P.L. 94-171 VTD/SLD REFERENCE MAP (2010 CENSUS): Fajardo Municipio, PR

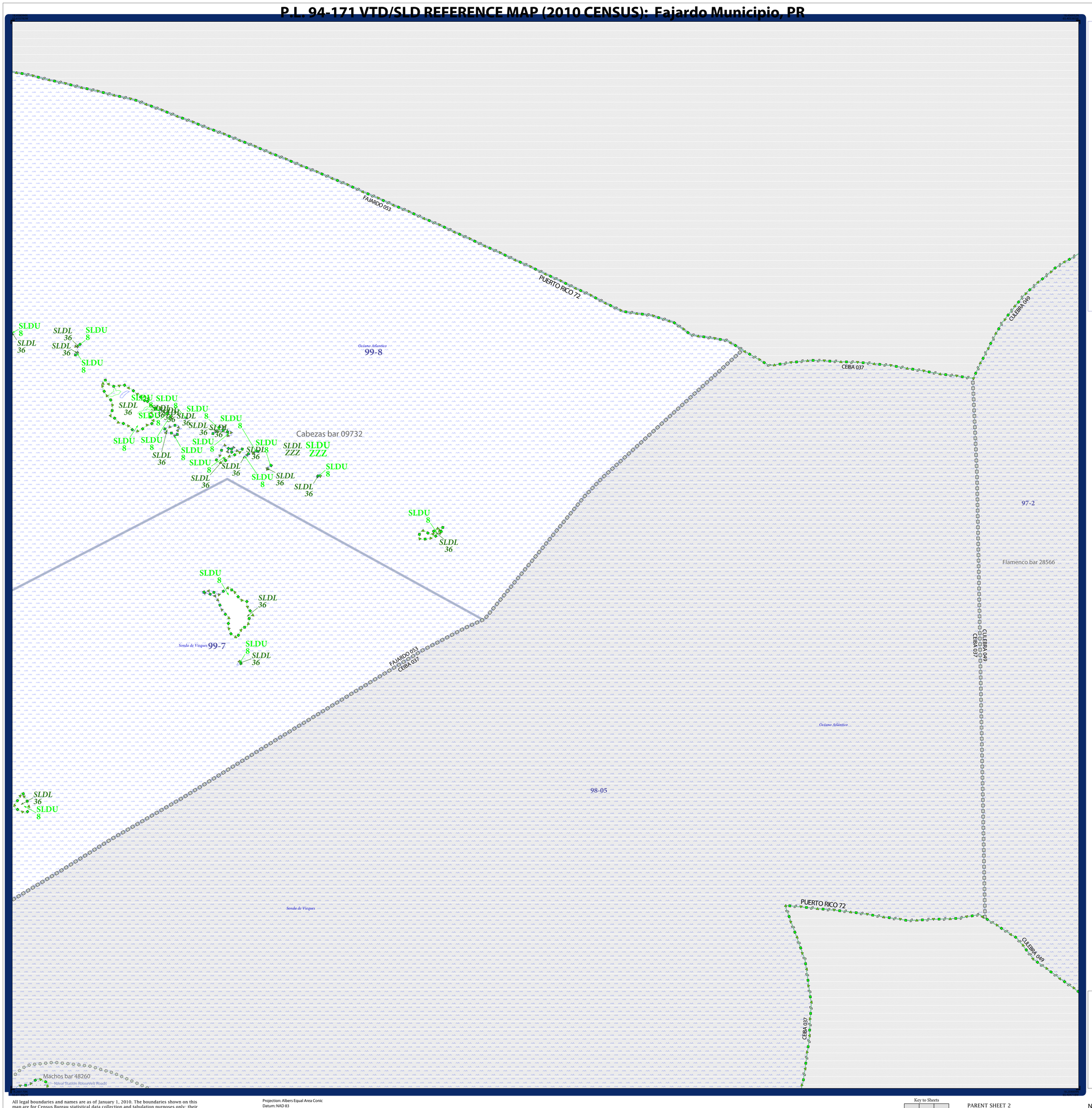

LEGEND

SYMBOL DESCRIPTION	SYMBOL	LABEL STYLE
Puerto Rico		PUERTO RICO 72
Municipio		FLORIDA 054
Barrio or Barrio-Pueblo		Palmas bar 58451
Subbarrio		*Mercado 53025*
Comunidad or Zona Urbana [1]		*Guaynabo 32522*
Voting District (VTD)		93-5
State Legislative District - Upper (Senate)		SLDU 4
State Legislative District - Lower (House)		*SLDL 26*

DESCRIPTION	SYMBOL	DESCRIPTION	SYMBOL
Primary Road	Pr. 52	Water Body	*Caño Rojo*
Other Road	Ave Las Caobas	Military	Ft Allén
4WD Trail, Stairway, Alley, Walkway, or Ferry		National or State Park, Forest, or Recreation Area	Cayo Mata
Railroad	Calle Pelicano	Inset Area	A
Pipeline or Power Line		Outside Subject Area	
Ridge or Fence			
Property Line			
Nonvisible Boundary or Feature Not Elsewhere Classified			

Where Puerto Rico, municipio, and/or barrio or barrio-pueblo boundaries coincide, the map shows the boundary symbol for only the highest-ranking of these boundaries.

1 Label color correlates to the fill color.

Location of County within State

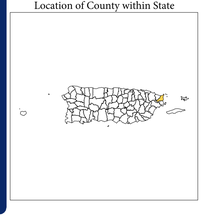

Sheet Location within Entity

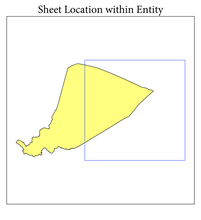

All legal boundaries and names are as of January 1, 2010. The boundaries shown on this map are for Census Bureau statistical data collection and tabulation purposes only; their depiction and designation for statistical purposes does not constitute a determination of jurisdictional authority or rights of ownership or entitlement.

Geographic Vintage: 2010 Census (reference date: January 1, 2010)
Data Source: U.S. Census Bureau's MAF/TIGER database (TAB10ST72)
Map Created by Geography Division: November 20, 2010

U.S. DEPARTMENT OF COMMERCE Economics and Statistics Administration U.S. Census Bureau

Projection: Albers Equal Area Conic
Datum: NAD 83
Spheroid: GRS 80
1st Standard Parallel: 17 57 21
2nd Standard Parallel: 18 26 45
Central Meridian: -66 35 02
Latitude of Projection's Origin: 17 49 60
False Easting: 0
False Northing: 0

0 0.8 1.6 2.4 3.2 4 Kilometers
0 0.6 1.2 1.8 2.4 3 Miles
The plotted map scale is 1:30000

N W E S

U S C E N S U S B U R E A U

Key to Sheets

1	2	

PARENT SHEET 2

Total Sheets: 3
- Index Sheets: 1
- Parent Sheets: 2
- Inset Sheets: 0

NAME: Fajardo Municipio (053)
ENTITY TYPE: County or statistically equivalent entity
ST: Puerto Rico (72)

2010 PL VTD/SLD MAP (PARENT)
204572053002