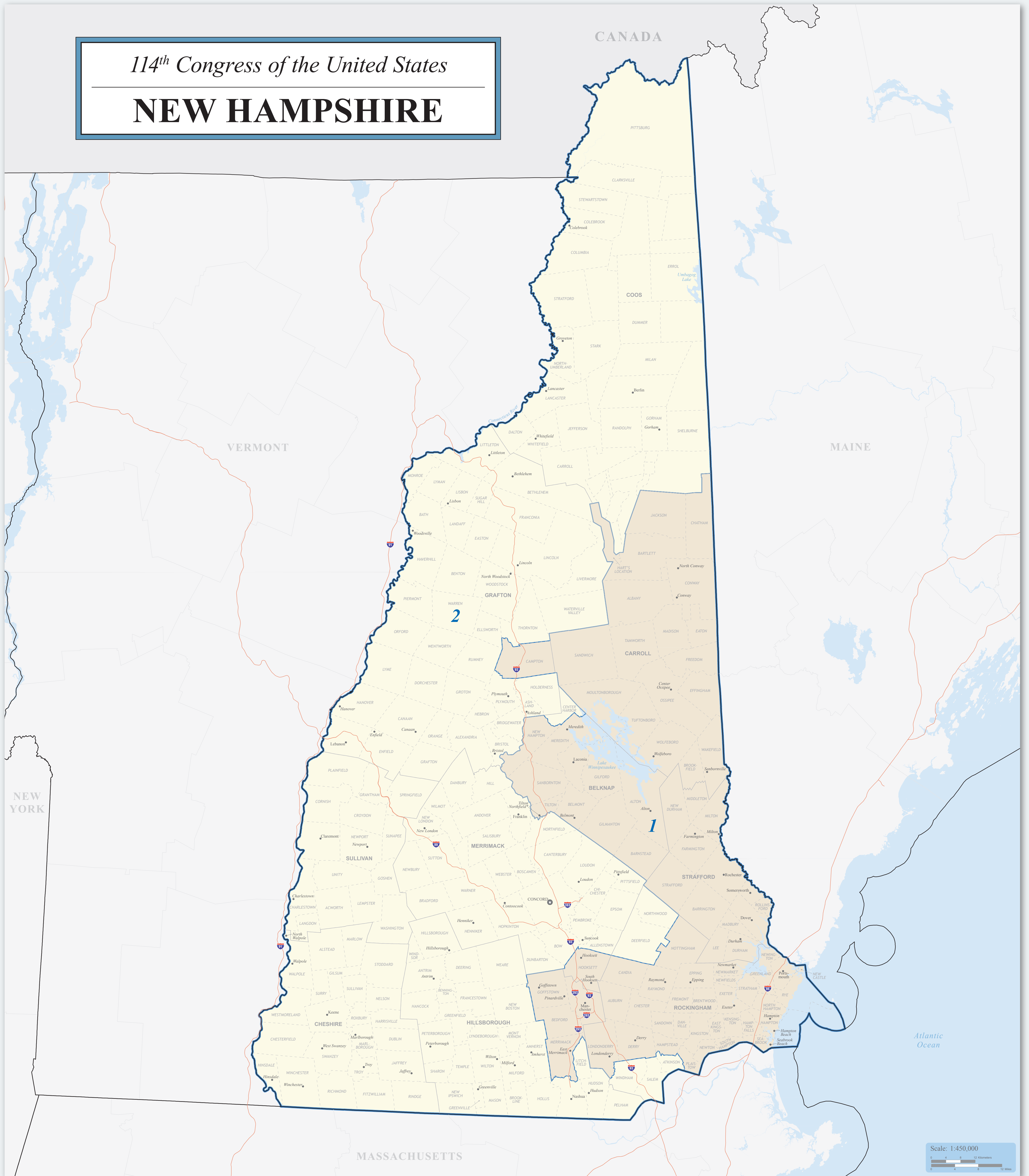


114<sup>th</sup> Congress of the United States  
**NEW HAMPSHIRE**



**Map Legend**

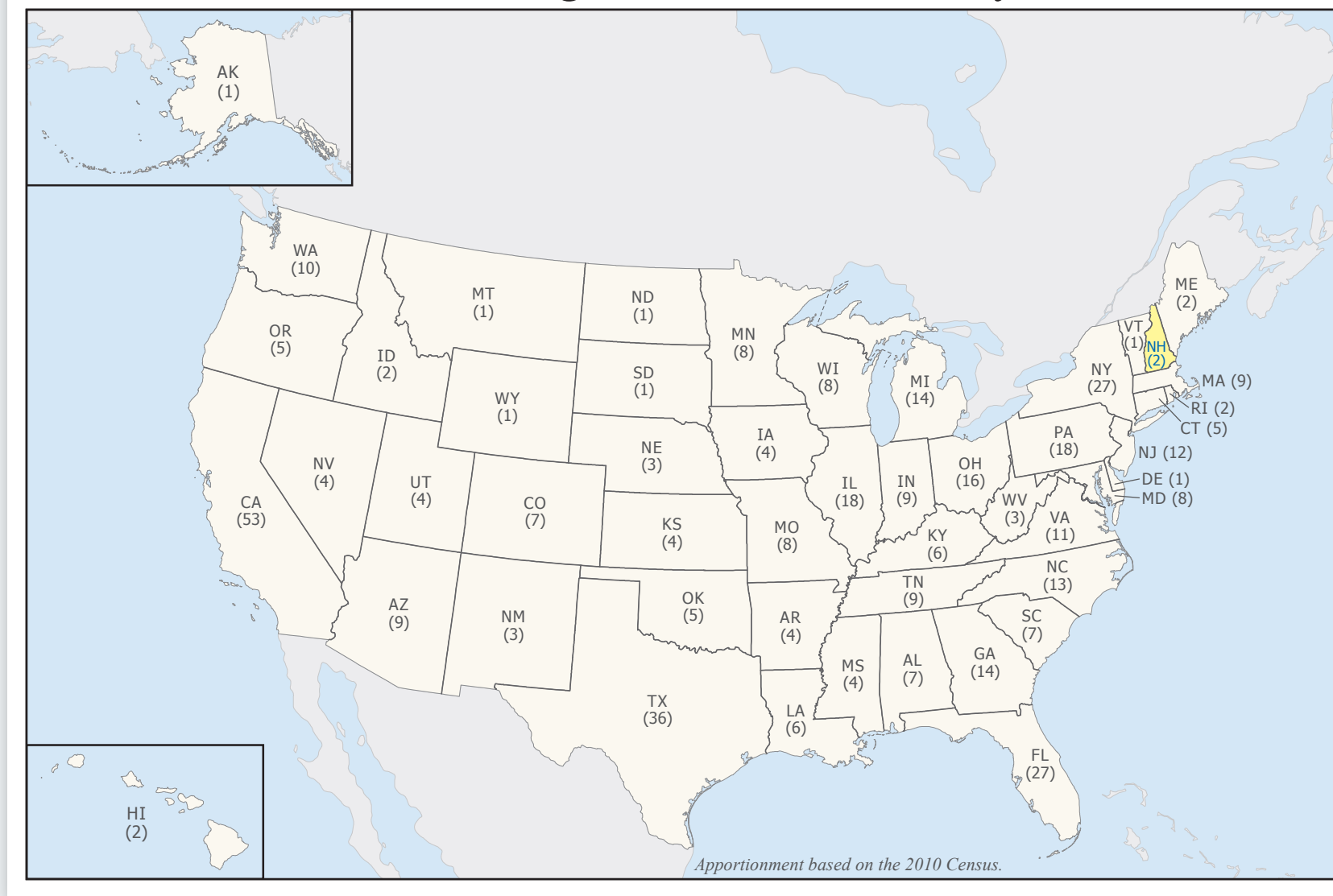
- Congressional District Boundary
  - Congressional District Area
  - State or Statistically Equivalent Entity
  - County or Statistically Equivalent Entity
  - Minor Civil Division (MCD)<sup>\*</sup>
  - State Capital
  - Incorporated Place with 500 or More People
  - Census Designated Place (CDP) with 500 or More People<sup>†</sup>
  - Water Body
  - Interstate Highway
- <sup>\*</sup> Only Governmental MCDs are labeled.  
<sup>†</sup> Labels for places located within more than one Congressional District include a \*\*.

Congressional districts are those in effect for the 114th Congress of the United States (January 2015-2017); all other legal boundaries and names are as of January 1, 2010. The boundaries shown on this map are for Census Bureau statistical data collection and tabulation purposes only; their depiction and designation for statistical purposes does not constitute a determination of jurisdictional authority or rights of ownership or entitlement.

Source: U.S. Census Bureau's MA/TIGER database (TAB10)  
 Projection: State-based Albers Equal Area

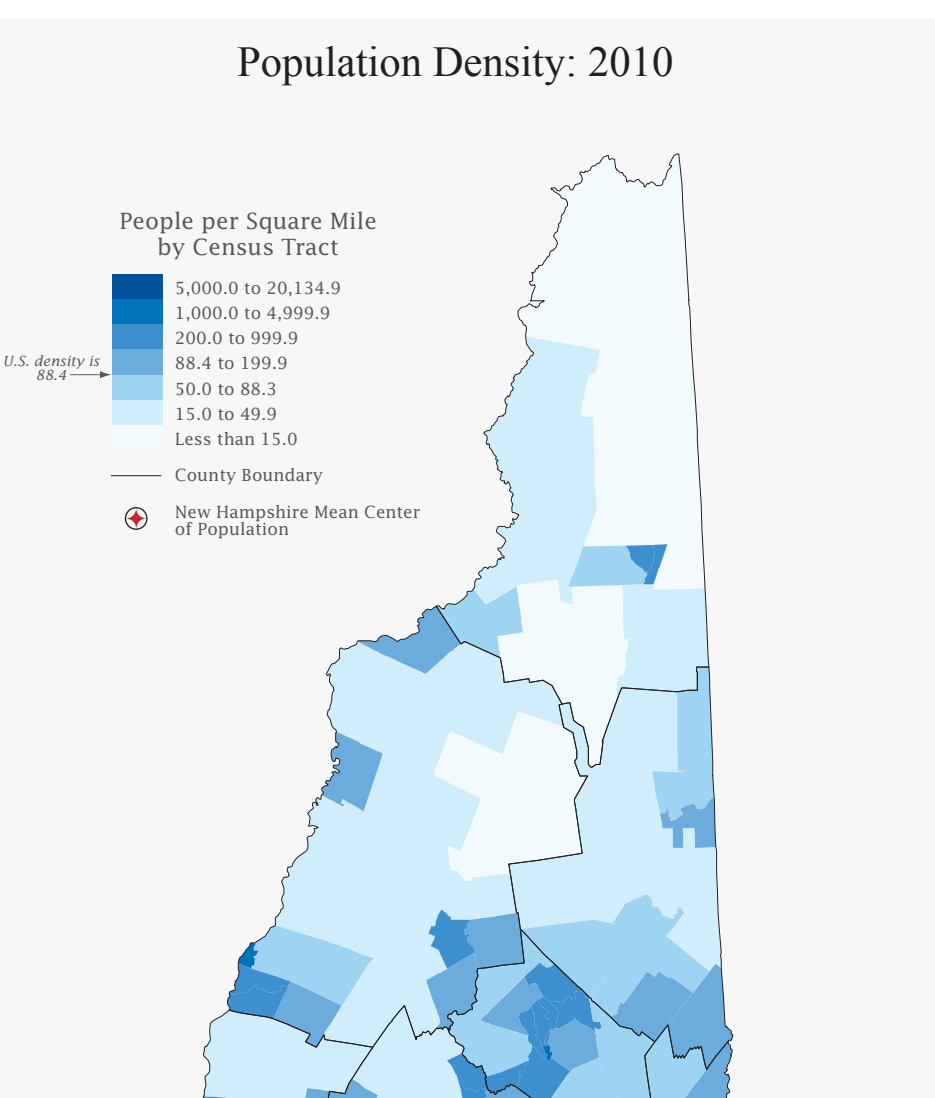
For general information, contact the Congressional Affairs Office at (301) 763-6100. For more information regarding congressional district plans as a result of the 2010 Census, redistricting, and voting rights data, contact the Census Redistricting Data Office at (301) 763-4659 or www.census.gov/red. For information regarding other U.S. Census Bureau products, visit www.census.gov.

**Number of Congressional Districts by State**



**New Hampshire Profile**

<b>Population</b>	
Total Population:	1,316,470
Age - Under 5:	69,806
Age - 5 to 17:	217,628
Age - 18 to 24:	123,114
Age - 25 to 39:	226,624
Age - 40 to 54:	322,907
Age - 55 to 64:	178,243
Age - 65+:	178,260
Percent Male:	49.2%
Percent Female:	50.7%
Persons per Square Mile:	147.0
<b>Housing</b>	
Total Housing Units:	614,754
Percent Occupied:	84.4%
Percent Owner-Occupied:	71.0%
Percent Renter-Occupied:	29.0%
Percent Vacant:	15.6%
<b>Land</b>	
Total Land Area (square miles):	8,952.65
Percent Land Area - Urban:	7.2%
Percent Land Area - Rural:	92.8%
<b>Geographic Entity Tallyies</b>	
American Indian Reservations/Off-Reservation Trust Lands:	0
Congressional Districts:	2
State Legislative Districts - Upper House:	24
State Legislative Districts - Lower House:	104
Counties/Statistically Equivalent Entities:	10
Minor Civil Divisions (Governmental):	222
Incorporated Places:	13
Census Designated Places:	83
ZIP Code Tabulation Areas:	248
Census Tracts:	294
<b>Population: 1970 to 2010</b>	
2010:	1,316,470
2000:	1,235,786
1990:	1,109,252
1980:	920,610
1970:	737,681



U.S. density of 88.4 people per square mile includes Puerto Rico.  
 Source: 2010 Census