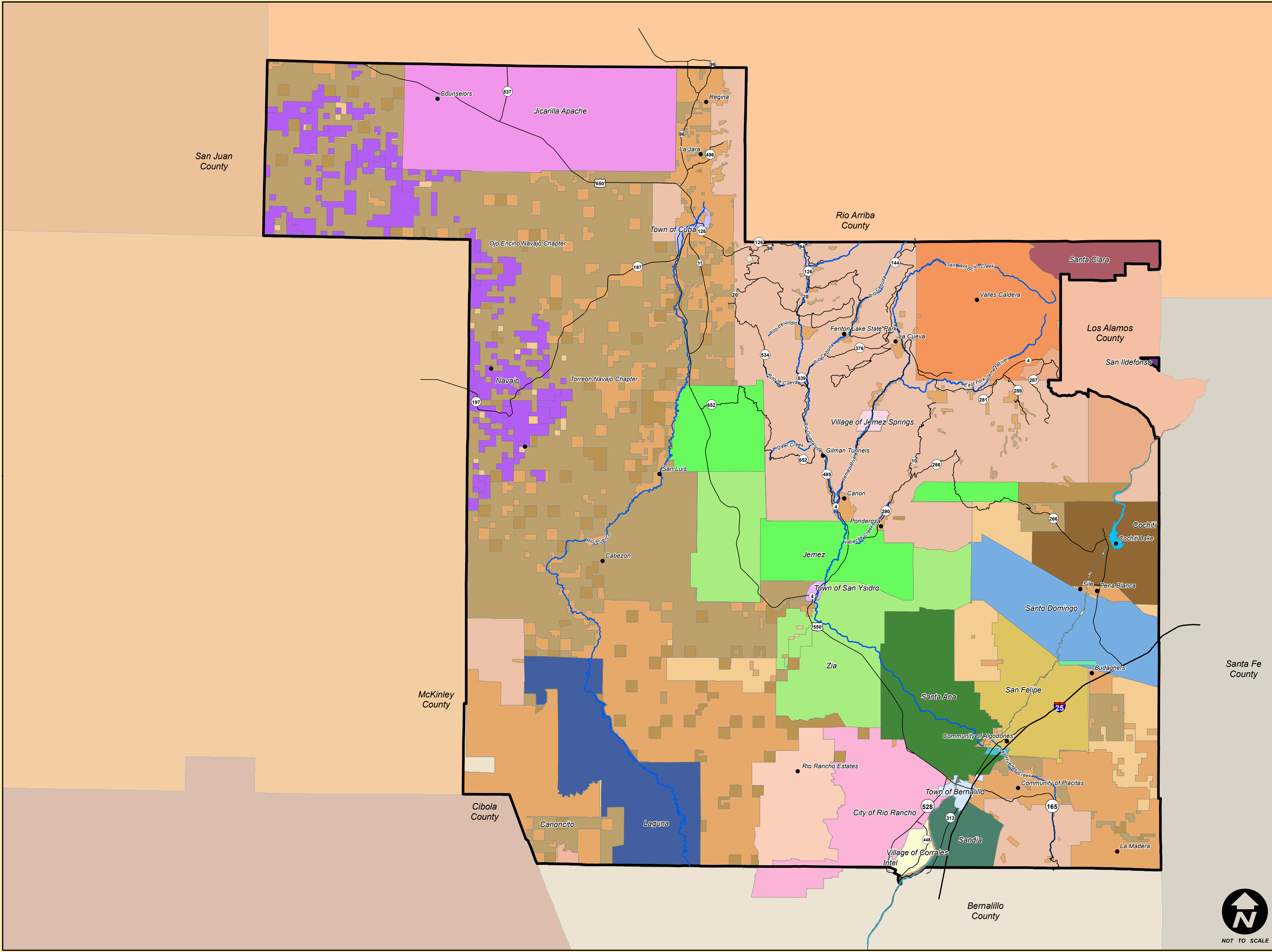


# Sandoval County Map - Sandoval County, NM

January 2018



**Location:**  
Sandoval County, NM

**Legend:**

**Land Ownership:**

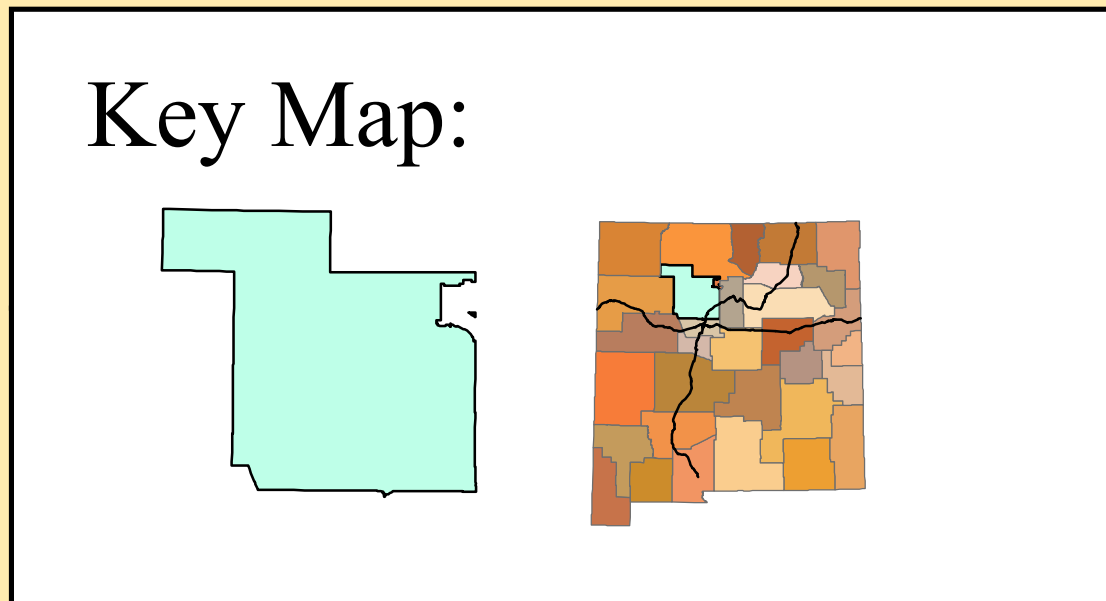
	Indian/Tribal		State of New Mexico
	National Park Service		US Bureau of Land Management
	New Mexico State Game and Fish		US Department of Defense
	New Mexico State Park		US Department of Energy
	Other Federal Agency		USDA Forest Service
	Private		

**Reservations:**

	Canoncito		San Felipe/Santo Domingo
	Cochiti		San Ildefonso
	Jemez		Sandia
	Jicarilla Apache		Santa Ana
	Laguna		Santa Clara
	Navajo		Santo Domingo
	San Felipe		Zia
	San Felipe/Santa Ana		

**County Municipalities:**

	City of Rio Rancho		Town of Cuba
	Intel		Town of San Ysidro
	Rio Rancho Estates		Village of Corrales
	Sandoval County		Village of Jemez Springs
	Town of Bernalillo		

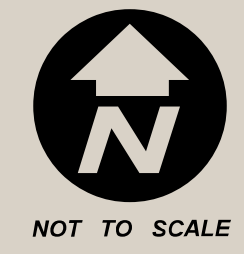


**Disclaimer/Contact Information**

The information on this map is for reference purposes only. This is not an official document. All information should be independently verified.

Website: [sandovalcountynm.gov](http://sandovalcountynm.gov)

Map prepared by: Jeff Epler  
GIS Section  
Planning and Zoning Division  
1500 Idalia RD Building D  
Bernalillo, New Mexico 87004



NOT TO SCALE