

goldengate.org/alerts

Follow us:



# GOLDEN GATE TRANSIT GUIDE



SUMMER 2021

**SCHEDULE INFORMATION**

**JUNE 13 - SEPTEMBER 11**

## CUSTOMER SERVICE

Monday – Friday 7am – 6pm  
CLOSED weekends and the following  
holidays: New Year's, Presidents',  
Memorial, Independence, Labor,  
Thanksgiving, and Christmas days



**511** call **511 toll free**  
**TDD 711**  
(say "Golden Gate Transit,"  
then "operator")

Para obtener más información  
en español, vea la página 8.

Other languages call:  
415.455.2000



## Welcome

### Welcome to Golden Gate Transit Bus and Ferry System!

Golden Gate Transit has been operating bus and ferry service since 1970 as a service of the Golden Gate Bridge, Highway and Transportation District (District), which also maintains and operates the Golden Gate Bridge. Golden Gate Transit is subsidized by toll revenues from the Golden Gate Bridge, by collection of fares, and to the extent available, federal and state grants. The District does not have authority to levy a tax.

### Golden Gate Transit is Keeping You Safe

- **Requiring all riders over 2 years of age to wear a face mask**
- **Setting passenger limits to maintain social distancing**
- **Cleaning vehicles with disinfectant on a regular basis**
- **Following CDC guidelines to protect our employees and customers**

*See Golden Gate's Healthy Transit Plan at [goldengate.org](http://goldengate.org).*

### Security Notice

Unattended items on buses, ferries or at terminals may be subject to immediate disposal. Golden Gate Bus and Golden Gate Ferry are not responsible for items left in terminals, aboard ferry vessels or buses.

### In Case of Emergency

If an emergency occurs, GGT works closely with Bay Area media to provide up-to-date service information. Tune radios to local news stations KCBS (740 AM) or KGO (810 AM). Bus operators may be authorized to announce the status of GGT operations.

### CUSTOMER SERVICE/TRIP PLANNING

Phone: **511** (toll free) **711** (TDD)

Say "Golden Gate Transit," then "operator" to bypass recorded messages

Contactos de Información en español  
415/455-2000

email: [customerservice@goldengate.org](mailto:customerservice@goldengate.org)

### ONLINE COMMENT FORM

[goldengate.org/contact](http://goldengate.org/contact)

**Published by:** Golden Gate Bridge, Highway and Transportation District  
Box 9000, Presidio Station  
San Francisco, CA 94129



## INDEXED CONTENTS

Accessible Services .....	26	Types of Service - Ferry & Bus .....	23
Animals and Pets .....	24	Golden Gate Bridge District .....	28
Bikes and Transit .....	25	Holiday Service Calendar .....	29
Bilingual Services (Spanish/Español) .....	7	Lost & Found .....	23
Bus		Maps .....	30-32
General Information and Restrictions .....	23-24	Fare Zone/Service Area Map .....	4
Holiday Calendar .....	29	Ferry Terminal Maps .....	30-31
Lost & Found .....	23	San Francisco Civic Center Map .....	32
Marin Transit Passes .....	27	San Francisco Financial District Map .....	32
Reading GGT Schedules .....	9	San Rafael Transit Center Map .....	31
Real-Time GGT Information .....	23	Strawberry (Reed & Belvedere) Map .....	30
Route Locator/Destinations .....	2	Marin Transit Passes .....	27
Schedules .....	10-21	Non-Discrimination Policy .....	22
Tips for Riding GGT Buses .....	6	Park & Ride Lots .....	2-3
Bus Pads .....	2-3	Passenger Advisory Committees .....	24
Clipper® .....	28	Schedules .....	8-21
Comment on Services .....	22	Bus .....	10-21
Subscribe to Receive Alerts about Service .....	22	Ferry .....	8
COVID Precautions .....	inside front cover	Spanish .....	7
Customer Service/Contact Us .....	1, 22	Timetables (Schedules) .....	8-21
Destinations .....	2	Transfers .....	28-29
Español .....	7	Major Transfer Points .....	2-3
Fares .....	5	Transferring with other Transit Operators .....	28-29
Clipper .....	28	Transferring within GGT System .....	28
Discounts .....	27	Transit Benefit Programs .....	28
Passes .....	27	Trip Planning .....	1
Transfers .....	28-29		
Ferry			
General Information and Restrictions .....	23-24		
Holiday Calendar .....	29		
Lost & Found .....	23		
Schedules .....	8		
General Information .....	23-24		
How to Read Schedules .....	9		
Service Description/Days of Service .....	23		
Service Impacts During Special Events .....	23		

### Customer Service and Trip Planning

Visit the Customer Service Center at the  
San Rafael Transit Center on Platform D  
(850 Tamalpais Ave).

Or call toll-free **511/711** (TDD).  
Say “Golden Gate Transit,” then “operator”  
to bypass recorded messages.

Monday-Friday 7am - 6pm. Closed weekends.

For assistance in other languages, call **415/455-2000**.

**ALL INFORMATION IS SUBJECT TO CHANGE**



## Destinations

Location	Routes
Corte Madera	27, 30, 70
Cotati	101
El Cerrito del Norte BART	40
Greenbrae	27, 30, 70
Golden Gate Bridge Toll Plaza	27, 30, 54, 70, 72, 101
Golden Gate Bridge Vista Point	30
Ignacio	54, 70
Larkspur	Larkspur Ferry
Manzanita Park & Ride	27, 70
Marin City	30, 70
Marin Civic Center	54, 70
Marinwood	54, 70
Northgate Mall	54, 70
Novato	54, 70, 101
Petaluma	72, 101
Point Richmond	40
Richmond	40
Rohnert Park	72, 101
San Francisco Civic Center	30, 70, 101
San Francisco Financial District	27, 54, 72, Larkspur Ferry, Sausalito Ferry, Tiburon Ferry
SF Fisherman's Wharf	27, 54, 72
San Quentin Village	40
San Rafael	27, 30, 40, 70, 101
Santa Rosa	72, 101
Sausalito	30, 70*, Sausalito Ferry
Smith Ranch Park & Ride	54, 70
Strawberry	27, 30, 70
Terra Linda	54, 70
Tiburon	Tiburon Ferry
Town Center Corte Madera	27, 30, 70
Village at Corte Madera	27, 30, 70
Vintage Oaks Shopping Center	54, 70

\* Not all schedules serve this location - check timetables.  
For local service within Marin County, visit [marintransit.org](http://marintransit.org) or pick up the *Marin Transit Rider's Guide* on the bus.

## Major Transfer/Connection Points, Park & Ride Lots, and Bus Pads

Park & Ride (P&R) lots are free, convenient locations to park your car and board buses or carpools. Bus Pads are bus stops near freeway interchanges on Highway 101.

Location                      Other Agencies                      GGT Routes

### Sonoma County

#### Santa Rosa

GGT P&R                      Santa Rosa CityBus 72, 101

*Piner Rd & Industrial Dr*

Santa Rosa Transit Mall      Mendocino Transit 72, 101  
*2nd St & Santa Rosa Ave*      Santa Rosa CityBus  
Sonoma Co. Transit

Veterans Building P&R      Santa Rosa CityBus 72

*Maple Ave at Brookwood Ave*

#### Rohnert Park

Rohnert Park P&R                      Sonoma Co. Transit 72, 101

*Hwy 101 at RP Expressway*

Rohnert Park                      Sonoma Co. Transit 101

*RP Expressway & Commerce Blvd*

#### Cotati

Cotati P&R                      Sonoma Co. Transit 101

*St. Joseph Way at Hwy 116*

Cotati Hub                      Sonoma Co. Transit 101

*W. Sierra & Old Redwood Hwy*

#### Petaluma

Copeland Street Transit Mall      Petaluma Transit 101

*Copeland & E Washington Streets*      SMART  
Sonoma Co. Transit

Petaluma Fairgrounds P&R      Petaluma Transit 72, 101

*E Washington & Johnson Streets*      Sonoma Co. Transit

Petaluma Blvd S P&R                      72, 101

*at Hwy 101*

### Marin County

#### Novato

Novato Hub                      Marin Transit 70, 101

*Redwood & Grant*

Atherton Ave P&R                      Marin Transit 54

*at Hwy 101*



Location	Other Agencies	GGT Routes
DeLong Bus Pad <i>on Hwy 101 at DeLong Ave</i>	Marin Transit	70, 101
Rowland P&R <i>Rowland Blvd at Hwy 101</i>	Marin Transit	54 (at P&R lot) 70 (at bus pad)
<b>Ignacio</b>		
Ignacio <i>Bus Pad (northbound) Enfrente &amp; Salvatore (southbound)</i>	Marin Transit	54, 70
Alameda del Prado P&R <i>Alameda del Prado at Hwy 101</i>	Marin Transit	54, 70
<b>Marinwood</b>		
Marinwood Bus Pad <i>on Hwy 101 at Miller Creek Rd</i>	Marin Transit	54, 70
<b>Terra Linda</b>		
Lucas Valley Bus Pad/ Smith Ranch P&R <i>Smith Ranch Rd at Hwy 101</i>	Marin Airporter Marin Transit	54, 70
Terra Linda Bus Pad <i>on Hwy 101 at Freitas Pkwy</i>	Marin Transit	54, 70
<b>San Rafael</b>		
N San Pedro Bus Pad <i>on Hwy 101 at N San Pedro Rd</i>	Marin Transit	54, 70
San Rafael Transit Center <i>3rd St &amp; Hetherton St (P&amp;R)</i>	Greyhound Marin Transit SMART	27, 30, 40, 70, 101
<b>Larkspur</b>		
Lucky Drive Bus Pad <i>on Hwy 101 at Lucky Dr</i>	Marin Transit	27, 30, 70
<b>Corte Madera</b>		
Paradise/Tamalpais Bus Pad <i>on Hwy 101 at Paradise Dr</i>	Marin Transit	27, 30, 70
<b>Mill Valley</b>		
Tiburon Wye Bus Pad <i>on Hwy 101 at E Blithedale</i>	Marin Transit	27, 30, 70
Seminary Dr P&R <i>Seminary Dr at Hwy 101</i>	Marin Airporter Marin Transit	27, 30, 70
Manzanita P&R <i>Shoreline Hwy 1 at Hwy 101</i>	Marin Transit	27, 70
Pohono St P&R <i>Shoreline Hwy 1 at Pohono St</i>	Marin Transit	27, 70

Location	Other Agencies	GGT Routes
<b>Marin City</b>		
Marin City Hub <i>Donahue St &amp; Terners Dr</i>	Marin Transit	30, 70
<b>Sausalito</b>		
Spencer Ave P&R <i>at Hwy 101</i>	Marin Airporter	27, 70*, 101
Sausalito Ferry Landing <i>Bridgeway &amp; Bay Streets</i>	Blue & Gold Ferry Golden Gate Ferry Marin Transit	30, 70*
<b>San Francisco</b>		
Golden Gate Bridge <i>Toll Plaza</i>		27, 30, 54, 70, 72, 101
Richardson Ave at Francisco/Lyon St	Muni	27, 30, 54, 70, 72, 101
Civic Center BART Station <i>7th or 8th &amp; Market</i>	BART Muni	30, 70, 101
Embarcadero BART Station <i>Beale &amp; Market Streets</i>	BART Muni PresidiGo SamTrans	Larkspur, Sausalito & Tiburon ferries, 27, 54, 72
SF Ferry Building <i>Embarcadero &amp; Market St</i>	Blue & Gold Ferry Muni SF Bay Ferry SolTrans	Larkspur, Sausalito & Tiburon ferries
Salesforce Transit Center <i>on street at Mission &amp; 1st Streets</i>	Amtrak Bus Muni SamTrans	27, 30, 54, 70, 72, 101
Salesforce Transit Center <i>bus plaza at Mission &amp; Fremont Streets</i>	AC Transit Greyhound Muni WestCAT	30, 70, 101
<b>Contra Costa County</b>		
Point Richmond <i>Tewksbury &amp; Castro St</i>	AC Transit	40
El Cerrito del Norte BART Station <i>Cutting Blvd &amp; San Pablo Ave</i>	AC Transit BART FAST SolTrans VINE (Napa) WestCAT	40

\*Not all schedules serve this location - check timetables.



# Fare Zone/Service Area Map



## Fares - Bus (effective July 1, 2021)

### Fares Subject to Change

To determine your fare, use the Fare Tables below. Select the correct Table, then find the Fare Zones where your trip begins and ends. For example, if you are a cash-paying adult starting in Zone 3 and you wish to travel to Zone 6, refer to the “Adult Cash Fare” table and find Zone “3” in the top row, then follow that column down until you are in the row labeled Zone “6” at the left. Your cash fare in this case would be \$9.25.

### Adult Cash Fare

Bus Zone	San Francisco	Marin County			Sonoma County	
	1	2	3	4	5	6
1	\$5.00	\$8.00	\$8.00	\$9.25	\$14.00	\$14.00
2	\$8.00	Marin Local: \$2.00			\$9.25	\$9.25
3	\$8.00				\$9.25	\$9.25
4	\$9.25				\$7.50	\$7.50
5	\$14.00	\$9.25	\$9.25	\$7.50	\$5.00	
6	\$14.00	\$9.25	\$9.25	\$7.50		

### Adult Clipper Fare

Bus Zone	San Francisco	Marin County			Sonoma County	
	1	2	3	4	5	6
1	\$4.00	\$6.40	\$6.40	\$7.40	\$11.20	\$11.20
2	\$6.40	Marin Local: \$1.80			\$7.40	\$7.40
3	\$6.40				\$7.40	\$7.40
4	\$7.40				\$6.00	\$6.00
5	\$11.20	\$7.40	\$7.40	\$6.00	\$4.00	
6	\$11.20	\$7.40	\$7.40	\$6.00		

### Youth (5-18), Seniors (65+), Disabled, Medicare, and Clipper START Fare

Bus Zone	San Francisco	Marin County			Sonoma County	
	1	2	3	4	5	6
1	\$2.50	\$4.00	\$4.00	\$4.50	\$7.00	\$7.00
2	\$4.00	Marin Local: \$1.00			\$4.50	\$4.50
3	\$4.00				\$4.50	\$4.50
4	\$4.50				\$3.75	\$3.75
5	\$7.00	\$4.50	\$4.50	\$3.75	\$2.50	
6	\$7.00	\$4.50	\$4.50	\$3.75		

## Richmond-San Rafael Bridge Service Fares

	Within East Bay	East Bay/ Marin	East Bay/ Sonoma	East Bay/ San Francisco
Adult Cash Fare	\$5.00	\$6.75	\$12.75	\$12.75
Adult Clipper Fare	\$2.00	\$5.40	\$10.20	\$3.50
Youth, Senior, Disabled or Medicare Cash Fare	\$2.50	\$3.25	\$6.25	\$6.25
Youth, Senior, Disabled or Medicare Clipper Fare	\$1.00	\$3.25	\$6.25	\$1.75
Clipper START Fare	\$2.00	\$3.25	\$6.25	\$3.50

Fares are determined by zones (see the Fare Zone/Service Area Map, on left) and vary according to trip length and number of zones crossed. If using Clipper, remember to tag off when leaving the bus so the appropriate fare is charged. If paying with cash, please advise the bus driver of your final destination when you board. If your change exceeds \$1, the farebox will issue a “change card” valid for future rides on Golden Gate Transit.

**Change cards are non-refundable and are not exchangeable.**

Children four and under ride free (limit of two children per adult). See page 28 for rules about using transfers for round-trip travel. See map at left or the fold-out on back cover for fare zones.

## Fares – Ferry (effective July 1, 2021)

One-way Fares	Larkspur	Sausalito	Tiburon
Adult Single Ride Fare	\$13.50	\$14.00	\$14.00
Adult Clipper Fare	\$8.50	\$7.50	\$7.50
Youth (5-18), Seniors (65+), Disabled, Medicare, and Clipper START	\$6.75	\$7.00	\$7.00
Children 4 and under (limit 2 per full-fare adult)	Free	Free	Free

Fares are for one-way travel only.

Purchase single-ride ferry tickets at vending machines in the Larkspur, Sausalito, and San Francisco ferry terminals.

## Discounts, Transfers, Passes, Clipper

Learn more about discount eligibility on page 27. Transfers are available between Golden Gate bus and ferry to/from other systems. See pages 28-29 for details.

Marin County school-based Youth Passes and College of Marin Passes are NOT accepted on Golden Gate Transit.



## Customer Tips for Riding GGT

### Before Arriving at the Bus Stop

- Plan to arrive at the bus stop at least five minutes before scheduled departure time.
- **Schedule times may be impacted by traffic conditions.**
- Bus pad times are approximate. Due to varying traffic conditions, buses may serve bus pads earlier or later than times shown in schedule.
- For northbound Commute routes, times in Marin & Sonoma counties are approximate and are dependent on traffic.

### At the Bus Stop

- When waiting at your stop, stay at least three feet from the curb. Standing near the curb can be dangerous.
- Check Transit app for real-time GGT information.
- As the bus approaches, signal the driver of the bus you wish to board.
- Wait for the bus to come to a complete stop before approaching the front door to board.
- Never touch a moving bus. Stay away from the wheels of the bus.
- Do not run after a departing bus. Once the bus has left the curb/stop, drivers are prohibited from opening the doors and boarding passengers.
- Due to limited bus stop access, buses cannot hold for connections in San Francisco.
- Never use your hand, umbrella, briefcase or any object to try to reopen the doors if they are closing. They will not reopen and you could be injured.
- Have your fare, Clipper card, or transfer ready before boarding the bus. If paying with Clipper, be prepared to pay the cash equivalent if your card does not work.

### On the Bus

- When you board, tell the driver where you are going so you are charged the correct fare. Full fare must be paid upon boarding. Fare is based on point of origin and final destination. Marin Transit passes are only accepted on trips that begin and end in Marin County. Transfers are only issued when you pay your fare.
- If you have questions, ask them when boarding. Avoid unnecessary conversation with the driver.
- Move quickly to an empty seat and remain seated while the bus is moving. If the bus is full, you may stand, but you should hold on at all times.

- It is not safe to put your hand, arm, head or any part of your body through an open bus window.
- No eating, drinking or smoking (including e-cigarettes) on board.
- Shoes and shirts must be worn while riding the bus.
- The driver may dim or turn off certain lights to minimize the reflection on the windshield.
- **Use of cellular phones or other electronic equipment is allowed as long as it does not disturb others. Keep it short, keep it down, keep it quiet, keep it off!**
- Use earbuds if you must use audio equipment, but be aware of your neighbors and keep the volume low.
- All GGT buses are equipped with WiFi. Please do not ask bus operators for assistance with WiFi.
- Fold up baby strollers and hold the child in your lap.
- Your belongings must fit in the overhead rack (maximum 29" L x 12" W x 6" H), under a seat (maximum 18" L x 13" W x 7" H), or on your lap. For safety reasons, you must not block open seats or aisles with your personal belongings. Please take all of your belongings, including newspapers, when you exit.
- Use caution when reclining your seat and make sure there is adequate room for the person behind you.
- Do not use perfume, nail polish or other scented products while on the bus.
- While riding, be prepared. Buses can make sudden stops.

### Getting Off the Bus

- When the bus gets close to your stop, push the signal button/strip or pull the cord to alert the driver.
- Stay in your seat until the bus comes to a complete stop.
- If using Clipper, be sure to “tag” off as you exit the bus so the correct fare is deducted. Wait for the bus to come to a complete stop before tagging off.
- When you get off the bus, do not cross in front of it.
- Take all belongings with you.
- **If you need to remove a bicycle when you exit, please tell the driver prior to leaving the bus.**

### Assault or Battery upon a Bus Operator is a Crime

Violators will be prosecuted to the fullest extent of the law. The penalty for this crime is a fine of \$10,000 and imprisonment of up to 3 years. If you have information about such a crime, please call toll-free **511** (say “Golden Gate Transit,” then “operator”) or visit **goldengate.org/contact**.





## Servicios de Traducción Bilingüe

Para servicios de traducción bilingüe en español, llame al **415/455-2000** lunes a viernes desde 7:00 am a 6:00 pm (excepto los días festivos).

## Tarifas de Autobuses

Las tarifas están determinadas por zonas (ver las Tarifas por Zona/Mapa de Servicios por Área en la página 4 o en la cubierta posterior del Mapa de Sistema) y varían según el largo del trayecto y el número de zonas transcurridas. Por lo tanto, por favor avise al conductor de su destino final al momento de abordar y tenga el monto exacto de la tarifa a mano.

Para determinar su tarifa, use la Tabla de Tarifas en la página 5. Primero seleccione la Tabla de Tarifa apropiada (por ejemplo: Adulto, Joven/Tercera Edad/Persona con incapacidades/Clipper START); luego encuentre la Zona de Tarifa donde su viaje comienza y termina. Por ejemplo, si usted es un adulto y se encuentra en la Zona 3 y desea viajar a la Zona 6, use como referencia la tabla de tarifa de “Adult” y busque la Zona número “3” en la fila superior, luego siga esa columna hacia abajo hasta que esté en la fila marcada Zona “6” a la izquierda. Su tarifa en este caso sería \$9.25.

## Tarifas con Descuentos

Los adultos reciben un 20% de descuento con la compra de Clipper (tarjeta de descuento o aplicación móvil). Los Descuentos no pueden ser utilizadas para pases grupales o para pagos de estudiantes, personas de la tercera edad o tarifas de descuento para personas con incapacidades descrito más adelante.

Las **Personas de la Tercera Edad, de 65 años o más**, que tengan Tarjeta de Descuento Regional de Conexión de Transito (RTC), tarjeta de identificación para personas de la tercera edad de otro servicio de tránsito de California o tarjeta de Medicare, reciben un 50% de descuento de la tarifa en efectivo de adulto, al pagar en efectivo.

Las **Personas con incapacidades** que tengan Tarjeta de Pancarta de Identificación de Persona con incapacidades del Departamento de Vehículos Motorizados, Tarjeta de Descuento Regional de Conexión de Transito (RTC), tarjeta de Medicare o tarjeta de identificación para personas con incapacidades de otro servicio de tránsito, reciben 50% de descuento de la tarifa en efectivo de adultos si el pago es en efectivo.

Los **jóvenes entre 5-18 años** de edad reciben 50% de descuento de la tarifa en efectivo de adultos. El conductor puede solicitar evidencia de edad.

Los Niños de 4 años de edad y menores, viajan gratuitamente cuando son acompañados por un adulto (límite de dos niños por adulto).

**Clipper START** brinda descuentos en las tarifas de transporte para viajes sencillos destinados a las personas de bajos ingresos. Los participantes elegibles reciben 50% de descuento de la tarifa en efectivo de adultos para Golden Gate Transit y Golden Gate Ferry. Para más información, llame al **855/614-9149** o visite el sitio [clipperstartcard.com](http://clipperstartcard.com).

## Objetos Perdidos

Llame al **415/455-2000** desde las 7:00 am a las 6:00 pm de lunes a viernes (excepto los días festivos).

## Nueva Guía de Viajero

Para una copia gratuita de la Nueva Guía de Viajero bilingüe llamando al **415/455-2000** o enviando un e-mail a [contact@goldengate.org](mailto:contact@goldengate.org).

## Comentarios sobre los Servicios

Llame al **415/455-2000** desde las 7:00 am a las 6:00 pm de lunes a viernes (excepto los días festivos). Escriba a Customer Relations, 850 Tamalpais Ave., San Rafael, CA 94901.

## Política antidiscriminatoria de Golden Gate

El Distrito está comprometido a garantizar que ninguna persona (en base a raza, color, o nacionalidad de origen), será excluida de la participación, se le negarán los beneficios de, o se verá sujeta a discriminación bajo su programa de servicios de transporte. Toda persona que crea que ha sido discriminada puede presentar una queja conforme al Título VI. Para más información o para presentar una queja, llame al 511 y diga “Golden Gate Transit” o contacte directamente a los Servicios al Cliente al **415/455-2000** o visite el sitio [goldengate.org/contact](http://goldengate.org/contact) para obtener un Formulario de queja conforme al Título VI.



# Larkspur Ferry Schedule

# Larkspur Ferry Schedule

Trips may be revised due to ridership levels. Check [goldengate.org](http://goldengate.org) for updates.

Leave Larkspur Ferry Terminal	Arrive San Francisco Ferry Terminal
<b>Mondays Through Fridays Except Holidays</b>	
6:35	7:10
8:00	8:35
9:30	10:05
<b>12:30</b>	<b>1:05</b>
<b>3:15</b>	<b>3:50</b>
<b>4:45</b>	<b>5:20</b>
<b>6:15</b>	<b>6:50</b>

Light type = am times      **Bold type = pm times**

Parking at Larkspur Terminal is \$2 (weekdays 5 am - 1 pm) and \$20 for a monthly permit. No long-term parking is allowed. Details at [goldengate.org](http://goldengate.org).

Leave San Francisco Ferry Terminal	Arrive Larkspur Ferry Terminal
<b>Mondays Through Fridays Except Holidays</b>	
7:15	7:50
8:45	9:20
10:15	10:50
<b>1:15</b>	<b>1:50</b>
<b>4:00</b>	<b>4:35</b>
<b>5:30</b>	<b>6:05</b>
<b>7:00</b>	<b>7:35</b>

Light type = am times      **Bold type = pm times**



See Marin Transit and SMART schedules for buses/trains to and from Larkspur Ferry.

# Sausalito Ferry Schedule

# Tiburon Ferry Schedule

Trips may be revised due to ridership levels. Check [goldengate.org](http://goldengate.org) for updates.

Leave Sausalito Ferry Landing	Arrive San Francisco Ferry Building	Leave San Francisco Ferry Building (Gate B)	Arrive Sausalito Ferry Landing
<b>Mondays Through Fridays Except Holidays</b>			
8:20	8:45	--	--
--	--	<b>4:25</b>	<b>4:50</b>
<b>5:00</b>	<b>5:50</b> (via Tiburon)	<b>6:00</b>	<b>6:30</b>

Light type = am times      **Bold type = pm times**

Leave Tiburon Ferry Terminal	Arrive Gate B San Francisco Ferry Building	Leave San Francisco Ferry Building (Gate B)	Arrive Tiburon Ferry Terminal
<b>Mondays Through Fridays Except Holidays</b>			
7:55	8:45 (via Sausalito)	--	--
--	--	<b>4:25</b>	<b>5:15</b> (via Sausalito)
<b>5:25</b>	<b>5:50</b>	<b>6:00</b>	<b>6:55</b> (via Sausalito)

Light type = am times      **Bold type = pm times**



See Route 30 for buses to/from Sausalito Ferry. Also see Marin Transit schedules at [marintransit.org](http://marintransit.org).

## COVID-19 Service Advisory

Trips may be suspended or revised due to ridership levels. Check [goldengate.org](http://goldengate.org) for updated schedules. Golden Gate Ferry has reduced levels of service to better match ridership demand. Weekend ferry service and service to the Chase Center and Oracle Park have been suspended until further notice.

We are following recommendations from the CDC to protect the health and safety of the public and our employees. Face masks and social distancing are required in our terminals and

on our vessels. To ensure the health and safety of employees and customers, our facilities are disinfected daily.

See page 29 for Holiday Service calendar.

## Ferry Service Advisory

We are acutely aware of maintaining an “on time” schedule and strive to ensure this occurs regularly. Please help in this effort by gathering your belongings and preparing to disembark as soon as you hear the three-minute arrival announcement. Please disembark the ferry safely and promptly. Take all personal belongings with you. **Unattended items are subject to immediate disposal.**



## Reading GGT Schedules

Step 1: Look at the fold-out Bus & Ferry System Map inside the back cover to determine which bus routes serve your travel needs.

Step 2: GGT has nearly 900 bus stops. Not all stops are shown in the timetables, but they are all shown on the map. Use the fold-out map on the back cover to identify the stops to use on your route. Consult the appropriate timetable in this Transit Guide to find the schedule for your route number and bus stop.

Step 3: Learn how to use timetables with the example below.

Days of service and route type (Commuter, Regional, etc.).

Not all routes operate daily.

Timetables for different directions and days of travel for a given route may be on different pages

Route number.

Final destination and direction of travel.

Cities and neighborhoods served.

Major stops served. If your stop is not listed, consult the fold-out map at the back of this guide to determine which printed stops your stop falls between, and you can estimate the approximate departure time for your stop.

Footnote letter and footnotes. Footnotes apply only to the trip in the same row as the footnote letter.

Arrival/departure times at specific stops. Unless noted, times listed are departure times.

Light type indicates am times.

**Bold type** indicates pm times.

Dashes indicate that a given stop is not served.

Rider Alerts. Check rider alerts for important information regarding the route.

## Receive Alerts about Service Impacts

Register at [goldengate.org/alerts](http://goldengate.org/alerts)

## Comment on Bus and Ferry Services

**Online:** [goldengate.org/contact](http://goldengate.org/contact)

**Call:** Request comment form by calling toll-free **511** (say "Golden Gate Transit," then "operator") or **711** (TDD)

**Other Languages:** call **415/455-2000**

**In Person:** Visit the Customer Service Center on Platform D at the San Rafael Transit Center M-F 7 am-6 pm

CLOSED weekends and some holidays

**Write:** Customer Relations, 850 Tamalpais Ave., San Rafael, CA 94901-5381

**MON - FRI EXCEPT HOLIDAYS**

72

San Francisco

Southbound

Santa Rosa — Rohnert Park — San Francisco

Notes	Route	Santa Rosa GGT (Piner & Industrial)	SR Transit Mall (2nd & B)	Santa Rosa P&R at Brookwood (airgrounds)	Rohnert Park Lake P&R	Rohnert Park Hwy P&R	Cotati (Old Rohnert Hwy & St Joseph Way P&R)	Cotati Hub (W Sierra & La Plaza)	Petaluma Blvd N & Stony Point	Petaluma (Gossage P&R)	Petaluma Depot (4th & C)	Golden Gate Bridge
A	<b>72X</b>	3:56	---	4:03	---	---	---	---	---	---	---	YE
A	<b>72X</b>	4:26	---	4:33	---	---	---	---	---	---	---	YE
A	<b>72X</b>	4:55	---	5:02	---	---	---	---	---	---	---	YE
A	<b>72X</b>	5:13	---	5:20	---	5:05	---	---	---	---	---	YE
A	<b>72X</b>	5:28	---	5:35	---	5:46	---	---	---	---	---	YE
A	<b>72X</b>	5:46	---	5:53	---	6:06	---	---	---	---	---	YE
A	<b>72X</b>	6:05	---	6:13	---	6:26	---	---	---	---	---	YE
A	<b>72X</b>	6:18	---	6:26	---	6:39	---	---	---	---	---	YE
A	<b>72X</b>	6:28	---	6:36	---	6:49	---	---	---	---	---	YE
A	<b>72</b>	6:52	7:01	7:08	7:21	7:26	7:30	7:31	7:39	7:42	7:51	YE
A	<b>72X</b>	6:55	---	7:03	---	7:16	---	---	---	---	---	YE

A This trip operates via Broadway Tunnel



Route 72 no longer serves Mendocino Ave.

For further trip planning assistance, call toll-free 511 and say "Golden Gate Transit," then "operator."



# 27

MON - FRI EXCEPT HOLIDAYS

## San Francisco Southbound

San Rafael — San Francisco

San Rafael Transit Center (3rd & Hetherton)	Lucky Drive Bus Pad*	Paradise Drive Bus Pad*	Tiburon Wye Bus Pad* (101 at E Bithedale)	Seminary Dr Bus Pad* (101 at Seminary)	Manzanita Park & Ride	Spencer Ave Bus Pad*	Golden Gate Bridge Toll Plaza	San Francisco Financial District (Battery & Pine)	San Francisco (4th & Folsom)
5 55	5 59	6 01	6 03	6 04	6 14	6 18	YES	6 45	6 53
6 25	6 29	6 31	6 33	6 34	6 44	6 48	YES	7 15	7 23
6 55	6 59	7 01	7 03	7 04	7 14	7 18	YES	7 45	7 53
7 25	7 29	7 31	7 33	7 34	7 44	7 48	YES	8 15	8 23
7 55	7 59	8 01	8 03	8 04	8 14	8 18	YES	8 45	8 53
8 25	8 29	8 31	8 33	8 34	8 44	8 48	YES	9 15	9 23



\* Bus Pad times are approximate.

COMMUTE BUS ROUTE

## San Rafael Northbound

San Francisco — San Rafael

San Francisco (Perry & 3rd)	San Francisco Financial District (Fremont & Mission)	Golden Gate Bridge Toll Plaza	Spencer Ave Bus Pad*	Manzanita Park & Ride	Seminary Dr Bus Pad* (101 at Seminary)	Tiburon Wye Bus Pad* (101 at Tiburon Blvd)	Paradise Drive Bus Pad*	Lucky Drive Bus Pad*	San Rafael Transit Center (3rd & Hetherton)
3 08	3 20	YES	3 53	3 57	4 03	4 04	4 06	4 09	4 18
3 38	3 50	YES	4 23	4 27	4 33	4 34	4 36	4 39	4 48
4 08	4 20	YES	4 53	4 57	5 03	5 04	5 06	5 09	5 18
4 38	4 50	YES	5 23	5 27	5 33	5 34	5 36	5 39	5 48
5 08	5 20	YES	5 53	5 57	6 03	6 04	6 06	6 09	6 18
5 38	5 50	YES	6 23	6 27	6 33	6 34	6 36	6 39	6 48



\* Bus Pad times are approximate.

# 30

MON - FRI EXCEPT HOLIDAYS

## San Francisco Southbound

San Rafael — Marin City — Sausalito — San Francisco

San Rafael GGT (Andersen Dr)	Arrive San Rafael Transit Center (3rd & Hetherton)	Leave San Rafael Transit Center (3rd & Hetherton)	Arrive Marin City (Donahue & Terners)	Leave Marin City (Donahue & Terners)	Sausalito (Bridgeway & El Portal)	Golden Gate Bridge Toll Plaza	San Francisco Civic Center (Golden Gate & Polk)	Sausalito (Mission & Fremont)
5 45	5 55	6 00	6 15	6 17	6 26	YES	6 42	6 54
6 45	6 55	7 00	7 15	7 17	7 26	YES	7 44	7 56
7 45	7 55	8 00	8 15	8 17	8 26	YES	8 52	9 04
8 45	8 55	9 00	9 15	9 17	9 27	YES	9 48	9 58
9 45	9 55	10 00	10 15	10 17	10 25	YES	10 55	11 08
10 45	10 55	11 00	11 15	11 17	11 28	YES	11 57	12 10
11 45	11 55	12 00	12 15	12 17	12 28	YES	1 00	1 13
12 45	12 55	1 00	1 15	1 17	1 28	YES	2 06	2 19
1 45	1 55	2 00	2 15	2 17	2 29	YES	3 09	3 20
2 45	2 55	3 00	3 15	3 17	3 27	YES	4 13	4 23
3 45	3 55	4 00	4 15	4 17	4 27	YES	5 17	5 27
4 45	4 55	5 00	5 15	5 17	5 27	YES	6 15	6 25
5 45	5 55	6 00	6 15	6 17	6 27	YES	7 04	7 17
6 45	6 55	7 00	7 15	7 17	7 27	YES	8 02	8 15
7 45	7 55	8 00	8 15	8 17	8 27	YES	8 56	9 09
8 45	8 55	9 00	9 15	9 17	9 27	YES	9 56	10 09
9 45	9 55	10 00	10 15	10 17	10 27	YES	10 56	11 09
10 45	10 55	11 00	11 15	11 17	11 27	YES	11 56	12 09



Due to construction in San Francisco, delays may occur and bus stops on Van Ness Ave may temporarily relocate. See Routes 70, 101, and [marintransit.org](http://marintransit.org) for additional service along the Highway 101 corridor. Route 30 serves Hwy 101 bus pads.

REGIONAL BUS ROUTE

## San Rafael Northbound

San Francisco — Sausalito — Marin City — San Rafael

Sausalito (Bus Plaza Bay A)	SF Civic Center (McAllister & Polk)	Golden Gate Bridge Toll Plaza	Sausalito (Bridgeway & Bay)	Arrive Marin City (Donahue & Terners)	Leave Marin City (Donahue & Terners)	Arrive San Rafael Transit Center (3rd & Hetherton)	Leave San Rafael Transit Center (3rd & Hetherton)	San Rafael (Andersen & Jacoby)
5 17	5 28	YES	5 57	6 08	6 10	6 25	6 30	6 39
6 17	6 28	YES	6 57	7 08	7 10	7 25	7 30	7 39
7 17	7 28	YES	7 57	8 08	8 10	8 25	8 30	8 39
8 15	8 27	YES	8 57	9 08	9 10	9 25	9 30	9 39
9 13	9 24	YES	9 57	10 08	10 10	10 25	10 30	10 39
10 11	10 24	YES	10 58	11 08	11 10	11 25	11 30	11 39
11 08	11 23	YES	11 58	12 08	12 10	12 25	12 30	12 39
12 06	12 21	YES	12 58	1 08	1 10	1 25	1 30	1 39
1 06	1 21	YES	1 58	2 08	2 10	2 25	2 30	2 39
2 06	2 21	YES	2 58	3 08	3 10	3 25	3 30	3 39
2 59	3 11	YES	3 58	4 08	4 10	4 25	4 30	4 39
3 59	4 11	YES	4 58	5 08	5 10	5 25	5 30	5 39
5 05	5 17	YES	5 58	6 08	6 10	6 25	6 30	6 39
6 05	6 17	YES	6 58	7 08	7 10	7 25	7 30	7 39
7 12	7 23	YES	7 58	8 08	8 10	8 25	8 30	8 39
8 16	8 29	YES	8 56	9 08	9 10	9 25	9 30	9 39
9 16	9 29	YES	9 56	10 08	10 10	10 25	10 30	10 39
10 16	10 29	YES	10 56	11 08	11 10	11 25	11 30	11 39
11 16	11 29	YES	11 56	12 08	12 10	12 25	12 30	12 39



Due to construction in San Francisco, delays may occur and bus stops on Van Ness Ave may temporarily relocate. See Routes 70, 101, and [marintransit.org](http://marintransit.org) for additional service along the Highway 101 corridor. Route 30 serves Hwy 101 bus pads.

**San Francisco**

**Southbound**

San Rafael — Marin City — Sausalito — San Francisco

San Rafael GGT (Andersen Dr)	Arrive San Rafael Transit Center (3rd & Heitherton)	Leave San Rafael Transit Center (3rd & Heitherton)	Arrive Marin City (Donahue & Terners)	Leave Marin City (Donahue & Terners)	Sausalito (Bridgeway & El Portal)	Golden Gate Bridge Toll Plaza	San Francisco Civic Center (Golden Gate & Polk)	Salesforce Transit Center (Mission & Fremont)
6 45	6 55	7 00	7 15	7 17	7 26	YES	7 52	8 04
7 45	7 55	8 00	8 15	8 17	8 26	YES	8 52	9 04
8 45	8 55	9 00	9 15	9 17	9 27	YES	9 48	9 58
9 45	9 55	10 00	10 15	10 17	10 25	YES	10 55	11 08
10 45	10 55	11 00	11 15	11 17	11 28	YES	11 57	12 10
11 45	11 55	12 00	12 15	12 17	12 28	YES	1 00	1 13
12 45	12 55	1 00	1 15	1 17	1 28	YES	2 06	2 19
1 45	1 55	2 00	2 15	2 17	2 29	YES	3 09	3 20
2 45	2 55	3 00	3 15	3 17	3 27	YES	4 13	4 23
3 45	3 55	4 00	4 15	4 17	4 27	YES	5 17	5 27
4 45	4 55	5 00	5 15	5 17	5 27	YES	6 15	6 25
5 45	5 55	6 00	6 15	6 17	6 27	YES	7 04	7 17
6 45	6 55	7 00	7 15	7 17	7 27	YES	8 02	8 15
7 45	7 55	8 00	8 15	8 17	8 27	YES	9 02	9 15
8 45	8 55	9 00	9 15	9 17	9 27	YES	10 02	10 15
9 45	9 55	10 00	10 15	10 17	10 27	YES	11 02	11 15
10 45	10 55	11 00	11 15	11 17	11 27	YES	12 02	12 15



See Route 70 for early morning service to Sausalito. Due to construction in San Francisco, delays may occur and bus stops on Van Ness Ave may temporarily relocate.

See Routes 70, 101, and marintransit.org for additional service along the Highway 101 corridor. Route 30 serves Hwy 101 bus pads.

**San Rafael**

**Northbound**

San Francisco — Sausalito — Marin City — San Rafael

Salesforce Transit Center (Bus Plaza Bay A)	SF Civic Center (McAllister & Polk)	Golden Gate Bridge Toll Plaza	Sausalito (Bridgeway & Bay)	Arrive Marin City (Donahue & Terners)	Leave Marin City (Donahue & Terners)	Arrive San Rafael Transit Center (3rd & Heitherton)	Leave San Rafael Transit Center (3rd & Heitherton)	San Rafael (Andersen & Jacoby)
7 15	7 27	YES	7 57	8 08	8 10	8 25	8 30	8 39
8 15	8 27	YES	8 57	9 08	9 10	9 25	9 30	9 39
9 13	9 24	YES	9 57	10 08	10 10	10 25	10 30	10 39
10 11	10 24	YES	10 58	11 08	11 10	11 25	11 30	11 39
11 08	11 23	YES	11 58	12 08	12 10	12 25	12 30	12 39
12 06	12 21	YES	12 58	1 08	1 10	1 25	1 30	1 39
1 06	1 21	YES	1 58	2 08	2 10	2 25	2 30	2 39
2 06	2 21	YES	2 58	3 08	3 10	3 25	3 30	3 39
2 59	3 11	YES	3 58	4 08	4 10	4 25	4 30	4 39
3 59	4 11	YES	4 58	5 08	5 10	5 25	5 30	5 39
5 05	5 17	YES	5 58	6 08	6 10	6 25	6 30	6 39
6 05	6 17	YES	6 58	7 08	7 10	7 25	7 30	7 39
7 12	7 23	YES	7 58	8 08	8 10	8 25	8 30	8 39
8 16	8 29	YES	8 56	9 08	9 10	9 25	9 30	9 39
9 16	9 29	YES	9 56	10 08	10 10	10 25	10 30	10 39
10 16	10 29	YES	10 56	11 08	11 10	11 25	11 30	11 39
11 16	11 29	YES	11 56	12 08	12 10	12 25	12 30	12 39



See Route 70 for early morning service to Sausalito. Due to construction in San Francisco, delays may occur and bus stops on Van Ness Ave may temporarily relocate.

See Routes 70, 101, and marintransit.org for additional service along the Highway 101 corridor. Route 30 serves Hwy 101 bus pads.

**LOCAL BUS RIDES  
ARE PERMITTED WITHIN  
SAN FRANCISCO!**

FARES WITHIN SF eff. 7/1/2021	CASH	CLIPPER
<b>ADULT</b>	\$5.00	\$4.00
<b>YOUTH/DISABLED/SENIOR</b>	\$2.50	\$2.50

*In an effort to help Muni customers during COVID-19 service reductions, local San Francisco rides are now allowed on Golden Gate Transit.*



# 40

MON - FRI EXCEPT HOLIDAYS

## San Rafael Westbound

El Cerrito — Richmond — Point Richmond —  
San Quentin — San Rafael

El Cerrito Del Norte BART Station	Richmond (Cutting & Harbour)	Pt. Richmond (Tewksbury & Castro)	San Quentin Village (E Francisco at Main)	San Rafael (E Francisco & Pelican)	San Rafael (Main Square Shopping Center)	Arrive San Rafael Transit Center (3rd & Hetherton)
5 49	5 57	6 03	6 11	6 13	6 19	6 25
6 19	6 27	6 33	6 41	6 43	6 49	6 55
6 49	6 57	7 03	7 11	7 13	7 19	7 25
7 19	7 27	7 33	7 41	7 43	7 49	7 55
7 49	7 57	8 03	8 11	8 13	8 19	8 25
8 19	8 27	8 33	8 41	8 43	8 49	8 55
9 19	9 27	9 33	9 41	9 43	9 49	9 55
10 19	10 27	10 33	10 41	10 43	10 49	10 55
11 19	11 27	11 33	11 41	11 43	11 49	11 55
<b>12 19</b>	<b>12 27</b>	<b>12 33</b>	<b>12 41</b>	<b>12 43</b>	<b>12 49</b>	<b>12 55</b>
1 19	1 27	1 33	1 41	1 43	1 49	1 55
2 20	2 28	2 34	2 42	2 44	2 50	2 55
3 20	3 28	3 34	3 42	3 44	3 50	3 55
4 20	4 28	4 34	4 42	4 44	4 50	4 55
5 20	5 28	5 34	5 42	5 44	5 50	5 55
6 20	6 28	6 34	6 42	6 44	6 50	6 55
7 20	7 28	7 34	7 42	7 44	7 50	7 55
8 22	8 30	8 36	8 44	8 46	8 51	8 55
9 22	9 30	9 36	9 44	9 46	9 51	9 55

REGIONAL BUS ROUTE

## Del Norte BART Station Eastbound

San Rafael — San Quentin — Point Richmond — Richmond  
— El Cerrito

Arrive San Rafael Transit Center (3rd & Hetherton)	San Rafael Post Office (40 Bellam Blvd)	San Rafael (Venet & Shoreline)	San Quentin Village (560 on-ramp at Main)	Pt. Richmond (Tewksbury & Castro)	Richmond (Cutting & Harbour)	El Cerrito Del Norte BART Station
6 30	6 34	6 37	6 41	6 49	6 53	7 03
7 30	7 34	7 37	7 41	7 49	7 53	8 03
8 30	8 34	8 37	8 41	8 49	8 53	9 03
9 30	9 34	9 37	9 41	9 49	9 53	10 03
10 30	10 34	10 37	10 41	10 49	10 53	11 03
11 30	11 34	11 37	11 41	11 49	11 53	<b>12 06</b>
<b>12 30</b>	<b>12 34</b>	<b>12 37</b>	<b>12 41</b>	<b>12 49</b>	<b>12 53</b>	<b>1 06</b>
1 30	1 34	1 37	1 41	1 49	1 53	2 06
2 30	2 34	2 37	2 41	2 49	2 53	3 06
3 00	3 04	3 07	3 11	3 19	3 23	3 36
3 30	3 34	3 37	3 41	3 49	3 53	4 06
4 00	4 04	4 07	4 11	4 19	4 23	4 36
4 30	4 34	4 37	4 41	4 49	4 53	5 06
5 00	5 04	5 07	5 11	5 19	5 23	5 36
5 30	5 34	5 37	5 41	5 49	5 53	6 06
6 30	6 34	6 37	6 41	6 49	6 53	7 03
7 30	7 34	7 37	7 41	7 49	7 53	8 03
8 30	8 34	8 37	8 41	8 49	8 53	9 03
9 30	9 34	9 37	9 41	9 49	9 53	10 03

## Golden Gate Transit Fares and Golden Gate Ferry Fares Increase on July 1, 2021.

MARIN LOCAL  
FARES REMAIN  
UNCHANGED.



SEE PAGE 5  
FOR NEW  
FARE TABLES.

# San Rafael

## Westbound

El Cerrito — Richmond — Point Richmond — San Quentin — San Rafael

El Cerrito Del Norte BART Station	Richmond (Cutting & Harbour)	Pt. Richmond (Tewksbury & Castro)	San Quentin Village (E Francisco at Main)	San Rafael (E Francisco & Pelican)	San Rafael (Main Square Shopping Center)	Arrive San Rafael Transit Center (3rd & Hetherton)
6 19	6 27	6 33	6 41	6 43	6 49	6 55
7 19	7 27	7 33	7 41	7 43	7 49	7 55
8 19	8 27	8 33	8 41	8 43	8 49	8 55
9 19	9 27	9 33	9 41	9 43	9 49	9 55
10 19	10 27	10 33	10 41	10 43	10 49	10 55
11 19	11 27	11 33	11 41	11 43	11 49	11 55
12 19	12 27	12 33	12 41	12 43	12 49	12 55
1 19	1 27	1 33	1 41	1 43	1 49	1 55
2 20	2 28	2 34	2 42	2 44	2 50	2 55
3 20	3 28	3 34	3 42	3 44	3 50	3 55
4 20	4 28	4 34	4 42	4 44	4 50	4 55
5 20	5 28	5 34	5 42	5 44	5 50	5 55
6 20	6 28	6 34	6 42	6 44	6 50	6 55
7 20	7 28	7 34	7 42	7 44	7 50	7 55
8 22	8 30	8 36	8 44	8 46	8 51	8 55

# Del Norte BART Station

## Eastbound

San Rafael — San Quentin — Point Richmond — Richmond — El Cerrito



Arrive San Rafael Transit Center (3rd & Hetherton)	San Rafael Post Office (40 Bellam Blvd)	San Rafael (Venner & Shoreline)	San Quentin Village (560 on-ramp at Main)	Pt. Richmond (Tewksbury & Castro)	Richmond (Cutting & Harbour)	El Cerrito Del Norte BART Station
7 30	7 34	7 37	7 41	7 49	7 53	8 03
8 30	8 34	8 37	8 41	8 49	8 53	9 03
9 30	9 34	9 37	9 41	9 49	9 53	10 03
10 30	10 34	10 37	10 41	10 49	10 53	11 03
11 30	11 34	11 37	11 41	11 49	11 53	12 06
12 30	12 34	12 37	12 41	12 49	12 53	1 06
1 30	1 34	1 37	1 41	1 49	1 53	2 06
2 30	2 34	2 37	2 41	2 49	2 53	3 06
3 30	3 34	3 37	3 41	3 49	3 53	4 06
4 30	4 34	4 37	4 41	4 49	4 53	5 06
5 30	5 34	5 37	5 41	5 49	5 53	6 06
6 30	6 34	6 37	6 41	6 49	6 53	7 03
7 30	7 34	7 37	7 41	7 49	7 53	8 03

## REAL-TIME ARRIVALS & ALERTS AT YOUR FINGERTIPS



### TRANSIT APP

- Transit app displays near by transit options. Real-time departures are indicated by a pulsing wave in the upper right corner
- Tap a route to see more information



### ONLINE

- Visit [goldengate.org](http://goldengate.org) for trip planning, real-time arrival updates, fares, alerts, and transit schedules



### TWITTER

- Keep up-to-date with alerts by following us on Twitter @GoldenGateBus



### VOICE

- Dial 511, say "Golden Gate Transit," then "departure times" Or 711 TDD

### TEXT

- Text to 41411 for real-time arrivals at your bus stop  
**FOR ALL ROUTES AT BUS STOP: GGT+ bus stop ID**  
(locate the bus stop ID on the bus stop sign). Example text:



Stop ID  
**GGT\_41209**  
Space

**FOR SINGLE ROUTE:**  
**GGT+ bus stop ID + route #**  
Example text:

Stop ID Route #  
**GGT\_41209\_101**  
Space Space



# 54

MON - FRI EXCEPT HOLIDAYS

COMMUTE BUS ROUTE

## San Francisco Southbound

Novato — Ignacio — San Francisco

Atherton Ave Bus Pad* (n/b 101 at Atherton)	Atherton Ave Bus Pad* (s/b 101 at Atherton)	Rowland Blvd P&R (101 at Rowland)	Novato (S Novato Blvd & Sunset)	Novato (Enfrente & Salvatore)	Alameda del Prado Bus Pad* (at Hwy 101)	Marinwood Bus Pad* (101 at Miller Creek)	Lucas Valley Bus Pad* (101 at Lucas Valley Rd)	Terra Linda Bus Pad* (Hwy 101 at Freitas Pkwy)	North San Pedro Bus Pad*	Golden Gate Bridge Toll Plaza	San Francisco Financial District (Battery & Pine)	San Francisco (4th & Folsom)
5 49	5 50	5 56	6 00	6 04	6 07	6 09	6 10	6 12	6 14	YES	6 50	6 58
6 39	6 40	6 46	6 50	6 54	6 57	6 59	7 00	7 02	7 04	YES	7 50	7 58
7 09	7 10	7 16	7 20	7 24	7 27	7 29	7 30	7 32	7 34	YES	8 20	8 28
7 39	7 40	7 46	7 50	7 54	7 57	7 59	8 00	8 02	8 04	YES	8 50	8 58



\*Bus Pad times are approximate.

# 54

MON - FRI EXCEPT HOLIDAYS

COMMUTE BUS ROUTE

## Novato Northbound

San Francisco — Ignacio — Novato

San Francisco (Perry & 3rd)	San Francisco Financial District (Fremont & Mission)	Golden Gate Bridge Toll Plaza	North San Pedro Bus Pad*	Terra Linda Bus Pad* (Hwy 101 at Freitas Pkwy)	Lucas Valley Bus Pad* (101 at Smith Ranch Rd)	Marinwood Bus Pad* (101 at Miller Creek)	Alameda del Prado Bus Pad* (at Hwy 101)	Ignacio Bus Pad* (Hwy 101 & Bel Marin Keys Blvd)	Novato (S Novato Blvd & Sunset)	Rowland Blvd P&R (101 at Rowland)	Atherton Ave Bus Pad* (n/b 101 at Atherton)	Atherton Ave Bus Pad* (s/b 101 at Atherton)
3 31	3 40	YES	4 40	4 42	4 43	4 45	4 47	4 50	4 55	5 00	5 05	5 06
4 31	4 40	YES	5 40	5 42	5 43	5 45	5 47	5 50	5 55	6 00	6 05	6 06
5 01	5 10	YES	6 10	6 12	6 13	6 15	6 17	6 20	6 25	6 30	6 35	6 36
5 31	5 40	YES	6 40	6 42	6 43	6 45	6 47	6 50	6 55	7 00	7 05	7 06



\*Bus Pad times are approximate.



**San Francisco**

**Southbound**

Novato — San Rafael — Marin City — San Francisco

Novato GGT (Golden Gate Place)	Novato (Redwood & Grant)	Novato (Enfrente & Salvatore)	Arrive San Rafael Transit Center (3rd & Hetherton)	Leave San Rafael Transit Center (3rd & Hetherton)	Manzanita Park & Ride	Marin City (Donahue & Terners)	Spencer Ave Bus Pad*	Golden Gate Bridge Toll Plaza	San Francisco Civic Center (Golden Gate & Polk)	Salesforce Transit Center (Mission & Fremont)
5 03	5 06	5 13	5 25	5 30	5 42	5 45	5 48	YES	6 16	6 24
5 59	6 02	6 10	6 25	6 30	6 44	6 47	6 50	YES	7 20	7 28
6 58	7 01	7 10	7 25	7 30	7 44	7 47	7 50	YES	8 21	8 29
7 58	8 01	8 10	8 25	8 30	8 44	8 47	8 50	YES	9 21	9 29
9 01	9 04	9 12	9 25	9 30	9 44	9 47	9 50	YES	10 26	10 34
10 01	10 04	10 12	10 25	10 30	10 44	10 47	10 50	YES	11 27	11 35
11 01	11 04	11 12	11 25	11 30	11 44	11 47	11 50	YES	12 30	12 38
12 01	12 04	12 12	12 25	12 30	12 44	12 47	12 50	YES	1 30	1 38
12 59	1 02	1 10	1 25	1 30	1 44	1 47	1 50	YES	2 29	2 37
1 59	2 02	2 10	2 25	2 30	2 44	2 47	2 50	YES	3 29	3 39
3 00	3 03	3 11	3 25	3 30	3 44	3 47	3 50	YES	4 31	4 41
3 59	4 02	4 10	4 25	4 30	4 44	4 47	4 50	YES	5 29	5 39
5 00	5 03	5 11	5 25	5 30	5 44	5 47	5 50	YES	6 28	6 38
6 01	6 04	6 12	6 25	6 30	6 44	6 47	6 50	YES	7 27	7 37
6 59	7 02	7 10	7 25	7 30	7 44	7 47	7 50	YES	8 23	8 33
8 00	8 03	8 10	8 25	8 30	8 44	8 45	8 48	YES	9 21	9 29



Due to construction in San Francisco, delays may occur and bus stops on Van Ness Ave may temporarily relocate.

For additional service from San Rafael to San Francisco, see Route 30.

For additional service from Novato to San Francisco, see Route 101.

Route 70 serves Highway 101 bus pads. \*Bus Pad times are approximate.

**Novato**

**Northbound**

San Francisco — Marin City — San Rafael — Novato

Salesforce Transit Center (Bus Plaza Bay A)	SF Civic Center (McAllister & Polk)	Golden Gate Bridge Toll Plaza	Spencer Ave Bus Pad*	Marin City (Donahue & Terners)	Manzanita Park & Ride	Arrive San Rafael Transit Center (3rd & Hetherton)	Leave San Rafael Transit Center (3rd & Hetherton)	Ignacio Bus Pad* (Hwy 101 & Bel Marin Keys Blvd)	Novato (Redwood & Grant)	Novato GGT (Golden Gate Place)
4 52	5 03	YES	5 22	5 30	5 34	5 55	6 00	6 14	6 24	6 27
5 52	6 03	YES	6 22	6 30	6 34	6 55	7 00	7 14	7 24	7 27
6 52	7 03	YES	7 22	7 30	7 34	7 55	8 00	8 15	8 26	8 29
7 46	7 58	YES	8 20	8 28	8 32	8 55	9 00	9 15	9 27	9 30
8 47	8 59	YES	9 20	9 28	9 32	9 55	10 00	10 15	10 28	10 31
9 44	9 55	YES	10 19	10 28	10 32	10 55	11 00	11 15	11 28	11 31
10 43	10 54	YES	11 18	11 28	11 32	11 55	12 00	12 16	12 28	12 31
11 42	11 52	YES	12 18	12 29	12 33	12 55	1 00	1 16	1 29	1 32
12 42	12 52	YES	1 18	1 29	1 33	1 55	2 00	2 15	2 28	2 31
1 42	1 52	YES	2 18	2 29	2 33	2 55	3 00	3 15	3 28	3 31
2 35	2 48	YES	3 15	3 26	3 31	3 55	4 00	4 15	4 29	4 32
3 40	3 50	YES	4 16	4 27	4 32	4 55	5 00	5 16	5 30	5 33
4 40	4 50	YES	5 15	5 26	5 31	5 55	6 00	6 15	6 26	6 29
5 43	5 53	YES	6 17	6 26	6 31	6 55	7 00	7 14	7 25	7 28
6 48	6 58	YES	7 22	7 30	7 34	7 55	8 00	8 14	8 25	8 28
7 50	8 00	YES	8 22	8 30	8 34	8 55	9 00	9 15	9 26	9 29
8 52	9 02	YES	9 23	9 31	9 35	9 55	10 00	10 15	10 24	10 27



Due to construction in San Francisco, delays may occur and bus stops on Van Ness Ave may temporarily relocate.

For additional service from San Francisco to San Rafael, see Route 30.

For additional service from San Francisco to Novato, see Route 101.

Route 70 serves Highway 101 bus pads. \*Bus Pad times are approximate.

**CAUTION! SUBJECT TO FLOODING!**

During unusually high tides (King tides), Manzanita Park & Ride is prone to flooding.

Check tide tables (at [tidesandcurrents.noaa.gov](http://tidesandcurrents.noaa.gov)) before parking in the Manzanita lot.



# 70

## SATURDAY/SUNDAY/HOLIDAY

### San Francisco Southbound

Novato — San Rafael — Marin City — San Francisco

Novato GGT (Golden Gate Place)	Novato (Redwood & Grant)	Novato (Enfrente & Salvatore)	Arrive San Rafael Transit Center (3rd & Hetherton)	Leave San Rafael Transit Center (3rd & Hetherton)	Manzanita Park & Ride	Marin City (Donahue & Terners)	Spencer Ave Bus Pad*	Sausalito (Bridgeway & El Portal)	Golden Gate Bridge Toll Plaza	San Francisco Civic Center (Golden Gate & Polk)	Salesforce Transit Center (Mission & Fremont)
5 00	5 03	5 11	5 25	5 30	5 42	5 47	—	5 57	YES	6 29	6 41
5 59	6 02	6 10	6 25	6 30	6 44	6 49	—	6 59	YES	7 31	7 43
7 00	7 03	7 11	7 25	7 30	7 44	7 47	7 50	—	YES	8 21	8 30
8 00	8 03	8 11	8 25	8 30	8 44	8 47	8 50	—	YES	9 21	9 30
9 00	9 03	9 11	9 25	9 30	9 44	9 47	9 50	—	YES	10 23	10 33
10 00	10 03	10 11	10 25	10 30	10 44	10 47	10 50	—	YES	11 25	11 36
10 58	11 01	11 10	11 25	11 30	11 44	11 47	11 50	—	YES	12 28	12 40
11 58	12 01	12 10	12 25	12 30	12 44	12 47	12 50	—	YES	1 28	1 40
12 58	1 01	1 10	1 25	1 30	1 44	1 47	1 50	—	YES	2 28	2 40
1 58	2 01	2 10	2 25	2 30	2 44	2 47	2 50	—	YES	3 28	3 40
2 57	3 00	3 08	3 25	3 30	3 44	3 47	3 50	—	YES	4 29	4 41
3 57	4 00	4 08	4 25	4 30	4 44	4 47	4 50	—	YES	5 26	5 37
4 57	5 00	5 08	5 25	5 30	5 44	5 47	5 50	—	YES	6 25	6 35
5 56	5 59	6 08	6 25	6 30	6 44	6 47	6 50	—	YES	7 24	7 32
6 59	7 02	7 10	7 25	7 30	7 44	7 47	7 50	—	YES	8 23	8 31
8 01	8 04	8 11	8 25	8 30	8 42	8 45	8 48	—	YES	9 19	9 27



Due to construction in San Francisco, delays may occur and bus stops on Van Ness Ave may temporarily relocate.

For additional service from San Rafael to San Francisco, see Route 30.

For additional service from Novato to San Francisco, see Route 101.

Route 70 serves Highway 101 bus pads. \*Bus Pad times are approximate.

## REGIONAL BUS ROUTE

### Novato Northbound

San Francisco — Marin City — San Rafael — Novato

Salesforce Transit Center (Bus Plaza Bay A)	SF Civic Center (McAllister & Polk)	Golden Gate Bridge Toll Plaza	Sausalito (Bridgeway & Bay)	Spencer Ave Bus Pad*	Marin City (Donahue & Terners)	Manzanita Park & Ride	Arrive San Rafael Transit Center (3rd & Hetherton)	Leave San Rafael Transit Center (3rd & Hetherton)	Ignacio Bus Pad* (Hwy 101 & Bel Marin Keys Blvd)	Novato (Redwood & Grant)	Novato GGT (Golden Gate Place)
5 39	5 50	YES	6 20	—	6 28	6 32	6 55	7 00	7 14	7 23	7 26
6 39	6 50	YES	7 20	—	7 28	7 32	7 55	8 00	8 14	8 23	8 26
7 46	7 58	YES	—	8 20	8 27	8 31	8 55	9 00	9 15	9 28	9 31
8 43	8 54	YES	—	9 18	9 27	9 31	9 55	10 00	10 15	10 28	10 31
9 41	9 52	YES	—	10 16	10 26	10 31	10 55	11 00	11 15	11 28	11 31
10 37	10 48	YES	—	11 14	11 26	11 31	11 55	12 00	12 15	12 28	12 31
11 37	11 48	YES	—	12 14	12 26	12 31	12 55	1 00	1 15	1 28	1 31
12 37	12 48	YES	—	1 14	1 26	1 31	1 55	2 00	2 15	2 28	2 31
1 35	1 47	YES	—	2 14	2 26	2 31	2 55	3 00	3 15	3 28	3 31
2 37	2 48	YES	—	3 14	3 26	3 31	3 55	4 00	4 15	4 28	4 32
3 38	3 49	YES	—	4 15	4 27	4 31	4 55	5 00	5 14	5 25	5 28
4 42	4 53	YES	—	5 17	5 27	5 31	5 55	6 00	6 14	6 25	6 28
5 47	5 57	YES	—	6 20	6 27	6 31	6 55	7 00	7 14	7 25	7 28
6 48	6 58	YES	—	7 20	7 27	7 31	7 55	8 00	8 14	8 25	8 28
7 48	7 58	YES	—	8 20	8 27	8 31	8 55	9 00	9 14	9 25	9 28
8 48	8 58	YES	—	9 20	9 27	9 31	9 55	10 00	10 14	10 25	10 28



Due to construction in San Francisco, delays may occur and bus stops on Van Ness Ave may temporarily relocate.

For additional service from San Francisco to San Rafael, see Route 30.

For additional service from San Francisco to Novato, see Route 101.

Route 70 serves Highway 101 bus pads. \*Bus Pad times are approximate.

## CONSERVING WATER

### Bus Wash Uses Recycled Water



goldengate.org



MON - FRI EXCEPT HOLIDAYS

# San Francisco

## Southbound

Santa Rosa — Rohnert Park — Petaluma — San Francisco

Santa Rosa GGT (Piner & Industrial)	SR Transit Mall (2nd & B)	Santa Rosa P&R (Maple at Brookwood opposite Fairgrounds)	Rohnert Park Expy P&R	Petaluma Depot (4th & C)	Golden Gate Bridge Toll Plaza	San Francisco Financial District (Battery & Pine)	San Francisco (4th & Folsom)
4 03	4 10	4 13	4 21	4 41	YES	5 50	5 58
4 11	4 18	4 21	4 29	4 55	YES	6 20	6 30
4 41	4 48	4 51	4 59	5 25	YES	6 50	7 00
5 13	5 20	5 23	5 31	5 57	YES	7 20	7 30
5 44	5 51	5 54	6 02	6 28	YES	7 50	8 00
6 13	6 20	6 23	6 31	6 57	YES	8 20	8 30
7 13	7 20	7 23	7 31	7 57	YES	9 20	9 30



Due to low ridership, Route 72 no longer serves Petaluma Blvd N between Washington St and Old Redwood Hwy. Instead, board at the Petaluma Fairgrounds Park & Ride (bus stop #41207 in front of Jack in the Box) or at the Petaluma Depot (4th & C).

COMMUTE BUS ROUTE

# Santa Rosa

## Northbound

San Francisco — Petaluma — Rohnert Park — Santa Rosa

San Francisco (Perry & Srd)	San Francisco Financial District (Fremont & Mission)	Golden Gate Bridge Toll Plaza	Petaluma Depot (4th & C)	Rohnert Park Expy P&R	Santa Rosa P&R (Maple at Brookwood opposite Fairgrounds)	SR Transit Mall (2nd & B)	Santa Rosa GGT (Piner & Industrial)
2 06	2 15	YES	3 53	4 17	4 32	4 35	4 43
3 06	3 15	YES	4 49	5 14	5 29	5 32	5 40
3 36	3 45	YES	5 19	5 44	5 59	6 02	6 10
4 03	4 15	YES	5 39	6 04	6 19	6 22	6 30
4 33	4 45	YES	6 08	6 28	6 43	6 46	6 54
5 03	5 15	YES	6 38	6 58	7 13	7 16	7 24
5 33	5 45	YES	7 08	7 28	7 43	7 46	7 54



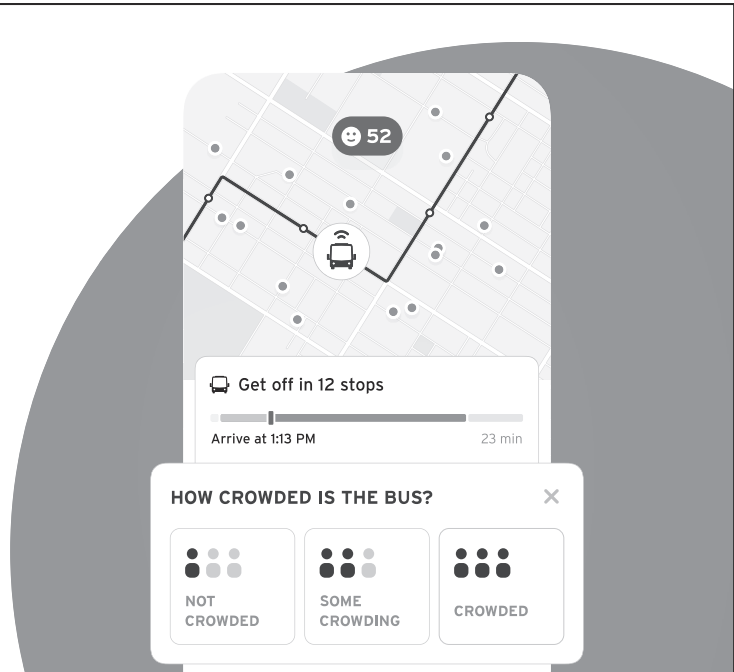
Due to low ridership, Route 72 no longer serves Petaluma Blvd N between Washington St and Old Redwood Hwy. Instead, it now serves stops on Washington St.

# 72

NEW IN TRANSIT

## Bring wisdom to the crowd

Tap to say if there's space on board



# 101

MON - FRI EXCEPT HOLIDAYS

REGIONAL BUS ROUTE

## San Francisco Southbound

Santa Rosa — Rohnert Park — Cotati — Petaluma — Novato — San Rafael — San Francisco

Santa Rosa GGT (Piner & Industrial)	SR Transit Mall (2nd & B)	Rohnert Park (Commerce & RP Expwy)	Cotati Hub (W Sierra & La Plaza)	Petaluma (Copeland Street Transit Mall)	Novato (Redwood & Grant)	Arrive San Rafael Transit Center (3rd & Hetherton)	Leave San Rafael Transit Center (3rd & Hetherton)	Spencer Ave Bus Pad*	Golden Gate Bridge Toll Plaza	San Francisco Civic Center (Golden Gate & Polk)	Salesforce Transit Center (Mission & Fremont)	San Francisco (4th & Polsson)
3 52	4 01	4 10	4 15	4 31	4 55	5 10	5 15	5 25	YES	5 47	6 00	6 03
4 52	5 01	5 10	5 15	5 31	5 55	6 10	6 15	6 25	YES	6 50	7 00	7 03
5 52	6 01	6 10	6 15	6 28	6 55	7 10	7 15	7 25	YES	7 52	8 02	8 05
6 52	7 01	7 10	7 15	7 31	7 55	8 10	8 15	8 25	YES	8 52	9 02	9 05
7 49	7 58	8 07	8 12	8 28	8 55	9 10	9 15	9 25	YES	9 52	10 02	10 05
8 41	8 51	9 00	9 05	9 21	9 50	10 10	10 15	10 25	YES	10 55	11 04	11 10
9 41	9 51	10 00	10 05	10 21	10 50	11 10	11 15	11 25	YES	11 55	<b>12 04</b>	<b>12 10</b>
10 41	10 51	11 00	11 05	11 21	11 50	<b>12 10</b>	<b>12 15</b>	<b>12 25</b>	YES	<b>1 00</b>	<b>1 09</b>	<b>1 16</b>
11 42	11 52	<b>12 01</b>	<b>12 06</b>	<b>12 22</b>	<b>12 50</b>	<b>1 10</b>	<b>1 15</b>	<b>1 25</b>	YES	<b>2 00</b>	<b>2 09</b>	<b>2 16</b>
<b>12 41</b>	<b>12 51</b>	<b>1 00</b>	<b>1 05</b>	<b>1 21</b>	<b>1 55</b>	<b>2 10</b>	<b>2 15</b>	<b>2 25</b>	YES	<b>3 00</b>	<b>3 09</b>	<b>3 16</b>
1 33	1 42	1 54	2 00	2 18	2 50	3 10	3 15	3 25	YES	4 00	4 07	4 14
2 33	2 42	2 54	3 00	3 22	3 53	4 10	4 15	4 25	YES	5 05	5 15	5 18
3 40	3 50	4 05	4 10	4 29	4 55	5 10	5 15	5 25	YES	6 05	6 18	6 23
4 45	4 53	5 09	5 15	5 30	5 56	6 10	6 15	6 25	YES	7 05	7 12	7 15
5 47	5 55	6 10	6 15	6 29	6 56	7 10	7 15	7 25	YES	7 56	8 06	8 15
6 49	6 57	7 06	7 10	7 28	7 55	8 10	8 15	8 25	YES	8 56	9 06	9 10
7 46	7 55	8 09	8 13	8 28	8 55	9 10	9 15	9 25	YES	9 50	9 56	10 03
8 57	9 04	9 14	9 18	9 32	9 54	10 10	10 15	10 25	YES	10 48	10 58	11 04
9 57	10 04	10 14	10 18	10 32	10 54	11 10	11 15	11 25	YES	11 48	11 58	12 04



Due to construction in San Francisco, delays may occur and bus stops on Van Ness Ave may temporarily relocate.

See Routes 30, 70, and [marintransit.org](http://marintransit.org) for additional service along the Highway 101 corridor.



## 50% off Golden Gate Transit and Ferry fares

for eligible riders\*

### Start saving with **Clipper START!**



\*Excluding local bus rides within Marin County, some East Bay bus fares, and Oracle Park and Chase Center ferry service. Discounts for single-rides only. You must be a San Francisco Bay Area resident age 19-64 and meet certain income requirements.

Learn more at [clipperstartcard.com](http://clipperstartcard.com) **START ▶▶**

**Santa Rosa**

**Northbound**

San Francisco — San Rafael — Novato — Petaluma — Cotati — Rohnert Park — Santa Rosa

San Francisco (Perry & 3rd)	Salesforce Transit Center (Bus Plaza Bay A)	SF Civic Center (McAllister & Polk)	Golden Gate Bridge Toll Plaza	Spencer Ave Bus Pad	Arrive San Rafael Transit Center (3rd & Hetherton)	Leave San Rafael Transit Center (3rd & Hetherton)	Novato (Redwood & Grant)	Petaluma (Copeland Street Transit Mall)	Cotati Hub (Old Redwood Hwy & E Cotati)	Rohnert Park (Commerce & RP Expwy)	Rohnert Park Expwy P&R	SR Transit Mall (2nd & B)	Santa Rosa GGT (Piner & Industrial)
6 14	6 22	6 32	YES	6 53	7 10	7 15	6 30	6 54	7 10	7 15	7 16	7 26	7 36
7 14	7 22	7 32	YES	7 53	8 10	8 15	7 30	7 54	8 10	8 15	8 16	8 26	8 36
8 14	8 22	8 32	YES	8 53	9 10	9 15	8 30	8 54	9 10	9 15	9 16	9 26	9 36
9 02	9 17	9 27	YES	9 48	10 10	10 15	10 30	10 54	11 10	11 15	11 16	11 26	11 36
10 02	10 10	10 20	YES	10 48	11 10	11 15	11 30	11 54	12 10	12 15	12 16	12 26	12 36
11 04	11 13	11 23	YES	11 53	12 10	12 15	12 32	1 00	1 17	1 22	1 23	1 33	1 43
12 03	12 13	12 23	YES	12 53	1 10	1 15	1 32	2 00	2 17	2 22	2 23	2 33	2 43
1 02	1 12	1 22	YES	1 53	2 10	2 15	2 32	3 00	3 17	3 22	3 23	3 33	3 43
2 00	2 10	2 20	YES	2 48	3 10	3 15	3 32	4 00	4 17	4 22	4 23	4 33	4 43
3 04	3 14	3 24	YES	3 48	4 10	4 15	4 32	5 02	5 19	5 24	5 25	5 35	5 45
4 03	4 13	4 23	YES	4 48	5 10	5 15	5 32	6 00	6 16	6 21	6 22	6 32	6 42
5 08	5 18	5 30	YES	5 50	6 10	6 15	6 30	7 00	7 16	7 21	7 22	7 32	7 42
6 10	6 20	6 32	YES	6 50	7 10	7 15	7 30	7 53	8 09	8 14	8 15	8 25	8 34
7 10	7 20	7 32	YES	7 50	8 10	8 15	8 30	8 55	9 11	9 16	9 17	9 26	9 34
8 11	8 21	8 32	YES	8 50	9 10	9 15	9 30	9 55	10 11	10 16	10 17	10 26	10 34
9 12	9 22	9 32	YES	9 50	10 10	10 15	10 30	10 55	11 11	11 16	11 17	11 26	11 34
10 19	10 28	10 36	YES	10 50	11 10	11 15	11 30	11 54	12 09	12 13	12 14	12 22	12 30
11 19	11 28	11 36	YES	11 50	12 10	12 15	12 30	12 52	1 07	1 11	1 12	1 20	1 28



Due to construction in San Francisco, delays may occur and bus stops on Van Ness Ave may temporarily relocate.

See Routes 30, 70, and [marintransit.org](http://marintransit.org) for additional service along the Highway 101 corridor.

## Golden Gate Transit Fares and Golden Gate Ferry Fares Increase on July 1, 2021.

**MARIN LOCAL  
FARES REMAIN  
UNCHANGED.**

**SEE PAGE 5  
FOR NEW  
FARE TABLES.**



## San Francisco Southbound

Santa Rosa — Rohnert Park — Cotati — Petaluma — Novato — San Rafael — San Francisco

Santa Rosa GGT (Piner & Industrial)	SR Transit Mall (2nd & B)	Rohnert Park (Commerce & RP Expwy)	Cotati Hub (W Sierra & La Plaza)	Petaluma (Copeland Street Transit Mall)	Novato (Redwood & Grant)	Arrive San Rafael Transit Center (3rd & Hetherton)	Leave San Rafael Transit Center (3rd & Hetherton)	Spencer Ave Bus Pad*	Golden Gate Bridge Toll Plaza	San Francisco Civic Center (Golden Gate & Polk)	Salesforce Transit Center (Mission & Fremont)	San Francisco (4th & Polson)
3 52	4 01	4 10	4 15	4 31	4 55	5 10	5 15	5 25	YES	5 47	6 00	6 03
4 52	5 01	5 10	5 15	5 31	5 55	6 10	6 15	6 25	YES	6 50	7 00	7 03
5 52	6 01	6 10	6 15	6 28	6 55	7 10	7 15	7 25	YES	7 52	8 02	8 05
6 52	7 01	7 10	7 15	7 31	7 55	8 10	8 15	8 25	YES	8 52	9 02	9 05
7 49	7 58	8 07	8 12	8 28	8 55	9 10	9 15	9 25	YES	9 52	10 02	10 05
8 41	8 51	9 00	9 05	9 21	9 50	10 10	10 15	10 25	YES	10 55	11 04	11 10
9 41	9 51	10 00	10 05	10 21	10 50	11 10	11 15	11 25	YES	11 55	<b>12 04</b>	<b>12 10</b>
10 41	10 51	11 00	11 05	11 21	11 50	<b>12 10</b>	<b>12 15</b>	<b>12 25</b>	YES	<b>1 00</b>	<b>1 09</b>	<b>1 16</b>
11 42	11 52	<b>12 01</b>	<b>12 06</b>	<b>12 22</b>	<b>12 50</b>	<b>1 10</b>	<b>1 15</b>	<b>1 25</b>	YES	<b>2 00</b>	<b>2 09</b>	<b>2 16</b>
<b>12 41</b>	<b>12 51</b>	<b>1 00</b>	<b>1 05</b>	<b>1 21</b>	<b>1 55</b>	<b>2 10</b>	<b>2 15</b>	<b>2 25</b>	YES	<b>3 00</b>	<b>3 09</b>	<b>3 16</b>
1 33	1 42	1 54	2 00	2 18	2 50	3 10	3 15	3 25	YES	4 00	4 07	4 14
2 33	2 42	2 54	3 00	3 22	3 53	4 10	4 15	4 25	YES	5 05	5 15	5 18
3 40	3 50	4 05	4 10	4 29	4 55	5 10	5 15	5 25	YES	6 05	6 18	6 23
4 45	4 53	5 09	5 15	5 30	5 56	6 10	6 15	6 25	YES	7 05	7 12	7 15
5 47	5 55	6 10	6 15	6 29	6 56	7 10	7 15	7 25	YES	7 56	8 06	8 15
6 49	6 57	7 06	7 10	7 28	7 55	8 10	8 15	8 25	YES	8 56	9 06	9 10
7 46	7 55	8 09	8 13	8 28	8 55	9 10	9 15	9 25	YES	9 50	9 56	10 03
8 57	9 04	9 14	9 18	9 32	9 54	10 10	10 15	10 25	YES	10 48	10 58	11 04
9 57	10 04	10 14	10 18	10 32	10 54	11 10	11 15	11 25	YES	11 48	11 58	12 04



Due to construction in San Francisco, delays may occur and bus stops on Van Ness Ave may temporarily relocate.


See Routes 30, 70, and [marintransit.org](http://marintransit.org) for additional service along the Highway 101 corridor.

### RIDE SMART

## OUR EXTREME CLEAN COMMITMENT:

Cleaning • Disinfecting • Distancing • Protection

- Wear a face covering onboard
- Maintain physical distancing
- PLEASE do not travel when you are sick



**Santa Rosa**

**Northbound**

San Francisco — San Rafael — Novato — Petaluma — Cotati — Rohnert Park — Santa Rosa

San Francisco (Perry & 3rd)	Salesforce Transit Center (Bus Plaza Bay A)	SF Civic Center (McAllister & Polk)	Golden Gate Bridge Toll Plaza	Spencer Ave Bus Pad*	Arrive San Rafael Transit Center (3rd & Hetherton)	Leave San Rafael Transit Center (3rd & Hetherton)	Novato (Redwood & Grant)	Petaluma (Carpenter Street Transit Mall)	Cotati Hub (Old Redwood Hwy & E Cotati)	Rohnert Park (Commerce & RP Expwy)	Rohnert Park Expwy P&R	SR Transit Mall (2nd & B)	Santa Rosa GGT (Piner & Industrial)
6 14	6 22	6 32	YES	6 53	7 10	7 15	6 30	6 54	7 10	7 15	7 16	7 26	7 36
7 14	7 22	7 32	YES	7 53	8 10	8 15	7 30	7 54	8 10	8 15	8 16	8 26	8 36
8 14	8 22	8 32	YES	8 53	9 10	9 15	8 30	8 54	9 10	9 15	9 16	9 26	9 36
9 02	9 17	9 27	YES	9 48	10 10	10 15	9 30	9 54	10 10	10 15	10 16	10 26	10 36
10 02	10 10	10 20	YES	10 48	11 10	11 15	10 30	10 54	11 10	11 15	11 16	11 26	11 36
11 04	11 13	11 23	YES	11 53	12 10	12 15	11 30	11 54	12 10	12 15	12 16	12 26	12 36
12 03	12 13	12 23	YES	12 53	1 10	1 15	1 32	2 00	2 17	2 22	2 23	2 33	2 43
1 02	1 12	1 22	YES	1 53	2 10	2 15	2 32	3 00	3 17	3 22	3 23	3 33	3 43
2 00	2 10	2 20	YES	2 48	3 10	3 15	3 32	4 00	4 17	4 22	4 23	4 33	4 43
3 04	3 14	3 24	YES	3 48	4 10	4 15	4 32	5 02	5 19	5 24	5 25	5 35	5 45
4 03	4 13	4 23	YES	4 48	5 10	5 15	5 32	6 00	6 16	6 21	6 22	6 32	6 42
5 08	5 18	5 30	YES	5 50	6 10	6 15	6 30	7 00	7 16	7 21	7 22	7 32	7 42
6 10	6 20	6 32	YES	6 50	7 10	7 15	7 30	8 00	8 14	8 15	8 16	8 26	8 36
7 10	7 20	7 32	YES	7 50	8 10	8 15	8 30	9 00	9 14	9 15	9 16	9 26	9 36
8 11	8 21	8 32	YES	8 50	9 10	9 15	9 30	10 00	10 14	10 15	10 16	10 26	10 36
9 12	9 22	9 32	YES	9 50	10 10	10 15	10 30	11 00	11 14	11 15	11 16	11 26	11 36
10 19	10 27	10 36	YES	10 50	11 10	11 15	11 30	12 00	12 14	12 15	12 16	12 26	12 36
11 19	11 28	11 36	YES	11 50	12 10	12 15	12 30	1 00	1 14	1 15	1 16	1 26	1 36



Due to construction in San Francisco, delays may occur and bus stops on Van Ness Ave may temporarily relocate.

See Routes 30, 70, and [marintransit.org](http://marintransit.org) for additional service along the Highway 101 corridor.

Our drivers wear masks to protect you, please do the same for them. Masks are required to board Golden Gate Transit. Thank you for your cooperation!



## Golden Gate Bridge District

The Golden Gate Bridge and Highway District (District) was formed in 1928 to construct the Golden Gate Bridge. The District includes San Francisco, Marin, Sonoma, Del Norte, most of Napa, and part of Mendocino counties. The Bridge was built with funding from \$35 million of general obligation bonds, approved by a vote of the District counties' residents and backed by the value of their property.

Opened to traffic on May 28, 1937, the Golden Gate Bridge became a vital artery between San Francisco and the counties to the north. Traffic grew by a million vehicles a year.

In 1969, the California State Legislature authorized the District to develop a mass transportation system between San Francisco and the counties in the Golden Gate corridor to ease traffic congestion and accommodate future travel growth. At this time "Transportation" was added to the District name. Golden Gate Transit is a direct result of that effort.

To keep fares competitive with the cost of auto travel, the bus and ferry transit system is subsidized by Golden Gate Bridge tolls and State Transportation Development Act funds. The District has no taxing authority.

The District is an Equal Opportunity Employer.

### District Board of Directors

Subject to change.

San Francisco County: Dick Grosboll, Sabrina Hernández, Bert Hill, Myrna Melgar, Catherine Stefani, Michael Theriault

Marin County: Judy Arnold, Alice Fredericks, Patricia Garbarino, Dennis Rodoni

Sonoma County: David A. Rabbitt, Chris Snyder

Del Norte County: Gerald D. Cochran

Mendocino County: James Mastin

Napa County: Barbara L. Pahre

### Receive Alerts about Service Impacts

Register at [goldengate.org/alerts](http://goldengate.org/alerts)

### Comment on Bus and Ferry Services

**Online:** [goldengate.org/contact](http://goldengate.org/contact)

**Call:** Request comment form by calling toll-free **511** (say "Golden Gate Transit," then "operator") or **711** (TDD)

**Other Languages:** call **415/455-2000**

**In Person:** Visit the Customer Service Center on Platform D at the San Rafael Transit Center M-F 7 am-6 pm

CLOSED weekends and some holidays

**Write:** Customer Relations, 850 Tamalpais Ave., San Rafael, CA 94901-5381

### Golden Gate's Non-Discrimination Policy

The District is committed to ensuring that no person shall, on the grounds of race, color, or national origin, be excluded from participation in, be denied the benefits of, or be subjected to discrimination under its program of [transit services delivery](#). Any person who believes he or she has been discriminated against may file a Title VI complaint.

The District does not discriminate against individuals with disabilities in the provision of transportation services and is committed to ensuring that no person, solely by reason of his or her disability, is excluded from participation in, is denied benefits of, or is subjected to discrimination under any District programs or activities.

For more information or to file a complaint, call **511** and say "Golden Gate Transit," contact Customer Relations directly at **415/455-2000**, or visit [goldengate.org/contact](http://goldengate.org/contact) to obtain a Title VI Complaint Form or Reasonable Modification Request/Complaint Form.

### Customer Service and Trip Planning

Visit the Customer Service Center at the San Rafael Transit Center on Platform D (850 Tamalpais Ave).

Or call toll-free **511/711** (TDD).

Say "Golden Gate Transit," then "operator" to bypass recorded messages.

Monday-Friday 7am - 6pm. Closed weekends.

For assistance in other languages, call **415/455-2000**.





## General Information

### Service Description/Days of Service

Golden Gate Ferry (GGF) operates weekday service between Marin County (Larkspur/Sausalito/Tiburon) and San Francisco. GGF also operates special service to Giants and Warrior games (see below). See schedules on page 8. Service is reduced or does not operate on holidays (see page 29).

Golden Gate Transit (GGT) operates daily regional bus service linking San Francisco, Marin, Sonoma, and Contra Costa counties. Service is reduced on holidays (see page 29).

Marin Transit operates bus service within Marin County. Schedules for Marin Transit routes can be found at [marintransit.org](http://marintransit.org) and in the *Marin Transit Rider's Guide*.

### Service Impacts During Special Events

Special events (festivals, parades, etc.) may impact bus and ferry service. For information on service impacts, call toll-free **511** (say “Golden Gate Transit” then “operator”) or **711** (TDD), or visit [goldengate.org](http://goldengate.org) (click on “Service Alerts”) to sign up to view current alerts and receive alerts for your route.

### Real-Time GGT Arrivals on Transit App

For real-time information regarding GGT arrival times and alerts, download the free Transit app from the Apple and Google stores.

### Types of Service - Ferry

Ferry service is provided between Marin County (Larkspur/Sausalito/Tiburon) and the Golden Gate Ferry Terminal at the foot of Market Street, behind the San Francisco Ferry Building. GGF normally provides special service from Larkspur to Giants home games and Warriors home games; as well as special events at Oracle Park and Chase Center, but this service has been temporarily suspended due to COVID-19. Call toll-free **511** or **711** (TDD), or visit [goldengate.org](http://goldengate.org) for details.

### Types of Service - GGT Bus

GGT operates regional bus service between San Francisco, Marin, Sonoma, and Contra Costa counties. The District sets most service levels and fares. Routes are divided into Regional and Commute services:

**Regional** service operates daily and includes Routes 30, 40, 70, and 101.

**Commute** service operates primarily during weekday peak periods and includes Routes 27, 54, and 72.

### Capacity on Buses

Under normal circumstances, bus capacity is limited to one person per seat including those seats in the wheelchair securement area, plus 10 standing passengers. During COVID-19 restrictions, capacity is limited according to health orders. Face coverings are required to board.

### Policy for High-Capacity Buses

Commute trips with an ongoing average of more than 35 passengers are given priority assignment of a high-capacity bus (i.e., 45-foot MCI coach). Trips with smaller averages may receive an MCI bus when available.

### Capacity on Ferries

Under normal circumstances, ferry capacity ranges from 400 to 750 passengers, depending on vessel. During COVID-19 restrictions, capacity is limited according to health orders. Face coverings are required to board.

### Priority Seating on Buses and Ferries

Certain seats on buses and ferries are designated as priority seating for passengers with disabilities and seniors. Bus drivers or ferry deckhands will request a non-disabled passenger in priority seating to move if a passenger with disabilities or a senior boards. **Do not** put luggage or personal articles in the wheelchair securement areas, in the aisles, or on seats.

### Lost & Found

Golden Gate Bus and Ferry are not responsible for personal property left in passenger waiting areas, other passenger facilities, or on buses and ferries. Items must not be left unattended in these locations. **Unattended items are subject to immediate disposal.** Property that has not been disposed of and for which retrieval has been arranged will be held for 14 days.

Lost & Found: **415/455-2000**

Please provide as much detail as possible, such as time of travel, bus and route number, ferry vessel name, direction of travel, and a description of the lost item.

After hours, please leave a detailed message regarding the lost item and you will receive a call back when the Customer Service Center opens.



## General Restrictions for Buses and Ferries

**Operation of radios, portable media players, or similar devices** is NOT allowed on buses or ferries unless earbuds are used and the volume is kept low so other passengers are not disturbed.

All **service animals** (and those being trained) must be leashed or harnessed (except when performing tasks where tethering interferes with the animals' abilities to perform), must remain under the control of its owner or trainer, and may not present a direct threat to the safety of other passengers. Other **animals or pets** are permitted aboard buses and ferries provided they are in, and remain in, approved hand-carried containers.

**Electric Personal Assisted Mobility Devices (including Segways)** are not allowed on buses unless used by a person with disabilities as a mobility aid. EPAMDs are allowed aboard all GGF vessels. When boarding/disembarking, EPAMDs must be in the "off" mode and must be secured safely during transport.

**Electric scooters** are allowed on buses and ferries, but the scooter must be powered off and the handle retracted for easy storage.

**Cell phones:** If using a cell phone on a bus or ferry, do not disturb the driver or other passengers. You may be asked to stop using your cell phone. On ferries, do not use cell phones in cell-phone free areas. Keep calls short and your voice low. Use the silent/vibrate ringer option. Minimize incoming calls when possible.

*Keep it short, keep it down, keep it quiet, keep it off!*

## General Restrictions for Buses Only

**Smoking (including e-cigarettes), eating, and drinking** are NOT permitted aboard buses. California State Law prohibits open alcoholic beverages aboard public transit buses.

**Luggage and personal articles** must fit in the overhead racks (maximum 29" L x 12" W x 6" H), under a seat (maximum 18" L x 13" W x 7" H), or safely on your lap, otherwise you may not be allowed to board. **Do not** put luggage or personal articles in the aisles, in the wheelchair securement areas, or on seats. Baby strollers must be folded and children must be held on your lap. **Passengers are responsible for their own belongings. Unattended items are subject to immediate disposal.**

## General Restrictions for Ferries Only

**Smoking (including e-cigarettes)** is NOT permitted aboard ferries or in passenger waiting areas inside ferry terminals. Designated smoking areas are located outside terminal gates.

## Bilingual Customer Services

For translation services, call **415/455-2000** (Monday through Friday 7:00 am to 6:00 pm). Information in Spanish is on page 7.

## *See Something? Say Something!*

The District encourages the active participation of our customers to help maintain a safe environment on our buses, ferries, and the Bridge. Please report any suspicious packages, people, or activities to the nearest employee.

## Passenger Advisory Committees

The District sponsors three passenger advisory committees. Members meet regularly to provide input and express the preferences of fellow passengers to transit managers and staff on a regular and on-going basis. All meetings are open to the public.

### **Bus Passengers Advisory Committee (BPAC)**

meets on the third Wednesday of every other month from 5:30 pm to 7:30 pm.

### **Ferry Passengers Advisory Committee (FPAC)**

meets the second Monday of selected months from noon to 1:00 pm.

### **Advisory Committee on Accessibility (ACA)**

meets quarterly on the third Thursday of the month from 1:30 pm to 3 pm.

During the COVID-19 pandemic, PAC meetings will be held virtually via ZOOM. For more information, please email [pac@goldengate.org](mailto:pac@goldengate.org) or call toll-free **511** (say "Golden Gate Transit," then "operator"). Applications are accepted on an ongoing basis.



## Bikes and Transit

Visit our website to learn about bike loading/unloading, rack rules/limitations and safety tips. Or obtain a copy of our Bike to Transit brochure on our website under “Riding the Bus” then “Bringing your Bike” or e-mail [contact@goldengate.org](mailto:contact@goldengate.org).

Customers use bike racks at their own risk. GGT assumes no responsibility for bikes that are lost, stolen, damaged, or left on racks. All Golden Gate buses and ferries accept bikes on a first-come, first-served basis. Electric and gas powered bikes are NOT accepted on Golden Gate ferries. Larkspur Ferry Terminal provides secure bicycle storage within the paid waiting area.

### Bikes and Golden Gate Transit Buses

All GGT buses are equipped with bike racks. Buses that do not have exterior bike racks at the front of the bus are equipped with underbelly bike racks. The underbelly bike rack may not be used at some San Francisco bus stops due to safety or operational reasons. Those locations are identified with a sticker at the stop. See list at [goldengate.org/bikes-ggt](http://goldengate.org/bikes-ggt). Electric and gas powered bikes are NOT accepted on GGT.

Single-rider, two-wheel bikes with a wheel size of 20" or larger, including road bikes, hybrid bikes, mountain bikes, and junior/pre-teen bikes can fit onto the racks. Bikes with tires wider than 3" or front fenders will not fit on the external racks. Bikes with front-mounted baskets or horizontal racks will not fit on either bike rack. Bikes with rear-mounted baskets, racks, or child seats will not fit in the underbelly racks, but may fit on the external racks. However, the object must not interfere with the bus operator’s view. The driver has discretion whether or not he/she can safely see around any mounted object, and bike transport may be denied.



## Bicycle Rack Locations

GGT provides bicycle racks, free of charge, at the following locations:

<b>Corte Madera</b>	US 101 Southbound Ramp at Tamalpais Drive Tamalpais Drive at Casa Buena Drive
<b>Fairfax</b>	Sir Francis Drake Boulevard at Marin Street (Manor) Sir Francis Drake Boulevard at Bank Street
<b>Greenbrae</b>	Sir Francis Drake Boulevard at La Cuesta Drive
<b>Ignacio</b>	US 101 Southbound Ramp at Alameda del Prado
<b>Kentfield</b>	Sir Francis Drake Boulevard at McAllister Avenue Magnolia Avenue at Arch Steps (between Madrone Avenue and King Street) US 101 Southbound Ramp at Lucky Drive
<b>Larkspur</b>	Magnolia Avenue at Ward Street (northbound) Golden Gate Ferry Terminal, 101 East Sir Francis Drake Blvd* Magnolia Avenue at Bon Air Road (northbound)
<b>Mill Valley</b>	Tiburon Boulevard at US 101 (southbound) Mill Valley Depot at Sunnyside Avenue
<b>Novato</b>	South Novato Boulevard at Diablo Avenue Novato Boulevard at Eucalyptus Avenue US 101 Southbound Ramp at Atherton Avenue US 101 Southbound Ramp at DeLong Avenue US 101 Southbound Ramp at Rowland Boulevard Copeland Street Transit Mall (8 bicycles)
<b>Petaluma</b>	South Petaluma Blvd. at Mountain View (southbound) Fairgrounds Drive at East Washington Street
<b>Richmond</b>	Cutting Boulevard at South 23rd Street
<b>Rohnert Park</b>	Rohnert Park Expwy Park and Ride Lot at Hwy 101
<b>San Anselmo</b>	San Anselmo Hub, on Center Street between Bridge Street and Sir Francis Drake Boulevard
<b>San Francisco</b>	Golden Gate Ferry Terminal (15 bicycles) Golden Gate Bridge Toll Plaza (both directions) US 101 Southbound Ramp at Freitas Pkwy US 101 Southbound Ramp at North San Pedro Rd Fourth Street at Ida Street
<b>San Rafael</b>	San Rafael Transit Center, Hetherington and 3rd US 101 Southbound Ramp at Miller Creek Rd Freitas Parkway opposite Del Ganado Road Smith Ranch Park and Ride Lot
<b>Santa Rosa</b>	GGT Terminal at Piner Road County Fairgrounds Park and Ride Lot
<b>Sausalito</b>	Bridgeway at Easterby Street
<b>Tiburon</b>	Tiburon Blvd at Main Street

\*The Golden Gate Larkspur Ferry Terminal has racks that hold a total of 140 bikes: 60 bikes outside the paid waiting area and 80 inside the waiting area.

Racks at other locations hold four to six bicycles unless otherwise noted.



## Accessible Services

### Overview



Golden Gate Transit (GGT) and Golden Gate Ferry (GGF) offer a variety of accessible services. For fares for people with disabilities, see page 5, and for information on Clipper, see page 28.

### Golden Gate Transit Accessible Services

All GGT bus service is operated with lift-equipped buses that have a “kneeling feature” for easier boarding. Not all GGT bus stops are accessible to wheelchairs. If you require special assistance, you are encouraged to travel with a companion. GGT provides training in boarding, exiting, and wheelchair securement procedures. For a training appointment, call **415/455-2000** at least two days in advance.

To board the bus with a mobility device, please wait at the front area of the bus stop so the driver knows you would like to board. Before boarding, please have your fare and identification ready. If you cannot reach the farebox or have difficulty handling money, we recommend that you get an RTC Clipper card to pay your fare (see page 28). Clipper card readers are located at the front of the bus. When you board, tell the driver your destination. **While on the lift platform, wheelchair brakes should always be locked and chair power turned off.** If the operator is unable to secure your wheelchair, you have the option of waiting for the next bus. If your wheelchair is difficult to secure, call **415/257-4463** to request free supplementary straps to attach to your chair. Anyone may transfer from a wheelchair to a passenger seat. This is recommended for three-wheeled mobility cart (“mobie”) users as these devices are not designed for use as seats in vehicles.

Bus signaling kits are available for passengers who have sight, hearing, or speech communication disabilities. Call Customer Relations (**415/455-2000** or **511/711 TDD**) to request a kit.

The Department of Transportation (DOT) Americans with Disabilities Act (ADA) regulations in 49 CFR (Code of Federal Regulations) sections 37.167(b) and (c) require that stop announcements must be made on fixed route systems. Therefore, announcements will be made at transfer points with other fixed routes, major intersections, destination points, and intervals along a route to permit individuals with visual impairments or other disabilities to be oriented to their location.

### Golden Gate Ferry Accessible Services

All GGF vessels are accessible to passengers using wheelchairs and all have accessible rest rooms. When traveling between **Larkspur and San Francisco**, wheelchair users do not need to use the wheelchair lift, as inter-deck movement is not required to load and unload. However, when traveling between the following locations, wheelchair customers must use the wheelchair lift to load/unload on separate decks.

**Wheelchair lifts may only be operated by crew members.**

**Sausalito AND Tiburon to San Francisco:** Enter on Main Deck, take the lift up one level to exit in San Francisco.

**San Francisco to Sausalito AND Tiburon:** Enter on Upper Deck, take the lift down one level to exit. The lift can accommodate a wheelchair up to 30" wide by 41" long and a total weight not exceeding 495 lbs.

**Larkspur to Oracle Park AND Chase Center:** Enter through main ramp and take the lift down one level to exit at Oracle Park or Chase Center. Note: this service is temporarily suspended due to COVID-19.

**Oracle Park AND Chase Center to Larkspur:** Enter on Main Deck and take the lift up one level to exit in Larkspur. The lift can accommodate a wheelchair up to 30" wide by 41" long and a total weight not exceeding 495 lbs. Note: this service is temporarily suspended due to COVID-19.

**If you have special mobility needs or requests**, please email us at [contact@goldengate.org](mailto:contact@goldengate.org) at least two business days before game/event day.

### Paratransit Services

Paratransit service is provided in compliance with the ADA of 1990 for ADA eligible passengers. Intercounty (travel between counties) service is operated by Vivalon as “Marin Access” and is designed to complement GGT’s intercounty non-commute bus service. This service operates between Marin, Contra Costa, San Francisco, and Sonoma counties within three-quarters of a mile of GGT’s Regional bus routes. Vivalon (Marin Access) also provides local paratransit service within Marin County on behalf of Marin Transit. Fares are charged and reservations are required. For more detailed information or to request a copy of Paratransit Rider’s Guide, contact Vivalon (**415/454-0964** or **711/TDD**) or GGT (**415/455-2000**), or visit [goldengate.org/accessibility](http://goldengate.org/accessibility). Contact Marin Access Mobility Management Center for transportation information and referral in Marin (**415/454-0902**).



## Bus and Ferry Discounts

### Bus Discounts

**Clipper** provides a 20% discounted fare on Golden Gate Transit (see page 5). Clipper provides a 10% discount for travel solely within Marin County.

### Ferry Discounts

**Clipper** provides a discounted fare on Golden Gate Ferry (see page 5). For information regarding **group fares** and reservations, call **511**.

### Senior, youth, Regional Transit Connection (RTC) Clipper cards and Clipper START always provide the discounted fare.

**Seniors (age 65+)** with a valid Medicare Card, DMV ID card/license **OR** senior ID card from another California transit service receive 50% off the adult cash/single ride fare. Clipper passengers receive the discounted fare. Seniors are encouraged to get a Senior Clipper card since it never expires.

**Persons with disabilities** with DMV Disabled Placard ID, RTC card, Medicare Card, or ID card for persons with disabilities from another transit service, receive 50% off the adult cash fare. Personal service assistants are eligible for 50% off the adult cash fare only when accompanying a person with disabilities who has an attendant logo on his/her RTC Discount Card.

**Youths** age 5-18 receive a 50% discount off the adult cash/single ride fare. **Children** age 4 and under ride free when accompanied by an adult (limit of two children per adult) on all routes.

Proof of ID may be requested for discount fares.

**Senior, youth, and RTC Clipper Cards** are issued by visiting the Golden Gate Transit Customer Service Center at the San Rafael Transit Center, 850 Tamalpais Ave., Monday - Friday, 7 am to 6 pm (415/455-2000). **Youth and senior** cards may also be obtained by mail, email, or fax. Find additional in-person locations at [clippercard.com](http://clippercard.com) or call **877/878-8883**.

**Clipper START** provides a 50% discount on most Golden Gate Transit and Golden Gate Ferry trips for eligible low-income adults. See fare tables on page 5. To apply, visit [clipperstartcard.com](http://clipperstartcard.com), call **855/614-9149**, or email [help@clipperstartcard.com](mailto:help@clipperstartcard.com).

## Marin Transit Passes

**Passes** provide unlimited rides within Marin County for periods of 1 day and 31 days. See table below for prices. **Passes are non-refundable, non-transferable, not exchangeable, and they cannot be used for group travel. Passes may be used on any Marin Transit or Golden Gate Transit route, but only for travel entirely within Marin County.**



### How to use a Marin Transit Pass

The first time you use a 31-day pass, “dip” it in the farebox to activate. For subsequent trips, slide the pass through the diagonal slot at the top right side of the farebox. Purchase Day Passes directly from the bus driver. Don’t swipe Day Pass on first ride, but swipe it on subsequent rides. For more instructions, call **511** (say “Golden Gate Transit,” then “operator”) or visit [goldengate.org](http://goldengate.org).

### Ways to Purchase Marin Transit Passes

**Online:** [marintransit.org](http://marintransit.org).

**In Person:** GGT Customer Service, 850 Tamalpais Ave (the San Rafael Transit Center on Platform D), San Rafael. Personal checks are not accepted.

**U.S. Mail:** Send your name, address, phone number and money order (payable to *Golden Gate Bridge District*) to: GGT Customer Service, 850 Tamalpais Ave., San Rafael, CA 94901.

**Telephone:** Purchase using VISA, MasterCard, American Express or Discover by calling **415/455-2000**.

**Note:** One-day passes are only sold onboard buses.

### Marin Transit Passes

	Adult	Youth	Senior/Disabled
1-Day*	\$5.00	\$2.50	\$2.50
31-Day	\$40.00	\$40.00	\$20.00

\* Purchase 1-day passes directly from bus driver.



## Clipper®

Clipper is a convenient and secure way to pay your fare. Electronic cash (“e-cash”) is stored on a smart card or a smart phone that a customer touches (“tags”) to a reader when getting on and off the bus or ferry. Note that failure to tag off a bus results in the highest fare (from point of origin) being deducted from the account. Clipper customers automatically receive the discounted fare. Transfers are automatically tracked. Special cards are available for youth, seniors, persons with disabilities, and low-income adults, and those cards can be transferred to your mobile wallet. E-cash never expires and if the card is registered, your balance is protected if the card is lost or stolen. One card per passenger per trip (not for group travel). To obtain a card or to learn how to add Clipper to your mobile wallet, visit [clippercard.com](http://clippercard.com) or call 877/878-8883. Use the Clipper app to manage your account from your phone, view your history, and plan your trip. Download on the App Store or on Google Play.

## Transit Benefit Programs

Employers can offer employees up to \$270 per month toward the purchase of bus and ferry fare media (Clipper). Employers can deduct funds from an employee’s pre-tax salary and can also claim a business expense deduction. Purchase restrictions apply. Talk to your employer for information on commuter benefits, such as WageWorks and Commuter Checks.

## Transferring from Bus to Ferry

### Paying with Clipper

“Tag” (touch) Clipper card or smart phone to the reader when deboarding the bus. Tag the card or phone again when entering the ferry gate; the appropriate discounted fare will be deducted.

### Paying with Cash

Deposit full ferry fare in farebox when boarding bus. Ask bus operator for a transbay transfer to the ferry.

## Transferring from Ferry to Bus

### Paying with Clipper

“Tag” (touch) card or smart phone to the reader on the bus. Your transfer will be applied and the appropriate amount will be subtracted from the card when you tag off at the end of your trip.

## Non-Clipper Payment

Customers not using Clipper must pay fare upon boarding the bus.

## Transfers Within GGT System

Passengers may transfer between GGT buses or between GGT buses and Golden Gate Ferries with these restrictions:

1. Travel must be within the date-time period indicated on the transfer.
2. Transfers are issued by farebox only at time fare is paid. Advise driver of your destination and intention to transfer to another bus or ferry when boarding. Transfers are based on fare and ultimate destination.
3. Transfers can be used to make a round trip within a single county, but cannot be used to make a round trip between counties.
4. Transfers are valid two hours from time of issuance for travel within a single county or three hours for inter-county travel. Transfers can be used up to two times.
5. A transfer can be used only by the person to whom it is issued.

**Clipper customers do not need to obtain a transfer. Transfers are automatically tracked.**

## Interagency Transfer and Pass Programs

### Transfers to/from San Francisco Muni

Transfers are automatically issued to Clipper users only; there are no transfers for cash-paying customers.

Transfers **from** GGF/GGT **to** Muni: \$0.50 fare credit for adults when boarding Muni within 2 hours and paying with e-cash; no fare credit for youth/senior/disabled or Muni pass holders.

Transfers **from** Muni **to** GGF/GGT: \$0.50 fare credit for adults (\$0.25 for youth/senior/disabled) when boarding GGF/GGT within two hours.

### Transfers to/from East Bay Transit Systems

AC Transit accepts GGT transfers from Route 40 for full local fare on the first AC Transit bus boarded in the East Bay. For Clipper customers, GGT accepts AC Transit interagency vouchers for \$2.25 fare credit for adults (\$1.10 for youth/senior/disabled) on Route 40. For cash paying customers, GGT accepts AC Transit interagency vouchers for \$2.50 fare credit



for adults (\$1.25 for youth/senior/disabled) on Route 40. Fare credits are automatically issued to Clipper users.

**SolTrans** accepts GGT transfers from Route 40 for a \$1.75 fare credit for adults (\$1.50 youths, \$0.85 for senior/disabled). For Clipper customers, GGT accepts SolTrans transfers for \$2.25 fare credit for adults (\$1.10 youth/senior/disabled) on Route 40. For cash-paying customers, GGT accepts SolTrans transfers for \$2.50 fare credit for adults (\$1.25 youth/senior/disabled). Fare credits are automatically issued to Clipper users.

**WestCAT** accepts GGT transfers from Route 40 for a \$1.00 fare credit for adults and youths (\$0.50 for senior/disabled) at El Cerrito del Norte BART Station. For Clipper customers, GGT accepts WestCAT transfers for \$2.25 fare credit for adults (\$1.10 youth/senior/disabled). For cash-paying customers, GGT accepts WestCAT transfers at the El Cerrito del Norte BART Station for \$2.50 fare credit for adults (\$1.25 for youth/senior/disabled). Fare credits are automatically issued to Clipper users.

#### Transfers to/from North Bay Transit Systems

**Marin Transit** and **West Marin Stagecoach** accept/issue transfers following the GGT/GGF policies outlined above. Fare credits are automatically issued to Clipper users.

**Petaluma Transit** and **Santa Rosa CityBus** accept GGT transfers for full local fare. GGT accepts Petaluma Transit and Santa Rosa CityBus transfers for \$1.50 fare credit for adults (\$0.75 for youth/senior/disabled). Fare credits are automatically issued to Clipper users.

**Sonoma County Transit** accepts GGT transfers for a \$1.50 fare credit for adults (\$1.25 for youths, \$0.75 for senior/disabled). GGT accepts SCT transfers for \$1.50 for adults (\$0.75 for youth/senior/disabled). Fare credits are automatically issued to Clipper users.

**Sonoma-Marin Area Rail Transit (SMART)** accepts GGT/GGF transfers for a \$1.50 fare credit for adults (\$1.25 for youths, \$0.75 for senior/disabled). GGT/GGF accepts SMART transfers for \$1.50 for adults (\$0.75 for youth/senior/disabled). Fare credits are only issued when using e-cash value (not passes) on Clipper. *No transfer credits are issued when using SMART app tickets (eTickets).*

#### Other Transit Agency Passes

Golden Gate Transit and Golden Gate Ferry do not accept any pass products from other transit agencies, except for Marin Transit passes (see page 27). Marin Transit passes may be used on any Marin Transit or Golden Gate Transit route, but only for travel entirely within Marin County. Marin County school-based Youth Passes and College of Marin Passes are NOT accepted on Golden Gate Transit or Golden Gate Ferry.

Holiday Service Calendar	Ferry*	Bus
<b>Independence Day (observed)</b> <i>Mon., July 5, 2021</i>	Holiday*	Holiday
<b>Labor Day</b> <i>Mon., Sept. 6, 2021</i>	Holiday*	Holiday
<b>Indigenous Peoples' Day</b> <i>Mon., Oct. 11, 2021</i>	Mon-Fri	Mon-Fri
<b>Veterans Day</b> <i>Thurs., Nov. 11, 2021</i>	Mon-Fri	Mon-Fri
<b>Thanksgiving Day</b> <i>Thurs., Nov. 25, 2021</i>	No Service	Holiday
<b>Friday after Thanksgiving</b> <i>Fri., Nov. 26, 2021</i>	Reduced Service	Holiday
<b>Christmas Eve</b> <i>Fri., Dec. 24, 2021</i>	Reduced Service	Mon-Fri
<b>Christmas Day</b> <i>Sat., Dec. 25, 2021</i>	No Service	Holiday
<b>New Year's Eve</b> <i>Fri., Dec. 31, 2021</i>	Reduced Service	Mon-Fri
<b>New Year's Day</b> <i>Sat., Jan. 1, 2022</i>	No Service	Holiday
<b>Martin Luther King, Jr. Day</b> <i>Mon., Jan. 17, 2022</i>	Holiday	Mon-Fri
<b>Presidents' Day</b> <i>Mon., Feb. 21, 2022</i>	Holiday	Holiday
<b>Cesar Chavez Day</b> <i>Thurs., March 31, 2022</i>	Mon-Fri	Mon-Fri
<b>Memorial Day</b> <i>Mon., May 30, 2022</i>	Holiday	Holiday

\*Ferry holiday service may change due to COVID-19. Visit [goldengate.org](http://goldengate.org) for current holiday information.

Visit [marintransit.org](http://marintransit.org) for Marin Transit holiday schedules. Visit [sonomamarintrain.org](http://sonomamarintrain.org) for SMART holiday schedules.

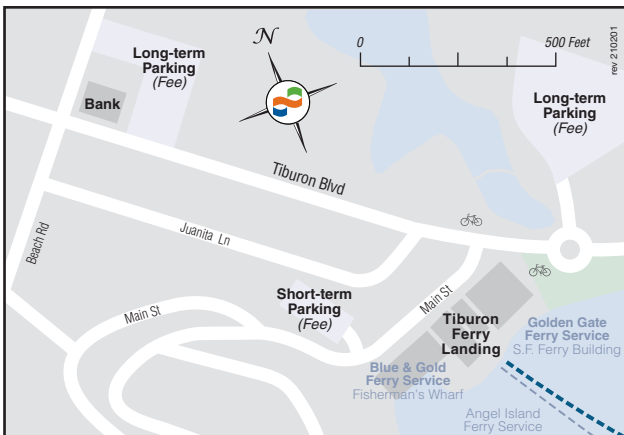


## Golden Gate San Francisco Ferry Terminal

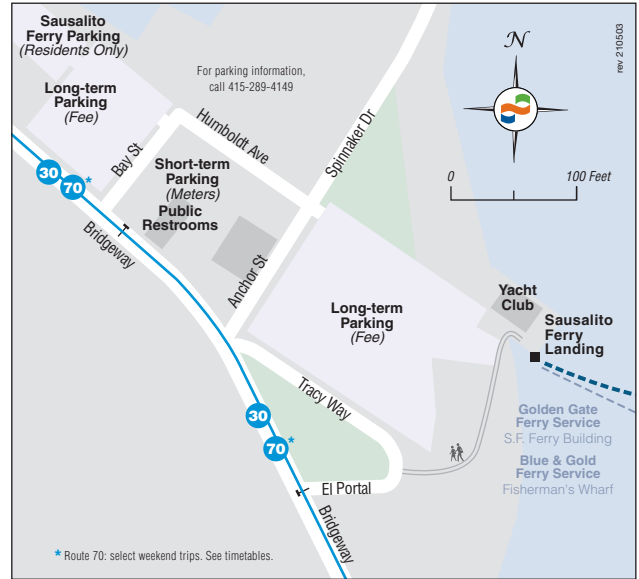


Located in San Francisco's Financial District on the Embarcadero at the foot of Market Street behind the Ferry Building. There is no dedicated parking at this location. There are paid public parking lots in the vicinity.

## Golden Gate Tiburon Ferry Landing



## Golden Gate Sausalito Ferry Landing



# STAY INFORMED

**FOLLOW US  
ON FACEBOOK,  
TWITTER AND  
INSTAGRAM**

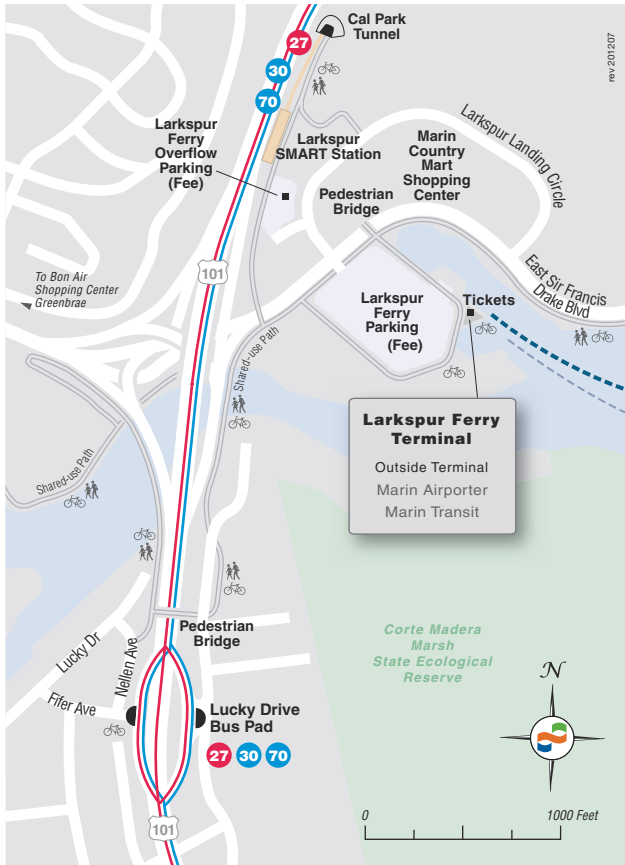
**SIGN UP FOR  
ALERTS AND  
DOWNLOAD  
TRANSIT APP**

Visit [goldengate.org](http://goldengate.org) or call 511





## Golden Gate Larkspur Ferry Terminal

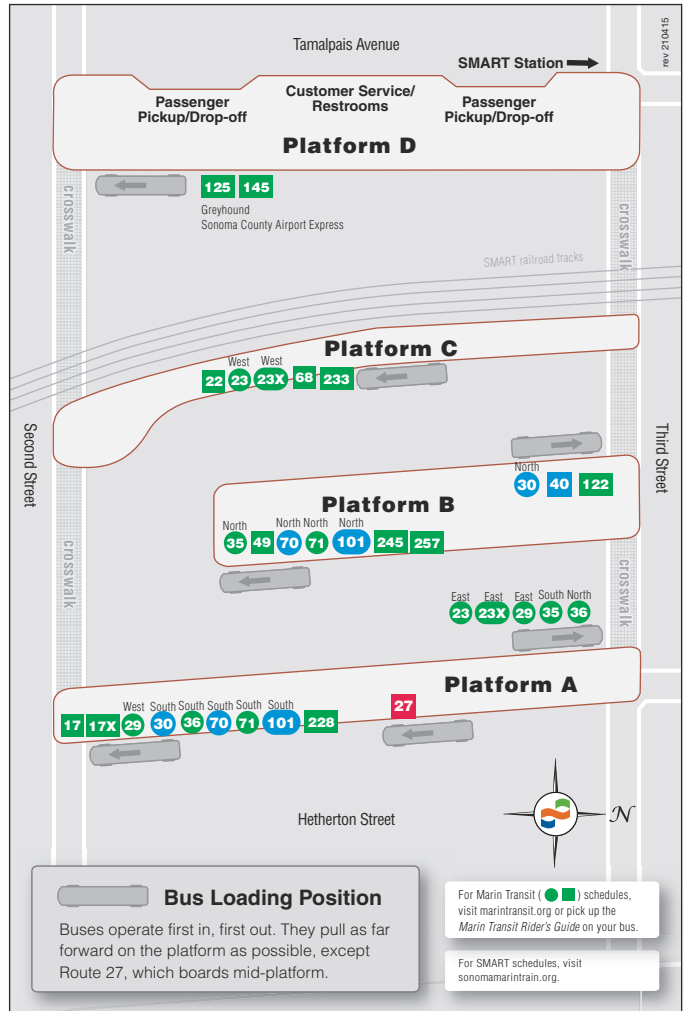


Located in Marin County on East Sir Francis Drake Blvd. just east of U.S. Highway 101. From northbound Highway 101, take the San Anselmo/Richmond Bridge exit and follow the signs to the right toward the Richmond Bridge. This takes you to East Sir Francis Drake Blvd. The ferry terminal is on the right, across from the Marin Country Mart shopping center. From southbound Highway 101, take the Kentfield/Sir Francis Drake Blvd. exit and turn left on East Sir Francis Drake Blvd. The ferry terminal is on the right, across from the Marin Country Mart shopping center.

**Terminal parking** is limited and is for departing ferry passengers only. Parking is \$2 on weekdays from 5 am - 1 pm and \$20 for a monthly permit. Visit [goldengate.org](http://goldengate.org) to pay fee or purchase permit. Employer-sponsored benefits (Commuter Check/WageWorks) may be used to pay for permits.

## San Rafael Transit Center

(C. Paul Bettini Transit Center)



Located at 850 Tamalpais Avenue (at Third and Hetherton Streets) in San Rafael.

The **Golden Gate Customer Service Center (415/455-2000)** is located on Platform D and is open M-F, 7 am - 6 pm. It is closed on weekends and some holidays.



# Downtown San Francisco

