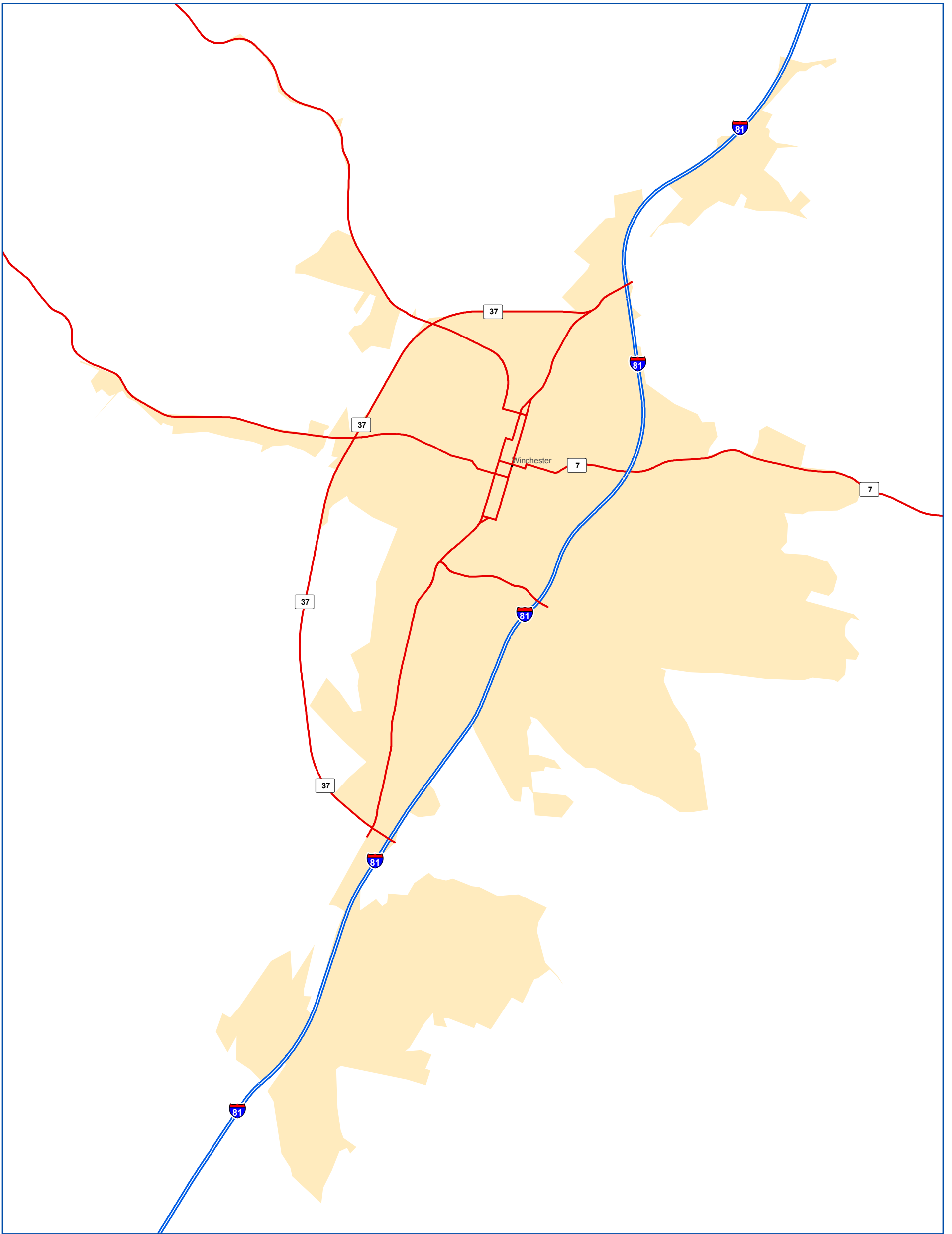












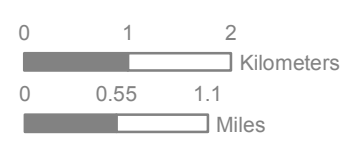











National Highway System: Winchester, VA



 U.S. Department of Transportation
Federal Highway Administration

- | | |
|---|--|
|  Eisenhower Interstate System |  Census Urbanized Areas |
|  Other NHS Routes |  Department of Defense |
|  Non-Interstate STRAHNET Route |  Water |
|  STRAHNET Connector | |
|  Intermodal Connector | |
|  Intermodal/STRAHNET Connector | |
|  Unbuilt NHS Routes | |
|  MAP-21 Principal Arterials | |



- | | |
|---|--|
|  Airport |  Port Terminal |
|  Intercity Bus Terminal |  Truck/Rail Facility |
|  Ferry Terminal |  AMTRAK Station |
|  Truck/Pipeline Terminal |  Public Transit Station |
|  Multipurpose Passenger Facility | |