




















National Highway System : Virginia

U.S. Department of Transportation
Federal Highway Administration

-  Airport
-  Intercity Bus Terminal
-  Ferry Terminal
-  Truck/Pipeline Terminal
-  Multipurpose Passenger Facility
-  Port Terminal
-  Truck/Rail Facility
-  AMTRAK Station
-  Public Transit Station
-  Eisenhower Interstate System
-  Other NHS Routes
-  Non-Interstate STRAHNET Route
-  Major STRAHNET Connector
-  Intermodal Connector
-  Intermodal/STRAHNET Connector
-  Unbuilt NHS Routes
-  Census Urbanized Areas
-  Water
-  Department of Defense



0 30 60
Miles

0 50 100
Kilometers

FHWA: September 30, 2020

