












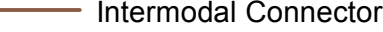







National Highway System : Dayton, OH

U.S. Department of Transportation
Federal Highway Administration

-  Airport
-  Intercity Bus Terminal
-  Ferry Terminal
-  Truck/Pipeline Terminal
-  Multipurpose Passenger Facility
-  Port Terminal
-  Truck/Rail Facility
-  AMTRAK Station
-  Public Transit Station
-  Eisenhower Interstate System
-  Other NHS Routes
-  Non-Interstate STRAHNET Route
-  Major STRAHNET Connector
-  Intermodal Connector
-  Intermodal/STRAHNET Connector
-  Unbuilt NHS Routes
-  Water
-  Department of Defense
-  Census Urbanized Areas



0 3.5 7
Miles

0 7 14
Kilometers

FHWA: October 01, 2020

