




















National Highway System : Columbus, GA--AL

U.S. Department of Transportation
Federal Highway Administration

-  Airport
-  Intercity Bus Terminal
-  Ferry Terminal
-  Truck/Pipeline Terminal
-  Multipurpose Passenger Facility
-  Port Terminal
-  Truck/Rail Facility
-  AMTRAK Station
-  Public Transit Station

-  Eisenhower Interstate System
-  Other NHS Routes
-  Non-Interstate STRAHNET Route
-  Major STRAHNET Connector
-  Intermodal Connector
-  Intermodal/STRAHNET Connector
-  Unbuilt NHS Routes

-  Water
-  Department of Defense
-  Census Urbanized Areas



0 1.5 3
Miles

0 3 6
Kilometers

FHWA: October 01, 2020

