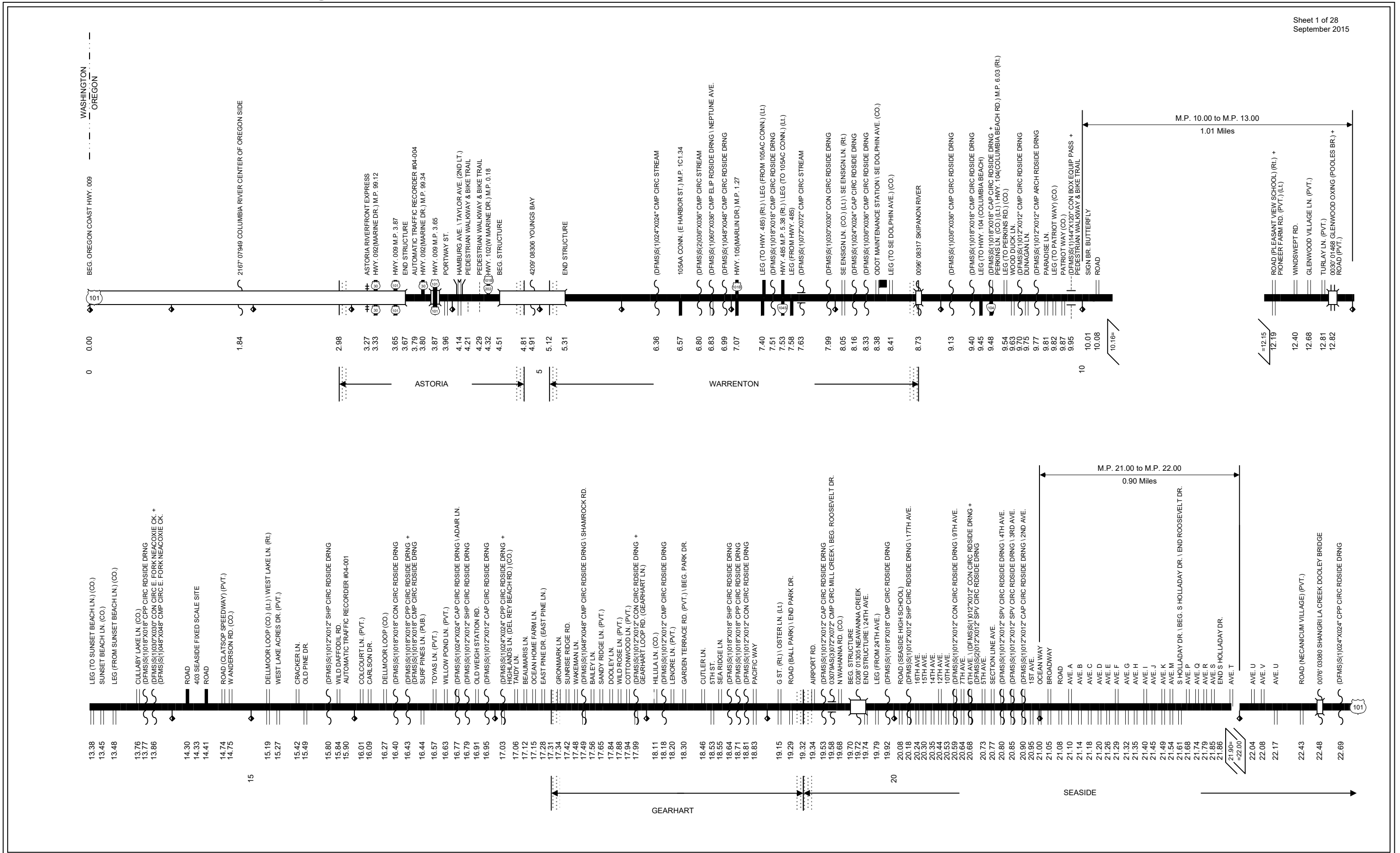


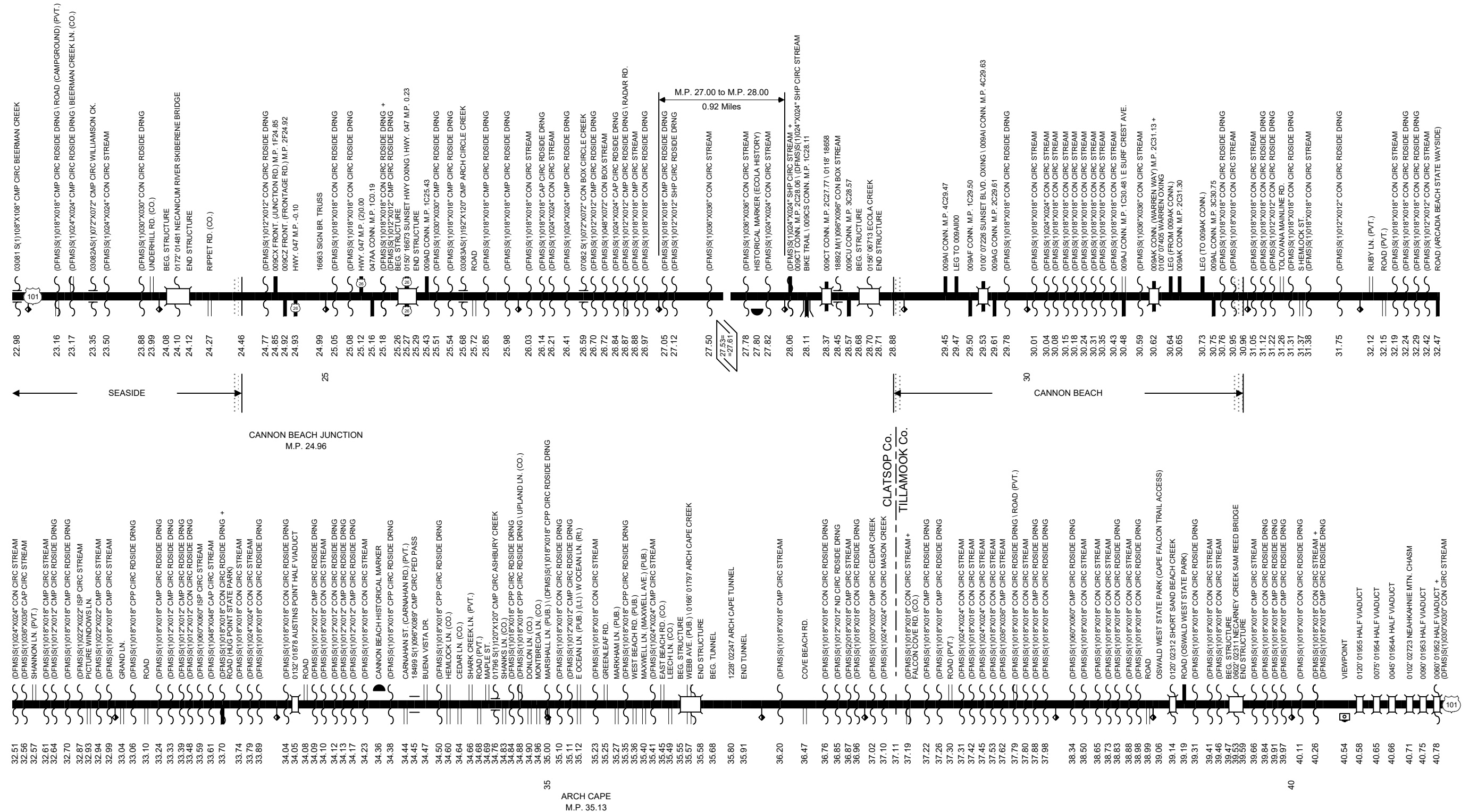
# Region 2 District 1

# OREGON COAST HIGHWAY No. 9



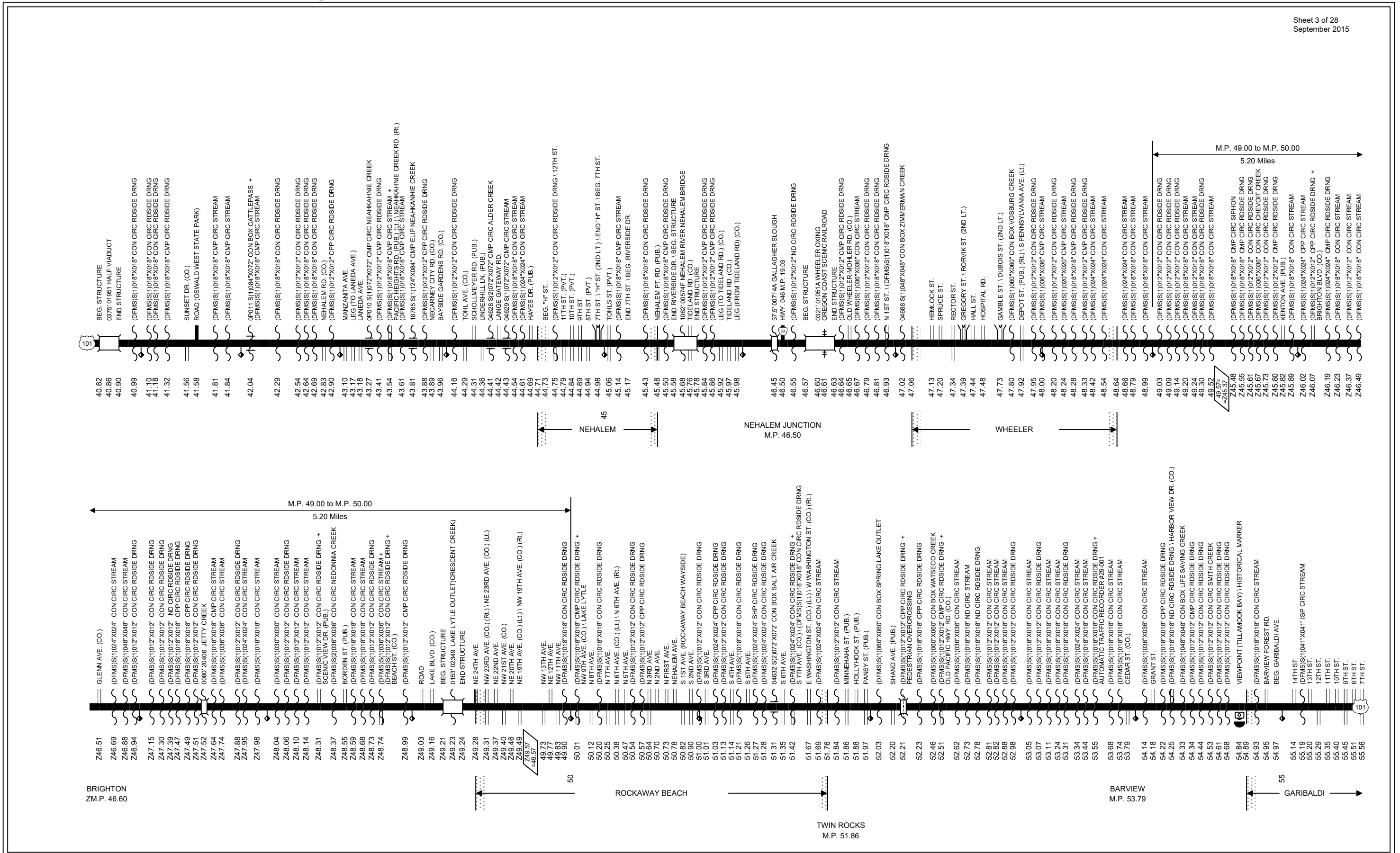
# Region 2 District 1

# OREGON COAST HIGHWAY No. 9



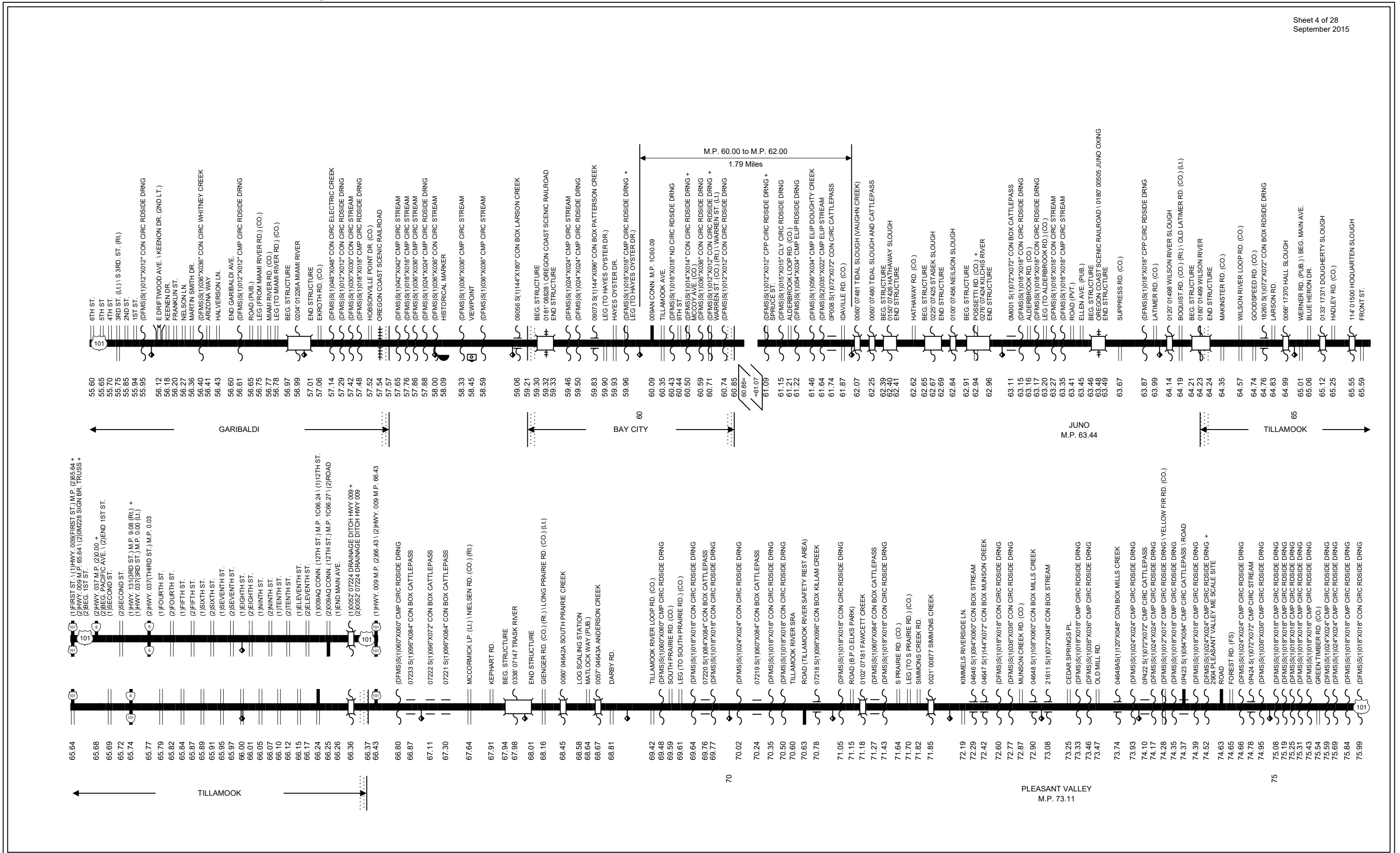
# Region 2 District 1

# OREGON COAST HIGHWAY No. 9



# Region 2 District 1

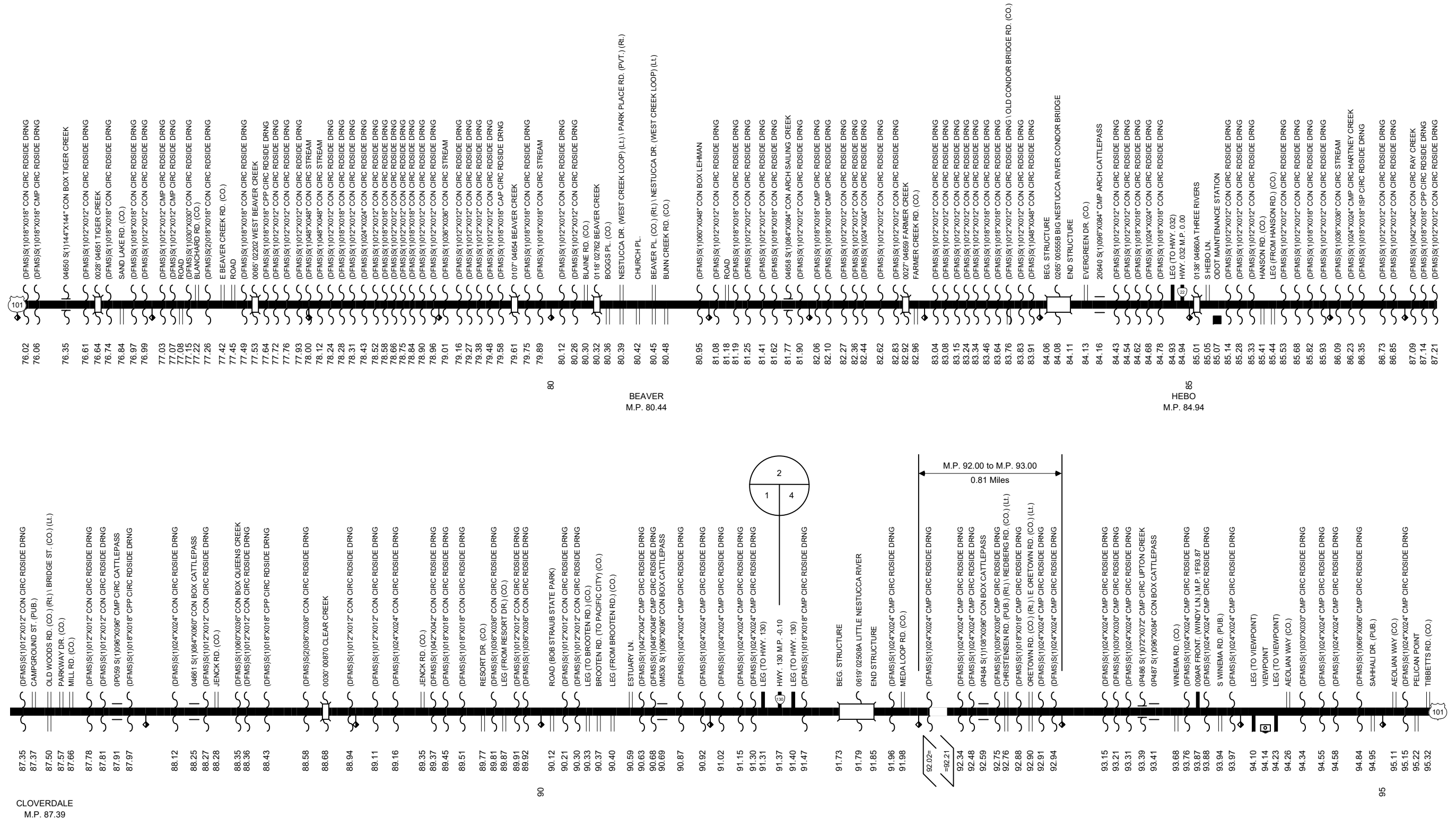
# OREGON COAST HIGHWAY No. 9





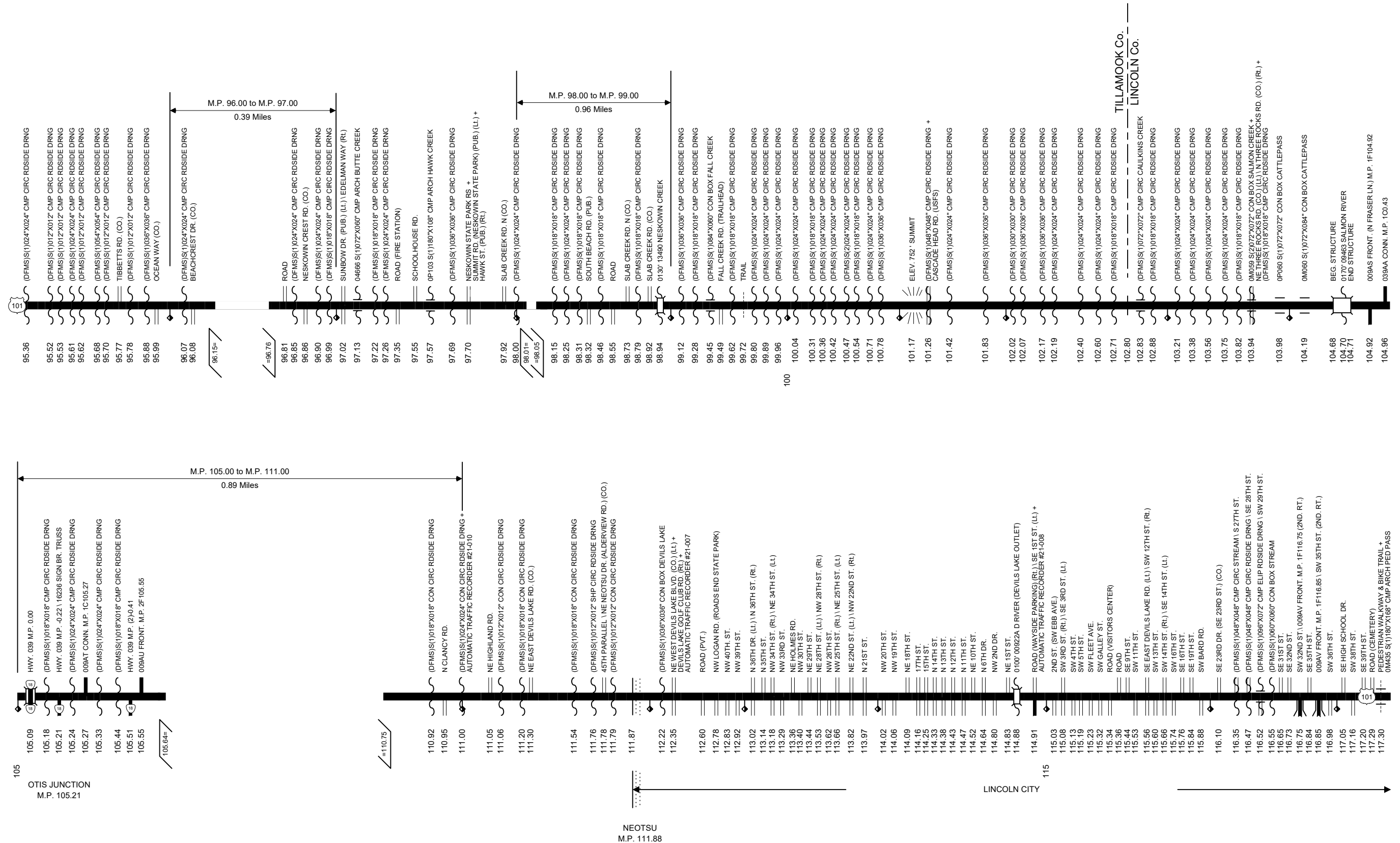
# Region 2 District 1 / District 4

# OREGON COAST HIGHWAY No. 9



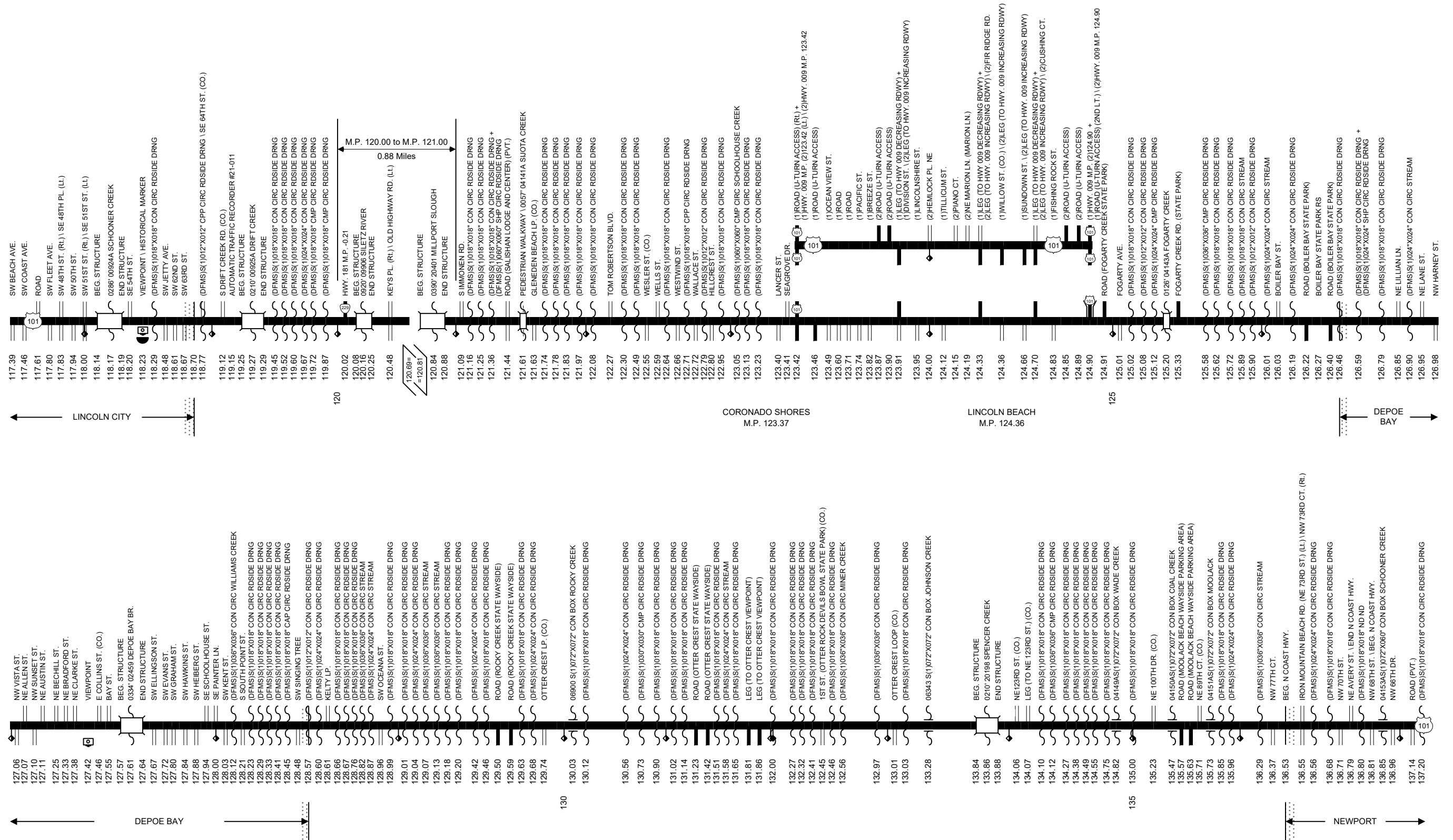
# Region 2 District 4

# OREGON COAST HIGHWAY No. 9



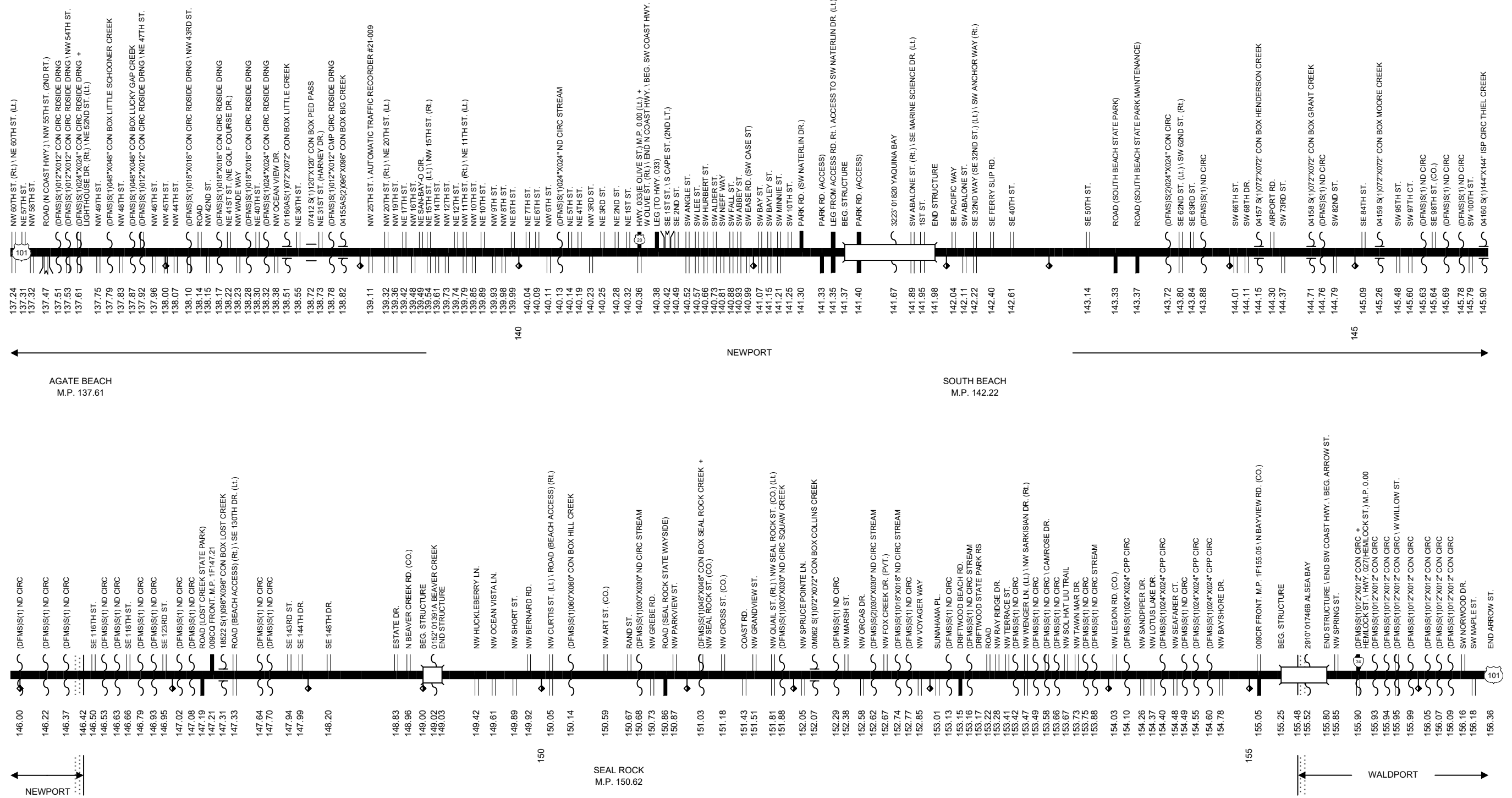
# Region 2 District 4

# OREGON COAST HIGHWAY No. 9



# Region 2 District 4

# OREGON COAST HIGHWAY No. 9

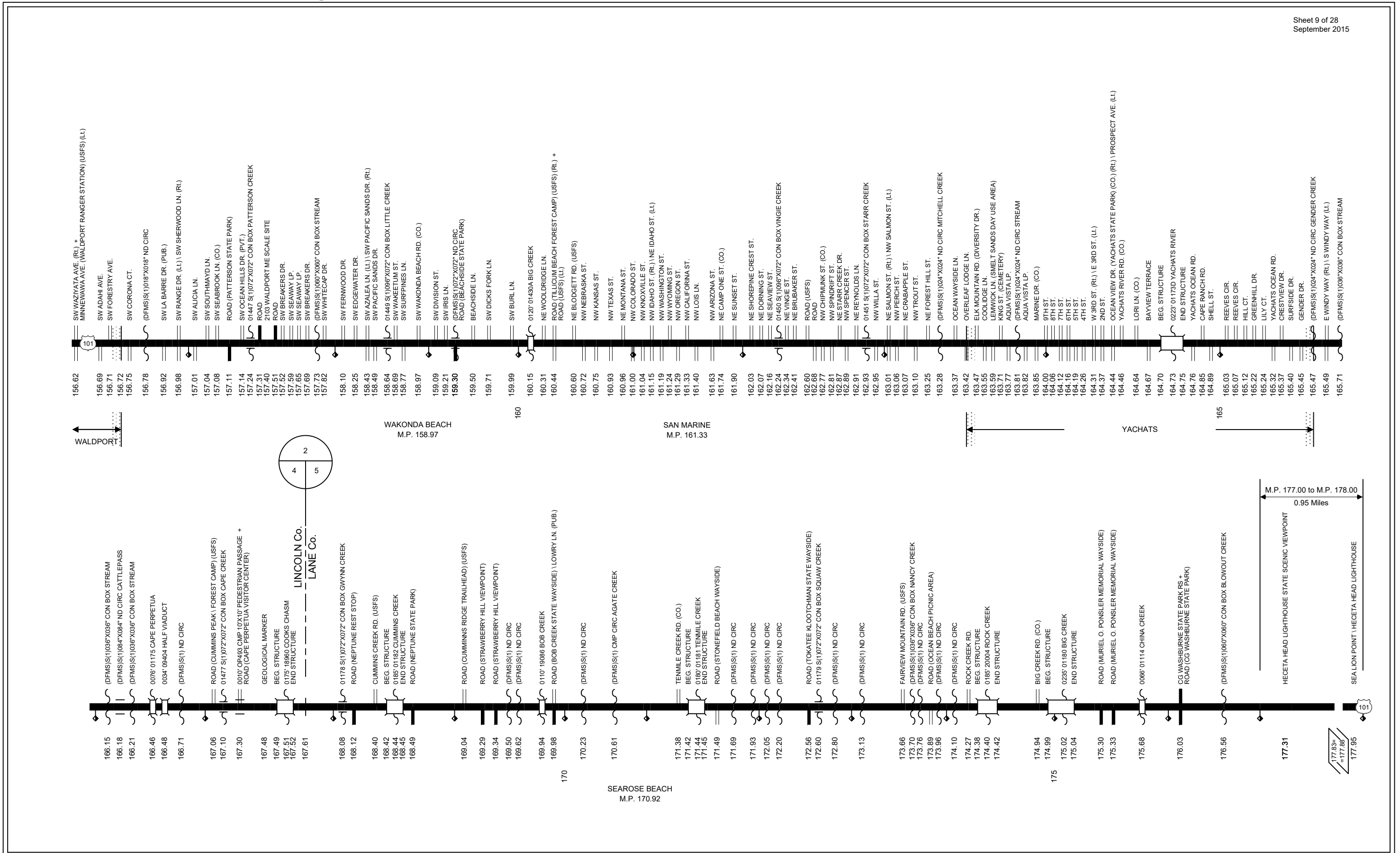




# Region 2 District 4 / District 5


# OREGON COAST HIGHWAY No. 9

Sheet 9 of 28  
September 2015




# Region 2 District 5 / Region 3 District 7

# OREGON COAST HIGHWAY No. 9



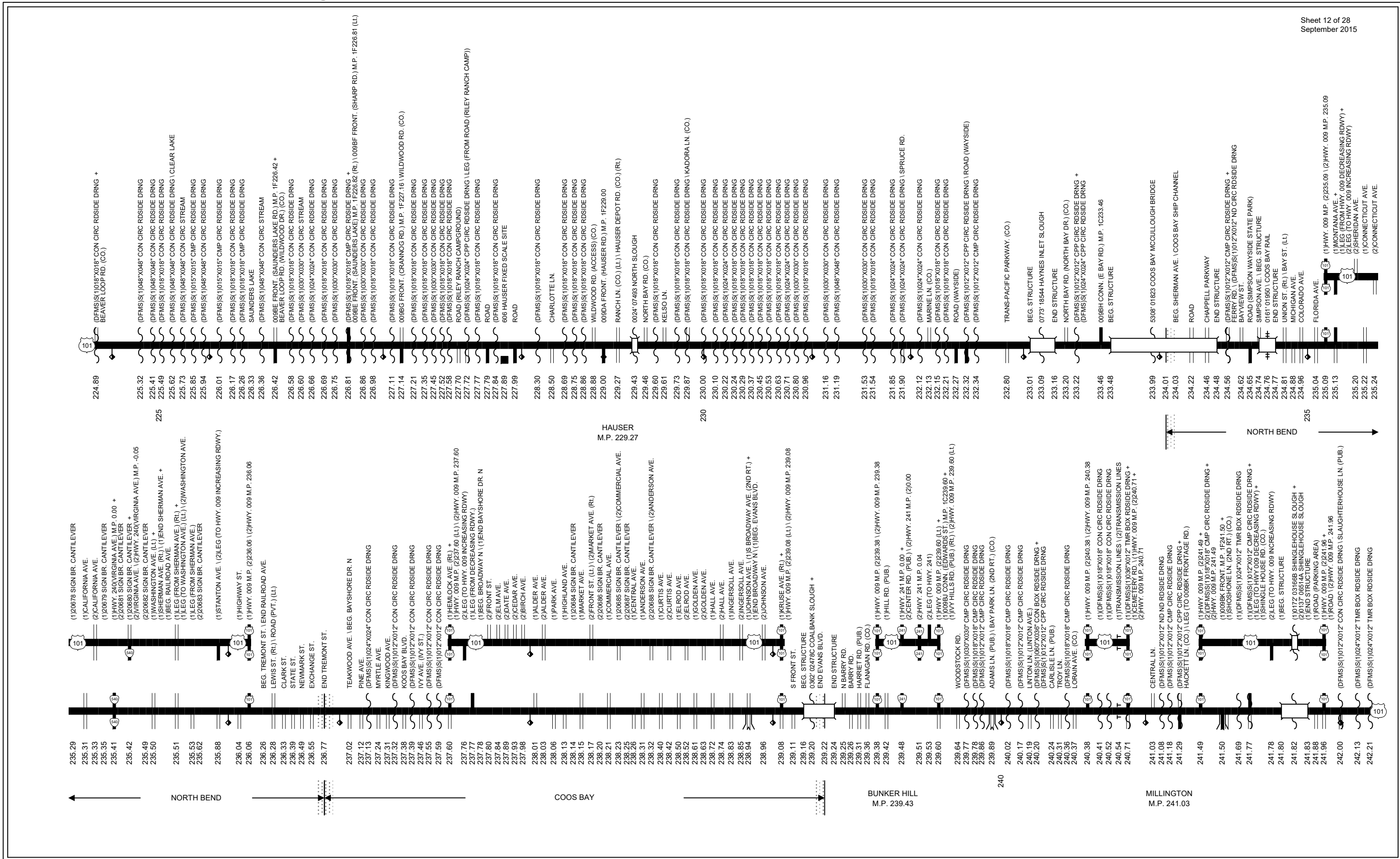
# Region 3 District 7

# OREGON COAST HIGHWAY No. 9



# Region 3 District 7

# OREGON COAST HIGHWAY No. 9

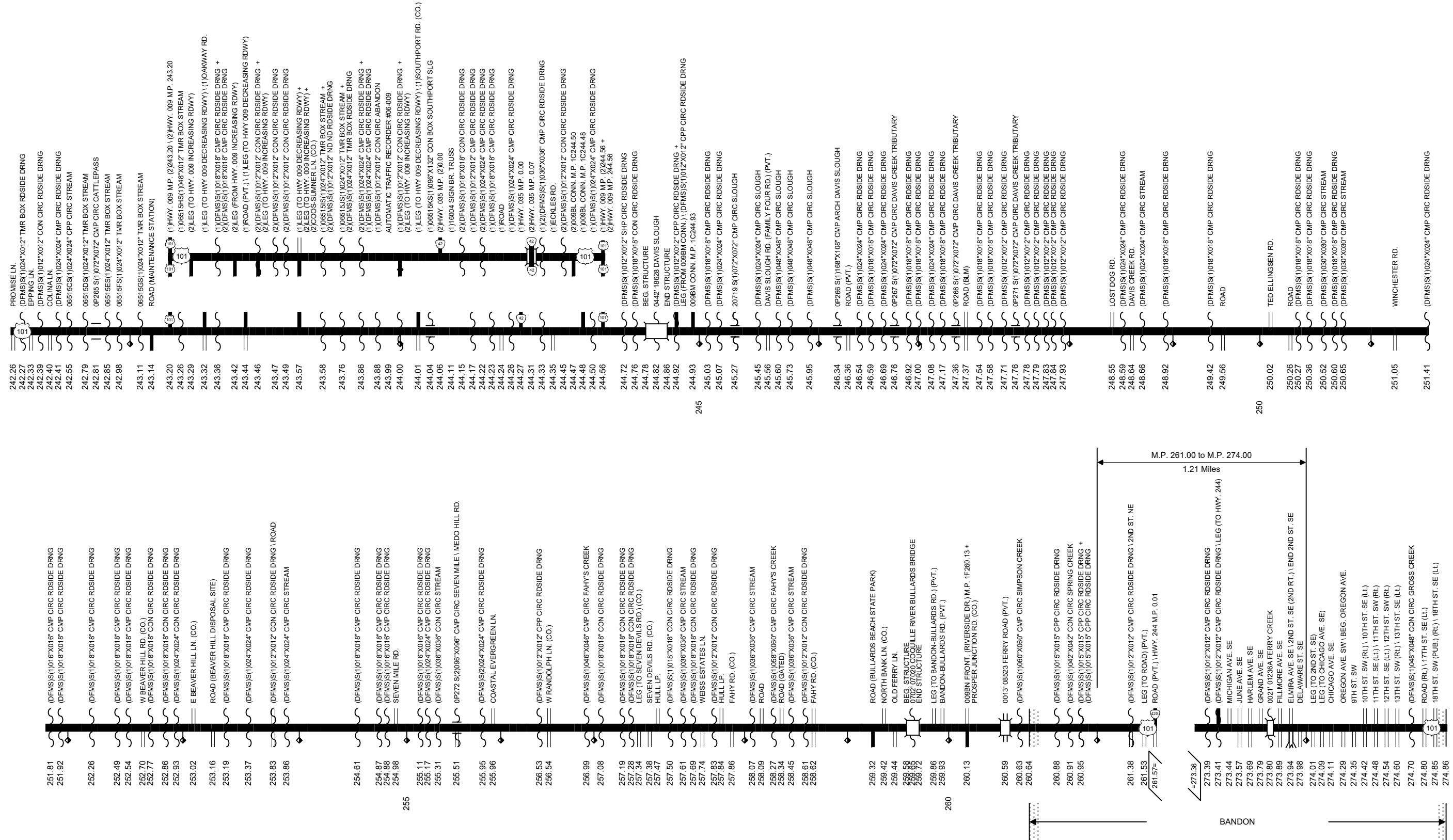


This product is for informational purposes only and may not be suitable for legal, engineering, or surveying purposes. This information is provided with the understanding that conclusions drawn from such information are the responsibility of the user.



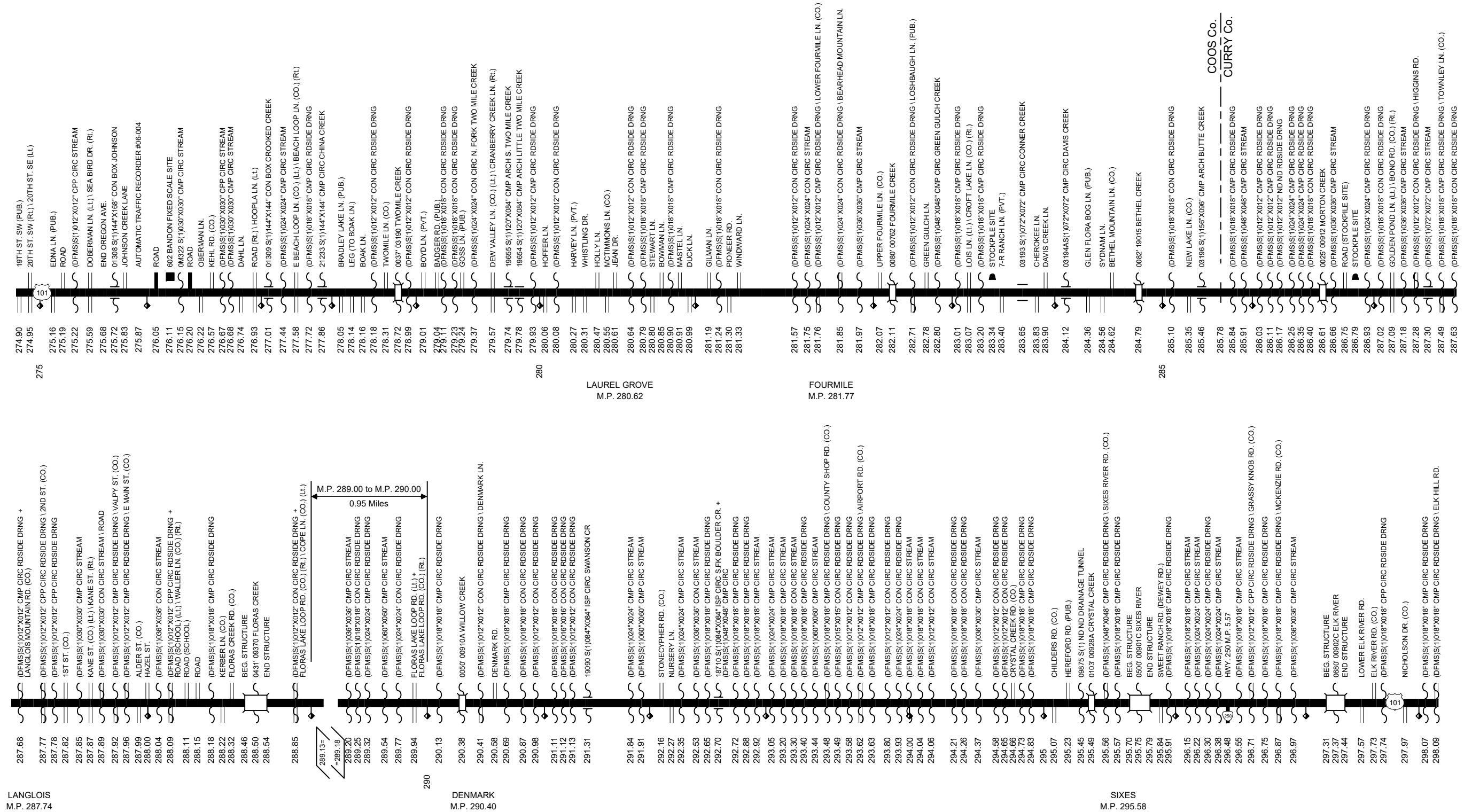
# Region 3 District 7

# OREGON COAST HIGHWAY No. 9




# Region 3 District 7

# OREGON COAST HIGHWAY No. 9



# Region 3 District 7

# OREGON COAST HIGHWAY No. 9

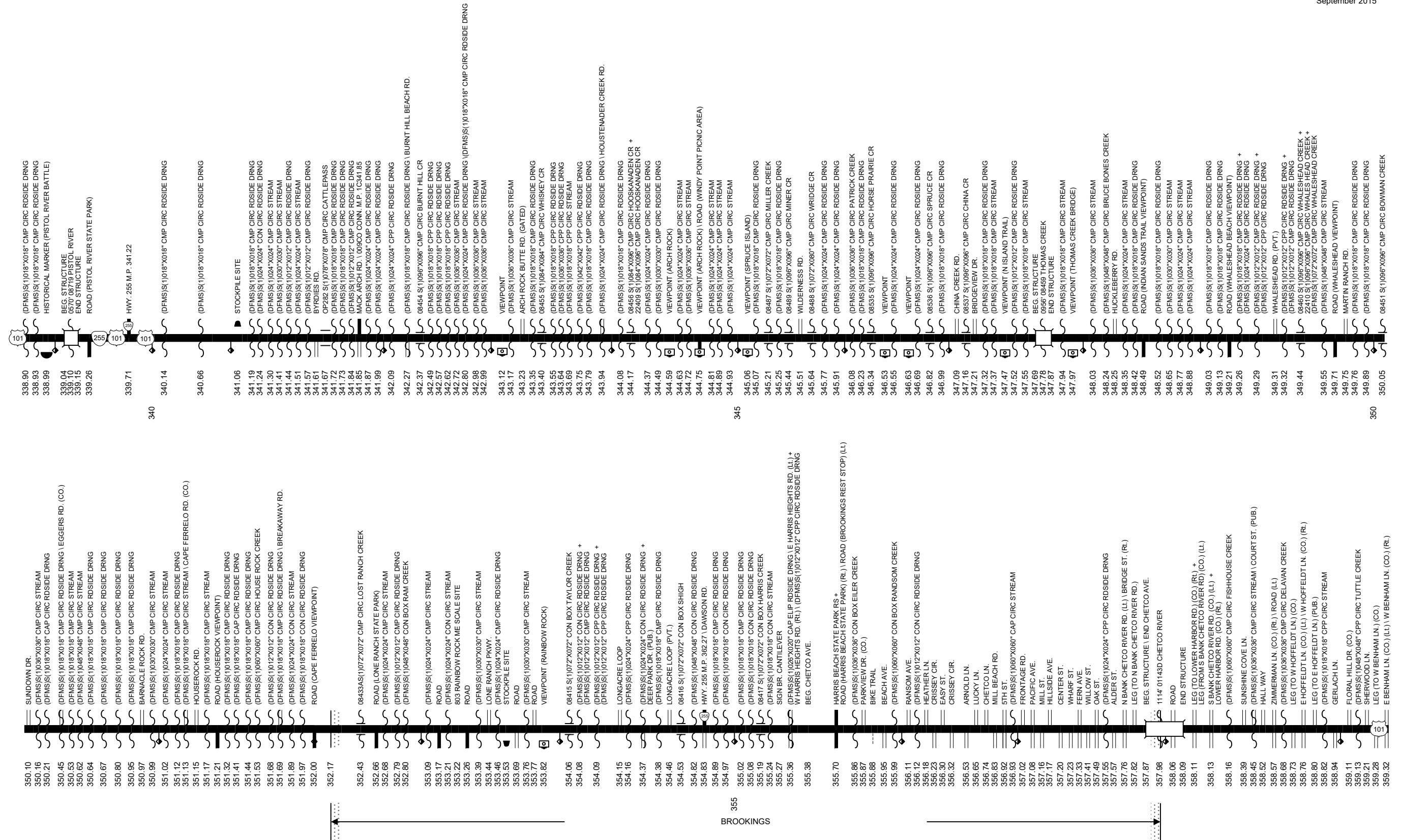






# Region 3 District 7


# OREGON COAST HIGHWAY No. 9

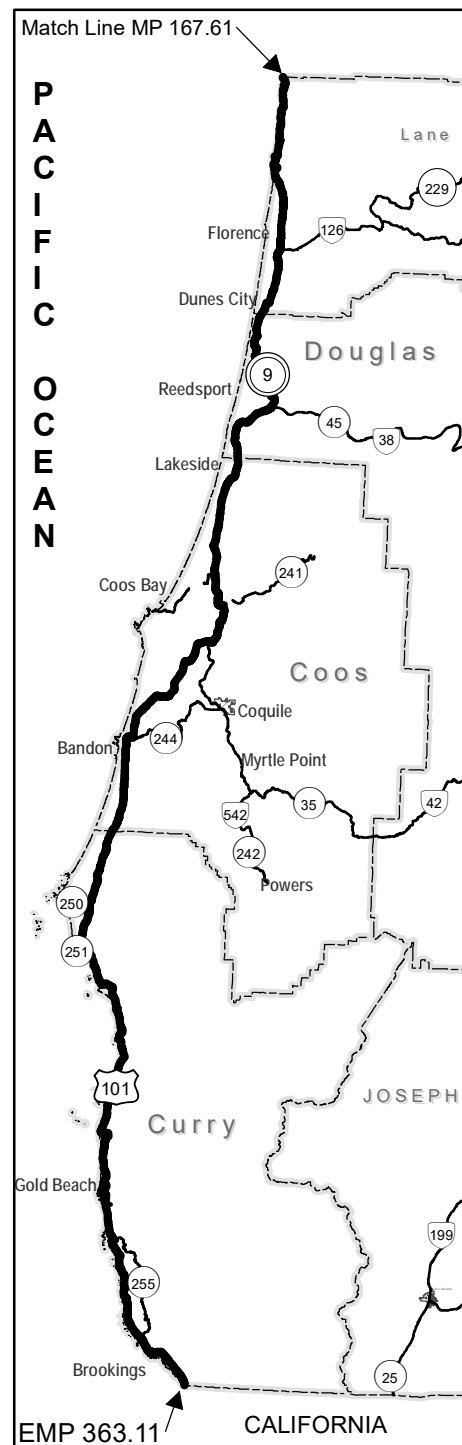
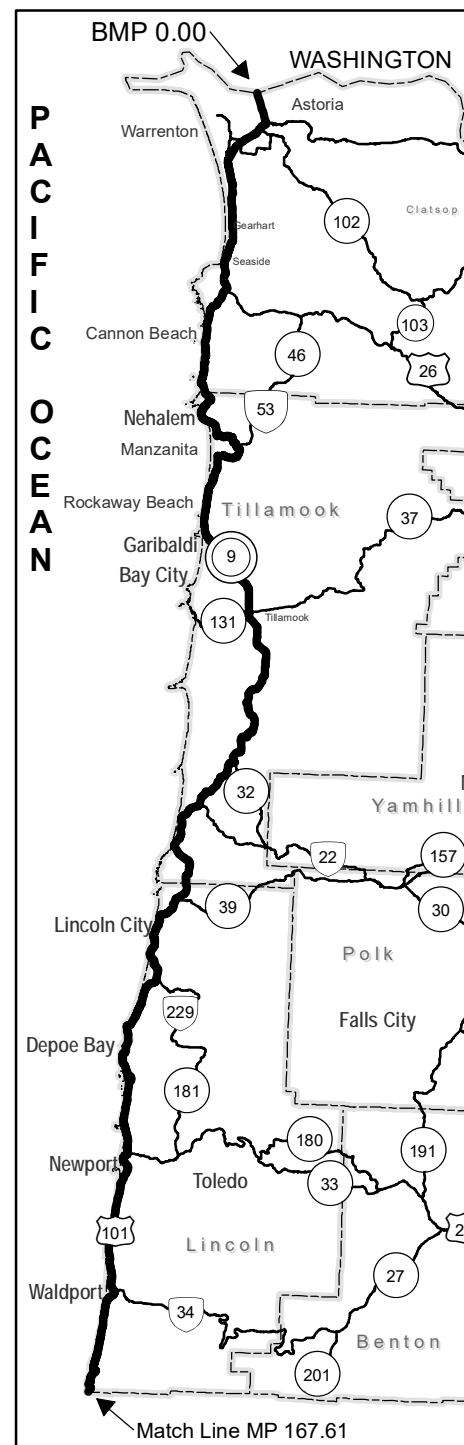


# Region 3 District 7

# OREGON COAST HIGHWAY No. 9

Sheet 18 of 28  
September 2015





**Legend**

- Hwy 009 N
- State Highways N
- City Limits
- Counties N
- Interstate, US Route, State Route Markers
- State Highways

0 5 10 20 Miles



The same information displayed on the Straightline Charts is updated monthly and available in tabular form on ODOT's Internet site. Use the Highway Inventory Summary report for more detailed information.

<https://www.oregon.gov/ODOT/DATA/Pages/Road-Assets-Mileage.aspx>

NOTE: Milepoints on Straightline Chart are not to scale.

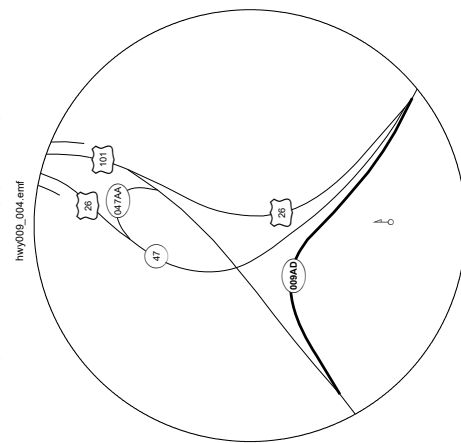
**Note:**

Jurisdiction of intersecting local roads as of:

Clatsop County	2015
Tillamook County	2015
Lincoln County	2015
Lane County	2015
Douglas County	2015
Coos County	2015
Curry County	2015

# OREGON COAST HIGHWAY No. 9

## SUNSET HWY. CONNECTION

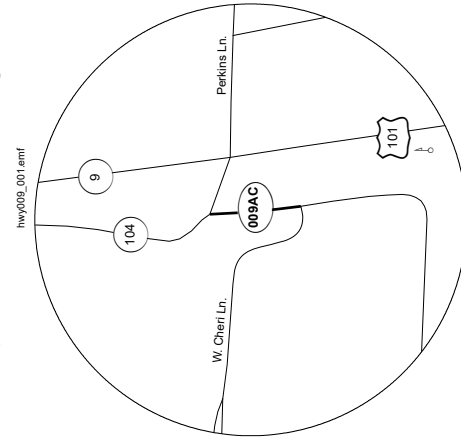


### CONNECTION No. 1 (009AD)

25.43 HWY. 009 M.P. 25.43  
25.74 HWY. 047 M.P. 0.44

Total Length 0.31 Miles

## FORT STEVENS HWY FRONT RD.

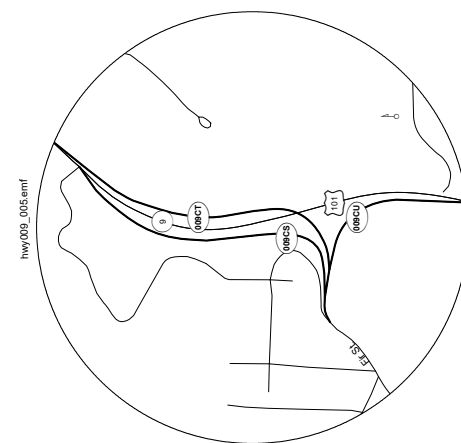


### FRONTAGE RD. (009AC)

9.48 FORT STEVENS HWY FRONT. RD. HWY. 104 M.P. 6.01  
9.52 W. CHERI LN.

Total Length 0.04 Miles

## CANNON BEACH N CONNECTIONS



### CONNECTION No. 1 (009CS)

28.11 HWY. 009 M.P. 28.11  
28.24 (DFMS)S(1)012'X012' ND CIRC  
28.47 009CT CONN. M.P. 2C27.65

Total Length 0.36 Miles

### CONNECTION No. 2 (009CT)

27.63 FIR ST. (BK)  
27.65 009CS CONN. M.P. 1C28.47  
27.68 009CU CONN. M.P. 3C28.35  
27.77 HWY. 009 M.P. 28.37  
28.06 HWY. 009 M.P. 28.06 (DFMS)S(1)024'X024' ND CIRC

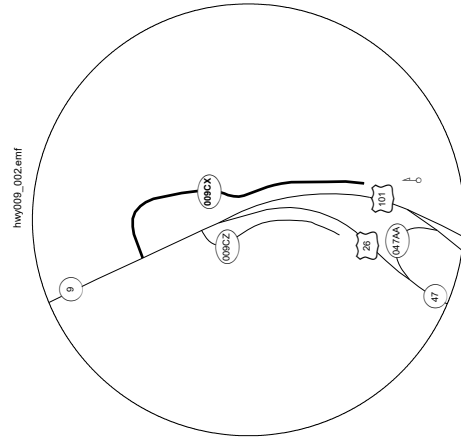
Total Length 0.43 Miles

### CONNECTION No. 3 (009CU)

28.35 009CT CONN. M.P. 2C27.68  
28.45 18892 M(1)096'X086' CON BOX STREAM  
28.57 HWY. 009 M.P. 28.57

Total Length 0.22 Miles

## JUNCTION RD. FRONTAGE RD.

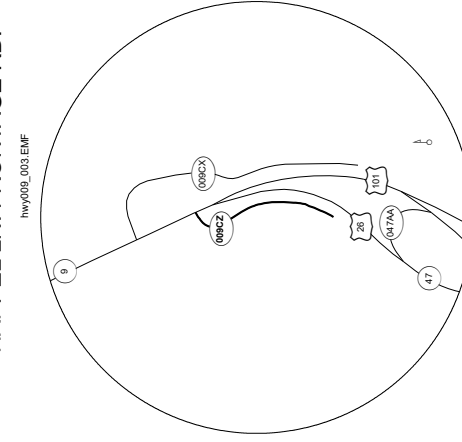


### FRONTAGE RD. (009CX)

24.85 JUNCTION RD. FRONTAGE RD. +  
HWY. 009 M.P. 24.85  
25.13 END FRONTAGE RD.

Total Length 0.28 Miles

## HAPPEL LN. FRONTAGE RD.



### FRONTAGE RD. (009CZ)

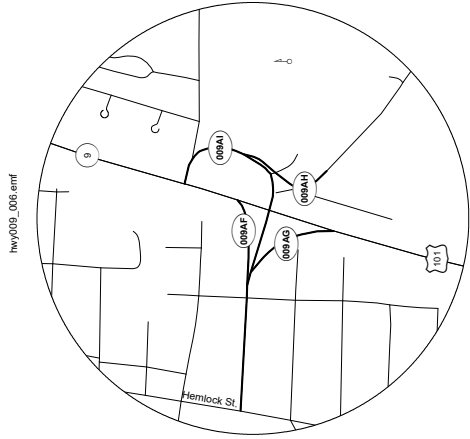
24.92 HAPPEL LN. FRONTAGE RD. +  
HWY. 009 M.P. 24.92  
25.05 HAPPEL LN.  
25.07 PRIVATE RD. (AH)

Total Length 0.15 Miles



# OREGON COAST HIGHWAY No. 9

## SUNSET BLVD. CONNECTIONS



### CONNECTION No. 1 (009AF)

HWY. 009 M.P. 29.50  
009AI CONN. M.P. 4C29.70

Total Length 0.09 Miles

### CONNECTION No. 2 (009AG)

009AI CONN. (SUNSET BLVD.) M.P. 4C29.69  
HWY. 009 M.P. 29.61

Total Length 0.09 Miles

### CONNECTION No. 3 (009AH)

009AI CONN. M.P. 4C29.56  
LEG (FROM 009AI CONN.)

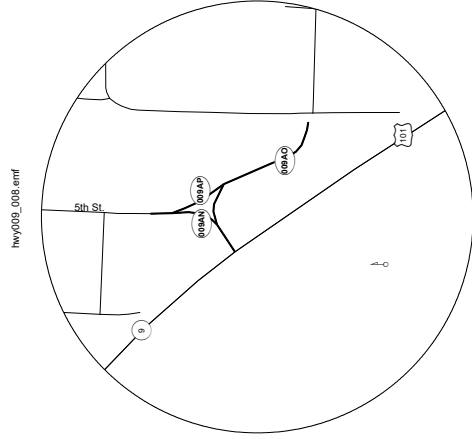
Total Length 0.10 Miles

### CONNECTION No. 4 (009AI)

HWY. 009 M.P. 29.45  
LEG (FROM HWY. 009)  
ELK CREEK RD.  
009AH CONN. (SUNSET BLVD.) M.P. 3C29.56  
HWY. 009 M.P. 29.53 LEG (TO 009AH CONN.)  
009AG CONN. M.P. 2C29.52  
009AF CONN. M.P. 1C29.59  
S SPRUCE ST.  
S HEMLOCK ST.

Total Length 0.37 Miles

## BAY CITY CONNECTIONS



### CONNECTION No. 1 (009AN)

HWY. 009 M.P. 60.09  
009AO CONN. (PORTLAND AVE.) M.P. 2C60.10  
009AP CONN. M.P. 3C60.13  
5TH ST. (AH)

Total Length 0.05 Miles

### CONNECTION No. 2 (009AO)

009AN CONN. (5TH ST.) M.P. 1C60.10  
009AP CONN. M.P. 3C60.17  
6TH ST.

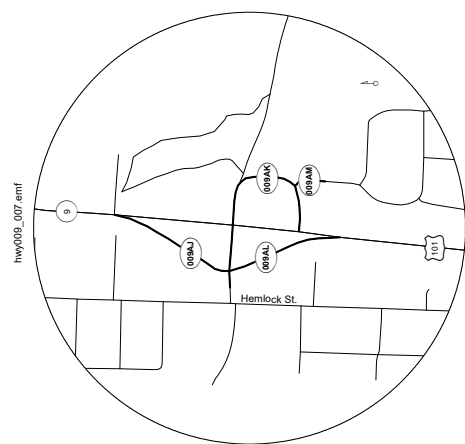
Total Length 0.08 Miles

### CONNECTION No. 3 (009AP)

009AN CONN. M.P. 1C60.13  
009AO CONN. M.P. 2C60.12

Total Length 0.04 Miles

## WARREN O'XING CONNECTIONS



### CONNECTION No. 1 (009AJ)

HWY. 009 M.P. 30.48  
LEG (TO 009AK CONN.)  
009AK CONN. M.P. 2C31.07

Total Length 0.15 Miles

### CONNECTION No. 2 (009AK)

S HEMLOCK ST.  
009AL CONN. M.P. 3C30.59 (RL) +  
009AJ CONN. M.P. 1C30.63 (LL)  
HWY. 009 M.P. 30.62  
ROAD (PVT.)  
009AM CONN. M.P. 4C31.23  
LEG (FROM HWY. 009)  
HWY. 009 M.P. 30.65

Total Length 0.25 Miles

### CONNECTION No. 3 (009AL)

009AK CONN. M.P. 2C31.07  
HWY. 009 M.P. 30.75

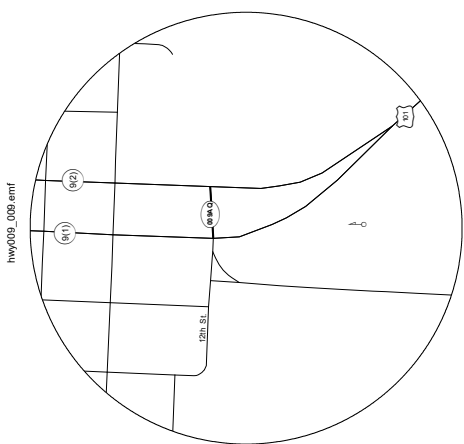
Total Length 0.16 Miles

### CONNECTION No. 4 (009AM)

009AK CONN. M.P. 2C31.23  
W CHINOOK ST. (AH)

Total Length 0.03 Miles

## 12TH ST. CONNECTION



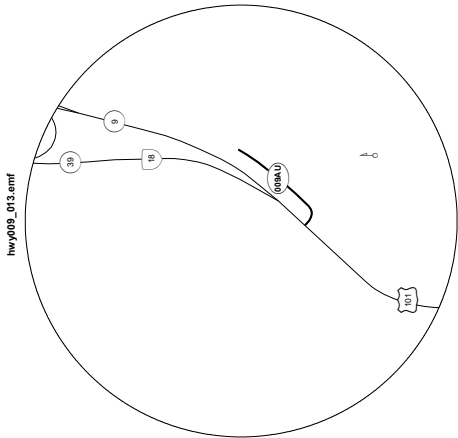
### CONNECTION No. 1 (009AQ)

HWY. 009 M.P. 66.24  
HWY. 009 M.P. (2)66.25

Total Length 0.03 Miles

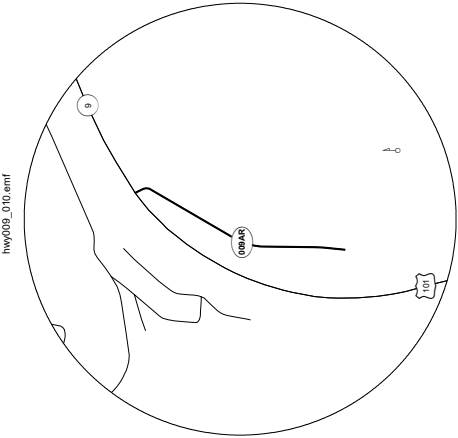
# OREGON COAST HIGHWAY No. 9

## OTIS JCT. FRONTAGE RD. NO. 2



hwy009\_013.amf

## DALEY FRONTAGE RD.



hwy009\_010.amf

### FRONTAGE RD. (009AU)

105.42  
105.54  
105.55

OTIS JCT. FRONTAGE RD. NO. 2  
ROAD (PVT.)  
HWY. 009 M.P. 105.55

Total Length 0.13 Miles

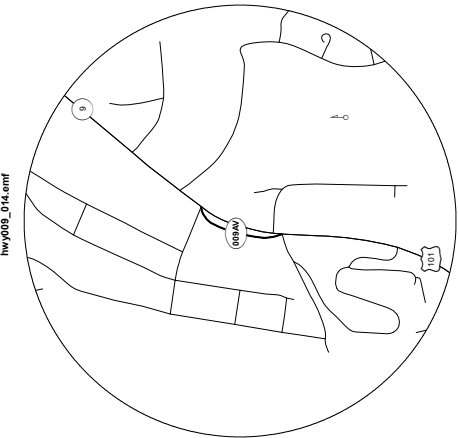
### FRONTAGE RD. (009AR)

93.87  
94.14

DALEY FRONTAGE RD. \ HWY. 009 M.P. 93.87  
ROAD (AH)

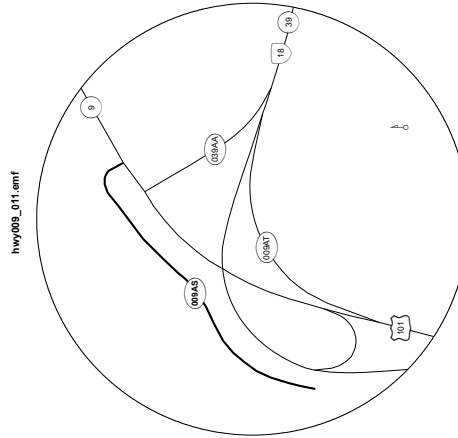
Total Length 0.27 Miles

## NELSCOTT FRONTAGE RD.



hwy009\_014.amf

## OTIS JCT. FRONTAGE RD. NO. 1



hwy009\_011.amf

### FRONTAGE RD. (009AV)

116.75  
116.81  
116.85

NELSCOTT FRONTAGE RD. +  
HWY. 009 M.P. 116.75 \ SW 32ND ST. (2ND RT.)  
ACCESS FROM HWY. 009  
S 35TH ST. \ HWY. 009 (2ND RT.) M.P. 116.85

Total Length 0.10 Miles

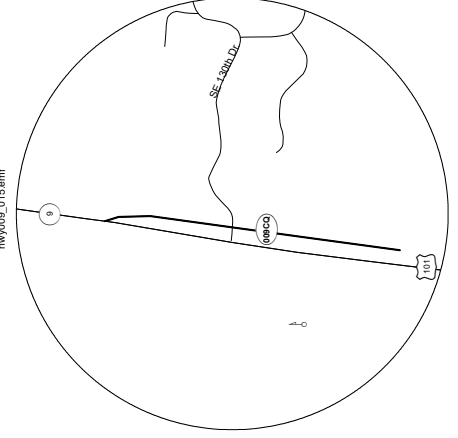
### FRONTAGE RD. (009AS)

104.92  
105.08  
105.17  
105.20  
105.28  
105.29

OTIS JCT. FRONTAGE RD. #1 \ HWY. 009 M.P. 104.92  
ROAD (PVT.)  
N KING FISHER RD.  
N SAND BEACH RD. (GATED)  
(DFMS/S) \ ND ND STREAM  
ROAD (PVT.) (AH)

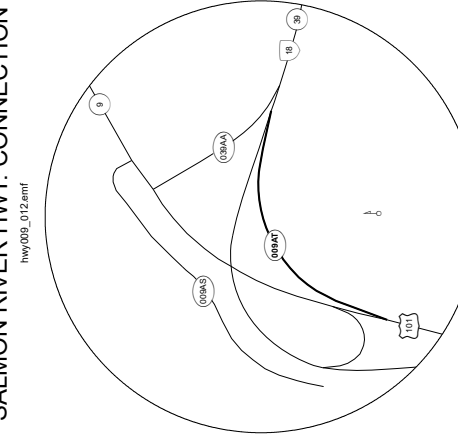
Total Length 0.37 Miles

## LOST CREEK FRONTAGE RD.



hwy009\_015.amf

## SALMON RIVER HWY. CONNECTION



hwy009\_012.amf

### FRONTAGE RD. (009CQ)

147.21  
147.31  
147.33  
147.42  
147.44  
147.52

LOST CREEK FRONTAGE RD. +  
HWY. 009 M.P. 147.21  
(DFMS/S) \ 1024' X 024' CMP CIRC  
SE 130TH DR.  
ROAD  
(DFMS/S) \ 018' X 018' CMP CIRC  
END FRONTAGE RD.

Total Length 0.31 Miles

### CONNECTION No. 1 (009AT)

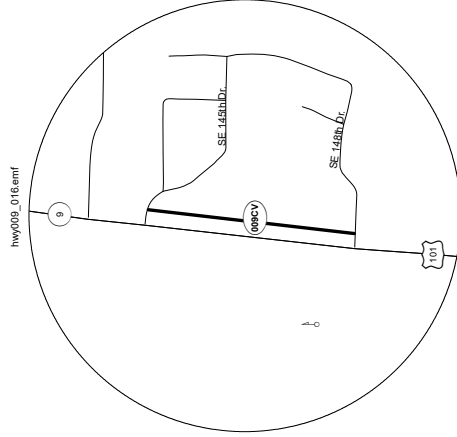
105.27  
105.57

HWY. 009 M.P. 105.27  
HWY. 039 M.P. 0.22

Total Length 0.30 Miles

# OREGON COAST HIGHWAY No. 9

## 144TH DR. FRONTAGE RD.



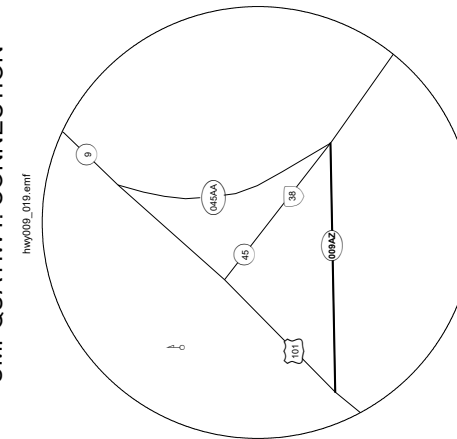
### FRONTAGE RD. (009CV)

147.99  
148.20



Total Length 0.21 Miles

## UMPQUA HWY. CONNECTION



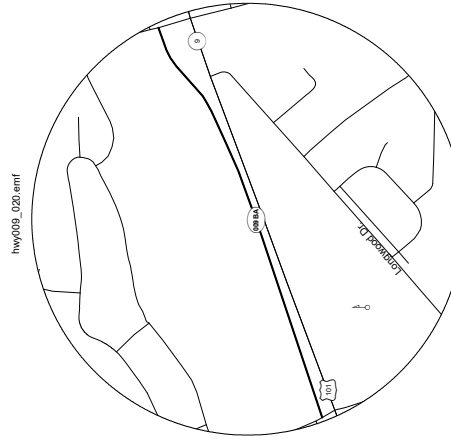
### CONNECTION No. 1 (009AZ)

211.64  
211.71



Total Length 0.07 Miles

## REEDSPORT FRONTAGE RD.



### FRONTAGE RD. (009BA)

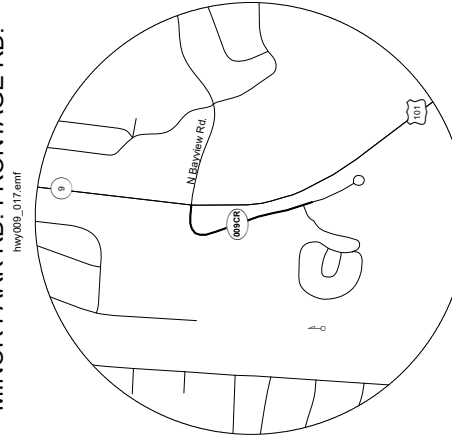
212.69



(DFMS)S(1)018°X018° ND CIRC PROVIDENCE CREEK RANCH RD.

Total Length 0.54 Miles

## MINOR PARK RD. FRONTAGE RD.



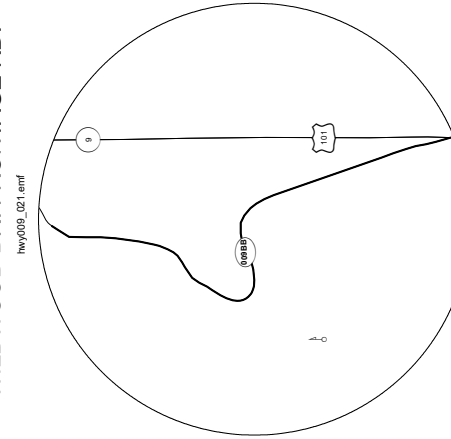
### FRONTAGE RD. (009CF)

155.05  
155.22



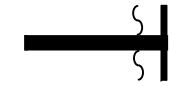
Total Length 0.17 Miles

## WILDWOOD DR. FRONTAGE RD.



### FRONTAGE RD. (009BB)

220.82  
221.63  
221.78

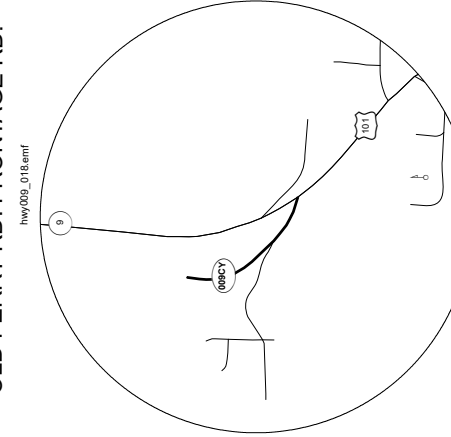


WILDWOOD DR. FRONTAGE RD. + WILDWOOD DR. (CO.) (BK)

(DFMS)S(1)048°X048° ND CIRC CLEAR CREEK HWY. 009 M.P. 221.36

Total Length 0.96 Miles

## OLD FERRY RD. FRONTAGE RD.



### FRONTAGE RD. (009CY)

191.08  
191.21  
191.23

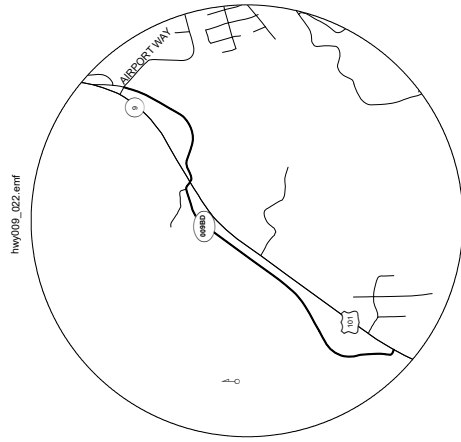


OLD FERRY RD. FRONTAGE RD. LEG (FROM HWY. 009) HWY. 009 M.P. 119.23

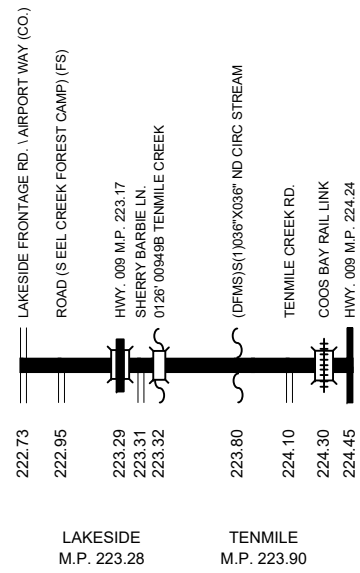
Total Length 0.15 Miles

# OREGON COAST HIGHWAY No. 9

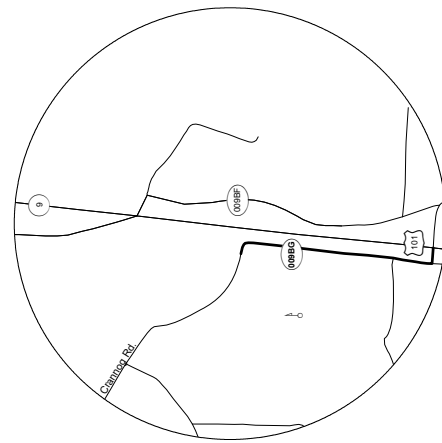
## LAKESIDE FRONTAGE RD.



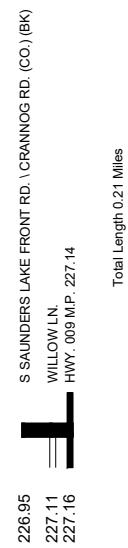
### FRONTAGE RD. (009BD)



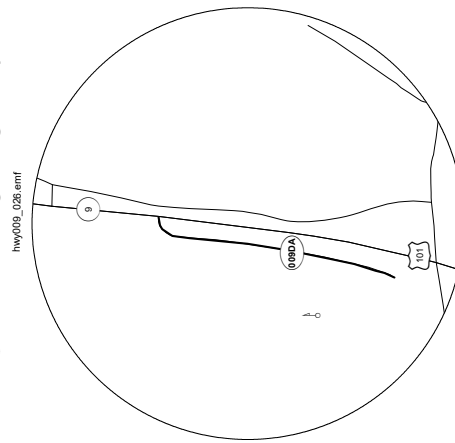
## S SAUNDERS LAKE FRONTAGE RD.



### FRONTAGE RD. (009BG)



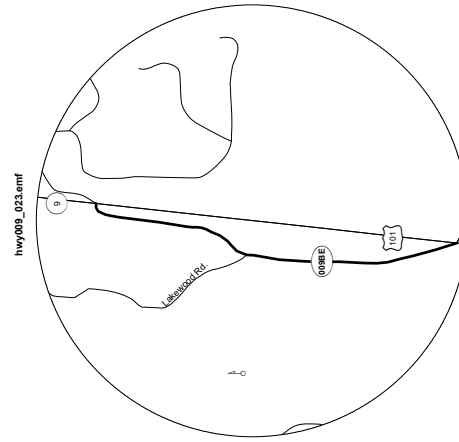
## HAUSER RD. FRONTAGE RD.



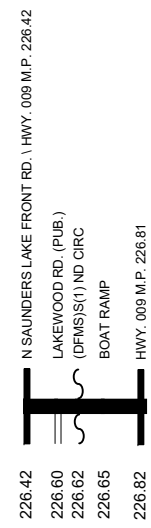
### FRONTAGE RD. (009DA)



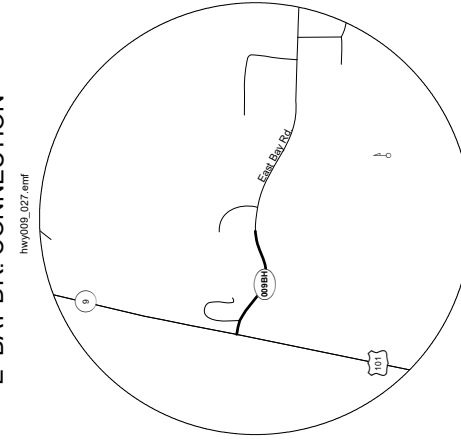
## N SAUNDERS LAKE FRONTAGE RD.




### FRONTAGE RD. (009BE)



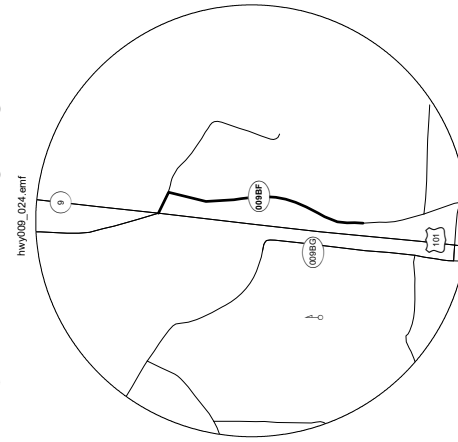
## E BAY DR. CONNECTION




### CONNECTION No. 1 (009BH)



## SAUNDERS LAKE FRONTAGE RD.

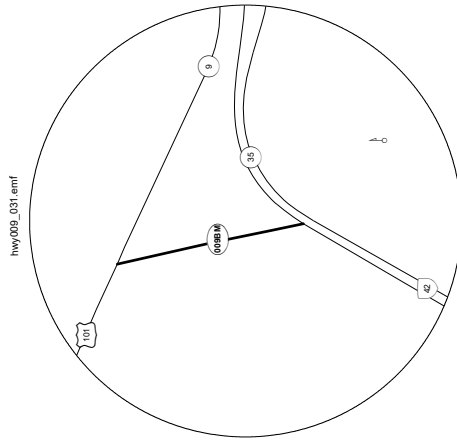


### FRONTAGE RD. (009BF)



# OREGON COAST HIGHWAY No. 9

## COOS BAY-ROSEBURG HWY. CONNECTION



### CONNECTION No. 1 (009BM)

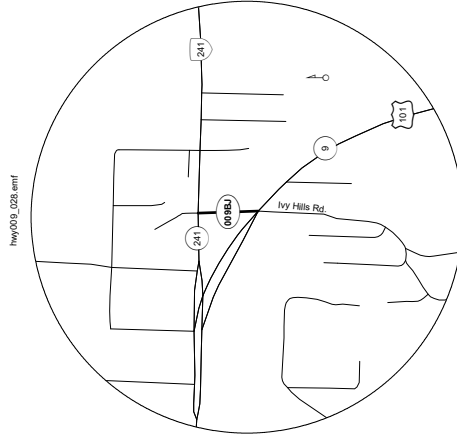
244.93 COOS BAY-ROSEBURG HWY CONN \ HWY. 009 M.P. 244.93  
244.95 LEG (TO HWY. 009)  
245.09 LEG (FROM HWY. 035)  
245.10 HWY. 035 M.P. 0.68



239.60 EDWARDS ST. (BUNKER HILL) \ HWY. 009 M.P. 239.60  
239.65 HWY. 241 M.P. 0.12

Total Length 0.17 Miles

## EDWARDS ST. (BUNKER HILL) CONNECTION



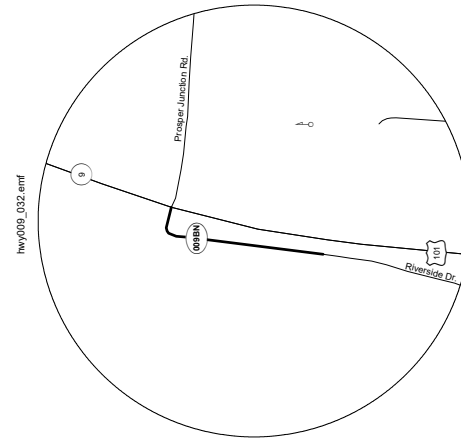
### CONNECTION No. 1 (009BJ)

239.60 EDWARDS ST. (BUNKER HILL) \ HWY. 009 M.P. 239.60  
239.65 HWY. 241 M.P. 0.12



Total Length 0.05 Miles

## N BANDON FRONTAGE RD.



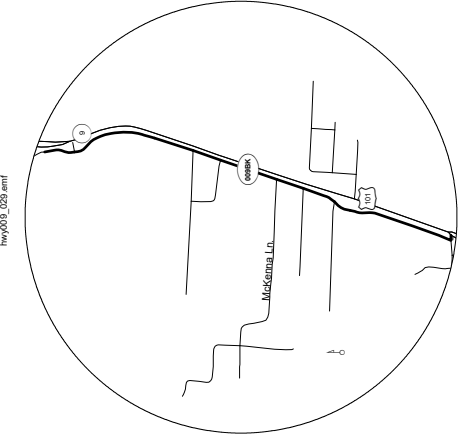
### FRONTAGE RD. (009BN)

260.13 N BANDON FRONTAGE RD. \ HWY. 009 M.P. 260.13  
260.34 RIVERSIDE DR. (AH)



Total Length 0.21 Miles

## MILLINGTON FRONTAGE RD.



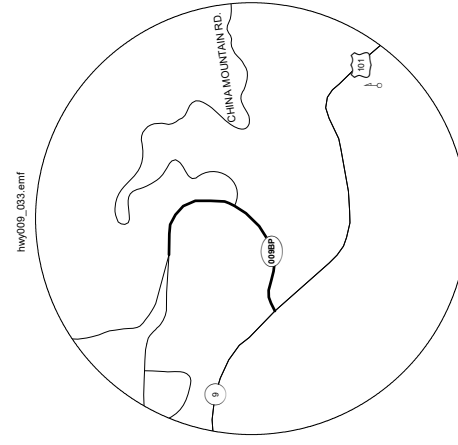
### FRONTAGE RD. (009BK)

240.66 MILLINGTON FRONTAGE RD.  
240.72 CEMETERY RD.  
240.89 CEMETERY RD.  
240.92 DFMS(1)0387\*024\* TMR BOX  
240.97 SUNNYVALE LN. (CO.)  
241.03 CENTRAL LN. (PVT.) (L1) \ (PUB.) (R1)  
241.13 DFMS(1)024\*024\* TMR BOX  
241.14 MCKENNE LN. (CO.)  
241.20 STADDEN ST. (PUB.)  
241.26 W MILL LN. (CO.)  
241.28 LEG (TO HWY. 009)  
241.45 DFMS(1)048\*036\* TMR BOX  
241.50 SHOSHONE LN. (CO.) \ HWY. 009 (2ND RT.) M.P. 241.50



Total Length 0.84 Miles

## HUMBURG MOUNTAIN FRONTAGE RD.



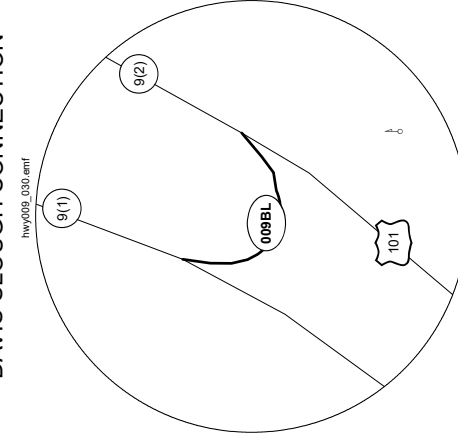
### FRONTAGE RD. (009BP)

306.99 HWY. 009 M.P. 306.99  
307.01 LEG (FROM HWY. 009)  
307.02 0061'07786 BRUSH CREEK  
307.12 CHINA MOUNTAIN RD. (CO.)  
307.13 ROAD (GATED)  
307.16 DFMS(1) ND CIRC  
307.20 ROAD (HUMBURG MOUNTAIN STATE PARK)  
307.23 GATE (AH)



Total Length 0.24 Miles

## DAVIS SLOUGH CONNECTION



### CONNECTION No. 1 (009BL)

244.48 HWY. 009 M.P. 244.48  
244.50 HWY. 009 M.P. (2)244.47



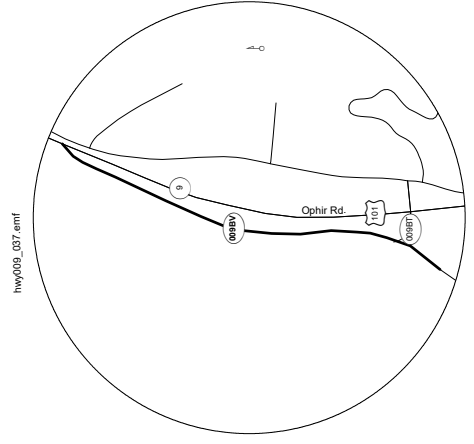
Total Length 0.02 Miles



# OREGON COAST HIGHWAY No. 9

Sheet 26 of 28  
September 2015

## NESIKA BEACH FRONTAGE RD.

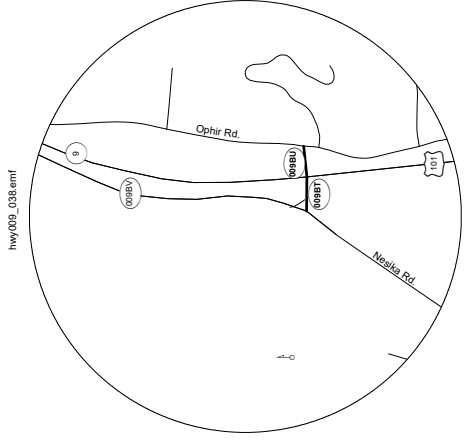


### FRONTAGE RD. (009BV)

320.56	NESIKA BEACH FRONTAGE RD. \ BEG. FRONTAGE RD. (DFMS)(1) ND CIRC
320.61	
320.83	LEG (FROM 009BT CONN.)
320.98	009BT CONN. M.P. 1C320.98 \ NESIKA BEACH RD. (AH)

Total Length 0.42 Miles

## NESIKA BEACH CONNECTIONS



### CONNECTION No. 1 (009BT)

320.95	HWY. 009 M.P. 320.95
320.96	LEG FROM HWY. 009 (RL) \ LEG (TO HWY. 009) (LT)
320.97	LEG (TO 009BV CONN.)
320.99	009BV FRONT. M.P. 1F320.98

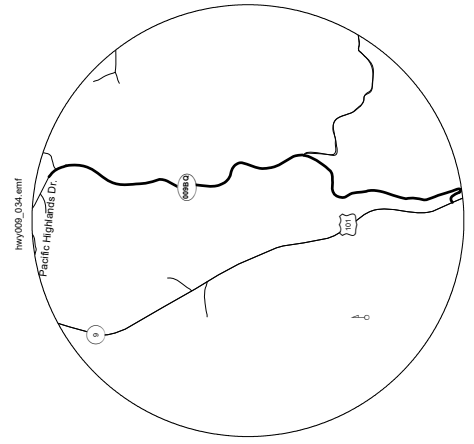
Total Length 0.04 Miles

### CONNECTION No. 2 (009BU)

320.95	HWY. 009 M.P. 320.95
320.96	LEG FROM HWY. 009
320.98	LEG (TO HWY. 009)
320.99	HILLSIDE ACCESS RD. (CO.) (RL) + OPHIR RD. (NESIKA BEACH RD.) (CO.) (LL)

Total Length 0.04 Miles

## REINHART CREEK FRONTAGE RD.

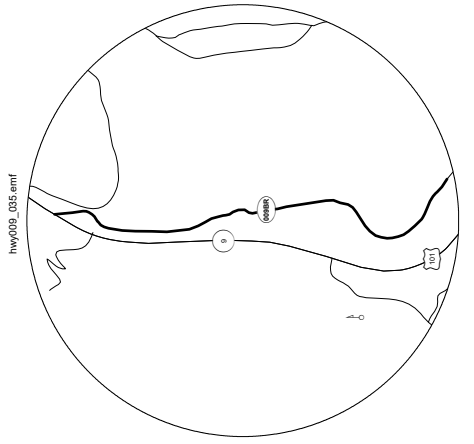


### FRONTAGE RD. (009BQ)

310.26	REINHART CREEK FRONT. RD. ROAD
310.33	
310.97	(DFMS)(1) ND ND STREAM
311.20	(DFMS)(1) 064"X040" ND ARCH STREAM ROAD (ROCKY PEAK)
311.21	
311.29	(DFMS)(1) ND CIRC
311.69	(DFMS)(1) ND CIRC
311.75	GATE
311.85	GATE
311.90	HWY. 009 M.P. 311.90

Total Length 1.64 Miles

## OBRIEN CREEK FRONTAGE RD.

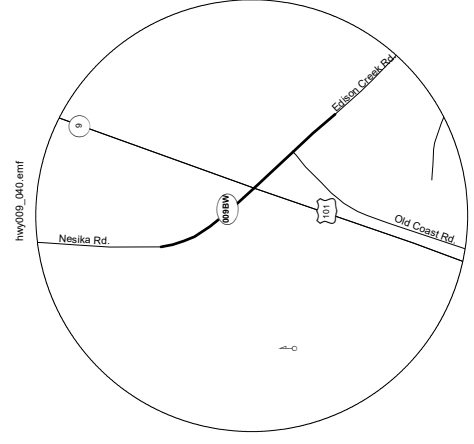


### FRONTAGE RD. (009BR)

314.15	OBRIEN CREEK FRONTAGE RD. \ HWY. 009 M.P. 314.15
314.16	(DFMS)(1) ND CIRC
314.50	GATE
314.72	ROAD (P.V.T.) (AH)

Total Length 0.57 Miles

## GEISEL MONUMENT CONNECTION

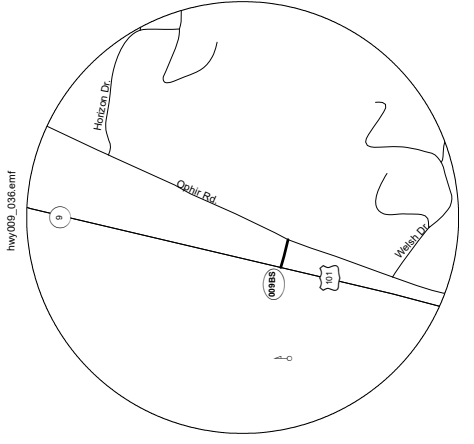


### CONNECTION No. 1 (009BW)

322.04	NESIKA BEACH RD. (CO.) (BK)
322.08	ROAD (GEISEL MONUMENT)
322.17	HWY. 009 M.P. 322.12
322.22	OLD COAST RD.
322.25	ROAD
322.29	EDSON CREEK RD. (CO.) (AH)

Total Length 0.25 Miles

## COUNTY RD. (CREEGS CR.) CONNECTION



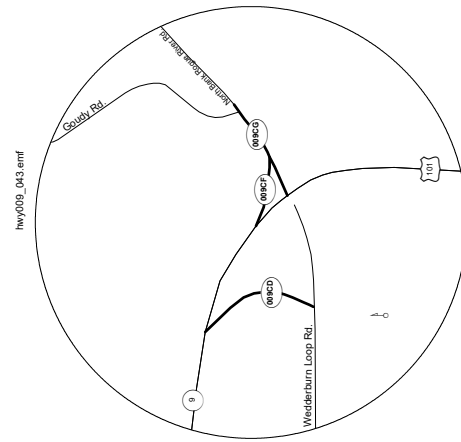
### CONNECTION No. 1 (009BS)

318.37	COUNTY RD (CREEGS CR) CONN \ HWY. 009 M.P. 318.37
318.40	OPHIR RD. (NESIKA BEACH RD.) (CO.)

Total Length 0.03 Miles

# OREGON COAST HIGHWAY No. 9

## WEDDERBURN JUNCTION CONNECTIONS



### CONNECTION No. 1 (009CD)

327.46 HWY. 009 M.P. 327.46  
327.50 WEDDERBURN LOOP RD. (CO.)

Total Length 0.04 Miles

### CONNECTION No. 3 (009CF)

327.50 009CG CONN. M.P. 4C327.50  
327.53 HWY. 009 M.P. 327.48

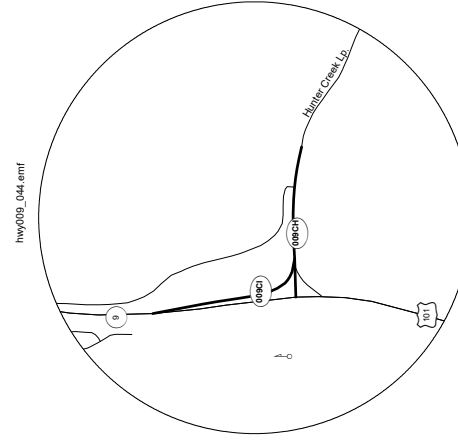
Total Length 0.03 Miles

### CONNECTION No. 4 (009CG)

327.49 HWY. 009 M.P. 327.49  
327.50 009CF CONN. M.P. 3C327.50  
327.52 GOUDY RD.

Total Length 0.03 Miles

## HUNTER CREEK CONNECTIONS



### CONNECTION No. 1 (009CH)

330.29 HWY. 009 M.P. 330.29  
330.31 009CI CONN. M.P. 2C330.19  
330.32 LEG (FROM HWY. 009)  
330.41 ROAD (GOLD BEACH CEMETERY)  
330.45 HUNTER CREEK LP. (CO.) (AH)

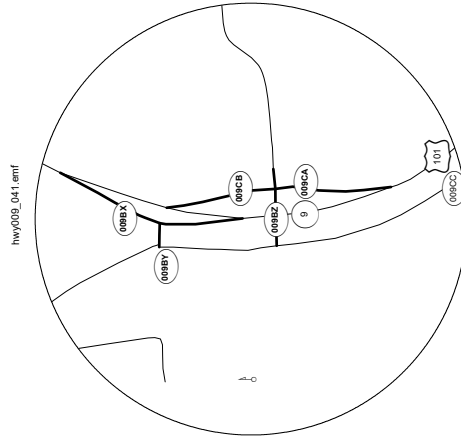
Total Length 0.16 Miles

### CONNECTION No. 2 (009CI)

330.19 009CH CONN. M.P. 1C330.31  
330.32 HWY. 009 M.P. 330.16

Total Length 0.13 Miles

## KNOX OXING CONNECTIONS



### CONNECTION No. 1 (009BX)

326.34 HWY. 009 M.P. 326.34  
326.40 009BY CONN. M.P. 1C326.39  
326.42 009CC FRONT. M.P. 1F326.39 | OLD COAST RD. (CO.)

Total Length 0.08 Miles

### CONNECTION No. 2 (009BY)

326.39 009BX CONN. M.P. 1C326.40  
326.43 HWY. 009 M.P. 326.43

Total Length 0.04 Miles

### CONNECTION No. 3 (009BZ)

326.47 009CC FRONT. M.P. 1F326.47  
326.50 HWY. 009 M.P. 326.47  
326.51 009CB CONN. M.P. 5C326.30 (LI.) +  
326.52 009CA CONN. M.P. 4C326.63 (RL.) | OCEAN WAY RD. (CO.) (AH)

Total Length 0.05 Miles

### CONNECTION No. 4 (009CA)

326.55 HWY. 009 M.P. 326.55  
326.63 009BZ CONN. (OCEAN WAY) M.P. 3C326.51

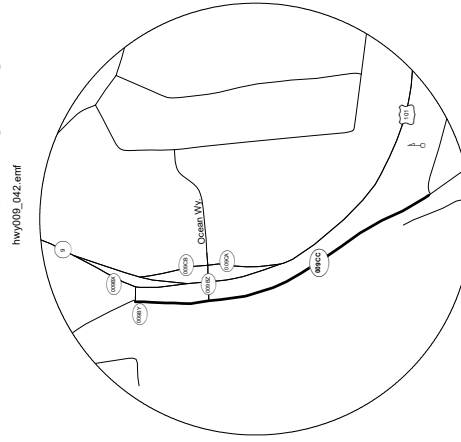
Total Length 0.08 Miles

### CONNECTION No. 5 (009CB)

326.30 009BZ CONN. M.P. 3C326.51  
326.39 HWY. 009 M.P. 326.39

Total Length 0.09 Miles

## WEDDERBURN LOOP FRONTAGE RD.



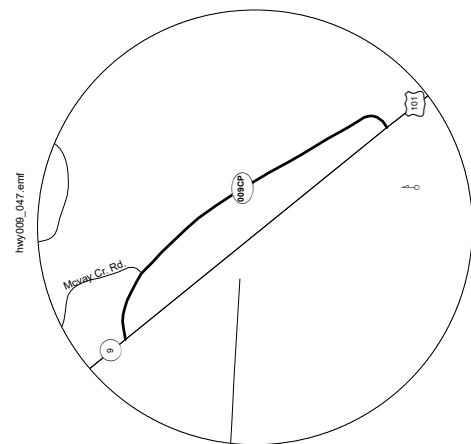
### FRONTAGE RD. (009CC)

326.39 009BX CONN. M.P. 1C326.42 | OLD COAST RD. (CO.) (BK)  
326.47 009BZ CONN. M.P. 3C326.47  
326.71 WEDDERBURN LOOP RD. (CO.) (AH) | DOYLE POINT RD. (CO.)

Total Length 0.32 Miles

# OREGON COAST HIGHWAY No. 9

## MCVAY LN. FRONTAGE RD.



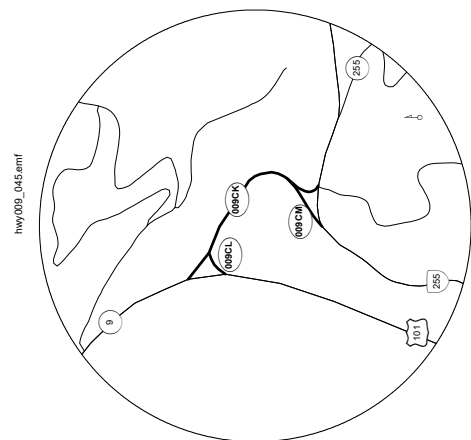
### FRONTAGE RD. (009CP)

361.16 MCVAY LANE FRONTAGE RD. HWY. 009 M.P. 361.16  
 361.23 MCVAY CREEK RD.  
 361.54 HWY. 009 M.P. 361.52



Total Length 0.38 Miles

## MEYERS CREEK CONNECTIONS



### CONNECTION No. 1 (009CK)

337.02 HWY. 009 M.P. 337.02  
 337.05 099CL CONN. M.P. 2C337.09  
 337.17 099CM CONN. M.P. 3C337.17  
 337.21 HWY. 255 M.P. 338.49



Total Length 0.19 Miles

### CONNECTION No. 2 (009CL)

337.05 HWY. 009 M.P. 337.05  
 337.09 099CK CONN. M.P. 1C337.05



Total Length 0.04 Miles

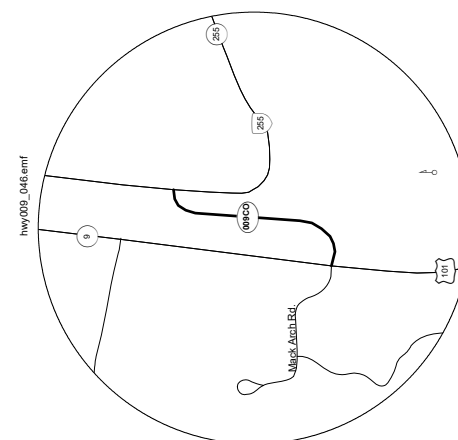
### CONNECTION No. 3 (009CM)

337.17 099CK CONN. M.P. 1C337.17  
 337.24 HWY. 255 M.P. 338.58



Total Length 0.07 Miles

## MACK ARCH CONNECTION



### CONNECTION No. 1 (009CO)

341.85 HWY. 009 M.P. 341.85  
 341.87 GATE  
 342.07 HWY. 255 M.P. 343.42



Total Length 0.22 Miles