



Census of India 2011

ASSAM

SERIES-19

PART XII-A

DISTRICT CENSUS HANDBOOK

KARBI ANGLONG

VILLAGE AND TOWN DIRECTORY



2011

DIRECTORATE OF CENSUS OPERATIONS
ASSAM



CENSUS OF INDIA 2011

ASSAM

SERIES - 19

PART XII-A

**DISTRICT CENSUS HANDBOOK
KARBI ANGLONG**

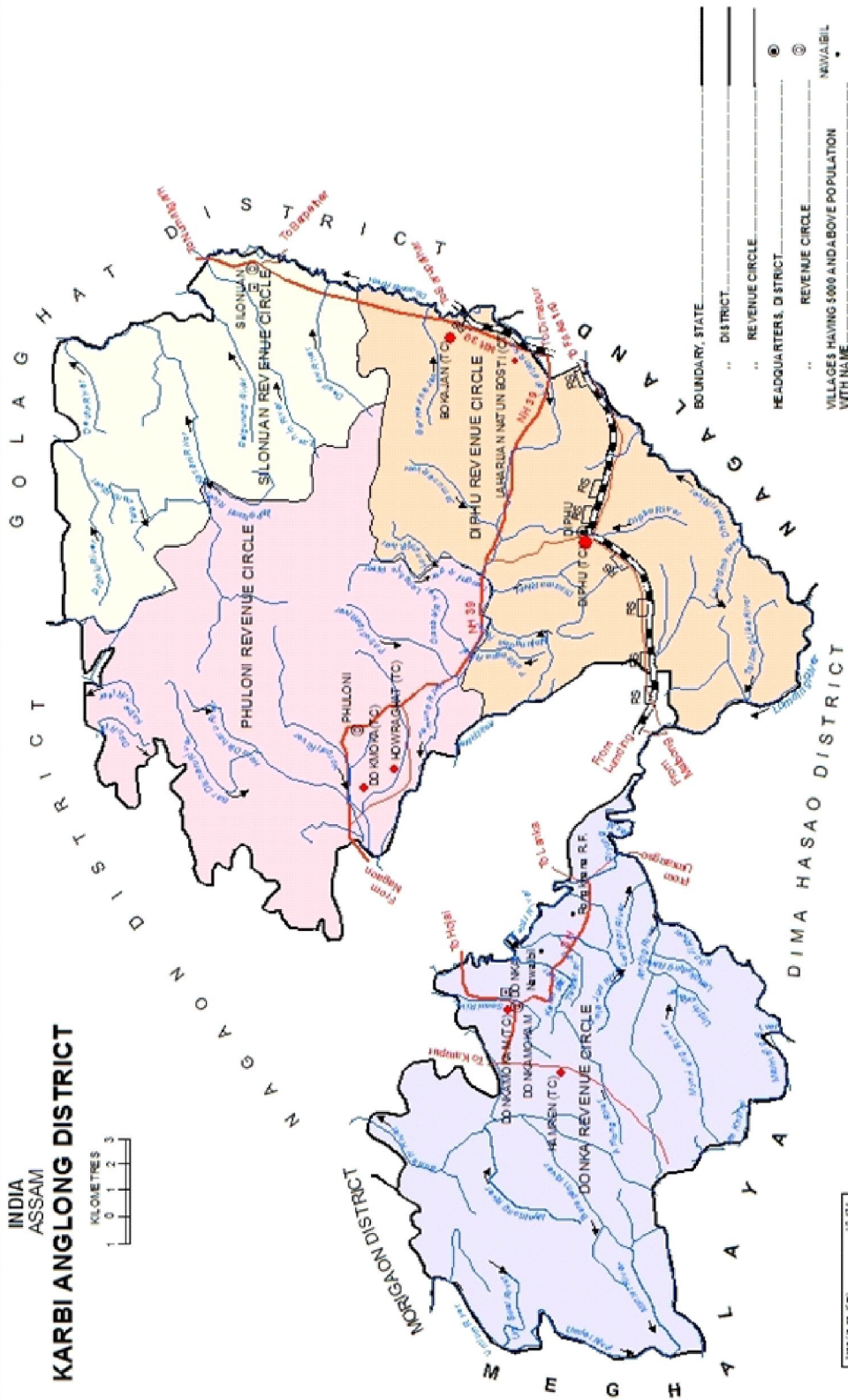
VILLAGE AND TOWN DIRECTORY



**DIRECTORATE OF CENSUS OPERATIONS
ASSAM**

Product Code No.

INDIA
ASSAM
KARBI ANGLONG DISTRICT



Area in Sq. Km.	12,424
Number of Revenue Circle	4
Number of Primary Station	4
Number of Secondary Station	1
Number of Villages	221

Revenue Circle boundaries shown on the map may be treated as notional.

This map has been framed by the office of the Director of Survey & Maps, Govt. of Assam, vide letter No. M.A. (Map) 102/2002 dated the 19th November 2012.

Community Development Block boundaries could not be shown in the map due to technical problem.

- BOUNDARY, STATE
- DISTRICT
- REVENUE CIRCLE
- HEADQUARTERS, DISTRICT
- REVENUE CIRCLE
- VILLAGES HAVING 5000 AND ABOVE POPULATION
- NAVJABIL
- URBAN AREA WITH POPULATION SIZE: 10000 & V.L.
- NH-39
- STATE HIGHWAY
- SH
- IMPORTANT METALLED ROADS
- RAILWAY LINE WITH STATION, BROAD GAUGE
- RAILWAY LINE WITH STATION, METRE GAUGE
- RIVER AND STREAM
- DEGREE COLLEGE



Karbi Dance

The Karbi is a recognized schedule tribe in Assam which is mentioned as Mikir in the constitution order of the government of India. The Karbi tribe constitutes an important ethnic group in hill areas of Assam mostly found in the Karbi Anglong district. In the life of Karbi society, dance and music plays important role. Various types of Karbi dances are performed in their different socio-religious festivals. Ronkpur and Chomangkan are the two most important festivals of Karbi. Rongker is celebrated at the beginning of the New Year. It is a springtime festival celebrated by the entire village. Chomangkan is a festival celebrated on the death ceremony of people. It is a non-stop four days and four nights celebration. Various types of dances are performed by the youths during the celebration of Rongker and Chomangkan. The karbi dances are accompanied by traditional songs generally sang by experts. The Karbis generally play a big drum called Cheng, small drum called Chengbruk, a wooden flute called Muri and bamboo flute called Pangche in their dances.

Contents

	Pages
Foreword	(ix)
Preface	(xi)
Acknowledgement	(xii)
History and Scope of the District Census Handbook	(xiii)
Brief History of the District	(xiv)
ANALYTICAL NOTE	1-59
(i) Physical features	3
(ii) Census Concepts	15
(iii) Non-Census Concepts	19
(iv) 2011 Census findings – Population and its distribution	26
(v) Brief analysis of Primary Census Abstract data based on inset tables 1 to 35	28
(vi) Brief analysis of Village Directory and Town Directory data based on Inset tables 36 to 45	47
(vii) Major social and cultural events, natural and administrative developments and significant activities during the decade	54
(viii) Brief description of places of religious, historical or archaeological importance and places of tourist interest in the district	56
(ix) Major characteristics of the district – contribution of the district in the form of any historical figure associated with the district	56
(x) Scope of Village Directory and Town Directory- Column headingwise explanation and Coverage of Data	58
VILLAGE AND TOWN DIRECTORY	63-1189
Section I - Village Directory	64-1179
Note explaining the abbreviations used in Village Directory	65
(a) List of villages merged in towns and outgrowths at 2011 Census	71
(b) RC Maps showing CD boundaries	73-82
(c) Alphabetical list of Villages alongwith location code 2001 & 2011 :	83-118
(d) CD blockwise Village Directory	119-1111
Amri CD Block	120
Chinthong CD Block	168
Rongkhang CD Block	216
Socheng CD Block	288
Lumbajong CD Block	320
Bokajan CD Block	472
Howraghat CD Block	624
Samelangso CD Block	744
Langsomepi CD Block	856
Rongmongwe CD Block	944
Nilip CD Block	1016

Appendixes to Village Directory:		1115-1179
Appendix I :	Summary showing total number of villages having Educational, Medical and Amenities in Villages - CD Block wise	1115
Appendix I A	Villages by number of Primary Schools	1117
Appendix I B	Villages by Primary, Middle and Secondary Schools	1118
Appendix I C	Villages with different sources of drinking water facilities available	1118
Appendix II	Villages with 5,000 and above population which do not have one or more amenities available	1118
Appendix III	Land utilisation data in respect of Census Towns / Non-Municipal towns	1119
Appendix IV	CD Block wise list of inhabited villages where no amenity other than drinking water facility is available	1119
Appendix V	Summary showing number of villages having or not having Scheduled Castes population	1119
Appendix VI	Summary showing number of villages having or not having Scheduled Tribes population	1120
Appendix VII A	List of villages according to the proportion of Scheduled Castes to the total population by ranges	1120
Appendix VII B	List of villages according to the proportion of Scheduled Tribes to the total population by ranges	1147
Appendix VIII	Number of villages under each Gram Panchayat (CD Block wise)	1149

Section II - Town Directory		1181-1189
------------------------------------	--	------------------

Statement I	Status and Growth History,2009	1183
Statement II	Physical aspects and Location of Towns, 2009	1184
Statement III	Civic and other amenities,2009	1184
Statement IV	Medical facilities, 2009	1185
Statement V	Education,Recreational and Cultural facilities, 2009	1186
Statement VI	Industry and Banking, 2009	1188
Statement VII	Civic and other amenities in slums,2009	1188
Appendix to Town Directory	- Towns showing their outgrowth with population	1189

Foreword

The District Census Handbook (DCHB) is an important publication of the Census Organization since 1951. It contains both Census and non Census data of urban and rural areas for each District. The Census data provide information on demographic and socio-economic characteristics of population at the lowest administrative unit i.e. of each Village and Town and ward of the District. The Primary Census Abstract (PCA) part of this publication contains Census data including data on household amenities collected during 1st.phase of the Census i.e. House Listing and Housing Census. The non Census data presented in the DCHB is in the form of Village Directory and Town Directory contain information on various infrastructure facilities available in the village and town viz; education, medical, drinking water, communication and transport, post and telegraph, electricity, banking, and other miscellaneous facilities. Later on, the Telegraph Services were closed by the Government of India on 15th. July, 2013. The data of DCHB are of considerable importance in the context of planning and development at the grass-root level.

2. In the 1961 Census, DCHB provided a descriptive account of the District, administrative statistics, Census tables and Village and Town Directory including Primary Census Abstract. This pattern was changed in 1971 Census and the DCHB was published in three parts: Part-A related to Village and Town Directory, Part-B to Village and Town PCA and Part-C comprised analytical report, administrative statistics, District Census tables and certain analytical tables based on PCA and amenity data in respect of Villages. The 1981 Census DCHB was published in two parts: Part-A contained Village and Town Directory and Part-B the PCA of Village and Town including the SCs and STs PCA up to Tahsil/Town levels. New features along with restructuring of the formats of Village and Town Directory were added. In Village Directory, all amenities except electricity were brought together and if any amenity was not available in the referent Village, the distance in broad ranges from the nearest place having such an amenity, was given.

3. The pattern of 1981 Census was followed by and large for the DCHB of 1991 Census except the format of PCA. It was restructured. Nine-fold industrial classification of main workers was given against the four-fold industrial classification presented in the 1981 Census. In addition, sex wise population in 0-6 age group was included in the PCA for the first time with a view to enable the data users to compile more realistic literacy rate as all children below 7 years of age had been treated as illiterate at the time of 1991 Census. One of the important innovations in the 1991 Census was the Community Development Block (CD Block) level presentation of Village Directory and PCA data instead of the traditional Tahsil/Taluk/PS level presentation.

4. As regards DCHB of 2001 Census, the scope of Village Directory was improved by including some other amenities like banking, recreational and cultural facilities, newspapers & magazines and 'most important commodity' manufactured in a Village in addition to prescribed facilities of earlier Censuses. In Town Directory, the statement on Slums was modified and its coverage was enlarged by including details on all slums instead of 'notified slums'.

5. The scope and coverage of Village Directory of 2011 DCHB has been widened by including a number of new amenities in addition to those of 2001. These newly added amenities are: Pre-Primary School, Engineering College, Medical College, Management Institute, Polytechnic, Non-formal Training Centre, Special School for Disabled, Community Health Centre, Veterinary Hospital, Mobile Health Clinic, Medical Practitioner with MBBS Degree, Medical Practitioner with no degree, Traditional Practitioner and faith Healer, Medicine Shop, Community Toilet, Rural Sanitary Mart or Sanitary Hardware Outlet in the Village, Community Bio- gas, Sub Post Office, Village Pin Code, Public Call Office, Mobile Phone Coverage, Internet Cafes/ Common Service Centre, Private Courier Facility, Auto/Modified Autos, Taxis and Vans, Tractors, Cycle-pulled Rickshaws, Carts

driven by Animals, Village connected to National Highway, State Highway, Major District Road, and Other District Road, Availability of Water Bounded Macadam Roads in Village, ATM, Self-Help Group, Public Distribution System(PDS) Shop, Mandis/Regular Market, Weekly Haat, Agricultural Marketing Society, Nutritional Centers (ICDS), Anganwadi Centre, ASHA (Accredited Social Health Activist), Sports Field, Public Library, Public Reading Room, Assembly Polling station, Birth & Death Registration Office. In the Town Directory, seven Statements containing the details and the data of each Town have been presented viz.; (i)-Status and Growth History of Towns,(ii)- Physical Aspects and Location of Towns, (iii)-Civic and other Amenities, (iv)-Medical Facilities, (v)-Educational, Recreational & Cultural Facilities, (vi)- Industry & Banking, and (vii)- Civic & other amenities in Slums respectively. CD Block wise data of Village Directory and Village PCA have been presented in DCHB of 2011 Census as presented in earlier Census.

6. The data of DCHB 2011 Census have been presented in two parts, Part-A contains Village and Town Directory and Part-B contains Village and Town wise Primary Census Abstract. Both the Parts have been published in separate volumes in 2011 Census.

7. The Village and Town level amenities data have been collected, compiled and computerized under the supervision of Shri Prateek Hajela, IAS, Director of Census Operation, Assam. The task of Planning, Designing and Co-ordination of this publication was carried out by Dr. Pratibha Kumari, Assistant Registrar General (SS) under the guidance & supervision of Dr. R.C.Sethi, Ex-Addl. RGI and Shri Deepak Rastogi present Addl.RGI. Shri A.P. Singh, Deputy Registrar General, (Map) provided the technical guidance in the preparation of maps. Shri A.K. Arora, Joint Director of Data Processing Division under the overall supervision of Shri M.S.Thapa, Addl. Director (EDP) provided full cooperation in preparation of record structure for digitization and validity checking of Village and Town Directory data and the programme for the generation of Village Directory and Town Directory including various analytical inset tables as well as Primary Census Abstract (PCA). The work of preparation of DCHB, 2011 Census has been monitored in the Social Studies Division. I am thankful to all of them and others who have contributed to bring out this publication in time.

New Delhi.
Dated:- 16-06-2014

(C.Chandramouli)
Registrar General &
Census Commissioner, India

Preface

The District Census Handbook (DCHB) was first introduced in 1951 Census. This is a publication containing both Census and Non-Census data. The DCHB is a publication where data is sourced both from State Government as well as from the office of the Directorate of Census Operations.

In a DCHB, district wise data at village and town/ Ward level is presented at Community Development Blockwise. In DCHBs of earlier Censuses only Primary Census Abstract data was presented alongside the Village directory/Town Directory data. However, during 2011 Census it was decided to bring out two publications of DCHB as Part A and Part B for each district. The Part A will contain various inset tables based on Village Directory/Town Directory data , Part B shall comprise mainly of Census data pertaining to Primary Census Abstract (Rural & Urban) as well as Houselisting data arranged CD Block wise for each district. This is the first time that the DCHB is coming up with the Houselisting data in its publication.

The main purpose of DCHB is to disseminate data upto the lowest administrative level of villages in rural areas and wards in urban areas to facilitate micro level planning and development at the grassroots.

The Census Operation in Assam was conducted under the able guidance and supervision of Shri R.K.Das, IAS. I had assumed office as the Director of Census Operations in February, 2014 and by this time collection and compilation of Village and Town Directory schedules for the 26395 villages and 214 towns, including 126 Census Towns had painstakingly been completed. An important aspect of this publication of DCHB is that unlike other Census publications where villages are presented only Revenue Circle wise, this publication of the handbook is presenting villages CD Blockwise. For this purpose, the information on CD Blocks was collected from Panchayat and Rural Department of the state Government to arrange the villages accordingly.

The work of collection of Village and Town Directory schedules was done under the supervision of Dr.D.K.Dey, Joint Director and Sri G.R.Saikia, Deputy Director. However, after transfer of Dr. Dey from DCO, Assam, Smt Bharati Chanda supervised the work of compilation, validation and finalization of Village and Town Directory data. Smt Nijora Sharma, Asst. Director guided and co-ordinated the entire staff engaged in the various aspects relating to compilation of the DCHB. Shri J.Ghosh, Sr.Supervisor greatly helped in cross checking and validation of the entire data. Smt. Salma Sahin Laskar, SI-II and Shri Satadal Dutta, DEO also have contributed significantly in bringing out this publication of DCHB by meticulously scrutinizing the data and preparing the manuscripts.

I would like to thank Shri O.M.Singh, Research Officer (Map) and his dedicated team of the Map section for preparing the maps presented in the DCHB.

I am grateful to Dr.C.Chandramouli, IAS Registrar General & Census Commissioner of India for his valuable guidance and his constant encouragement to complete the work within the time frame. I would also like to specially thank Shri A.K.Arora, Joint Director, D.P.Division and his team for their constant technical guidance and co-operation.

Guwahati
11th July, 2014

(PRATEEK HAJELA, IAS)
DIRECTOR OF CENSUS OPERATIONS, ASSAM

Acknowledgement

Editing and Supervision

1.	Mrs. Bharati Chanda	Joint Director
2.	Shri G.R. Sakia	Deputy Director
3.	Smt. Nijora Sharma	Asst. Director
4.	Sri O.M. Singh	Research Officer(Map)

Drafting of Analytical Note

1.	Sri N.K. Talukdar	Asst. Director (EDP)
2.	Sri Bikash Nath	Asst. Director
3.	Sri B. Borpujari	Asst. Director
4.	Sri N.M. Gogoi	SI-I
5.	Smt. Ranjita Sharma	Sr. Supervisor
6.	Smt. Pranati Medhi	Sr. Supervisor
7.	Smt. Khana Das	SI-II
8.	Sri S.Sajilal	SI-II
9.	Miss Salma Sahin Laskar	SI-II
10.	Md. C. Rahman	SI-II
11.	Smt. Ambalika Khound	SI-II

Social Studies Section

1.	Sri P.J.Borkakoty	SI-I
2.	Sri S. Sajilal	SI-II
3.	Sri S. Swragiary	SI-II
4.	Smt. Dipti Sharma	Compiler
5.	Miss D.Makdoh	Compiler
6.	Miss A. Nilufar	Sr. Consultant
7.	Sri Pankaj Das	Jr. Consultant
8.	Sri Sushanta Chakraborty	Jr. Consultant

Data Validation and final set up

1.	Sri Jayanta Ghosh	Sr. Supervisor
2.	Sri Satadal Dutta	DEO

Mapping Unit

1.	Sri M.R.Nath	Sr. Geographer
2.	Smt. S.K.Chetia	Sr. Drawing Assistant
3.	Smt. Minu Kalita	Sr. Drawing Assistant
4.	Smt. Mamoni Kalita	Sr. Draughtsman
5.	Smt. Biju Mahanta	Sr. Draughtsman

HISTORY AND SCOPE OF THE DISTRICT CENSUS HANDBOOK

The need of data at the grass root level for the administrative and planning purposes at sub micro level as well as academic studies prompted the innovation of District Census Handbook. District Census Handbook is a unique publication from the Census organization which provides most authentic details of census and non-census information from village and town level to district level. The District Census Handbook was firstly introduced during the 1951 Census. It contains both census and non census data of urban as well as rural areas for each district. The census data contain several demographic and socio-economic characteristics of the lowest administrative unit i.e. of each village and town and ward of the district. The non census data comprise of data on availability of various civic amenities and infrastructural facilities etc. at the town and village level which constitute Village Directory and Town Directory part of the DCHB. The data of DCHB are of considerable importance in the context of planning and development at grass-root level.

In 1961 census DCHB provided a descriptive account of the district, administrative statistics, census tables and village and town directory including Primary Census Abstract. This pattern was changed in 1971 Census and the DCHB was published in three parts: Part-A related to village and town directory, Part-B to village and town PCA and Part-C comprised analytical report, administrative statistics, district census tables and certain analytical tables based on PCA and amenity data in respect of villages. The 1981 census DCHB was published in two parts: Part-A contained village and town directory and Part-B the PCA of village and town including the SCs and STs PCA up to tahsil/town levels. New features along with restructuring of the formats of village and town directory were added into it. In Village Directory, all amenities except electricity were brought together and if any amenity was not available in the referent village, the distance in broad ranges from the nearest place having such an amenity, was given.

The pattern of 1981 census was followed by and large for the DCHB of 1991 Census except the format of PCA. It was restructured. Nine-fold industrial classification of main workers was given against the four-fold industrial classification presented in the 1981 census. In addition, sex wise population in 0-6 age group was included in the PCA for the first time with a view to enable the data users to compile more realistic literacy rate as all children below 7 years of age had been treated as illiterate at the time of 1991 census. One of the important innovations in the 1991 census was the Community Development Block (CD Block) level presentation of village directory and PCA data instead of the traditional tahsil/taluk/PS level presentation.

As regards DCHB of 2001 Census, the scope of Village Directory was improved by including some other amenities like banking, recreational and cultural facilities, newspapers & magazines and 'most important commodity' manufactured in a village in addition to prescribed facilities of earlier censuses. In Town Directory, the statement on Slums was modified and its coverage was enlarged by including details on all slums instead of 'notified slums'.

The scope and coverage of Village Directory of 2011 DCHB has been widened by including a number of new amenities in addition to those of 2001. In the Town Directory, seven Statements containing the details and the data of each town have been presented viz.; (i)-Status and Growth History of towns,(ii)-Physical Aspects and Location of Towns, (iii)-Civic and other Amenities, (iv)-Medical Facilities, (v)-Educational, Recreational & Cultural Facilities, (vi)-Industry & Banking, and (vii)- Civic & other amenities in Slums respectively. CD Block wise data of Village Directory and Village PCA have been presented in DCHB of 2011 census as presented in earlier census. The data of DCHB 2011 Census have been presented in two parts, Part-A contains Village and Town Directory and Part-B contains Village and Town wise Primary Census Abstract. Both the Parts have been published in separate volumes in 2011 Census.

Brief History of the district :

A new district named as the United Mikir and North Cachar Hills District emerged on the 17th November' 1951 with some parts of the districts of Sivasagar (now Golaghat), Nagaon, Cachar and United Khasi and Jaintia Hills district of present Meghalaya for all round development of the tribal folk of the Central Assam. This district was bifurcated into two separate districts as "Mikir Hills" and North Cachar Hills district in the year 1970. The Mikir Hill district got rechristened as "Karbi Anglong District" w.e.f the 14th October' 1976 vide Govt. Notification No. TAD/R/115/74/47 Dtd. 14-10-1976. Thus Karbi Anglong came into being as a full fledged separate district in the map of Assam with its Head quarter at Diphu. The district enjoys autonomy under the provision of Sixth Schedule of the Indian Constitution. It is the largest district of Assam in terms of area.

The name of the district 'Karbi Anglong' is believed to have been derived from the word 'Karbi' drawn from the term 'Thakarkibi', a sacred festival performed by the people to worship God during marriage and harvesting etc. Thus "Kar" from Thakar and "Bi" from kibi together formed Karbi. The word Anglong means high and standing hills. Thus the name of district is known as "Karbi Anglong".

The Karbis are a mixture of Austriacs and Bodos tribes found originally from the hilly region between Sivasagar district and the State of Nagaland. But in the opinion of an English writer Colonel Dalton that they were original settlers of North Cachar Hills. The present Karbi Anglong area was under the control of Kachari king. They were Varman, the Mecha, Pala dynasties who left considerable evidence of Hindu cultures through temples, images and idols. These Kachari rulers subjugated the Karbis by manifold oppressions and as a result considerable part of the Karbis had to migrate to Jaintia hill and settled in Ronghang near Lanka.

There too the fate of the Karbis remained same and could not live peacefully and compelled to move to Dimarua, Beltola and Rani in the district of Kamrup and some of them remained in the hills. However during the reign of Jayadhaj Singha few families were settled at Tihulia village in Nagaon who were loyal to Ahom King and paid royal tax. Later during the period of Ahom King Rajeswar Singha, the Karbis refused to pay the royal tax and the Ahom royal chief of Raha killed the Karbi chief who wanted to free the Karbis from bondage and subjugation. In 1765 AD the Ahom King annihilated all the hostile activities of the Karbis and put under control again and subjugated to pay royal taxes. But sorrows and miseries never left these Karbi people as they had to pay taxes to the neighbouring Cachar and Jaintia kings. Further one section under Tularom Senapoty at Mudanga was harassed by Naga chief while a section could retain their position without allegiance to Naga chief. Thus the medieval period of the Karbis reflects a precarious and miserable plight for them in Assam history.

Then after the down fall of Ahom, Kachari, Jaintia and many other ruling tribes, the Karbis were also directly under the subjugation of the British by "Yandaboo Agreement" in 1826 AD. The British administration also introduced land settlement Act in 1837-38 by levying tax and abolished the tribute in kind. This British administration continued till the day of India's independence on 15 August 1947

District Administration:

The Deputy Commissioner of the district is the overall in charge of the district. He also acts as the collector in case of Revenue matters, as a District Magistrate in case of maintenance of Law and order and General Administration, as a District Election officer in case of conduct of Election, as a Principal Census Officer while conducting Census and so on. A number of officers like Additional Deputy Commissioners, Sub-divisional officers,

Extra Assistant commissioners and others assist the Deputy Commissioner in looking after the administration of the district. However, the District council of this district has carried various works of different departments. A detail account of District Council is given below in a separate heading.

For administrative purpose, the district is divided into 4 Revenue Circles which cover 2,921 villages. The name of Revenue Circles are Donka, Diphu, Phuloni, Silonijan. The district possesses 11 Community Development Blocks. The district covers an area of 10,434 Sq.Km (Rural: 10396.55 Sq.Km. and Urban: 37.45 Sq.Km.) out of the State total areas of 78,438 Sq. Km. The rank of the district in term of area is 1st among the district of Assam. The district has 7 towns. Out of which, 6 are TCs and one town is CT.

Autonomous Hill District Council

Under the 6th Scheduled of Constitution of India, the Mikir Hills now Karbi Anglong district aspires the status of an autonomous hills district under para-1 having independent district council under para-2 with the head quarters at Diphu. And under para-20 of the same scheduled, Karbi Anglong is declared as a tribal area which came into being on 23rd June 1952 while Late Bishnu Ram Medhi was the Chief Minister of Assam at that time. The Mikir Hills District Council consists of 26 members. The District Council has both executive and legislative power. Thus two autonomous Hills district formed for United Mikir and Cachar Hills have been brought under one single administration for the purpose of general administration till bifurcation on 1970. And after that Mikir Hills district renamed as Karbi Anglong on 1976.

ANALYTICAL NOTE

Physical features:

Karbi Anglong is situated in the central part of Assam. The district is surrounded by Nagaon and Golaghat district in the north, Dima Hasao and Nagaland in the south, a part of Golaghat district in the east and Meghalaya and Morigaon districts in the west. The district with dense tropical forest covered hills and flat plains is situated between 25° 33' N to 26° 35' N Latitude and 92° 10' to 93° 50' E Longitude. The district covers an area of 10434.00 Sq. Kms. In terms of area, the district occupies the 1st rank among the district of the state.

Physiography:

Topographically the Karbi Anglong district is divided into two natural divisions by a portion of the Nagaon district which bifurcates this district to form two detached parts. The eastern part comprises of two sub divisions Diphu and Bokajan and the other part known as Hamren sub division. The entire district consists of hilly region. Only narrow part of plains land found along the banks of the river Kapili, Dhansiri, Jamuna and Barapani. The hilly region ends in the Brahmaputra valley in the north, the Dhansiri plains on the east and on the west the plains of river Jamuna. Beyond this narrow plains the hills sharply rises and covered with dense forest. The upper reaches of Dhansiri and Kaliani are almost destitute of population. The beauty of nature from the blue hill ranges with wilderness of dense trees can be viewed from some 40 km away of Nagaland. On foot hills of the blue hill the Karbi people use to cultivate their daily needs as rice, vegetables, mustard, cotton etc. Bamboo, jungles and creeper trees found in the steeply sloping of the hills are places of habitation of wild lives. The outer ranges of the district are 450 meters height in average and the summits are 1000 meters or more above the sea level. Further the district can be divided into two parts, one northern range is having an elevation of 600 meters stretches from Dabaka in the south west to Bokakhat in the north. Then higher southern range extends from Bakulaighat to Borpathar in the north east. The western part rises steeply from the

narrow valley of Kalani separates the two parts. The plains area which includes the valley of Jamuna, Kapili and

Dhansiri having elevation range of 75 meters to 250 meters stretches between Lumding, Hojai and Diphu. From among these, the valley of Jamuna is by far largest and most populated by heavy immigrants from both hills and plains in search of food and shelter. Then the Kapili valley including Dhansiri and the plains of Barapani river are also places of habitation of people since a petty long time. But now a days migration from various parts increases the density of population of these region considerably. The main peaks of northern and southern ranges are Bishandori, Kud, Mokrang, Mehekongthu, Raidan, Kankochan Chenghetishon, Matikhola, Warekmushak, Bargarichang, Bhaluk, Cheniabirshow, Hunghi , Khubaman etc.

Drainage:

The water drainage in the north of the district is the mighty Brahmaputra. Among the rivers, Dhansiri in the north east, the Kapili, the Doiang and the Jamuna in the west constitute the main drainage of the district. In Karbi Anglong proper the water drainage shows a radical pattern with the rivers and streams flowing south into the Jamuna valley, west into Kapili valley and in north into the Brahmaputra. The other important rivers of this district are Kalioni. flowing to east-north and the east is crossed the north eastern part. The river Diphu flows towards northern slopes, Deopani, Kaipani towards north-western slopes of the district. The Langkangtang along with the tributaries of river Nonoi flows towards western slopes. Then Bar Dikharu ,Horaghati, Chelabor flows through south-western slopes. Some other important rivers of Karbi Anglong are Nambar, Doigrung, Kalanga, Horguti, and Harina, Among these Nambar, Doigrung and Kalioni are the tributaries of river Dhansiri. The river Kalonga flows into Kapili after passing through Rongkhang area. The Horguti river arising from Singahasan hill crossing plains meets Dikharu river and ultimately falls into Jamuna The river Diphu is also a tributary of Jamuna. The river Harina originating from north-west of Karbi Anglong also joins with Jamuna

Although the district of Karbi Anglong has numbers of rivers, tributaries and streams, the district is free from flood due to physical aspect. The district is wholly a hill area where rain water has no chance of accumulation to occur flood like other plain districts. The torrential rain at this hill district sometimes causes to raise the level of water of Kapili, Dhansiri, Barapani and Jumana rivers which causes flood in the plains of the river valley of Karbi Anglong district. The Kapili river sometime creates flood in Baithalangso area. and river Dhansiri in Borpather area. However the damage caused by the flood is not a serious matter as the flood water does not last for long time. The people can cultivate their crops again. The boon of the nature sometimes becomes a curse in gap of years when heavy rain cause the water height to wash away the crops if it occurs during harvesting time. But it also helps indirectly to enhance the natural fertility of the land for future.

Climate:

The Karbi Anglong district as a whole experiences a normal cool weathering environment. The plains of the district has a different climate to some extent. The air humidity is very high all through out the year. And particularly during the south west monsoon season the relative humidity goes up to 80%. Within the period Febaury to April the season is dry and humidity comes down to 50-60/%. Abundant rain fall occurs from March to June. The south west monsoon occurs from June to October. Month of October and November is the autumn season. This is the post monsoon period. The cool season occurs from December to February. January being the coldest period of the year when mercury level shows minimum temperature between 5° to 6° c in some places. Fog occurs frequently during the autumn and cold season

Rain fall is heavy during the period June to September. This period is so far considered to be sufficient for the purpose of agriculture in the area. But during autumn and winter, rain fall is not at all adequate for winter and spring crops. 81.1% rural population depends on agriculture and rainfall is the only source of irrigation for their cultivation.

Soil:

The soil of the district contains high quantity of organic matters and nitrogen. It is due to withering process of the hills which being washed away by rain. As the soil is acidic and contained organic matters and nitrogen these help in producing many crops like paddy, sugar cane, mustard, cotton, maize including fruits like citrus, orange, pineapple, cashew nut, banana, etc.

Mineral and Mining:

The Karbi Anglong district is treasured with underground resources out of which coal, limestone china clay and glass sand are extracted so far. Many more possibilities of resources are yet left undiscovered although investigation is in progress. It is intimated that limestone deposited in Koliajan is about 100 million tones. A cement plant is set up at Bokajan to utilize this lime stone. Further, at Silbheta also there is a deposit of 12 million tones lime stone as estimated. Among the resources, Coal is also found at Kaliajan and in Silbheta. There is also more deposit of coal at Khumbaman. Further china clay and glass sand are also available in the district. The deposit of china clay at Silbheta is estimated to be several lakh of tones which will be helpful to manufacture pottery product. Other mineral like Beryl and granites are also available in the district. The Beryllium is used in Alloy Industries while granites for building materials. Mica is also found in some pegmatite veins in the Archacan gneisses of Karbi Anglong. The most surprising hot springs available in the upper reaches of the Kaliani are regarded as effective in the treatment of skin and goiter, arthritic etc

Land and land used:

Out of total rural population of Karbi Anglong district 80% people are cultivators. They earn their livelihood from agriculture which forms about three-fourth or more of the total population. The economic development of an area depends on land use pattern and uses of its resources. Although resources are plenty, these are not properly utilized for the economic benefit. A major portion of the land of the district is remained unused along with other ground resources.

Table-I
Land use Pattern in Karbi Anglong District, 2010-2011

Sl no	Clarification of land	Area in hectares
1	Total Geographical Area	1033400
2	Forest Area	319294
3	Land not available for cultivation	587707
(a)	Land put to non agricultural used	--
(b)	Barren and uncultured land	587707
4	Other non cultivated land excluding fallow land	--
(a)	Permanent pestures other grazing land	--
(b)	Land under misc trees, groves etc.	
(c)	Cultivable waste land.	--
5	Fallow land	--
(a)	Fallow other then current fallow	--
(b)	Current fallow	--
6	Net area sown	126399
7	Total cropped area	202564
8	Area Sown more than once	76165

Source. :- Statistical Handbook, Assam, 2012

Forestry:

The forest of Karbi Anglong offers a big economy not only to the district but also to the state. The forest are covered with dense bamboo and grasses and valuable trees such as Hollock, Gamari, San, Sonaru, Titasopa, Bonsum, Koroi, Foma etc. These forest products are exported from the district as timber which helps in generating economy to the district authority. The bamboos are extracted as a

raw material to the Hindustan Paper Mill of Jagiroad established under public sector. The forest product plays a vital role to the natives of the district as they can meet their day to day demand of fire wood for cooking, thatches and bamboo for dwelling houses.

Statistical Hand Book of Assam 2012 has given a clear picture of forest land of the district which is given below.

Table-II
Area under Forest under Karbi-Anglong as on 30-1-2012

Sl.no.	Name of forest division	Reserved forest in hectare	Proposed reserved forest in hectare.	Total forest in hectare
1	Hamren.	27454.54	--	27454.54
2	Karbi-Anglong East	61995.9	84089.6	180127.5
3	Karbi-Anglong West	90949.9	3525	94925.9

Statistical Handbook, Assam, 2012.

Agriculture:

Agriculture plays a vital role in the formation of economy of the district and the standard of living of the people of region but the district is unable to use the land properly. However, use of modern method of cultivation pulls back the growth of the economy as a whole. The Karbis prefer jhum cultivation and they are still using traditional method of agriculture. The meaning of Jhum is shifting. So they shift their cultivation from one slope of hill to another slope and

do not like to claim it again as there are sufficient uncultivated land available in the district. The lands are more fertile in nature which is a boon to the people by nature. But they are still using the primitive tools for their use in field. More over the people living in remote hills are of migratory habits. Thus, they are to shift their cultivation too. The principle crops they produce are wheat, millet, grams, black gram, green gram, pulses, tea, oil seed, cotton, mesta, potato, pineapple etc. A table is placed below in detail.

Table-III
Area and Production of important crops in Karbi-Anglong district for the year 2011-2012

Sl. No.	Types of Crop	Area under cultivation (hectare)	Production (Tonnes)
1	2	3	4
A - Cereals			
1	Autumn Paddy	10876	25800
2	Winter Paddy	108452	239492
3	Summer Paddy	2237	6029
4	Wheat	1233	1811
B. Miscellaneous			
1	Matikalai	1366	760
2	Jute	1711	15865
3	Rape and Mustard	19337	8652
4	Potato	902	8433
5	Sugarcane	7155	258881
6	Masur	212	107

Source: Website of Directorate of Economics and Statistics, Government of Assam.

Horticultural crops:

Karbi Anglong has favourable agro climatic conditions for the development of various plantation and horticulture crops. However, the horticulture & plantation crops are generally not grown on commercial scale in the district. The district has high potential for growth of citrus fruits, pineapple, areca nut, and medicinal and aromatic plants besides rubber plantation. The most important garden crop of the district is the plantain locally known as “kal”. The different

varieties of bananas are produced in the district. The common varieties of Bananas are Malbhog, Chenikal, Cheni Champa, Athia, Porakal, Manohar, Jahaji, etc. Porakal/kachkal is used as vegetable. It is used in curry or can be used for dry curry. The bananas tree is useful because the whole plant from leaf to the root is used for different purposes. The tree and its fruits are commonly used for worship. Mangoes Jackfruits, Lemons Arecanut, Coconuts, Papaya, etc are also largely grown in the district. Various types of vegetables are grown in the district. A table below shows production of horticulture crops in detail.

Table-IV**Area and Production of Horticulture crops in Karbi-Anglong district, 2011-2012**

Sl.No.	Type of crops	Area under cultivator (in Hectare)	Production (in Tonnes)
Vegetables			
1	Brinjal	393	5390
2	Cabbage	467	8114
3	Cauliflower	375	5295
4	Okra	314	3540
5	Onion	257	514
6	Papaya	570	9801
7	Sweet Potato	309	1044
8	Tomato	358	8888
Fruits			
1	Banana	1703	26772
2	Mango	130	430
3	Orange	1067	10617
4	Guava	158	3209
5	Jackfruit	510	5083
6	Pineapple	1899	26640
7	Lemon	600	4350
8	Litchi	115	968

Source : Website of Directorate of Economics and Statistics, Government of Assam.

Irrigation:

supplemented with irrigation system in a place where cultivation plays a major part in the development of economy. Regular adequate water supply to the agricultural field results more production. The annual rainfall is far below the average rainfall as

compared to Assam. Rainfall is heavy during the period of June to September. This period is considered to be sufficient for summer agriculture only. As rain naturally decreases from October, it is not adequate for winter and spring crops and as such irrigation is a must to procure good yield

Presently, a separate Department of Irrigation is set up to meet the general need in the district. Under this, few projects are being taken up in the district namely Jamuna Irrigation Project, Langparpan Irrigation Project, Borjan, Harina, Patradisha, Horguti,

Kanjukpather, Hongkram, Donka, Deohari, Sarihajan, Irrigation Projects which take major role in development of Agricultural economy of the district and side by side improves the standard of living of the people.

Table-V
Irrigation potential utilised and targets and additional potential created in Karbi-Anglong district during 2011-12(Cumulative)

SL.No	Particulars	Land areas in (hectares)
1	Irrigation Potential utilized during 2011-2012	19136
i	During Kharif crop	15679
ii	During Rabi and pre kharif crop	3457
2	Irrigation potential	
i	Minor	58653
ii	Major and Medium	9637
3	Target of addition irrigation potential	226
i	Minor	226
ii	Major Medium	--
4	Achievement of addition irrigation potential	--
i	Minor	--
ii	Major Medium	--

Source: Statistical Hand book Assam, 2012

Animal Husbandry:

Animal husbandry contributes a substantial amount of economy TO the district. The Department of Animal Husbandry and Veterinary looks after it. Further rearing of livestock is another main activity of the rural people of the district. Rearing of animals, help in improving agricultural economy by way of its service to the rural masses and by supplying of manure to use in the field.

The various kinds of livestock available in the district are cattle buffaloes, goats, horses, pigs,

duck and fowls. The people usually graze their animals in harvested paddy field and grasses available around them. The pigs and birds are mostly reared within the premises.

Now-a-days for the development of the livestock emphasis is laid for production of fodders by the people by supplying better seeds from the Government agencies. The Department of Animal Husbandry and Veterinary looks after for improvement of breeding. They take measures for prevention from the infectious diseases and other preventive measures from time to time.

Table-VI
Livestock and Poultry in Karbi Anglong district as on 2007

Sl.No.	Livestock and Poultry	Nos.
1	Cattle	400429
2	Buffaloes	14867
3	Sheep	443
4	Goats	176550
5	Horse and Ponies	31
5	Pigs	168431
6	Fowls	3952628
7	Ducks	325193

Source: -Statistical handbook Assam, 2012

Sericulture:

Sericulture is one of the age-old part-time occupations of the rural people during their off agricultural season. Time has changed the situation. The importance of this type of cloth is gaining popularity day by day among the people of the state as well as outside the state. Hence it does not remain as a part-time occupation for the people today. Silk industry in Assam has flourished since time immemorial. The art of sericulture and rearing of cocoons for manufacture of various silk cloths were known to the Assamese as early as the Ramayan and the days of Arthasastra.

Sericulture is one of the oldest industry of the Karbis. It provides part time employment to the rural people. It requires minimum investment cost and labour which encircles within the members of the family. Particularly Eri and Mulberry are the main products of the district. It has a good market now a days. The State government and the Central silk Board have taken various measures for the development of sericulture in Assam to increase the production of seed cocoons as well as the quality of yarn.

Following table gives the picture of families engaged in silk production and total areas covered.

Table- VII
Sericulture Activities in the District, 2011-12

Type	No. of Families Engaged	Total Area under Silk Worm Food Plants (in Hect)	No.of Sericulture villages
Eri	8994	647.5	1262
Muga	--	143	
Mulberry	137	417	

Source: Statistical Hand Book Assam, 2012.)

Handloom Textile:

The handloom is a very popular household industry among people of the district. It is almost common to all tribes and produced for household members for their use. Some of the special designed production has a lucrative market among the people

of within and out side the district. Even then this traditional industry suffers due to use of mill made modern production. The Government is keen to promote this industry by opening Hand loom Training Centre where a number of self-employment avenues can be made.

Table-VIII
Handloom &Textiles in Karbi Anglong (2010 – 11)

Handloom training Centre(HTC)	Number of Trainees in HTC	Handloom Production Centre (No)	Production
10	150	-	-

Source: Statistical Hand Book, Assam, 2012

Fisheries:

Although pisciculture is most popular among all the section of the people yet the district of Karbi Anglong is still far behind. There is enough potentialities for fisheries in the north /eastern and north/ western part of the

district. The fish collected from the rivers and beels are not enough for consumption and as a result fish is imported from out side. To promote fisheries in the district the Government set up Fisheries Department to help and assist the people.

Table -IX
Table-Area under Fisheries in Karbi Anglong 2011-2012

Types	Beel Fisheries	Pond & Tank	Derelict Water Bodies/Swampss	Reservor Fisheries	Forest Fisheries
Nos.	19	3795	0	0	0
Area(in Hect)	60	528	0	0	0

Source: Statistical Hand Book Assam, 2012.

Industries:

Industrially, Karbi Anglong is not a developed district. Some of the small-scale units are registered as weaving or cane and bamboo industries, however the actual production does not have any market value due to competition from highly finished machine goods that are cheap and maintenance free.

The silk industry has the potential to be commercially tapped. In the district there is only one major industry at Bokajan which produces cement. The district is very poor in industry. It has only 20 registered industries in district.

A table of different industries with its number is placed below.

Table-X
Types of industry in Karbi Anglong district

Sl No	Type of industry	Assam		Karbi Anglong	
		Factory	Worker	Factory	Worker
1	Manufacturing of food products and Beverages.	1559	71123	17	289
2	Manufacturing of wood and products of wood and cork	420	8175	9	377
3	Manufacturing of chemicals and chemical products	152	7751	1	0
4	Manufacturing of other non-metalic mineral products	8416	36101	6	328
5	Manufacturing of basic metals	172	4070	1	50

Source: Statistical Hand book of Assam, 2012.

Trade and Commerce:

The trade and commerce relate to industrialization and various production. Although the district is industrially poor still it exports Cement, Agricultural and Horticultural products namely Paddy, Cane, Jute, Maize, Mustard seed, Ginger, Orange and Pineapple. Among the forest products timber, Bamboo, Cane etc. are exported out side the district. The imported item of the district are Rice, Mustard oil, Wheat, Sugar, Salt, Pulses, Iron materials, Gold, Bell metal, Brass, C.I. sheet, Electrical goods, Medicine, Clothes, Kerosene, Petrol, Tea etc

Further people use to trade their own products at their local market and there by they purchase their essential commodities for consumption locally. The main centres of trade are Diphu, Howraghat, Bokajan, Bokotia, Dillai, Dengaor, Dokmoka, Ronghong, Baithalangso and Lenghin.

Banking:

Prior to banking in the of time the banking net work is available in the district which serves the credit requirements of the people in many district, there was barter system among the people. Even in these days too Karbi people keeps this tradition alive once in a year in Joon beel mela. But with the passage ways as such for agriculture, Horticulture, Pisciculture etc and with non agricultural credits. Nowadays, different bank establishments are opened in commercial places of the district. The co-operative credit Societies were started since 1955-56 in 2nd five-year plan. All types of societies such as marketing societies, weaving societies, fishery co-operative, farming co-operative etc, are also running at present. These societies doing other business deals in the credit business too.

Table -XI

Position of deposits and credit of Scheduled Commercial Banks and Regional Rural Banks in Karbi Anglong district as on March 2011

Sl.No.	Category of Bank	Nos. of Offices	Rs. In crore deposits	Credit	Credit Deposit ratio
1	Scheduled Commercial Banks	50	905	343	37.9
2	Scheduled Regional Rural Banks	32	224	134	59.82

Source: Statistical Hand Book Assam, 2012

Transport and Communication:

The transport and communication is yet to develop in the district. The National High way passes through Lahorijan, Bokajan and Barpather including district headquarters Diphu. Now-a-days different bus services link the district with the capital city of Assam and different places beyond its boundary. During rainy season, the river Kapili also becomes navigable for water transport from Kheroni to Tumperang. The rail way transport passes through the district and the headquarters Diphu having a length of 85 kms. There is no Air service till now.

As per Economic Survey, Assam, 2011-2012 in Karbi Anglong district there is 1481 Km of Black Topped and 2828 Km of Earthen/Gravelled PWD roads. The lengths of Roads according to different classes under PWD are mentioned as under:

1. State Highway: 337 Km
2. Major district : 561 Km
3. Rural Road : 3341 Km
4. Urban Road : 70 Km

Electricity and power:

The development of agriculture as well as industry wholly depends on electric power in present age. One can not think of modern life in absence of electricity. The indispensable electricity is absolutely responsible for economic development and standard of living of the people as a whole. The electrification of towns and villages signifies the development of a place. As per Statistical Hand Book 2012, out of 2921 villages 2211 villages are electrified in the year 2011-2012.

Local self Government:

The history of local self Government in Karbi-Anglong district may be traced back to the year 1895 during the administration of British. The idea of it after independence being formally recognized by the 6th Scheduled of the Constitution of India since 23rd June 1952 with a view to administering locally from a close range in many occasions. Hence, Autonomous Hills District Council of Karbi Anglong was constituted. The Council has the power to establish a village or town committee with framed rules and acts passed there under for administration in their areas where necessary. Thus existence of

the district or local Board is abolished completely. Of course the district council of a autonomous district is not all alike the district or local Boards or Mahkuma Parishad of the plain districts of Assam created by state Government but it is the district council of a autonomous district deriving its existence from 6th Scheduled of the Constitution of India .

Autonomous Hill District Council:

Under the 6th Scheduled of Constitution of India, the Mikir Hills now Karbi Anglong district aspires the status of an autonomous hills district under para-1 having independent **district council under para-2** with the head quarters at Diphu. And under para-20 of the same scheduled, Karbi Anglong is declared as a tribal area which came into being on 23rd June 1952 while Late Bishnu Ram Medhi was the Chief Minister of Assam at that time. The Karbi Anglong District Council consists of 26 members out of which 22 members are elected by adult franchise and the rest 4 members are nominated by the Governor from the minority groups of the district as their representative. The District Council has both executive and legislative power. Thus two autonomous Hills district formed for United Mikir and Cachar Hills have been brought under one single administration for the purpose of general administration till bifurcation on 1970. And after that Mikir Hills district renamed as Karbi Anglong on 1976. North Cachar Hills district became a new district which is presently named as Dima Hasao district.

The Legislative power of District Council are:

1. Administration of Law.
2. Management of unreserved forest.
3. The use of canal or water source for the purpose of agriculture.
4. Regulation of the Jhum or other form of shifting cultivation.
5. Establishment of village and town committees or councils and their power.
6. Any other power relating to village or town administration including village or town, police, public health and sanitation.

7. Appointment of successors of the chief or headman.

8. Inheritance of property.

9. Marriage.

10. Social custom.

The executive power includes establishment, construction or management of school, dispensaries, market, cattle, ponds, ferries, roads, and water ways including the decision of language to be imparted in primary level. Further the district council can levy collect revenue from animal, boat, vehicle, tool, tax for maintenance of road, school, dispensary. The council is entitled to get royalties on minerals.

The council has a tenure for five years. It has a chairman and a deputy chairman elected by its members. The district council also has a executive committee consisting of one chief executive member and two executive members elected out of the members. There is also two executive members appointed by the Governor in consultation with chief enjoying the status of a minister with some portfolios under them. The district council of Karbi Anglong and North Cachar hills are granted more powers since 1st June 1970. Thus entrusted Departments are Cottage Industry, Animal husbandry and Veterinary, Forest, Agriculture, P.W.D, Sericulture, Education, Cultural, Soil conservation, Co-operative, Fisheries, Panchayat and Rural development, Handloom and Textiles, Health and family welfare, Public health, Minor irrigation, Social welfare, Food control, Sports and Youth welfare, weight and measure, Food and Civil supplies, Finance, Town and Country Development, Tribal research, Land reform, Publicity, Printing and Stationary, Tourism and Transport.

Tenancy:

Karbi Anglong Autonomous District Council has adopted the Assam Land and Revenue Regulation Act, 1886 in accordance with the power conferred by para 3 and 8 of the sixth Scheduled of the Constitution and later the rules framed therein by enacting the Mikir Hills district land and resources Act 1953. By and large, the Act of 1886 is applicable in the district except certain provision in respect of ownership and transfer of land regulated by the Mikir Hill district transfer of land 1959 which prohibited sale, mortgage,

lease, barter gift or otherwise can transfer by a tribal to a tribal or by a non tribal to a non tribal except with the permission of the executive committee of the district council. The Act provides for eviction of a person other than a tribal found to be in possession of land other wise than in accordance with the provision of the Act by the revenue officer after serving notice to vacant with in 3 months from the service of the notice. Disobedience results fine as per Act of 1966. In 1979 Land Reform Act was passed and makes the mortgage of land and the (Paikas) system void and prohibited except with mortgage with financial institution to obtain agricultural loan. This Adhi system of course regulated as 50% of the produce to be shared among the lessor and the lessee. The Jhum cultivation which is prevailing in the district is also being regulated by Jhum Regulation Act, 1954. It restricted Jhuming within a radius of 800 meters from the village site. Again Jhuming Regulation Act 1966 empowers the Government Goanburah and local mouzadar to negotiate with the villagers in selecting some areas for

cultivation. The disagreement will be referred to executive committee for decision. The act also prohibited selection of areas under valuable forest products.

District administration:

The Deputy Commissioner of the District is the overall in charge of the administration of the entire district. He also acts as various capacities viz collector in case of Revenue matters, as a District Magistrate in case of maintenance of law and order and general Administration as a District Election Officer in case of conducting Election of Panchayats, Town Committee, Municipal Board Election to state Assemblies, Lok Sabha. As a Principal. District Census officer in case of conducting National level population Census etc. A number of officer, like Additional Deputy Commissioner Sub-divisional Officer, Extra Assistant commissioner, all District Officers of various departments, and others assist the Deputy Commissioner in looking after the administration of the District.

Law and Order:

Maintenance of Law and Order is another important aspect of the district administration. The Deputy Commissioner also being the District

Magistrate is responsible for proper maintenance of the same. The Deputy Commissioner is aided by the Additional District Magistrate and Sub-divisional Magistrate. The Circle Officers of the Circles also function as Executive Magistrate and are responsible for

maintenance of Law and Order in their respective circle areas. The District Magistrate and other magistrate take the necessary assistance from the police department for any law and order situation. Police administration of the district is headed by the Superintendent of Police.

Table XI

The number of different cases of the crimes reported under I.P.C. in the District, 2011
Cases of Crime reported in Karbi Anglong district-2012

Murder	Rape	Kidnapping	Dacoits	Robbery	Burglary	Riot	Criminal breach of Trust	Cheating	Theft	Counterfeiting	other
48	13	47	5	8	34	28	7	21	140	3	405

Source: Statistical Hand Book Assam, 2012.

(ii) Census concepts

Building:

A 'Building' is generally a single structure on the ground. Usually a structure will have four walls and a roof. Sometimes it is made up of more than one component unit which are used or likely to be used as dwellings (residences) or establishments such as shops, business houses, offices, factories, workshops, work sheds, Schools, places of entertainment, places of worship, godowns, stores etc. It is also possible that building which have component units may be used for a combination of purposes such as shop-cum-residence, workshop-cum-residence, office-cum-residence etc. But in some areas the very nature of construction of houses is such that there may not be any wall. Such is the case of conical structures where entrance is also provided but they may not have any walls. Therefore, such of the conical structures are also treated as separate buildings.

Pucca houses:

Houses, the walls and roof of which are made of permanent materials. The material of walls can be any one from the following, namely, Stones (duly packed with lime or cement mortar), G.I/metal/asbestos sheets, Burnt bricks, Cement bricks, Concrete. Roof may be made of from any one of the following materials, namely, Machine-made tiles, Cement tiles, Burnt bricks, Cement bricks, Stone, Slate, G.I/Metal/Asbestos sheets, Concrete. Such houses are treated as Pucca house.

Kutchha houses:

Houses in which both walls and roof are made of materials, which have to be replaced frequently. Walls may be made from any one of the following temporary materials, namely, grass, Unburnt bricks, bamboos, mud, grass, reeds, thatch, plastic / polythene, loosed packed stone, etc. Such houses are treated as Kutchha house.

Dwelling Room:

A room is treated as a dwelling room if it has walls with a doorway and a roof and should be wide and long enough for a person to sleep in, i.e. it should have a length of not less than 2 meters and a breadth of at least 1.5 meters and a height of 2 meters. A dwelling room would include living room, bedroom, dining room, drawing room, study room,

servant's room and other habitable rooms. Kitchen, bathroom, latrine, store room, passageway and verandah which are not normally usable for living are not considered as dwelling rooms. A room, used for multipurpose such as sleeping, sitting, dining, storing, cooking, etc., is regarded as a dwelling room. In a situation where a census house is used as a shop or office., etc., and the household also stays in it then the room is not considered as a dwelling room. But if a garage or servant quarter is used by a servant and if she/ he also lives in it as a separate household then this has been considered as a dwelling room available to the servant's household. Tent or conical shaped hut if used for living by any household is also considered as dwelling room. A dwelling room, which is shared by more than one household, has not been counted for any of them. If two households have a dwelling room each but in addition also share a common dwelling room, then the common room has not been counted for either of the households.

Census House :

A 'census house' is a building or part of a building used or recognized as a separate unit because of having a separate main entrance from the road or common courtyard or staircase, etc. It may be occupied or vacant. It may be used for residential or non- residential purpose or both. If a building has a number of Flats or Blocks/Wings, which are independent of one another having separate entrances of their own from the road or a common staircase or a common courtyard leading to a main gate, these are considered as a separate Census house.

Village:

The basic unit for rural areas is the revenue village, which has definite surveyed boundaries. The revenue village may comprise of one or more hamlets but the entire village is treated as one unit for presentation of data. In un surveyed areas, like villages within forest areas, each habitation area with locally recognized boundaries is treated as one village.

Rural-Urban area:

The data in the census are presented separately for rural and urban areas. The unit of classification in this regard is 'town' for urban areas and 'village' for rural areas. The urban area comprises two types of towns viz; Statutory towns and Census towns. In the Census of India 2011, the definition of urban area adopted is as follows:

(a) Statutory Towns : All places with a municipality, corporation, cantonment board or notified town area committee, etc are known as statutory towns.

(b) Census towns: All other places satisfying the following three criteria simultaneously are treated as Census Towns.

i) A minimum population of 5,000;

ii) At least 75 per cent of male working population engaged in non-agricultural pursuits; and

iii) A density of population of at least 400 per sq. km. (1,000 per sq. mile)

For identification of places which would qualify to be classified as 'urban' all villages, which, as per the 2001 Census had a population of 4,000 and above, a population density of 400 persons per sq. km. and having at least 75 per cent of male working population engaged in non-agricultural activity were considered. To work out the proportion of male working population referred to above against b) (ii), the data relating to main workers were taken into account. In addition the above stated towns, urban areas also constitute of OGs which are the parts of UAs.

Urban Agglomeration:

An Urban Agglomeration is a continuous urban spread constituting a town and its adjoining urban outgrowths (OGs) or two or more physically contiguous towns together with or without urban outgrowths of such towns. In some cases, railway colonies, university campuses, port areas, military camps etc; may come up near a statutory town outside its statutory limits but within the revenue limits of a village or villages contiguous to the town. Each such individual area by itself may not satisfy the minimum population limit to qualify it to be treated as an independent urban unit but may qualify to be clubbed with the existing town as their continuous urban spread (i.e., an Out Growth). Each such town together with its outgrowth(s) is treated as an integrated urban area and is designated as an 'urban agglomeration'. For the purpose of delineation of Urban Agglomerations during Census of India 2011, following criteria has been adopted:

(a) The core town or at least one of the constituent towns of an urban agglomeration should necessarily be a statutory town; and

(b) The total population of an Urban Agglomeration (i.e. all the constituents put together) should not be less than 20,000 as per the 2001 Census. In varying local conditions, there were similar other combinations which have been treated as urban agglomerations satisfying the basic condition of contiguity.

Out Growth (OG):

The outgrowth is a viable unit such as a village or a hamlet or an enumeration block and clearly identifiable in terms of its boundaries and location. While determining the outgrowth of a town, it has been ensured that it possesses the urban features in terms of infrastructure and amenities such as pucca roads, electricity, taps, drainage system for disposal of waste water etc., educational institutions, post offices, medical facilities, banks etc and physically contiguous with the core town of the UA.

City:

Towns with population of 100,000 and above are called cities.

Household:

A 'household' is usually a group of persons who normally live together and take their meals from a common kitchen unless the exigencies of work prevent any of them from doing so. Persons in a household may be related or unrelated or a mix of both. However, if a group of unrelated persons live in a census house but do not take their meals from the common kitchen, then they are not constituent of a common household. Each such person was to be treated as a separate household. The important link in finding out whether it was a household or not was a common kitchen/common cooking. There may be one member households, two member households or multi-member households.

Institutional Household:

A group of unrelated persons who live in an institution and take their meals from a common kitchen is called an Institutional Household. Examples of Institutional Households are boarding houses, messes, hostels, hotels, rescue homes, observation homes, beggars homes, jails, ashrams, old age homes, children homes, orphanages, etc. To make the definition more clearly perceptible to the enumerators at the Census 2011, it was specifically mentioned that this category of households would cover only those

households where a group of unrelated persons live in an institution and share a common kitchen.

Houseless household : Households who do not live in buildings or census houses but live in the open or roadside, pavements, in hume pipes, under flyovers and staircases, or in the open in places of worship, mandaps, railway platforms, etc., are treated as Houseless Households.

Scheduled Caste and Scheduled Tribes:-

The list of SCs and STs applicable in the State/ UT is given hereunder:-

Scheduled Castes :

- 1 Bansphor
- 2 Bhuinmali,Mail
- 3 Brittrial Bania,Bania
- 4 Dhupi,Dhobi
- 5 Dugla,Dholi
- 6 Hira
- 7 Jalkeot
- 8 Jhalo, Malo,Jalo-Malo
- 9 Kaibartta
- 10 Lalbagi
- 11 Mahara
- 12 Mehtar,Bhangi
- 13 Muchi, Rishi
- 14 Namasudra
- 15 Patni
- 16 Sutradhar

Scheduled Tribes :

I. In the autonomous district :

- 1 Chakma
- 2 Dimasa,Kachari
- 3 Garo
- 4 Hajong
- 5 Hmar
- 6 Khasi, Jaintia, Synteng, Pnar, War, Bhoi, Lyngngam
- 7 Any Kuki Tribes Including:
 - (i) Biate,Biet
 - (ii) Changsan

- (iii) Chongloi
- (iv) Doungel
- (v) Gamalhou
- (vi) Gangte
- (vii) Guite
- (viii) Hanneng
- (ix) Haokip, Haupt
- (x) Haolai
- (xi) Hongma
- (xii) Hongsungh
- (xiii) Hrangkhwal, Rangkhoh
- (xiv) Jonglo
- (xv) Khawchung
- (xvi) Khawathlang, Khotalong
- (xvii) Khelma
- (xviii) Kholhou
- (xix) Kipgen
- (xx) Kuki
- (xxi) Lengthang
- (xxii) Lhanguin
- (xxiii) Lhoujen
- (xxiv) Lhouvum
- (xxv) Lumpheng
- (xxvi) Mangjel
- (xxvii) Misao
- (xxviii) Riang
- (xxix) Sairhom
- (xxx) Selnam
- (xxxii) Singson
- (xxxiii) Sitlhou
- (xxxiv) Sukte
- (xxxv) Thado
- (xxxvi) Thomgagon
- (xxxvii) Ulbah
- (xxxviii) Vaiphei
- 8 Lakhar
- 9 Man (Tai Speaking)
- 10 Any Mizo(Lushai)Tribes

- 11 Karbi
- 12 Any Naga Tribes
- 13 Pawi
- 14 Syntheng
- 15 Lalung

II. In the State of Assam excluding the Autonomous District

- 1 Barmans in Cachar
- 2 Boro, Borokachari
- 3 Deori
- 4 Hojai
- 5 Kachari, Sonowal
- 6 Lalung
- 7 Mech
- 8 Miching (Miri)
- 9 Rabha
- 10 Dimasa
- 11 Hajong
- 12 Singpho
- 13 Khampti
- 14 Garo

Language and Mother tongue:

As per the census concept, each language is a group of mother tongues. The census questionnaire collects information on the mother tongue of each person. Mother tongue is the language spoken in childhood by the person's mother to the person. If the mother died in infancy, the language mainly spoken in the person's home in childhood will be the mother tongue. In the case of infants and deaf mutes, the language usually spoken by the mother is considered as mother tongue. It is not necessary that the language spoken as mother tongue should have a script. The mother tongues returned by the respondents in census are classified and grouped under appropriate languages according to their linguistic characteristics.

Literate:

A person aged 7 years and above who can both read and write with understanding in any language is taken as literate. A person who can only read but cannot write is not literate. It is not necessary that

to be considered as literate, a person should have received any formal education or passed any minimum educational standard. Literacy could have been achieved through adult literacy classes or through any non-formal educational system. People who are blind and can read in Braille are treated as literates.

Literacy rate:

Literacy rate of the population is defined as the percentage of literates in the age-group seven years and above. For different age-groups the percentage of literates in that age-group gives the literacy rate.

Educational level:

The highest level of education a person has completed.

Work:

Work is defined as participation in any economically productive activity with or without compensation, wages or profit. Such participation may be physical and/or mental in nature. Work involves not only actual work but also includes effective supervision and direction of work. It even includes part time help or unpaid work on farm, family enterprise or in any other economic activity. All persons engaged in 'work' as defined above are workers. The main point to note is that the activity should be economically productive. Reference period for determining a person as worker and non-worker is one year preceding the date of enumeration.

Main worker:

A person who has worked for major part of the reference period (i.e. six months or more during the last one year preceding the date of enumeration) in any economically productive activity is termed as 'Main worker'.

Marginal worker:

A person who worked for 3 months or less but less than six months of the reference period (i.e. in the last one year preceding the date of enumeration) in any economic activity is termed as 'Marginal worker'.

Non-worker:

A person who has not worked at all in any economically productive activity during the reference period (i.e. last one year preceding the date of enumeration) is termed as 'Non worker'.

Cultivator:

For purposes of the Census, a person is classified as cultivator if he or she is engaged in cultivation of land owned or from government or from private persons or institutions for payment in money, kind or share. Cultivation also includes effective supervision or direction in cultivation. Cultivation involves ploughing, sowing, harvesting and production of cereals and millet crops such as wheat, paddy, jowar, bajra, ragi, etc., and other crops such as sugarcane, tobacco, ground-nuts, tapioca, etc., and pulses, raw jute and kindred fiber crop, cotton, cinchona and other medicinal plants, fruit growing, vegetable growing or keeping orchards or groves, etc. Cultivation does not include the plantation crops like—tea, coffee, rubber, coconut and betel nuts (areca). The workers engaged in Plantation crops are recorded under “other workers”.

Agricultural labourer:

A person who works on another person’s land for wages in cash or kind or share is regarded as an agricultural labourer. She/he has no risk in the cultivation, but merely works on another person’s land for wages. An agricultural labourer has no right of lease or contract on land on which she/he works.

Household industry worker:

Household industry is defined as an industry conducted by one or more members of the household at home or within the village in rural areas and only within the precincts of the house where the household lives in urban areas. The larger proportion of workers in household industry should consist of members of the household. The industry should not be run on the scale of a registered factory which would qualify or has to be registered under the Indian Factories Act and should be engaged in manufacturing, processing, servicing and repairs of goods. The activity relate to production, processing, servicing, repairing or making and selling of goods. It does not include professions such as a pleader, Doctor, Musician, Dancer, Waterman, Astrologer, Dhobi, Barber, etc. or merely trade or business, even if such professions, trade or services are run at home by members of the household.

Other worker:

A person, who has been engaged in some economic activity during the last year of reference period but not as a cultivator or agricultural labourer or worker in Household Industry. The type of

workers that come under this category include all government servants, municipal employees, teachers, factory workers, plantation workers, those engaged in trade, commerce, business, transport, banking, mining, construction, political or social work, priests, entertainment artists, etc. In fact, all those workers other than cultivators or agricultural labourers or household industry workers are ‘Other Workers’.

Work participation rate:

Percentage of Workers (Main + Marginal) to total population.

Population density:

Population density is the number of persons inhabited per square kilometer of the area.

Age:

Age is measured in terms of the completed number of years.

Sex Ratio:

Number of females per 1,000 males in a population.

(iii) Non-Census Concepts**Civic status of urban units:**

Civic Status of a town/city is determined on the basis of Civic Administrative Authority of the town e.g., Municipal Corporation / Corporation, Municipal Committee / Municipal council, Municipality etc.

Size class of U.A./town:

Size-class of U.A./Town is based on the population size of the U.A./City/Town.

U.A.s/Towns with 100,000 and above population are classified as Class I U.A.s/ Towns. Towns with 50,000 to 99,999 population are classified as Class II towns, 20,000 to 49,999 population are Class III towns, population with 10,000- 19,999 are Class IV towns, population with 5,000 and 9,999 are Class V towns and towns with less than 5,000 population are Class VI towns.

Slum area :

The Slum Areas (Improvement and Clearance) Act, 1956, which was enacted by the Central Government defined slums as (a) Areas where buildings are in any respect unfit for human habitation; or (b) are by reasons of dilapidation, overcrowding, faulty

arrangement and design of such buildings, narrowness or faulty arrangement of streets, lack of ventilation, light or sanitation facilities, or any combination of these factors, are detrimental to safety, health or morals.

Mega city :

The concept of 'Mega city' is a recent phenomenon in the Urban Sociology and is defined in term of metropolitan city in the form of large size, problem of management of civic amenities and capacity to absorb the relatively high growth of population. Indian Census in 1991 treated the population size of 5 million and above as the cutoff point to identify a place as the mega city. Whereas, for the purpose of inclusion in Centrally Sponsored Scheme for Infrastructure Development in Mega cities the Ministry of Urban Affairs and employment, Department of Urban Development adopted the criteria of 4 million and above population as per 1991 Census for Mega Cities. In 2001 Census, cities with 10 millions and above population have been treated as Mega cities and the same criteria of population has been adopted in 2011 census.

Concepts used in VD and TD of DCHB:

1. Educational Amenities:-The type of different educational facilities available in the village is given in numbers. Both Government and private educational facilities / institutions are considered for this-purpose. If there are composite schools like Middle schools with Primary classes, or Secondary schools with middle classes, these are included in the number of Primary and Middle schools respectively. For example, if in a village there are two Primary schools and one Middle school with primary classes, the number of Primary schools in the village are given as three and that of Middle school as one even though there may be only three educational institutions. So also in case of Secondary schools. For better understanding, the distinctiveness of different types of schools is depicted hereunder:

1.1 Pre-primary (PP): Now-a-days, the children are sent to schools at a very early stage. Lot of pre-primary schools, private schools in particular, have come up in villages and towns. These may or may not be recognized by the competent authorities. Even many Secondary schools have classes starting from preprimary level. Pre-primary classes include Nursery, K.G., Pre-basic, Play school, etc.

1.2 Primary School (P): Schools providing education from Standard 1 and upward up to and inclusive of Standard V are classified as Primary Schools.

1.3 Middle School (M): Schools providing education from Standard VI and upward up to and inclusive of Standard VIII are classified as Middle Schools. A School with Class 1 to VIII is treated as two units, i.e. one Primary School and one Middle School.

1.4 Secondary School (S): Schools providing education from Standard IX and upwards up to and inclusive of Standard X are classified as Secondary Schools. A composite school with 1 to X standard is treated as three separate units and counted separately under the categories of Primary School, Middle School and Secondary School.

1.5 Senior Secondary School (SS): Schools and colleges that provide education for Standards XI and XII and first and second year of the Pre-University Course fall under this category. There are Senior Secondary Schools with Standard I and upwards up to Standard XII.

1.6. Degree College: (i) **Arts/Science/Commerce** : These are all educational institutions that provide post-PUC level education leading to University degree/diploma in any subject or combination of subjects and also post-graduate levels of education. The college offering courses in Arts, Science or Commerce either separately or in combination are covered under this category.

(ii) **Engineering College (E):** It is a graduate/post-graduate degree college providing Bachelor of Engineering (BE) or Bachelor of Technology (B. Tech.) or post-graduate engineering degrees like M.Tech.

(iii) **Medical Colleges:** These are graduate/post-graduate degree colleges providing MBBS or equivalent degree in alternative medicine like Ayurveda, Unani, Homeopathy etc. or post-graduate medical degrees like M.D or equivalent in the above branches of medicine.

1.7. Management College/ Institute (MI): It offers courses like Diploma in Management, Post-Graduate Diploma in Management, Masters of Business Administration (MBA) and specializations in different disciplines of Management like Marketing, Human Resources Development (HRD) etc.

1.8. Polytechnic (Pt): An Institution providing certificate/diploma (not equivalent to degree) in any technical subject like engineering, vocational courses like embroidery, fashion designing etc. It may be both Government and Private.

1.9. Vocational School/ITI: It is a vocational training institute imparting trainings in specific fields acquiring necessary skill, which will make the trainees employable or create them opportunities of self-employment. Trainings offered by Industrial Training Institutes (ITI) fall under this category.

1.10. Non-formal Education/Training Centre (NFTC): Non-vocational education centers, established by the Central and State Governments provide educational facilities to the interested persons irrespective of educational qualification, and age. These education centers are open to all.

1.11. Special School for Disabled: There are Government and Government recognized institutions/organizations engaged for providing education to different groups of disabled persons.

2. Medical Facilities:

2.1 Hospital-Allopathic and Hospital-Alternative medicine: A hospital is an Institution, where sick or injured are given medical or surgical care. Bed strength differs from hospital to hospital ranging from 31 to 500 depending upon whether these are sub-district, sub-divisional or district hospitals. If there is hospitals providing facilities under different systems of medicines such as, Allopathy, Ayurveda, Unani and Homeopathy etc., these details are given separately.

(a) **Allopathy:** The system of medical practice, which treats disease by the use of remedies which produce effects different from those produced by the disease under treatment.

(b) **Ayurveda:** Ayurveda means 'Science of life'. The philosophy of Ayurveda is based on the theory of Pancha Mahabhootas (Five elements) of which all the objects and living bodies are composed of. The combination of these five elements are represented in the form of Tridosha: Vata, Pitta and Kapha. These three 'doshas' are physiological entities of living beings. Ayurveda developed into eight distinct specialities, i.e., Internal Medicine, Pediatrics, Psychiatry, Eye and ENT, Surgery, Toxicology, Geriatrics and Science of virility. Two types of treatments, Preventive and Curative, are given in Ayurveda.

(c) **Unani:** Treatment of Unani consists of three components, namely, preventive, promotive and curative. Unani system of medicine has been found to be efficacious in conditions like Rheumatic Arthritis. Jaundice, Filarisis, Eczema, Sinusitis and Bronchial Asthma. For the prevention of the disease

and promotion of health, the Unani System emphasizes six essentials: pure air, food and water, physical movement and rest, psychic movement and rest, sleep and wakefulness and retention of useful materials and evacuation of waste materials from the body.

(d) **Homoeopathy:** Treatment in Homoeopathy, which is holistic in nature, focuses on an individual's response to a specific environment. Homoeopathic medicines are prepared mainly from natural substances such as plant products, minerals and animal sources. Homoeopathic medicines do not have any toxic, poisonous or side effects. Homoeopathic treatment is economical as well and has a very broad public acceptance.

2.2 Community Health Centre (CHC): Community Health Centres are designed to provide referral health care for cases from PHC and those in need of specialist health care approaching the CHC directly. 4 PHCs are included under each CHC thus catering approximately 80,000 populations in tribal/hilly areas and 1, 20,000 populations for plain areas. CHC is a 30-bedded hospital providing specialist care in Medicine, Obstetrics and Gynaecology, Surgery and Paediatrics.

2.3 Primary Health Centre (PHC): A Primary Health Centre is the first contact point between a village community and the Government medical officer. A PHC covers a population of 20,000 in hilly, tribal or difficult areas and 30,000 populations in plain areas with 4-6 indoor/observation beds. It acts as a referral unit for 6 sub-centres. It has a medical officer and para medical staff.

2.4 Primary Health Sub- Centre (PHS): A Primary Health Sub-centre is the first contact point between the primary health care system and the community. As per the population norms, one PHS is established for every 5,000 population in plain areas and 3,000 population in hilly/ tribal/ desert areas. Each PHS has a sanctioned strength of one male and one female health worker.

2.5 Maternity and Child Welfare Centre (MCW): It provides pre-natal and post-natal services for both mother and child. The services include regular check-up of pregnant women, giving folic tablets, counseling, delivery, immunization of children with check-up etc.

2.6 TB Clinic (TBC): The diagnosis and treatment of TB are functions of the general health services and hence it is a part and parcel of Primary Health Care. Specialized units such as the District

Tuberculosis Centre (DTC) act as referral centres. TB clinics are established by the Government of India under the National Tuberculosis Control Programme and implemented through a network of DTC. The DTC is the nodal point for TB control activities in the district and it also functions as a specialized referral centre. The functions of sub-district level Tuberculosis Unit (TU) are implementation, monitoring and supervision of TB control activities in its designated geographical areas.

2.7 Health Centre: Clinic where medicine and medical supplies are dispensed. It has no in-patient facility. A clinic (or an outpatient clinic) is a small private or public health facility that is devoted to the care of outpatients, often in a community, in contrast to larger hospitals, which also treat inpatients.

2.8 Dispensary: Place where patients are treated and medicines provided but with no in-patient facility. Immunizations, MCH Services and sometimes pathological tests are carried out here. It may be of allopathic or any alternative medicine.

2.9 Veterinary Hospital: Mostly run by the State Government or local body for treatment and preventive measures against diseases of domestic animals like cows, buffaloes etc in rural areas.

2.10 Mobile Health Clinic: These are Mobile vans well equipped with a range of health services to villages located far away from the CHCs, PHCs or any public health sources. The vans visit villages on designated days to deliver the health care services. The services generally offered are OPD, ante-natal and post-natal, B.P. examination, X-ray, ECG, Immunization, First Aid etc.

2.11 Family Welfare Centre: Check-up and counseling is provided to the pregnant and married women regarding small family norm and devices for having a small family. Temporary and permanent contraceptive devices are provided here.

2.12 Nursing Home: A nursing home is a long – term care facility licensed by the state that offers 24-hour room and board and health care services including basic and skilled nursing care, rehabilitation and a full range of other therapies., treatments and programs to old and sick people. The difference between a hospital and a nursing home is that a nursing home gives importance to convalescence from a disease while a hospital gives medical treatment for the disease.

2.13 Medicine Shop: A shop which sells drugs and medicines of any system of medicine viz. allopathic, homeopathic, ayurvedic or unani medicines, is considered as a medicine shop. Sometimes some shops and Paan shops also keep ordinary medicines, like Crocin, Burnol etc. These shops are not taken as medicine shops.

3. Drinking water: The following are the main source of drinking water facility (ies) available in the village.

3.1 Tap Water-treated: This source of drinking water refers to a source of drinking water which is provided to the villagers through pipes within their premises or to the villagers through common taps (public taps/community water points) by the Government departments, local bodies, panchayats, public or private estate agencies, etc. after treatment. Such a source is treated as ‘Tap water from treated source’.

3.2 Tap Water-un-treated: If the villagers are drawing drinking water through pipes either directly from a well or bore well or after pumping the well or tube well water, or the water is supplied through pipes to the households of the village or through public taps without treatment. Such a source is treated as ‘Tap water from un-treated source’.

3.3 Covered Well (CW): A well that is (1) covered on sides from run-off water (i.e., excess water from rain, snowmelt or other sources flows over the land) through a wall lining or casting that is raised above ground level on a platform that diverts spilled water away from the well and (2) covered so that bird droppings and animals cannot fall down the hole. It is considered as covered well.

3.4 Un-covered Well (UW): A well which is (1) un-covered on sides from runoff water, (2) un-covered from bird droppings and animals; or (3) both.

3.5 Hand Pump (HP): Hand pump means where ground water is taken out manually by operating a hand pump.

3.6 Tube Well / Borehole (TW): Tube well denotes the ground water source from where ground water is taken out through electrical or diesel pump. Spring, River/Canal, Tank/Pond/Lark are self explanatory.

4. Community Toilet Complex : Community Toilet may be constructed and maintained by Gram Panchayats or Private NGOs like Sulabh Sauchalaya or likes.

5. Rural Sanitary Mart or Sanitary Hardware Outlet (RSM): It is an outlet dealing with the materials, hardware and designs required for the construction of not only sanitary latrines but other sanitary facilities such as compost pit, washing platform and other sanitation and hygiene accessories required for individuals, households and the environment in the rural areas.

6. Community bio-gas or recycle of waste for productive use: Many of the solid wastes having economic values but put for disposal can be recycled for reuse. For example, food, cow dung, leaves, vegetable, paper, wood, plastics, old cloth etc. However, some of the wastes are not recyclable. These are carbon paper, thermo coal etc. When recyclable solid wastes is subjected to decomposition, bio-gas could be produced under favourable conditions. These systems of recycling may be there at the village level organized by Gram Panchayats with technical support from Governments or non-government organizations.

7. Communication and transport Facilities: **7.1 Post Office (PO):** Self-explanatory. **7.2 Sub-Post Office (SPO):** Sub-post office includes Extra Departmental Post Offices and those providing franchise postal services and also part time services in lieu of some honorarium. The limited postal services include sale of stamps, receipt of letters and money orders and also distribution of letters.

7.3 Post & Telegraph Office (PTO): Telegraph office is set up by the Government to enable people to send or receive telegrams. If the phonogram facility is available (though the Telegraph office may not be equipped with Morse Code Transmitters), the village is considered to be having telegraph facility.

7.4 Telephones (landlines): If the village is having the Public Call Office (PCO) either run by the Post Office or by individuals or by a private shop, then the village is considered to be having telephone facility.

7.5 Public Call Office (PCO)/Mobile PCO: Self explanatory. **7.6 Mobile Phone Coverage:** Mobile phones are now very common particularly in urban areas. Some villages by virtue of being in close proximity to the urban areas also enjoy the benefits of the mobile phone services. Even if a few villagers avail the services of mobile phones, then the village is considered to be having access to mobile phone.

7.7 Internet Cafes/Common Service Centres (CSC): If the village is having the facility of Cyber

Cafes or shops owned by private individuals providing the facility of surfing of the internet, then the village is considered to be having access to internet/cyber cafe facility. Government of India formulated the scheme of CSC with the vision of providing all government services in an integrated manner at the door step of the citizen at an affordable cost even in the remotest corners of the country through a combination of it based as well as non-IT based services.

7.8 National Highway (NH): These are main highways running through the length and breadth of the country. Each NH is numbered like NH-1, NH-2 for easy identification.

7.9 State Highway (SH): These are roads of a state linking district headquarters and important cities within a State and connecting them with NHs or Highways of the neighboring States.

7.10 Major District Roads (MDR): These are important roads within a district, serving areas of production and markets and connecting these with each other or with the main Highways.

7.11 Other District Roads (ODR): These are roads serving rural areas of production and providing them with outlet to market centres, taluka headquarters, block development head quarters or other main roads.

7.12 Village Road: The approach to village refers to the state of road etc., leading to the village. This is to see whether the village is approachable both in fair and foul weather, and whether it is inaccessible only for some time in the year.

7.13. Black-Topped (Pucca) Road (BTR): A road provided with a bituminous surfacing.

7.14 Gravel (Kuchha) Road (GR): A road constructed using well compacted crushed rock or gravel material (coarse sand, small stones), which is fairly resilient and does not become slippery when wet.

7.15 Water Bound Macadam (WBM): This is the road layer made of crushed or broken mixture of sand and rock fragments mechanically interlocked by rolling and voids filled with screening and binding material with the assistance of water.

7.16 Foot Path (FP): A trodden path for the use by pedestrians and in some cases bicycles. The Foot Paths are not suitable for vehicular traffic except bicycles in some cases. Most of the interior/forest villages are connected by Foot Paths.

8. Banks and Credit Societies: - Banking facility means a place where a person can operate a bank account. **8.1 Commercial Bank (CB):** These may be banks wholly owned by the Government of India. or by Indian or Foreign Companies. **8.2 Cooperative Banks (Coop. B):** A co-operative bank is a financial entity which belongs to its members, who are at the same time the owners and the customers of their bank. Cooperative banks are often created by persons belonging to the some local or professional community or sharing a common interest. These banks are registered under the Cooperative Societies Act. The cooperative banks are regulated by RBI and are covered by the Banking Regulations Act, 1949. **8.3 Agricultural Credit Society (ACS):** Major objectives of the ACS are to supply agricultural credit to meet the requirements of funds for agricultural production, the distribution of essential consumer commodities, the provision of storage and marketing facilities and for light agricultural implements and machinery. **8.4 Non-Agricultural Credit Society (NCS):** These societies include consumer cooperative societies and also credit cooperative societies of certain categories of persons like teachers, health workers, etc.

9. Miscellaneous Facilities: **9.1 Self-help Group (SHG):** Self-Help Groups are groups of between 10-25 women created by either NGOs or under the SGSY (Swarnjayanti Gram Swarozgar Yojana) for the purposes of meeting local credit needs. They are sometimes called Mahila Mandals in villages.

9. 2. Public Distribution System (PDS) shop: The shops through which some essential commodities are sold by the government at subsidized rates. They may also be known as ration shops and control shops.

9.3. Mandis/Regular Market: These are those clusters of shops with or without fixed premises which are open on at least six days a week and opens at least from morning hours to dusk.

9.4. Weekly Haat: These are those clusters of shops with or without fixed premises which are open once a week.

9.5. Agricultural Marketing Society: It is a common platform to analyse the issues among all the individuals and institutions in the field of agricultural marketing.

9.6. Nutrition Centre: Integrated Child Development Services (ICDS): The Integrated Child Development Services (ICDS) Scheme set up

by the Government of India with the objective of providing following package of services to the children under 6 years and pregnant and lactating mothers in villages such as; Immunization, Health Check-up, Referral Services, Pre-school Non-formal Education and Nutrition & Health Education.

9.7. Anganwadi Centre: Each centre under the ICDS scheme is run by an Anganwadi Worker. One Anganwadi worker is appointed for specified population of the village. They are basically local women. They are assisted by Anganwadi helper. They provide pre-school non-formal education at the Centre and provide food to the children.

9.8. Accredited Social Health Activist (ASHA): ASHA is a health activist in the community who will create awareness on health and its social determinants and mobilize the community towards local health planning and increased utilization and accountability of the existing health services. She would be a promoter of good health practices. She will also provide a minimum package of curative care as appropriate and feasible for that level and make timely referrals. She will act as a motivator of different types of health related activities. Unlike ANM, she will not be involved in any clinical activities like immunization.

9.9. Sports Club/Recreation Centre: Indoor and out-door games are arranged by the Club and activities like wrestling, Judo Karate etc. are also done there.

9.10. Cinema/Video Hall (CV): If regular cinema houses licensed by Government is available, then the town/village is considered to be having the facility of Cinema Hall. Video hall owners screen films in their own or hired premises.

9.11. Public Library: Books are kept there which can be accessed by the public on loan basis. These may be sponsored by Government or Local Body or Panchayat or any influential person. Free service or nominal charges are made for using the facility.

9.12. Public Reading Room: Here the public may read newspapers and magazines. These may be sponsored by Government or Local Body or Panchayat or any influential person.

9.13. Newspaper Supply: The availability of the Newspaper(s), both in English or vernacular, in the village is considered to having the said facility.

10. Availability of Electricity/Power. If power is actually available, whatever may be the form of its use, it is indicated affirmative. If the village is having

electricity for domestic purposes and the residents are using the same for domestic use, then it is considered that domestic power supply is available. If the electricity authority has not given domestic supply to the households on their request and people are using unauthorized electricity either by stealthily or misuse the supply meant for agricultural or industrial purposes, then it is not considered as availability of electricity for domestic purposes. However, if the village goes out of power due to temporary technical problems such as, transformer failures, theft of electrical equipment, etc., it is considered that electricity is available. Supply of electricity is considered available even when there is a temporary ban on new domestic connections. Connections to residential houses, bungalows, clubs, hostels and hospitals run on non-commercial basis, charitable, educational and religious institutions are included in the domestic category.

10.1 Power Supply for domestic use: This category includes electricity used only for domestic consumption.

10.2 Power supply for agricultural use: This category includes all electricity connections given to the farmers for conducting various agricultural activities including irrigation.

10.3 Power supply for commercial use: This category includes electricity connections given for workshops, industries etc. or for any commercial purposes.

10.4 Power supply for all uses: This category includes electricity connection is available for domestic use, agricultural use, and for any commercial purposes.

11. Land Use Pattern: The land use area of the villages is given in hectares. The land use pattern in the Village Directory conform to the pattern of classification of land use as recommended by the Ministry of Agriculture, Government of India. The Ministry has recommended the maintenance of records of land use pattern under the 9 categories as indicated in the Village Directory.

12. System of drainage : Generally, by drainage system, we mean the network of mains and branches of underground conduits for the conveyance of sewerage to the point of disposal. Sewers that carry only household and industrial wastage are called separate sewers; those that carry storm water from roofs, streets and other surfaces are known as storm water drains, while those carrying both sewage and storm water are called combined sewers. However, in towns, which are not

provided with such underground sewerage system, it is mentioned whether it has open drainage system. There may be possibility of the town having both closed as well as open drainage systems.

13. Type of latrines: The data on various types of latrines both public and private together are collected. The three types of latrines considered here are, Pit Latrine, Flush/Pour Flush Latrine and Service Latrine.

(i) Pit System: The latrines are attached to the pit that is dug into the ground for the reception of night soil, are reckoned as pit latrine.

(ii) Flush/pour flush: A flush latrine uses a cistern or holding tank for flushing water and has a water seal, which is a U-shaped pipe, below the seat or squatting pan that prevents the passage of flies and odours. A pour flush latrine uses a water seal, but unlike a flush latrine, a pour flush latrine uses water poured by hand for flushing (no cistern is used). **(iii) Service:** Type of latrine from where night soil is removed manually by scavengers. All other types of latrines are covered under "Others" category.

14. Protected Water Supply- Source and capacity of Storage system: There are various sources of water supply and its storage system in the town.

14.1 Service Reservoir: A service reservoir is a water storage container that holds clean water after it has been treated in a water plant, and before it is piped to the end users. These containers are covered, and are designed to keep the water safe from contamination. Their main purpose is to provide a buffer within the water supply system so that water supplies can be maintained across periods of varying demand.

14.2 River Infiltration Gallery: Infiltration Galleries are capable of supplying large quantities of water, and are used where wells are unable to supply water needs, i.e. where an impermeable rock barrier affects well efficiency, or where surface water sources are too shallow for **intake screens**. Infiltration galleries are one or more horizontal screens placed adjacent to (on-shore), or directly underneath (bed-mounted), a surface water source.

14.3 Bore Well Pumping System: A bore well is a well of 6" to 12" in diameter drilled into the earth for retrieving water. The depth of a bore well can vary from 50 feet to 3000 feet. Water is pumped out to surface through electricity/generator.

14.4 Pressure Tank: Tank that is used to ensure consistent water pressure and for storage of water. Usually located in basement of house but sometimes (in older settings) located in well pit.

15. Road lighting (Points): Road lighting means the number of street lights that are maintained in the town.

16. Home Orphanage: Orphanage is the name to describe a **residential institution** devoted to the **care of orphans** – children whose parents are deceased or otherwise unable to care for them. Parents, and sometimes grandparents, are legally responsible for supporting children, but in the absence of these or other relatives willing to care for the children, they become a **ward of the state**, and orphanages are a way of providing for their care and housing.

17. Working women's hostel: These may be recognised or non-recognised by any public authority.

The data on number of working women's hostels available in the town are collected with number of seats.

18. Old Age Home: There are two types of Old Age Homes in India. One is the "Free" type which cares for the destitute old people who have no one else to care for them. They are given shelter, food, clothing and medical care. The second type is the "Paid" home where care is provided for a fee. Nowadays, such "Retirement" homes have become very popular in India and they are well worth considering.

19. Stadium: A stadium is a place, or venue, for (mostly) outdoor **sports**, concerts or other events, consisting of a field or stage partly or completely surrounded by a structure designed to allow spectators to stand or sit and view the event.

20. Auditorium/Community Hall: These are the places where meetings, social functions etc. are organised.

(iv) 2011 Census findings – Population and its distribution

a) The total population of Karbi Anglong district as per Census 2011 is 956313. Male comprises 490167 while female consists of 466146. Out of the total population of the district, 843347 falls under rural and 112966 are under urban areas of the district. In rural areas 431924 and 411423 are males and female respectively. Accordingly 58243 and 54723 are males and females respectively in urban of the district. The percentage of urban population in the district is only 11.8%. So it can be clearly seen that most of the population dwell in the rural areas of the district.

b) The decadal growth rate of the district comes to 17.6. Karbi Anglong is a quite densely populated district. The density of the district is 92 persons per sq. kms.. The sex ratio is the number of females per 1000 males in the population. The district has a Sex Ratio of 951 as against 958 in the State.

c) The literacy rate of Karbi Anglong district is 69.3% of which 76.1 % is for males and 62.0 % is for females.

d) Considering the distribution of Scheduled Castes (SC) and Scheduled Tribes (ST) population

in the district, we find that there are 44961 SC persons comprising of 23436 males and 21525 females. The percentage of Schedules Castes population to total population is 4.7. The total Scheduled Tribes population in the district is 538738 comprising of 272460 males and 266278 females. The percentage of ST population to total population in the district is 56.3.

e) The percentage distribution of the working and non-working population of the district is as follows.- Out of total population of the district, 40.1% are workers of which 50.2 % and 29.4 % are male and female respectively. The percentage of non- workers is 59.9 % in the district. The worker are categorised as Cultivators, Agricultural Labourers, Household Industry Workers and Other Workers. The percentages of these categories are 58.2 %, 15.9%, 2.6% and 23.4% respectively.

f) In the district, there are 6 Statutory towns.viz. Hamren (TC) , Donkamokam (TC) , Diphu (TC) , Bokajan (TC) , Howraghat (TC) and Dokmoka (TC) There are 1 Census towns in the district namely Laharijan Natun Bosti (CT).

**Brief Analysis of Primary Census Abstract Data
and Village Diectory & Town Directory data**

(v) Brief Analysis of Primary Census Abstract Data based on Inset Tables**TABLE 1
DECADAL CHANGE IN POPULATION OF TAHSILS BY RESIDENCE, 2001-2011**

Sl. No.	Tahsils	Population						Percentage Decadal Variation 2001-2011			Percentage Urban Population	
		2001			2011			Total	Rural	Urban	2001	2011
		Total	Rural	Urban	Total	Rural	Urban					
1	Donka	2,47,169	2,30,484	16,685	2,95,358	2,77,495	17,863	19.50	20.40	7.06	6.75	6.05
2	Diphu	2,37,235	1,70,706	66,529	2,89,850	2,05,668	84,182	22.18	20.48	26.53	28.04	29.04
3	Phuloni	2,49,997	2,41,281	8,716	2,79,848	2,68,927	10,921	11.94	11.46	25.30	3.49	3.90
4	Silonijan	78,910	78,910	0	91,257	91,257	0	15.65	15.65	0.00	0.00	0.00
District Total		8,13,311	7,21,381	91,930	9,56,313	8,43,347	1,12,966	17.58	16.91	22.88	11.30	11.81

The table-1 shows the decadal change in population of Revenue Circles/tahsils by residence in rural and urban of Karbi-Anglong district during 2001 and 2011 Censuses. It is noticed from the table that the total population of the district is 9,56,313 out of which 8,43,347 in rural and 1,12,966 lives in the urban and the growth rate during 2001-2011 is recorded as 16.91 percent in rural and 22.88 percent in urban. The percentage of urban population to total population is 11.81 percent. Among the Revenue Circles, Diphu recorded the highest growth rate of 22.18 percent followed by Donka Revenue Circle with 19.50 percent and the lowest is in Phuloni revenue Circle with 11.94 percent. Considering the Rural growth rate among Revenue Circles of the district, it is noticed that the growth rate during 2001-

2011 is 20.48 percent in Diphu Revenue Circle which is the highest and the lowest is Phuloni Revenue Circle with 11.46 percent. In term of total population of 2011 census, Donka Revenue Circle is the highest with 2,77,495 population, but in proportion of growth rate during 2001-2011, Phuloni revenue Circle has the lowest growth rate with 11.46 percent. Again, in terms of urban population, Diphu Revenue Circle recorded the highest with 84,182 persons and Phuloni Revenue Circle the lowest with 10,921 persons. Silonijan Revenue Circle has no urban area at all. The percentage share of Urban population in Diphu Revenue Circle is 29.04 which is the highest and in Phuloni Revenue Circle is the lowest with 3.90 percent. Silonijan Revenue Circle has no urban area at all.

**TABLE 2
NUMBER AND PERCENTAGE OF INHABITED VILLAGES IN SPECIFIED POPULATION SIZE RANGES WITH THE RELATED POPULATION, 2011 (Rural)**

Serial number	District / CD Block	Total number of inhabited villages	Total rural population			Number and percentage of villages	Population less than 200		Number and percentage of villages
			Persons	Males	Females		Males	Females	
1	2	3	4	5	6	7	8	9	10
1	0130-Amri	132	45,573	23,027	22,546	57 (43 %)	3,303	3,167	46 (35 %)
2	0131-Chinthong	138	46,553	24,080	22,473	52 (38 %)	3,115	2,994	60 (43 %)
3	0132-Rongkhang	201	1,58,035	81,054	76,981	36 (18 %)	1,851	1,825	52 (26 %)
4	0133-Socheng	76	27,334	14,002	13,332	23 (30 %)	1,311	1,293	38 (50 %)
5	0134-Lumbajong	417	93,914	48,847	45,067	284 (68 %)	14,958	13,864	97 (23 %)
6	0135-Bokajan	419	1,42,409	73,610	68,799	250 (60 %)	12,822	12,256	97 (23 %)
7	0136-Howraghat	334	1,27,673	64,733	62,940	123 (37 %)	7,326	7,261	128 (38 %)
8	0137-Samelangso	304	63,869	32,189	31,680	178 (59 %)	10,468	10,163	110 (36 %)
9	0138-Langsomepi	235	55,157	27,918	27,239	144 (61 %)	7,870	7,713	74 (31 %)
10	0139-Rongmongwe	176	32,773	16,694	16,079	114 (65 %)	6,661	6,416	57 (32 %)
11	0140-Nilip	280	50,057	25,770	24,287	195 (70 %)	9,805	9,184	70 (25 %)
Total		2,712	8,43,347	4,31,924	4,11,423	1456 (54 %)	79,490	76,136	829 (31 %)

TABLE 2
NUMBER AND PERCENTAGE OF INHABITED VILLAGES IN SPECIFIED POPULATION
SIZE RANGES WITH THE RELATED POPULATION, 2011

Serial number	District / CD Block	Population 200-499		Number and percentage of villages	Population 500-999		Number and percentage of villages	Population 1000-1999	
		Males	Females		Males	Females		Males	Females
1	2	11	12	13	14	15	16	17	18
1	0130-Amri	7,236	7,173	22 (17 %)	7,629	7,371	7 (5 %)	4,859	4,835
2	0131-Chinthong	9,801	9,043	21 (15 %)	7,333	6,912	4 (3 %)	2,763	2,572
3	0132-Rongkhang	8,767	8,490	63 (31 %)	22,426	21,535	38 (19 %)	27,130	25,580
4	0133-Socheng	6,250	5,988	10 (13 %)	3,248	3,145	5 (7 %)	3,193	2,906
5	0134-Lumbajong	14,386	13,776	23 (6 %)	8,105	7,367	10 (2 %)	7,709	6,668
6	0135-Bokajan	15,344	14,452	37 (9 %)	13,809	12,863	24 (6 %)	15,759	14,793
7	0136-Howraghat	20,499	20,412	64 (19 %)	22,678	22,051	18 (5 %)	12,124	11,372
8	0137-Samelangso	16,619	16,616	16 (5 %)	5,102	4,901	0 (0 %)	0	0
9	0138-Langsomepi	11,031	10,786	12 (5 %)	4,152	4,027	4 (2 %)	3,409	3,282
10	0139-Rongmongwe	8,488	8,240	5 (3 %)	1,545	1,423	0 (0 %)	0	0
11	0140-Nilip	10,961	10,381	15 (5 %)	5,004	4,722	0 (0 %)	0	0
Total		1,29,382	1,25,357	288 (11 %)	1,01,031	96,317	110 (4 %)	76,946	72,008

Serial number	District / CD Block	Number and percentage of villages	Population 2000-4999		Number and percentage of villages	Population 5000-9999		Number and percentage of villages	Population 10000 and above	
			Males	Females		Males	Females		Males	Females
1	2	19	20	21	22	23	24	25	26	27
1	0130-Amri	0 (0 %)	0	0	0 (0 %)	0	0	0 (0 %)	0	0
2	0131-Chinthong	1 (1 %)	1,068	952	0 (0 %)	0	0	0 (0 %)	0	0
3	0132-Rongkhang	10 (5 %)	14,031	13,249	2 (1 %)	6,849	6,302	0 (0 %)	0	0
4	0133-Socheng	0 (0 %)	0	0	0 (0 %)	0	0	0 (0 %)	0	0
5	0134-Lumbajong	3 (1 %)	3,689	3,392	0 (0 %)	0	0	0 (0 %)	0	0
6	0135-Bokajan	11 (3 %)	15,876	14,435	0 (0 %)	0	0	0 (0 %)	0	0
7	0136-Howraghat	1 (0 %)	2,106	1,844	0 (0 %)	0	0	0 (0 %)	0	0
8	0137-Samelangso	0 (0 %)	0	0	0 (0 %)	0	0	0 (0 %)	0	0
9	0138-Langsomepi	1 (0 %)	1,456	1,431	0 (0 %)	0	0	0 (0 %)	0	0
10	0139-Rongmongwe	0 (0 %)	0	0	0 (0 %)	0	0	0 (0 %)	0	0
11	0140-Nilip	0 (0 %)	0	0	0 (0 %)	0	0	0 (0 %)	0	0
Total		27 (1 %)	38,226	35,303	2 (0 %)	6,849	6,302	0 (0 %)	0	0

The table-2 give the CD Block wise distribution of number and percentage of inhabited villages in specified population size ranges with the related population. Out of 2712 total number of inhabited villages in the district, 54 percent are in the population size range less than 200 population. 31 percent are in the population size range between 200 to 499 population and the highest percentage of villages with 4 percent fall in the population range of 1000 to 1999. However, there is no

village in the district with the population range of 10000 and above. Among the CD blocks in the district, Bokajan CD block has the highest number of inhabited villages with 419 number of inhabited villages of which highest number of 250 villages are noticed in the population size range less than 200. The smallest number of inhabited village is noticed in Socheng CD block with 76 villages of which highest number of 38 villages are found in the population size range between 200-499.

Table 3
New towns, de-notified, declassified and merged town in 2011 Census

(a) New	
(i) Statutory town	NIL
(ii) Census town	LAHARIJAN NATUN BOSTI (CT)
(b) Denotified	
(i) Statutory towns of 2001 census denotified and also did not satisfy the criteria to be treated as census towns	NIL
(ii) Statutory towns of 2001 census denotified but identified as census towns based on demographic and economic criteria	NIL
(iii) Census towns of 2001 census are notified as statutory town in 2011 census	NIL
(c) Declassified	NIL
(d) Wholly merged with other town (s)	NIL

Table-3 indicates New towns, de-notified , declassified and merged town in 2011 Census. In 2011 Census no new Statutory town has been created. One new Census town namely Laharijan

Natun Bosti (CT) was formed in 2011 Census.No Statutory town of 2001 Census is either de-notified or de-classified or wholly merged with other town during 2011 census in the district.

TABLE : 4**SEX RATIO OF STATE AND DISTRICT, 1901 - 2011**

Census Year	Assam			Karbi Anglong		
	Total	Rural	Urban	Total	Rural	Urban
1	2	3	4	5	6	7
1901	919	929	576	-	-	-
1911	915	923	626	-	-	-
1921	895	906	613	-	-	-
1931	874	885	574	-	-	-
1941	875	886	605	934	934	-
1951	868	878	663	911	911	-
1961	869	887	661	862	862	-
1971	896	912	744	875	885	563
1981	-	-	-	-	-	-
1991	923	934	838	907	920	804
2001	935	944	872	926	932	878
2011	958	960	946	951	953	940

The Table-4 shows the sex ratio (f/m*1000) of the State and district from 1901-2011. In case of State the Sex-ratio from 1901-1951 is in a decreasing trend. From 1961 onwards it is in an increasing mode. In 2011, district's sex ratio is 951 whereas the State's sex-ratio is 958. In case of Rural the district's sex ratio is 953 whereas the State's sex ratio is 960. In case of Urban, The district's sex ratio is 940 whereas the State's sex ratio is 946. This shows that the State's sex-ratio is much more higher than the District's sex-ratio both in case of rural and urban. In 1941, in case of rural, district's sex-ratio (934) is higher than the State's sex-ratio (878). In 1951 in case of rural, district's sex ratio (911) is higher than the State's sex-ratio (878). From 1961 to 2011, the State sex-ratio is higher than the district sex ratio. In case of Urban, in 1971 and 1991, the State sex-ratio is higher than the District sex-ratio. In 2001, the State sex-ratio of urban is lower (872) than the district sex-ratio (878). In 2011, in case of urban, the State sex-ratio (946) is higher than the District sex-ratio (940).

TABLE : 5**SEX RATIO BY SUB-DISTRICTS, 2011**

Serial number	Name of Tahsil	Sex ratio		
		Total	Rural	Urban
1	2	3	4	5
1	02088-Donka	954	952	979
2	02089-Diphu	925	924	926
3	02090-Phuloni	976	975	984
4	02091-Silonijan	953	953	0
District: 314-Karbi Anglong		951	953	940

Total sex-ratio of Karbi-anglong district in 2011 is 951. In case of rural it is 953 and urban it is 940. Phuloni Revenue Circle recorded the highest sex-ratio in total, rural and urban i.e. 976, 975 and 984 respectively. In case of total, rural and urban the lowest sex-ratio is seen in Diphu Revenue Circle. Which is 925, 924 and 926. Silonijan Revenue Circle have only rural population.

TABLE : 6**SEX RATIO BY C D BLOCKS, 2011**

Serial number	Name of C D Block	Sex ratio
1	2	3
1	0130-Amri	979
2	0131-Chinthong	933
3	0132-Rongkhang	950
4	0133-Socheng	952
5	0134-Lumbajong	923
6	0135-Bokajan	935
7	0136-Howraghat	972
8	0137-Samelangso	984
9	0138-Langsomepi	976
10	0139-Rongmongwe	963
11	0140-Nilip	942
Total		953

Total Sex-ratio of the district is 953. Samelangso CD Block recorded the highest sex-ratio of 984. The second highest is Amri CD Block with 979 which is followed by Langsomepi with 976 females per 1000 males. Lowest Sex-ratio is found in the Lumbajong CD Block with 923 females per 1000 males

TABLE : 7**SEX RATIO OF RURAL POPULATION BY RANGES, 2011**

Range of sex ratio for villages	Number of inhabited villages	Percentage of villages in each range	Population 2011	Percentage distribution of population
1	2	3	4	5
Less than 700	85	3.13	10964	1.30
700 - 749	55	2.03	5360	0.64
750 - 799	126	4.65	18544	2.20
800 - 849	201	7.41	46531	5.52
850 - 899	343	12.65	131878	15.64
900 - 949	435	16.04	186838	22.15
950 - 999	398	14.68	183999	21.82
1000 - 1099	654	24.12	194935	23.11
1100+	415	15.30	64298	7.62
District:	2712	100	843347	100
Karbi Anglong (314)				
Sex ratio District (Rural):953				

Total number of inhabited villages of the district is 2712. Out of total inhabited villages 654 villages have the highest sex-ratio which comes under the range 1000 - 1099. It is 24.12 percent of the total villages. Total population of the district is 843347. Out of total population of the district, 194935 population comes under the range 1000 - 1099. The percentage distribution of population is 23.11. Out of total inhabited villages, 55 villages have the lowest Sex - ratio comes under the range 700 - 749 it is 2.03 percent. Out of total population of the district 5360 (lowest) comes under the range 700 - 749. The percentage distribution of population is 0.64.

TABLE:8
SEX RATIO OF URBAN
AGGLOMERATIONS/TOWNS, 2011

Serial number	Name of U.A. /Town	Urban status of town	Sex ratio
1	2	3	4
1	801604-Hamren (TC)	(TC)	979
2	801605-Donkamokam (TC)	(TC)	980
3	801606-Diphu (TC)	(TC)	937
4	801607-Bokajan (TC)	(TC)	892
5	296732-Laharijan Natun Bosti (CT)(CT)	(CT)	915
6	801608-Howraghat (TC)	(TC)	992
7	801609-Dokmoka (TC)	(TC)	976
Sex ratio (Urban) district:			940

Total Urban Sex-ratio (f/m*1000) of the district is 940. The Sex- ratio is highest in Howraghat (TC) is 992. The second highest sex-ratio is in Donkamokam (TC)with 980 followed by Hamren (TC) with 979.Lowest sex-ratio is found in Bokajan(TC) with 892 females per 1000 males.

TABLE : 9
SEX RATIO OF POPULATION IN THE
AGE GROUP 0-6 FOR SUB DISTRICT, 2011

Sl. No	Name of Tahsil	Total / Rural / Urban	Total population in 0-6 age group			Sex ratio for 0-6 age group
1	2	3	4	5	6	7
1	02088-Donka	Total	52135	26503	25632	967
		Rural	49493	25186	24307	965
		Urban	2642	1317	1325	1006
2	02089-Diphu	Total	43324	22362	20962	937
		Rural	33965	17449	16516	947
		Urban	9359	4913	4446	905
3	02090-Phuloni	Total	40810	20617	20193	979
		Rural	39537	19978	19559	979
		Urban	1273	639	634	992
4	02091-Silonijan	Total	15412	7946	7466	940
		Rural	15412	7946	7466	940
		Urban	0	0	0	0
District: 314-Karbi Anglong	Total	Total	151681	77428	74253	959
		Rural	138407	70559	67848	962
		Urban	13274	6869	6405	932

The total population in the age group 0-6 is 151681. In rural it is 138407 and in urban it is 13274.Sex-ratio for 0-6 age group in the district is 959 females per 1000 males which is 962 in rural

and 932 in urban. The highest sex- ratio of 0-6 age group is seen in Phuloni Revenue Circle with 979 females per 1000 males. The lowest sex-ratio of 0-6 age group is seen in Diphu Revenue Circle with 937 females per 1000 males.Silonijan has no urban area at all.

TABLE :10
SEX RATIO OF POPULATION IN THE AGE
GROUP 0-6 FOR CD BLOCKS, 2011

Sl. No	Name of CD Block	Total population in 0-6 age group			Sex ratio for 0-6 age group
		Persons	Males	Females	
1	2	3	4	5	6
1	0130-Amri	8556	4270	4286	1004
2	0131-Chinthong	9007	4643	4364	940
3	0132-Rongkhang	26155	13336	12819	961
4	0133-Socheng	5775	2937	2838	966
5	0134-Lumbajong	16416	8374	8042	960
6	0135-Bokajan	22051	11392	10659	936
7	0136-Howraghat	17925	9034	8891	984
8	0137-Samelangso	9225	4687	4538	968
9	0138-Langsomepi	8194	4168	4026	966
10	0139-Rongmongwe	6001	3004	2997	998
11	0140-Nilip	9102	4714	4388	931
Total		138407	70559	67848	962

The district population in the age-group 0-6 is 138407 with 70559 males and 67848 females. The sex-ratio of the district is recorded as 962 females per 1000 males. Among the CD blocks , Amri CD block is seen to record the highest child sex-ratio with 1004 females per 1000 males. Nilip CD Block recorded the lowest child sex-ratio with 931 females per 1000 males.

TABLE : 11
SEX RATIO OF RURAL POPULATION IN THE AGE
GROUP 0-6 BY RANGES, 2011

Range of sex ratio for villages	Number of inhabited villages	Percentage of distribution of villages	Percentage of population on 2011	Percentage of distribution of population
1	2	3	4	5
Less than 700	570	21.02	14038	10.14
700 - 749	124	4.57	6137	4.43
750 - 799	137	5.05	7417	5.36
800 - 849	170	6.27	10739	7.76
850 - 899	151	5.57	12792	9.24
900 - 949	175	6.45	14398	10.40
950 - 999	81	2.99	11783	8.51
1000 - 1099	429	15.82	26429	19.10
1100+	875	32.26	34674	25.05
District: Karbi	2712	100	138407	100
Anglong (314)				
Sex ratio District (Rural):962				

From the table it has been seen that out of 2712

INSET TABLE

total inhabited villages , the highest number of 875(32.26%) villages have child sex-ratio of 1100+. 81(2.99%) villages which is the lowest number of villages are having child sex-ratio in the range between 950-

999.The highest number of population 34674 (25.05%) comes under the range of sex-ratio 1100+.The lowest number of population 6137(4.43%)comes under the range of sex-ratio 700-749.

TABLE 12
SEX RATIO OF POPULATION IN THE AGE GROUP 0-6 OF TOWNS.

Sr.No.	Name of town	Urban status of town	Total population in 0-6 age group			Sex ratio for 0-6 age group
			Persons	Males	Females	
1	2	3	4	5	6	7
1	801604-Hamren (TC)	(TC)	1385	676	709	1049
2	801605-Donkamokam (TC)	(TC)	1257	641	616	961
3	801606-Diphu (TC)	(TC)	6796	3531	3265	925
4	801607-Bokajan (TC)	(TC)	2213	1203	1010	840
5	296732-Laharijan Natun Bosti (CT)	(CT)	350	179	171	955
6	801608-Howraghat (TC)	(TC)	596	308	288	935
7	801609-Dokmoka (TC)	(TC)	677	331	346	1045
District (Urban): 314-Karbi Anglong			13274	6869	6405	932

The district population in the age group 0-6 of towns , 2011 is 13274 with 6869 males and 6405 females. The Sex-ratio (0-6) age group of the district is recorded as 932 females per 1000 males.Among the towns , Hamren (TC) is seen to record the highest

child sex-ratio with 1049 females per 1000 males followed by Dokmoka (TC) with 1045 and Donkamokam(TC) with 961 females per 1000 males. Bokajan (TC) recorded the lowest child Sex-ratio with 840 females per 1000 males.

TABLE: 13
NUMBER AND PERCENTAGE OF SCHEDULED CASTES AND SCHEDULED TRIBES POPULATION IN SUB DISTRICTS, 2011

Serial number	Name of Tahsil	Total / Rural / Urban	Total population	Total Scheduled Castes population	Total Scheduled Tribes population	Percentage of Scheduled Castes population to total population	Percentage of Scheduled Tribes population to total population
1	2	3	4	5	6	7	8
1	02088-Donka	Total	295358	11438	193518	3.87	65.52
		Rural	277495	10751	179675	3.87	64.75
		Urban	17863	687	13843	3.85	77.5
2	02089-Diphu	Total	289850	5638	139300	1.95	48.06
		Rural	205668	2221	109336	1.08	53.16
		Urban	84182	3417	29964	4.06	35.59
3	02090-Phuloni	Total	279848	26643	149019	9.52	53.25
		Rural	268927	25722	145944	9.56	54.27
		Urban	10921	921	3075	8.43	28.16
4	02091-Silonijan	Total	91257	1242	56901	1.36	62.35
		Rural	91257	1242	56901	1.36	62.35
		Urban	0	0	0	0	0
314-Karbi Anglong Total			956313	44961	538738	4.7	56.33
Rural			843347	39936	491856	4.74	58.32
Urban			112966	5025	46882	4.45	41.5

Out of 956313 total population of the district 44961 are Scheduled castes (4.7%) ; 538738 are Scheduled tribes (56.33%).Number of Scheduled castes population in rural is 39936 . Scheduled Caste occupies (4.74%) in rural .Number of Scheduled Tribes population in rural is 491856 . Scheduled Tribe occupies (58.32%) in rural. Number of Scheduled

castes population in Urban is 5025. Scheduled Caste occupies (4.45%) in urban.Number of Scheduled Tribes population in Urban is 46882 . Scheduled Tribe occupies (41.5%) in urban. In rural Phuloni Revenue Circle recorded the highest percentage of Scheduled Castes with 9.56 % . In rural Diphu Revenue Circle recorded the lowest percentage of Scheduled castes

with 1.08%. In rural Donka revenue Circle recorded the highest percentage of Scheduled Tribes with 64.75 %. In rural Diphu revenue Circle recorded the lowest percentage of Scheduled tribes with 53.16%. In urban Phuloni Revenue Circle recorded the highest

percentage of Scheduled castes with 8.43 % In Urban Silonijan Revenue Circle recorded the lowest percentage of Scheduled Castes with 0%. In Urban Silonijan Revenue Circle recorded the lowest percentage of Scheduled tribes with 0%.

TABLE : 14
NUMBER AND PERCENTAGE OF SCHEDULED CASTES AND SCHEDULED TRIBES POPULATION IN CD BLOCKS, 2011

Sl. No.	Name of CD Block	Total population	Total Scheduled Castes population	Total Scheduled Tribes population	Percentage of Scheduled Castes population to total population	Percentage of Scheduled Tribes population to total population
1	2	3	4	5	6	7
1	0130-Amri	45573	1854	34776	4.07	76.31
2	0131-Chinthong	46553	853	36703	1.83	78.84
3	0132-Rongkhang	158035	7936	83843	5.02	53.05
4	0133-Socheng	27334	108	24353	0.4	89.09
5	0134-Lumbajong	93914	1491	59957	1.59	63.84
6	0135-Bokajan	142409	1486	54436	1.04	38.23
7	0136-Howraghat	127673	22109	48630	17.32	38.09
8	0137-Samelangso	63869	429	44692	0.67	69.97
9	0138-Langsomepi	55157	3064	34131	5.56	61.88
10	0139-Rongmongwe	32773	421	26391	1.28	80.53
11	0140-Nilip	50057	185	43944	0.37	87.79
	Total	843347	39936	491856	4.74	58.32

Table-14 shows the number and percentage of Scheduled Castes and Scheduled Tribes population in different CD Blocks of the district. 11 number of CD Blocks are there. Total population is 843347. where Total Scheduled Castes 39936 and Total Scheduled Tribes 491856. Percentage of Scheduled castes population to total population is 4.74. Percentage of Scheduled Tribes population to total population

is 58.32 . Howraghat CD Block has the highest number and percentage of Scheduled Castes population 22109(17.32%) Highest Percentage of Scheduled Tribe population to total population of Socheng CD Block is 89.09. Rongmongwe reported lowest number of ST population i.e 26391. Lowest percentage of Scheduled Tribe population to total population of Howraghat CD Block is 38.09.

Table 15
Proportion of scheduled castes population to total population in villages, 2011

Percentage range of scheduled castes population to total population	Number of villages	Percentage	Scheduled castes population	Percentage
1	2	3	4	5
NIL	1798	66.30	0	0.00
Less than 5	743	27.40	4276	10.71
5 - 10	64	2.36	2042	5.11
11 - 20	44	1.62	4896	12.26
21 - 30	14	0.52	2794	7.00
31 - 40	10	0.37	2301	5.76
41 - 50	5	0.18	1466	3.67
51 - 75	13	0.48	5524	13.83
76 and above	21	0.77	16637	41.66
District: Karbi Anglong(314)	2712	100.00	39936	100.00

Table-15 shows the proportion of Scheduled castes population to total population in the villages during 2011 Census. It is observed from the table that out of 2712 villages of the district, 1798 villages or 66.30 percent villages falls in the percentage range of Scheduled Caste population less than 0.5% which is considered as NIL. The

highest Scheduled Castes population is noticed in the percentage range of 76 and above with Scheduled Caste population of 16637 or 41.66 percent in 21 number of villages. The lowest is seen in the percentage range of 41-50 with 1466 Scheduled Castes population or 3.67 percentage in 5 number of villages.

Table 16
Proportion of scheduled tribes population to total population in villages, 2011

Percentage range of scheduled castes population to total population	Number of villages	Percentage	Scheduled castes population	Percentage
1	2	3	4	5
NIL	260	9.59	0	0.00
Less than 5	168	6.19	1677	0.34
5 - 10	36	1.33	2272	0.46
11 - 20	44	1.62	3782	0.77
21 - 30	51	1.88	9664	1.96
31 - 40	46	1.70	8072	1.64
41 - 50	48	1.77	9882	2.01
51 - 75	168	6.19	44783	9.10
76 and above	1891	69.73	411724	83.71
District: Karbi Anglong(314)	2712	100.00	491856	100.00

The Table-16 shows the proportion of Scheduled Tribes population to total population in villages 2011. It is observed from the table that out of 2712 villages of the district, 1891 villages or 69.73% villages falls in the percentage range of population 76 and above. On the other hand, out of 2712 villages in the district, 260 villages or 9.59 percent villages falls in the percentage range of Scheduled tribe population less than 0.5%

which is considered as NIL. The highest Scheduled Tribes population is noticed in the percentage range of population 76 and above with Scheduled tribes population of 411724 or 83.71 percent in 1891 number of villages. The lowest Scheduled tribes population is noticed in the percentage range of population less than 5 with 1677 scheduled tribes population or 0.34 percentage in 168 number of villages.

TABLE: 17
NUMBER AND PERCENTAGE OF SCHEDULED CASTES AND SCHEDULED TRIBES POPULATION IN TOWNS, 2011

Sl. No.	Name of UA / Town	Total population	Total Scheduled Castes population	Total Scheduled Tribes population	Percentage of Scheduled Castes population to total population	Percentage of Scheduled Tribes population to total population
1	2	3	4	5	6	7
1	801604-Hamren (TC)	8747	178	6836	2.03	78.15
2	801605-Donkamokam (TC)	9116	509	7007	5.58	76.86
3	801606-Diphu (TC)	61797	2310	28409	3.74	45.97
4	801607-Bokajan (TC)	19877	965	1305	4.85	6.57
5	296732-Laharijan Natun Bosti (CT)	2508	142	250	5.66	0
6	801608-Howraghat (TC)	5443	668	610	12.27	11.21
7	801609-Dokmoka (TC)	5478	253	2465	4.62	45
District (Urban) : 314-Karbi Anglong		112966	5025	46882	4.45	41.5

Table-17 shows the number and percentage of scheduled castes and Scheduled Tribes population in towns,2011 The total town population in the district is 112966 with 5025 Scheduled castes and and 46882 Scheduled tribes. Percentage of Scheduled castes is 4.45 and percentage of Scheduled tribes is 41.5. Diphu(TC) shows the highest number of both Scheduled Castes and Scheduled tribes population with 2310 and 28409

respectively. Percentage of Scheduled castes population to total population is 3.74 and Scheduled tribes population to total population is 45.97. The lowest Scheduled castes and Scheduled tribes population is found in Laharijan Natun Basti(CT) with 142 and 250 respectively. Percentage of Scheduled Castes population to total population is 5.66 and Scheduled tribes population to total population is 0 .

TABLE : 18

SEX RATIO AMONG SCHEDULED CASTES AND SCHEDULED TRIBES (RURAL) IN CD BLOCKS,2011

Sl. No.	Name of C D Block	Scheduled Castes sex ratio	Scheduled Tribes sex ratio
1	2	3	4
1	0130-Amri	952	993
2	0131-Chinthong	926	953
3	0132-Rongkhang	931	977
4	0133-Socheng	895	969
5	0134-Lumbajong	916	956
6	0135-Bokajan	932	965
7	0136-Howraghat	913	1022
8	0137-Samelangso	977	997
9	0138-Langsomepi	927	984
10	0139-Rongmongwe	846	969
11	0140-Nilip	907	944
	Total	920	975

The table-18 depicts the CD Block wise Sex ratio among Scheduled Castes and Scheduled Tribes. The district rural sex ratio of Scheduled Castes is 920 and Scheduled Tribes is 975 . Among the CD blocks , the highest sex ratio of Scheduled Castes is noticed in Samelangso CD block with 977 females per 1000 males, and the lowest is at Rongmongwe block with 846 females per 1000 males. In case of Scheduled Tribes, among the CD blocks,sex ratio is highest at Howraghat block with 1022 females per 1000 males and lowest at Nilip block with 944 females per 1000 males.

TABLE: 19

Sex ratio among scheduled castes and scheduled tribes in towns, 2011

Sl.No.	Name of U.A. / Town	Scheduled Castes sex ratio	Scheduled Tribes sex ratio
1	2	3	4
1	801604-Hamren (TC)	874	1025
2	801605-Donkamokam (TC)	824	1001
3	801606-Diphu (TC)	884	993
4	801607-Bokajan (TC)	885	925
5	296732-Laharijan Natun Bosti (CT)	1152	866
6	801608-Howraghat (TC)	1000	1027
7	801609-Dokmoka (TC)	1008	1066
	District (Urban): 314-Karbi Anglong	905	1000

The table-19 shows the sex ratio among Scheduled Castes and Scheduled Tribes in town of the district,2011. From the table it is seen that the Urban sex ratio of the district among Scheduled Castes is 905 females per 1000 males and Scheduled Tribes sex ratio is 1000 females per 1000 males. In Scheduled Castes, the highest sex ratio is seen in Laharijan Natun Basti (CT) with 1152 females per 1000 males and lowest at Donkamokam (TC) with 824 females per 1000 males. In case of Scheduled Tribes, the highest is seen at Dokmoka (TC) with 1066 females per 1000 males and lowest sex ratio at Laharijan Natun Bosti (CT) with 866 females per 1000 males.

Table 20

Number of literates and illiterates, literacy rate by sex in sub-districts, 2011

Sr. No.	Name of Sub-district	Total / Rural/Urba	Number of literates and illiterates						Literacy rate			Gap in male-femal
			Number of literates			Number of illiterates			Persons	Males	Females	
			Persons	Males	Females	Persons	Males	Females				
1	2	3	4	5	6	7	8	9	10	11	12	13
1	02088-Donka	Total	154080	87444	66636	141278	63743	77535	63.35	70.13	56.21	13.92
		Rural	141175	80511	60664	136320	61652	74668	61.92	68.83	54.64	14.19
		Urban	12905	6933	5972	4958	2091	2867	84.78	89.96	79.48	10.48
2	02089-Diphu	Total	184729	104332	80397	105121	46265	58856	74.93	81.36	67.97	13.39
		Rural	118805	68604	50201	86863	38279	48584	69.19	76.71	61.02	15.69
		Urban	65924	35728	30196	18258	7986	10272	88.11	92.08	83.83	8.25

Table 20
Number of literates and illiterates, literacy rate by sex in sub-districts, 2011

Sr. No.	Name of Sub-district	Total / Rural/Urba	Number of literates and illiterates						Literacy rate			Gap in male-female
			Number of literates			Number of illiterates			Persons	Males	Females	
			Persons	Males	Females	Persons	Males	Females				
1	2	3	4	5	6	7	8	9	10	11	12	13
3	02090-Phuloni	Total	167229	93376	73853	112619	48277	64342	69.96	77.15	62.59	14.56
		Rural	158954	88998	69956	109973	47150	62823	69.29	76.61	61.79	14.82
		Urban	8275	4378	3897	2646	1127	1519	85.77	89.97	81.49	8.48
4	02091-Silonijan	Total	51176	29101	22075	40081	17629	22452	67.47	75.03	59.56	15.47
		Rural	51176	29101	22075	40081	17629	22452	67.47	75.03	59.56	15.47
		Urban	0	0	0	0	0	0	0	0	0	0
District: Karbi Anglong(314)	Total	557214	314253	242961	399099	175914	223185	69.25	76.14	62	14.14	
	Rural	470110	267214	202896	373237	164710	208527	66.69	73.95	59.05	14.9	
	Urban	87104	47039	40065	25862	11204	14658	87.37	91.56	82.92	8.64	

The table-20 shows the number of literates and illiterates, literacy rate by sex in sub-district. The district has 557214 persons who are literates, of which 314253 are males and 242961 are females. The number of illiterates in the district is 399099 persons, with 175914 males and 223185 females. The literacy rate of the district is 69.25 percent with males at 76.14 percent and females at 62.00 percent. In rural, the total literacy rate is 66.69 percent with 73.95 percent males and 59.05 percent females. In Urban, it is 87.37 percent, with 91.56 percent males and 82.92 percent females. In terms of Revenue Circles, Diphu Revenue Circle recorded the highest number of literates with 184729 population, 104332 males and 80397 females. The lowest number of literates with 51176 population, 29101 males and 22075 females is seen

in Silonijan Revenue Circle. In case of number of illiterates, Donka Revenue circle recorded the highest with 141278 population with 63743 males and 77535 females. The highest literacy rate in Diphu revenue circle is 74.93 percent, males percentage is 81.36 percent and females 67.97 percent. The lowest number of illiterates is seen at Silonijan Revenue Circle with 40081 persons, of which 17629 are males and 22452 are females. The literacy rate in this revenue circle is 67.47 percent, with 75.03 males and 59.56 percent females. Looking at the Gap in male-female literacy rate, district recorded 14.14 percent. Among the Revenue Circles, Silonijan Revenue circle has the highest with 15.47 percent. The lowest is seen in Diphu Revenue Circle with 13.39 percent, with 15.69 percent in rural and 8.25 percent in urban.

TABLE : 21
NUMBER OF LITERATES AND ILLITERATES, LITERACY RATE BY SEX IN C D BLOCKS (RURAL), 2011

Sl. No.	Name of CD Block	Number of literates and illiterates						Percentage of literates			Gap in male-female literacy rate
		Number of literates			Number of illiterates			Persons	Males	Females	
		Persons	Males	Females	Persons	Males	Females				
1	2	3	4	5	6	7	8	9	10	11	12
1	0130-Amri	18910	10783	8127	26663	12244	14419	51.08	57.49	44.51	12.98
2	0131-Chinthong	22015	12450	9565	24538	11630	12908	58.63	64.05	52.82	11.23
3	0132-Rongkhang	90653	51639	39014	67382	29415	37967	68.74	76.26	60.81	15.45
4	0133-Socheng	9597	5639	3958	17737	8363	9374	44.52	50.96	37.72	13.24
5	0134-Lumbajong	50981	30073	20908	42933	18774	24159	65.78	74.3	56.47	17.83
6	0135-Bokajan	85603	48608	36995	56806	25002	31804	71.12	78.13	63.63	14.5
7	0136-Howraghat	79969	44501	35468	47704	20232	27472	72.87	79.9	65.62	14.28
8	0137-Samelangso	35260	19778	15482	28609	12411	16198	64.53	71.91	57.04	14.87
9	0138-Langsomepi	33752	18873	14879	21405	9045	12360	71.87	79.47	64.1	15.37
10	0139-Rongmongwe	14566	8545	6021	18207	8149	10058	54.41	62.42	46.03	16.39
11	0140-Nilip	28804	16325	12479	21253	9445	11808	70.33	77.53	62.71	14.82
Total		470110	267214	202896	373237	164710	208527	66.69	73.95	59.05	14.9

The table-21 shows the CD block wise number of literates and illiterates, literacy rate by sex in the district, 2011. Total literates 470110 whereas literate males 267214 and literate females 202896. Total illiterates 373237. whereas illiterate males 164710

and illiterate females 208527. The district rural literacy rate is 66.69 percent, of which 73.95 percent are males and 59.05 percent are females. From the table, it is seen that the highest literate population is

in Rongkhang CD block with 90653 persons, 51639 males and 39014 females. The lowest is seen in Socheng CD block with 9597 population, with 5639 males and 3958 females. In case of number of illiterates, Socheng CD block 17737 is the lowest with persons whereas illiterate males 8363 and illiterate females 9374. The highest is recorded in Rongkhang CD block with 67382 population, with 29415 males and 37967 females. In term of literacy rate, the

Howraghat CD block is highest with 72.87 percent, with males 79.9 percent and females 65.62 percent. The lowest literacy rate is found in Socheng CD block with 44.52 percent, with males 50.96 percent and females 37.72 percent. From the table, it is also noticed that the Gap in male female literacy is highest in Lumbajong CD block with 17.83 percent and Chinthong block is the lowest with 11.23 percent.

TABLE : 22
DISTRIBUTION OF VILLAGES BY LITERACY RATE RANGE, 2011

Range of literacy rate for villages	Number of inhabited villages	Percentage distribution of villages	Population	Percentage distribution of population
1	2	3	4	5
0	14	0.52	1262	0.15
1 - 10	33	1.22	5740	0.68
11 - 20	61	2.25	9930	1.18
21 - 30	90	3.32	22738	2.70
31 - 40	130	4.79	32089	3.80
41 - 50	231	8.52	54180	6.42
51 - 60	416	15.34	127745	15.15
61 - 70	581	21.42	187243	22.20
71 - 80	680	25.07	245060	29.06
81 - 90	368	13.57	128293	15.21
91 - 99	94	3.47	28165	3.34
100	14	0.52	902	0.11
District: Karbi Anglong(314)2712		100.00	843347	100.00
Literacy rate for District: 66.69				

The table-22 shows the distribution of villages by literacy rate range. In the 71-80 range of literacy rate for villages, it is seen the highest number of inhabited villages with 680 villages and the percentage distribution of village is 25.07 percent. Also, the highest population of 245060

is seen in this range with 29.06 percent of percentage distribution of population. The lowest inhabited village of 14 village is noticed at the range of 0 and 100 with 0.52 percentage distribution of villages 1262 and 902 population respectively.

TABLE : 23
NUMBER AND PERCENTAGE OF LITERATES AND ILLITERATES BY SEX IN TOWNS, 2011

Sr. No.	Name of town	Number of literates and illiterates						Literacy rate			Gap in male-female literacy rate
		Number of literates			Number of illiterates			Persons	Males	Females	
		Persons	Males	Females	Persons	Males	Females				
1	2	3	4	5	6	7	8	9	10	11	12
1	801604-Hamren (TC)	6354	3383	2971	2393	1037	1356	86.31	90.36	82.12	8.24
2	801605-Donkamokam (TC)	6551	3550	3001	2565	1054	1511	83.36	89.58	77.03	12.55
3	801606-Diphu (TC)	49017	26318	22699	12780	5580	7200	89.12	92.78	85.23	7.55
4	801607-Bokajan (TC)	15195	8453	6742	4682	2053	2629	86.02	90.86	80.64	10.22
5	296732-Laharijan Natun Bosti (CT)	1712	957	755	796	353	443	79.33	84.62	73.52	11.1
6	801608-Howraghat (TC)	4419	2289	2130	1024	444	580	91.17	94.39	87.94	6.45
7	801609-Dokmoka (TC)	3856	2089	1767	1622	683	939	80.32	85.58	74.87	10.71
	District (Urban): Karbi Anglong(314)	87104	47039	40065	25862	11204	14658	87.37	91.56	82.92	8.64

The table-23 depicts the number of literates, illiterates and literacy rate by sex in towns of the district. In the district, the number of literates in Urban is 87104, of which 47039 are males and 40065 are females. The number of illiterates is seen to be 25862 persons, 11204

males and 14658 females. Total literacy rate is 87.37 percent, 91.56 percent male literacy rate and 82.92 percent female literacy rate. Among the towns in the district, Diphu (TC) recorded the highest number of literates with 49017 persons, 26318 males and 22699

females and also high number of illiterate with 12780 persons, 5580 males and 7200 females. The lowest in number of literates is observed in Laharijan Natun Bosti (CT) with 1712 persons, 957 males and 755 females. The lowest number of illiterates is in Laharijan Natun Bosti with 796 population ,353 males and 443 females.

In term of literacy rate, Howraghat (TC) is highest with 91.17 and Laharijan Natun Bosti is the lowest with 79.33 percent. Donkamokam (TC) recorded the highest regarding the gap in male female literacy rate with 12.55 percent and the lowest is seen in Howraghat(TC) with 6.45 percent.

TABLE: 24
NUMBER AND PERCENTAGE OF SCHEDULED CASTES LITERATES AND ILLITERATES BY SEX IN C.D. BLOCKS, 2011

Sl.No.	Name of C.D.block	Number of literates and illiterates						Literacy Rate			Gap in male/female literacy rate
		Number of literates			Number of illiterates			Persons	Males	Females	
		Persons	Males	Females	Persons	Males	Females				
1	2	3	4	5	6	7	8	9	10	11	12
1	0130-Amri	914	538	376	940	412	528	59.7	67.76	51.02	16.74
2	0131-Chinthong	508	288	220	345	155	190	69.3	74.23	63.77	10.46
3	0132-Rongkhang	4461	2575	1886	3475	1535	1940	67.36	74.57	59.5	15.07
4	0133-Socheng	37	25	12	71	32	39	44.05	55.56	30.77	24.79
5	0134-Lumbajong	870	517	353	621	261	360	70.22	78.21	61.07	17.14
6	0135-Bokajan	968	568	400	518	201	317	76.4	85.16	66.67	18.49
7	0136-Howraghat	14184	8136	6048	7925	3423	4502	74.92	81.77	67.33	14.44
8	0137-Samelangso	270	148	122	159	69	90	74.79	80	69.32	10.68
9	0138-Langsomepi	1941	1106	835	1123	484	639	73.97	80.61	66.69	13.92
10	0139-Rongmongwe	179	106	73	242	122	120	52.65	59.55	45.06	14.49
11	0140-Nilip	87	53	34	98	44	54	64.44	77.94	50.75	27.19
Total		24419	14060	10359	15517	6738	8779	72.1	79.16	64.31	14.85

The Table 24 shows the number of scheduled castes literates and illiterates, literacy rate by sex in CD Blocks. From the table, it is seen that total number of Scheduled Caste literates are 24419 persons with 14060 male literates and 10359 female literates. Total number of Scheduled caste illiterates are 15517 persons male Scheduled caste illiterates are 6738 and female Scheduled castes illiterates are 8779. Total literacy rate with 72.1 percent whereas male literacy rate is 79.16 and female literacy rate is 64.31. Among the CD blocks, Howraghat CD Block recorded the highest in number of literates with 14184 persons, 8136 males and 6048 females.

In case of number of illiterates also, Howraghat CD Block recorded the highest with 15517 persons, 6738 males and 8779 females. The lowest in number of literates is seen in Socheng CD Block with 37 persons, 25 males and 12 females. In case of illiteracy, lowest is seen in the same block i.e Socheng CD Block with 71 persons, 32 males and 39 females. In literacy rate, the highest is in Bokajan CD block with 76.4 percent and the lowest is seen in Rongmongwe CD block with 52.65 percent. The gap in male female literacy rate is seen to be highest in Nilip CD block with 27.19 percent and lowest in Chinthong CD block with 10.46 percent.

TABLE : 25
DISTRIBUTION OF VILLAGES BY LITERACY RATE RANGE FOR SCHEDULED CASTES POPULATION (RURAL), 2011

Range of literacy rate for villages	Number of inhabited villages having Scheduled castes	Percentage distribution of villages	Scheduled Castes Population	Percentage distribution of population
1	2	3	4	5
0	218	23.85	361	0.90
1 - 10	1	0.11	31	0.08
11 - 20	7	0.77	63	0.16
21 - 30	10	1.09	316	0.79
31 - 40	31	3.39	583	1.46
41 - 50	82	8.97	756	1.89
51 - 60	42	4.60	3567	8.93
61 - 70	69	7.55	7913	19.81
71 - 80	107	11.71	19348	48.45

TABLE : 25
DISTRIBUTION OF VILLAGES BY LITERACY RATE RANGE FOR SCHEDULED CASTES POPULATION
(RURAL), 2011

Range of literacy rate for villages	Number of inhabited villages having Scheduled castes	Percentage distribution of villages	Scheduled Castes Population	Percentage distribution of population
1	2	3	4	5
81 - 90	52	5.69	5540	13.87
91 - 99	11	1.20	682	1.71
100	284	31.07	776	1.94
Total	914	100.00	39936	100.00
District Scheduled castes Literacy rate:		72.10		

Table 25 shows the distribution of villages by literacy rate range for scheduled castes population (rural), 2011. From the table it is seen that the total number of Scheduled castes inhabited villages is 914. Inhabited villages having scheduled castes is highest in the range of literacy rate of 100 with 284 villages with 31.07 percent. Inhabited villages having Scheduled castes is lowest in the range of 1-10 with 1 village (0.11%). The total

scheduled caste population of the villages is 39936 with 100 percent in distribution of population. The highest number of Scheduled caste population 19348 comes under the range 71-80 with highest percentage distribution of population 48.45 percent. The lowest number of Scheduled caste population 31 comes under the range 1-10 with 0.08 percent i.e. the lowest percentage distribution of population.

TABLE :26
NUMBER OF SCHEDULED CASTES LITERATES AND ILLITERATES. LITERACY RATE BY
SEX IN TOWNS, 2011

Serial number	Name of Town	Number of literates and illiterates						Literacy rate			Gap in male-female literacy rate
		Number of literates			Number of illiterates			Persons	Males	Females	
		Persons	Males	Females	Persons	Males	Females				
1	2	3	4	5	6	7	8	9	10	11	12
1	801604-Hamren (TC)	125	72	53	53	23	30	88.03	93.51	81.54	11.97
2	801605-Donkamokam (TC)	362	208	154	147	71	76	84.78	90.04	78.57	11.47
3	801606-Diphu (TC)	1827	996	831	483	230	253	88.3	90.63	85.67	4.96
4	801607-Bokajan (TC)	697	394	303	268	118	150	82.49	89.34	75	14.34
5	296732-Laharijan Natun Bosti (CT)	104	56	48	38	10	28	82.54	91.8	73.85	17.95
6	801608-Howraghat (TC)	494	259	235	174	75	99	85.62	90.24	81.03	9.21
7	801609-Dokmoka (TC)	191	105	86	62	21	41	86.43	91.3	81.13	10.17
District: Karbi Anglong (314)		3800	2090	1710	1225	548	677	86.23	90.44	81.58	8.86

The Table 26 shows the number of scheduled castes literates and illiterates, literacy rate by sex in towns of the district, 2011. From the table, it is seen that the number of scheduled castes literates in the district are 3800 of which 2090 are male and 1710 are females. In case of number of illiterates, there are 1225 persons, with 548 males and 677 females. Among the town, Diphu (TC) recorded the highest number of Literates in scheduled castes, with 1827 persons, 996 males and 831 females, also this town recorded the highest in number of illiterates with 483 persons, 230 males and 253 females. In term of

lowest, recorded only 104 scheduled castes persons who are literates, with 56 males and 48 females. On the other hand Laharijan Natun Bosti (CT) recorded the lowest number of illiterates with 38 persons with 10 male illiterates and 28 female illiterates. The highest literacy rate is seen 88.3 per cent in Diphu (TC) and lowest in Bokajan (TC) with 82.49 percent, 89.34 percent male and 75 percent females. Looking at the Gap in male female literacy rate, Laharijan Natun Bosti (CT) is seen to be highest with 17.95 percent and Diphu (TC) recorded the lowest with 4.96 percent.

TABLE: 27
NUMBER AND PERCENTAGE OF SCHEDULED TRIBES LITERATES AND ILLITERATES BY SEX IN C. D. BLOCKS, 2001

Serial number	Name of C. D. block	Number of literates and illiterates						Literacy Rate			Gap in male/female literacy rate
		Number of literates			Number of illiterates			Persons	Males	Females	
		Persons	Males	Females	Persons	Males	Females				
1	2	3	4	5	6	7	8	9	10	11	12
1	0130-Amri	13894	7860	6034	20882	9593	11289	49.53	55.76	43.23	12.53
2	0131-Chinthong	16337	9108	7229	20366	9688	10678	55.73	60.77	50.46	10.31
3	0132-Rongkhang	47007	25837	21170	36836	16571	20265	67.74	73.87	61.51	12.36
4	0133-Socheng	7856	4572	3284	16497	7797	8700	41.22	47.25	35	12.25
5	0134-Lumbajong	32535	18800	13735	27422	11849	15573	66.28	74.92	57.25	17.67
6	0135-Bokajan	34915	19351	15564	19521	8354	11167	76.94	84.19	69.49	14.7
7	0136-Howraghat	30472	16482	13990	18158	7573	10585	72.78	79.73	65.99	13.74
8	0137-Samelangso	24052	13453	10599	20640	8928	11712	63.28	70.81	55.75	15.06
9	0138-Langsomepi	19217	10861	8356	14914	6341	8573	67.19	75.57	58.74	16.83
10	0139-Rongmongwe	12262	7186	5076	14129	6215	7914	57.24	65.67	48.43	17.24
11	0140-Nilip	25757	14548	11209	18187	8055	10132	71.82	79.03	64.21	14.82
Total		264304	148058	116246	227552	100964	126588	65.09	72.15	57.88	14.27

The Table 27 shows the number and percentage of scheduled tribe literates and illiterates by sex in CD Blocks of the district, 2011. From the table, it is seen that the Total number literates are 264304 with 148058 males and 116246 females. While the number of illiterates are 227552 persons with 100964 males and 126588 females. The percentage total of the scheduled tribes literacy rate is 65.09 percent. Among the CD Blocks, the highest number of literates is seen in Rongkhang CD block with 47007 persons, 25837 males and 21170 females, followed by Bokajan block with 34915 persons, 19351 males and 15564 females. The

lowest number of literates is seen in Socheng with 7856 persons, 4572 males and 3284 females. In case of number of illiterate also Rongkhang CD Block recorded the highest with 36836 persons, 16571 males and 20265 females. The lowest scheduled tribes number of illiterate is seen in Rongmongwe block with only 14129 persons, 6215 males and 7914 females. The highest in literacy rate is seen in Bokajan CD block with 76.94 percent and lowest in Socheng block with 41.22 percent. Looking at the Gap in male female literacy rate, the highest is Lumbajong block with 17.67 percent, and the lowest rate is seen in Chinthong with 10.31 percent.

TABLE 28
DISTRIBUTION OF VILLAGES BY LITERACY RATE RANGE FOR SCHEDULED TRIBES POPULATION (RURAL), 2011

Range of literacy rate for villages	Number of inhabited villages	Percentage distribution of villages	Scheduled Tribes Population	Percentage distribution of population
1	2	3	4	5
0	35	1.43	1288	0.26
1 - 10	33	1.35	5442	1.11
11 - 20	57	2.32	9219	1.87
21 - 30	84	3.43	18602	3.78
31 - 40	110	4.49	25133	5.11
41 - 50	205	8.36	38093	7.74
51 - 60	332	13.54	68580	13.94
61 - 70	468	19.09	102060	20.75
71 - 80	581	23.69	131339	26.70
81 - 90	360	14.68	71250	14.49
91 - 99	98	4.00	19523	3.97
100	89	3.63	1327	0.27
District: Karbi Anglong (314)	2452	100.00	491856	100.00
Literacy rate for District:	65.09			

The Table 28 shows the distribution of villages by literacy rate range for scheduled tribes population (rural) in the district. From the table it is seen that the district literacy rate is 65.09 percent. In the district, there are 89 inhabited villages with 100 percent

literacy rate for the scheduled tribes population inhabiting it which is 1327. From the table it is also seen that the number of inhabited village is highest in 61-70 range with 468 number of villages 19.09 percentage distribution of villages. and the lowest

number of inhabited villages having Scheduled tribes comes under the range 1-10 with 33 number of villages and 1.35 percentage distribution of villages. The highest number of Scheduled tribes population 131339 comes

under the range 71-80 with 26.70 percentage distribution of population. The lowest number of Scheduled Tribes population 1288 comes under 0 range with 0.26 percentage distribution of population.

TABLE: 29
NUMBER AND PERCENTAGE OF SCHEDULED TRIBES LITERATES AND ILLITERATES BY SEX IN TOWNS, 2011

Sr. No.	Name of town	Number of Literates and Illiterates						Literacy rate			Gap in male-female literacy rate
		Number of literates			Number of illiterates			Persons	Males	Females	
		Persons	Males	Females	Persons	Males	Females				
1	2	3	4	5	6	7	8	9	10	11	12
1	801604-Hamren (TC)	4905	2534	2371	1931	841	1090	86.1	89.95	82.33	7.62
2	801605-Donkamokam (TC)	5037	2683	2354	1970	819	1151	83.11	89.17	77.13	12.04
3	801606-Diphu (TC)	23297	12106	11191	5112	2149	2963	92.57	96.29	88.86	7.43
4	801607-Bokajan (TC)	1083	584	499	222	94	128	92.49	97.5	87.24	10.26
5	296732-Laharijan Natun Bosti (CT)	205	109	96	45	25	20	88.74	90.08	87.27	2.81
6	801608-Howraghat (TC)	536	272	264	74	29	45	95.71	97.84	93.62	4.22
7	801609-Dokmoka (TC)	1681	882	799	784	311	473	78.96	85.8	72.57	13.23
District (Urban): Karbi Anglong(314)		36744	19170	17574	10138	4268	5870	89.59	93.86	85.35	8.51

The table 29 depicts the number and percentage of scheduled tribe literates and illiterates by sex in towns of the district, 2011. The number of literates in towns are 36744 persons, with 19170 males and 17574 females. In case of illiterates, there are 10138 persons, with 4268 males and 5870 females. Among the towns, Diphu(TC) recorded the highest number of literates with 23297 persons, 12106 males and 11191 females. In case of illiterates also, this town has the highest with 5112 persons, 2149 males and 2963 females. The lowest in number

of literates is seen in Laharijan Natun Bosti(CT) 205 persons with 109 males and 96 female literates. The lowest number of illiterates is seen in the same town with 45 total illiterates where 25 male illiterates and 20 female illiterates are there. The highest literacy rate is seen in Howraghat (TC) with 95.71 percent and lowest literacy rate is seen in Dokmoka(TC) with 78.96 percent, 85.8 males and 72.57 females. The gap in male female literacy rate is lowest (2.81percent) in Laharijan Natun Bosti(CT) and highest in Dokmoka(TC) with 13.23percent.

TABLE: 30
NUMBER AND PERCENTAGE OF MAIN WORKERS, MARGINAL WORKERS, AND NON-WORKERS BY SEX IN SUB-DISTRICTS, 2011

Sl. No.	Name of Tahsil	Persons / Males / Females	Total population	Main workers		Marginal workers		Total workers (Main and marginal workers)		Non workers	
				Number	Percentage	Number	Percentage	Number	Percentage	Number	Percentage
				1	2	3	4	5	6	7	8
1	02088-Donka	Persons	295358	86349	29.24	34161	11.57	120510	40.80	174848	59.20
		Males	151187	64060	42.37	10026	6.63	74086	49.00	77101	51.00
		Females	144171	22289	15.46	24135	16.74	46424	32.20	97747	67.80
2	02089-Diphu	Persons	289850	77751	26.82	36892	12.73	114643	39.55	175207	60.45
		Males	150597	62453	41.47	15693	10.42	78146	51.89	72451	48.11
		Females	139253	15298	10.99	21199	15.22	36497	26.21	102756	73.79
3	02090-Phuloni	Persons	279848	72955	26.07	35996	12.86	108951	38.93	170897	61.07
		Males	141653	57534	40.62	13430	9.48	70964	50.10	70689	49.90
		Females	138195	15421	11.16	22566	16.33	37987	27.49	100208	72.51
4	02091-Silonijan	Persons	91257	23427	25.67	15910	17.43	39337	43.11	51920	56.89
		Males	46730	16918	36.20	6079	13.01	22997	49.21	23733	50.79
		Females	44527	6509	14.62	9831	22.08	16340	36.70	28187	63.30
District: Karbi Anglong (314)		Persons	956313	260482	27.24	122959	12.86	383441	40.10	572872	59.90
		Males	490167	200965	41.00	45228	9.23	246193	50.23	243974	49.77
		Females	466146	59517	12.77	77731	16.68	137248	29.44	328898	70.56

INSET TABLE

The table 30 shows the number and percentage of main workers, marginal workers, and non-workers by sex in sub district,2011. In the district, the total population is 956313, and the number of main workers is 260482, marginal workers are 122959. Total workers 383441 and non workers are 572872. In the break up of male female workers , male workers are 50.23 percent and female workers are 29.44 percent. It is observed that the male workers is predominated the female workers .In the main workers stream male percentage is 41.00 and female

percentage is 12.77 whereas in case of Marginal workers percentage of male workers are 9.23 and female workers are 16.68 percent.

Among Revenue Circles, the highest percentage of total workers is noticed in Silonijan with 43.11 percent, and the highest proportion of non worker is noticed in Phuloni revenue circle with 61.07 percent. The highest percentage of main workers is noticed in Donka revenue circle with 29.24 percent. In term of Marginal workers, Silonijan revenue circle recorded the highest with 17.43 percent.

TABLE: 31
NUMBER AND PERCENTAGE OF MAIN WORKERS, MARGINAL WORKERS, AND NON-WORKERS BY SEX IN C D BLOCKS, 2011

Sr. No.	Name of C D Block	Persons / Males / Females	Total Population	Main workers		Marginal workers		Total workers (Main and marginal workers)		Non workers	
				Number	Percentage	Number	Percentage	Number	Percentage	Number	Percentage
1	2	3	4	5	6	7	8	9	10	11	12
1	0130-Amri	Persons	45573	12412	27.24	5631	12.36	18043	39.59	27530	60.41
		Males	23027	9325	40.50	1870	8.12	11195	48.62	11832	51.38
		Females	22546	3087	13.69	3761	16.68	6848	30.37	15698	69.63
2	0131-Chinthong	Persons	46553	14755	31.70	5076	10.90	19831	42.60	26722	57.40
		Males	24080	10256	42.59	1472	6.11	11728	48.70	12352	51.30
		Females	22473	4499	20.02	3604	16.04	8103	36.06	14370	63.94
3	0132-Rongkhang	Persons	158035	42965	27.19	21093	13.35	64058	40.53	93977	59.47
		Males	81054	34147	42.13	5933	7.32	40080	49.45	40974	50.55
		Females	76981	8818	11.45	15160	19.69	23978	31.15	53003	68.85
4	0133-Socheng	Persons	27334	10937	40.01	1322	4.84	12259	44.85	15075	55.15
		Males	14002	6569	46.91	371	2.65	6940	49.56	7062	50.44
		Females	13332	4368	32.76	951	7.13	5319	39.90	8013	60.10
5	0134-Lumbajong	Persons	93914	24213	25.78	17615	18.76	41828	44.54	52086	55.46
		Males	48847	18885	38.66	7238	14.82	26123	53.48	22724	46.52
		Females	45067	5328	11.82	10377	23.03	15705	34.85	29362	65.15
6	0135-Bokajan	Persons	142409	39172	27.51	18400	12.92	57572	40.43	84837	59.57
		Males	73610	30715	41.73	7271	9.88	37986	51.60	35624	48.40
		Females	68799	8457	12.29	11129	16.18	19586	28.47	49213	71.53
7	0136-Howraghat	Persons	127673	33338	26.11	17375	13.61	50713	39.72	76960	60.28
		Males	64733	26946	41.63	6368	9.84	33314	51.46	31419	48.54
		Females	62940	6392	10.16	11007	17.49	17399	27.64	45541	72.36
8	0137-Samelangso	Persons	63869	14933	23.38	9337	14.62	24270	38.00	39599	62.00
		Males	32189	11693	36.33	3512	10.91	15205	47.24	16984	52.76
		Females	31680	3240	10.23	5825	18.39	9065	28.61	22615	71.39
9	0138-Langsomepi	Persons	55157	15372	27.87	6106	11.07	21478	38.94	33679	61.06
		Males	27918	11578	41.47	2353	8.43	13931	49.90	13987	50.10
		Females	27239	3794	13.93	3753	13.78	7547	27.71	19692	72.29
10	0139-Rongmongwe	Persons	32773	9256	28.24	4879	14.89	14135	43.13	18638	56.87
		Males	16694	6813	40.81	1664	9.97	8477	50.78	8217	49.22
		Females	16079	2443	15.19	3215	20.00	5658	35.19	10421	64.81
11	0140-Nilip	Persons	50057	11753	23.48	10433	20.84	22186	44.32	27871	55.68
		Males	25770	8375	32.50	3917	15.20	12292	47.70	13478	52.30
		Females	24287	3378	13.91	6516	26.83	9894	40.74	14393	59.26
Total		Persons	843347	229106	27.17	117267	13.90	346373	41.07	496974	58.93
		Males	431924	175302	40.59	41969	9.72	217271	50.30	214653	49.70
		Females	411423	53804	13.08	75298	18.30	129102	31.38	282321	68.62

Table 31. Among the Blocks Kuchdhowa recorded the highest percentage of worker with 45.47 percent, and the lowest is seen in Jaleswar block with 30 percent. In case of Non-workers the highest percentage is seen in Jaleswar block with 70.0 percent and the lowest is seen in Kuchdhuwa

block with 54.53 percent. Looking at Main worker proportion, male main workers with 42.76 percent predominate the female workers of only 8.89 percent. However, no much different in rate between male and female is seen in marginal workers.

TABLE: 32
NUMBER AND PERCENTAGE OF MAIN WORKERS, MARGINAL WORKERS, AND NON-WORKERS BY SEX IN TOWNS, 2011

Sr. No.	Name of Town	Persons / Males / Females	Total Population	Main workers		Marginal workers		Total workers (Main and marginal workers)		Non workers	
				Number	Percentage	Number	Percentage	Number	Percentage	Number	Percentage
1	2	3	4	5	6	7	8	9	10	11	12
1	801604-Hamren (TC)	Persons	8747	2257	25.80	415	4.74	2672	30.55	6075	69.45
		Males	4420	1779	40.25	185	4.19	1964	44.43	2456	55.57
		Females	4327	478	11.05	230	5.32	708	16.36	3619	83.64
2	801605-Donkamokam (TC)	Persons	9116	3023	33.16	624	6.85	3647	40.01	5469	59.99
		Males	4604	1984	43.09	195	4.24	2179	47.33	2425	52.67
		Females	4512	1039	23.03	429	9.51	1468	32.54	3044	67.46
3	801606-Diphu (TC)	Persons	61797	16693	27.01	3070	4.97	19763	31.98	42034	68.02
		Males	31898	13681	42.89	1916	6.01	15597	48.90	16301	51.10
		Females	29899	3012	10.07	1154	3.86	4166	13.93	25733	86.07
4	801607-Bokajan (TC)	Persons	19877	5737	28.86	919	4.62	6656	33.49	13221	66.51
		Males	10506	5082	48.37	597	5.68	5679	54.05	4827	45.95
		Females	9371	655	6.99	322	3.44	977	10.43	8394	89.57
5	296732-Laharijan Natun Bosti (CT)	Persons	2508	693	27.63	131	5.22	824	32.85	1684	67.15
		Males	1310	600	45.80	83	6.34	683	52.14	627	47.86
		Females	1198	93	7.76	48	4.01	141	11.77	1057	88.23
6	801608-Howraghat (TC)	Persons	5443	1656	30.42	133	2.44	1789	32.87	3654	67.13
		Males	2733	1392	50.93	72	2.63	1464	53.57	1269	46.43
		Females	2710	264	9.74	61	2.25	325	11.99	2385	88.01
7	801609-Dokmoka (TC)	Persons	5478	1317	24.04	400	7.30	1717	31.34	3761	68.66
		Males	2772	1145	41.31	211	7.61	1356	48.92	1416	51.08
		Females	2706	172	6.36	189	6.98	361	13.34	2345	86.66
District(Urban): Karbi Anglong(314)	Persons	112966	31376	27.77	5692	5.04	37068	32.81	75898	67.19	
	Males	58243	25663	44.06	3259	5.60	28922	49.66	29321	50.34	
	Females	54723	5713	10.44	2433	4.45	8146	14.89	46577	85.11	

The table 32 shows the number and percentage of main workers, marginal workers and non-workers by Sex in Towns of the district. From the table it is seen that the total workers of the towns is 37068, with 28922 males and 8146 females. The main workers recorded 31376 with 25663 males 5713 females and marginal workers recorded 5692 with 3259 males 2433 females. 67.19 percent of the non workers are available in total urban area with 50.34 percent males and 85.11 percent females. Among the towns Donkamokam(TC) recorded the highest

percentage of worker with 40.01 percent, and the lowest is seen in Hamren (TC) with 30.55 percent. In case of Non-workers the highest percentage is seen in Hamren (TC) with 69.45 percent and the lowest is seen in Donkamokam (TC) with 59.99 percent. Looking at the male-female participation, in main worker there is huge variant where percentage of male workers is 44.06 percent and female is 10.44 percent. In case of marginal workers there is not much differences between male-female where male worker is 5.60 percent and female is 4.45 percent.

Table 33
Distribution of workers by sex in four categories of economic activity in Sub-District, 2011

Sr. No.	Name of Sub-District	Persons / Males / Females	Total population	Total workers (main + marginal workers)	Category of workers							
					Cultivators		Agricultural labourers		Household industry workers		Other workers	
					Number	%	Number	%	Number	%	Number	%
1	2	3	4	5	6	7	8	9	10	11	12	13
1	02088-Donka	Persons	295358	120510	88434	73.38	14733	12.23	1873	1.55	15470	12.84
		Males	151187	74086	56906	76.81	5222	7.05	671	0.91	11287	15.23
		Females	144171	46424	31528	67.91	9511	20.49	1202	2.59	4183	9.01
2	02089-Diphu	Persons	289850	114643	50790	44.30	14843	12.95	2955	2.58	46055	40.17

Table 33
Distribution of workers by sex in four categories of economic activity in Sub-District, 2011

Sr. No.	Name of Sub-District	Persons / Males/ Females	Total population	Total workers (main + marginal workers)	Category of workers							
					Cultivators		Agricultural labourers		Household industry workers		Other workers	
					Number	%	Number	%	Number	%	Number	%
1	2	3	4	5	6	7	8	9	10	11	12	13
3	02090-Phuloni	Males	150597	78146	32870	42.06	7125	9.12	1340	1.71	36811	47.11
		Females	139253	36497	17920	49.10	7718	21.15	1615	4.43	9244	25.33
		Persons	279848	108951	64045	58.78	23979	22.01	3085	2.83	17842	16.38
4	02091-Silonijan	Males	141653	70964	47878	67.47	9328	13.14	854	1.20	12904	18.18
		Females	138195	37987	16167	42.56	14651	38.57	2231	5.87	4938	13.00
		Persons	91257	39337	19751	50.21	7397	18.80	1948	4.95	10241	26.03
District: Karbi Anglong (314)	Persons	956313	383441	223020	58.16	60952	15.90	9861	2.57	89608	23.37	
	Males	490167	246193	150833	61.27	24769	10.06	3423	1.39	67168	27.28	
	Females	466146	137248	72187	52.60	36183	26.36	6438	4.69	22440	16.35	

The table 33 shows the distribution of workers by sex in four categories of economic activity in sub district of the district,2011. From the table it is seen that the district total workers is 383441, male is 246193 and female is 137248. In term of percentage cultivators recorded 58.16 percent, male is 61.27 percent, female is 52.60 percent. The highest percentage of cultivators comes under Donka revenue circle with 73.38. The lowest percentage of cultivators comes under Diphu revenue circle with 44.30. The agricultural labourers the district recorded 15.90 percent with 10.06 percent male and 26.36 percent female. The highest percentage of agricultural labourers comes

under Phuloni revenue Circle with 22.01. Whereas the lowest percent of agricultural labourers is seen at Donka revenue circle with 12.23. The household industry workers contribute 2.57 percent with 1.39 percent male and 4.69 percent female. The proportion of female is much higher than male in case of household industry workers. The percentage distribution for Other workers is 23.37 with 27.28 males and 16.35 percent females respectively. The highest percentage of other workers with 40.17 percent comes under Diphu revenue circle and the lowest percentage of other workers with 12.84 percent is seen at Donka revenue circle.

Table : 34
Table 34: Distribution of workers by sex in four categories of economic activity in CD blocks, 2011

Sr. No.	Name of CD Block	Persons / Males/ Females	Total population	Total workers (main + marginal workers)	Category of workers							
					Cultivators		Agricultural labourers		Household industry workers		Other workers	
					Number	%	Number	%	Number	%	Number	%
1	2	3	4	5	6	7	8	9	10	11	12	13
1	0130-Amri	Persons	45573	18043	13192	73.11	3080	17.07	340	1.88	1431	7.93
		Males	23027	11195	8957	80.01	1144	10.22	109	0.97	985	8.80
		Females	22546	6848	4235	61.84	1936	28.27	231	3.37	446	6.51
2	0131-Chinthong	Persons	46553	19831	15309	77.20	2430	12.25	328	1.65	1764	8.90
		Males	24080	11728	9610	81.94	818	6.97	154	1.31	1146	9.77
		Females	22473	8103	5699	70.33	1612	19.89	174	2.15	618	7.63
3	0132-Rongkhang	Persons	158035	64058	47497	74.15	7502	11.71	944	1.47	8115	12.67
		Males	81054	40080	30629	76.42	2822	7.04	336	0.84	6293	15.70
		Females	76981	23978	16868	70.35	4680	19.52	608	2.54	1822	7.60
4	0133-Socheng	Persons	27334	12259	10483	85.51	1061	8.65	75	0.61	640	5.22
		Males	14002	6940	6234	89.83	243	3.50	23	0.33	440	6.34
		Females	13332	5319	4249	79.88	818	15.38	52	0.98	200	3.76
5	0134-Lumbajong	Persons	93914	41828	27231	65.10	5232	12.51	1112	2.66	8253	19.73
		Males	48847	26123	17044	65.25	2421	9.27	401	1.54	6257	23.95
		Females	45067	15705	10187	64.86	2811	17.90	711	4.53	1996	12.71

Table : 34
Table 34: Distribution of workers by sex in four categories of economic activity in CD blocks, 2011

Sr. No.	Name of CD Block	Persons / Males/ Females	Total population	Total workers (main + marginal workers)	Category of workers							
					Cultivators		Agricultural labourers		Household industry workers		Other workers	
					Number	%	Number	%	Number	%	Number	%
1	2	3	4	5	6	7	8	9	10	11	12	13
6	0135-Bokajan	Persons	142409	57572	25744	44.72	10793	18.75	1502	2.61	19533	33.93
		Males	73610	37986	17524	46.13	5269	13.87	662	1.74	14531	38.25
		Females	68799	19586	8220	41.97	5524	28.20	840	4.29	5002	25.54
7	0136-Howraghat	Persons	127673	50713	29825	58.81	13316	26.26	1084	2.14	6488	12.79
		Males	64733	33314	22507	67.56	5802	17.42	305	0.92	4700	14.11
		Females	62940	17399	7318	42.06	7514	43.19	779	4.48	1788	10.28
8	0137-Samelangso	Persons	63869	24270	14547	59.94	5535	22.81	670	2.76	3518	14.50
		Males	32189	15205	10870	71.49	1729	11.37	169	1.11	2437	16.03
		Females	31680	9065	3677	40.56	3806	41.99	501	5.53	1081	11.92
9	0138-Langsomepi	Persons	55157	21478	13816	64.33	2959	13.78	744	3.46	3959	18.43
		Males	27918	13931	9781	70.21	1019	7.31	163	1.17	2968	21.31
		Females	27239	7547	4035	53.46	1940	25.71	581	7.70	991	13.13
10	0139-Rongmongwe	Persons	32773	14135	7217	51.06	3380	23.91	831	5.88	2707	19.15
		Males	16694	8477	5665	66.83	1094	12.91	242	2.85	1476	17.41
		Females	16079	5658	1552	27.43	2286	40.40	589	10.41	1231	21.76
11	0140-Nilip	Persons	50057	22186	13922	62.75	3919	17.66	1122	5.06	3223	14.53
		Males	25770	12292	8725	70.98	1505	12.24	281	2.29	1781	14.49
		Females	24287	9894	5197	52.53	2414	24.40	841	8.50	1442	14.57
Total		Persons	843347	346373	218783	63.16	59207	17.09	8752	2.53	59631	17.22
		Males	431924	217271	147546	67.91	23866	10.98	2845	1.31	43014	19.80
		Females	411423	129102	71237	55.18	35341	27.37	5907	4.58	16617	12.87

The table 34 shows the distribution of workers by sex in four categories of economic activity in CD blocks of the district. From the table, it is seen that the total number of workers is 346373 persons, with males 217271, and females 129102. Looking at the category of workers, cultivators recorded 63.16 percent with males 67.91 percent and females 55.18 percent. Agricultural labourers recorded 17.09 percent with males 10.98 percent and females 27.37 percent. In case of Household industry workers the percentage is 2.53 with males 1.31 percent and females 4.58 percent. The percentage of women participation is much more than male, with 4.58 females and 1.31 males. In case of other workers, the percentage is 17.22 with 19.80 males and 12.87 percent females. Among the CD blocks, Howraghat is seen to be the highest in total number of workers with 50713, 33314 males and 17399 females. The

lowest is seen in Rongmongwe block with 14135 number of workers, 8477 males and 5658 females. In term of category of workers, the highest with 64.33 percent is seen in Langsomepi block related to cultivators, lowest 51.06 percent is seen in Rongmongwe CD Block with 66.83 males and 27.43 females. In agricultural labourers Howraghat recorded the highest with 26.26 percent, 17.42 percent males and 43.19 percent females. Lowest 13.78 percent is seen in Langsomepi CD Block with 7.31 males and 25.71 females. In Household industry workers, the highest is seen in Rongmongwe block with 5.88 percent, 2.85 males and 10.41 females. Lowest 2.14 percent is seen in Howraghat with 0.92 males and 4.48 females. Looking at other worker categories, Rongmongwe recorded the highest with 19.15 percent and the lowest in Howraghat with 12.79 percent.

Table 35
Distribution of workers by sex in four categories of economic activity in Towns, 2011

Sr. No.	Name of Town	Persons / Males/ Females	Total population	Total workers (main + marginal workers)	Category of workers							
					Cultivators		Agricultural labourers		Household industry workers		Other workers	
					Number	%	Number	%	Number	%	Number	%
1	2	3	4	5	6	7	8	9	10	11	12	13
1	801604-Hamren (TC)	Persons	8747	2672	755	28.26	226	8.46	76	2.84	1615	60.44
		Males	4420	1964	550	28.00	116	5.91	24	1.22	1274	64.87
		Females	4327	708	205	28.95	110	15.54	52	7.34	341	48.16
2	801605-Donkamokam (TC)	Persons	9116	3647	1198	32.85	434	11.90	110	3.02	1905	52.23
		Males	4604	2179	926	42.50	79	3.63	25	1.15	1149	52.73
		Females	4512	1468	272	18.53	355	24.18	85	5.79	756	51.50
3	801606-Diphu (TC)	Persons	61797	19763	1284	6.50	612	3.10	661	3.34	17206	87.06
		Males	31898	15597	1025	6.57	404	2.59	327	2.10	13841	88.74
		Females	29899	4166	259	6.22	208	4.99	334	8.02	3365	80.77
4	801607-Bokajan (TC)	Persons	19877	6656	303	4.55	296	4.45	199	2.99	5858	88.01
		Males	10506	5679	245	4.31	187	3.29	149	2.62	5098	89.77
		Females	9371	977	58	5.94	109	11.16	50	5.12	760	77.79
5	296732-Laharijan Natun Bosti (CT)	Persons	2508	824	8	0.97	8	0.97	13	1.58	795	96.48
		Males	1310	683	6	0.88	7	1.02	11	1.61	659	96.49
		Females	1198	141	2	1.42	1	0.71	2	1.42	136	96.45
6	801608-Howraghat (TC)	Persons	5443	1789	115	6.43	34	1.90	22	1.23	1618	90.44
		Males	2733	1464	112	7.65	22	1.50	18	1.23	1312	89.62
		Females	2710	325	3	0.92	12	3.69	4	1.23	306	94.15
7	801609-Dokmoka (TC)	Persons	5478	1717	574	33.43	135	7.86	28	1.63	980	57.08
		Males	2772	1356	423	31.19	88	6.49	24	1.77	821	60.55
		Females	2706	361	151	41.83	47	13.02	4	1.11	159	44.04
District (Urban): Karbi Anglong(314)	Persons	112966	37068	4237	11.43	1745	4.71	1109	2.99	29977	80.87	
	Males	58243	28922	3287	11.37	903	3.12	578	2.00	24154	83.51	
	Females	54723	8146	950	11.66	842	10.34	531	6.52	5823	71.48	

Table 35 :From the table it is seen that among the towns Goalpara(MB) is seen to be highest in total numbers of workers with 18,601 persons, 15,015 males and 3,586 females and the lowest is seen in Thekashu (CT) with 1,541 workers, with 1,244 males and 297 females. In terms of category of workers, the highest with 16.48 percent is seen in Damara Patpara(CT) related to cultivators, in agricultural labourers also

Damara Patpara(CT) recorded the highest with 16.02 percent. In Household industry workers, the highest is seen in Bhalukdubi (CT) with 9.75 percent, and in district wise females recorded much higher percentage than male, ie. 8.61 percent females and 3.22 percent males. Looking at other workers categories, Goalpara (MB) recorded the highest with 93.97 percent and the lowest in is Nidanpur Pt-II (CT) with 64.30 percent.

(vi) Brief Analysis of Village and Town Directory Data based on Inset Tables

Table : 36
Distribution of villages according to availability of different amenities, 2011

Sr. No.	Name of CD block	Number of inhabited villages	Type of amenity available					Type of amenity available				
			Education *	Medical ^	Drinking water	Post office #	Telephone **	Transport communications \$	Banks @	Agricultural Credit Societies	Approach by pucca road	Power supply
1	2	3	4	5	6	7	8	9	10	11	12	13
1	0130-Amri	132	100 (75.76)	14 (10.61)	132 (100)	1 (0.76)	11 (8.33)	92 (69.7)	2 (1.52)	0 (0)	0 (0)	34 (25.76)
2	0131-Chinthong	138	122 (88.41)	11 (7.97)	138 (100)	0 (0)	42 (30.43)	81 (58.7)	0 (0)	1 (0.72)	1 (0.72)	53 (38.41)
3	0132-Rongkhang	201	178 (88.56)	76 (37.81)	201 (100)	16 (7.96)	90 (44.78)	94 (46.77)	8 (3.98)	0 (0)	18 (8.96)	166 (82.59)
4	0133-Socheng	76	59 (77.63)	59 (77.63)	76 (100)	1 (1.32)	5 (6.58)	16 (21.05)	0 (0)	0 (0)	1 (1.32)	9 (11.84)
5	0134-Lumbajong	417	159	26	417	5	83	167	2	0	1	193

(vi) Brief Analysis of Village and Town Directory Data based on Inset Tables

Table : 36
Distribution of villages according to availability of different amenities, 2011

Sr. No.	Name of CD block	Number of inhabited villages	Type of amenity available					Type of amenity available				
			Education *	Medical ^	Drinking water	Post office #	Telephone **	Transport communications \$	Banks @	Agricultural Credit Societies	Approach by pucca road	Power supply
1	2	3	4	5	6	7	8	9	10	11	12	13
6	0135-Bokajan	419	(38.13) 180	(6.24) 67	(100) 419	(1.2) 7	(19.9) 197	(40.05) 69	(0.48) 5	(0) 1	(0.24) 11	(46.28) 233
7	0136-Howraghat	334	(42.96) 260	(15.99) 38	(100) 334	(1.67) 1	(47.02) 183	(16.47) 187	(1.19) 0	(0.24) 0	(2.63) 3	(55.61) 271
8	0137-Samelangso	304	(77.84) 165	(11.38) 31	(100) 304	(0.3) 0	(54.79) 110	(55.99) 100	(0) 0	(0) 0	(0.9) 0	(81.14) 181
9	0138-Langsomepi	235	(54.28) 160	(10.2) 21	(100) 235	(0) 0	(36.18) 105	(32.89) 73	(0) 0	(0) 0	(0) 3	(59.54) 140
10	0139-Rongmongwe	176	(68.09) 103	(8.94) 21	(100) 176	(0) 0	(44.68) 58	(31.06) 46	(0) 0	(0) 0	(1.28) 0	(59.57) 79
11	0140-Nilip	280	(58.52) 166	(11.93) 50	(100) 280	(0) 0	(32.95) 50	(26.14) 76	(0) 0	(0) 0	(0) 0	(44.89) 101
Total		2712	(59.29) 1652	(17.86) 414	(100) 2712	(0) 31	(17.86) 934	(27.14) 1001	(0) 17	(0) 2	(0) 38	(36.07) 1460
			(60.91)	(15.27)	(100)	(1.14)	(34.44)	(36.91)	(0.63)	(0.07)	(1.4)	(53.83)

Note:-

- * Education includes all education facilities.
- ^ Medical includes all medical facilities.
- # Post office includes post office, telegraph office and Post and telegraph office.
- \$ Transport communication includes bus service, rail facility and navigable waterways.
- @ Bank includes Commercial Bank and Cooperative Bank.
- ** Telephone includes Telephone,PCO and Mobile.

The Table 36 shows the distribution of villages according to availability of different amenities. From the table it is seen that in the 2712 inhabited villages, the Education amenity availability is 1652 or 60.91 percent, medical is 414 or 15.27 percent. Drinking water recorded cent per cent availability in the district. In case of post office it recorded 31 or 1.14 percent, telephone availability is 934 or 34.44 percent, transport communication is 1001 or 36.91 percent. Banks availability is 17 or 0.63 percent, Agricultural credit societies are 2 or 0.07 percent. The approach by pucca road is 38 or 1.4 percent and power supply in the district is 1460 or 53.83 percent. Among the CD blocks, Rongkhang recorded the highest in education with 88.56 percent and Socheng CD Block recorded the highest

in medical availability with 77.63 percent respectively. In all CD blocks it is seen the cent per cent availability of drinking water. Rongkhang CD block accounted the highest in percentage of post office with 7.96 percent, telephone availability is seen to be highest in Howraghat CD block with 54.79 percent and transport communication is more available in Amri CD block with 69.7 percent. The availability of banks is highest in Rongkhang CD block with 8 or 3.98 percent. In case of Agricultural credit societies highest of 0.72 percent is in Chinthong CD Block. Looking at the approaches by pucca road, Rongkhang CD block recorded the highest with 18 or 8.96 percent. For Power supply availability, Rongkhang CD block is seen to have the the highest with 82.59 percent .

Table : 37
Number and percentage of rural population served by different amenities, 2011

Sr. No.	Name of CD Block	Total population of inhabited villages	Type of amenity available									
			Education *	Medical ^	Drinking water	Post office #	Telephone **	Transport communications \$	Banks @	Agricultural credit societies	Approach by pucca road	Power supply
1	2	3	4	5	6	7	8	9	10	11	12	13
1	0130-Amri	45573	42038 (92.24)	14069 (30.87)	45573 (100)	1322 (2.9)	9423 (20.68)	30984 (67.99)	2298 (5.04)	0 (0)	0 (0)	19654 (43.13)
2	0131-Chinthong	46553	43988 (94.49)	10139 (21.78)	46553 (100)	0 (0)	17684 (37.99)	28858 (61.99)	0 (0)	168 (0.36)	1735 (3.73)	22439 (48.2)
3	0132-Rongkhang	158035	155282 (98.26)	109331 (69.18)	158035 (100)	29522 (18.68)	82131 (51.97)	104096 (65.87)	22716 (14.37)	0 (0)	49080 (31.06)	146149 (92.48)
4	0133-Socheng	27334	25013 (91.51)	21270 (77.82)	27334 (100)	1544 (5.65)	1364 (4.99)	8751 (32.02)	0 (0)	0 (0)	1544 (5.65)	3378 (12.36)
5	0134-Lumbajong	93914	62933 (67.01)	25936 (27.62)	93914 (100)	9455 (10.07)	28281 (30.11)	41714 (44.42)	4478 (4.77)	0 (0)	1893 (2.02)	55480 (59.08)
6	0135-Bokajan	142409	114592 (80.47)	74016 (51.97)	142409 (100)	12706 (8.92)	103904 (72.96)	47807 (33.57)	7716 (5.42)	2608 (1.83)	29344 (20.61)	115491 (81.1)
7	0136-Howraghat	127673	117539 (92.06)	38274 (29.98)	127673 (100)	1160 (0.91)	72881 (57.08)	85079 (66.64)	0 (0)	0 (0)	7271 (5.7)	114441 (89.64)
8	0137-Samelangso	63869	45369 (71.03)	8484 (13.28)	63869 (100)	0 (0)	24751 (38.75)	22846 (35.77)	0 (0)	0 (0)	0 (0)	40782 (63.85)
9	0138-Langsomepi	55157	45577 (82.63)	13483 (24.44)	55157 (100)	0 (0)	29529 (53.54)	26560 (48.15)	0 (0)	0 (0)	5554 (10.07)	40111 (72.72)
10	0139-Rongmongwe	32773	23381 (71.34)	4442 (13.55)	32773 (100)	0 (0)	12323 (37.6)	10029 (30.6)	0 (0)	0 (0)	0 (0)	17910 (54.65)
11	0140-Nilip	50057	38169 (76.25)	9045 (18.07)	50057 (100)	0 (0)	14139 (28.25)	14035 (28.04)	0 (0)	0 (0)	0 (0)	27042 (54.02)
Total		843347	713881 (84.65)	328489 (38.95)	843347 (100)	55709 (6.61)	396410 (47)	420759 (49.89)	37208 (4.41)	2776 (0.33)	96421 (11.43)	602877 (71.49)

* Education includes all education facilities.

^ Medical includes all medical facilities.

Post office includes post office, telegraph office and Post and telegraph office.

\$ Transport communication includes bus service, rail facility and navigable waterways.

@ Bank includes Commercial Bank and Cooperative Bank.

** Telephone includes Telephone,PCO and Mobile.

The table 37 shows CD block wise distribution of villages according to availability of different amenities during 2011 Census. The drinking water facility are cent per cent available to all inhabited villages in the district. Most of the villages nearly 84.65 percent villages in the district are having access to education. It is followed by power supply with 71.49 percent . Of the total population 843347 of inhabited villages in the district, 602877 population benefits power supply. For other amenities like medical with 328489(38.95 percent), transport communications 420759 (49.89 percent), approach by pucca roads with 96421 (11.43 percent), post

office 55709 (6.61 percent) and telephone 396410 (47.00 percent), number and percentage of villages having such facilities can be seen in the table. Agricultural credit societies constitute only 2776 (0.33 percent) of the total population in the town. Among the CD blocks, the proportion of education access is high in all CD block. Rongkhang CD block recorded the highest with 98.26 percent in educational amenity. In power supply Rongkhang is the highest with 92.48 percent. The percentage of population having medical and all other specified amenities is not high as compared to education , drinking water and power supply amenities.

TABLE: 38
DISTRIBUTION OF VILLAGES NOT HAVING CERTAIN AMENITIES, ARRANGED BY DISTANCE RANGES FROM THE PLACES WHERE THESE ARE AVAILABLE, 2011

Village not having the amenity of	Distance range of place from the villages where the amenity is available			
	Less than 5 kilometres	5-10 kilo- metres	10+ kilo- metres	Total (Col. 2 - 4)
1	2	3	4	5
1. Education:-				
(a) Primary school	724	296	70	1090
(b) Middle school	1398	656	363	2417
(c) Degree college	160	472	2077	2709
2. Medical:-				
(a) Hospital	435	410	1865	2710
(b) PHC	777	825	1088	2690
3. Post office-	1321	769	591	2681
4. Telephone	762	551	465	1778
5. Bus service	539	701	603	1843
6. Bank:-				
(a) Commercial Bank	284	660	1751	2695
(b) Cooperative bank	183	459	2068	2710
7. Agricultural credit societies	171	395	2144	2710

Degree college includes Art, Engineering and Medicine
Hospital includes Allopathic & Alternative Medicine
Post office includes post office, telegraph office and post & telegraph office
Telephone includes Telephone, PCO and mobiles
Bus includes private and public

The table 38 shows the distribution of villages not having certain amenities, arranged by distance ranges from the places where they are available. From the table it is seen that villages which do not have primary school, 724 villages get the facility within the distance range of less than 5 kilometers, 296 villages in the distance of 5-10 kilometers, and 70 villages avail the facility of primary school with the distance of 10+ kilometers. Similarly, in other educational institutions, the picture can be seen in the table itself. Looking at the medical amenities, 1865 villages get the facility of hospital at the distance of 10+ kilometers, 435 villages in the distance of less than 5 kilometer and 410 in the 5-10 kilometer. The distance range of PHC can also be observed from the table itself. The telephone facility as shown in the table, out of 1778 villages, only 465 villages get the facility in the range of 10+ kilometers, about 762 villages in the distance range of less than 5 kilometers and 551 villages in the range of 5-10 kilometers. The similar phenomenon is observed in the distribution of villages not having rest amenities like post office, bus service, banks and agricultural credit societies and the number of villages and the distance ranges of places where from amenities are availed, is shown in the table.

Table :39
Distribution of villages according to the distance from the nearest statutory town and availability of different amenities, 2011

Distance Range from the nearest Statutory Town (In Kilometres)	Number\ Percentage	Number of Inhabited Villages in Each Range	Type of amenity available							
			Education	Medical [^]	Post Office#	Telephon e**	Transport Communic ations \$	Banks @	Agricultu ral Credit Societies	Approach by Pucca Road
1	2	3	4	5	6	7	8	9	10	11
Less than 5	Number	159	100	24	5	87	48	1	1	2
	Percentage		62.89	15.09	3.14	54.72	30.19	0.63	0.63	1.26
5 - 15	Number	800	504	111	6	382	288	7	1	13
	Percentage		63	13.88	0.75	47.75	36	0.88	0.12	1.62
16- 50	Number	1377	856	225	18	425	527	6	0	22
	Percentage		62.16	16.34	1.31	30.86	38.27	0.44	0	1.6
51+	Number	211	129	48	1	16	72	2	0	1
	Percentage		61.14	22.75	0.47	7.58	34.12	0.95	0	0.47
Unspecified	Number	165	63	6	1	24	66	1	0	0
	Percentage		38.18	3.64	0.61	14.55	40	0.61	0	0
Total	Number	2712	1652	414	31	934	1001	17	2	38
	Percentage		60.91	15.27	1.14	34.44	36.91	0.63	0.07	1.4

Note:-

* Education includes all education facilities.

[^] Medical includes all medical facilities.

Post office includes post office, telegraph office and Post and telegraph office.

INSET TABLE

\$ Transport communication includes bus service, railway facility and navigable waterways.
 @ Bank includes Commercial Bank and Cooperative Bank.
 ** Telephone includes Telephone,PCO and Mobile.

Table 39 shows the distribution of villages according to the distance from the nearest statutory town and availability of different amenities in the district. Out of 2712 total number of inhabited villages in the district, 1652 villages are having access to education of which the highest number of 856 villages

are situated in the distance range of 16-50 kilometers from the nearest statutory town. Also, from the table it is seen that related to other amenities,except banks, the highest number of villages are seen in the distance range of 16-50 kilometers. The numbers and percentage details of different amenities can be seen in the table.

Table : 40
Distribution of villages according to population range and amenities available, 2011

Population range	Number\ Percentage	Number of inhabited villages in each range	Type of amenity available									
			Education *	Medical ^	Drink ing water #	Post office #	Tele - phone **	Transp ort comm unicati ons \$	Banks @	Agricultu ral credit societies	Appro ach by pucca road	Power supply
1	2	3	4	5	6	7	8	9	10	11	12	13
1-499	Number	2285	1225	217	2285	0	709	758	0	1	0	1117
	Percentage		53.61	9.5	100	0	31.03	33.17	0	0.04	0	48.88
500-999	Number	288	288	58	288	0	134	153	2	0	0	216
	Percentage		100	20.14	100	0	46.53	53.12	0.69	0	0	75
1000 - 1999	Number	110	110	110	110	21	68	65	10	0	18	98
	Percentage		100	100	100	19.09	61.82	59.09	9.09	0	16.36	89.09
2000 - 4999	Number	27	27	27	27	10	22	23	3	1	18	27
	Percentage		100	100	100	37.04	81.48	85.19	11.11	3.7	66.67	100
5000 - 9999	Number	2	2	2	2	0	1	2	2	0	2	2
	Percentage		100	100	100	0	50	100	100	0	100	100
10000 +	Number	0	0	0	0	0	0	0	0	0	0	0
	Percentage		0	0	0	0	0	0	0	0	0	0
District Total	Number	2712	1652	414	2712	31	934	1001	17	2	38	1460
	Percentage		60.91	15.27	100	1.14	34.44	36.91	0.63	0.07	1.4	53.83

Note:-

- * Education includes all education facilities.
- ^ Medical includes all medical facilities.
- # Post office includes post office, telegraph office and Post and telegraph office.
- \$ Transport communication includes bus service, railway facility and navigable waterways.
- @ Bank includes Commercial Bank and Cooperative Bank.
- ** Telephone includes Telephone,PCO and Mobile.

The table 40 indicates distribution of villages according to population range and amenities available. Out of total villages of the district, 1652 villages have educational amenity and of these villages, the highest of 1225 villages have population in the range of 1-499 and only 2 villages have population in the range of 5000-

9999. In medical, 15.27 percent enjoy the benefits of it, with cent per cent in the population range of 1000-1999,2000-4999, 5000-9999, with inhabited villages number of 110, 27 and 2 respectively. For other amenities the number of villages along with population range can be seen in the table itself.

Table : 41
Distribution of villages according to land use, 2011

Sr.No.	Name of CD Block	Number of inhabited villages	Total area Hectares)	(in Percentage of cultivable area to total area	Percentage of irrigated area to total cultivable area
1	2	3	4	5	6
1	0130-Amri	132	16344.74	22.09	0.00
2	0131-Chinthong	138	16423.22	25.87	1.74
3	0132-Rongkhang	201	33461.65	14.19	4.62
4	0133-Socheng	76	8694.94	5.73	1.81
5	0134-Lumbajong	417	20881.06	13.19	2.29
6	0135-Bokajan	419	15349.02	14.17	5.39
7	0136-Howraghat	334	21363.76	53.94	3.37
8	0137-Samelangso	304	20099.79	44.15	4.51
9	0138-Langsomepi	235	10850.81	53.87	0.89
10	0139-Rongmongwe	176	13036.87	25.69	0.00
11	0140-Nilip	280	27221.10	34.83	0.13
Total		2712	203726.96	28.03	2.34

Note:- Culativable area= irrigated area + unirrigated area

The Table 41 depicts total areas of CD Blocks along with the district and also use of land. The district possesses 203726.96 hectares of land in rural areas. Rongkhang CD block has the highest land area with 33461.65 hectares of land followed by Nilip CD block with 27221.10 hectares of land.. The lowest is seen in Socheng CD Block with 8694.94 hectares of land. The district has 28.03 percent

of cultivable land and the highest percentage of it goes to Howraghat CD block with 53.94 percent. The irrigated areas in the district are very limited with 2.34 percent only. However, Bokajan CD block has the highest 5.39 percent irrigated land , Nilip CD block has 0.13 percent irrigated land out of its total cultivable land. Amri and Rongmongwe have no irrigated area .

Table 42
Schools/ colleges per 10,000 population in towns, 2011

Sr. No.	Name of the town	Type of educational institution (Approx. numbers)				
		Primary	Middle	Secondary / matriculation	Senior secondary	College*
1	2	3	4	5	6	7
1	801604-Hamren (TC)	16	5	2	5	0
2	801605-Donkamokam (TC)	12	2	1	2	0
3	801606-Diphu (TC)	6	5	2	1	1
4	801607-Bokajan (TC)	8	10	2	2	0
5	296732-Laharijan Natun Bosti (CT)	0	0	0	0	0
6	801608-Howraghat (TC)	7	7	4	4	2
7	801609-Dokmoka (TC)	11	4	4	4	0
District: Karbi Anglong (314)		8	5	2	2	0

Note-

* College includes
Arts/ Science/ Commerce College (Degree Level and above)

The table 42 displays the number of educational institutions per ten thousand population in towns of the district,2011. The primary school is 8 , Middle is 5 , Secondary/matriculation is 2, Senoir Secondary is 2 in every ten thousand population of the district. Colleges accounts nil per 10000 population of towns in the district. The highest is recorded in Hamren

(TC) with 16 numbers in primary school, Bokajan (TC) with 10 number in Middle School, Howraghat(TC) and Dokmoka(TC) with 4 numbers in Secondary/matriculation, Hamren (TC) with 5 number in Senior secondary and Howraghat (TC) with 2 number of colleges per 10000 population in towns of the district.

Table : 43
Number of beds in medical institutions in towns, 2011

Sr. No.	Name of the town	Number of beds in medical institutions per 10,000 population (Approx. numbers)
1	2	3
1	801604-Hamren (TC)	65
2	801605-Donkamokam (TC)	38
3	801606-Diphu (TC)	6
4	801607-Bokajan (TC)	24
5	296732-Laharijan Natun Bosti (CT)	0
6	801608-Howraghat (TC)	68
7	801609-Dokmoka (TC)	95
District: Karbi Anglong (314)		23

The table 43 depicts the number of beds in medical institutions in towns of the district. The number of beds in medical institutions per 10000 population is 23 only in the district. Looking at the table it is seen that Dokmoka (TC) is highest with 95 beds and the lowest is seen in Diphu(TC) with 6 beds per 10000 population. There are no beds in Laharijan Natun Bosti(CT).

Table 44
Proportion of slum population in towns, 2011

Sr. No.	Name of the town having slum	Total population	Slum population	Percentage of slum population to total
1	2	3	4	5
There is no slum area in Goalpara district				

The table 44 depicts the Proportion of slum population in towns of the district. In the district only one slum in Karimganj(MB) is seen with total population of 56854 and slum population of 4157. The percentage of slum population to total population as seen in the table is 7.31 percent.

Table : 45
Most important commodity manufactured in towns, 2011

Sr. No.	Name of the town	Name of three most important commodities manufactured
1	2	3
1	801604-Hamren (TC)	Bamboo Product, Handloom Product
2	801605-Donkamokam (TC)	Cane /bamboo Product, Handloom Product
3	801606-Diphu (TC)	Handloom, Furniture, Cane Product
4	801607-Bokajan (TC)	Cement, Timber, Cane Product
5	296732-Laharijan Natun Bosti (CT)	Furniture, Handloom Product
6	801608-Howraghat (TC)	Rice Product, Rice, Betel-nut
7	801609-Dokmoka (TC)	Rice Product, Mustard Oil, Jute

The Table 45 shows the Most important commodity manufactured in towns of the district. The different commodities manufactured in the towns can be seen in the table. Bamboo Product , Cane furniture, Handloom products and Plastic products are seen to be the most important manufactured commodities in the Urban areas of the district. On the other hand, Rice products, Mustard oil and Jute are seen in Howraghat(TC) and Dokmoka(TC).

(vii) Major social and cultural events, natural administrative developments and significant activities during the decade.

(vii) Major social and cultural events, natural and administrative developments and significant activities during the decade.

The Karbis are one of the main tribes mostly inhabiting in Karbi Anglong. They are also found in the districts of Nagaon, Sibsagar, Kamrup and Darrang of Assam. The district has been the habitation of many tribes and races from the time immemorial. The other tribes inhabiting the district are Lalung, Nagas, Kukis etc. The caste system and social life of the people irrespective of tribal and non tribal are more or less the same. Racially, the indigenous people of Karbi Anglong those who call as Karbi are the origin of Tibeto- Barman race. They are yellowish, brown and fair. The Karbi people living there are divided in three section Chinthong, Ronghang, and Ameri. These names probably refer to their habits. Ameri is a name of a river which belongs to Khasi language. Then Ronghang is the legendary cite of Sot Recho Capital. Each of these three section of the race are within the same Kurs, the real tribal exogamous division of early time. The Karbis are a Patrilineal society. They are composed of five major clans or Kur. They are Engti (Lijang), Terang (Hanjung), Inghi (Ejang), Teron (Kronjang) and Timung (Tungjang) which are again divided into many sub-clans. These clans are exogamous, in other words, marriages between members of the same clan are not allowed because they consider brother and sister among themselves. But marriage between cousin (marriage between a man and the daughter of his mother's brother) is highly favored and so is love marriage. Arranged marriages are rarely seen in modern Karbi society. After marriage, neither the bride nor the groom have to change their surname i.e they retain their original surname due to the reason mentioned above that member of the same clan cannot marry each other. The children of the couple would inherit the surname of their father. The traditional system of governance is headed by the Lindok or the king, who is assisted by the Katharpo, the Dilis, the Habes and the Pinpos. These posts of administration, however, are now merely ceremonial with no real power.

The religious life of the people of the district is predominated by Hinduism. Next to Hinduism are Christians. Muslim population is very few it is hardly

more than .0 percent. The other religions found are Buddhist, Sikhs, Jains etc.

The district has been the habitat of many tribes, races from in memorial times. Presently more than 50.0 percent people are belongs to Scheduled Tribes. The other tribes inhabited in the district are Lalung, Nagas, Kukis, Khasis etc.

In case of religious belief, they borrowed enough from Hindu mythology. The ideas and name of Baikuntha, Vishnu, Norok, Om Recho are some to be mentioned which they believe. They have faith in many Gods such as Arnam Songsar Recho (creator of the universe), Arnam Keths (the great God), Peng (house hold God), Hemphu (head of the house) or Mokrang, Rek-anglong or Inglongpi (great mountain) etc. These Gods are invoked and propitiated both individually and publicly to achieve property and avert misfortune. Besides there are numerous Gods whose names are associated with special diseases over which they preside. The name of some such Gods are Chomang-ase (Khasi fever) Ajo- ase (night fever), So-meme (evil pain), Theng thon (recurring sickness and trouble) etc. Throughout the year the Karbis perform various religious rites to appease various goods. The sacrifice of fowls and use of rice beer are indispensable for the performance of various rites and ceremonies.

Christianity although quite recent made a strong hold among the Hill Karbis. By now a sizeable section of them accepted the faith of Christianity leaving aside their tribal, rituals and deities. As a social reform movement, the Christian missionaries could provide conductive atmosphere among them for socio-economic, educational and cultural betterment

The Karbis celebrate many festivals. Among them Chojun, Peng Karkli, Thoi Asor Rit Asor, Botor Kekur are such festival held around the year and some of them at specific time of the year. Botor kekur is celebrated for the purpose to request to god to grace the earth with rain so that crops could be sown. Rongker is celebrated either on 5 January or on 5 February as per the convenience of the villager as a thanksgiving to god and asking their assurance to protect them from any evil harm that may happen to the whole village.

The Karbis believe in witchcraft and black magic. Long and severe sickness is due to such witch called "Maja"

They follow a patriarchal system of family. The children assume the title of father. After the death of the father the sons inherit the property. In case there is no son, then the property passes to the brother, and after them, the property goes to nearest of the deceased. The wife and daughter get nothing. But the widow can retain the property by marrying into her husbands "Kur"

The Polyandi system is not known among them. The marriage before maturity and between same clan does not take place. But marriage with maternal uncles' daughter is highly preferred. There are three kinds of marriages prevail among the Karbis. The first is called "Akejoi" marriage. The bridegroom has to pay nothing to the bride's father as bride price. The second is "Akemen which is literally meant ripe. This is marriage with service. The bridegroom has to serve in the bride's house for a specific period or even for whole life as per agreement. The third kind of marriage which is rare, is known as "Osomer jijan chalangklok". This is something like gandharba bibah. Marriage is without the consent of their parents and without the formal ceremony. But the couple must held formal ceremony during the life time even in presence of grown up children. And socially there is no discrimination to the couple. Adultery is very uncommon in the society. Widow marriage is also allowed. Divorce is also permissible but it is rare among them. It is allowed if there is no child or bride do not agree to return to husband's home. In that case the husband takes a gourd of bur to her parent and declares himself free. And then they are free to remarry according to their will. The Karbi woman occupys a important position in the society. They take equal part in all occupations and ceremonies.

The Karbis cremate their dead. The funeral ceremony elaborated is costly and important for them. The ceremony is named as "Chomangkam".

Rice is the staple food. Fowls, Pigs and Goats are tamed for food and sacrifice. Among fishes, dry fish is commonly used and prepared curry. Rice beer is the native drink and prepared by every household. The bear is shared by woman also equally with man.

The Karbis have their traditional dresses and ornaments. The male wears turban (Pahu) and dhuti

(rikong). The coat wears by them. Jicket is called "Choi". They do not wear shoes. The female dress consists of petticoat (pini) of white and red. Eri cloth also use by them and a traditional ornamental called "Vankok" is also put by them.

The Karbi people like to build their houses on the hill tops. The villages are small and scattered. The names of the villages are drawn from the name of the "gaonbura". The people are of migratory in character in search of better life and crops. Apart from all these they are fond of their own cultural dance and music. The traditional instrument, pongi is a kind of flute and Cheng a drum.

The Hill Karbis have a very resource-ful religious and cultural life. The large section of the Karbis from the point of view of faith are the Hindu families who use to worship different deities in every walk of their social life. The whole of Karbi Anglong area was under the full control of the Varman, the Miecha and the Pala dynasties as testified by innumerable archeological Hindu temples and images all over the Karbi Anglong areas from Parokhowa to Dighalpani on one side, and to Deopani on the other. The Hill Karbis adopt themselves religiously with nature and keep their hearts largely opened for worshipping the God and deities originating from nature. They feel it as unavoidable part of their living to worship the deities which they still believe to be their supreme source of life and livelihood. Pujas are performed with sacrifices of cocks many times at different stages of concerning the human life cycle, starting from the time of peaceful birth known as "Bap Ketu or Bap Kadar Puja" till the death rites of "Chamkekan".

.The Hill Karbis have a very colourfull culture. The pomp and gaiety of their colourful culture, music and melody of their folk lore and folk songs, the impatiable rythm of their songs and dances inviting rain for agricultural growth, creating a resourceful earth, praying for peace and prosperity of all and getting rid and of the ominous look of Gods and Goddesses are still enliven in their heart of hearts. The melancholic note of separation with saddest thoughts in the form of "Danjir Alun" is still sung aloud by the Hill Karbis. Tirkidung the dormitory of the young boys and girls as the most prominent platform of grassroots level co-operation based on agriculture.

The Government has taken various schemes for all round development of the district. The road communication has been improved a lot during the decade.

(viii) Brief description of place of religious, historical and Archaeological importance and places of tourist interest in the district :

The scenic beauty of Karbi Anglong is well preserved. The natural habitat remains largely untouched. The town park is open for residents as well as tourists and is well located in the heart of the city. Karbi Anglong district have a few historical and religious places worth mentioning. A brief description of some important places of Karbi Anglong district is given below.

Nij-Rongkhang:

This village about 48 kilometers from Baithalangso, is the seat of Karbi culture and tradition. In this village the traditional code of life is strictly observed by the inhabitants.

Socheng:

The village, though deserted and covered with forests and infested with bears, it has a few figures of snake cut in stones, two of which are known as "Bilai Thenlon" and "Bilai Lindo". There are also quite a good number of statues representing the heroes of the Karbis. One of them represents the "Thong Nokbe", the great legendary figure who had fought the Kacharies and the Khasis. The Pimpos once worshipped these figures of snake.

Tarabasa

In this village ruins of an old temple was discovered. Among the ruins, broken pillars and decorated stone-pieces found. The age and school of architecture to which the ruins belong are still to be ascertained.

Deopani

In Deopani, there are remains of old temples and brick-built edifices of various Gods like Siva and Vishnu which are believed to belong to the ninth to twelfth century A.D. Figures and floral designs and others of archaeological interests are found scattered around this village.

Nabhanga

In this village, there are ruins of brick edifices surrounding a temple of antiquity. The remains of the temple is still there. There are also remains of tanks, earthen "Garh" and stone carving decorated with various figures and motifs. The lintel of its door is similar to those found in Tezpur and Dah-Parbatia. Dr. P.C. Choudhury has ascribed the date of these ruins to the 9th century A.D. or earlier.

(ix) Major characteristics of the district, contribution of the district in the form of any historical figure associated with the district.

The main occupation of the rural people of Karbi Anglong is Agriculture. It is considered as the backbone of the economy of the district. More than 80 percent of the people in the district are engaged in cultivations. Rice is the staple food of the people of the district and is cultivated extensively in the district. Karbi Anglong is known for its premium quality organic ginger. Karbi Anglong ginger has been accorded geographical indication (GI) rights by the GI Registry of India. Karbi Anglong produces the best organic ginger in the world. Growers of Karbi Anglong produce mainly two varieties of ginger-Nadia with high fibre and Aizol with less or

no fibre. Aizol is more in demand and has negotiating value in domestic as well as international markets.

It is considered that the Karbi Anglong Ginger exists from the time of carving out the Karbi Anglong District of the State in 1951. Ginger is grown in Singhasan Hills, Khonbamon area. With the inception of the Ginger Growers' Cooperative Federation Ltd (GINFED), Karbi Anglong Ginger got its popularity. The demand for organic ginger produced in Karbi Anglong is phenomenal. Ginger of Karbi Anglong has found a market also in Germany.

Jhuming or shifting cultivation, which is prevalent in all the hill areas of the north eastern region including Karbi Anglong district has also been

regulated by the Mikir Hills District (Jhuming) Regulation, 1954 which prohibits Jhuming within a radius of half a mile from the village site.

Karbi Anglong is noted for its forest wealth. The economy of the people of the district greatly depends on forests. The forests provide considerable necessities to people for their basic amenity such as construction of building, making of furniture, as well as fuel for cooking and fodder for the cattle. The forests in the district, both reserved and unreserved, are controlled by the District Council.

Karbi Anglong district has given birth of many authors, writers, freedom fighters, scholars, sportsmen, social workers and politicians. One such example is of Rongbong Terang worked as an Assamese teacher in Diphu Govt. Boy High School and acted as Principal-in-charge in April 1, 2000 and retired on November 30, 2002. He was also the

president of [Asam Sahitya Sabha](#) for two terms. He was awarded with Padma Shri in 1989. His notable works include Rongmilir Hanhi.

Karbi Anglong district has contributed to the growth and development of the state not only by its land and forest resources but the district also houses untapped resources from its rivers and tributaries which if properly utilized can greatly contribute towards revenue of the state. Karbi Anglong district have also contributed to the state with personalities in various fields from politicians, social workers, writers, freedom fighters and others. The district of Karbi Anglong which is still a developing district needs to be strengthened in its economic aspects. The district needs to be developed in the field of transport and communication with better roads and railway lines so that trade industry can be developed. This in turn can contribute towards the all round development and growth of the state as a whole.

(x) Scope of Village Directory and Town Directory - Column headingwise explanation and Coverage of Data:-

The scope of Village Directory and Town Directory has already discussed in detail in earlier chapter of this volume.

Village Directory 2011 Census:-

The village Directory is being compiled for both inhabited and un-inhabited villages. In the village directory both private and government facilities/institutions have been given. In case of un-inhabited/depopulated villages, the location code number, name and area of the village is being given universally in Village Directory and Village PCA. The columns relating to the amenities and land use pattern, etc. being left blank and it will be noted against the name of the village that it is un-inhabited/depopulated. The Appendices to Village Directory and Inset Table based on village Directory data are also prepared for inhabited villages.

In the Village Directory format for 2011 Census there are 121 columns and the details thereon are as follows:

Columns 1: Serial Number:- Self explanatory . All the villages within the CD block are presented serially in the ascending order of their location code number.

Column 2: Name of Village:-Self explanatory. The name of the villages are shown against this column. This also includes the forest and uninhabited villages.

Column 3: Location Code Number of village:- The location code number of the villages are shown against this column.

Column 4: Area of the Village:- The area of the villages has been given in hectares.

Column 5: Total Population:- The total population of the village as per 2011 Census has been given against this column.

Column 6 : Number of households:- The number of households as per 2011 Census have been given in this column.

Amenities:- The availability of different infrastructural amenities such as education, medical, drinking water, post, telegraph, banks, credit societies, recreation and cultural facilities, communication, power, etc. in each village have

been given in the Village Directory. Wherever the amenities are not available in the village, the distance range code viz, 'a' for <5 kms, 'b' for 5-10 kms and 'c' for 10+ kms of the nearest where facility is available is given. Column wise details are given below:

ColumnNo. 7-20- Educational Facilities:- All the different educational facilities available in the village have been given under these columns. Nursery/LKG/UKG classes are included in Pre-Primary Schools, Classes up to class V included in Primary School, Classes from VI to class VIII are included in the Middle School . Classes from IX and X included in the Secondary School. Classes from XI and XII are included in Senior Secondary School. In case of composite schools like middle school with primary school or secondary school with middle school, these are also included in the number of primary and middle schools, respectively. The information on the entire educational institutes is given under these columns.

Columns No. 21-38-Medical facilities:- All the different medical facilities available in the village have been given under these columns.

Columns No.39-46- Drinking Water:- The information on availability of various types of the drinking water facility within the village has been given under these columns.

Columns No. 47 to 50- Availability of Toilet and others:- The information on availability of toilets and Bio-gas etc. are available in the Village has been given under these columns.

Column 51 to 67- Communication(Post and Telegraph and transport):- The information on communication and Post Office, Sub-Post office & Telegraph office, Village PIN Code number, Phone-Landlines, Mobile Phone, Private Courier Facility, Internet Cafe, etc. available in the village has been given under thee columns. The information on all various transport facilities whether public/private transport like Bus, Railway Station, or Navigable waterways, Taxi, Van, Tractors etc. available in the village has also been given under these columns.

Column No. 68 to 79- Village connected to High ways, Village Roads, banks and Credit societies:- The information on all roads connected to village has

been given under these columns. These includes National Highway, State Highway, District Roads and other district roads connected to the village, Pucca roads, Kutchcha roads, Water Bounded Macadam roads, Navigable Water Ways and Foot Paths has been given under these columns. Further, the information on availability of banks, ATM and Agricultural Credit societies in the village has been given under these columns.

Columns 80 to 96- Miscellaneous Facilities:- The information on various miscellaneous facilities available in the village has been given under these columns. These includes Self-Help Group, Public distribution Shop(PDS), Mandi /Regular Market, Weekly Haat, Agricultural Marketing Society, Nutrition Centre(ICDS), Anganwadi Centre, , ASHA, Community Centre, Sport Fields, Sport Club/ Recreation Centre, Cinema/ Video Halls, Public Library, Public Reading Room, News Paper Supply, Assembly Polling Station, Birth and Death Registration Office.

Columns No. 97 to 100- Electricity:- Availability of Power Supply in the village, whatever may be the form of its use has been given in these columns. These includes Electricity for Domestic use, Electricity for Agriculture use , Electricity for Commercial use, and Electricity for all purpose Domestic Uses.

Columns No. 101 and 102- Nearest Town:- The name of the nearest town alongwith the distance range code has been in these columns.

Land use and Irrigation:- The Land use pattern in the Village Directory conforms to the pattern of classification of land use as recommended by the Ministry of Agriculture Government of India. The Ministry has recommended the maintenance of records of land use pattern under the following 9 categories.

(i) Column No. 103- Forests:-This includes all lands classed as forest under any legal enactment dealing with forests or administered as forests, whether state owned or private and whether wooded or maintained as potential forest land. The area of crops raised in the forest and grazing lands or areas open for grazing within the forests remain included under the forest area.

(ii) Column No 104- Area under Non-Agricultural use:- This includes all land occupied by buildings, roads and railways or under water, e.g.

rivers and canals and other lands put to uses other than agriculture.

(iii) Column No. 105- Barren and un-culturable land:- This includes all barren and unculturable land like mountains, deserts, etc. land which cannot be brought under cultivation except at an exorbitant cost should be classed as unculturable whether such land is in isolated blocks or within cultivated holdings.

(iv) Column No. 106- Permanent Pastures and other Grazing Lands:- This includes all grazing lands whether they are permanent pastures and meadows or not. Village common grazing land is included under this head.

(v) Column No. 107-Land under miscellaneous Tree Crops, etc:- This includes all cultivable land which is not included in ' Net area sown' but is put to some agricultural uses. Lands under Causing trees, thatching grasses, bamboo bushes and other groves for fuel, etc. which are not included under 'Orchards' are classed under this category.

(vi) Column No. 108- Culturable Wastelands:- This includes lands available for cultivation, whether not taken up for cultivation or taken up for cultivation once but not cultivated during the current year and the last five years or more in succession for one reason or other. Such lands may be either fallow or covered with shrubs and jungles which are not put to any use. They may be assessed or unassessed and may lie in isolated blocks or within cultivated holdings. Land once cultivated but not cultivated for five years in succession is also included in this category at the end of the five years.

(vii) Column No. 109- Fallow Lands other than Current Fallows:- This includes all land which were taken up for cultivation but are temporarily out of cultivation for a period of not less than one year and not more than five years.

(viii) Column No. 110:- Curent Fallows:- This represents cropped area, which is kept fallow during the current year. For example, if any seeding area is not cropped against the same year it may be treated as current fallow.

(ix) Column No. 111- Net Area Sown:- This represents the total area sown with crops and orchards. Area sown more than once, in the same year is counted only once.

(x) Column No 112- Total Irrigated Land Area:- It includes all land which is cultivable and irrigated

by any source of irrigation. The total irrigated area of the village has been given under this column.

(xi) Column No. 113-Total Un-irrigated land Area:- Un-irrigated area includes all land which is cultivable but not irrigated by any source of irrigation. The total un-irrigated land area of the village has been given under this column.

(xii) Column No. 114 to 118- Area irrigated by source:- The area irrigated by various source of irrigation in the village have been given under these columns. The different source of irrigation facilities available in the village are as follows:

- i) Canal (C)-Govt. Or Pvt.,
- ii) Wells/Tube-wells(W/TW)
- iii) Tanks/Lake(T/L),
- iv) Waterfall(WF) and
- v) Others (O).

Column No. 119 to 121:- Three most important commodities manufactured in the village are indicated in this column.

C.D. Block level totals of the village Directory:-

At the end of entries for the Village Directory of each C.D. Block, the totals of different columns are being given wherever possible. However, in case of some of the columns, it may not be possible to work out the CD Block level totals, in such cases the particular of relevant columns are being left blank against C.D. block level.

Appendices to Village Directory:- The Village Directory also includes the following appendices.

Appendix-I: Summary showing total number of villages having Educational, Medical and other amenities in villages- C.D. Block level.

Appendix -IA: Village by number of Primary schools.

Appendix- IB: Village by Primary, Middle and secondary Schools.

Appendix -IC: Villages with different sources of drinking water facilities available.

Appendix -II : Villages with 5,000 and above population which do not have one or more amenities available.

Appendix -III:Land utilization data in respect of Census towns.

Appendix -IV: C.D. Block wise list of inhabited villages where no amenity other than drinking water facility is available.

Appendix-V :Summary showing number of villages not having Scheduled Caste population.

Appendix-VI :Summary showing number of Villages not having Scheduled Tribe population.

Appendix-VII A:List of villages according to the proportion of the Scheduled Castes to the total population by ranges.

Appendix VII B: List of villages according to the proportion of the Scheduled Tribes to the total population by ranges.

Appendix-VIII : Number of villages under each Gram Panchayat (C.D. Block wise).

Note explaining the abbreviations used in Town Directory 2011 Census:-

Statement I:- Status and Growth History.

Column I- Serial Number :- Self explanatory.

Column 2:- Class, Name and civic status of town:- The Class is presented according to population of the towns in 2011 Census as follows:

Population	Class
100,000 and above	I
50,000-99,999	II
20,000-49,999	III
10,000-19,999	IV
5,000-9,999	V
Below- 5,000	VI

The following abbreviations are used to denote the Civic Status of the town.

Civic Status	Codes
i) Municipal Corporation	M.Corp
ii) Municipal Committee	MC
iii) Municipal Council	M Cl
iv)City Municipal Council	CMC
v) Town Municipal Council	TMC
vi) Municipal Board	MB
vii) Municipality	M

viii) Cantonment Board/ Cantonment	CB
ix) Notified Area	NA
x) Notified Town	NT
xi) Notified Area Committee /Notified Area Council	NAC
xii) Notified Town Area	NTA
xiii) Industrial notified Area	INA
xiv) Industrial Township	ITS
xv) Township	TS
xvi) Town Panchayat	TP
xvii) Nagar Panchayat	NP
xviii) Town Committee/Town area Committee	TC
xix) Small Town committee	ST
xx) Estate office	EO
xxi) Gram panchayat	GP
xxii) Census Town	CT

Column 3-25:- These columns are self explanatory.

Statement II:-Physical Aspects and location of Town, 2009.

Column 1-2 :Serial number and Name of town:-
Self explanatory.

Column 3 to 5 : Physical Aspects :- In these columns the Rainfall and Maximum and Minimum Temperature of the town is recorded.

Columns 6 to 12 :- Name and road distance of the town (in kms) from the State headquarters, District headquarters, Sub-divisional/ Taluk/Tahsil/ Police station/ Development Block/Island HQ., Nearest city with population of five lakh and more, Railway station and Bus route is recorded in these columns respectively. If the names mentioned in these columns are the same as the referent town itself, the distance is recorded as (0) zero.

Statement III :- Civic and other Amenities, 2009

Column 1- 2 :Serial number and name of town:-
Self explanatory.

Column 3:Road length (in km):- The information about the road length (in km)

within the limit of the town is recorded in this column.

Column 4 to 7- System of drainage:- The system of drainage available in the town is indicated in these columns by the following codes.

<u>System of drainage</u>	<u>Codes</u>
Open drains	OD
Closed drains	CD
Both drains	BD

Column 8 to 11-Number of latrines:- The number of various types of latrines available in the town is indicated in these columns.

Column No. 12 & 13 –Protected water supply :- The information on source of water supply and system of water storage with capacity available in the town are given in these columns in the following codes:

Column 12 (Sources of water supply):-

i) Tap water	T
ii) Tube-well water	TW
iii) Tank water	TK
iv) Well water	W

Column 13 (System of water storage):-

i) Over Head Tank	OHT
ii) Service Reservoir	SR
iii) River Infiltration Gallery	RIG
iv) Bore well pumping System	BWP
v) Pressure Tank	PT

The information on 2 major source of water supply is given in column 12 and the system of water storage with capacity against each in kilo-litres (in bracket) is presented in column 13.

Column 14- Fire Fighting Service :- In case the fire fighting service is available in the referent town, 'yes' is recorded. If the facility is not available within the town, the name of the nearest place having this facility with its distance from the referent town has been recorded.

Column 15 to 19- Electrification(Number of connections):- Different types of electric connections have been shown in these columns, i.e., Domestic, Industrial, Commercial, Road lighting (point) & others.

Statement IV: Medical Facilities, 2009:-

Column 1-2 Serial number and Name of town:-
Self explanatory.

Column 3 to 13 :- The number of various medical institutions such as Hospitals, Dispensaries, Health Centre, Family Welfare Centre, Maternity and Child Welfare Centre, maternity Homes, T.B. hospital/ clinic, Nursing Homes, Charitable Hospital/ Nursing Home, Mobile Health Clinic and Others as available in the town, are indicated in these columns (along with number of beds in brackets)

If the medical facility is not available in the town, the name of the nearest place and its distance in kilometres from the town where the facility is available is mentioned.

Column 14 – Veterinary Hospital:- The Number of Veterinary Hospitals available in the town is given in this column.

Column 15- Medicine Shop :- The number of Medicine shops available in the town is given in this column.

Statement V: Educational, Recreational and Cultural Facilities, 2009:-

Column 1 to 2- Serial number and Name of town:- Self explanatory.

Column 3 to 15 Educational Facilities :- The information on number of Primary school, Middle school, Secondary school, Senior Secondary school, Arts/Science/ Commerce colleges (of degree level and above), Medical colleges, Engineering colleges, Management Institute/Colleges, Polytechnics, Recognised Shorthand, Typewriting and vocational training Institutions, Non-formal Education Center (Sarva Shiksha Abhiyan Center), Special School for disabled and others available in the town, are indicated in these columns.

If an educational facility is not available in the town, the name of the nearest place and its distance

in kilometres from the town where the facility is available is mentioned.

Column 16 to 23- Number of Social , Recreational and Culture Facilities:-

The information on No. Of Home Orphanage, Working women's hostels (with No. of seats in bracket), No. of Old Age Home, Stadium, Cinema Theatre, Auditorium/ Community halls, Public libraries and Reading rooms available in the town are given under these column.

Statement VI:Industry and Banking 2009:-

Column 1-2: Serial number and Name of town:-
Self explanatory.

Column 3 to 5: Names of three most important commodities manufactured :- The names of three most important commodities manufactured in the town are given under these columns.

Column 6 to 8- Number of banks :- The number of banks available in the referent town both commercial and Co-operative banks are recorded against these columns.

Column 9 to 10: Number of Agricultural and Non- Agricultural Credit Societies:- The number of Agricultural and Non Agricultural Credit Societies available in the referent town are given in these columns.

Statement VII: Civic and other Amenities in Slums, 2009.

This statement VII provides information on Civic and other amenities in all slums whether notified or not and for all towns having statutory bodies, like Municipality, Municipal Corporation, Town area committee etc.

VILLAGE AND TOWN DIRECTORY

Section - I
Village Directory

NOTE EXPLAINING THE ABBREVIATIONS USED IN VILLAGE DIRECTORY

1. Educational Amenities:-

The type of different educational facilities available in the village is given in numbers. Both Government and private educational facilities / institutions are considered for this-purpose. If there are composite schools like Middle schools with Primary classes, or Secondary schools with middle classes, these are included in the number of Primary and Middle schools respectively. For example, if in a village there are two Primary schools and one Middle school with primary classes, the number of Primary schools in the village are given as three and that of Middle school as one even though there may be only three educational institutions. So also in case of Secondary schools. For better understanding, the distinctiveness of different types of schools is depicted hereunder:

1.1 Pre-primary (PP):

Now-a-days, the children are sent to schools at a very early stage. Lot of pre-primary schools, private schools in particular, have come up in villages and towns. These may or may not be recognized by the competent authorities. Even many Secondary schools have classes starting from preprimary level. Pre-primary classes include Nursery, K.G, Pre-basic, Play school, etc.

1.2 Primary School (P):

Schools providing education from Standard 1 and upward up to and inclusive of Standard V are classified as Primary Schools.

1.3 Middle School (M): Schools providing education from Standard VI and upward up to and inclusive of Standard VIII are classified as Middle Schools. A School with Class 1 to VIII is treated as two units, i.e. one Primary School and one Middle School.

1.4 Secondary School (S): Schools providing education from Standard IX and upwards up to and inclusive of Standard X are classified as Secondary Schools. A composite school with 1 to X standard is treated as three separate units and counted separately under the categories of Primary School, Middle School and Secondary School.

1.5 Senior Secondary School (SS): Schools and colleges that provide education for Standards XI and XII and first and second year of the Pre-University Course fall under this category. There are Senior Secondary Schools with Standard I and upwards up to Standard XII.

1.6. Degree College:

(i) **Arts/Science/Commerce :** These are all educational institutions that provide post-PUC level education leading to University degree/diploma in any subject or combination of subjects and also post-graduate levels of education. The college offering courses in Arts, Science or Commerce either separately or in combination are covered under this category.

(ii) Engineering College (E):

It is a graduate/post-graduate degree college providing Bachelor of Engineering (BE) or Bachelor of Technology (B. Tech.) or post-graduate engineering degrees like M.Tech.

(iii) Medical Colleges:

These are graduate/post-graduate degree colleges providing MBBS or equivalent degree in alternative medicine like Ayurveda, Unani, Homeopathy etc. or post-graduate medical degrees like M.D or equivalent in the above branches of medicine.

1.7. Management College/ Institute (MI): It offers courses like Diploma in Management, Post-Graduate Diploma in Management, Masters of Business Administration (MBA) and specializations in different disciplines of Management like Marketing, Human Resources Development (HRD) etc.

1.8. Polytechnic (Pt): An Institution providing certificate/diploma (not equivalent to degree) in any technical subject like engineering, vocational courses like embroidery, fashion designing etc. It may be both Government and Private.

1.9. Vocational School/ITI: It is a vocational training institute imparting trainings in specific fields acquiring necessary skill, which will make the trainees employable or create them opportunities of self-employment. Trainings offered by Industrial Training Institutes (ITI) fall under this category.

1.10. Non-formal Education/Training Centre (NFTC): Non-vocational education centers, established by the Central and State Governments provide educational facilities to the interested persons irrespective of educational qualification, and age. These education centers are open to all.

1.11. Special School for Disabled: There are Government and Government recognized institutions/

organizations engaged for providing education to different groups of disabled persons.

2. Medical Facilities:

2.1 Hospital-Allopathic and Hospital-Alternative medicine:

A hospital is an Institution, where sick or injured are given medical or surgical care. Bed strength differs from hospital to hospital ranging from 31 to 500 depending upon whether these are sub-district, sub-divisional or district hospitals. If there is hospitals providing facilities under different systems of medicines such as, Allopathy, Ayurveda, Unani and Homeopathy etc., these details are given separately.

(a) Allopathy: The system of medical practice, which treats disease by the use of remedies which produce effects different from those produced by the disease under treatment.

(b) Ayurveda: Ayurveda means 'Science of life'. The philosophy of Ayurveda is based on the theory of Pancha Mahabhootas (Five elements) of which all the objects and living bodies are composed of. The combination of these five elements are represented in the form of Tridosha: Vata, Pitta and Kapha. These three 'doshas' are physiological entities of living beings. Ayurveda developed into eight distinct specialities, i.e., Internal Medicine, Pediatrics, Psychiatry, Eye and ENT, Surgery, Toxicology, Geriatrics and Science of virility. Two types of treatments, Preventive and Curative, are given in Ayurveda.

(c) Unani: Treatment of Unani consists of three components, namely, preventive, promotive and curative. Unani system of medicine has been found to be efficacious in conditions like Rheumatic Arthritis, Jaundice, Filarisis, Eczema, Sinusitis and Bronchial Asthma. For the prevention of the disease and promotion of health, the Unani System emphasizes six essentials: pure air, food and water, physical movement and rest, psychic movement and rest, sleep and wakefulness and retention of useful materials and evacuation of waste materials from the body.

(d) Homoeopathy: Treatment in Homoeopathy, which is holistic in nature, focuses on an individual's response to a specific environment. Homoeopathic medicines are prepared mainly from natural substances such as plant products, minerals and animal sources. Homoeopathic medicines do not have any toxic, poisonous or side effects. Homoeopathic treatment is economical as well and has a very broad public acceptance.

2.2 Community Health Centre (CHC): Community Health Centres are designed to provide referral health care for cases from PHC and those in need of specialist health care approaching the CHC directly. 4 PHCs are included under each CHC thus catering approximately 80,000 populations in tribal/hilly areas and 1, 20,000 populations for plain areas. CHC is a 30- bedded hospital providing specialist care in Medicine, Obstetrics and Gynaecology, Surgery and Paediatrics.

2.3 Primary Health Centre (PHC): A Primary Health Centre is the first contact point between a village community and the Government medical officer. A PHC covers a population of 20,000 in hilly, tribal or difficult areas and 30,000 populations in plain areas with 4-6 indoor/observation beds. It acts as a referral unit for 6 sub-centres. It has a medical officer and para medical staff.

2.4 Primary Health Sub- Centre (PHS): A Primary Health Sub-centre is the first contact point between the primary health care system and the community. As per the population norms, one PHS is established for every 5,000 population in plain areas and 3,000 population in hilly/ tribal/ desert areas. Each PHS has a sanctioned strength of one male and one female health worker.

2.5 Maternity and Child Welfare Centre (MCW): It provides pre-natal and post-natal services for both mother and child. The services include regular check-up of pregnant women, giving folic tablets, counseling, delivery, immunization of children with check-up etc.

2.6 TB Clinic (TBC): The diagnosis and treatment of TB are functions of the general health services and hence it is a part and parcel of Primary Health Care. Specialized units such as the District Tuberculosis Centre (DTC) act as referral centres. TB clinics are established by the Government of India under the National Tuberculosis Control Programme and implemented through a network of DTC. The DTC is the nodal point for TB control activities in the district and it also functions as a specialized referral centre. The functions of sub-district level Tuberculosis Unit (TU) are implementation, monitoring and supervision of TB control activities in its designated geographical areas.

2.7 Health Centre: Clinic where medicine and medical supplies are dispensed. It has no in-patient facility. A clinic (or an outpatient clinic) is a small private or public health facility that is devoted to the care of outpatients, often in a community, in contrast to larger hospitals, which also treat inpatients.

2.8 Dispensary: Place where patients are treated and medicines provided but with no in-patient facility. Immunizations, MCH Services and sometimes pathological tests are carried out here. It may be of allopathic or any alternative medicine.

2.9 Veterinary Hospital: Mostly run by the State Government or local body for treatment and preventive measures against diseases of domestic animals like cows, buffaloes etc in rural areas.

2.10 Mobile Health Clinic: These are Mobile vans well equipped with a range of health services to villages located far away from the CHCs, PHCs or any public health sources. The vans visit villages on designated days to deliver the health care services. The services generally offered are OPD, ante-natal and post-natal, B.P. examination, X-ray, ECG, Immunization, First Aid etc.

2.11 Family Welfare Centre: Check-up and counseling is provided to the pregnant and married women regarding small family norm and devices for having a small family. Temporary and permanent contraceptive devices are provided here.

2.12 Nursing Home: A nursing home is a long – term care facility licensed by the state that offers 24-hour room and board and health care services including basic and skilled nursing care, rehabilitation and a full range of other therapies., treatments and programs to old and sick people. The difference between a hospital and a nursing home is that a nursing home gives importance to convalescence from a disease while a hospital gives medical treatment for the disease.

2.13 Medicine Shop: A shop which sells drugs and medicines of any system of medicine viz. allopathic, homeopathic, ayurvedic or unani medicines, is considered as a medicine shop. Sometimes some shops and Paan shops also keep ordinary medicines, like Crocin, Burnol etc. These shops are not taken as medicine shops.

3. Drinking water: The following are the main source of drinking water facility (ies) available in the village.

3.1 Tap Water-treated: This source of drinking water refers to a source of drinking water which is provided to the villagers through pipes within their premises or to the villagers through common taps (public taps/community water points) by the Government departments, local bodies, panchayats, public or private estate agencies, etc. after treatment.

Such a source is treated as ‘Tap water from treated source’.

3.2 Tap Water-un-treated: If the villagers are drawing drinking water through pipes either directly from a well or bore well or after pumping the well or tube well water, or the water is supplied through pipes to the households of the village or through public taps without treatment. Such a source is treated as ‘Tap water from un-treated source’.

3.3 Covered Well (CW): A well that is (1) covered on sides from run-off water (i.e., excess water from rain, snowmelt or other sources flows over the land) through a wall lining or casting that is raised above ground level on a platform that diverts spilled water away from the well and (2) covered so that bird droppings and animals cannot fall down the hole. It is considered as covered well.

3.4 Un-covered Well (UW): A well which is (1) un-covered on sides from runoff water, (2) un-covered from bird droppings and animals; or (3) both.

3.5 Hand Pump (HP): Hand pump means where ground water is taken out manually by operating a hand pump.

3.6 Tube Well / Borehole (TW): Tube well denotes the ground water source from where ground water is taken out through electrical or diesel pump. Spring, River/Canal, Tank/Pond/Lark are self explanatory.

4. Community Toilet Complex : Community Toilet may be constructed and maintained by Gram Panchayats or Private NGOs like Sulabh Sauchalaya or likes.

5. Rural Sanitary Mart or Sanitary Hardware Outlet (RSM): It is an outlet dealing with the materials, hardware and designs required for the construction of not only sanitary latrines but other sanitary facilities such as compost pit, washing platform and other sanitation and hygiene accessories required for individuals, households and the environment in the rural areas.

6. Community bio-gas or recycle of waste for productive use: Many of the solid wastes having economic values but put for disposal can be recycled for reuse. For example, food, cow dung, leaves, vegetable, paper, wood, plastics, old cloth etc. However, some of the wastes are not recyclable. These are carbon paper, thermo coal etc. When recyclable solid wastes is subjected to decomposition, bio-gas could be produced under favourable conditions. These systems of recycling may be there

at the village level organized by Gram Panchayats with technical support from Governments or non-government organizations.

7. Communication and transport Facilities:

7.1 Post Office (PO): Self-explanatory.

7.2 Sub-Post Office (SPO): Sub-post office includes Extra Departmental Post Offices and those providing franchise postal services and also part time services in lieu of some honorarium. The limited postal services include sale of stamps, receipt of letters and money orders and also distribution of letters.

7.3 Post & Telegraph Office (PTO): Telegraph office is set up by the Government to enable people to send or receive telegrams. If the phonogram facility is available (though the Telegraph office may not be equipped with Morse Code Transmitters), the village is considered to be having telegraph facility.

7.4 Telephones (landlines): If the village is having the Public Call Office (PCO) either run by the Post Office or by individuals or by a private shop, then the village is considered to be having telephone facility.

7.5 Public Call Office (PCO)/Mobile PCO: Self explanatory.

7.6 Mobile Phone Coverage: Mobile phones are now very common particularly in urban areas. Some villages by virtue of being in close proximity to the urban areas also enjoy the benefits of the mobile phone services. Even if a few villagers avail the services of mobile phones, then the village is considered to be having access to mobile phone.

7.7 Internet Cafes/Common Service Centres (CSC): If the village is having the facility of Cyber Cafes or shops owned by private individuals providing the facility of surfing of the internet, then the village is considered to be having access to internet/cyber cafe facility. Government of India formulated the scheme of CSC with the vision of providing all government services in an integrated manner at the door step of the citizen at an affordable cost even in the remotest corners of the country through a combination of it based as well as non-IT based services.

7.8 National Highway (NH): These are main highways running through the length and breadth of the country. Each NH is numbered like NH-1, NH-2 for easy identification.

7.9 State Highway (SH): These are roads of a state linking district headquarters and important cities within

a State and connecting them with NHs or Highways of the neighboring States.

7.10 Major District Roads (MDR): These are important roads within a district, serving areas of production and markets and connecting these with each other or with the main Highways.

7.11 Other District Roads (ODR): These are roads serving rural areas of production and providing them with outlet to market centres, taluka headquarters, block development head quarters or other main roads.

7.12 Village Road: The approach to village refers to the state of road etc., leading to the village. This is to see whether the village is approachable both in fair and foul weather, and whether it is inaccessible only for some time in the year.

7.13. Black-Topped (Pucca) Road (BTR): A road provided with a bituminous surfacing.

7.14 Gravel (Kuchha) Road (GR): A road constructed using well compacted crushed rock or gravel material (coarse sand, small stones), which is fairly resilient and does not become slippery when wet.

7.15 Water Bound Macadam (WBM): This is the road layer made of crushed or broken mixture of sand and rock fragments mechanically interlocked by rolling and voids filled with screening and binding material with the assistance of water.

7.16 Foot Path (FP): A trodden path for the use by pedestrians and in some cases bicycles. The Foot Paths are not suitable for vehicular traffic except bicycles in some cases. Most of the interior/forest villages are connected by Foot Paths.

8. Banks and Credit Societies: - Banking facility means a place where a person can operate a bank account.

8.1 Commercial Bank (CB): These may be banks wholly owned by the Government of India. or by Indian or Foreign Companies.

8.2 Cooperative Banks (Coop. B): A co-operative bank is a financial entity which belongs to its members, who are at the same time the owners and the customers of their bank. Cooperative banks are often created by persons belonging to the some local or professional community or sharing a common interest. These banks are registered under the Cooperative Societies Act. The cooperative banks are regulated by RBI and are covered by the Banking

Regulations Act, 1949. **8.3 Agricultural Credit Society (ACS):** Major objectives of the ACS are to supply agricultural credit to meet the requirements of funds for agricultural production, the distribution of essential consumer commodities, the provision of storage and marketing facilities and for light agricultural implements and machinery. **8.4 Non-Agricultural Credit Society (NCS):** These societies include consumer cooperative societies and also credit cooperative societies of certain categories of persons like teachers, health workers, etc.

9. Miscellaneous Facilities: **9.1 Self-help Group (SHG):** Self-Help Groups are groups of between 10-25 women created by either NGOs or under the SGSY (Swarnjayanti Gram Swarozgar Yojana) for the purposes of meeting local credit needs. They are sometimes called Mahila Mandals in villages.

9. 2. Public Distribution System (PDS) shop: The shops through which some essential commodities are sold by the government at subsidized rates. They may also be known as ration shops and control shops.

9.3. Mandis/Regular Market: These are those clusters of shops with or without fixed premises which are open on at least six days a week and opens at least from morning hours to dusk.

9.4. Weekly Haat: These are those clusters of shops with or without fixed premises which are open once a week.

9.5. Agricultural Marketing Society: It is a common platform to analyse the issues among all the individuals and institutions in the field of agricultural marketing.

9.6. Nutrition Centre: Integrated Child Development Services (ICDS): The Integrated Child Development Services (ICDS) Scheme set up by the Government of India with the objective of providing following package of services to the children under 6 years and pregnant and lactating mothers in villages such as; Immunization, Health Check-up, Referral Services, Pre-school Non-formal Education and Nutrition & Health Education.

9.7. Anganwadi Centre: Each centre under the ICDS scheme is run by an Anganwadi Worker. One Anganwadi worker is appointed for specified population of the village. They are basically local women. They are assisted by Anganwadi helper. They provide pre-school non-formal education at the Centre and provide food to the children.

9.8. Accredited Social Health Activist (ASHA): ASHA is a health activist in the community who will create awareness on health and its social determinants and mobilize the community towards local health planning and increased utilization and accountability of the existing health services. She would be a promoter of good health practices. She will also provide a minimum package of curative care as appropriate and feasible for that level and make timely referrals. She will act as a motivator of different types of health related activities. Unlike ANM, she will not be involved in any clinical activities like immunization.

9.9. Sports Club/Recreation Centre: Indoor and out-door games are arranged by the Club and activities like wrestling, Judo Karate etc. are also done there.

9.10. Cinema/Video Hall (CV): If regular cinema houses licensed by Government is available, then the town/village is considered to be having the facility of Cinema Hall. Video hall owners screen films in their own or hired premises.

9.11. Public Library: Books are kept there which can be accessed by the public on loan basis. These may be sponsored by Government or Local Body or Panchayat or any influential person. Free service or nominal charges are made for using the facility.

9.12. Public Reading Room: Here the public may read newspapers and magazines. These may be sponsored by Government or Local Body or Panchayat or any influential person.

9.13. Newspaper Supply: The availability of the Newspaper(s), both in English or vernacular, in the village is considered to having the said facility.

10. Availability of Electricity/Power. If power is actually available, whatever may be the form of its use, it is indicated affirmative. If the village is having electricity for domestic purposes and the residents are using the same for domestic use, then it is considered that domestic power supply is available. If the electricity authority has not given domestic supply to the households on their request and people are using unauthorized electricity either by stealthily or misuse the supply meant for agricultural or industrial purposes, then it is not considered as availability of electricity for domestic purposes. However, if the village goes out of power due to temporary technical problems such as, transformer failures, theft of electrical equipment, etc., it is considered that electricity is available. Supply of electricity is considered available even when there is a temporary

ban on new domestic connections. Connections to residential houses, bungalows, clubs, hostels and hospitals run on non-commercial basis, charitable, educational and religious institutions are included in the domestic category.

10.1 Power Supply for domestic use: This category includes electricity used only for domestic consumption.

10.2 Power supply for agricultural use: This category includes all electricity connections given to the farmers for conducting various agricultural activities including irrigation.

10.3 Power supply for commercial use: This category includes electricity connections given for workshops, industries etc. or for any commercial purposes.

10.4 Power supply for all uses: This category includes electricity connection is available for domestic use, agricultural use, and for any commercial purposes.

11. Land Use Pattern: The land use area of the villages is given in hectares. The land use pattern in the Village Directory conform to the pattern of classification of land use as recommended by the Ministry of Agriculture, Government of India. The Ministry has recommended the maintenance of records of land use pattern under the 9 categories as indicated in the Village Directory.

12. System of drainage : Generally, by drainage system, we mean the network of mains and branches of underground conduits for the conveyance of sewerage to the point of disposal. Sewers that carry only household and industrial wastage are called separate sewers; those that carry storm water from roofs, streets and other surfaces are known as storm water drains, while those carrying both sewage and storm water are called combined sewers. However, in towns, which are not provided with such underground sewerage system, it is mentioned whether it has open drainage system. There may be possibility of the town having both closed as well as open drainage systems.

13. Type of latrines: The data on various types of latrines both public and private together are collected. The three types of latrines considered here are, Pit Latrine, Flush/Pour Flush Latrine and Service Latrine. (i) **Pit System:** The latrines are attached to the pit that is dug into the ground for the reception of night soil, are reckoned as pit latrine. (ii) **Flush/pour flush:** A flush latrine uses a cistern or holding tank for flushing water and has a water seal, which is a U-shaped pipe, below

the seat or squatting pan that prevents the passage of flies and odours. A pour flush latrine uses a water seal, but unlike a flush latrine, a pour flush latrine uses water poured by hand for flushing (no cistern is used). (iii) **Service:** Type of latrine from where night soil is removed manually by scavengers. All other types of latrines are covered under "Others" category.

14. Protected Water Supply- Source and capacity of Storage system: There are various sources of water supply and its storage system in the town

14.1 Service Reservoir: A service reservoir is a water storage container that holds clean water after it has been treated in a water plant, and before it is piped to the end users. These containers are covered, and are designed to keep the water safe from contamination. Their main purpose is to provide a buffer within the water supply system so that water supplies can be maintained across periods of varying demand.

14.2 River Infiltration Gallery: Infiltration Galleries are capable of supplying large quantities of water, and are used where wells are unable to supply water needs, i.e. where an impermeable rock barrier affects well efficiency, or where surface water sources are too shallow for **intake screens**. Infiltration galleries are one or more horizontal screens placed adjacent to (on-shore), or directly underneath (bed-mounted), a surface water source.

14.3 Bore Well Pumping System: A bore well is a well of 6" to 12" in diameter drilled into the earth for retrieving water. The depth of a bore well can vary from 50 feet to 3000 feet. Water is pumped out to surface through electricity/generator.

14.4 Pressure Tank: Tank that is used to ensure consistent water pressure and for storage of water. Usually located in basement of house but sometimes (in older settings) located in well pit.

15. Road lighting (Points): Road lighting means the number of street lights that are maintained in the town.

16. Home Orphanage: Orphanage is the name to describe a **residential institution** devoted to the **care of orphans** – children whose parents are deceased or otherwise unable to care for them. Parents, and sometimes grandparents, are legally responsible for supporting children, but in the absence of these or other relatives willing to care for the children, they become a **ward of the state**, and orphanages are a way of providing for their care and housing.

17. Working women’s hostel: These may be recognised or non-recognised by any public authority. The data on number of working women’s hostels available in the town are collected with number of seats.

18. Old Age Home: There are two types of Old Age Homes in India. One is the “Free” type which cares for the destitute old people who have no one else to care for them. They are given shelter, food, clothing and medical care. The second type is the “Paid” home where care is provided for a fee. Nowadays, such “Retirement” homes have become

very popular in India and they are well worth considering.

19. Stadium: A stadium is a place, or venue, for (mostly) outdoor **sports**, concerts or other events, consisting of a field or stage partly or completely surrounded by a structure designed to allow spectators to stand or sit and view the event.

20. Auditorium/Community Hall: These are the places where meetings, social functions etc. are organised.

(a) List of villages merged in towns and outgrowths at 2011 Census

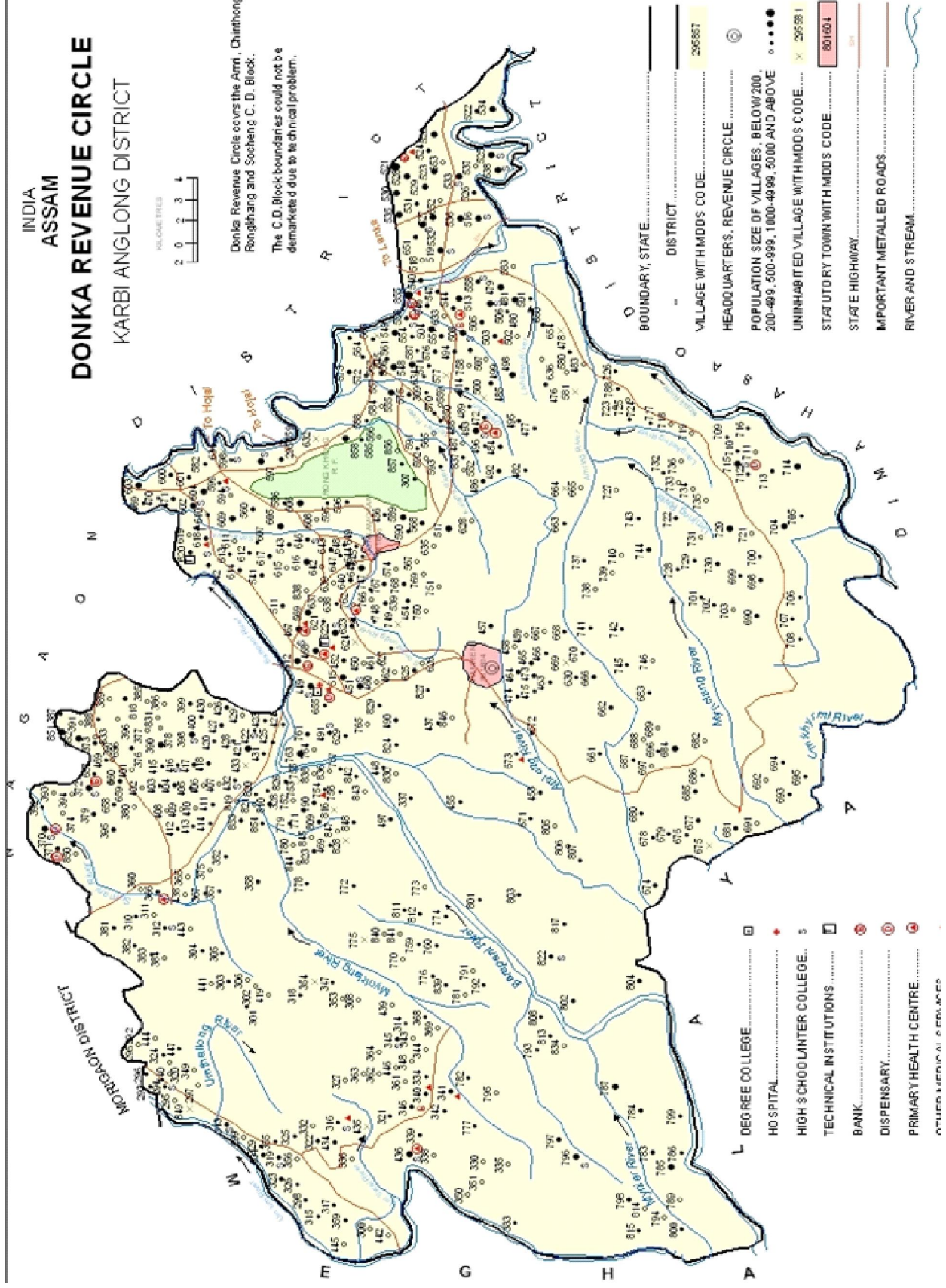
There is no cases of Villages merged in towns and outgrowths in Karbi Anglong district during Census 2011.

RC Maps Showing CD Boundaries

INDIA
ASSAM
DONKA REVENUE CIRCLE
KARBI ANGLONG DISTRICT



Donka Revenue Circle covers the Amri, Chirihong, Ronghang and Soehang C. D. Block.
The C. D. Block boundaries could not be demarcated due to technical problem.

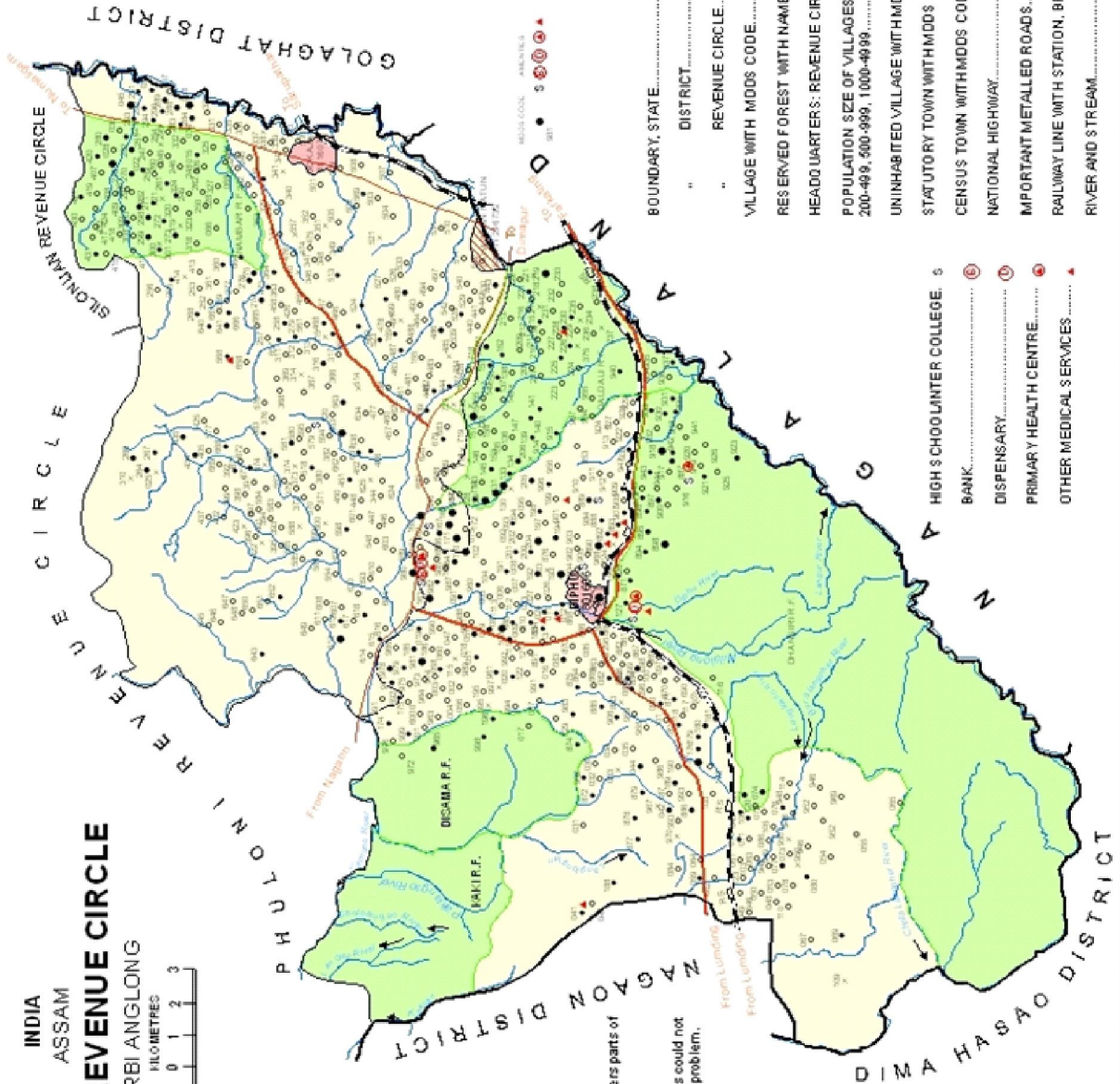



- DEGREE COLLEGE.....
 - HOSPITAL.....
 - HIGH SCHOOL/INTER COLLEGE.....
 - TECHNICAL INSTITUTIONS.....
 - BANK.....
 - DISPENSARY.....
 - PRIMARY HEALTH CENTRE.....
- BOUNDARY, STATE.....
 - DISTRICT.....
 - VILLAGE WITH MDDS CODE.....
 - HEADQUARTERS, REVENUE CIRCLE.....
 - POPULATION SIZE OF VILLAGES, BELOW 200, 200-499, 500-999, 1000-4999, 5000 AND ABOVE.....
 - UNINHABITED VILLAGE WITH MDDS CODE.....
 - STATUTORY TOWN WITH MDDS CODE.....
 - STATE HIGHWAY.....
 - IMPORTANT METALLED ROADS.....
 - RIVER AND STREAM.....

The following Village MDDs Code numbers could not be shown in the map due to lack of information.

720	721	722	723	724	725	726	727	728	729	730	731	732	733	734	735	736	737	738	739	740	741	742	743	744	745	746	747	748	749	750	751	752	753	754	755	756	757	758	759	760	761	762	763	764	765	766	767	768	769	770	771	772	773	774	775	776	777	778	779	780	781	782	783	784	785	786	787	788	789	790	791	792	793	794	795	796	797	798	799	800	801	802	803	804	805	806	807	808	809	810	811	812	813	814	815	816	817	818	819	820	821	822	823	824	825	826	827	828	829	830	831	832	833	834	835	836	837	838	839	840	841	842	843	844	845	846	847	848	849	850	851	852	853	854	855	856	857	858	859	860	861	862	863	864	865	866	867	868	869	870	871	872	873	874	875	876	877	878	879	880	881	882	883	884	885	886	887	888	889	890	891	892	893	894	895	896	897	898	899	900	901	902	903	904	905	906	907	908	909	910	911	912	913	914	915	916	917	918	919	920	921	922	923	924	925	926	927	928	929	930	931	932	933	934	935	936	937	938	939	940	941	942	943	944	945	946	947	948	949	950	951	952	953	954	955	956	957	958	959	960	961	962	963	964	965	966	967	968	969	970	971	972	973	974	975	976	977	978	979	980	981	982	983	984	985	986	987	988	989	990	991	992	993	994	995	996	997	998	999	1000
-----	-----	-----	-----	-----	-----	-----	-----	-----	-----	-----	-----	-----	-----	-----	-----	-----	-----	-----	-----	-----	-----	-----	-----	-----	-----	-----	-----	-----	-----	-----	-----	-----	-----	-----	-----	-----	-----	-----	-----	-----	-----	-----	-----	-----	-----	-----	-----	-----	-----	-----	-----	-----	-----	-----	-----	-----	-----	-----	-----	-----	-----	-----	-----	-----	-----	-----	-----	-----	-----	-----	-----	-----	-----	-----	-----	-----	-----	-----	-----	-----	-----	-----	-----	-----	-----	-----	-----	-----	-----	-----	-----	-----	-----	-----	-----	-----	-----	-----	-----	-----	-----	-----	-----	-----	-----	-----	-----	-----	-----	-----	-----	-----	-----	-----	-----	-----	-----	-----	-----	-----	-----	-----	-----	-----	-----	-----	-----	-----	-----	-----	-----	-----	-----	-----	-----	-----	-----	-----	-----	-----	-----	-----	-----	-----	-----	-----	-----	-----	-----	-----	-----	-----	-----	-----	-----	-----	-----	-----	-----	-----	-----	-----	-----	-----	-----	-----	-----	-----	-----	-----	-----	-----	-----	-----	-----	-----	-----	-----	-----	-----	-----	-----	-----	-----	-----	-----	-----	-----	-----	-----	-----	-----	-----	-----	-----	-----	-----	-----	-----	-----	-----	-----	-----	-----	-----	-----	-----	-----	-----	-----	-----	-----	-----	-----	-----	-----	-----	-----	-----	-----	-----	-----	-----	-----	-----	-----	-----	-----	-----	-----	-----	-----	-----	-----	-----	-----	-----	-----	-----	-----	-----	-----	-----	-----	-----	-----	-----	-----	-----	-----	-----	-----	-----	-----	-----	-----	-----	-----	-----	-----	-----	-----	-----	-----	-----	-----	-----	-----	-----	-----	-----	-----	-----	-----	-----	-----	-----	-----	-----	------

INDIA ASSAM DIPHU REVENUE CIRCLE KARBI ANGLONG

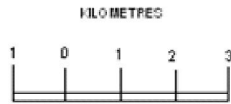


Diphu Revenue Circle covers parts of Lembajong, Bokajan and Langsomepi C. D. Blocks. The C. D. Block boundaries could not be shown due to technical problem.

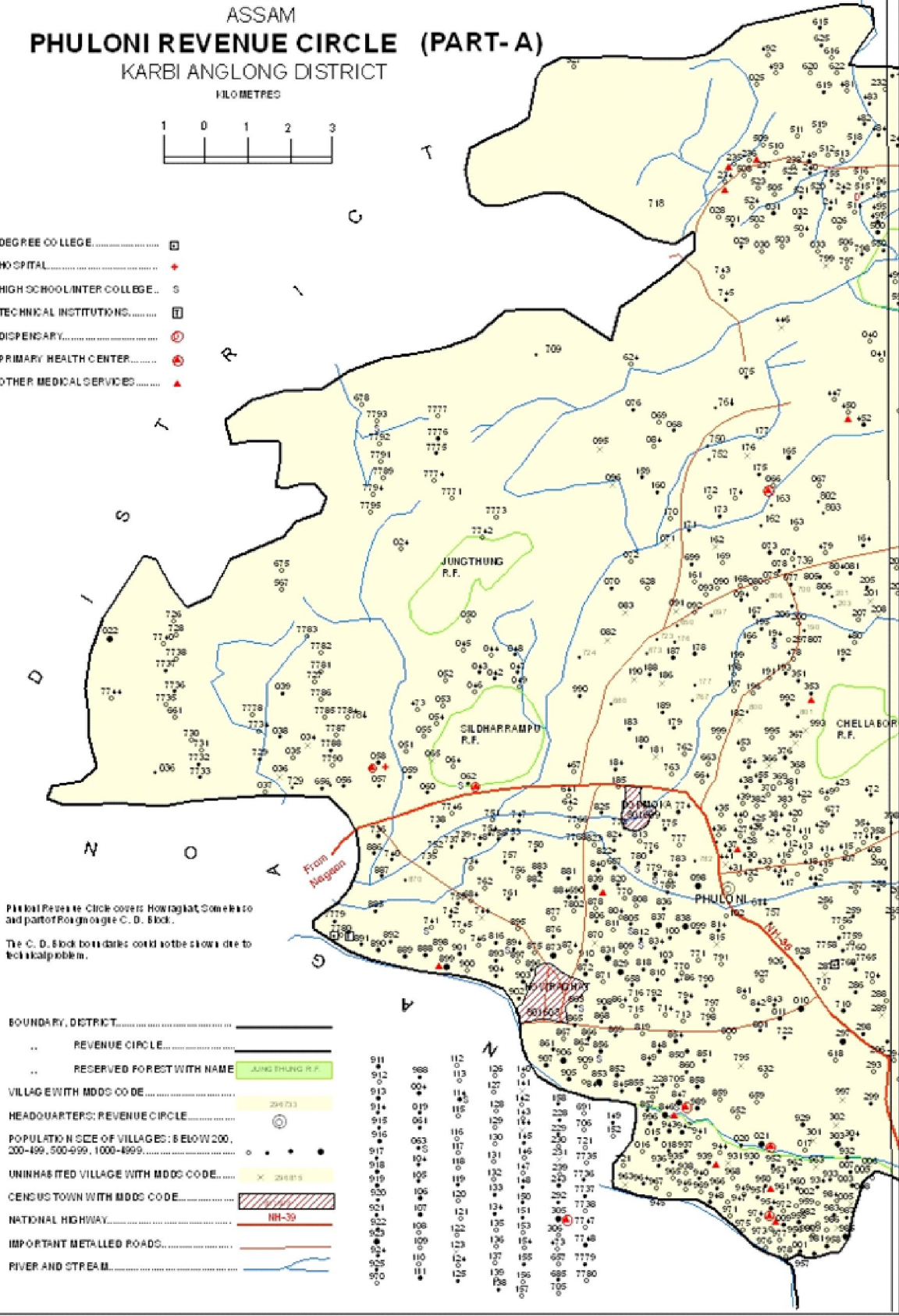
- BOUNDARY, STATE.....
- DISTRICT.....
- REVENUE CIRCLE.....
- VILLAGE WITH MDDs CODE..... 296131
- RESERVED FOREST WITH NAME..... DIKIMA R.F.
- HEAD QUARTERS: REVENUE CIRCLE.....
- POPULATION SIZE OF VILLAGES: BELOW 200, 200-499, 500-999, 1000-4999.....
- UNINHABITED VILLAGE WITH MDDs CODE..... 296236
- STATUTORY TOWN WITH MDDs CODE.....
- CENSUS TOWN WITH MDDs CODE.....
- NATIONAL HIGHWAY.....
- IMPORTANT METALLED ROADS.....
- RAILWAY LINE WITH STATION, BROAD GAUGE.....
- RIVER AND STREAM.....

- HIGH SCHOOL/UNIVERSITY COLLEGE.....
- BANK.....
- DISPENSARY.....
- PRIMARY HEALTH CENTRE.....
- OTHER MEDICAL SERVICES.....

INDIA
ASSAM
PHULONI REVENUE CIRCLE (PART-A)
KARBI ANGLONG DISTRICT



- DEGREE COLLEGE..... □
- HOSPITAL..... +
- HIGH SCHOOL/INTER COLLEGE... S
- TECHNICAL INSTITUTIONS..... □
- DISPENSARY..... ⊙
- PRIMARY HEALTH CENTER..... ⊙
- OTHER MEDICAL SERVICES..... ▲



Phuloni Revenue Circle covers Howraghat, Domkiso and part of Ponghoo C. D. Block.
The C. D. Block boundaries could not be shown due to technical problem.

- BOUNDARY, DISTRICT..... ————
- ... REVENUE CIRCLE..... ————
- ... RESERVED FOREST WITH NAME **JUNGHUNG R.F.**
- VILLAGE WITH MDD CODE..... 29473
- HEADQUARTERS: REVENUE CIRCLE..... ⊙
- POPULATION SIZE OF VILLAGES: 5 Below 200, 200-499, 500-999, 1000-4999..... ● ● ● ● ●
- UNINHABITED VILLAGE WITH MDD CODE..... X 291815
- CENSUS TOWN WITH MDD CODE..... ▨
- NATIONAL HIGHWAY..... NH-39
- IMPORTANT METALLED ROADS..... ————
- RIVER AND STREAM..... ————

911	912	913	914	915	916	917	918	919	920	921	922	923	924	925	926	927
988	989	990	991	992	993	994	995	996	997	998	999	1000	1001	1002	1003	1004
112	113	114	115	116	117	118	119	120	121	122	123	124	125	126	127	128
129	130	131	132	133	134	135	136	137	138	139	140	141	142	143	144	145
146	147	148	149	150	151	152	153	154	155	156	157	158	159	160	161	162
163	164	165	166	167	168	169	170	171	172	173	174	175	176	177	178	179
180	181	182	183	184	185	186	187	188	189	190	191	192	193	194	195	196
197	198	199	200	201	202	203	204	205	206	207	208	209	210	211	212	213
214	215	216	217	218	219	220	221	222	223	224	225	226	227	228	229	230
231	232	233	234	235	236	237	238	239	240	241	242	243	244	245	246	247
248	249	250	251	252	253	254	255	256	257	258	259	260	261	262	263	264
265	266	267	268	269	270	271	272	273	274	275	276	277	278	279	280	281
282	283	284	285	286	287	288	289	290	291	292	293	294	295	296	297	298
299	300	301	302	303	304	305	306	307	308	309	310	311	312	313	314	315
316	317	318	319	320	321	322	323	324	325	326	327	328	329	330	331	332
333	334	335	336	337	338	339	340	341	342	343	344	345	346	347	348	349
350	351	352	353	354	355	356	357	358	359	360	361	362	363	364	365	366
367	368	369	370	371	372	373	374	375	376	377	378	379	380	381	382	383
384	385	386	387	388	389	390	391	392	393	394	395	396	397	398	399	400

INDIA
ASSAM
PHULONI REVENUE CIRCLE (PART-B)

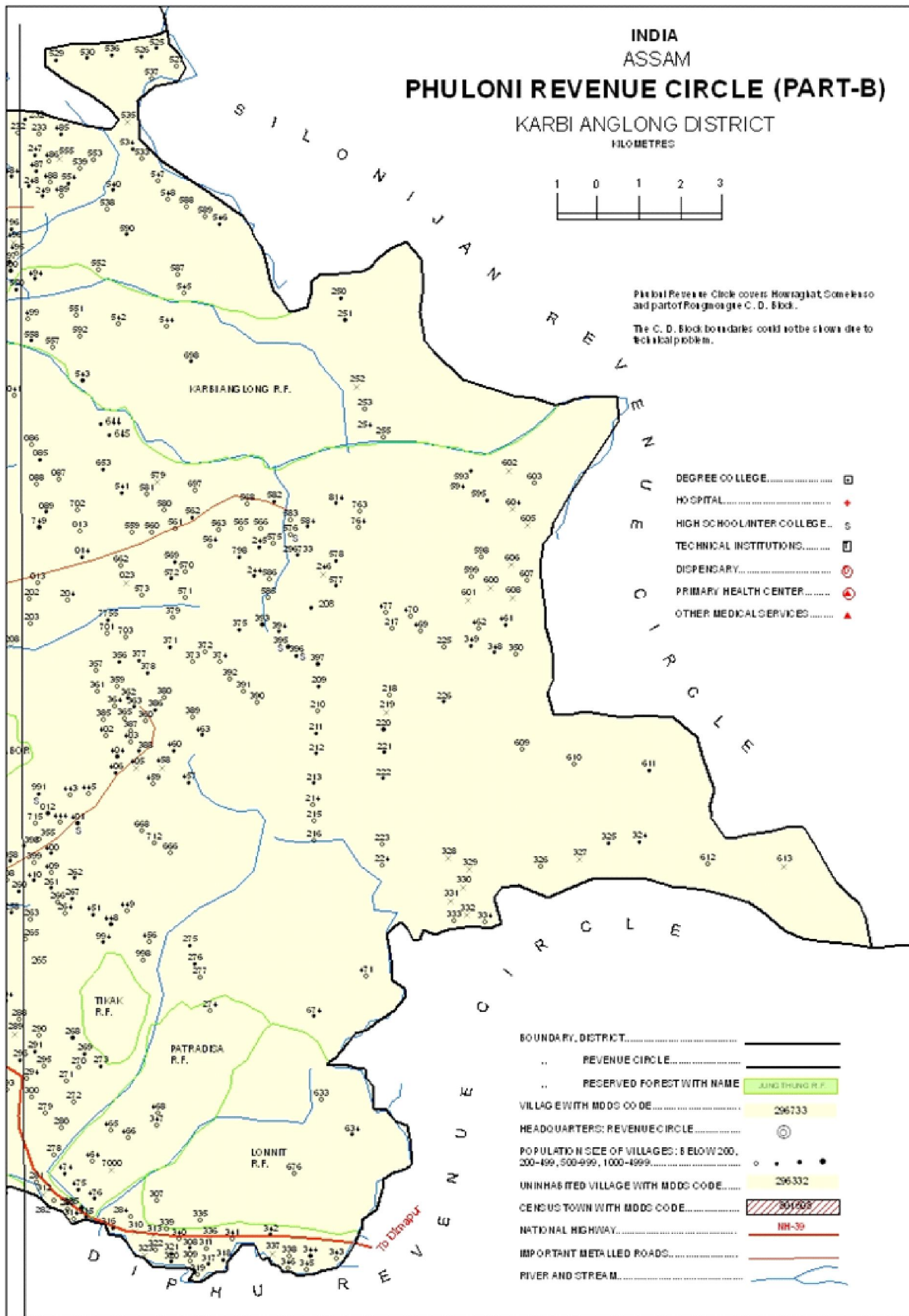
KARBI ANGLONG DISTRICT

KILOMETRES



Phuloni Revenue Circle covers Howrajat, Domesa and part of Bongaigaon C. D. Block.

The C. D. Block boundaries could not be shown due to technical problem.

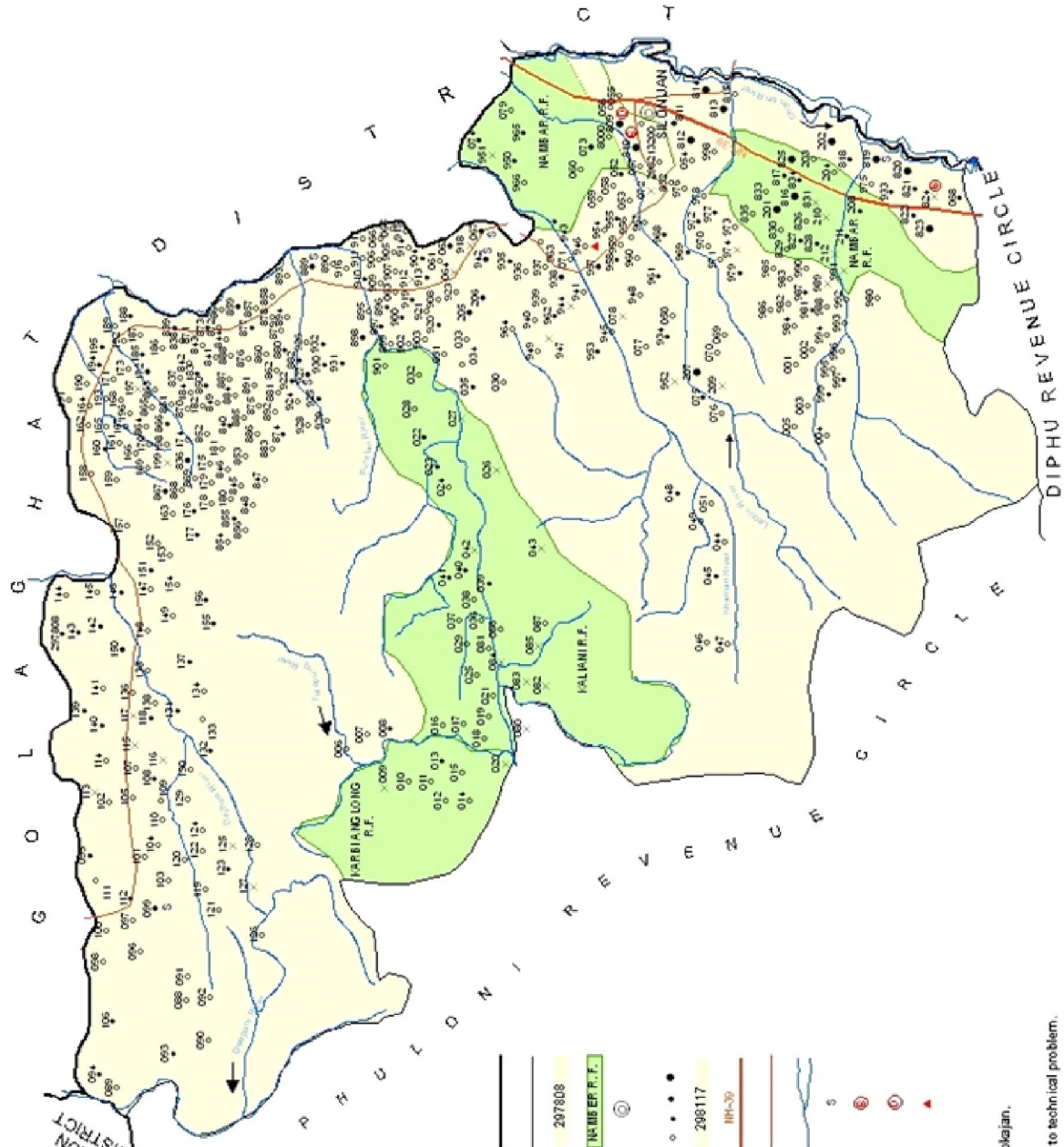


- DEGREE COLLEGE..... □
- HOSPITAL..... +
- HIGH SCHOOL/INTER COLLEGE..... S
- TECHNICAL INSTITUTIONS..... □
- DISPENSARY..... ⊙
- PRIMARY HEALTH CENTER..... ⊕
- OTHER MEDICAL SERVICES..... ▲

- BOUNDARY, DISTRICT..... ————
- REVENUE CIRCLE..... ————
- RESERVED FOREST WITH NAME..... JUNG THUNG R.F.
- VILLAGE WITH MDS CODE..... 296733
- HEADQUARTERS, REVENUE CIRCLE..... ⊙
- POPULATION SIZE OF VILLAGES: BELOW 200, 200-499, 500-999, 1000-4999..... ○ ● ● ●
- UNINHABITED VILLAGE WITH MDS CODE..... 296332
- CENSUS TOWN WITH MDS CODE..... 301208
- NATIONAL HIGHWAY..... ———— NH-39
- IMPORTANT METALLED ROADS..... ————
- RIVER AND STREAM..... ————

INDIA
ASSAM
**SILONIJAN
REVENUE CIRCLE**
KARBI ANGLONG DISTRICT

KILOMETRES



- BOUNDARY, DISTRICT.....
- REVENUE CIRCLE.....
- VILLAGE WITH MDD'S CODE..... 207808
- RESERVED FOREST WITH NAME NUMBER R.F. (Harbianglong, Halimji, Nihim)
- HEADQUARTERS, REVENUE CIRCLE.....
- POPULATION SIZE OF VILLAGES : BELOW 200, 200-499, 500-999, 1000-4999.....
- UNINHABITED VILLAGE WITH MDD'S CODE..... 298117
- NATIONAL HIGHWAY..... NH-39
- IMPORTANT METALLED ROADS.....
- RIVER AND STREAM.....
- HIGH SCHOOL/INTER COLLEGE..... S
- BANK.....
- DISPENSARY.....
- OTHER MEDICAL SERVICES.....

Silonijan Revenue Circle covers Nilip and parts of Bokajan, Rangmangique C. D. Block.
The C. D. Block boundaries could not be shown due to technical problem.

**Alphabetical list of Villages of Karbi Anglong
District alongwith location code 2001 & 2011**

VILLAGE AND TOWN DIRECTORY

Serial No.	Village Name	PLCN 2011	PLCN 2001	Serial No.	Village Name	PLCN 2011	PLCN 2001
Name of CD Blokck : Amri				54	Kumrai Khura	295304	02043200
1	Agra Kunchi	295446	02057700	55	Lakhon Gaon	295362	02049000
2	Ahom Buroi	295367	02049500	56	Lang Arkhon(Umswai)	295317	02044500
3	Amduba	295303	02043100	57	Langerdang	295312	02044000
4	Amguri	295294	02042100	58	Langhanjar(Phangeho)	295336	02046400
5	Amri Khat	295447	02057800	59	Langlongku	295375	02050400
6	Amserli	295297	02042500	60	Langlongku	295391	02052200
7	Amsolong R F	295849	02042300	61	Langpok-Kang	295384	02051300
8	Amsubra	295320	02044800	62	Langteng	295373	02050200
9	Amtereng	295432	02056300	63	Lembra	295299	02042700
10	Arsong	295464	02059500	64	Lengri	295431	02056200
11	Balikunchi-2	295369	02049700	65	Mailangcheng	295359	02048700
12	Barim Gaon	295438	02056900	66	Marjong	295324	02045200
13	Baulagog	295292	02041900	67	Marjong Lalung	295323	02045100
14	Beltola	295293	02042000	68	Maslai Kunchi	295347	02047500
15	Ben Terang	295386	02051500	69	Mayang	295374	02050300
16	Bichi-Thur	295365	02049300	70	Minro	295433	02056400
17	Bilo-Ke-Ap	295402	02053300	71	Mithi Gaon	295442	02057300
18	Birsingki	295340	02046800	72	Mokaba	295327	02045500
19	Bogajamin	295306	02043400	73	Mokoidharam	295333	02046100
20	Bong Sal	295443	02057400	74	Moroh	295329	02045700
21	Bor-Amli	295382	02051100	75	Mortel	295385	02051400
22	Borgaon	295366	02049400	76	Morten-1	295353	02048100
23	Borkok	295390	02052100	77	Morten-2(Nongtham)	295354	02048200
24	Borrongkhohi	295368	02049600	78	Mubai	295343	02047100
25	Burajungthung	295376	02050500	79	Mugaguri	295309	02043700
26	Chalai-Ar	295348	02047600	80	Nongtham	295356	02048400
27	Chidamakha	295319	02044700	81	Ouguri	295295	02042200
28	Chong-Kup	295445	02057600	82	Ouguri T.E.	295437	02056800
29	Chupi-Kelok	295383	02051200	83	Pandong Mohe	295444	02057500
30	Dalimbari	295370	02049800	84	Pantalo	295326	02045400
31	Denghar	295330	02045800	85	Phangchophe-Re-Re	295403	02053400
32	Dighali Pukhuri	295389	02052000	86	Phutsari	295313	02044100
33	Dukekpi	295439	02057000	87	Pipar Gaon	295378	02050700
34	Durang	295358	02048600	88	Plimplam Abi	295397	02052800
35	Engti Thengkiri	295361	02048900	89	Pongraguri	295308	02043600
36	Hadau	295305	02043300	90	Pumakunchi	295296	02042400
37	Harba-Sa	295349	02047700	91	Radhala	295388	02051900
38	Harlok Jasera	295418	02054900	92	Rakhui Hidi	295300	02042800
39	Hatigarh	295387	02051600	93	Rapadang	295325	02045300
40	Jukuta Rf.	295851	02051700	94	Roman Marjong	295315	02044300
41	Kakoti Goan	295364	02049200	95	Rong Arak	295351	02047900
42	Karbi Archon	295396	02052700	96	Rong Arkhon	295435	02056600
43	Karbi Hidi	295298	02042600	97	Rong Phom	295448	02057900
44	Karbi Lalung	295377	02050600	98	Rongchek	295337	02046500
45	Keng Abat	295301	02042900	99	Rongchirim	295350	02047800
46	Keraidong	295379	02050800	100	Ronghang Gaon	295363	02049100
47	Khapleng Kunchi	295314	02044200	101	Rongkongtui	295461	02059200
48	Khatomari	295395	02052600	102	Rumphom	295318	02044600
49	Khaya Hanse	295419	02055000	103	Sar Engti	295401	02053200
50	Khon Amkha	295332	02046000	104	Saru-Amli	295381	02051000
51	Kong-Kat	295380	02050900	105	Silaguri	295355	02048300
52	Kramkunchi	295352	02048000	106	Silangkunchi	295310	02043800
53	Kro Kengdang	295360	02048800	107	Sinai Nadi	295371	02049900

Serial No.	Village Name	PLCN 2011	PLCN 2001	Serial No.	Village Name	PLCN 2011	PLCN 2001
108	Sinai Nadi R F	295850	02050000	123	Umjiri	295334	02046200
109	Sinari Roman	295302	02043000	124	Umkasi	295346	02047400
110	Singkung	295344	02047200	125	Umlata-Ap	295321	02044900
111	Solamukha	295750	02088400	126	Umpanai	295338	02046600
112	Soru Rongkhoi	295440	02057100	127	Umpanai Dukan	295339	02046700
113	Tengkeralangso-1	295398	02052900	128	Umpani Chistian	295436	02056700
114	Tengkeralangso-2	295399	02053000	129	Umsamukh	295341	02046900
115	Terangnagor	295357	02048500	130	Umseneng(Maolen)	295331	02045900
116	Tharakunchi	295307	02043500	131	Umswai	295316	02044400
117	Tmulbari Rf.	295852	02051800	132	Umswai Christian	295434	02056500
118	Tumprop	295404	02053500	133	Umswai Langdo(Lalung)	295322	02045000
119	Ullukuachi	295345	02047300	134	Useneng	295441	02057200
120	Umbormon	295342	02047000	135	Uthankunchi	295311	02043900
121	Umchetri	295328	02045600	136	Voksong(Ghelapata)	295372	02050100
122	Um-Hi	295335	02046300				

VILLAGE AND TOWN DIRECTORY

Serial No.	Village Name	PLCN 2011	PLCN 2001	Serial No.	Village Name	PLCN 2011	PLCN 2001
Name of CD Blokck : Chinthong				54	Langtuk Teron	295413	02054400
1	Amlokkhi	295411	02054200	55	Laram	295757	02089100
2	Amlong	295747	02088100	56	Larsing	295764	02089800
3	Amser	295776	02091000	57	Larsing Engti	295628	02076200
4	Amtereng	295826	02096000	58	Latmarleng	295781	02091500
5	Arlong Sarlong	295845	02097900	59	Long-E-Lubui	295771	02090500
6	Arting Sanphaw	295674	02080800	60	Longle-Athan	295630	02076400
7	Batlok Teron Gaon	295758	02089200	61	Longpai	295671	02080500
8	Biriklongtar	295765	02089900	62	Longre	295763	02089700
9	Birmaine	295817	02095100	63	Lowai Amsih	295786	02092000
10	Birsokro Gaon	295653	02078700	64	Lumphus	295794	02092800
11	Bogori Anglong	295409	02054000	65	Maina Hanse Gaon	295834	02096800
12	Borpu	295827	02096100	66	Maine Bey Gaon	295844	02097800
13	Borsing Hanse	295424	02055500	67	Maisam	295421	02055200
14	Bukiching	295819	02095300	68	Maj Barpathar	295417	02054800
15	Chamr	295654	02078800	69	Malingkisir	295772	02090600
16	Chekhphubang	295665	02079900	70	Mane Teron Gaon	295847	02098100
17	Chinong Kadai	295846	02098000	71	Masereng	295839	02097300
18	Chiri	295832	02096600	72	Mausaladyang	295784	02091800
19	Dengthawali	295773	02090700	73	Mokoiram	295673	02080700
20	Dengthit	295791	02092500	74	Monjili	295805	02093900
21	Dikisir	295754	02088800	75	Moput	295795	02092900
22	Doloni	295427	02055800	76	Morinto	295816	02095000
23	Eden Bari	295422	02055300	77	Mujong Nepali	295669	02080300
24	Enghin Gaon	295428	02055900	78	Mukinda Sevar	295840	02097400
25	Engti Gaon	295833	02096700	79	Murap	295809	02094300
26	Engti Habai	295759	02089300	80	Natun Borpathar	295400	02053100
27	Jalalon	295790	02092400	81	Oklokp	295808	02094200
28	Jhaluklangteng	295756	02089000	82	Pabang	295789	02092300
29	Kamaidap	295775	02090900	83	Pampura	295799	02093300
30	Kharupindha	295429	02056000	84	Panbari	295430	02056100
31	Khili Umwang	295793	02092700	85	Parbat Gaon(Rongkhlan)	295842	02097600
32	Kongehing Tokbi Gaon	295838	02097200	86	Patarao	295843	02097700
33	Kungripi	295774	02090800	87	Patikyndok	295818	02095200
34	Kynthung	295780	02091400	88	Patimukha	295778	02091200
35	Lang Makang	295848	02098200	89	Phetkuso	295655	02078900
36	Langang Engti Gaon	295835	02096900	90	Phulok Kro Gaon	295770	02090400
37	Langang Rongphar	295753	02088700	91	Ran Habai	295423	02055400
38	Langang Senar Gaon	295656	02079000	92	Ratial	295788	02092200
39	Langang Tokbi	295752	02088600	93	Rongagora	295415	02054600
40	Langap	295751	02088500	94	Rongchek	295822	02095600
41	Lang-Er-Dang	295803	02093700	95	Rongchomang Sevar	295841	02097500
42	Langhonjar(Phangcho)	295782	02091600	96	Rong-Ikso	295405	02053600
43	Lang-Ikso	295811	02094500	97	Rongjangphong	295777	02091100
44	Langkircha	295670	02080400	98	Rongkangtui	295410	02054100
45	Langlongdang	295769	02090300	99	Rongkimi	295425	02055600
46	Langmekloo	295393	02052400	100	Rongkor	295760	02089400
47	Langmet-1	295829	02096300	101	Rongmandiu	295807	02094100
48	Langmet-2	295824	02095800	102	Rongmandu	295554	02068300
49	Langsangti	295766	02090000	103	Rongmandu(Engti Gaon)	295813	02094700
50	Langsomepi	295768	02090200	104	Rongnihang	295820	02095400
51	Langteng	295830	02096400	105	Rongphelang	295406	02053700
52	Langteng Rongphar	295821	02095500	106	Rongtumeng	295408	02053900
53	Langteng Senar	295755	02088900	107	Rumphum	295802	02093600

Serial No.	Village Name	PLCN 2011	PLCN 2001	Serial No.	Village Name	PLCN 2011	PLCN 2001
108	Rupai	295801	02093500	128	Umlapher	295787	02092100
109	Sabuda	295792	02092600	129	Umnem	295800	02093400
110	Sarbura Senar	295412	02054300	130	Umpaklong	295831	02096500
111	Sarbura Teron	295414	02054500	131	Umphanchi	295806	02094000
112	Sarleng Tisso	295407	02053800	132	Umphu Karbi	295667	02080100
113	Serengdap	295812	02094600	133	Umphu Kuki	295668	02080200
114	Singdloi	295815	02094900	134	Umrini Gaon	295825	02095900
115	Socheng	295672	02080600	135	Umrinti Gaon No.2	295828	02096200
116	Solu Rongphar	295836	02097000	136	Umru	295761	02089500
117	Sucha	295416	02054700	137	Umru Laru	295785	02091900
118	Sumer Pathar(Langparpan)	295767	02090100	138	Umru Phong Langso	295629	02076300
119	Thanghonsing	295394	02052500	139	Umsarang	295798	02093200
120	Thangsing Senar	295392	02052300	140	Umseken	295810	02094400
121	Tharve-Abi	295426	02055700	141	Umsero	295420	02055100
122	Thengmu	295779	02091300	142	Umtalong	295664	02079800
123	Tirkim	295823	02095700	143	Umteliah	295797	02093100
124	Umat	295783	02091700	144	Umwang	295796	02093000
125	Umchera	295666	02080000	145	Wadilangso	295837	02097100
126	Umdap	295804	02093800	146	Wodilangso	295762	02089600
127	Umlado	295814	02094800				

VILLAGE AND TOWN DIRECTORY

Serial No.	Village Name	PLCN 2011	PLCN 2001	Serial No.	Village Name	PLCN 2011	PLCN 2001
Name of CD Blokck : Rongkhang				54	Hajagapher	295532	02066100
1	Akelal	295482	02061300	55	Haldikrong	295645	02077900
2	Amguri	295612	02074600	56	Hanlokrok	295618	02075200
3	Amlet	295477	02060800	57	Hanthor Gaon Rf.	295854	02072300
4	Ampathar No.2	295633	02076700	58	Hanthor Teron Rf.	295857	02072800
5	Ampathar-2	295507	02063800	59	Harlong Chebat	295489	02062000
6	Amsalam	295456	02058700	60	Harlong Sora	295492	02062300
7	Angpong Gaon	295643	02077700	61	Harsing Bey Gaon	295583	02071000
8	Arnam Anglong (Kheroni)	295510	02063900	62	Harsing Teron	295635	02076900
9	Bagisadubi	295515	02064400	63	Hatimora	295600	02073400
10	Baithalangso	295449	02058000	64	Hawaipur	295533	02066200
11	Bakrifanghaja	295526	02065500	65	Hongkram	295467	02059800
12	Baksadubi Pgr.	295543	02067200	66	Hongkram Adarsha	295468	02059900
13	Bali Gaon	295646	02078000	67	Ingti Kaibong	295588	02071500
14	Bamon Terang	295624	02075800	68	Jaljuri Longbui	295613	02074700
15	Banai Rf.	295853	02072200	69	Jengkha	295493	02062400
16	Barman Gaon(Deori)	295490	02062100	70	Jengkha Ronghang Gaon	295571	02070000
17	Basa Rongphar	295586	02071300	71	Jengkro	295496	02062700
18	Belbari	295525	02065400	72	Jiribasa	295528	02065700
19	Bhelapara	295604	02073800	73	Jirim Gaon	295531	02066000
20	Bithung Rf.	295858	02072900	74	Kabung Ronghang Gaon	295488	02061900
21	Bogori Gaon	295616	02075000	75	Kamar Hanse	295585	02071200
22	Bogorighat	295545	02067400	76	Kanajan	295608	02074200
23	Bogorighat No.1	295546	02067500	77	Karbi Rongsopi-1	295575	02070400
24	Borbali	295632	02076600	78	Karbi Rongsopi-2	295576	02070500
25	Borbali-2	295561	02069000	79	Kathar Gaon	295565	02069400
26	Bormatikhula	295505	02063600	80	Kawoimari	295644	02077800
27	Borsing Engleng	295591	02071800	81	Kelengdun Teron Gaon	295584	02071100
28	Chek-Artu	295465	02059600	82	Kerelajan	295537	02066600
29	Chekso Borkheromi	295658	02079200	83	Khandajan	295562	02069100
30	Chengbiri	295625	02075900	84	Kheroni	295508	02063900
31	Chengbong	295495	02062600	85	Kheroni Garo Gaon	295547	02067600
32	Cheng-Cheng Bil	295549	02067800	86	Kheroni Kachari Pgr.	295513	02064200
33	Chera Pathar	295548	02067700	87	Kheroni Maj Basti	295541	02067000
34	Deklem	295519	02064800	88	Kheroni Nepali Pgr.	295512	02064100
35	Deklem	295538	02066700	89	Kheroni Purana Basti Pgr.	295511	02064000
36	Dekreng Pgr.	295542	02067100	90	Klengdun Hanse Gaon	295566	02069500
37	Dera Arlok	295485	02061600	91	Kolising Gaon	295641	02077500
38	Derajuri	295484	02061500	92	Kolonga	295567	02069600
39	Deramukam	295497	02062800	93	Kolonga D C R F	295577	02070600
40	Deramukh	295573	02070200	94	Kolonga-1	295568	02069700
41	Dima Gaon-1	295580	02070700	95	Kolonga-2	295570	02069900
42	Dima Gaon-2	295581	02070800	96	Kumpathar	295642	02077600
43	Disakisim	295499	02063000	97	Kuthepi Nepali Gaon	295589	02071600
44	Doloni	295614	02074800	98	Kuthepi Terang Gaon	295590	02071700
45	Doyangmukh	295516	02064500	99	L.S.M. Farm	295544	02067300
46	Enchin Langso	295559	02068800	100	Lalmati	295558	02068700
47	Engleng Gaon(Deuri)	295552	02068100	101	Lambapathar	295536	02066500
48	Englong Parpan	295553	02068200	102	Lamsakhram	295520	02064900
49	Ganganagar	295601	02073500	103	Lang Herang	295619	02075300
50	Garo Gaon	295617	02075100	104	Lang Sibui	295502	02063300
51	Goroimari	295639	02077300	105	Lang-Amek	295480	02061100
52	Guha Gaon	295530	02065900	106	Langchithing	295476	02060700
53	Hai Artu Rf.	295856	02072700	107	Langmepi	295479	02061000

Serial No.	Village Name	PLCN 2011	PLCN 2001	Serial No.	Village Name	PLCN 2011	PLCN 2001
108	Langminso	295569	02069800	159	Rongmindar Ronghong Gaon	295579	02070600
109	Langpampam	295498	02062900	160	Rongphar Gaon	295560	02068900
110	Langthat	295481	02061200	161	Rongphar Senot	295594	02072100
111	Langtukthepi	295474	02060500	162	Rongpi Gaon	295648	02078200
112	Linchika	295454	02058500	163	Rongtara	295450	02058100
113	Ling Ding	295620	02075400	164	Ronkiri Rongphat Gaon	295509	02063900
114	Longboi Ronghang Gaon	295660	02079400	165	Rpngkuroi	295609	02074300
115	Long-Eh-Pi	295460	02059100	166	Rupachithi	295471	02060200
116	Long-Epi	295466	02059700	167	Sampathar	295650	02078400
117	Long-E-Pi	295626	02076000	168	San Sika Nihang Basti	295478	02060900
118	Lotumari Bohapi	295469	02060000	169	Santipur	295659	02079300
119	Lutumari	295470	02060100	170	Sar-Senot	295592	02071900
120	Mailoo Bl No.4	295523	02065200	171	Saru Borthol	295621	02075500
121	Maimaru Das Basti	295540	02066900	172	Sarumatikhula	295506	02063700
122	Majiahadi	295527	02065600	173	Sat Gaon	295605	02073900
123	Matiparbat	295657	02079100	174	Satgaon Bazaar	295606	02074000
124	Mekve Pathar	295501	02063200	175	Satsong R F	295859	02073100
125	Menmeji	295556	02068500	176	Serlongchor	295472	02060300
126	Mir-Ingku	295611	02074500	177	Sildubi	295563	02069200
127	Mosoka	295529	02065800	178	Sing Rongphar	295636	02077000
128	Mugasong	295597	02073000	179	Sitoli Jan	295572	02070100
129	Mukhim	295557	02068600	180	Somupong	295455	02058600
130	Mulokbong	295593	02072000	181	Sotobali	295638	02077200
131	Mupirchung	295462	02059300	182	Sukhihadi	295652	02078600
132	Namtaradubi	295603	02073700	183	Takhua Hadi	295524	02065300
133	Nawaibil	295521	02065000	184	Telehor	295487	02061800
134	Nogahoria Pgr.	295514	02064300	185	Telehor	295634	02076800
135	Nok Terang	295457	02058800	186	Tengkeralangso	295622	02075600
136	Nong Krong	295458	02058900	187	Terang Gaon	295651	02078500
137	Notun Ghelani	295595	02072500	188	Tharve Langso	295637	02077100
138	Phelangpi	295504	02063500	189	Thenglong	295486	02061700
139	Phong Apam	295459	02059000	190	Thepli Aram	295491	02062200
140	Phongjangre	295473	02060400	191	Theso	295494	02062500
141	Phoroklangso	295574	02070300	192	Theso Bil	295550	02067900
142	Podumpukhuri	295623	02075700	193	Thesotup	295631	02076500
143	Priloo	295551	02068000	194	Tika	295451	02058200
144	Pub Ghelani	295596	02072600	195	Tisso Gaon	295647	02078100
145	Pub-Khanajan	295607	02074100	196	Tumpreng	295599	02073300
146	Radhanagar	295517	02064600	197	Tumpreng Bazaar	295598	02073200
147	Raisem	295522	02065100	198	Umahalangso	295627	02076100
148	Raja Gaon	295615	02074900	199	Umcheret	295452	02058300
149	Ramthepi	295555	02068400	200	Upper Taradubi	295602	02073600
150	Ranaima	295539	02066800	201	Uttar Bali Gaon	295582	02070900
151	Rebabali	295564	02069300	202	Uzandonka	295453	02058400
152	Rikang Mehom	295503	02063400	203	Wasilong	295518	02064700
153	Ronghidi	295463	02059400	204	Watijur-2	295535	02066400
154	Rongjamir	295610	02074400	205	Watijur-No.2 Bl	295534	02066300
155	Rongkhana Rf.	295855	02072400	206	Wayungdisa	295500	02063100
156	Rongklirdap Tokli Gaon	295578	02070600	207	Woham Langso	295483	02061400
157	Rongkuru	295587	02071400	208	Womu-Attar	295649	02078300
158	Ronglangbung	295640	02077400				

VILLAGE AND TOWN DIRECTORY

Serial No.	Village Name	PLCN 2011	PLCN 2001	Serial No.	Village Name	PLCN 2011	PLCN 2001
Name of CD Blokck : Socheng				39	Mukhim Khasi	295731	02086500
1	Am-Ih	295676	02081000	40	Mukroh	295689	02082300
2	Amreng	295726	02086000	41	Mulaber	295698	02083200
3	Amtukapam	295727	02086100	42	Muriap	295743	02087700
4	Badong	295662	02079600	43	Mutha	295710	02084400
5	Baida	295663	02079700	44	Muva	295701	02083500
6	Bandeng	295733	02086700	45	Niz-Rongkhang	295661	02079500
7	Charchim	295723	02085700	46	Nongtironong	295685	02081900
8	Charchim D C R F	295724	02085800	47	Phlang	295697	02083100
9	Chirimthepi	295717	02085100	48	Phonglangso	295718	02085200
10	Chongkhili	295716	02085000	49	Prisek	295725	02085900
11	Denglier	295745	02087900	50	Psar	295691	02082500
12	Durbin Tilla	295714	02084800	51	Rongche-Jeng	295713	02084700
13	Jyrykyndeng	295715	02084900	52	Rongjangphong	295711	02084500
14	Khanduli	295675	02080900	53	Rongkhelan	295687	02082100
15	Khatkhasala	295692	02082600	54	Rongmanpi	295735	02086900
16	Khindeliar	295738	02087200	55	Rongnihang	295728	02086200
17	Kholaphiang	295680	02081400	56	Rongpangbong	295684	02081800
18	Komalongjon	295746	02088000	57	Rongtar-Me	295712	02084600
19	Kyarbon	295696	02083000	58	Saliat	295699	02083300
20	Lamarang	295744	02087800	59	Sametan	295688	02082200
21	Langkeroi	295678	02081200	60	Sarucha	295740	02087400
22	Langkiding	295719	02085300	61	Skap	295693	02082700
23	Langlongpak	295721	02085500	62	Sopiem	295702	02083600
24	Langsomepi	295709	02084300	63	Tadolangso	295679	02081300
25	Longle-Athan	295749	02088300	64	Tapat	295681	02081500
26	Longtarthepi	295703	02083700	65	Taseng	295720	02085400
27	Lum Mutem	295694	02082800	66	Thai-Hong	295475	02060600
28	Lumsajar	295739	02087300	67	Thatskai	295729	02086300
29	Madan Nongkirla	295707	02084100	68	Umbaso	295682	02081600
30	Madan-Men-Ih	295683	02081700	69	Umjulaher	295741	02087500
31	Mokindur	295722	02085600	70	Umkhirmi	295690	02082400
32	Moknor	295734	02086800	71	Umpaweng(Langhemphi)	295677	02081100
33	Mokoilum	295695	02082900	72	Umplong	295706	02084000
34	Morap	295742	02087600	73	Umpoo	295748	02088200
35	Mothade	295704	02083800	74	Umta-Ap	295736	02087000
36	Mowlian	295705	02083900	75	Upilangso	295737	02087100
37	Mujen	295700	02083400	76	Usaliet	295732	02086600
38	Mukhim	295730	02086400	77	Wanpung	295686	02082000
				78	Woterang Langso	295708	02084200

Serial No.	Village Name	PLCN 2011	PLCN 2001	Serial No.	Village Name	PLCN 2011	PLCN 2001
Name of CD Blokck : Lumbajong				53	Central Range Diphu	296723	
1	12 Mile Nepali Basti	296443		54	Central Range Manja	296724	
2	14 Mile Nepali Bosti	296451		55	Chandro Sing Teron	296691	
3	50 Gang Quarter	295905	02106500	56	Chanmari	296466	
4	Adarsha Gaon	295888	02104100	57	Chelan Tisso	296462	
5	Adhivasi Gaon	296465		58	Chephong Barim	296513	
6	Amlakhi Bagan	295983	02128800	59	Cherop Ingti	296481	
7	Amlokhi	296203	02174500	60	Chingthong Tokbi	296509	
8	Amri Hanse Basti(Hemari)	295942	02118800	61	Chinthong Timung (Langmili)	296001	02135300
9	Andra Terang	296604		62	Chondro Rongphar Gaon	296497	
10	Anil Chakma Vill	296588		63	Christian Gaon	295882	02103200
11	Babu Bey Gaon	296600		64	Chuhan Basti	295964	02122600
12	Baburam Rongphar	296610		65	Composite Lonki Timung	296470	
13	Baish Mile	296218	02180100	66	Daadikho	295977	02127100
14	Baliram Terang	296520		67	Dajiphang	295891	02104400
15	Balu Katting	296643		68	Dalong Bari	295957	02121100
16	Balunala	296574		69	Damalo-1	295979	02127300
17	Bangmodisa	296555		70	Deju Pathar	295941	02118700
18	Bara Engti (Langmili)	296006	02136000	71	Desoi Ronghang	295986	02129100
19	Barlangfer Rly.Station	295933	02116900	72	Desoi Ronghang	296490	
20	Baro Ghar Bosti	296577		73	Dhanbang	295879	02102800
21	Barsing Timung	295919	02112800	74	Dhanbar Thapa	295916	02111300
22	Basu Pahar	295869	02101000	75	Dhanshri Bazar	295887	02104000
23	Bethani Nepali Bosti	296687		76	Dhanshri Linapar	295889	02104200
24	Bey Vill	296444		77	Dhanshri R.F.	296715	02126900
25	Bhim Bosti	296217	02180000	78	Dhansiri Beat Eastern Range (Rongapahar)	296727	
26	Bhta Gaon	295890	02104300	79	Dharam Pathar (Garo Basti)	296619	
27	Bhugel Gaon	296557		80	Dhonshri Katmil	295896	02104900
28	Bidsadhar Chakma	295955	02120700	81	Dhonshri Napali Gaon	295886	02103900
29	Bijoi Bosti	296559		82	Dhonsing Engleng	296429	
30	Bim Ingti	296453		83	Dhonsing Ingti	296457	
31	Bina Phonglosa	296492		84	Dhonsing Terang (Langmili)	295999	02135100
32	Bini Engti	295985	02129000	85	Dhonsing Teron	296605	
33	Bini Taro	296426		86	Dhonsing Timung	296483	
34	Biren Teron	296494		87	Dhonsiri Dimai Dili	296633	
35	Birik Timung	296495		88	Dhorom Ronghang	296614	
36	Birla Gate Swaraswati Mondir	296709		89	Dikoi Terang	296489	
37	Bitten Sunar Bosti	296597		90	Dikrut Killing	295989	02129400
38	Bor Sing Timung	296654		91	Dili Terang	296459	
39	Bor Timung	296586		92	Dillangi Reserve Forest	296731	
40	Borlangphar Tinali	296571		93	Dima Hading	296564	
41	Borlangpher Bazar	296563		94	Disakedewa	295909	02109400
42	Bormon Killing	296536		95	Disakisim	295894	02104700
43	Boro Basti (Garo)	296207	02176600	96	Dok Ronghang (Sarsing)	296496	
44	Borsing Hanse	296535		97	Dolasing Ingti	296602	
45	Borsing Tokbi	296584		98	Donka Bey	296448	
46	Budha Nalla	295951	02120200	99	Dorson Tisso	296591	
47	Bugdadisa	296640		100	Duguidisa	296635	
48	Bura Phangcho Gaon	296575		101	Eastern Range Rongapahar	296725	
49	Bura Terang	295993	02131200	102	Enghee Bosti	295944	02119000
50	Bura Terang Gaon	296422		103	Firing Tila (Langsoliet)	296699	
51	Bura Tisso	296517		104	Garo Basti	296651	
52	Bura Yerang Gaon	295969	02123500	105	Garo Bosti	296567	

VILLAGE AND TOWN DIRECTORY

Serial No.	Village Name	PLCN 2011	PLCN 2001	Serial No.	Village Name	PLCN 2011	PLCN 2001
106	Gita Ashram	296526		159	Kakati Ranghang Gaon	295926	02115000
107	Gobin Mosahary	296648		160	Kakau Basti	295958	02121200
108	Gular Basti	295930	02116500	161	Kako Basti	295970	02123600
109	Hamlai Gaon	296420		162	Kangbura Bey	296551	
110	Hanse Nala	296572		163	Kangbura Timung	296474	
111	Hanso/Surya Tisso	296463		164	Kangnep Teron (Bura Teron)	296436	
112	Hapjan Rongkimi	296450		165	Kangram Timung	296502	
113	Harchi Ali	296431		166	Kangther Basti	295965	02122800
114	Hardwar Bosti	296576		167	Kangther Kramsa	295972	02123800
115	Harison Tisso	296665		168	Kania Enghi (Near 11 K.M.)	296593	
116	Hatifaudha (Hati Camp)	296622		169	Kania Terang	296440	
117	Hemai Timung	296493		170	Kania Terang	296537	
118	Hemari Bey	295922	02113400	171	Karli Nalla	295948	02119900
119	Hemari Bey	296661		172	Kash Karli Gaon	295936	02117300
120	Hemari Bey (Langmili)	296004	02135700	173	Kathalguri	295895	02104800
121	Hemari Killing	296700		174	Kathar Ingti	296439	
122	Hemari Kransa	295927	02115700	175	Kathar Ingti	296541	
123	Hemari Kro	296696		176	Kathe Bajong	296538	
124	Hemari Ronghang	296658		177	Kehai Bey	296501	
125	Hemari Ronghang Gaon	295995	02131500	178	Kehai Timung Gaon	295920	02113100
126	Hemari Terang	296581		179	Keralasing Basti	295946	02119600
127	Hemari Timung (Khorsing Timung)	296427		180	Khangkraidisa	295892	02104500
128	Hemari Tisso	295867	02100200	181	Kharsing Terong	295917	02111500
129	Hemari Tisso	296515		182	Khasiya Basti	296437	
130	Hemari Tokbi	296549		183	Khejur Bagan	295975	02124100
131	Hemari Yerong	295868	02100700	184	Kherbari	295893	02104600
132	Hemen Adivashi Gaon	296620		185	Kherjuram	296642	
133	Hemen Garo Gaon	296621		186	Kheroni	295915	02111100
134	Het Tisso	295861	02098500	187	Khorsing Enghee	296594	
135	Hidi Sajir Rangpi Gaon	295921	02113300	188	Khorsing Hanse	296626	
136	Hidim Teron (Garo Bosti)	296479		189	Khorsing Kro	296615	
137	Hidim Teron Model Villege	296480		190	Khorsing Ronghang	296478	
138	Hidim Timung	295911	02109700	191	Khorsing Terang	296472	
139	Himari Kro (Langmili)	296007	02136100	192	Khorsing Terang	296585	
140	Hmar Gaon	295925	02114800	193	Khoya Sing Teron	296477	
141	Hojai Bosti	296558		194	Khoya Sing Teron	296511	
142	Hojaiapur	295960	02121400	195	Khuti Colony	296580	
143	Hujaipur (Tila Basti)	295959	02121300	196	Kolom Sing Teron	296653	
144	Indra Bd. Thapa	296606		197	Kongki Terang	296458	
145	Jamuna Engti	295987	02129200	198	Konthelal Gaon	296424	
146	Jangphong Langso	295934	02117000	199	Kothal Bagan	296573	
147	Jari Engti	296595		200	Kush Pathar	295884	02103500
148	Jen Timung	296659		201	L.B. Rai (New)	295990	02129500
149	Jeng Bey	296545		202	Laharijan A.P.Bn.Colony (Daldahi R.F.)	296718	02127800
150	Jensing Ronghang	296657		203	Laharijan Forest Area	296713	02126600
151	Jensing Tisso	296583		204	Laharijan Forest Check Gate (Daldahi R.F.)	296717	02127700
152	Jibon Bathari Bosti	296623		205	Lahorijan Beat Eastern Range (Rongapahar)	296726	
153	Jidungpur Area (Hapjan)	296618		206	Laidap Disa Gaon	295994	02131300
154	Jonasing Teron	296625		207	Lal Khating	296644	
155	Jor Timung	295910	02109600	208	Langehaliet (Pwd. Colony)	295966	02123100
156	Jorlep Teron	295982	02128700	209	Langfi Disa	296570	
157	Jusep Basti	295880	02103000				
158	Kachari Engleng	295866	02099700				

Serial No.	Village Name	PLCN 2011	PLCN 2001	Serial No.	Village Name	PLCN 2011	PLCN 2001
210	Langkai Kro Gaon	295928	02115800	261	Matipung R.F.	296720	02128100
211	Langklangvong Model Vill Part-A	296434		262	Men Inghi	296589	
212	Langklangvong Model Vill Part-B	296435		263	Men Tisso Part	296692	
213	Langli Timung	295860	02098300	264	Mensing Kramsa	296532	
214	Langmili Cement	296454		265	Mensing Phangcho	296660	
215	Langrik Gaon	296433		266	Mensing Ronghang	296656	
216	Langroithom Gaon	296432		267	Mensing Rongpi	296707	
217	Langsithing	296215	02179500	268	Milaram Chakma	295950	02120100
218	Langsoliet Natun Bazar	296560		269	Milik Teron (Langmili)	296003	02135600
219	Langsoliet Purana Bazar	296561		270	Misibailam	295978	02127200
220	Langtuk Rongpi	296485		271	Mizung Disa R.F.(Pwd Camp)	296719	02127900
221	Langtula	295907	02106700	272	Model Vill	296565	
222	Lingdon Teron	296441		273	Mohon Lekthe	296702	
223	Lobongfa Nala	296568		274	Mohong Diza	296199	02174000
224	Longboi Timung Gaon	296425		275	Moja Phancho (Adivashi Gaon)	296688	
225	Longchorso	296438		276	Mojari Timung	296669	
226	Longkam Bey (Rongmarjong)	295991	02130000	277	Molnom	296685	
227	Longkam Engleng	296449		278	Mon Teron	296461	
228	Longki Bey	296491		279	Mongaldhar Chakma	295952	02120300
229	Longki Bey Gaon	296503		280	Moniram Hanse (Bonket Hanse)	296647	
230	Longki Engleng	296445		281	Monsing Inghi Gaon	296544	
231	Longki Engleng	296607		282	Monsing Kramsa (Mondol)	296525	
232	Longki Hanse	296697		283	Monsing Teron	296486	
233	Longki Ingti	296587		284	Monsing Teron	296711	
234	Longki Milik	296603		285	Monsing Timung	295878	02102600
235	Longki Ronghang	296473		286	Monsing Timung	296476	
236	Longki Rongpi	296550		287	Mugulapdisa	296634	
237	Longki Terang	296649		288	Nadipur Desuali Basti	295943	02118900
238	Longki Teron	296539		289	Naga Chang	295897	02105200
239	Longki Timung	296452		290	Naga Chang Gang Qtr	295902	02106000
240	Longki Tisso (Toka Tisso)	296666		291	Naga Chang Khasia Basti	295901	02105900
241	Longkoi Bey Gaon	296421		292	Nagachang Amlaiguri Basti	295900	02105800
242	Longnit Bazar	296194	02172400	293	Nagachang Jila Basti	295899	02105400
243	Longnit Thapa	296201	02174200	294	Nagaon Basti	295898	02105300
244	Longsing Hanse	296646		295	Nailalung Bakul Sangma	296609	
245	Longsing Hanse	296703		296	Nailalung Subhas Marak	296608	
246	Loring Longso	296628		297	Nathanel Bosti	296627	
247	Lowrance Rongpi	296611		298	Neli Bari Nepali Basti	295885	02103600
248	Lumding Terang Gaon	296423		299	Nepali Bosti	296579	
249	Lunse Kro	296698		300	Nepali Bosti (Hari Lama)	296467	
250	Lunse Timung	296475		301	Nepali Bosti Upper Hapjan	296704	
251	Mainopha Colony	296632		302	Nihang Timung	296456	
252	Maisa Disa Basti	295976	02125700	303	Nilaluny	295973	02123900
253	Maj Gaon	296202	02174300	304	Nillapur	295961	02121500
254	Mali Sing Rongpi	296446		305	Northern Range Bokolia (Kaki)	296729	
255	Man Tisso Bey	295865	02099000	306	On Bey (Sardisa)	295996	02134200
256	Manai Terang	296482		307	P. Songjam	296683	
257	Manikondh Bosti	296641		308	Pan Bagan	296578	
258	Manipur Nepali Basti	295923	02114200	309	Panbari Part	296613	
259	Manza East	295980	02128300	310	Parol Tala Gaon	296710	
260	Manza West	295981	02128400				

VILLAGE AND TOWN DIRECTORY

Serial No.	Village Name	PLCN 2011	PLCN 2001	Serial No.	Village Name	PLCN 2011	PLCN 2001
311	Pathakpi R.F.	296714	02126700	363	Rongmirdon-IV	295874	02102000
312	Pator Gaon	296554		364	Rongpi Ritlo	296521	
313	Pensing Teron	296533		365	Rongplimplam Bazar	296455	
314	Pepe Basti	295931	02116600	366	Rongtheso	296518	
315	Phailong	296684		367	Rongturbong	296528	
316	Phancho Gaon	296442		368	Sadhu Khuli	296546	
317	Phongalong (Terong Langmili)	296002	02135500	369	Saethe Bey	296430	
318	Phulboram	296636		370	Saethe Terang	296460	
319	Phumen Ingti	296507		371	Samsing Teron	295864	02098900
320	Plimplamlangso	296523		372	Sankar Basti	295939	02118400
321	Plimplamlangso	296553		373	Santimai Chakma	296592	
322	Polich Basti	295938	02118000	374	Sar Hanse	296690	
323	Pondit Basti	295968	02123300		(6 Mile Coffee Bagan)		
324	Pondit Enghi	296601		375	Sarkear Bey	295929	02116300
325	Probhu Rongpi	296522		376	Sarlong Englang	295862	02098600
326	Purandra Chakma	295932	02116800	377	Sarmen Hanse (Rongali)	296499	
327	Purno Bd. Sharma	296599		378	Sarmen Hanse (Rongali)	296500	
328	Rackchom Terang	296488		379	Sarmen Phangcho	295935	02117100
329	Ragunath Maibungsa	296639		380	Sarmen Terang	296548	
330	Raijaudisa	296556		381	Sarpo Rongpi	296508	
331	Rajen Teron	296487		382	Sarpo Terang	295998	02134400
332	Rajesh Teron	296552		383	Sarthe Bey	295954	02120600
333	Ram Bd. Tamang	296542		384	Sarthe Chintuong	295940	02118500
334	Ram Lnghi Gaon	296469		385	Sarthe Enghee	296596	
335	Ram Teron	295924	02114600	386	Sarthe Engleng	295953	02120500
336	Ram Teron	296652		387	Sarthe Engleng	296706	
337	Rameswar Enghi	296524		388	Sarthe Engti	295863	02098700
338	Ramsing Enghi	296590		389	Sarthe Engti	295912	02109800
339	Ramsing Hanse	295971	02123700	390	Sarthe Ingleng	296504	
340	Ramsing Terang	296547		391	Sarthe Killing (Langmili)	296000	02135200
341	Rangphadai (Haldali R.F.)	296716	02127600	392	Sarthe Phura	296505	
342	Rangsena Alum	296514		393	Sarthe Rongpi (Langmili)	296005	02135900
343	Rejang Bosti	296566		394	Sarthe Terang	295988	02129300
344	Repjai Village	295949	02120000	395	Sarthe Terang	296464	
345	Riso Rongphar	295984	02128900	396	Sarthe Teron	296655	
346	Rly. Colony (Langsoliet)	296562		397	Sarthe Timung	296624	
347	Ronga Pahar Siding	295903	02106100	398	Sedeng Terang	296471	
348	Rongbang Timung	295918	02111800	399	Ser Malong	296531	
349	Rongbangbong	296694		400	Shanti Bosti	296668	
350	Rongbong Teron	295992	02130100	401	Shantipur (Khariya)	296630	
	(Sarsoi Nepali Basti)			402	Shiv Nagar Christian Basti	295904	02106400
351	Rongbong Tisso	295908	02109300	403	Shiv Nagar Gaon	295906	02106600
352	Rongchave	296695		404	Shonapur	296629	
353	Rongchedon	296645		405	Signal Basti	295945	02119300
354	Rongchesong	296530		406	Signal Bosti	296631	
355	Ronghache	296693		407	Sikari Gaon	295883	02103300
356	Rongkanthir (Dengja Gaon)	296468		408	Sikari Tisso	296510	
357	Rongmando	296650		409	Sinari Hanse	295913	02109900
358	Rongmili	296617		410	Sing Engleng (Noket Langso)	295997	02134300
359	Rongmindar	296529		411	Sing Rongpi	296428	
360	Rongmirdon-I	295871	02101700	412	Sing Terang	296708	
361	Rongmirdon-II	295872	02101800	413	Sing Teron Gaon	296512	
362	Rongmirdon-III	295873	02101900	414	Sing Tisso	296701	

Serial No.	Village Name	PLCN 2011	PLCN 2001	Serial No.	Village Name	PLCN 2011	PLCN 2001
415	Singhashan Reserve Forest	296730		436	Thong Teron	296540	
416	Sipahi Basti	295956	02120900	437	Thong Timung	296664	
417	Sokme Horen Terang	296498		438	Tipura Basti	295937	02117600
418	Sombhudon	296637		439	Tisso Gaon	296543	
419	Sonasing Timung	296484		440	Tokbi (Langtuk Bosti)	296569	
420	Sonsing Timung	296527		441	Tularam	296638	
421	Sorsori Nepali Bosti	296612		442	Upendra Basti	295967	02123200
422	Sukumon Pator	296598		443	Uper Mohang Diza	296200	02174100
423	Suleman Gaon	295881	02103100	444	Upper Dillaji (Teron Gaon)	296663	
424	Sundorsing Timung	296616		445	Upper Dillaji Adivashi Gaon	296670	
425	Sutalangber	295962	02122000	446	Uttar Hojaipur	295963	02122400
426	Tamul Bari	295974	02124000	447	Wah Tisso	296689	
427	Tamul Bari R.F.	296721	02128200	448	Waldali Forest	296712	02101500
428	Taralangso (W) (Longki Ronghang)	296519		449	Waldali Rly Station	295870	02101400
429	Teri Englung	295875	02102100	450	Waling Disa	295876	02102400
430	Tetri Nalla(Chomung Teron)	295947	02119700	451	Welson Bongrung	296516	
431	Thana Rangkang	295914	02110200	452	Wesai Rongpi	295877	02102500
432	Thengkur Tisso	296534		453	Western Range Borlangpher	296728	
433	There Timung	296662		454	Wophaong Hanse	296667	
434	Theso Ajur Sonasing Terang	296582		455	Wophong Timung	296447	
435	Thingcham	296686		456	Wophong Timung	296705	
				457	Wophong Tokbi Gaon	296506	

VILLAGE AND TOWN DIRECTORY

Serial No.	Village Name	PLCN 2011	PLCN 2001	Serial No.	Village Name	PLCN 2011	PLCN 2001
Name of CD Blokck : Bokajan				52	Bor Sing Rongpi (Tokojan)	296248	
1	25 Mile Nepali Basti	296410		53	Border Terang	296209	2177500
2	3 No. Kasmir Tilla	296372		54	Borlai Hanse	296021	2138300
3	7 No. Nepali Bosti	296368		55	Borlengri	296130	2156500
4	Adivashi Vill	296418		56	Borlengri -II	296131	2156600
5	Alubari	296276		57	Borphong Rongpher	296049	2142100
6	Amarjan 1,2	296079	2145900	58	Bule Thang Kuki	296025	2138700
7	Amreng Engti	296112	2153200	59	Buljang Vill	296380	
8	Amreng Teron	296053	2142900	60	Buraso Rongphar	296135	2157200
9	Amri Rongpi	296676		61	Buraso Teron	296034	2140000
10	Ang Jok Bey	296158	2160900	62	C. C. I. Quarry	296220	2180600
11	Angle Station (Adivashi Bosti)	296337		63	C. Phailen	296235	
12	Angle Station (Phong Adong)	296336		64	Chala Kathar	296150	2159800
13	Anjok Teron	296062	2144000	65	Chandra Rongpi Gaon	296363	
14	Ao Sector	296290		66	Chandra Teron	296061	2143800
15	Atturun Gaon	296193	2171500	67	Chengburup Timung	296227	
16	Babu Bey Gaon	296344		68	Chin Thong Engti	296142	2158600
17	Bagaram Timung	296148	2159600	69	Chinthong	296165	2162700
18	Balijan No.1	296181	2166200	70	Chiri Adong	296358	
19	Balipathar	296038	2140700	71	Chondro Rongphar Gaon	296353	
20	Balipathar Bazar	296261		72	Chondro Rongpi Gaon	296407	
21	Balipathar-II (Lama Bosti)	296257		73	Chondro Sing Rongphar	296252	
22	Banaspati T.E.	298203	2334600	74	Chota Lengri	296185	2166900
23	Bandhipur	296173	2164900	75	Christan Gaon	297827	2296400
24	Bar Deka Timung	297817	2295300	76	Daporitola	296280	
25	Bar Pathar	297816	2295200	77	Dayal Bosti	296264	
26	Barli Bosti	296675		78	Deben Teron	296223	2181000
27	Barman Larthe	296088	2147100	79	Deihari Rangpi	297830	2296700
28	Barmanthi 1,2	296163	2162500	80	Deopani T.E.	298202	2334500
29	Barnewria (Deopani Jinal)	297825	2296200	81	Desai Rongpi	296225	2181200
30	Barnewria Mura	297808	2294300	82	Dhaniram Engti	296035	2140200
31	Barsewaguri	297819	2295500	83	Dhansiri T.E.	298204	2334700
32	Beltola	296274		84	Dharam Sing Bey	296050	2142200
33	Bengnabil 1,2	296189	2169500	85	Dhon Singleng	296182	2166300
34	Berong Teron	296016	2137300	86	Dhon Timung (Den Timung)	296191	2171000
35	Betalok Bey	296067	2144700	87	Dhuidi Rongphi	296091	2147400
36	Bhalukjan Gaon	296369		88	Dihingia	297812	2294800
37	Bhitar Amarjan 1,2,3	296078	2145800	89	Dikrut	296162	2162400
38	Bhokot Bill	296269		90	Dilai Bazar	296127	2156200
39	Bidya Dhar (Ram) Terang	296324		91	Dilai Gate	296128	2156300
40	Bilangso	296095	2147800	92	Dilawjan	296192	2171100
41	Bill Pathar	296259		93	Dilawjan Balipathar	296008	2136300
42	Bini Hanse Gaon	296325		94	Dilawjan Koch Gaon	296011	2136600
43	Biren Teron	296317		95	Dilawjan Longbui	296009	2136400
44	Birsing Teron	296293		96	Dilawjan-1 Dubi Gaon 2	296012	2136700
45	Bokajan Bagan	296304		97	Diliram Chetri	296133	2156800
46	Bon Sing	296119	2155100	98	Dimrolangso	296312	
47	Bongking Mantai	297815	2295100	99	Ding Timung	296022	2138400
48	Bonglong Kro	296339		100	Diso Kro	296149	2159700
49	Bonglong Teron	296152	2160100	101	Dok Engti	296086	2146600
50	Bongmol Gaon	296321		102	Domail	296271	
51	Bongmul Vill	296379		103	Dubajan	296258	
				104	Durge Swor Singnor	296123	2155600
				105	Ekoi Ingti Vill	296419	

DISTRICT CENSUS HANDBOOK - KARBI ANGLONG DISTRICT

Serial No.	Village Name	PLCN 2011	PLCN 2001	Serial No.	Village Name	PLCN 2011	PLCN 2001
106	Engti Gaon	297826	2296300	160	Jyotinagar	296267	
107	Etabheta	296265		161	Kachari Bosti	296287	
108	Ganaram Killing	296069	2144900	162	Kachari Gaon	296292	
109	Garo Bosti	296682		163	Kai Terang	296064	2144200
110	Garom Pani	296272		164	Kailel Kepjan Vill	296385	
111	Gautam Basti	296177	2165600	165	Kala Killing	296153	2160200
112	Ghanshyam Gaon	296279		166	Kalam Sing	296085	2146500
113	Gonesh Nagar	296679		167	Kalam Sing Kramsa	296118	2155000
114	Gongjang Hira Bosti	296370		168	Kamal Sing Kro	296124	2155700
115	Gosen	296103	2149400	169	Kamalakanta Bey	296230	
116	Gunaha Tai	296075	2145500	170	Kamola Bagan	296405	
117	Gurial Dubi 1,2,3	296166	2163100	171	Kanbor Teron	296054	2143000
118	Gurung Mati	296273		172	Kangbura	296137	2157500
119	Habe Bey	296023	2138500	173	Kangbura Rongphar	296349	
120	Habe Timung	296065	2144300	174	Kangbura Tokbi	296672	
121	Habir Bag	296347		175	Kangching Teron Gaon	296328	
122	Haibung	296101	2149200	176	Kangther Timung	296232	
123	Hallo Khuwa	297814	2295000	177	Kania Bey	296099	2148700
124	Hallo Khuwa F.V.	298207	2296100	178	Kania Bey	296126	2156100
125	Hamdem Timung	296097	2148300	179	Kania Engleng	296178	2165700
126	Hanse gaon	296310		180	Kania Teron	296115	2154400
127	Hemari Bey	296154	2160500	181	Kania Tokbi Gaon	296352	
128	Hemari Hanse	296052	2142600	182	Kania Tokbi Gaon	296361	
129	Hemari Rongpi	296070	2145000	183	Kara Gaon	296175	2165100
130	Hemari Teron	296147	2159300	184	Kath Katia	297813	2294900
131	Hemari Teron	296305		185	Kath Timung	297822	2295800
132	Hemari Timung Gaon	296338		186	Kathal Guri	296077	2145700
133	Hemchandra Hanse	296028	2139300	187	Kathar Engti	296059	2143600
134	Hemphu Ingti Gaon	296342		188	Kawaram Taro	296164	2162600
135	Hengmul	296186	2168400	189	Kehai Terang Gaon	296348	
136	Hidipi Bazar	296141	2158300	190	Khading Vill	296373	
137	Hidipi Hal Gaon	296145	2159100	191	Khamom Phai	296117	2154900
138	Ikarani	296205	2175900	192	Khan Bosti	296219	2180400
139	Islampur	296266		193	Khangchoi Vill	296376	
140	Jabarajan	297824	2296000	194	Kharka Bahadur	296206	2176000
141	Jagmol Kuki	296026	2138900	195	Khat Khati Pacca Field	296168	2163300
142	Jalembong Vill	296381		196	Khat Khati Tila Bosti	296169	2163400
143	Janget Terang Gaon	296270		197	Khinjang Vill	296391	
144	Jangmol	296234		198	Khoken	296056	2143300
145	Jangnomphai Vill	296395		199	Khomun Nom	296239	
146	Japarajan	297823	2295900	200	Khongsing Teron	296404	
147	Jari Teron Gaon No.2	296411		201	Khor Sing Engleng	296222	2180900
148	Jarip Teron	296197	2173400	202	Khorsing Engleng Gaon	296366	
149	Jen Sing Teron	296322		203	Khorsing Kramsa	296400	
150	Jhilki Bosti	296371		204	Khotkhoti Bazar	296286	
151	John Timung	296355		205	Khoya Bey	296136	2157300
152	Jona Sing Timung	296244		206	Khumung Phai	296375	
153	Jongjung	297832	2296900	207	Kido Teron	296187	2168600
154	Jonjang Vill	296388		208	Kiling Gaon	297828	2296500
155	Jor Ingti	296262		209	Koch Gaon	296010	2136500
156	Jor Tokbi	296285		210	Kolom Sing Timung Gaon	296362	
157	Jugjang Bosti	296374		211	Kuli Gaon	296083	2146300
158	Juli Ram Rongpi	296402		212	L. Gomhoi Vill	296393	
159	Jwelson Terang	296255		213	Labon Kro	296037	2140600

VILLAGE AND TOWN DIRECTORY

Serial No.	Village Name	PLCN 2011	PLCN 2001	Serial No.	Village Name	PLCN 2011	PLCN 2001
214	Laharijan Basti	296171	2163700	268	Men Timung	296332	
215	Laharijan Bazar 1,2	296170	2163600	269	Men Terang	296403	
216	Lahorijan Nirmal Bagan	296282		270	Merja Terang	296160	2161100
217	Laichan Tisso	296029	2139400	271	Miji Ingti	296229	
218	Lailui Vill	296392		272	Miji Kro	296143	2158700
219	Lalmati	296295		273	Moh Khuti	297821	2295700
220	Lama Basti	296129	2156400	274	Mohon Rongpi Gaon	296354	
221	Langbali	296297		275	Mohori Tokbi	296242	
222	Langbrik Rongpi	296333		276	Moi Engti	296671	
223	Langki Engleng	296087	2146900	277	Moiso Killing	296139	2158100
224	Langrijan T.E.	296288		278	Mojari Timung	296249	
225	Langsangti	296228		279	Molding	296208	2177400
226	Langteroi	296296		280	Mon Basti 1,2	296180	2166000
227	Langtibuk	296134	2156900	281	Mon Ronghang	296243	
228	Langtuk Ch. Kathar	296356		282	Mon Sing Senar (Hijunglangso)	296240	
229	Langtuk Kramsa	296161	2161600	283	Mon Sing Teron	296125	2156000
230	Langtuk Rongphar	296350		284	Mon Teron	296367	
231	Langtuk Rongpi	296073	2145300	285	Mon Timung	296140	2158200
232	Langtuk Teron Gaon	296260		286	Mon Tisso Gaon	296174	2165000
233	Langtuk Tisso	296327		287	Mon Tokbi	296281	
234	Langtuk Tokbi	296250		288	Monbahadur 1,2	296111	2153000
235	Lengri Bosti	296289		289	Mong Jang	296104	2151700
236	Lok Bok	296138	2158000	290	Mongala Guwala	296341	
237	Lokhijan Gaon	296309		291	Monipuri Bosti	296299	
238	Lokhiram Pradan Gaon	296315		292	Moniram Tisso	296156	2160700
239	Lokhon Teron Gaon	296319		293	Monsing Killing	296211	2177700
240	Lokso Teron	296678		294	Monsing Engti	296120	2155300
241	Lonakup Engti	296032	2139700	295	Moukhuti Gaon	296268	
242	Long Kathar	296176	2165200	296	Mul Jang	296105	2151800
243	Long Teron	297833	2297000	297	Mul Khang	296107	2152200
244	Longbi Hanse	296090	2147300	298	Mulhoi Vill	296384	
245	Longboi Hangse	296246		299	Mulram	296109	2152800
246	Longgari Bagan (Laharijan)	296179	2165900	300	Mumbung Vill	296383	
247	Longki Adivashi	296316		301	Mumchom Teron Gaon	296334	
248	Longki Chandra	296121	2155400	302	N.C. Chetri Vill	296386	
249	Longki Timung	296224	2181100	303	Nagaram Rongphar	296221	2180700
250	Longki Tisso	296157	2160800	304	Nahorjan N.C.	296301	
251	Longkicho Engti	296014	2137100	305	Nambar Bagan	298201	2334400
252	Longkiram Hanse	296122	2155500	306	Nambar Lang Protham F.V.	298209	2333800
253	Lungtuk Engti	296060	2143700	307	Nambor Adarsha Range	296722	
254	Lungtuk Rongpi	296063	2144100	308	Namjan	296212	2177900
255	Lunse Timung	296401		309	Narep Terang	296302	
256	Madhurana Terang F.V.	298208	2333700	310	Natun Nadipar	296277	
257	Maising Timung	296057	2143400	311	Nawkata Gaon	296278	
258	Majgaon	296275		312	Nazareth	296238	
259	Mangra Adivashi Bosti	296340		313	Neparpeti Baghjan No. 1 & 2	296042	2141400
260	Manipuri Bosti	296308		314	Neparpeti Balijan	296044	2141600
261	Manja Bazar (Borjan Area)	296416		315	Neparpeti Jangal Kata	296043	2141500
262	Manja Gaon (Kachari Bosti)	296417		316	Neparpeti Kachari Gaon	296041	2141300
263	Marakar Daiguri B. 1,2,3	296068	2144800	317	Neparpeti Kathar Gaon	296040	2141200
264	Matipul 1,2	296167	2163200	318	Neparpeti Maj Gaon	296039	2141100
265	Men Rongphar	296198	2173500	319	Neparpeti Tinglijan No. 1 & 2	296045	2141700
266	Men Sing Engti	296100	2148900	320	Neper Pati Rochi Gaon	296188	2168900
267	Men Taro	296195	2172700				

DISTRICT CENSUS HANDBOOK - KARBI ANGLONG DISTRICT

Serial No.	Village Name	PLCN 2011	PLCN 2001	Serial No.	Village Name	PLCN 2011	PLCN 2001
321	New Assam Gaon	296306		374	Sairol	296106	2152000
322	New Mulsang	296397		375	Salem Phai	296027	2139000
323	Nihang	296172	2164400	376	Sam Ronghang	296231	
324	Nihang Ingti Gaon	296406		377	Sam Teron Gaon	296335	
325	Nokbe Teron	296241		378	Same Lagun	296364	
326	Nothong Bosti	296284		379	Samjel Vill	296377	
327	P.Vomli	296116	2154600	380	Sangmi Hanse	296144	2159000
328	Pahariya Bosti	296311		381	Sar Po Terang	296210	2177600
329	Pairam Engti	296159	2161000	382	Sar Rongpi	296146	2159200
330	Paisa Engti	296076	2145600	383	Sarbura Ingti	296351	
331	Pangmol	296237		384	Sarbura Teron Gaon	296346	
332	Paniram Terang	297811	2294700	385	Sardeka (Bardeka) Engti	297810	2294600
333	Parlen Larthe	296051	2142300	386	Sardoka Engti	297809	2294500
334	Phaibung Vill	296394		387	Sariahjan	296074	2145400
335	Phaimal (Phaimai)	296108	2152400	388	Sarik Hanse	296019	2137700
336	Phainum Vill	296396		389	Sarlip Terang	296071	2145100
337	Phang Jang	296096	2148000	390	Sarmen Killing	296098	2148500
338	Phong Bong Timung	296216	2179700	391	Sarmen Timung	296408	
339	Phul Tang	296102	2149300	392	Sarmungk Timung	296072	2145200
340	Phulok Rongpi	296253		393	Sarpo Tisso	296113	2153500
341	Pijo Engti	296359		394	Sarrongphai	296236	
342	Prothomik Saishtya Kendra	296245		395	Sartha Phangcho	296015	2137200
343	Rai Bosti	296677		396	Sarthe Borrung	296204	2174700
344	Rajen Rongphar (Chetry)	296323		397	Sarthe Engti	296114	2154200
345	Rakesh Terang Gaon	296345		398	Sarthe Killing	296048	2142000
346	Ram Bey	296151	2160000	399	Sarthe Kramsa (Bonglong Kramsa)	296681	
347	Ram Hanse	296089	2147200	400	Sarthe Rongpi	296046	2141800
348	Ram Ingti Gaon	296343		401	Sarthe Teron	296033	2139900
349	Ram Nath Kathar	296058	2143500	402	Sarthe Teron	296092	2147500
350	Ram Sing Teron	296036	2140500	403	Sarthe Teron	297818	2295400
351	Ram Terang	296399		404	Sarthe Timung	296066	2144600
352	Ramanagar	296093	2147600	405	Sarthe Timung Gaon	296326	
353	Rana Bosti	296673		406	Sarthe Tokbi	296254	
354	Rengma Bosti	296298		407	Sa-vat Terang	296247	
355	Reso Teron Gaon	296314		408	Senso Bey	296024	2138600
356	Ribo Bosti	296674		409	Shubhaneswari T.E.	298200	2334300
357	Risso Ronghang	296055	2143100	410	Sikari Bey	296030	2139500
358	Rong Bong Pathar	296196	2173100	411	Sikari Hanse	296357	
359	Rongagara	297820	2295600	412	Sikari Lekthe (China Sing Lekthe)	296226	
360	Rongbong Pathar Nepali Basti	296409		413	Sikari Phangcho	296017	2137400
361	Rongchelot	296018	2137500	414	Sikari Tokbi Gaon	296329	
362	Ronghampur	296233		415	Sing Hanse	296155	2160600
363	Ronghang	297829	2296600	416	Sing Killing	296183	2166400
364	Rongkimi Joysing Terang Gaon	296413		417	Sing Terang	296084	2146400
365	Rongphar Bosti	296294		418	Sing Terang	296414	
366	Rongpi Gaon	297831	2296800	419	Sing Teron Gaon	296313	
367	Rukasen Gaon	296307		420	Sing Teron Gaon	296318	
368	S. Mollen Vill	296398		421	Sir Engti	296047	2141900
369	Safajing Teron	296020	2137900	422	Sobdo Rongphar	296365	
370	Sai Gaon	296094	2147700	423	Soi Timung (Kania Timung)	296680	
371	Saijang	296110	2152900	424	Song Sing Terang Gaon	296412	
372	Sailum Kepjen Vill	296387		425	Sorumanthi Bey	296283	
373	Saimang Thadow Vill	296378					

VILLAGE AND TOWN DIRECTORY

Serial No.	Village Name	PLCN 2011	PLCN 2001	Serial No.	Village Name	PLCN 2011	PLCN 2001
426	Suba Bosti	296214	2178800	439	Tilu Bagh Vill	296300	
427	Subhu Vill	296389		440	Timung Kethe	296190	2170100
428	Tal Balijan 1,2	296080	2146000	441	Tokbi Bosti	296291	
429	Tal Balijan 1,2	296081	2146100	442	Udeng Tisso Gaon	296360	
430	Teke Gaon	296303		443	United Borlengri (Sikari Kathaq)	296132	2156700
431	Tekela Teron Gaon	296013	2136800	444	Uper Balijan	296082	2146200
432	Tengahola (Bokajan)	296263		445	Vokek Aji Men Terang Gaon	296415	
433	Thedong Hanse	296251		446	Vong Jang	296213	2178500
434	Thedong Timung	296331		447	Vothung Rongpi Vill	296330	
435	The-et Hanse	296256		448	Wai Teron	296031	2139600
436	Thenjol (New)	296390		449	Wophong Taro	296184	2166500
437	Thing Mathing Gaon	296320					
438	Thongnum	296382					

Serial No.	Village Name	PLCN 2011	PLCN 2001	Serial No.	Village Name	PLCN 2011	PLCN 2001
Name of CD Blokck : Howraghat				53	Chiru Rongheng	296864	2197700
1	Aghuna Timung	296777	2187500	54	Chiru Rongpi	296772	2187000
2	Ajut Terang	297156	2237100	55	Choiang gaon	297647	
3	Ambari Gaon	296969	2209100	56	Dakhin Silputa	297001	2213400
4	Ampathar	296994	2212000	57	Das Bari	296977	2209900
5	Ampukhuri	296802	2190600	58	Das Gaon (Hatun Pur Jay Sing)	296982	2210500
6	Ampukhuri	296934	2205600	59	Den Terang	296745	2183400
7	Ampukhuri	297685		60	Den Teron Gaon	297065	2223000
8	Ampukhuri Garo gaon	297741		61	Dera Gaon	297020	2216800
9	Ampukhuri No.2	296930	2205200	62	Dhuity Teron	296800	2190400
10	Ampupukhuri	296871	2198400	63	Dighal Pani Kachari	296885	2200400
11	At-So- Bey	297145	2235900	64	Dighali Par	296851	2195900
12	Bagaram Ronghang	296944	2206600	65	Dighalipar	296854	2196400
13	Bahoni gaon	297632		66	Dighliati Gaon	296890	2200900
14	Bakong Tisso	296867	2198000	67	Dilli Terang	296744	2183300
15	Bali Gaon	296873	2198700	68	Dingso Gaon	296762	2185700
16	Bali Gaon	297097	2229000	69	Diphu Tokbi	297637	
17	Balok Gaon	296761	2185600	70	Dipor Timung	296795	2189800
18	Bam gaon	297658		71	Dokhin Borgonga	296801	2190500
19	Bar-Bali Gaon	296754	2184300	72	Donka Rongphar	297747	
20	Barbil Gaon	296856	2196900	73	Doutpur	296932	2205400
21	Basa Bey	297018	2216600	74	Dumukhi	296880	2199900
22	Basa Rangphar	296755	2184400	75	Dumukhi Dighalipar	296870	2198300
23	Basa Teplong gaon	297687		76	Engleng Gaon (Thipok Engleng)	296991	2211400
24	Basalong Tokbi	296924	2204500	77	Eradighalpani	296840	2194700
25	Batabari	297678		78	Ganapath Gour Gaon	297004	2213900
26	Batabari	297722		79	Ganeshpur	296789	2189000
27	Beloguri	296855	2196700	80	Gangamala	296908	2202900
28	Bepari Teron	297002	2213700	81	Garjoga	297617	
29	Bey Kula	297642		82	Garo Basti	296743	2182700
30	Bharajan	296927	2204800	83	Garo Gaon	296738	2181900
31	Bi Ronghang	297684		84	Garukata Ratin Gaon	296734	2181500
32	Bilashpuri Gaon	296913	2203400	85	Garukhia Pukhuri	296850	2195800
33	Bini Engti	296814	2191900	86	Godabari	296806	2191000
34	Bomrui	296919	2204000	87	Gudam Gaon	296914	2203500
35	Bonglong Gaon	296756	2184500	88	Halda Bagan (English Bagan)	296979	2210100
36	Bor-Bari	296926	2204700	89	Haldu Bagan 2	296976	2209800
37	Borbil Amoni	297114	2231500	90	Hambong Gaon	296893	2201300
38	Bura Killing	296912	2203300	91	Hamukjan	297109	2230300
39	Bura Sing Rong Chehon	296819	2192600	92	Hanboka Gaon	297113	2231400
40	Bura Terong (San Pathar)	297112	2231300	93	Hariso Tokbi Gaon F.V	297798	2218600
41	Bura Tisso (Long Sekjan)	296946	2206800	94	Hatipara	296923	2204400
42	Burasing Teron Gaon	297036	2219600	95	Hatipara Kandali Ronghang	296895	2201500
43	Buraso Engti	296797	2190100	96	Hatipara Okreng	296900	2202100
44	Buraso Tokbi	297312	2259900	97	Hatiparameteka Block 1,2	296899	2202000
45	Centre Bazar	297636		98	Hemari Rongphar	297660	
46	Chandra Sing Hanse	297715		99	Henru Abi-1	297296	2258000
47	Chandra Sing Timung	296821	2192800	100	Hidi Bonglong	296857	2197000
48	Chat Teron	297031	2219100	101	Honbaka	296786	2188600
49	Chella Kuli Nam Gaon	296759	2185000	102	Honbaka-I	296787	2188700
50	Cherakani	296760	2185400	103	Hor Kathi Gaon	297099	2229200
51	Chereng Engti Gaon	297089	2226900	104	Horizon Bosti	297721	
52	Cherop Tokbi	296863	2197600				

VILLAGE AND TOWN DIRECTORY

Serial No.	Village Name	PLCN 2011	PLCN 2001	Serial No.	Village Name	PLCN 2011	PLCN 2001
105	Jaljuri	297118	2231900	159	Lanbai Pahar (Majur)	297003	2213800
106	Jaluguti	296879	2199800	160	Langtereng Rongpi	297769	
107	Jamunajapong Than	296889	2200800	161	Latua Gaon	296758	2184900
108	Janghar Gaon	296896	2201600	162	Lindak Engti	297127	2233100
109	Japi Saya	296751	2184000	163	Lindakteron	296966	2208800
110	Jar Terong	297139	2234900	164	Lon Sekjan Block 1,2	296954	2207600
111	Jeng Ronghang (Doloi gaon)	297640		165	Long Chap Engleng	296925	2204600
112	Jhahuguri Village	297117	2231800	166	Long Terang Gaon	296818	2192300
113	Jing Ronghang	297108	2230200	167	Long Thing Phangcho	296820	2192700
114	Jor Teron	296799	2190300	168	Longki Amse	297121	2232500
115	Joypur	296810	2191400	169	Longki Honse	296826	2193300
116	Jumuna Pagala Than	296901	2202200	170	Longki Terong	297124	2232800
117	Kabir Dharam	296955	2207700	171	Lonktuk Teron	296823	2193000
118	Kachupukhuri 1,2	296916	2203700	172	Loring Tipi Langtuk Tokbi	297630	
119	Kachupukhuri Santipur	296917	2203800	173	Loring Tipi Rong Terang	297629	
120	Kadai Rongphar	297641		174	Lotumari Gaon	297104	2229700
121	Kaje Sera Mati Khula	296805	2190900	175	Lotumari No.2	296807	2191100
122	Kaje Sera No.2	296780	2187900	176	Lumjong Killing	297631	
123	Kaje Sera No.3	296781	2188000	177	Lutumari No.1	296803	2190700
124	Kajesera Gaon	296782	2188100	178	Mahamaya Bal Gaon	296776	2187400
125	Kajesera No.1	296779	2187800	179	Mahamaya Sing Teron	296775	2187300
126	Kalai gaon No.2	297679		180	Maharaj Teron	297659	
127	Kamar Tisso	296825	2193200	181	Maj Gaon	297007	2214200
128	Kamrupia Gaon	296887	2200600	182	Maji Gaon	296757	2184600
129	Kamtapur	296809	2191300	183	Majuburi Gaon	297672	
130	Kangbura Killing	296997	2212700	184	Makung Gaon	297110	2230400
131	Kangting Rongpi	297088	2226800	185	Manik Teron	296942	2206400
132	Kania Rongphar	296968	2209000	186	Mati Khula	296791	2189200
133	Kania Toklei	296971	2209300	187	Mati Khula	296903	2202400
134	Karai Guri	296808	2191200	188	May Terang	296973	2209500
135	Karaijhar Gaon	296892	2201200	189	Men Taro	296877	2199300
136	Karirang Teron	297746		190	Men Timung	296796	2190000
137	Karkok Bilashpuri	296788	2188900	191	Meteka Janghar	296897	2201700
138	Karkok Bey Gaon	296915	2203600	192	Miji Gaon	296967	2208900
139	Karkok Gaon	296842	2195000	193	Mirido Pathar	296918	2203900
140	Kartik Gairi Gaon	296910	2203100	194	Miri Bali	296852	2196100
141	Katcherui	297119	2232000	195	Mistribali Gaon	296891	2201000
142	Katon Teron	296959	2208100	196	Modartoli Gaon	296886	2200500
143	Ka-Uri Pathar	296747	2183600	197	Molesh Bosti	296939	2206100
144	Ka-Uri Pathar	296749	2183800	198	Molesh Gaur Gaon	296940	2206200
145	Kethe Rongpi	297107	2230000	199	Monsing Engti	297017	2216500
146	Khor Bora	297061	2222600	200	Morok Gaon	297683	
147	Khulai Kro	297638		201	Mulajan	296742	2182600
148	Khulai Rongpi	297639		202	Mumru Ronghang	297652	
149	Kouch Gaon	296974	2209600	203	Mumru Ronhang	297000	2213300
150	Kram Kramsa	296998	2213100	204	Mura bari	297717	
151	Kramsa Kakijon	296945	2206700	205	Nagaya Gaon	296737	2181800
152	Krangbi Bey	296983	2210600	206	Nam Bokulia-1,2	297021	2216900
153	Kuli Gaon	296750	2183900	207	Namtong Lalung	296960	2208200
154	Kuli Gaon No.1	296882	2200100	208	Nandu bosti	297670	
155	Kuruna Bey Gaon	297106	2229900	209	Narlongati Adorsha Engti	296785	2188500
156	Lagar Maazur Mari	296938	2206000	210	Narlongati Adorsha Rongpi	296784	2188400
157	Laharighat	297705		211	Narlongti Adorsha	296783	2188200
158	Lakhimpuria	296987	2211000	212	Naya Danga	296907	2202800

Serial No.	Village Name	PLCN 2011	PLCN 2001	Serial No.	Village Name	PLCN 2011	PLCN 2001
213	Naya Danga Chohon Bosti	296941	2206300	265	Rongbong Engti	296771	2186900
214	New Bali Gaon	297100	2229300	266	Rongkimi	297111	2230500
215	Nijdeng Gaon	297062	2222700	267	Rongkut 1 Block -1,2	296838	2194500
216	No.1 Beloguri	296928	2204900	268	Rongkut Block No. 4	296839	2194600
217	No.2 Beloguri	296929	2205000	269	Rongkut Chouhan Bosti	297690	
218	No.2 Raja Pathar Silputa 1,2	296956	2207800	270	Rongkut Horizon gaon	297689	
219	No.3 Kuli Gaon	296881	2200000	271	Rongkut Mati Khula	296909	2203000
220	No.3 Okareng Pathar	296898	2201900	272	Rongkut No.1 Block 1-2	296835	2194200
221	Okreng Dighal Pani	296884	2200300	273	Rongkut No.3 Block No. 1,2	296834	2194100
222	Okreng Pathar	296894	2201400	274	Rongkut Urdhajan	297770	
223	On Sing	296878	2199600	275	Rongre Teran	296993	2211700
224	On Teron	296869	2198200	276	Sadar Bey Sampathar	296963	2208500
225	Pachim Kachamari	296920	2204100	277	Sador Kro	296962	2208400
226	Pachim Sum Pura	297019	2216700	278	Saini Langso	297287	2257100
227	Pakla Gaon	296978	2210000	279	Sam Pathar	296948	2207000
228	Pakritari	296804	2190800	280	Samarali	296931	2205300
229	Palam Engti	296865	2197800	281	Samar-Ali Das Gaon	296992	2211500
230	Palam Phongcho	296964	2208600	282	Samgaon	296989	2211200
231	Palka Mati	296845	2195300	283	Samuguri Kachamari No.1	296935	2205700
232	Palkha Mati	296844	2195200	284	Samuguri Kachamari No.2	296936	2205800
233	Pam Gaon Block 1,2	297098	2229100	285	Samuguri No. 1	296849	2195700
234	Pan Engti Gaon	296911	2203200	286	Samuguri No.2	296848	2195600
235	Pan Kumar	296875	2199000	287	Samuguri No.3 Block 1,2	296847	2195500
236	Pan Kumar Dimasa	296876	2199100	288	Sanding Gaon	296733	2181400
237	Paniram Killing	297137	2234600	289	Sankar Gaon	296740	2182100
238	Phuloni Block 1,2	297103	2229600	290	Sar Ingti	296972	2209400
239	Phuloni Terang	296746	2183500	291	Sar Rongpi	296824	2193100
240	Pochim Gajalipar	296905	2202600	292	Sar Terang - 1	296980	2210200
241	Pondit Ghat	296902	2202300	293	Sar Terong	296981	2210300
242	Pongure Kro	296868	2198100	294	Saret Takbi	296984	2210700
243	Pub Kachamari	296921	2204200	295	Saret Teron	296943	2206500
244	Pub- Silputa	296957	2207900	296	Sarik Bey No. 2	296843	2195100
245	Pub Silputa Chowhan	297401	2270300	297	Sarik Boygaon No.1	296841	2194900
246	Pub-Dikharu	296883	2200200	298	Sarjeng	296774	2187200
247	Pub-Gajalipar	296904	2202500	299	Sarkimi Taro	297713	
248	Pudum Pukhuri No.1	296811	2191500	300	Sarmen Kro	296933	2205500
249	Pudum Pukhuri No.2	296812	2191600	301	Sarthe Engti	296995	2212100
250	Raj Pur	296922	2204300	302	Sarthe Hanse	296975	2209700
251	Raja Pathar Tin- Ali Nepali Das	296949	2207100	303	Sarthe Kro (Sam Pathar)	296947	2206900
252	Rajapathar Hati	296937	2205900	304	Sarthe Rangpi	296741	2182500
253	Rajapathar Tin-Ali	296952	2207400	305	Sarthe Ronghong Sochen Pathar	296961	2208300
254	Rajapathar Tin-Ali (Silputa)	296953	2207500	306	Sarthe Rongphar	296815	2192000
255	Ram Lokjan	297669		307	Sarthe Rongphar	296822	2192900
256	Ram Nagar	297618		308	Sarthe Ronhang	297147	2236100
257	Ramsa Takbi	296753	2184200	309	Satnami Gaon	297748	
258	Rangkut No.2	296837	2194400	310	Selabor Rongpi	296790	2189100
259	Rangkut No.3(4)	296833	2194000	311	Seltu Mari	296813	2191700
260	Ratia Gaon	296735	2181600	312	Shilpukhuri Gaon	297102	2229500
261	Reng Reng Jharani	296792	2189300	313	Shilpukhuri Gaon	297105	2229800
262	Reng Reng Jhorani (Assamese gaon)	297706		314	Sikari Engti	297714	
263	Ring Gaon	296996	2212200	315	Sikari Engti Gaon	297014	2216000
264	Riso Rongpi	297037	2219700	316	Sildharampur	296769	2186500
				317	Simuluguri Gaon	297101	2229400

VILLAGE AND TOWN DIRECTORY

Serial No.	Village Name	PLCN 2011	PLCN 2001	Serial No.	Village Name	PLCN 2011	PLCN 2001
318	Sing Bey	297122	2232600	336	Tin-Ali Lalung	296951	2207300
319	Sital Mari	296846	2195400	337	Tingkreg Rongchohon	297716	
320	Sobai Kro	296836	2194300	338	Tisso Gaon	296999	2213200
321	Sukhang Terang	296748	2183700	339	Tokubari	296990	2211300
322	Sumaram Engti	297095	2227800	340	Toupura	296853	2196200
323	Sunpura	297022	2217000	341	Upper Bura Gaon	296763	2185800
324	Tarabasa Rongpi	296816	2192100	342	Uttar Bor Bil Reng Reng Jharani	296793	2189400
325	Tarabasa Sukam Tokbi	296817	2192200	343	Uttar Borbil No.1	296794	2189500
326	Teke Rongpi	296798	2190200	344	Uttar Borbil No.2	296828	2193500
327	Temikhula	296950	2207200	345	Uttar Borbil No.3	296829	2193600
328	Teprong Rongpi	296770	2186800	346	Uttar Borbill Block 1,2	296830	2193700
329	Thang Tisso	296866	2197900	347	Uttar Borbill 4 Block Block 1,2	296831	2193800
330	Thare Teron	296970	2209200	348	Uttar Borbill No.5 Block 1,2	296832	2193900
331	Tharwe Hanse	296965	2208700	349	Uttar Pan Kumar	296872	2198500
332	There Gaon	296888	2200700	350	Uttor Borbil Block-I No.2	296827	2193400
333	Thijiriguri Gaon	296778	2187600	351	Uttor Phonglokpet	296958	2208000
334	Thoi -So	296752	2184100	352	Vohar Engti	296874	2198800
335	Tiladanga Block 1,2	296906	2202700				

Serial No.	Village Name	PLCN 2011	PLCN 2001	Serial No.	Village Name	PLCN 2011	PLCN 2001
Name of CD Block : Samelangso				53	Chiri Longso	297086	2226600
1	Ahrok Taro	297776		54	Chiri Longso Kouch Gaon	297087	2226700
2	Ajut Teron	297030	2219000	55	Chirplak Rongpi	297698	
3	Alipur	297172	2239600	56	Christian Gaon	297191	2243500
4	Amreng Teron	297588	2291600	57	Daimalu Village	297116	2231700
5	Angjok Tokbi	297773		58	Dan Pahar Urang Bosti	297210	2246500
6	Anondapur	297171	2239500	59	Dawbor Teron Gaon	297564	2289200
7	Ara Engti Gaon	297601	2292900	60	Deka Sang Gour Basti	297211	2246600
8	Ardon Engti	297039	2220000	61	Deliram Gaon	297028	2218800
9	Atso Teron	297032	2219200	62	Den Gaon Christiant	297063	2222800
10	Atso Teron	297091	2227300	63	Den Gaon No.2	297066	2223200
11	Bagari Rongpi	297185	2242000	64	Den Terang Gaon	297788	
12	Bagsamari	297192	2243700	65	Desoi Rongpi	297665	
13	Baje Tokbi	297749		66	Dey Taro	297775	
14	Bajong Bey F.V.	297804	2279500	67	Dharam Haboi	296860	2197300
15	Bakulghat	297762		68	Dharapur	297375	2267400
16	Baputi Teron	297790		69	Dhenta Engti	297206	2245600
17	Bara Tisso	297174	2239800	70	Dhing Kro	297650	
18	Bas Bari Das Gaon	297457	2276600	71	Dhupguri	297449	2275800
19	Bas Bari No.2	297455	2276400	72	Dhupguri No.2	297450	2275900
20	Basu Bey Gaon	297656		73	Dighala Engti Gaon	296861	2197400
21	Basu Gaon Bl. 1	297452	2276100	74	Dikoi Teron	297044	2220900
22	Batabari	297664		75	Dikrut Timung	297471	2278000
23	Bey Kethe Gaon	297612	2294100	76	Dikrut Timung	297595	2292300
24	Bey Longbong	297470	2277900	77	Dingso Teron	297552	2287900
25	Bhaluk Jan	297058	2222300	78	Doidok Gaon	297388	2268700
26	Bhar Rongpi	297478	2279900	79	Dok Ronghang	297577	2290500
27	Bhet Killing Gaon	297248	2251800	80	Dok Tokbi	297574	2290200
28	Bhim Engleng	296765	2186100	81	Dong Jor Abi	297701	
29	Bhim Teron And Langtuk Taro	297221	2247800	82	Dongka Chingthu -2	297165	2238800
30	Bibek Langso	297162	2237800	83	Dongka Chingthu -3	297166	2238900
31	Binu Hanse	297205	2245500	84	Dongkarmuk Gaon	297187	2242500
32	Biren Teron Gaon	297477	2278700	85	Doni Tokbi (Habe Tokbi)	297593	2292100
33	Birikso Tokbi	297608	2293700	86	Dorsing Tokbi	297081	2225200
34	Birupara	297157	2237300	87	Ekai Bey	297573	2290100
35	Biwe Rongphar	297203	2244900	88	Engleng Gaon	297140	2235000
36	Bongaiuso Gaon	297253	2252500	89	Englong Kiri	297059	2222400
37	Bong-Et-Bey Gaon	297691		90	Etpo Taro	297209	2246400
38	Bor Deka Engleng Gaon	297230	2249200	91	Ganesh Pathar	297371	2267000
39	Borkhat Kro	297586	2291400	92	Gobin Rangpi	297350	2264500
40	Borsing Teron	297576	2290400	93	Gobin Rongpi	297144	2235700
41	Budishpur	297443	2275200	94	Goujum Khuli	297662	
42	Bura Phangcho	297774		95	Habe Bey	297173	2239700
43	Bura Phangso	297082	2225700	96	Habe Kather	297155	2236900
44	Chakra Bey	297750		97	Habe Kro	297035	2219500
45	Chamung Rongpi	297050	2221500	98	Habe Tokbi	297597	2292500
46	Chandra Teron	297551	2287800	99	Haberam Rongphar	297694	
47	Chandra Timung	297553	2288000	100	Hanse Kiri Gaon	297599	2292700
48	Chandrasing Engti	297201	2244700	101	Hanthar Teron	297207	2245700
49	Cheke Rongpi	297197	2244300	102	Hari Ronghang	297188	2242800
50	Chimin Killing	297218	2247500	103	Hause Kiri (Langlokso)	297556	2288300
51	Chingthong Rongphar	297766		104	Hemari Timo	297092	2227400
52	Chinthong	297580	2290800	105	Hoja Gaon	297056	2222100
				106	Hon Teron	297060	2222500

VILLAGE AND TOWN DIRECTORY

Serial No.	Village Name	PLCN 2011	PLCN 2001	Serial No.	Village Name	PLCN 2011	PLCN 2001
107	Horchat Teron	297483	2280700	161	Kiri Rongphar	297222	2247900
108	Hori Tero	296768	2186400	162	Kron Bey	297703	
109	Jaising Engti	297568	2289600	163	Kuluti Ronghang	297070	2223800
110	Jamuguri	297158	2237400	164	Kumguri	297199	2244500
111	Jang Phangcho	297783		165	Kumjai Tokbi	297732	
112	Jangme Bey	297781		166	Kuruna Singnar Gaon	297189	2243100
113	Jar Teron	297565	2289300	167	Lakhan Terang	296766	2186200
114	Jasiguri No.1	297159	2237500	168	Langhin Bazar Bl.-1	297395	2269600
115	Jasiguri No.2	297160	2237600	169	Langhin Kramsa	297793	
116	Jaypur No.1	297168	2239200	170	Langkeding Phangcho	297789	
117	Jaypur No.2	297169	2239300	171	Langtuk Engti	297096	2228100
118	Jaypur No.3	297170	2239400	172	Langtuk Engti	297200	2244600
119	Jeng Ronghang	297779		173	Langtuk Taro	297473	2278300
120	Jeng Rongpi	297692		174	Langtuk Tokbi	297182	2241700
121	Jengrang Bey	297246	2251600	175	Langtuk Tokbi Gaon	297579	2290700
122	Jingreng Hanse	297143	2235300	176	Larmati	297764	
123	Jonasing Killing	297751		177	Lemtem Singnar gaon	297653	
124	Jor Teron	297780		178	Lokhiram Killing (Engti Killing)	297582	2291000
125	Joy Baman Nepali	297777		179	Lokso Gaon	297038	2219800
126	Kachari Gaon	296739	2182000	180	Long Engti	297728	
127	Kachu Bey	297055	2222000	181	Long Teran	297064	2222900
128	Kaibong Kro	297046	2221100	182	Longki Tokbi (2)	297609	2293800
129	Kaibong Tisso	296862	2197500	183	Longthu Rongphar F.V	297799	2218700
130	Kaja Kramsa	297591	2291900	184	Lunse Timung	297027	2218500
131	Kam Tokbi	297216	2247100	185	Lunse Timung	297213	2246800
132	Kamai Ronghang	297153	2236700	186	Maghar Bosti	297220	2247700
133	Kamar Rongpi	297202	2244800	187	Mahari Engti	297085	2226500
134	Kanbor Teron	297607	2293600	188	Mai Ronghong	297040	2220500
135	Kandironghang	297033	2219300	189	Maidangsri Village	297115	2231600
136	Kandura Bosti	297673		190	Mairam Rongpi	297212	2246700
137	Kangbura Rongphar	297571	2289900	191	Maiso Engti	297164	2238600
138	Kangdei Rongpi Gaon	297563	2289100	192	Majari Tisso	297175	2239900
139	Kangdong Rongphar	297702		193	Manduli Boro gaon	297695	
140	Kangnek Tokbi	297068	2223400	194	Manikpur	297194	2243900
141	Kangthim Rongpi	297644		195	Manoi Ronglong	296859	2197200
142	Kangti Langso	297252	2252400	196	Mansing Kramsa	297198	2244400
143	Kangting Kro Gaon	297026	2218400	197	Markas Gaon	297186	2242200
144	Kania Bey	297071	2223900	198	Marlo Langso	297628	
145	Kania Engti	296764	2186000	199	Matikhula Timung Gaon	296858	2197100
146	Kania Ronghang	297076	2224700	200	Matilal Gaon	297163	2238200
147	Kania Rongphar	297190	2243400	201	May Rongpi	297772	
148	Kania Terang	297795		202	Maya Tokbi	297725	
149	Kania Teron	297083	2225800	203	Mekwe Engleng	297075	2224300
150	Kania Timung	297149	2236300	204	Men Hanse	297724	
151	Kat Tisso	297482	2280600	205	Merok Gaon	297141	2235100
152	Kathar Engti F.V	297796	2218200	206	Merok Kro	297080	2225100
153	Katiram Basumatari	297786		207	Mohari Engti	297584	2291200
154	Kawaiibil Gaon	297161	2237700	208	Mon Bahadur Limbu	297771	
155	Kehai Engleng	297754		209	Mon Terang	297251	2252100
156	Khai Engti	297585	2291300	210	Moniram Ronghang	297569	2289700
157	Khaya Sing Teron	297079	2225000	211	Monsing Kramsa	297693	
158	Khelan Terang	297655		212	Naibari Gaon	297090	2227100
159	Khoy Engti	297767		213	Nakul Basumatary	297093	2227500
160	Kiching Rongpi	297217	2247200				

Serial No.	Village Name	PLCN 2011	PLCN 2001	Serial No.	Village Name	PLCN 2011	PLCN 2001
214	Nala Engti Gaon	297250	2252000	267	Sam Taro Gaon	297348	2264300
215	Narayan Ronghang	297589	2291700	268	Sam Taro Gaon	297610	2293900
216	Nepali Ghat	297073	2224100	269	Sam Teron	297057	2222200
217	Ningkhreng Tisso	297229	2249100	270	Sambe Teron	297699	
218	Nirap Engti	297053	2221800	271	Samelangso Terang	297476	2278600
219	No.3 Jasiguri	297167	2239000	272	Samelangso Terang	297475	2278500
220	Nopak Killing	297481	2280500	273	Santipur	297193	2243800
221	On Bey Gaon	297054	2221900	274	Sapan Gaon	297358	2265700
222	Padum Bosti	297723		275	Sar Engti	297550	2287700
223	Pahar Guri	296773	2187100	276	Sar Ke-er Engti	297782	
224	Pahar Pur	297084	2226400	277	Sar Teron	297204	2245000
225	Pak-Et-Bey	297643		278	Sarburra Rongpi	297183	2241800
226	Palam Gaon	297067	2223300	279	Sargathi No.2	297456	2276500
227	Pandit Teron	297077	2224800	280	Sarik Teron	297069	2223600
228	Pandu Gaon	297393	2269400	281	Sarik Teron	297791	
229	Pangji Hanse F.V.	297806	2279700	282	Sarlip Tokbi	297045	2221000
230	Panjuri Adai Honse	297047	2221200	283	Sarlok Pathar	297178	2240900
231	Panjuri Chinthong Hanse	297042	2220700	284	Sarmen Hanse	297578	2290600
232	Panjuri Kachari	297048	2221300	285	Sarphu Kro	297605	2293300
233	Panjuri Langhin Kro	297049	2221400	286	Sarso Bey Gaon	297474	2278400
234	Parak Bey F.V	297797	2218300	287	Sartge Rongpi	297142	2235200
235	Parakhua	296736	2181700	288	Sartge Rongpi	297208	2246100
236	Partan Ronghang	297043	2220800	289	Sarthe	297148	2236200
237	Pepari Rongphar	297561	2288900	290	Sarthe Engti	297583	2291100
238	Phong Brik Era Bheti	297179	2241300	291	Sarthe Teron	297567	2289500
239	Photikjan	297394	2269500	292	Sarthe Timung	297792	
240	Phukan Rangpi	297154	2236800	293	Sarthe Tokbi	297368	2266700
241	Pin Khat Rongpi F.V.	297805	2279600	294	Sarthe Tokbi	297727	
242	Pinkhat Rongpi	297598	2292600	295	Sarthe Tokbi Gaon	297611	2294000
243	Pinkhat Rongpi Rongphar (Langlokso)	297562	2289000	296	Sermi Ronghang (Engleng)	297787	
244	Pinpo Engti (Khai Engti)	297581	2290900	297	Sikari Rangphar	297146	2236000
245	Plong Kro	297755		298	Sikari Ronghang	297572	2290000
246	Plong Tokbi	297794		299	Sikari Tokbi No.2	297176	2240500
247	Pochim Duidak	297072	2224000	300	Sikari Tokbi No.3	297177	2240600
248	Poisa Engti	297485	2280900	301	Simuluguri	297195	2244100
249	Pradip Killing	297181	2241600	302	Sing Rongpi	297784	
250	Ram Honse	297029	2218900	303	Sing Terang gaon	297720	
251	Ram Pukhuri	297387	2268600	304	Sing Teron	297604	2293200
252	Ram Terang	297214	2246900	305	Singnot Kro	297785	
253	Ramsing Engti	296767	2186300	306	Singronghang	297196	2244200
254	Ramsing Tisso	297472	2278200	307	Somar Ronghang	297697	
255	Rong Eta Rongpi	297215	2247000	308	Sonapur Salani gaon	297696	
256	Rong Teron (Borsing Teron)	297566	2289400	309	Sonapur Urang Bosti	297752	
257	Rongbong Kro	297778		310	Sudempuri	297663	
258	Rongchihen Gaon	297052	2221700	311	Sunapur	297295	2257900
259	Rongchihen Rongpi	297654		312	Sunarijan	297448	2275700
260	Rongchirum	297645		313	Tamin Gaon	297444	2275300
261	Rongeta Rongpi	297219	2247600	314	Tara Langso Singnor	297231	2249300
262	Rongjang Phong	297180	2241400	315	Tekela Teron	297592	2292000
263	Rongtara Hanse	297657		316	Thang Teron	297074	2224200
264	Sabrashi Rongphar	297590	2291800	317	Thedong	297247	2251700
265	Sai Engti	297249	2251900	318	Thekelangjun Bazar	297753	
266	Sai Taro	297606	2293400	319	Thekong Engti	297479	2280100

VILLAGE AND TOWN DIRECTORY

Serial No.	Village Name	PLCN 2011	PLCN 2001	Serial No.	Village Name	PLCN 2011	PLCN 2001
320	Tiar Bey (Kai Bey)	297575	2290300	326	Tormon Teron	297051	2221600
321	Tila Para No.1	297453	2276200	327	Totlung Rongphar	297739	
322	Tila Para No.2	297454	2276300	328	Vophong Tokbi	297184	2241900
323	Tingkreg Hori Engleng	297228	2249000	329	Wai Kro	297587	2291500
324	Tokbiso Phangcho	297763		330	Wapong Teron	297651	
325	Tomai Terang	297742					

Serial No.	Village Name	PLCN 2011	PLCN 2001	Serial No.	Village Name	PLCN 2011	PLCN 2001
Name of CD Block : Langsomepi				53	Dakhin Uttamji	297756	
1	Ajar Guri	297686		54	Desoi Teron	297410	2271200
2	Ake - Et Taro	297134	2234300	55	Dhan Sing Ronghang	297369	2266800
3	Am. Teron	297335	2262500	56	Dhansing Terang	297345	2263600
4	Amguri Gaon	297356	2265500	57	Dikrut Rongchehon	297271	2255000
5	Ataha Rongphar	297465	2277400	58	Dosi Teron	297258	2253500
6	Ati Gaon	297243	2251200	59	Englong Hanso	297307	2259400
7	Bachen Tisso	297130	2233400	60	Era Gaon	296988	2211100
8	Bachok Rongphar	297463	2277200	61	Ganeshpur	297381	2268000
9	Bagadal	297386	2268500	62	Garaiguri Village	297432	2273600
10	Bajang Gaon	297328	2261800	63	Goraimari	297677	
11	Bajong Lekthe	297299	2258300	64	Guripur Village	297431	2273500
12	Bali Ram Engti	297284	2256600	65	Habe Kro	297404	2270600
13	Balijan Bazar Bosti	297305	2258900	66	Haglu Kata	297009	2214400
14	Balijan No.2	297010	2214500	67	Halodhiati 1,2	297303	2258700
15	Balijan Nutun Bosti	297011	2214600	68	Hati Khuli	297399	2270000
16	Banduguri	297354	2265300	69	Hemai Gaon	297015	2216200
17	Barai Tisso	297367	2266600	70	Hemari Engti	297278	2256000
18	Basa Milik Kuki	297352	2264800	71	Hemari Singnar	297286	2256800
19	Beltala No.1	297445	2275400	72	Hemari Timung	297419	2272100
20	Beltala No.2	297447	2275600	73	Hembonglong	297265	2254400
21	Benglongso	297272	2255100	74	Hori Engti	297666	
22	Benjamin Taro	297759		75	Ita Para	297400	2270100
23	Bey Engti Village	297430	2273400	76	Jam Pukhuri	297360	2265900
24	Bhala Pura	297403	2270500	77	Jan Rongpi	297484	2280800
25	Bharai Guri	297373	2267200	78	Jar Hemari Gaon	297446	2275500
26	Bhita Para	297363	2266200	79	Jar Kuk	297451	2276000
27	Biba Rongphar	297380	2267900	80	Jay Sing Rongpi	297370	2266900
28	Bidyasing Tokbi	297707		81	Jaysing Rongpi	297441	2274600
29	Bijoi Lakhi Gaon	297435	2274000	82	Jokan Anglong	297761	
30	Bir Sing Teron	297311	2259800	83	Jumuna Timung	297337	2262700
31	Bisha Nath Pathar	297467	2277600	84	Kakati Kro	297407	2270900
32	Bithani Gaon	297327	2261700	85	Kalam Sing Engti	297133	2234100
33	Bonglong Engti	297365	2266400	86	Kalamsing Engti	297711	
34	Bongtok Terang	297152	2236600	87	Kam Sing Rongphar	297422	2272400
35	Bor Pukhuri	297462	2277100	88	Kangting Teron	297347	2264200
36	Bor Sing Hanse	297392	2269300	89	Kania Bey	297120	2232400
37	Borispa	297300	2258400	90	Kania Bey	297259	2253600
38	Borsing Rongphar	297334	2262400	91	Kania Engti	297263	2254200
39	Borsing Rongphar gaon	297634		92	Kania Hanse	297301	2258500
40	Borsing Tisso	297339	2262900	93	Kania Teron	297420	2272200
41	Bukulia Block 1,2	297302	2258600	94	Kania Teron	297458	2276700
42	Bukulia Ghat	297304	2258800	95	Kania Tisso	297270	2254900
43	Bura Rongphar	297280	2256200	96	Kathar Engti Gaon	297427	2273100
44	Bura Rongpi	297321	2260900	97	Kchai Terang	297323	2261100
45	Bura Teron	297468	2277700	98	Kehai Timung	297344	2263500
46	Buraso Takbi	297317	2260500	99	Kehai Kro (Lakhan)	297676	
47	Chandro Sing Kro	297269	2254800	100	Kehai Teron	297682	
48	Chapang Pathar	297704		101	Kengja Engti	297765	
49	Chapong Khor Sing Kro	297267	2254600	102	Khai Teron	297338	2262800
50	Chapong Man Phangcho	297264	2254300	103	Khaya Phangcho	297412	2271400
51	Chipip Langso	297418	2272000	104	Khoirpar	297436	2274100
52	Chiru Teron	297439	2274400	105	Koi Tisso (Kat Tisso)	297627	
				106	Kongjuk Gaon	297291	2257500

VILLAGE AND TOWN DIRECTORY

Serial No.	Village Name	PLCN 2011	PLCN 2001	Serial No.	Village Name	PLCN 2011	PLCN 2001
107	Kongjuk Kachari	297125	2232900	161	No.1 Banpur	297480	2280400
108	Korsing Kro	297646		162	No.1 Belbari	297374	2267300
109	Kumari Tali Gaon	297362	2266100	163	No.1 Dighali Maji Gaon	297397	2269800
110	Kumguri	297364	2266300	164	No.2 Dighali Maji Gaon	297398	2269900
111	Kur Kut Bosti	297396	2269700	165	No.2 Jaipur	297437	2274200
112	Kuruna Killing	297256	2253200	166	No.2 Kekang Pathar	297409	2271100
113	Kuruna Tisso	297292	2257600	167	No.3 Uttamjee	297433	2273800
114	Lachitalangso (Sarthe Kro)	297442	2274900	168	Norteng Engti	297319	2260700
115	Laikok (Kuki Gaon)	297331	2262100	169	Pahar Tila	297415	2271700
116	Lamba Teron	297411	2271300	170	Pak Langso Pahartila	297413	2271500
117	Langbung Dingpi	297273	2255400	171	Paklongso Bisha Nath	297428	2273200
118	Langbung Dingpi-1	297275	2255700	172	Pandit Ronhang	297131	2233500
119	Langbung Dingpi-2	297276	2255800	173	Pani Gaon	297460	2276900
120	Langdengpur	297361	2266000	174	Paplong Gaon	297340	2263000
121	Langhat Tokbi	297151	2236500	175	Pator Timung	297150	2236400
122	Langtuk Engti	297314	2260100	176	Patra Disa Kangki Engti	297013	2215800
123	Langtuk Ronghang	297440	2274500	177	Phai Klung	297330	2262000
124	Langtuk Terang	297123	2232700	178	Phankai Rongpi	297377	2267600
125	Langtuk Terang	297324	2261200	179	Phelang Kro Gaon	297434	2273900
126	Langtuk Terong	297336	2262600	180	Phudun Timung	297459	2276800
127	Lipson Engti	297668		181	Phuloni Bazar	297614	
128	Lokhan Bey	297376	2267500	182	Phuron Teron	297389	2269000
129	Lokhi Ram Teron	297308	2259500	183	Pin Khat Rongpi	297254	2252600
130	Lokhon Sing Engti	297128	2233200	184	Poisa Engti	297648	
131	Long Chitung	297310	2259700	185	Pup- Sikarighat Dimasa	297138	2234800
132	Long Teron	297132	2233900	186	Raha Tila	297416	2271800
133	Longki Bey	297288	2257200	187	Ram Sing Tisso	297262	2254000
134	Longki Teron	297346	2264100	188	Ram Teron	297094	2227700
135	Longkiri Habe	297277	2255900	189	Ramsing Terang	297298	2258200
136	Longnit Terang	297710		190	Ransing Gaon	297341	2263100
137	Longpar Pan Village F.V.	297801	2265100	191	Rensing Rongpi	297268	2254700
138	Longsiba Village F.V.	297800	2265000	192	Rong Chingrum	297661	
139	Lorence Terang	297758		193	Rong Nagar Chohan Bosti	297306	2259300
140	Lunse Terang	297379	2267800	194	Rong Teron	297466	2277500
141	Lunse Timung	297315	2260200	195	Rongbong Engti	297320	2260800
142	Mahari Rongpi	297757		196	Ronghang Teron	297325	2261300
143	Maikramsa	297016	2216300	197	Rongkut Terang	297383	2268200
144	Manai Terang	297342	2263200	198	Rongmarjang	297688	
145	Men bey	297700		199	Rongpi Ronghang	297309	2259600
146	Milik Gaon	297351	2264700	200	Rongtara	297675	
147	Mizo Teron	297260	2253700	201	Sakai Langso	297316	2260300
148	Mohan Phancho	297708		202	Salpara	297402	2270400
149	Mohansing Engleng	297674		203	Sam Teron	297078	2224900
150	Mohen Engleng	297425	2272900	204	Sam Teron Gaon	297469	2277800
151	Mohiram Taro	297136	2234500	205	Samarali (Sariali)	297357	2265600
152	Mon Sing Engti	297283	2256500	206	Samlala Gaon	297355	2265400
153	Mon Sing Hanse	297266	2254500	207	Samoguri	297353	2265200
154	Mon Timung	297635		208	Sanpura Dimasa Gaon	297008	2214300
155	Mondal Bey	297290	2257400	209	Sar Enghi	297372	2267100
156	Morok Phangcho	297391	2269200	210	Sar Teron	297421	2272300
157	Mumle Terang	297620		211	Sarbura Timung	297649	
158	Muwa Mari Gaon	297359	2265800	212	Sarbura Tisso	297282	2256400
159	N.Tichom Gaon	297322	2261000	213	Sarbura Tokbi	297384	2268300
160	Nalaso Engti gaon	297726		214	Saret Engti	297129	2233300

Serial No.	Village Name	PLCN 2011	PLCN 2001	Serial No.	Village Name	PLCN 2011	PLCN 2001
215	Sar-Et-Singnar	297285	2256700	240	Singnot Rongphar	297424	2272800
216	Sartge Singmar	297135	2234400	241	Son Sing Tisso	297293	2257700
217	Sarthe Enghi	297712		242	Tarlong Chikung Bey	297633	
218	Sarthe Engti	297126	2233000	243	Terang Bey Pt.2	297406	2270800
219	Sarthe Gaon	297326	2261600	244	Teron Bey Pt.1	297405	2270700
220	Sarthe Kro Gaon	297426	2273000	245	Teteliguri	297289	2257300
221	Sarthe Kro Village	297429	2273300	246	Teteliguri Nutun	297294	2257800
222	Sarthe Ronghang	297760		247	Thekerajan	297333	2262300
223	Sarthe Teron	297261	2253900	248	Theng Rongphar	297366	2266500
224	Sarthe Teron	297274	2255600	249	Theng Sam	297332	2262200
225	Sarthe Teron	297385	2268400	250	Thengkur Rongphar	297719	
226	Sarthe Timung	297382	2268100	251	There-Ke-Up	297279	2256100
227	Sedeng Terang	297012	2214700	252	Thokwam Rongpi	297438	2274300
228	Selabari Teron	297461	2277000	253	Tiban Hanse Village F.V.	297802	2279000
229	Sikari Bey	297408	2271000	254	Tichom Gaon	297343	2263400
230	Sikari Ghat	296986	2210900	255	Tikok Langso	297281	2256300
231	Sikari Pahar	297005	2214000	256	Tingkreng Bey	297417	2271900
232	Sikari Pathar	296985	2210800	257	Tokbiso Gaon	297349	2264400
233	Sikari Pathar (A)	297006	2214100	258	Tubong Engti	297257	2253400
234	Sil Bheta Kaury	297313	2260000	259	Udali Gaon 1,2	297297	2258100
235	Silipu Bey Gaon	297667		260	Utamji Bl.1	297464	2277300
236	Silve Village F.V.	297803	2279100	261	Wang Et Bey	297390	2269100
237	Sing Kong Rongpi	297378	2267700	262	Wel Bong Gaon	297329	2261900
238	Singnor F.V.	297807	2279800	263	X-Service	297414	2271600
239	Singnot Rongphar	297318	2260600	264	X-Service Selabar	297423	2272500

VILLAGE AND TOWN DIRECTORY

Serial No.	Village Name	PLCN 2011	PLCN 2001	Serial No.	Village Name	PLCN 2011	PLCN 2001
Name of CD Block : Rongmongwe				52	Gobin Rongphar	297625	
1	Angjok Rongphar	297736		53	Goutom Bosti	298116	2325300
2	Angjok Tokbi	298137	2327400	54	Habe Rongphar	298097	2323400
3	Anjok Bey	297499	2282400	55	Haitha Tokbi	298145	2328200
4	Bachekrang	298141	2327800	56	Haren Rongphar Gaon	298080	2321700
5	Badam Bey	297034	2219400	57	Harmoti (Gulap Killing)	297542	2286900
6	Balijuri	297519	2284600	58	Harsing Engti	297624	
7	Balijuri	297524	2285100	59	Haspani Terang (Mai Terang)	297502	2282700
8	Bamon Rongphar	297223	2248200	60	Hem Engti	298144	2328100
9	Bamun Bey	298103	2324000	61	Hemari Dadhora	298123	2326000
10	Bamun Teron	298108	2324500	62	Hemari Engti Gaon	298082	2321900
11	Bapuram Teron	298114	2325100	63	Hemari Lekthe	298107	2324400
12	Barpung Langso Paisa	298020	2315700	64	Het Singnar	298091	2322800
13	Basa Bey Gaon	297240	2250900	65	Hidipi (Phangcho Gaon)	297537	2286400
14	Batsim Singnar	298088	2322500	66	Holiram Singnar	298094	2323100
15	Bikhoya Sarthe	297533	2286000	67	Honisoni Pahar	297507	2283200
16	Binhum Killing	298149	2328600	68	Japijuri	298142	2327900
17	Birbal Kochari	297514	2284000	69	Jathe Ronghang	298128	2326500
18	Bohang Terang	297738		70	Jeng Bey (Kangbura Bey)	297505	2283000
19	Bor Deka Terang (Pandit Terang)	297530	2285700	71	Joysing Doloi (Model Village)	297626	
20	Borkat Teron	297237	2250500	72	Kaipani (Suren Teron)	297518	2284500
21	Borkula Kro	297242	2251100	73	Kaisor Rongpi	298148	2328500
22	Borsing Engti	297622		74	Kamson Rongpi	298089	2322600
23	Bura Kramsa	298119	2325600	75	Kang Bura Rongpi	297224	2248300
24	Bura Tisso	298113	2325000	76	Kang Tokbi	297504	2282900
25	Chandra Athai Gaon	297594	2292200	77	Kangbura Engti	298110	2324700
26	Chandra Athai gaon	297619		78	Kangdir Teron	298136	2327300
27	Chandra Killing	297517	2284400	79	Kania Bey Gaon	298199	2333600
28	Changhu	298043	2318000	80	Kania Engleng	297558	2288500
29	Chapang Pahar	297768		81	Kania Engti	297947	2308400
30	Chapong Pahar No.1	297233	2250000	82	Kania Kro	297543	2287000
31	Chikong Terang	298138	2327500	83	Kania Pungi (Khasia Punji)	297500	2282500
32	Chilim Engti (Nokbey Engti)	297540	2286700	84	Kania Rongphar	298134	2327100
33	Chilim Khuwa (Semson Engti)	297497	2282100	85	Kania Teron	298147	2328400
34	Chingkreng Rongpi	298115	2325200	86	Kat Teron (Sarthe Teron)	297534	2286100
35	Chinin Rongpi	297508	2283400	87	Katahar Engti	297506	2283100
36	Chinthong	297539	2286600	88	Kha Engti	297554	2288100
37	Chinthong Tokbi	298106	2324300	89	Khangra Tokbi	297226	2248600
38	Chokora Tisso	298117	2325400	90	Khay Bey	298027	2316400
39	Chondrosing Rongpi	298099	2323600	91	Khaya Singnar	297503	2282800
40	Daising Engti	297730		92	Khelan Terang	297871	2300800
41	Dalamara R.F.	298213	2334200	93	Khorsim Athai	297255	2252700
42	Dalamara T.E.	298206	2334900	94	Khorsing Terang	297559	2288700
43	Deopani F.V.	298210	2333900	95	Kiring Engti (Kiding Tokbi)	297541	2286800
44	Diliram Teron	298064	2320100	96	Kleng Tisso	297603	2293100
45	Diring Lekthe	298118	2325500	97	Kleng Tisso	297616	
46	Dokai Bey (Longki Bey)	297515	2284100	98	Kohora (A)	298100	2323700
47	Dongphonpur Gaon	297680		99	Kohora (B)	298111	2324800
48	Duar Salona	297532	2285900	100	Kohora Gaon	298112	2324900
49	Engchin Langso	297744		101	Kohora Saret Rongphar (Rongtera)	298102	2323900
50	Engle Pathar	298098	2323500	102	Kongbura Timung	297734	
51	Geleki	298095	2323200	103	Krem Kro	298092	2322900
				104	Lang Batung (Garo Bosti)	297555	2288200

Serial No.	Village Name	PLCN 2011	PLCN 2001	Serial No.	Village Name	PLCN 2011	PLCN 2001
105	Langbuton Garo Bosti	297745		155	Puthijuri Khasia	297623	
106	Langdhai Likhan	297244	2251300	156	Ra Kro (Babu Kro)	297526	2285300
107	Langherang Manduli	297547	2287400	157	Ra Rongpi (Angjok Rongpi)	297527	2285400
108	Langkam Teron	297596	2292400	158	Ram Milik	297536	2286300
109	Langmili	297974	2311100	159	Ram Rangpi	298009	2314600
110	Langtuk Hanse	297944	2308100	160	Ram Tokbi	298139	2327600
111	Langtuk Rongpi	298090	2322700	161	Rasho Engti	298121	2325800
112	Langtuk Tokbi	298124	2326100	162	Reka Pahar	297511	2283700
113	Lekthe Gaon	298078	2321500	163	Reka Pahar (Tarsing Rongphar)	297512	2283800
114	Lenthak Kro Gaon	297239	2250800	164	Ritlo Phangcho	297740	
115	Lindok Ronghang	297709		165	Rongbong Timung 297494 (Lakhi Ram Timung)		2281800
116	Lokhiram	298096	2323300	166	Rongmi Kramsa (Longbiram)	297488	2281200
117	Long Terang	297733		167	Rongmong Way	297549	2287600
118	Longbutang Nepali Bosti	297743		168	Rongtara	297544	2287100
119	Longjenso	297245	2251400	169	Rongtara Gaon	297023	2217400
120	Longki Hanse	297602	2293000	170	Rongtara Rongphar	297225	2248400
121	Lunse Phangcho	298129	2326600	171	Sabor Lekthe	297522	2284900
122	Lunse Teron	298126	2326300	172	Sar Terang	298130	2326700
123	Mahari Ronghang	297492	2281600	173	Sarbura Engti	298131	2326800
124	Man Singnar	297718		174	Sarbura Kro	297535	2286200
125	Men Kathar (Kehai Engti)	297490	2281400	175	Sarbura Rangpi	298026	2316300
126	Miji Gaon	297241	2251000	176	Sarbura Singnar	298109	2324600
127	Mizo Bosti	297548	2287500	177	Saret Kro (Suren Kro)	297528	2285500
128	Moha Kro	298133	2327000	178	Sarkehang Bey (Mohan Bey)	297487	2281100
129	Moka Gaon	297496	2282000	179	Sarmen Engti (Rongmi Engti)	297489	2281300
130	Monsaram Engti (Long Kathar)	297509	2283500	180	Sarmen Singnar	298093	2323000
131	Monsing Teron	297513	2283900	181	Sarpo Bey (Rensing Bey)	297486	2281000
132	Moram Lekthe (Hanchong Lekthe)	297495	2281900	182	Sarpo Kathar (Jaysing Kathar)	297531	2285800
133	Motia Rongphar	298104	2324100	183	Sarso Engti Gaon	298072	2320900
134	Motiar Engti (Sarthe Engti)	297498	2282300	184	Sarthe Bey	297621	
135	Muhi Terang	298140	2327700	185	Sarthe Engleng	297538	2286500
136	Mumding Terang (Kania Terang)	297529	2285600	186	Sarthe Engti	297525	2285200
137	Munda Basti	297681		187	Sarthe Killing (Chandra Killing)	297510	2283600
138	Mungseng Hanse	297227	2248700	188	Sarthe Kro	298132	2326900
139	Murphuloni R.F. (Jalangso)	298212	2334100	189	Sarthe Rongphar	298135	2327200
140	Naga Rongphar	297516	2284300	190	Sarthe Rongphar (Khaya Rongphar)	297520	2284700
141	Nandu Bey	297615		191	Sarthe Rongpi	297232	2249800
142	Nonke Gore	298143	2328000	192	Sarthe Rongpi	298101	2323800
143	Paite Gaon	297560	2288800	193	Sarthe Rongpi	298197	2333400
144	Paniram Ronghang	297501	2282600	194	Sarthe Terang	298146	2328300
145	Paniram Tokbi	297557	2288400	195	Sarthe Timung	298085	2322200
146	Parakhuwa Mechpara	297729		196	Sarthe Timung (Rongmi Timung)	297521	2284800
147	Parkup Pahar No.1	297234	2250200	197	Sarthe Tisso (Chingkang Tisso)	297491	2281500
148	Parkup Pahar No.2	297236	2250400	198	Sarthe Tisso Gaon	297600	2292800
149	Phangso Gaon	297613	2294200	199	Sarthe Tokbi (Lokhi Tokbi)	297546	2287300
150	Phulan Tokbi	297041	2220600	200	Sem Engti	298105	2324200
151	Phulok Engti	298120	2325700	201	Senso Bey	297025	2217900
152	Pin Ronghang (Sikari Ronghang)	297493	2281700	202	Sikari Bey	297024	2217600
153	Prilu Lalung	297735					
154	Puthijuri (Nepali Bosti)	297523	2285000				

VILLAGE AND TOWN DIRECTORY

Serial No.	Village Name	PLCN 2011	PLCN 2001	Serial No.	Village Name	PLCN 2011	PLCN 2001
203	Sikari Engti	298084	2322100	210	Thengkur Terang	298122	2325900
204	Singrai Terang	297731		211	Thikere Engti	297238	2250700
205	Singthu Langso	297737		212	Ti Langso Gaon	297235	2250300
206	Sir Teron	298125	2326200	213	Wapong Engjai	297671	
207	Sonari Rongphar Gaon	298083	2322000	214	Wophong Engti	297912	2304900
208	Songchar Lekthe	297545	2287200	215	Wophong Teron Gaon	297570	2289800
209	Songsar Engleng	298127	2326400				

Serial No.	Village Name	PLCN 2011	PLCN 2001	Serial No.	Village Name	PLCN 2011	PLCN 2001
Name of CD Block : Nilip				53	Chusengai Nary	298032	2316900
1	Amreng Engti	297886	2302300	54	Daibar Terang	297836	2297300
2	Amrong Terang	297908	2304500	55	Dakhara Hide Bey	298067	2320400
3	Angjak Engti	297883	2302000	56	Dakiram Takbi	297984	2312100
4	Angjok Hanse	298195	2333200	57	Daomara Gaon	298059	2319600
5	Angjok Rongpi	298187	2332400	58	Deigram Teron	297980	2311700
6	Ara Engti	298021	2315800	59	Dhaniram Engti	297939	2307600
7	Ardang Lekthe	297989	2312600	60	Dhaniram Teron	298010	2314700
8	Asot Rongpi	297882	2301900	61	Dhirola Takbi (John Takbi)	298007	2314400
9	Atha Tisso	297905	2304200	62	Dikai Engti	298016	2315300
10	Bajong Kro	298198	2333500	63	Dili Terang	298005	2314200
11	Balijan	297933	2307000	64	Gonpot Gore	298155	2329200
12	Baliram Engti	298002	2313900	65	Gudam Gaon	297961	2309800
13	Bamon Bey	297918	2305500	66	Gudam Teron	297913	2305000
14	Bapuram Bey (Rongpur)	297879	2301600	67	Habe Kro	298152	2328900
15	Bapuram Singnar	298188	2332500	68	Habe Tisso	298057	2319400
16	Bapuram Tokbi	298156	2329300	69	Hanghi	298049	2318600
17	Barju Rangpi Village	298075	2321200	70	Hanse Gaon	297962	2309900
18	Barlong Engti	297993	2313000	71	Har Phangcho	298056	2319300
19	Barpung Engleng	298019	2315600	72	Hawang Teron	297943	2308000
20	Barsali Teron	297910	2304700	73	Hemai Kiling	297859	2299600
21	Barsing Takbi	297983	2312000	74	Hemari Ronghang	298185	2332200
22	Basa Kro	297973	2311000	75	Hen Langso (Lekthe)	297948	2308500
23	Basa Terang	298040	2317700	76	Hensek (Longki Hansek)	297978	2311500
24	Basa Terang	298190	2332700	77	Ingroga (Ak Haipur)	298030	2316700
25	Bebe Tisso	297917	2305400	78	Jagen Rangphar Gaon	298081	2321800
26	Bepari	298048	2318500	79	Jaliram Terang	298000	2313700
27	Bepari Engti	297873	2301000	80	Jaliram Terang	298186	2332300
28	Betbari Teron	298177	2331400	81	Jamin Terang	298160	2329700
29	Bey Killing	297975	2311200	82	Jang-Et Terang	297915	2305200
30	Bhitar Kalioni (Merabheti)	297889	2302600	83	Jangfa	298035	2317200
31	Bhumij Gaon	297914	2305100	84	Jangmera Rengma	298068	2320500
32	Bogijan T.E.	298205	2334800	85	Jar Engleng	297921	2305800
33	Bogiram Ronghang	298151	2328800	86	Jar Taro	297988	2312500
34	Bokial Nanke	297893	2303000	87	Jong Hong Anglong (M.R. Terang)	297964	2310100
35	Bondarsing Engti	297864	2300100	88	Jonghar	297976	2311300
36	Bongkek Teron	297904	2304100	89	Joseph Hanse	297952	2308900
37	Bongso Tiso (Longhop Tisso)	297927	2306400	90	Joyram Engti	297941	2307800
38	Bonsing Timung	297968	2310500	91	Kalapahar Teron Gaon	298077	2321400
39	Bura Engti	298180	2331700	92	Kamargaon Nambar R.F.	298211	2334000
40	Bura Phangcho	297919	2305600	93	Kanaising Engti	297865	2300200
41	Bura Rongpi	297843	2298000	94	Kangbura Takbi	297985	2312200
42	Bura Singnar	298003	2314000	95	Kania Engti	297972	2310900
43	Bura Takbi	297955	2309200	96	Kania Kiling	297902	2303900
44	Bura Taro (Tarapung)	298014	2315100	97	Kania Rangpi	298001	2313800
45	Bura Terang	298039	2317600	98	Kania Terang	297837	2297400
46	Bura Teron	298182	2331900	99	Kania Terang	297842	2297900
47	Bura Tisso (Nokbe Tisso)	297965	2310200	100	Kania Teron	298011	2314800
48	Burapung Hanse	298018	2315500	101	Kania Tisso	297987	2312400
49	Chandra Terang	297960	2309700	102	Karua	298062	2319900
50	Chandra Teron	297966	2310300	103	Kathar Chandra Engti	297997	2313400
51	Chose Nary (1)	298031	2316800	104	Kehai Rongpi	297845	2298200
52	Chun Teron	297895	2303200	105	Kerenga	298044	2318100

VILLAGE AND TOWN DIRECTORY

Serial No.	Village Name	PLCN 2011	PLCN 2001	Serial No.	Village Name	PLCN 2011	PLCN 2001
106	Kharsing Lekthe	298006	2314300	159	Men Phangcho	298150	2328700
107	Khayasing Takbi	297899	2303600	160	Mensing Engti	297996	2313300
108	Khayasing Takbi	297992	2312900	161	Mirku Kharia	298054	2319100
109	Kheroni Phangcho	297891	2302800	162	Misso Tokbi	298192	2332900
110	Khinary	298045	2318200	163	Mohang Kirong	298028	2316500
111	Khirang Rengma	298069	2320600	164	Mohari Terang	298053	2319000
112	Khogen Rongphar	298171	2330800	165	Mohiram Bey	298165	2330200
113	Khongwani	298047	2318400	166	Mon Hanse	297841	2297800
114	Kidu Bey	297937	2307400	167	Mon Rongpi	297856	2299300
115	Kongkat	297835	2297200	168	Mon Teron	297834	2297100
116	Konia Tokbi Gaon	298159	2329600	169	Mongalsai Kumar	297922	2305900
117	Kro Keding	297887	2302400	170	Mongwa Bey	297970	2310700
118	Kudam Singnar	297850	2298700	171	Monsing Rongphar	297858	2299500
119	Kudam Terng	297936	2307300	172	Monsing Terang	297857	2299400
120	Kuthori Engti	298163	2330000	173	Mouzasing Ronghang	297969	2310600
121	Lakhan Teron	297924	2306100	174	Naharsala	298066	2320300
122	Lang-Rung Hanse	297945	2308200	175	Nanda Mura	298060	2319700
123	Langso Mepi	298071	2320800	176	Nandiram Takbi	297854	2299100
124	Langsomepi	297946	2308300	177	Nanka Garh Basti	297894	2303100
125	Langtuk Ronghang	298022	2315900	178	Nihang Bey	298023	2316000
126	Langtuk Rongpi	298170	2330700	179	Nihang Engti	298037	2317400
127	Langtuk Rongpi	298193	2333000	180	Pangti Kro	297900	2303700
128	Langtuk Singnar	298167	2330400	181	Paniram Kro	297851	2298800
129	Langtuk Terang	298194	2333100	182	Paniram Singnar	297928	2306500
130	Langtuk Teron	298012	2314900	183	Panjan Rangpi	297867	2300400
131	Lesai Shyam	297916	2305300	184	Patar Gaon	297957	2309400
132	Lindak Rongpi	297846	2298300	185	Pataram Timung	297935	2307200
133	Lindak Rongpi	297878	2301500	186	Pinkhat Engti	297940	2307700
134	Lindak Rongpi	297926	2306300	187	Promud Kumar (Bhadia Bhaja)	297949	2308600
135	Lindak Teron	297888	2302500	188	Raising	298051	2318800
136	Lokhiram	298158	2329500	189	Ram Lekthe	297874	2301100
137	Lokhiram Lekthe	297872	2300900	190	Ram Lekthe Gaon	298153	2329000
138	Lokhiram Tokbi	298189	2332600	191	Ram Rangphar	298086	2322300
139	Long Engti	298024	2316100	192	Ram Rongphar Gaon	298029	2316600
140	Longchap Gaon	298178	2331500	193	Ramsing Terang	298184	2332100
141	Longdili Terang	298162	2329900	194	Rawon Teron	297866	2300300
142	Longhup Teron	297942	2307900	195	Rensing (Taksing) Singnar	297999	2313600
143	Longkam Phangcho	297896	2303300	196	Rensing Lekthe	297990	2312700
144	Longki Engti	297986	2312300	197	Risangary	298046	2318300
145	Longki Ronghang	297903	2304000	198	Riso Ronghang	297951	2308800
146	Longki Tisso	297979	2311600	199	Rong Kimi	298052	2318900
147	Longkiram Gaon	298070	2320700	200	Rongbong Lekthe	298179	2331600
148	Longmura Tokbi	298181	2331800	201	Rongdang	297956	2309300
149	Longning Terang	298041	2317800	202	Rongmi Ronghang	298191	2332800
150	Longso Rengma	298042	2317900	203	Safapani	298008	2314500
151	Longtuk Engti	297977	2311400	204	Sai Kro	298013	2315000
152	Longtuk Terang	297839	2297600	205	Sam Hanse	297876	2301300
153	Lunse Rangpi	297881	2301800	206	Sam Singnar	298157	2329400
154	Lunse Rongpi	297855	2299200	207	Sangsar Engleng	297863	2300000
155	Mai Kro	297920	2305700	208	Sar Hanse	298038	2317500
156	Mai Timung	297934	2307100	209	Sar Rangphang	298058	2319500
157	Mari Terang	298076	2321300	210	Sar Takbi	297958	2309500
158	Men Hanse	298183	2332000	211	Sarat Tisso Gaon	298036	2317300

Serial No.	Village Name	PLCN 2011	PLCN 2001	Serial No.	Village Name	PLCN 2011	PLCN 2001
212	Sarbang Engti	297880	2301700	250	Sekari Engti	297911	2304800
213	Sarbura Bey	297971	2310800	251	Sekari Teron	297885	2302200
214	Sarbura Rangpi	298034	2317100	252	Sikari Terang	297991	2312800
215	Sarbura Terang	298174	2331100	253	Sing Teron	298055	2319200
216	Saret Bepari	298176	2331300	254	Singnat Engti	297892	2302900
217	Sar-Et Rongpi	297877	2301400	255	Singnot Lekthe Gaon	298154	2329100
218	Sar-Et Tisso	297875	2301200	256	Singthong Engti	297994	2313100
219	Sar-Ik-Rongphar	297954	2309100	257	Sonaram Terang	298172	2330900
220	Sarlok Singnar	297995	2313200	258	Song Rong	297840	2297700
221	Sarmen Rongphar	297923	2306000	259	Songnat Terang	297907	2304400
222	Sarmen Tisso	297981	2311800	260	Sonsiram Terang	298164	2330100
223	Sarthe Rongpi	298017	2315400	261	Sun Kro	298196	2333300
224	Sarthe Engti	297868	2300500	262	Tancai Terang	298065	2320200
225	Sarthe Engti	297901	2303800	263	Tarajan	298033	2317000
226	Sarthe Engti	297931	2306800	264	Tekela Engti	297930	2306700
227	Sarthe Engti	298169	2330600	265	Terem Kro	297897	2303400
228	Sarthe Kathar	297870	2300700	266	Teron Gaon	297963	2310000
229	Sarthe Kro	297849	2298600	267	Theruk Teron I	297852	2298900
230	Sarthe Lekthe	298166	2330300	268	Theruk Teron II	297853	2299000
231	Sarthe Rangpi	297860	2299700	269	Thong Teron	298175	2331200
232	Sarthe Rangpi (Hihiri Thengal)	297861	2299800	270	Toko Langso	298074	2321100
233	Sarthe Rongphar	297847	2298400	271	Ucha Engti	297884	2302100
234	Sarthe Rongphar	297862	2299900	272	Upper Daigrung	297953	2309000
235	Sarthe Rongphar	297998	2313500	273	Upper Longsomepi	298073	2321000
236	Sarthe Rongphar	298025	2316200	274	Urang Basti	298061	2319800
237	Sarthe Rongphar	298087	2322400	275	Uttar Dhalajan	297932	2306900
238	Sarthe Rongphar	298168	2330500	276	Werang Gaon	298161	2329800
239	Sarthe Rongpi	297844	2298100	277	Wilo Engti	297890	2302700
240	Sarthe Rongpi	297967	2310400	278	Wive Rongpi	297906	2304300
241	Sarthe Rongpi	298015	2315200	279	Wopeng Rongpi Gaon	298079	2321600
242	Sarthe Singnar	298173	2331000	280	Wophang Asar (Bidyasing Teron)	297938	2307500
243	Sarthe Takbi	297898	2303500	281	Wophang Engti	298063	2320000
244	Sarthe Terang	297838	2297500	282	Wophang Hanse	297848	2298500
245	Sarthe Terang	297959	2309600	283	Wophang Rongphar	297929	2306600
246	Sarthe Terang	297982	2311900	284	Wophang Rongpi	297950	2308700
247	Sarthe Timung	297925	2306200	285	Wophang Terang	298004	2314100
248	Sarthe Tisso	297869	2300600	286	Wophong Teron	297909	2304600
249	Sathi	298050	2318700				

CD Blockwise Village Directory

Census of India 2011-

Amenities and Land use

Name of District:-Karbi Anglong

Name of CD Block:-Amri

Sr.No.	Name of Village	Location code no.	Total area of the village (in hectares rounded up to one decimal place)	Total population (2011 census)	Number of households (2011 census)	Number of educational amenities available. (in the village , the distance range code viz; a Kms and c for 10+ kms of nearest place wh available is given).									
						Pre-Primary school (PP)	Primary school (P)	Middle school (M)	Secondary School (S)	Senior Secondary school (SS)	Degree college of arts science & commerce (ASC)	Engineering college(EC)	Medical college (MC)	Management institute (MI)	
1	2	3	4	5	6	7	8	9	10	11	12	13	14	15	
1	Baulagog	295292	150	179	38	c	1	b	b	b	c	c	c	c	
2	Beltola	295293	41	225	46		a	a	b	b	c	c	c	c	
3	Amguri	295294	100	468	91	2	2	a	2	b	c	c	c	c	
4	Ouguri	295295	175	133	30	c	1	a	a	b	c	c	c	c	
5	Pumakunchi	295296	28	371	72	c	1	a	a	a	c	c	c	c	
6	Amserli	295297	100	185	44	c	b	c	c	c	c	c	c	c	
7	Karbi Hidi	295298	9.7	210	36	b	1	b	b	c	c	c	c	c	
8	Lembra	295299	20	112	13	a	1	b	b	b	c	c	c	c	
9	Rakhui Hidi	295300	100	117	24	c	b	b	b	c	c	c	c	c	
10	Keng Abat	295301	19.5	244	43	c	1	a	c	c	c	c	c	c	
11	Sinari Roman	295302	215	95	18	c	1	b	b	c	c	c	c	c	
12	Amduba	295303	30	230	36	c	1	c	c	c	c	c	c	c	
13	Kumrai Khura	295304	627	238	43	c	1	b	c	c	c	c	c	c	
14	Hadau	295305	17	311	52	1	2		b	b	c	c	c	c	
15	Bogajamin	295306	27	174	30	c	1	a	c	c	c	c	c	c	
16	Tharakunchi	295307	600	462	81	c	1	b	b	c	c	c	c	c	
17	Pongraguri	295308	12	143	22	1	1	b	b	c	c	c	c	c	
18	Mugaguri	295309	22	212	35	c	1	b	b	c	c	c	c	c	
19	Silangkunchi	295310	10	438	66	c	1	b	c	c	c	c	c	c	
20	Uthankunchi	295311	300	155	24	b	1	b	c	c	c	c	c	c	
21	Langerdang	295312	300	420	75	b	1	1	1	b	c	c	c	c	

Village Directory

(As in 2009)

Location CodeNo:-314

Location CodeNo:-0130

(If not available within for < 5 Kms, b for 5-10 ere facility is																Number of Medical Amenities available. (If not available within the village , the distance range code viz; a for < 5 Kms, b for 5-10 Kms and c for 10+ kms of nearest place where facility is available is given).	Name of Village	Serial Number
16	17	18	19	20	21	22	23	24	25	26	27	28	29	30	31			
																2		
c	c	c			c	c	c	c	c	c	c	c	c	c	c		Baulagog	1
c	c	c	c	c	c	a	c	c	c	c	c	c	c	c	c		Beltola	2
c	c	c	c	c	b	b	a	c	c	c	c	b	b	c			Anguri	3
c	c	c	c	c	c	a	c	c	c	c	c	c	c	c	c		Ouguri	4
c	c	c	c		c	a	c	c	c	c	c	c	c	c	c		Pumakunchi	5
c	c	c	c		c	c	c	c	c	c	c	c	c	c	c		Amserli	6
c	c	c	c		c	c	b	c	c	c	c	c	c	c	c		Karbi Hidi	7
c	c	c	c		c	c	b	c	c	c	c	c	c	c	c		Lembra	8
c	c	c	c		c	c	b	c	c	c	c	c	c	c	c		Rakhui Hidi	9
c	c	c	c		c	c	c	c	c	c	c	c	c	c	c		Keng Abat	10
c	c	c	c		c	c	c	c	c	c	c	c	c	c	c		Sinari Roman	11
c	c	c	c		c	c	c	c	c	c	c	c	c	c	c		Amduba	12
c	c	c	c		c	c	c	c	c	c	c	c	c	c	c		Kumrai Khura	13
c	c	c	c		c	c	a	c	c	c	c	c	c	c	c		Hadau	14
c	c	c	c		c	c	c	c	c	c	c	c	c	c	c		Bogajamin	15
c	c	c	c		c	c	b	c	c	c	c	c	c	c	c		Tharakunchi	16
c	c	c	c		c	c	a	c	c	c	c	c	c	c	c		Pongraguri	17
c	c	c	c		c	c	b	c	c	c	c	c	c	c	c		Mugaguri	18
c	c	c	c		c	c	c	c	c	c	c	c	c	c	c		Silangkunchi	19
c	c	c	c		c	c	c	c	c	c	c	c	c	c	c		Uthankunchi	20
c	c	c	c		c	c	c	c	c	c	c	c	c	c	c		Langerdang	21

Sr.No.	Name of Village	Number of Non-Government Medical Amenities available.							Availability of drinking water - Yes / No							Availability of toilet & others Yes / No					
		Charitable non Govt. hospital/Nursing home.	Medical practitioner with MBBS Degree	Medical practitioner with other degree	Medical practitioner with no degree	Traditional practitioner and faith healer .	Medicine Shop	Others	Tap water (Treated/Untreated)	Well water (Covered / Uncovered well)	Hand Pump	Tube wells / Bore well	Spring	River / Canal	Tank / Pond / Lake	Others	Community toilet including bath.	Community toilet excluding bath.	Rural sanitary mart or sanitary hardware outlet available near the village.	Community bio- gas or recycle of waste for productive use.	
1	2	32	33	34	35	36	37	38	39	40	41	42	43	44	45	46	47	48	49	50	
1	Baulagog	0	0	0	0	0	0	0	No	Yes	No	Yes	Yes	No	No	No	No	No	No	No	
2	Beltola	0	0	0	0	0	0	0	Yes	Yes	No	Yes	No	No	No	No	No	No	No	No	
3	Amguri	0	0	0	0	0	0	0	Yes	Yes	Yes	Yes	No	Yes	Yes	No	No	No	No	No	
4	Ouguri	0	0	0	0	0	0	0	No	Yes	No	No	No	Yes	No	No	No	No	No	No	
5	Pumakunchi	0	0	0	0	0	0	0	Yes	Yes	No	No	Yes	Yes	No	No	No	No	No	No	
6	Amserli	0	0	0	0	0	0	0	Yes	Yes	No	No	Yes	No	Yes	No	No	No	No	No	
7	Karbi Hidi	0	0	0	0	0	0	0	Yes	No	No	No	Yes	Yes	Yes	No	No	No	No	No	
8	Lembra	0	0	0	0	0	0	0	No	No	No	No	Yes	No	Yes	No	No	No	No	No	
9	Rakhui Hidi	0	0	0	0	0	0	0	No	No	No	No	Yes	Yes	No	No	No	No	No	No	
10	Keng Abat	0	0	0	0	0	0	0	No	Yes	No	No	Yes	Yes	No	No	No	No	No	No	
11	Sinari Roman	0	0	0	0	0	0	0	No	No	No	No	Yes	Yes	No	No	No	No	No	No	
12	Amduba	0	0	0	0	0	0	0	No	No	No	No	Yes	No	No	No	No	No	No	No	
13	Kumrai Khura	0	0	0	0	0	0	0	No	No	No	No	Yes	Yes	No	No	No	No	No	No	
14	Hadau	0	0	0	0	0	0	0	No	No	No	No	Yes	Yes	No	No	No	No	No	No	
15	Bogajamin	0	0	0	0	0	0	0	No	Yes	No	No	Yes	Yes	No	No	No	No	No	No	
16	Tharakunchi	0	0	0	0	0	0	0	No	Yes	No	No	Yes	No	No	No	No	No	No	No	
17	Pongraguri	0	0	0	0	0	0	0	No	No	No	No	Yes	No	No	No	No	No	No	No	
18	Mugaguri	0	0	0	0	0	0	0	No	Yes	No	No	Yes	Yes	Yes	No	No	No	No	No	
19	Silangkunchi	0	0	0	0	0	0	0	No	Yes	No	No	Yes	Yes	No	No	No	No	No	No	
20	Uthankunchi	0	0	0	0	0	0	0	Yes	Yes	No	No	Yes	Yes	Yes	No	No	No	No	No	
21	Langerdang	0	0	0	0	0	0	0	Yes	Yes	No	No	Yes	No	No	No	No	No	No	No	

Communication and transport facilities (If amenities available code -Yes is given except for Village Pin Code ,If not available within the village , the distance range code viz; a for < 5 Kms, b for 5-10 Kms and c for 10+ kms of nearest place where facility is available is given).																	Name of Village	Serial Number
Post office(PO)	Sub post office (SPO)	Post & Telegraph office (P&TO)	Village Pin Code	Telephones (Land lines)	Public call office (PCO)	Mobile phone coverage	Internet cafes/ Common service centre (CSC)	Private courier facility	Bus service (Public & Private)	Railway stations	Auto/Modified Autos	Taxis and Vans	Tractors	Cycle-pulled rickshaws(Manual & Machine driven)	Carts driven by animals	Sea /River ferry service		
51	52	53	54	55	56	57	58	59	60	61	62	63	64	65	66	67	2	1
c	b	c	782413	c	a	a	c	c	Yes	c	c	c	c	a	a	c	Baulagog	1
c	a	c	782413	c	b	b	c	c	Yes	c	c	c	c	c	c	c	Beltola	2
c	b	c	782485	c	a	b	c	a	a	c	b	b	b	b	b	c	Amguri	3
c	a	c	782413	c	b	b	b	b	Yes	c	b	b	b	c	b	c	Ouguri	4
c	a	c	782413	c	c	c	c	c	Yes	c	c	a	c	a	a	c	Pumakunchi	5
c	c	c	782413	c	c	c	c	c	Yes	c	c	c	c	c	c	c	Amserli	6
c	b	c	782413	c	c	a	c	c	Yes	c	c	Yes	c	c	c	c	Karbi Hidi	7
c	a	c	782413	c	c	b	c	c	Yes	b	c	c	c	c	c	c	Lembra	8
c	b	c	782419	c	c	a	c	c	Yes	c	c	c	c	c	c	c	Rakhui Hidi	9
c	c	c	782413	c	c	c	c	c	c	c	c	c	c	c	c	c	Keng Abat	10
c	c	c	782413	c	c	c	c	c	c	c	c	c	c	Yes	c	c	Sinari Roman	11
c	c	c	782425	c	c	c	c	c	c	c	c	c	c	c	c	c	Amduba	12
c	c	c	782412	c	c	c	c	c	c	c	c	c	c	c	c	c	Kumrai Khura	13
c	b	c	782485	c	c	a	c	c	Yes	c	c	c	c	c	c	c	Hadau	14
c	c	c	782413	c	c	c	c	c	c	c	c	c	c	c	c	c	Bogajamin	15
c	b	c	782413	c	c	c	c	c	Yes	c	c	c	c	c	c	c	Tharakunchi	16
c	b	c	782413	c	c	a	c	c	Yes	c	c	c	c	c	c	c	Pongraguri	17
c	b	c	782413	c	c	a	c	c	Yes	c	c	c	c	c	c	c	Mugaguri	18
c	c	c	782413	c	c	c	c	c	c	c	c	c	c	c	c	c	Silangkunchi	19
c	c	c	782413	c	c	c	c	c	Yes	c	c	c	c	c	c	c	Uthankunchi	20
a	a	c	782413	c	c	c	c	c	Yes	c	c	c	a	c	c	c	Langerdang	21

Sr.No.	Name of Village	Village connected to highways,village roads, banks & credit societies (If amenities available code -Yes is given, If not available within the village , the distance range code viz; a for < 5 Kms, b for 5-10 Kms and c for 10+ kms of nearest place where facility is available is given).													Availability of misc within the village , 1 kms of nearest place					
		Connected to national highway(NH)	Connected to state highway(SH)	Connected to major district road (MDR)	Connected to others district road	Pucca roads	Kutchcha roads	Water bounded macadam(WBM) roads	Navigable waterway (river/canal)(NW)	Footpaths (FP)	Commercial & Co-operative Banks	ATM	Agricultural Credit Societies	Self-Help Group (SHG)	Public distribution system (PDS) shop	Mandis / Regular market	Weekly Haat			
1	2	68	69	70	71	72	73	74	75	76	77	78	79	80	81	82	83			
1	Baulagog	a	a	Yes	Yes	b	b	b	b	Yes	c	c	c	Yes	Yes	a	Yes			
2	Beltola	b	b	Yes	Yes	b	Yes	a	b	Yes	c	c	c	Yes	Yes	b	Yes			
3	Amguri	c	c	a	Yes	b	Yes	a	a	Yes	c	c	c	Yes	Yes	a	Yes			
4	Ouguri	b	b	Yes	Yes	b	a	a	a	Yes	c	c	c	Yes	Yes	Yes	Yes			
5	Pumakunchi	a	Yes	Yes	Yes	a	Yes	a	b	Yes	b	c	c	Yes	Yes	a	Yes			
6	Amserli	c	c	Yes	Yes	b	c	c	b	Yes	c	c	c	Yes	Yes	Yes	Yes			
7	Karbi Hidi	c	c	Yes	Yes	b	Yes	c	Yes	Yes	b	c	b	Yes	Yes	a	Yes			
8	Lembra	c	c	Yes	Yes	c	Yes	a	a	Yes	b	c	c	Yes	Yes	a	Yes			
9	Rakhui Hidi	c	c	Yes	Yes	a	b	b	c	Yes	c	c	c	Yes	Yes	b	Yes			
10	Keng Abat	c	c	c	Yes	a	Yes	a	c	Yes	c	c	c	Yes	Yes	a	Yes			
11	Sinari Roman	c	c	c	Yes	a	a	a	a	Yes	c	c	c	Yes	Yes	a	Yes			
12	Amduba	c	c	c	Yes	b	Yes	a	c	Yes	c	c	c	Yes	Yes	a	Yes			
13	Kumrai Khura	c	c	c	Yes	b	Yes	a	c	Yes	c	c	c	a	a	a	a			
14	Hadau	c	c	Yes	Yes	a	Yes	c	c	Yes	c	c	c	a	a	a	a			
15	Bogajamin	c	c	c	Yes	a	a	a	c	Yes	b	c	b	Yes	a	a	a			
16	Tharakunchi	c	c	Yes	Yes	b	Yes	b	b	Yes	b	c	b	Yes	Yes	a	a			
17	Pongraguri	c	c	Yes	Yes	a	a	c	c	Yes	b	c	b	Yes	a	a	a			
18	Mugaguri	c	c	Yes	Yes	a	Yes	a	c	Yes	a	c	a	Yes	Yes	a	Yes			
19	Silangkunchi	c	c	c	Yes	a	Yes	a	c	Yes	b	c	b	Yes	Yes	a	a			
20	Uthankunchi	c	c	Yes	Yes	c	c	c	c	Yes	b	c	b	Yes	Yes	a	Yes			
21	Langerdang	c	c	Yes	Yes	b	Yes	c	c	Yes	c	c	c	Yes	a	c	c			

ellaneous facilities (If amenities available code -Yes is given, If not available the distance range code viz; a for < 5 Kms, b for 5-10 Kms and c for 10+ e where facility is available is given).

84	85	86	87	88	89	90	91	92	93	94	95	96	97	Name of Village	Serial Number
c	a	Yes	c	a	a	c	c	c	c	c	a	c	c	Baulagog	1
c	a	a	c	a	b	a	c	c	c	c	b	c	c	Beltola	2
a	a	Yes	a	Yes	b	b	b	b	b	b	b	c	b	Amguri	3
b	a	Yes	c	a	b	c	c	c	c	c	b	c	c	Ouguri	4
c	a	Yes	c	a	c	a	c	c	c	c	a	c	c	Pumakunchi	5
c	c	c	Yes	c	c	c	c	c	c	c	c	c	c	Amserli	6
c	c	Yes	c	a	c	c	c	c	c	c	c	c	c	Karbi Hidi	7
c	c	Yes	c	a	c	c	c	c	c	c	c	c	c	Lembra	8
c	c	a	c	a	c	c	c	c	c	c	c	c	c	Rakhui Hidi	9
c	c	Yes	c	b	c	c	c	c	c	c	c	c	c	Keng Abat	10
c	c	c	c	c	c	c	c	c	c	c	c	c	c	Sinari Roman	11
c	c	Yes	c	c	c	c	c	c	c	c	c	c	c	Amduba	12
c	c	Yes	c	c	c	c	c	c	c	c	c	c	c	Kumrai Khura	13
c	c	Yes	a	c	a	c	c	c	c	c	c	Yes	c	Hadau	14
c	c	Yes	Yes	c	c	c	c	c	c	c	Yes	Yes	c	Bogajamin	15
c	c	Yes	c	Yes	c	c	c	c	c	c	c	c	c	Tharakunchi	16
c	c	Yes	c	c	a	c	c	c	c	c	c	c	c	Pongraguri	17
c	c	Yes	a	c	c	a	c	a	c	c	c	c	c	Mugaguri	18
c	b	Yes	c	c	c	a	c	c	c	c	c	c	c	Silangkunchi	19
c	b	Yes	Yes	b	c	b	c	c	c	c	c	c	c	Uthankunchi	20
c	c	Yes	c	b	c	b	c	c	c	c	c	c	c	Langerdang	21

Sr.No.	Name of Village	Availability of electricity (Yes/No)				Land Use								
						Nearest Town		Area under different types of land use decimal place)						
		Power Supply for Domestic Use (ED)	Power Supply for Agricultural Use (EAG)	Power Supply for Commercial Use (EC)	Power Supply for All Uses (EA)	Name	Distance range code i.e. a for < 5 Kms, b for 5-10 Kms and c for 10+ kms .	Forests	Area under Non-agricultural Uses	Barren and Un-cultivable land	Permanent Pastures and Other Grazing Lands	Land Under Miscellaneous Tree Crops etc.	Culturable Waste Land	
98	99	100	101	102	103	104	105	106	107	108	109			
1	Baulagog	Yes	No	No	No	JAGIROAD	c	0	3	18	5	2	20	
2	Beltola	Yes	No	No	No	JAGIROAD	c	0	1	5	1	2	7	
3	Amguri	Yes	No	No	No	DONKAMONKA	b	0	3	7	2	9	3	
4	Ouguri	Yes	No	No	No	JAGIROAD	c	0	15	4	7	15	12	
5	Pumakunchi	Yes	No	No	No	JAGIROAD	c	0	2	2	3	2	5	
6	Amserli	No	No	No	No	JAGIROAD	c	0	11	5	2	30	0	
7	Karbi Hidi	No	No	No	No	JAGIROAD	c	0	6	0.6	0.3	0.9	0.6	
8	Lembra	No	No	No	No	JAGIROAD	c	0	3	0	2	7	4	
9	Rakhui Hidi	No	No	No	No	JAGIROAD	c	0	20	10	15	20	5	
10	Keng Abat	No	No	No	No	JAGIROAD	c	0	2	4	3	3	1.5	
11	Sinari Roman	No	No	No	No	JAGIROAD	c	0	35	25	16	21	20	
12	Amduba	No	No	No	No	JAGIROAD	c	0	2.5	1	8	6	4	
13	Kumrai Khura	Yes	No	No	No	JAGIROAD	c	0	5	85	20	27	320	
14	Hadau	No	No	No	No	JAGIROAD	c	0	3	6	1	1	1	
15	Bogajamin	No	No	No	No	JAGIROAD	c	0	2.5	5	1.5	2	4	
16	Tharakunchi	Yes	Yes	No	No	JAGIROAD	c	0	75	60	63	80	75	
17	Pongraguri	No	No	No	No	JAGIROAD	c	0	0.5	1	2	2	1.5	
18	Mugaguri	No	No	No	No	JAGIROAD	c	0	4	3	2	3	2	
19	Silangkunchi	No	No	No	No	JAGIROAD	c	2	1	2.5	0.5	1.5	1.5	
20	Uthankunchi	Yes	No	No	No	JAGIROAD	c	0	30	40	30	40	20	
21	Langerdang	No	No	No	No	JAGIROD	c	0	50	60	40	20	15	

Land Use (in hectares rounded up to one										Name of three most important commodities manufactured			Name of Village	Serial Number
Area irrigated by source (in hectare).														
Fallow lands other than current fallows	Current Fallows	Net Area Sown	Total Irrigated Land Area	Total Un-irrigated Land Area	Canals (C)	Wells/Tube-wells(W/TW)	Tanks/Lakes(T/L)	Water Falls(WF)	Others(O)	First	Second	Third		
110	111	112	113	114	115	116	117	118	119	120	121	122	2	1
35	45	22	0	22	0	0	0	0	0				Baulagog	1
9	10	6	0	6	0	0	0	0	0				Beltola	2
17	42	17	0	17	0	0	0	0	0				Amguri	3
35	45	42	0	42	0	0	0	0	0				Ouguri	4
4	6	4	0	4	0	0	0	0	0				Pumakunchi	5
15	20	17	0	17	0	0	0	0	0				Amsarli	6
0.6	0.6	0	0	0	0	0	0	0	0				Karbi Hidi	7
0	2	2	0	2	0	0	0	0	0				Lembra	8
15	15	0	0	0	0	0	0	0	0				Rakhui Hidi	9
2	2	2	0	2	0	0	0	0	0				Keng Abat	10
34	40	24	0	24	0	0	0	0	0				Sinari Roman	11
2	3	3.5	0	3.5	0	0	0	0	0				Amduba	12
50	70	50	0	50	0	0	0	0	0				Kumrai Khura	13
2	1	2	0	2	0	0	0	0	0				Hadau	14
3	2	7	0	7	0	0	0	0	0				Bogajamin	15
75	72	100	0	100	0	0	0	0	0				Tharakunchi	16
1	1	3	0	3	0	0	0	0	0				Pongraguri	17
3	2	3	0	3	0	0	0	0	0				Mugaguri	18
1	0	0	0	0	0	0	0	0	0				Silangkunchi	19
30	50	60	0	60	0	0	0	0	0				Uthankunchi	20
25	30	60	0	60	0	0	0	0	0				Langerdang	21

Sr.No.	Name of Village	Location code no.	Total area of the village (in hectares rounded up to one decimal place)	Total population (2011 census)	Number of households (2011 census)	Number of educational amenities available. (in the village , the distance range code viz; a for 0-5 Kms and c for 10+ kms of nearest place where available is given).									
						Pre-Primary school (PP)	Primary school (P)	Middle school (M)	Secondary School (S)	Senior Secondary school (SS)	Degree college of arts science & commerce (ASC)	Engineering college(EC)	Medical college (MC)	Management institute (MI)	
1	2	3	4	5	6	7	8	9	10	11	12	13	14	15	
22	Phutsari	295313	75	635	111	b	2	1	1	b	c	c	c	c	
23	Khaplang Kunchi	295314	400	222	38	b	1	b	b	b	c	c	c	c	
24	Roman Marjong	295315	450	386	56	1	1	a	a	a	c	c	c	c	
25	Umswai	295316	61	475	71	1	1	1	1		c	c	c	c	
26	Lang Arkhon(Umswai)	295317	12	422	64	a	1	a	a	a	c	c	c	c	
27	Rumphom	295318	2	462	85	1	1	a	c	c	c	c	c	c	
28	Chidamakha	295319	43	595	103	1	1	1	a	1	c	c	c	c	
29	Amsubra	295320	400	99	17	a	a	a	a	a	c	c	c	c	
30	Umlata-Ap	295321	8	377	68	c	1	c	c	c	c	c	c	c	
31	Umswai Langdo(Lalung)	295322	500	647	114	a	1	a	a	a	c	c	c	c	
32	Marjong Lalung	295323	163	778	126	a	1	a	a	c	c	c	c	c	
33	Marjong	295324	500	219	38	a	1	a	b	b	c	c	c	c	
34	Rapadang	295325	400	242	36	1	1	a	a	a	c	c	c	c	
35	Pantalo	295326	200	257	46	1	1	b	b	b	c	c	c	c	
36	Mokaba	295327	2	68	12	1	a	a	a	a	c	c	c	c	
37	Umchetri	295328	300	228	43	1	1	a	a	a	c	c	c	c	
38	Moroh	295329	13.5	263	44	1	1	b	c	c	c	c	c	c	
39	Denghar	295330	20	66	9	c	a	c	c	c	c	c	c	c	
40	Umseneng(Maolen)	295331	28	523	95	a	1	1	a	a	c	c	c	c	
41	Khon Amkha	295332	9	48	10	b	b	b	b	c	c	c	c	c	
42	Mokoidharam	295333	19	248	54	c	1	1	c	c	c	c	c	c	
43	Umjiri	295334	20	278	49	c	1	c	c	c	c	c	c	c	
44	Um-Hi	295335	15	113	19	1	1	c	c	c	c	c	c	c	
45	Langhanjar(Phangeho)	295336	105	146	24	c	1	c	c	c	c	c	c	c	
46	Rongchek	295337	20	396	74		1	1	c	c	c	c	c	c	

(If not available within for < 5 Kms, b for 5-10 ere facility is					Number of Medical Amenities available. (If not available within the village , the distance range code viz; a for < 5 Kms, b for 5-10 Kms and c for 10+ kms of nearest place where facility is available is given).											Name of Village	Serial Number
Polytechnic (Pt)	Vocational training school /ITI	Non-formal training centre (NFTC)	Special school for disabled (SSD)	Others (specify)	Community health centre (CHC)	Primary health centre (PHC)	Primary health sub centre (PHS)	Maternity and child welfare centre (MCW)	T.B. clinic (TBC)	Hospital-allopathic (HA)	Hospital-alternative medicine (HO)	Dispensary (D)	Veterinary hospital (VH)	Mobile health clinic (MHC)	Family welfare centre (FWC)		
16	17	18	19	20	21	22	23	24	25	26	27	28	29	30	31	2	1
c	c	c	c		c	c	c	c	c	c	c	c	c	c	c		Phutsari 22
c	c	c	c		c	c	c	c	c	c	c	c	c	c	c		Khaplang Kunchi 23
c	c	c	c		c	c	b	c	c	c	c	c	c	c	c		Roman Marjong 24
c	c	c	c		c	c	l	c	c	c	c	c	c	c	c		Umswai 25
c	c	c	c		c	c	a	c	c	c	c	c	c	c	c		Lang Arkhon(Umswai) 26
c	c	c	c		c	c	b	c	c	c	c	b	c	c	c		Rumphom 27
c	c	c	c		c	c	a	c	c	c	c	c	c	c	c		Chidamakha 28
c	c	c	c		c	c	a	c	c	c	c	c	c	c	c		Amsubra 29
c	c	c	c		c	c	c	c	c	c	c	c	c	c	c		Umlata-Ap 30
c	c	c	c		c	c	a	c	c	c	c	c	c	c	c		Umswai Langdo(Lalung) 31
c	c	c	c		a	a	a	c	c	c	c	c	c	c	c		Marjong Lalung 32
c	c	c	c		c	c	b	c	c	c	c	c	c	c	c		Marjong 33
c	c	c	c		c	c	b	c	c	c	c	c	c	c	c		Rapadang 34
c	c	c	c		c	c	b	c	c	c	c	c	c	c	c		Pantalo 35
c	c	c	c		c	c	b	b	c	c	c	c	c	c	c		Mokaba 36
c	c	c	c		c	c	a	c	c	c	c	c	c	c	c		Umchetri 37
c	c	c	c		c	b	b	c	c	c	c	b	c	c	c		Moroh 38
c	c	c	c		c	c	c	c	c	c	c	c	c	c	c		Denghar 39
c	c	c	c		c	c	a	c	c	c	c	a	c	c	c		Umseneng(Maolen) 40
c	c	c	c		b	b	b	b	b	b	b	b	b	c	c		Khon Amkha 41
c	c	c	c		b	b	b	c	c	c	c	c	c	c	c		Mokoidharam 42
c	c	c	c		a	c	c	c	c	c	c	c	c	c	c		Umjiri 43
c	c	c	c		c	c	c	c	c	c	c	c	c	c	c		Um-Hi 44
c	c	c	c		c	c	c	c	c	c	c	c	c	c	c		Langhanjar(Phangeho) 45
c	c	c	c		c	c	c	c	c	c	c	c	c	c	c		Rongchek 46

Sr.No.	Name of Village	Number of Non-Government Medical Amenities available.							Availability of drinking water - Yes / No							Availability of toilet & others Yes / No				
		Charitable non Govt. hospital/Nursing home.	Medical practitioner with MBBS Degree	Medical practitioner with other degree	Medical practitioner with no degree	Traditional practitioner and faith healer.	Medicine Shop	Others	Tap water (Treated/Untreated)	Well water (Covered / Uncovered well)	Hand Pump	Tube wells / Bore well	Spring	River / Canal	Tank / Pond / Lake	Others	Community toilet including bath.	Community toilet excluding bath.	Rural sanitary mart or sanitary hardware outlet available near the village.	Community bio- gas or recycle of waste for productive use.
1	2	32	33	34	35	36	37	38	39	40	41	42	43	44	45	46	47	48	49	50
22	Phutsari	0	0	0	0	0	0	0	Yes	Yes	No	No	No	Yes	No	No	No	No	No	No
23	Khaplang Kunchi	0	0	0	0	0	0	0	No	No	No	No	Yes	No	Yes	No	No	No	No	No
24	Roman Marjong	0	0	0	0	0	0	0	Yes	Yes	No	No	Yes	Yes	No	No	No	No	No	No
25	Umswai	0	0	0	0	0	0	0	Yes	Yes	No	No	Yes	No	No	No	No	No	No	No
26	Lang Arkhon(Umswai)	0	0	0	0	0	0	0	Yes	Yes	No	No	Yes	No	No	No	No	No	No	No
27	Rumphom	0	0	0	0	0	0	0	Yes	Yes	No	No	Yes	No	No	No	No	No	No	No
28	Chidamakha	0	0	0	0	0	0	0	Yes	Yes	Yes	No	No	No	No	No	No	No	No	No
29	Amsubra	0	0	0	0	0	0	0	No	Yes	No	No	Yes	No	Yes	No	No	No	No	No
30	Umlata-Ap	0	0	0	0	0	0	0	Yes	Yes	No	No	Yes	No	No	No	No	No	No	No
31	Umswai Langdo(Lalung)	0	0	0	0	0	0	0	Yes	Yes	No	Yes	Yes	No	Yes	No	No	No	No	No
32	Marjong Lalung	0	0	0	0	0	0	0	No	Yes	No	No	Yes	Yes	Yes	No	No	No	No	No
33	Marjong	0	0	0	0	0	0	0	Yes	Yes	No	No	Yes	No	No	No	No	No	No	No
34	Rapadang	0	0	0	0	0	0	0	No	Yes	No	No	Yes	Yes	No	No	No	No	No	No
35	Pantalo	0	0	0	0	0	0	0	No	Yes	No	No	Yes	Yes	No	No	No	No	No	No
36	Mokaba	0	0	0	0	0	0	0	No	Yes	No	No	Yes	No	Yes	No	No	No	No	No
37	Umchetri	0	0	0	0	0	0	0	No	Yes	No	No	Yes	No	No	No	No	No	No	No
38	Moroh	0	0	0	0	0	0	0	No	Yes	No	No	Yes	No	Yes	No	No	No	No	No
39	Denghar	0	0	0	0	0	0	0	No	No	No	No	Yes	No	No	No	No	No	No	No
40	Umseneng(Maolen)	0	0	0	0	0	0	0	No	No	Yes	No	Yes	Yes	Yes	No	No	No	No	No
41	Khon Amkha	0	0	0	0	0	0	0	No	No	No	No	Yes	Yes	Yes	No	No	No	No	No
42	Mokoidharam	0	0	0	0	0	0	0	No	Yes	No	No	Yes	Yes	Yes	No	No	No	No	No
43	Umjiri	0	0	0	0	0	0	0	No	No	No	No	Yes	No	No	No	No	No	No	No
44	Um-Hi	0	0	0	0	0	0	0	Yes	No	No	No	Yes	No	No	No	No	No	No	No
45	Langhanjar(Phangeho)	0	0	0	0	0	0	0	Yes	No	No	No	Yes	No	No	No	No	No	No	No
46	Rongchek	0	0	0	0	0	0	0	Yes	Yes	No	No	Yes	Yes	Yes	No	No	No	No	No

Communication and transport facilities (If amenities available code -Yes is given except for Village Pin Code ,If not available within the village , the distance range code viz; a for < 5 Kms, b for 5-10 Kms and c for 10+ kms of nearest place where facility is available is given).																	Name of Village	Serial Number	
Post office(PO)	Sub post office (SPO)	Post & Telegraph office (P&TO)	Village Pin Code	Telephones (Land lines)	Public call office (PCO)	Mobile phone coverage	Internet cafes/ Common service centre (CSC)	Private courier facility	Bus service (Public & Private)	Railway stations	Auto/Modified Autos	Taxis and Vans	Tractors	Cycle-pulled rickshaws(Manual & Machine driven)	Carts driven by animals	Sea /River ferry service			
51	52	53	54	55	56	57	58	59	60	61	62	63	64	65	66	67	2	1	
c	c	c	782413	c	c	c	c	c	Yes	c	c	c	c	c	c	c		Phutsari	22
c	c	c	782413	c	c	c	c	c	Yes	c	c	c	c	c	c	c		Khaplang Kunchi	23
a	a	c	782410	c	a	c	c	c	Yes	c	c	c	c	c	c	c		Roman Marjong	24
		c	782413	c	c	c	c	c	Yes	c	c	c	c	c	c	c		Umswai	25
c	a	c	782413	c	c	a	c	c	Yes	c	c	c	c	c	c	c		Lang Arkhon(Umswai)	26
c	a	c	782413	c	c	a	c	a	Yes	c	c	c	c	c	c	c		Rumphom	27
c	a	c	782410	c	c	b	c	c	Yes	c	c	c	c	c	c	c		Chidamakha	28
c	a	c	782413	c	c	b	c	c	Yes	c	c	c	c	c	c	c		Amsubra	29
c	b	c		c	c	c	c	c	Yes	c	c	c	c	c	c	c		Umlata-Ap	30
c		c	782413	c	c	c	c	c	Yes	c	c	c	c	c	c	c		Umswai Langdo(Lalung)	31
a	a	c	782413	c	c	c	c	c	Yes	c	c	c	c	c	c	c		Marjong Lalung	32
c	a	c	782413	c	c	c	c	c	Yes	c	c	c	c	c	c	c		Marjong	33
c	a	c	782413	c	c	b	c	c	Yes	c	c	c	c	c	c	c		Rapadang	34
c	b	c	782413	c	c	b	c	c	Yes	c	c	c	c	a	c	c		Pantalo	35
c	a	c	782413	c	b	c	c	a	Yes	c	c	c	c	c	c	c		Mokaba	36
c	a	c	782413	c	b	c	c	c	Yes	c	c	c	c	c	c	c		Umchetri	37
b	b	c	781413	c	c	c	c	c	Yes	b	b	Yes	Yes	c	c	c		Moroh	38
c	c	c	782413	c	c	c	c	c	Yes	c	c	b	c	c	c	c		Denghar	39
c	a	c	782413	c	c	a	c	c	Yes	c	c	c	c	c	c	c		Umseneng(Maolen)	40
c	b	c		c	c	c	c	c	Yes	c	c	c	c	c	c	c		Khon Amkha	41
b	b	c	782413	c	c	c	c	c	Yes	c	c	c	c	c	Yes	c		Mokoidharam	42
c	c	c	782450	c	c	c	c	c	Yes	c	c	c	c	c	c	c		Umjiri	43
c	c	c	782413	c	c	c	c	c	Yes	c	c	c	c	c	c	c		Um-Hi	44
c	c	c	782413	c	c	c	c	c	Yes	c	c	c	c	c	c	c		Langhanjar(Phangeho)	45
c	c	c	782413	c	c	c	c	c	Yes	c	c	Yes	Yes	c	c	c		Rongchek	46

Sr.No.	Name of Village	Village connected to highways,village roads, banks & credit societies (If amenities available code -Yes is given, If not available within the village , the distance range code viz; a for < 5 Kms, b for 5-10 Kms and c for 10+ kms of nearest place where facility is available is given).												Availability of misc within the village , 1 kms of nearest place			
		Connected to national highway(NH)	Connected to state highway(SH)	Connected to major district road (MDR)	Connected to others district road	Pucca roads	Kutchcha roads	Water bounded macadam(WBM) roads	Navigable waterway (river/canal)(NW)	Footpaths (FP)	Commercial & Co-operative Banks	ATM	Agricultural Credit Societies	Self-Help Group (SHG)	Public distribution system (PDS) shop	Mandis / Regular market	Weekly Haat
1	2	68	69	70	71	72	73	74	75	76	77	78	79	80	81	82	83
22	Phutsari	c	c	Yes	Yes	b	Yes	c	Yes	Yes	c	c	c	Yes	a	c	a
23	Khaplang Kunchi	c	c	Yes	Yes	c	Yes	c	c	Yes	c	c	c	Yes	Yes	c	Yes
24	Roman Marjong	c	c	Yes	Yes	a	Yes	c	c	Yes	c	c	c	Yes	a	c	a
25	Umswai	c	c	Yes	Yes	a	Yes	a	c	Yes	c	c	c	a	a	c	a
26	Lang Arkhon(Umswai)	c	c	Yes	Yes	a	Yes	a	c	Yes	c	c	c	Yes	a	b	a
27	Rumphom	c	c	Yes	Yes	a	Yes	c	c	Yes	b	c	b	Yes	Yes	b	Yes
28	Chidamakha	c	c	Yes	Yes	a	Yes	c	c	Yes	c	c	c	a	a	c	c
29	Amsubra	c	c	Yes	Yes	a	a	c	b	Yes	c	c	c	Yes	Yes	b	c
30	Umlata-Ap	c	c	Yes	Yes	c	Yes	c	c	Yes	b	c	c	Yes	Yes	Yes	Yes
31	Umswai Langdo(Lalung)	c	c	Yes	Yes	a	Yes	c	c	Yes	b	c	c	Yes	Yes	b	Yes
32	Marjong Lalung	c	c	Yes	Yes	a	Yes	c	c	Yes	b	c	c	Yes	Yes	b	Yes
33	Marjong	c	c	Yes	Yes	a	Yes	a	b	Yes	b	c	c	Yes	Yes	a	Yes
34	Rapadang	c	c	Yes	Yes	a	Yes	a	a	Yes	c	c	c	Yes	a	c	c
35	Pantalo	c	c	Yes	Yes	b	Yes	c	Yes	Yes	b	c	b	Yes	Yes	b	Yes
36	Mokaba	c	c	Yes	Yes	a	Yes	c	c	Yes	b	c	c	Yes	a	b	b
37	Umchetri	c	c	Yes	Yes	c	Yes	c	c	Yes	a	c	a	Yes	Yes	a	Yes
38	Moroh	c	c	Yes	Yes	b	Yes	c	c	Yes	b	c	a	Yes	a	b	b
39	Denghar	c	c	Yes	Yes	b	Yes	c	c	Yes	a	c	c	Yes	Yes	a	Yes
40	Umseneng(Maolen)	c	c	Yes	Yes	a	Yes	c	c	Yes	a	c	c	Yes	Yes	a	a
41	Khon Amkha	c	c	Yes	c	c	c	c	c	Yes	b	c	c	Yes	Yes	b	Yes
42	Mokoidharam	c	c	Yes	Yes	b	Yes	c	c	Yes	b	c	c	Yes	Yes	Yes	Yes
43	Umjiri	c	c	Yes	Yes	c	Yes	c	c	Yes	b	c	c	Yes	Yes	b	Yes
44	Um-Hi	c	c	Yes	Yes	a	a	a	a	Yes	a	c	a	a	a	a	a
45	Langhanjar(Phangeho)	c	c	Yes	Yes	c	Yes	c	c	Yes	a	c	a	Yes	Yes	a	Yes
46	Rongchek	c	c	Yes	Yes	c	Yes	c	c	Yes	b	c	c	Yes	Yes	b	Yes

ellaneous facilities (If amenities available code -Yes is given, If not available the distance range code viz; a for < 5 Kms, b for 5-10 Kms and c for 10+ e where facility is available is given).

	Agricultural marketing society	Integrated Child Development Scheme (Nutritional Centres)	Anganwadi Centre (Nutritional Centres)	Others (Nutritional Centres)	ASHA (Accredited Social Health Activist)	Community centre with/without TV	Sports Field,	Sports Club / Recreation Centre	Cinema / Video Hall	Public Library	Public Reading Room	Newspaper Supply	Assembly Polling station	Birth & Death Registration Office	Name of Village	Serial Number
84	85	86	87	88	89	90	91	92	93	94	95	96	97	2	1	
c	c	Yes	c	Yes	c	b	c	c	c	c	c	Yes	c		Phutsari	22
c	c	Yes	c	b	c	c	c	c	c	c	c	c	c		Khaplang Kunchi	23
c	c	Yes	c	b	c	c	a	c	c	c	c	c	c		Roman Marjong	24
Yes	c	Yes	c	Yes	c	c	c	c	c	c	c	c	c		Umswai	25
c	c	Yes	Yes	c	c	c	c	c	c	c	Yes	Yes	c		Lang Arkhon(Umswai)	26
a	c	c	c	Yes	c	c	c	c	c	c	c	c	c		Rumphom	27
b	c	Yes	c	Yes	c	c	c	c	c	c	c	c	c		Chidamakha	28
c	c	c	a	c	a	c	c	c	c	c	c	c	c		Amsubra	29
c	c	Yes	c	c	a	c	c	c	c	c	c	c	c		Umlata-Ap	30
c	c	Yes	c	Yes	c	c	c	c	c	c	c	c	c		Umswai Langdo(Lalung)	31
c	c	Yes	c	Yes	c	a	c	c	c	c	c	Yes	c		Marjong Lalung	32
c	c	Yes	a	c	a	a	c	c	c	c	c	c	c		Marjong	33
b	c	Yes	Yes	c	c	a	c	c	c	c	c	c	c		Rapadang	34
c	c	Yes	c	c	c	c	c	c	c	c	c	c	c		Pantalo	35
c	Yes	c	c	b	c	c	c	a	c	c	c	c	c		Mokaba	36
c	c	Yes	c	b	c	c	c	a	c	c	c	c	c		Umchetri	37
c	b	Yes	b	b	b	b	b	c	c	c	c	c	c		Moroh	38
c	c	b	b	b	b	c	b	c	c	c	c	c	c		Denghar	39
c	c	Yes	c	Yes	c	b	c	c	c	c	c	c	c		Umseneng(Maolen)	40
c	c	c	c	b	c	c	c	c	c	c	c	c	c		Khon Amkha	41
c	b	Yes	c	b	c	c	c	c	c	c	c	Yes	c		Mokoidharam	42
c	c	Yes	c	c	c	b	c	c	c	c	c	c	c		Umjiri	43
c	c	a	c	a	c	c	c	c	c	c	c	c	c		Um-Hi	44
c	c	Yes	c	c	c	c	c	c	c	c	c	c	c		Langhanjar(Phangeho)	45
c	c	Yes	c	b	c	c	b	c	c	c	c	c	c		Rongchek	46

Sr.No.	Name of Village	Availability of electricity (Yes/No)				Land Use								
						Nearest Town	Area under different types of land use decimal place)							
		Power Supply for Domestic Use (ED)	Power Supply for Agricultural Use (EAG)	Power Supply for Commercial Use (EC)	Power Supply for All Uses (EA)	Name	Distance range code i.e. a for < 5 Kms, b for 5-10 Kms and c for 10+ kms .	Forests	Area under Non-agricultural Uses	Barren and Un-cultivable land	Permanent Pastures and Other Grazing Lands	Land Under Miscellaneous Tree Crops etc.	Culturable Waste Land	
98	99	100	101	102	103	104	105	106	107	108	109			
22	Phutsari	Yes	No	No	No	JAGIROAD	c	0	6	4	3	4	5	
23	Khaplang Kunchi	No	No	No	No	JAGIROAD	c	0	30	40	30	20	20	
24	Roman Marjong	No	No	No	No	JAGIROAD	c	0	56.2	56.2	50	30.2	20	
25	Umswai	Yes	No	No	No	JAGIROAD	c	0	5	3	2	4	3	
26	Lang Arkhon(Umswai)	Yes	No	No	No	JAGIROAD	c	0	1.5	1	1.1	1.5	1.5	
27	Rumphom	No	No	No	No			0	0	0	0	0	0.6	
28	Chidamakha	No	No	No	No	JAGIROAD	c	0	1	2.4	5.4	5.4	5.4	
29	Amsubra	Yes	No	No	No	JAGIROAD	c	0	20	30	10	10	35	
30	Umlata-Ap	No	No	No	No	JAGIROAD	c	0	1	0.5	1	1	0.5	
31	Umswai Langdo(Lalung)	No	No	No	No	JAGIROAD	c	0	60	40	30	70	20	
32	Marjong Lalung	No	No	No	No	JAGIROAD	c	0	5	3	9	15	30	
33	Marjong	No	No	No	No	JAGIROAD	c	0	100	256	4	7	3	
34	Rapadang	No	No	No	No	JAGIROAD	c	0	50	60	30	60	30	
35	Pantalo	No	No	No	No	JAGIROAD	c	0	25	20	15	70	17.5	
36	Mokaba	No	No	No	No	JAGIROAD	c	0	0.5	0.5	0.5	0.5	0	
37	Umchetri	Yes	No	No	No	JAGIROAD	c	0	40	30	50	60	20	
38	Moroh	No	No	No	No	JAGIROAD	c	0	1	0.7	1.7	2.7	0.7	
39	Denghar	No	No	No	No	JAGIROAD	c	0	2	3	3	2	1	
40	Umseneng(Maolen)	No	No	No	No	JAGIROAD	c	0	6	8	4	3	4	
41	Khon Amkha	No	No	No	No	JAGIROAD	c	0	2	1	0.5	1	0.5	
42	Mokoidharam	No	No	No	No	JAGIROAD	c	0	2.4	2.4	2.4	3.7	1	
43	Umjiri	No	No	No	No	JAGIROAD	c	0	5	5	0	0	0	
44	Um-Hi	No	No	No	No	JAGIROAD	c	0	4	2	2	1	0.5	
45	Langhanjar(Phangeho)	No	No	No	No	JAGIROAD	c	0	19	23	12	25	12	
46	Rongchek	No	No	No	No	JAGIROAD	c	0	3	4	2	2	1	

Land Use (in hectares rounded up to one										Area irrigated by source (in hectare).			Name of three most important commodities manufactured	Name of Village	Serial Number
Fallow lands other than current fallows	Current Fallows	Net Area Sown	Total Irrigated Land Area	Total Un-irrigated Land Area	Canals (C)	Wells/Tube-wells(W/TW)	Tanks/Lakes(T/L)	Water Falls(WF)	Others(O)	First	Second	Third			
110	111	112	113	114	115	116	117	118	119	120	121	122	2	1	
13	15	25	0	25	0	0	0	0	0				Phutsari	22	
60	80	120	0	120	0	0	0	0	0				Khaplang Kunchi	23	
28	100	109	0	109	0	0	0	0	0				Roman Marjong	24	
5	7	32	0	32	0	0	0	0	0				Umswai	25	
1.5	0.5	3.4	0	3.4	0	0	0	0	0				Lang Arkhon(Umswai)	26	
0	0	1.4	0	1.4	0	0	0	0	0				Rumphom	27	
5.4	11.1	7	0	7	0	0	0	0	0				Chidamakha	28	
65	90	140	0	140	0	0	0	0	0				Amsubra	29	
1	1	2	0	2	0	0	0	0	0				Umlata-Ap	30	
80	90	110	0	110	0	0	0	0	0				Umswai Langdo(Lalung)	31	
21	30	50	0	50	0	0	0	0	0				Marjong Lalung	32	
62.5	5	62.5	0	62.5	0	0	0	0	0				Marjong	33	
40	60	70	0	70	0	0	0	0	0				Rapadang	34	
16.5	17.5	18.5	0	18.5	0	0	0	0	0				Pantalo	35	
0	0	0	0	0	0	0	0	0	0				Mokaba	36	
20	20	60	0	60	0	0	0	0	0				Umchetri	37	
1	1	4.8	0	4.8	0	0	0	0	0				Moroh	38	
3	2	4	0	4	0	0	0	0	0				Denghar	39	
1	0.5	1.5	0	1.5	0	0	0	0	0				Umseneng(Maolen)	40	
1	1	2	0	2	0	0	0	0	0				Khon Amkha	41	
2.4	2.4	2.4	0	2.4	0	0	0	0	0				Mokoidharam	42	
0	0	10	0	10	0	0	0	0	0				Umjiri	43	
0.5	1	4	0	4	0	0	0	0	0				Um-Hi	44	
14	0	0	0	0	0	0	0	0	0				Langhanjar(Phangeho)	45	
2	2	4	0	4	0	0	0	0	0				Rongchek	46	

Sr.No.	Name of Village	Location code no.	Total area of the village (in hectares rounded up to one decimal place)	Total population (2011 census)	Number of households (2011 census)	Number of educational amenities available in the village , the distance range code viz; a Kms and c for 10+ kms of nearest place where available is given).									
						Pre-Primary school (PP)	Primary school (P)	Middle school (M)	Secondary School (S)	Senior Secondary school (SS)	Degree college of arts science & commerce (ASC)	Engineering college(EC)	Medical college (MC)	Management institute (MI)	
1	2	3	4	5	6	7	8	9	10	11	12	13	14	15	
47	Umpanai	295338	500	173	39	c	1	b		c	c	c	c	c	
48	Umpanai Dukan	295339	40	294	54	c	1	a	a	b	c	c	c	c	
49	Birsingki	295340	30	865	140	a	1	1	a	c	c	c	c	c	
50	Umsamukh	295341	600	634	103	b	1	b	b	c	c	c	c	c	
51	Umbormon	295342	15	471	81	b	1	b	b	c	c	c	c	c	
52	Mubai	295343	40	176	29		1	b	c	c	c	c	c	c	
53	Singkung	295344	30	120	18	a	a	b	b	c	c	c	c	c	
54	Ullukuachi	295345	28	649	114	1	1	1	1	a	c	c	c	c	
55	Umkasi	295346	27	877	141	b	1	1	b	c	c	c	c	c	
56	Maslai Kunchi	295347	22	210	38	1	1	b	b	c	c	c	c	c	
57	Chalai-Ar	295348	15	161	23	c	1	c	c	c	c	c	c	c	
58	Harba-Sa	295349	110	99	13	b	a	a	b	b	c	c	c	c	
59	Rongchirim	295350	130	107	17	c	a	c	c	c	c	c	c	c	
60	Rong Arak	295351	406	21	2	a	a	a	a	c	c	c	c	c	
61	Kramkunchi	295352	300	262	41	b	a	b	b	b	c	c	c	c	
62	Morten-1	295353	22	5	1	b	1	b	c	c	c	c	c	c	
63	Morten-2(Nongtham)	295354	138	0	0										
64	Silaguri	295355	40	257	46	b	1	b	b	c	c	c	c	c	
65	Nongtham	295356	400	172	27	c	1	b	b	c	c	c	c	c	
66	Terangnagor	295357	20	258	39	c	1	c	c	c	c	c	c	c	
67	Durang	295358	13	608	95	c	1	c	c	c	c	c	c	c	
68	Mailangcheng	295359	16	211	38	c	1	c	c	c	c	c	c	c	
69	Kro Kengdang	295360	100	171	28	c	1	c	c	c	c	c	c	c	
70	Engti Thengkiri	295361	137	116	18	c	1	c	c	c	c	c	c	c	
71	Lakhon Gaon	295362	58	127	18	c	a	c	c	c	c	c	c	c	

(If not available within for < 5 Kms, b for 5-10 ere facility is					Number of Medical Amenities available. (If not available within the village , the distance range code viz; a for < 5 Kms, b for 5-10 Kms and c for 10+ kms of nearest place where facility is available is given).										Name of Village	Serial Number	
16	17	18	19	20	21	22	23	24	25	26	27	28	29	30	31		
Polytechnic (Pt)	Vocational training school /ITI	Non-formal training centre (NFTC)	Special school for disabled (SSD)	Others (specify)	Community health centre (CHC)	Primary health centre (PHC)	Primary health sub centre (PHS)	Maternity and child welfare centre (MCW)	T.B. clinic (TBC)	Hospital-allopathic (HA)	Hospital-alternative medicine (HO)	Dispensary (D)	Veterinary hospital (VH)	Mobile health clinic (MHC)	Family welfare centre (FWC)		
c	c	c	c		c		c	c	c		c		c	c	c		Umpanai 47
c	c	c	c		b	c	a	c	c	c	c	c	c	c	c		Umpanai Dukan 48
c	c	c	c		c	c	l	c	c	c	c	c	c	c	c		Birsingki 49
c	c	c	c		c	c	l	c	c	c	c	c	c	c	c		Umsamukh 50
c	c	c	c		b	b	b	c	c	c	c	b	c	c	c		Umbormon 51
c	c	c	c		b	c	c	c	c	c	c	c	c	c	c		Mubai 52
	c	c	c		c	c	a	c	c	c	c	c	c	c	c		Singkung 53
c	c	c	c	c	c	c	a	c	c	c	c	c	c	c	c		Ullukuachi 54
c	c	c	c		c	c		c	c	c	c	c	c	c	c		Umkasi 55
c	c	c	c	c	c	c	b	c	c	c	c	c	c	c	c		Maslai Kunchi 56
c	c	c	c		c	c	c	c	c	c	c	c	c	c	c		Chalai-Ar 57
c	c	c	c		c	c	b	c	c	c	c	c	c	c	c		Harba-Sa 58
c	c	c			c	c	c	c	c	c	c	c	c	c	c		Rongchirim 59
c	c	c	c	c	c	c	a	c	c	c	c	c	c	c	c		Rong Arak 60
c	c	c	c		b	c	c	c	c	c	c	b	c	c	c		Kramkunchi 61
c	c	c	c	c	c	c	b	c	c	c	c	b	c	c	c		Morten-1 62
																	Morten-2(Nongtham) 63
c	c	c			b	c	c	c	c	c	c	b	c	c	c		Silaguri 64
c	c	c	c	c	c	c	b	c	c	c	c	c	c	c	c		Nongtham 65
c	c	c			c	c	c	c	c	c	c	c	c	c	c		Terangnagor 66
c	c	c	c	c	c	c	b	c	c	c	c	c	c	c	c		Durang 67
c	c	c	c		c	c	c	c	c	c	c	c	c	c	c		Mailangcheng 68
c	c	c	c	c	c	c	c	c	c	c	c	c	c	c	c		Kro Kengdang 69
c	c	c	c		c	c	c	c	c	c	c	c	c	c	c		Engti Thengkiri 70
c	c	c	c	c	c	c	c	c	c	c	c	c	c	c	c		Lakhon Gaon 71

Sr.No.	Name of Village	Number of Non-Government Medical Amenities available.							Availability of drinking water - Yes / No							Availability of toilet & others Yes / No				
		Charitable non Govt. hospital/Nursing home.	Medical practitioner with MBBS Degree	Medical practitioner with other degree	Medical practitioner with no degree	Traditional practitioner and faith healer.	Medicine Shop	Others	Tap water (Treated/Untreated)	Well water (Covered / Uncovered well)	Hand Pump	Tube wells / Bore well	Spring	River / Canal	Tank / Pond / Lake	Others	Community toilet including bath.	Community toilet excluding bath.	Rural sanitary mart or sanitary hardware outlet available near the village.	Community bio- gas or recycle of waste for productive use.
1	2	32	33	34	35	36	37	38	39	40	41	42	43	44	45	46	47	48	49	50
47	Umpanai	0	0	0	0	0	0	0	Yes	Yes	No	No	Yes	No	No	No	No	No	No	No
48	Umpanai Dukan	0	0	0	0	0	0	0	Yes	Yes	No	No	Yes	No	No	No	No	No	No	No
49	Birsingki	0	0	0	0	0	0	0	Yes	Yes	No	Yes	Yes	No	No	No	No	No	No	No
50	Umsamukh	0	0	0	0	0	0	0	No	Yes	No	No	No	Yes	No	No	No	No	No	No
51	Umbormon	0	0	0	0	0	0	0	No	Yes	No	No	Yes	No	Yes	No	No	No	No	No
52	Mubai	0	0	0	0	0	0	0	No	Yes	No	No	No	Yes	Yes	No	No	No	No	No
53	Singkung	0	0	0	0	0	0	0	No	Yes	No	No	Yes	No	No	No	No	No	No	No
54	Ullukuachi	0	0	0	0	0	0	0	Yes	Yes	No	No	Yes	No	No	No	No	No	No	No
55	Umkasi	0	0	0	0	0	0	0	No	Yes	No	No	Yes	No	Yes	Yes	No	No	No	No
56	Maslai Kunchi	0	0	0	0	0	0	0	No	Yes	No	No	Yes	No	No	No	No	No	No	No
57	Chalai-Ar	0	0	0	0	0	0	0	No	No	No	No	Yes	No	Yes	No	No	No	No	No
58	Harba-Sa	0	0	0	0	0	0	0	No	No	No	No	Yes	No	No	No	No	No	No	No
59	Rongchirim	0	0	0	0	0	0	0	No	No	No	No	Yes	No	No	No	No	No	No	No
60	Rong Arak	0	0	0	0	0	0	0	No	Yes	No	No	Yes	No	No	No	No	No	No	No
61	Kramkunchi	0	0	0	0	0	0	0	No	Yes	No	No	Yes	No	Yes	No	No	No	No	No
62	Morten-1	0	0	0	0	0	0	0	No	Yes	No	No	Yes	No	No	No	No	No	No	No
63	Morten-2(Nongtham)																			
64	Silaguri	0	0	0	0	0	0	0	No	Yes	No	No	No	No	Yes	No	No	No	No	No
65	Nongtham	0	0	0	0	0	0	0	No	No	No	No	Yes	No	No	No	No	No	No	No
66	Terangnagar	0	0	0	0	0	0	0	No	Yes	No	No	Yes	No	No	No	No	No	No	No
67	Durang	0	0	0	0	0	0	0	No	Yes	No	No	Yes	Yes	No	No	No	No	No	No
68	Mailangcheng	0	0	0	0	0	0	0	No	Yes	No	No	Yes	No	No	No	No	No	No	No
69	Kro Kengdang	0	0	0	0	0	0	0	Yes	Yes	No	No	Yes	Yes	No	No	No	No	No	No
70	Engti Thengkiri	0	0	0	0	0	0	0	No	No	No	No	Yes	No	No	No	No	No	No	No
71	Lakhon Gaon	0	0	0	0	0	0	0	No	No	No	No	Yes	No	No	No	No	No	No	No

Communication and transport facilities (If amenities available code -Yes is given except for Village Pin Code ,If not available within the village , the distance range code viz; a for < 5 Kms, b for 5-10 Kms and c for 10+ kms of nearest place where facility is available is given).																	Name of Village	Serial Number	
Post office(PO)	Sub post office (SPO)	Post & Telegraph office (P&TO)	Village Pin Code	Telephones (Land lines)	Public call office (PCO)	Mobile phone coverage	Internet cafes/ Common service centre (CSC)	Private courier facility	Bus service (Public & Private)	Railway stations	Auto/Modified Autos	Taxis and Vans	Tractors	Cycle-pulled rickshaws(Manual & Machine driven)	Carts driven by animals	Sea /River ferry service			
51																	2		
		c	782413	c	c	b	c	c	Yes	c	c	c	c	c	c	c		Umpanai	47
	c	a	782413	c	c	a	c	c	Yes	c	c	c	c	c	c	c		Umpanai Dukan	48
	c	c	782413	c	c	a	c	c	Yes	c	c	c	c	c	c	c		Birsingki	49
	c	b	782413	c	b	b	c	c	Yes	c	b	c	c	c	c	c		Umsamukh	50
	b	b	782413	c	c	c	c	b	Yes	c	c	c	c	c	c	c		Umbormon	51
	c	c	782413	c	c	c	c	c	Yes	c	c	Yes	Yes	b	c	c		Mubai	52
	c	b	782415	c	c	a	c	c	Yes	c	c	c	c	c	c	c		Singkung	53
	c	a	782413	c	c	Yes	c	c	Yes	c	c	c	c	c	c	c		Ullukuachi	54
	c	b	782413	c	c	c	c	c	Yes	c	c	c	c	c	c	c		Umkasi	55
	c	b	782485	c	c	a	c	c	Yes	c	c	c	c	c	c	c		Maslai Kunchi	56
	c	c	782413	c	c	c	c	c	Yes	c	c	c	c	c	c	c		Chalai-Ar	57
	c	b	782413	c	c	c	c	b	Yes	c	c	c	c	c	c	c		Harba-Sa	58
	c	c	782425	c	c	c	c	c	c	c	c	c	c	c	c	c		Rongchirim	59
	c	a	782413	c	c	b	c	c	Yes	c	c	c	c	c	c	c		Rong Arak	60
	b	b		c	c	c	c	c	Yes	c	c	c	c	c	c	c		Kramkunchi	61
	c	c		c	c	a	c	c	Yes	c	c	c	c	c	c	c		Morten-1	62
																		Morten-2(Nongtham)	63
	b	b	782413	c	c	c	c	c	Yes	c	c	c	c	c	c	c		Silaguri	64
	c	b	782413	c	c	a	c	c	Yes	c	c	c	c	c	c	c		Nongtham	65
	c	c		c	c	b	c	c	Yes	c	c	c	c	c	c	c		Terangnagor	66
	c	b		c	c	c	c	b	Yes	c	c	b	c	c	c	c		Durang	67
	c	b		c	c	c	c	c	a	c	c	c	c	c	c	c		Mailangcheng	68
	c	c		c	c	c	c	c	Yes	c	c	c	c	c	c	c		Kro Kengdang	69
	c	c		c	c	b	c	c	Yes	c	c	c	c	c	c	c		Engti Thengkiri	70
	c	c		c	c	c	c	c	Yes	c	c	c	c	c	c	c		Lakhon Gaon	71

Sr.No.	Name of Village	Village connected to highways,village roads, banks & credit societies (If amenities available code -Yes is given, If not available within the village , the distance range code viz; a for < 5 Kms, b for 5-10 Kms and c for 10+ kms of nearest place where facility is available is given).												Availability of misc within the village , 1 kms of nearest place			
		Connected to national highway(NH)	Connected to state highway(SH)	Connected to major district road (MDR)	Connected to others district road	Pucca roads	Kutchcha roads	Water bounded macadam(WBM) roads	Navigable waterway (river/canal)(NW)	Footpaths (FP)	Commercial & Co-operative Banks	ATM	Agricultural Credit Societies	Self-Help Group (SHG)	Public distribution system (PDS) shop	Mandis / Regular market	Weekly Haat
1	2	68	69	70	71	72	73	74	75	76	77	78	79	80	81	82	83
47	Umpanai	c	c	Yes	Yes	b	Yes	b	c	Yes	a	c	a	Yes	Yes	a	Yes
48	Umpanai Dukan	c	c	Yes	Yes	a	Yes	a	c	Yes	a	c	a	Yes	Yes	a	a
49	Birsingki	c	c	Yes	Yes	a	Yes	c	c	Yes	a	c	a	a	a	a	a
50	Umsamukh	c	c	Yes	Yes	a	Yes	c	c	Yes	a	c	a	Yes	Yes	a	Yes
51	Umbormon	c	c	Yes	Yes	b	Yes	b	c	Yes	a	c	c	Yes	Yes	a	Yes
52	Mubai	c	c	Yes	Yes	c	Yes	c	c	Yes	a	c	c	Yes	Yes	a	Yes
53	Singkung	c	c	Yes	Yes	b	b	b	c	Yes	b	c	c	Yes	Yes	b	Yes
54	Ullukuachi	c	c	Yes	Yes	a	Yes	b	b	Yes	b	c	c	Yes	Yes	b	Yes
55	Umkasi	c	c	Yes	Yes	b	Yes	b	b	Yes	Yes	c	c	Yes	Yes	c	Yes
56	Maslai Kunchi	c	c	Yes	Yes	a	Yes	c	c	Yes	a	c	a	Yes	a	a	a
57	Chalai-Ar	b	b	Yes	Yes	c	c	c	c	Yes	b	c	c	Yes	Yes	b	Yes
58	Harba-Sa	c	c	Yes	Yes	b	b	b	b	Yes	a	c	c	Yes	Yes	a	Yes
59	Rongchirim	c	c	c	Yes	b	a	a	c	Yes	a	c	c	Yes	Yes	a	Yes
60	Rong Arak	c	c	Yes	c	b	Yes	a	b	Yes	a	c	c	Yes	Yes	b	Yes
61	Kramkunchi	c	c	Yes	Yes	a	Yes	c	c	Yes	a	c	c	Yes	Yes	a	Yes
62	Morten-1	c	c	Yes	c	b	Yes	c	c	Yes	b	c	b	Yes	Yes	b	Yes
63	Morten-2(Nongtham)																
64	Silaguri	c	c	Yes	Yes	a	Yes	c	c	Yes	b	c	b	a	a	b	b
65	Nongtham	c	c	Yes	Yes	b	Yes	c	c	Yes	b	c	b	Yes	Yes	b	b
66	Terangnagor	c	c	Yes	Yes	a	Yes	a	b	Yes	b	c	b	Yes	Yes	b	Yes
67	Durang	c	c	Yes	Yes	a	Yes	c	Yes	Yes	b	c	b	Yes	Yes	a	Yes
68	Mailangcheng	c	c	a	Yes	a	Yes	c	c	Yes	a	c	c	Yes	a	a	a
69	Kro Kengdang	c	c	Yes	Yes	b	a	a	c	Yes	b	c	c	Yes	Yes	a	a
70	Engti Thengkiri	c	c	Yes	Yes	b	Yes	b	Yes	Yes	a	c	c	Yes	Yes	a	Yes
71	Lakhon Gaon	c	c	Yes	Yes	b	a	a	c	Yes	b	c	b	Yes	Yes	b	Yes

ellaneous facilities (If amenities available code -Yes is given, If not available the distance range code viz; a for < 5 Kms, b for 5-10 Kms and c for 10+ e where facility is available is given).

84	85	86	87	88	89	90	91	92	93	94	95	96	97	Name of Village	Serial Number
c	c	Yes	Yes	b	c	c	b	c	c	c	c	Yes	Yes	Umpanai	47
c	c	Yes	c	b	c	c	c	c	c	c	c	c	c	Umpanai Dukan	48
c	c	Yes	c	Yes	a	Yes	b	b	b	b	c	Yes	c	Birsingki	49
c	c	Yes	c	Yes	c	c	Yes	c	c	c	Yes	c	c	Umsamukh	50
c	b	Yes	c	Yes	c	b	c	c	c	c	c	c	c	Umbormon	51
c	c	Yes	b	b	c	c	c	c	c	c	c	c	c	Mubai	52
c	c	a	c	a	c	c	c	c	c	c	c	c	c	Singkung	53
c	c	Yes	c	Yes	c	b	c	c	c	c	c	c	c	Ullukuachi	54
c	c	Yes	c	Yes	c	Yes	c	c	c	c	c	Yes	c	Umkasi	55
c	c	Yes	c	a	b	b	c	c	c	c	c	c	c	Maslai Kunchi	56
c	c	Yes	c	a	c	c	c	c	c	c	c	c	c	Chalai-Ar	57
c	c	a	c	a	c	b	c	c	c	c	c	c	c	Harba-Sa	58
c	c	b	c	c	c	c	c	c	c	c	c	c	c	Rongchirim	59
c	c	a	c	a	c	c	c	c	c	c	c	c	c	Rong Arak	60
c	a	a	c	a	c	b	c	c	c	c	c	c	b	Kramkunchi	61
c	c	Yes	c	a	c	c	c	c	c	c	c	c	c	Morten-1	62
														Morten-2(Nongtham)	63
c	c	Yes	c	a	c	b	c	c	c	c	c	c	c	Silaguri	64
c	c	Yes	a	a	c	c	c	c	c	c	c	c	c	Nongtham	65
c	c	Yes	c	b	c	c	c	c	c	c	c	c	c	Terangnagor	66
c	c	Yes	c	Yes	c	c	c	c	c	c	b	c	c	Durang	67
c	c	Yes	c	b	c	c	c	c	c	c	c	c	c	Mailangcheng	68
c	c	Yes	c	c	c	c	c	c	c	c	c	c	c	Kro Kengdang	69
c	c	Yes	c	a	c	c	c	c	c	c	c	c	c	Engti Thengkiri	70
c	c	c	c	c	c	c	c	c	c	c	c	c	c	Lakhon Gaon	71

Sr.No.	Name of Village	Availability of electricity (Yes/No)				Land Use								
						Nearest Town	Area under different types of land use decimal place)							
		Power Supply for Domestic Use (ED)	Power Supply for Agricultural Use (EAG)	Power Supply for Commercial Use (EC)	Power Supply for All Uses (EA)	Name	Distance range code i.e. a for < 5 Kms, b for 5-10 Kms and c for 10+ kms .	Forests	Area under Non-agricultural Uses	Barren and Un-cultivable land	Permanent Pastures and Other Grazing Lands	Land Under Miscellaneous Tree Crops etc.	Culturable Waste Land	
1	2	98	99	100	101	102	103	104	105	106	107	108	109	
47	Umpanai	No	No	No	No	JAGIROAD	c	0	50	50	100	100	50	
48	Umpanai Dukan	No	No	No	No	JAGIROAD	c	0	3	4	5	6	2	
49	Birsingki	Yes	No	No	No	JAGIROAD	c	0	4	2	3	6	3	
50	Umsamukh	Yes	Yes	No	No	JAGITROAD	c	0	50	60	40	50	50	
51	Umbormon	No	No	No	No	JAGIROAD	c	0	2	1	3	4	1	
52	Mubai	No	No	No	No	JAGIROAD	c	0	5	4	3	6	2	
53	Singkung	No	No	No	No	JAGIROAD	c	0	6	4	3	7	2	
54	Ullukuachi	Yes	No	No	No	JAGIROAD	c	0	5	4	3	4	2	
55	Umkasi	No	No	No	No	JAGIROAD	c	0	1	1	2	10	2	
56	Maslai Kunchi	No	No	No	No	JAGIROAD	c	0	2	2.8	1	2.8	1	
57	Chalai-Ar	No	No	No	No	JAGIROAD	c	0	3	2	4	0	2	
58	Harba-Sa	No	No	No	No	JAGIROAD	c	0	13.8	10.8	16.8	18.8	9	
59	Rongchirim	No	No	No	No	JAGIROAD	c	0	25	40	10	4	11	
60	Rong Arak	No	No	No	No	JAGIROAD	c	0	200	35	25	31	10	
61	Kramkunchi	No	No	No	No	JAGIROAD	c	0	50	50	100	20	10	
62	Morten-1	No	No	No	No	JAGIROAD	c	0	3	4	3	4	3	
63	Morten-2(Nongtham)							0	0	0	0	0	0	
64	Silaguri	No	No	No	No	JAGIROAD	c	0	6	4	3	7	10	
65	Nongtham	No	No	No	No	JAGIROAD	c	0	100	100	20	30	15	
66	Terangnagor	No	No	No	No	NAGAON	c	0	3	2	1	1	2	
67	Durang	No	No	No	No	DONKAMOKAM	c	0	2	1	2	3	1	
68	Mailangcheng	No	No	No	No	NAGAON	c	0	2	1	1	6	1	
69	Kro Kengdang	No	No	No	No	JAGIROAD	c	0	10	20	6	4	25	
70	Engti Thengkiri	No	No	No	No	NAGAON	c	0	1	1	1	2	1	
71	Lakhon Gaon	No	No	No	No	JAGIROAD	c	0	2	4	3	2	9	

Land Use (in hectares rounded up to one										Name of three most important commodities manufactured			Name of Village	Serial Number
Area irrigated by source (in hectare).										First	Second	Third		
Fallow lands other than current fallows	Current Fallows	Net Area Sown	Total Irrigated Land Area	Total Un-irrigated Land Area	Canals (C)	Wells/Tube-wells(W/TW)	Tanks/Lakes(T/L)	Water Falls(WF)	Others(O)	First	Second	Third		
110	111	112	113	114	115	116	117	118	119	120	121	122	2	1
50	30	70	0	70	0	0	0	0	0				Umpanai	47
5	5	10	0	10	0	0	0	0	0				Umpanai Dukan	48
4	3	5	0	5	0	0	0	0	0				Birsingki	49
60	90	200	0	200	0	0	0	0	0				Umsamukh	50
2	2	0	0	0	0	0	0	0	0				Umbormon	51
4	6	10	0	10	0	0	0	0	0				Mubai	52
3	2	3	0	3	0	0	0	0	0				Singkung	53
2	3	5	0	5	0	0	0	0	0				Ullukuachi	54
2	8	1	0	1	0	0	0	0	0				Umkasi	55
2.8	0.2	9.6	0	9.6	0	0	0	0	0				Maslai Kunchi	56
1.5	1	1.5	0	1.5	0	0	0	0	0				Chalai-Ar	57
4	10	27	0	27	0	0	0	0	0				Harba-Sa	58
15	5	20	0	20	0	0	0	0	0				Rongchirim	59
35	34	36	0	36	0	0	0	0	0				Rong Arak	60
15	20	35	0	35	0	0	0	0	0				Kramkunchi	61
1	1	3	0	3	0	0	0	0	0				Morten-1	62
0	0	138	100	38	0	0	59	0	41				Morten-2(Nongtham)	63
1	3	6	0	6	0	0	0	0	0				Silaguri	64
10	25	100	0	100	0	0	0	0	0				Nongtham	65
1.5	2.5	7	0	7	0	0	0	0	0				Terangnagor	66
1	1	2	0	2	0	0	0	0	0				Durang	67
2	1	2	0	2	0	0	0	0	0				Mailangcheng	68
15	15	5	0	5	0	0	0	0	0				Kro Kengdang	69
2	1	128	0	128	0	0	0	0	0				Engti Thengkiri	70
10	8	20	0	20	0	0	0	0	0				Lakhon Gaon	71

Sr.No.	Name of Village	Location code no.	Total area of the village (in hectares rounded up to one decimal place)	Total population (2011 census)	Number of households (2011 census)	Number of educational amenities available. (in the village , the distance range code viz; a for 0-5 Kms and c for 10+ kms of nearest place where available is given).									
						Pre-Primary school (PP)	Primary school (P)	Middle school (M)	Secondary School (S)	Senior Secondary school (SS)	Degree college of arts science & commerce (ASC)	Engineering college(EC)	Medical college (MC)	Management institute (MI)	
1	2	3	4	5	6	7	8	9	10	11	12	13	14	15	
72	Ronghang Gaon	295363	90	74	12	c	a	b	c	c	c	c	c	c	
73	Kakoti Goan	295364	42	93	13	c	1	b	c	c	c	c	c	c	
74	Bichi-Thur	295365	102	135	22	c	1	b	c	c	c	c	c	c	
75	Borgaon	295366	23	765	141	c	2	1	b	b	c	c	c	c	
76	Ahom Buroi	295367	42	285	46	c	1	b	c	c	c	c	c	c	
77	Borrongkhoi	295368	139	243	37	c	1	c	c	c	c	c	c	c	
78	Balikunchi-2	295369	98	135	28	c	1	c	c	c	c	c	c	c	
79	Dalimbari	295370	33	1102	213	c	3	4	3	b	c	c	c	c	
80	Sinai Nadi	295371	62	555	106	c	1	a	a	b	c	c	c	c	
81	Voksong(Ghelapata)	295372	59	1421	272	c	1	2	1	1	c	c	c	c	
82	Langteng	295373	40	764	152	c	1	1	c	c	c	c	c	c	
83	Mayang	295374	400	137	21	c	a	a	a	a	c	c	c	c	
84	Langlongku	295375	75	84	14	c	a	b	b	b	c	c	c	c	
85	Burajungthung	295376	30	736	128	c	1	1	a	c	c	c	c	c	
86	Karbi Lalung	295377	6	176	30	1	1	a	a	c	c	c	c	c	
87	Pipar Gaon	295378	38	105	17	c	1	b	b	c	c	c	c	c	
88	Keraidong	295379	61	668	113	c	1	1	a	a	c	c	c	c	
89	Kong-Kat	295380	95	192	32	c	1	c	c	c	c	c	c	c	
90	Saru-Amli	295381	30	385	64	c	1	b	c	c	c	c	c	c	
91	Bor-Amli	295382	210	337	60	c	1	b	c	c	c	c	c	c	
92	Chupi-Kelok	295383	20	313	51	c	1	b	c	c	c	c	c	c	
93	Langpok-Kang	295384	110	113	19	c	a	c	c	c	c	c	c	c	
94	Mortel	295385	126	173	28	c	a	c	c	c	c	c	c	c	
95	Ben Terang	295386	31	180	35	c	1	c	c	c	c	c	c	c	
96	Hatigarh	295387	93	595	129	1	1	1	c	c	c	c	c	c	

(If not available within for < 5 Kms, b for 5-10 ere facility is					Number of Medical Amenities available. (If not available within the village , the distance range code viz; a for < 5 Kms, b for 5-10 Kms and c for 10+ kms of nearest place where facility is available is given).											Name of Village	Serial Number
16	17	18	19	20	21	22	23	24	25	26	27	28	29	30	31		
Polytechnic (Pt)	Vocational training school /ITI	Non-formal training centre (NFTC)	Special school for disabled (SSD)	Others (specify)	Community health centre (CHC)	Primary health centre (PHC)	Primary health sub centre (PHS)	Maternity and child welfare centre (MCW)	T.B. clinic (TBC)	Hospital-allopathic (HA)	Hospital-alternative medicine (HO)	Dispensary (D)	Veterinary hospital (VH)	Mobile health clinic (MHC)	Family welfare centre (FWC)		
c	c	c	c	c	c	c	c	c	c	c	c	c	c	c	c		Ronghang Gaon 72
c	c	c	c	c	c	b	c	c	c	c	c	c	c	c	c		Kakoti Goan 73
c	c	c	c	c	c	b	c	c	c	c	c	c	c	c	c		Bichi-Thur 74
c	c	c	c	c	c	l	c	c	c	c	c	c	l	c	c		Borgaon 75
c	c	c	c	c	c	b	c	c	c	c	c	c	c	c	c		Ahom Buroi 76
c	c	c	c	c	c	c	c	c	c	c	c	c	c	c	c		Borrongkhoi 77
c	c	c	c	c	c	c	c	c	c	c	c	c	c	c	c		Balikunchi-2 78
c	c	c	c	c	c	b	b	c	c	c	c	l	b	c	c		Dalimbari 79
c	c	c	c	c	c	b	b	c	c	c	c	l	b	c	c		Sinai Nadi 80
c	c	c	c	c	l	c	c	c	c	c	c	c	l	c	c		Voksong(Ghelapata) 81
c	c	c	c	c	c	a	c	c	c	c	c	c	c	c	c		Langteng 82
c	c	c	c	c	c	a	c	c	c	c	c	c	c	c	c		Mayang 83
c	c	c	c	c	c	b	c	c	c	c	c	c	c	c	c		Langlongku 84
c	c	c	c	c	c	a	c	c	c	c	c	c	c	c	c		Burajungthung 85
c	c	c	c	c	c	c	a	c	c	c	c	c	c	c	c		Karbi Lalung 86
c	c	c	c	c	c	b	c	c	c	c	c	c	c	c	c		Pipar Gaon 87
c	c	c	c	c	c	c	c	c	c	c	c	c	c	c	c		Keraidong 88
c	c	c	c	c	c	c	c	c	c	c	c	c	c	c	c		Kong-Kat 89
c	c	c	c	c	c	b	c	c	c	c	c	c	c	c	c		Saru-Amli 90
c	c	c	c	c	c	b	c	c	c	c	c	c	c	c	c		Bor-Amli 91
c	c	c	c	c	c	b	c	c	c	c	c	c	c	c	c		Chupi-Kelok 92
c	c	c	c	c	c	c	c	c	c	c	c	c	c	c	c		Langpok-Kang 93
c	c	c	c	c	c	c	b	c	c	c	c	c	c	c	c		Mortel 94
c	c				c	c	c	c	c	c	c	c	c	c	c		Ben Terang 95
c	c				c	c	c	c	c	c	c	c	c	c	c		Hatigarh 96

Sr.No.	Name of Village	Number of Non-Government Medical Amenities available.							Availability of drinking water - Yes / No							Availability of toilet & others Yes / No				
		Charitable non Govt. hospital/Nursing home.	Medical practitioner with MBBS Degree	Medical practitioner with other degree	Medical practitioner with no degree	Traditional practitioner and faith healer.	Medicine Shop	Others	Tap water (Treated/Untreated)	Well water (Covered / Uncovered well)	Hand Pump	Tube wells / Bore well	Spring	River / Canal	Tank / Pond / Lake	Others	Community toilet including bath.	Community toilet excluding bath.	Rural sanitary mart or sanitary hardware outlet available near the village.	Community bio- gas or recycle of waste for productive use.
1	2	32	33	34	35	36	37	38	39	40	41	42	43	44	45	46	47	48	49	50
72	Ronghang Gaon	0	0	0	0	0	0	0	No	No	No	No	Yes	No	No	No	No	No	No	No
73	Kakoti Goan	0	0	0	0	0	0	0	No	No	No	No	Yes	Yes	No	No	No	No	No	No
74	Bichi-Thur	0	0	0	0	0	0	0	No	No	No	No	Yes	No	No	No	No	No	No	No
75	Borgaon	0	0	0	0	0	0	0	Yes	Yes	No	No	Yes	Yes	No	Yes	No	No	No	No
76	Ahom Buroi	0	0	0	0	0	0	0	No	Yes	No	No	Yes	No	No	No	No	No	No	No
77	Borrongkhoi	0	0	0	0	0	0	0	No	No	No	No	Yes	No	No	No	No	No	No	No
78	Balikunchi-2	1	2	2	2	2	2	2	No	No	No	No	Yes	No	No	No	No	No	No	No
79	Dalimbari	0	0	0	0	0	1	0	Yes	Yes	No	No	Yes	No	No	No	No	No	No	No
80	Sinai Nadi	0	0	0	0	0	0	0	No	Yes	No	No	Yes	No	No	No	No	No	No	No
81	Voksong(Ghelapata)	0	0	0	0	0	1	0	Yes	Yes	Yes	No	Yes	Yes	Yes	No	No	No	No	No
82	Langteng	0	0	0	0	0	0	0	No	Yes	No	No	No	No	No	No	No	No	No	No
83	Mayang	0	0	0	0	0	0	0	No	Yes	No	No	No	No	Yes	No	No	No	No	No
84	Langlongku	0	0	0	0	0	0	0	No	Yes	No	No	Yes	Yes	No	No	No	No	No	No
85	Burajungthung	0	0	0	0	0	0	0	Yes	Yes	No	No	Yes	No	No	No	No	No	No	No
86	Karbi Lalung	0	0	0	0	0	0	0	No	Yes	No	No	Yes	No	No	No	No	No	No	No
87	Pipar Gaon	0	0	0	0	0	0	0	No	Yes	No	No	Yes	No	No	No	No	No	No	No
88	Keraidong	0	0	0	0	0	0	0	Yes	Yes	No	No	Yes	No	No	No	No	No	No	No
89	Kong-Kat	0	0	0	0	0	0	0	No	No	No	No	Yes	Yes	No	No	No	No	No	No
90	Saru-Amli	0	0	0	0	0	0	0	No	No	No	No	Yes	Yes	No	No	No	No	No	No
91	Bor-Amli	0	0	0	0	0	0	0	No	No	No	No	Yes	Yes	No	Yes	No	No	No	No
92	Chupi-Kelok	0	0	0	0	0	0	0	No	Yes	No	No	Yes	No	No	No	No	No	No	No
93	Langpok-Kang	0	0	0	0	0	0	0	No	No	No	No	Yes	Yes	No	No	No	No	No	No
94	Mortel	0	0	0	0	0	0	0	No	Yes	No	No	Yes	No	No	No	No	No	No	No
95	Ben Terang	0	0	0	0	0	0	0	No	Yes	No	No	No	No	No	No	No	No	No	No
96	Hatigarh	0	0	0	0	0	0	0	No	Yes	No	No	Yes	No	No	No	No	No	No	No

Communication and transport facilities (If amenities available code -Yes is given except for Village Pin Code ,If not available within the village , the distance range code viz; a for < 5 Kms, b for 5-10 Kms and c for 10+ kms of nearest place where facility is available is given).																	Name of Village	Serial Number	
Post office(PO)	Sub post office (SPO)	Post & Telegraph office (P&TO)	Village Pin Code	Telephones (Land lines)	Public call office (PCO)	Mobile phone coverage	Internet cafes/ Common service centre (CSC)	Private courier facility	Bus service (Public & Private)	Railway stations	Auto/Modified Autos	Taxis and Vans	Tractors	Cycle-pulled rickshaws(Manual & Machine driven)	Carts driven by animals	Sea /River ferry service			
51	52	53	54	55	56	57	58	59	60	61	62	63	64	65	66	67	2	1	
c	c		782425	c	c	c	c	c	c	c	c	c	c	c	c	c		Ronghang Gaon	72
c	b	c	782425	c	c	c	c	c	Yes	c	c	c	c	c	c	c		Kakoti Goan	73
c	b	c	782425	c	c	c	c	c	c	c	c	c	c	c	c	c		Bichi-Thur	74
		c	782425	c	c	c	c	c	Yes	c	c	Yes	c	c	c	c		Borgaon	75
c	b	c	782425	c	c	c	c	c	c	c	c	c	c	c	c	c		Ahom Buroi	76
c	c	c	782413	c	c	c	c	c	Yes	c	c	c	c	c	c	c		Borrongkhoi	77
c	b	c	782413	c	c	c	c	c	c	c	c	c	c	c	c	c		Balikunchi-2	78
c	b	c		c	c	c	c	c	Yes	b	c	c	c	c	c	c		Dalimbari	79
c	b	c	782425	c	c	c	c	c	Yes	b	c	c	c	c	c	c		Sinai Nadi	80
c	a	c	782452	c	c	Yes	c	c	Yes	c	c	Yes	Yes	Yes	c	c		Voksong(Ghelapata)	81
c	a	c	782425	c	c	c	c	c	Yes	c	c	c	c	c	c	c		Langteng	82
c	a	c	782425	c	c	c	c	c	Yes	c	c	c	c	c	c	c		Mayang	83
c	b	c	782425	c	c	c	c	c	Yes	c	c	c	c	c	c	c		Langlongku	84
c	a	c	782426	c	c	c	c	c	Yes	c	c	c	c	c	c	c		Burajungthung	85
c	a	c	782413	c	c	a	c	c	Yes	c	c	c	c	c	c	c		Karbi Lalung	86
c	b	c	782425	c	b	c	c	c	Yes	c	c	c	c	c	c	c		Pipar Gaon	87
c	a	c	782425	c	c	c	c	c	Yes	c	c	c	c	c	c	c		Keraidong	88
c	c	c	782425	c	c	c	c	c	Yes	c	c	c	c	c	c	c		Kong-Kat	89
c	b	c	782425	c	c	c	c	c	Yes	c	c	c	c	c	c	c		Saru-Amli	90
c	b	c	782425	c	c	c	c	c	Yes	c	c	c	c	c	c	c		Bor-Amli	91
c	c	c	782425	c	c	b	c	c	c	c	c	c	c	c	c	c		Chupi-Kelok	92
c	c	c	782425	c	c	c	c	c	c	c	c	c	c	c	c	c		Langpok-Kang	93
c	b	c	782413	c	c	a	c	c	Yes	c	c	c	c	c	c	c		Mortel	94
c	c	c	782450	c	c	a	c	c	c	c	c	c	c	c	c	c		Ben Terang	95
c	c	c	782450	c	c	b	c	c	c	c	c	c	c	c	c	c		Hatigarh	96

Sr.No.	Name of Village	Village connected to highways,village roads, banks & credit societies (If amenities available code -Yes is given, If not available within the village , the distance range code viz; a for < 5 Kms, b for 5-10 Kms and c for 10+ kms of nearest place where facility is available is given).												Availability of misc within the village , 1 kms of nearest place			
		Connected to national highway(NH)	Connected to state highway(SH)	Connected to major district road (MDR)	Connected to others district road	Pucca roads	Kutchcha roads	Water bounded macadam(WBM) roads	Navigable waterway (river/canal)(NW)	Footpaths (FP)	Commercial & Co-operative Banks	ATM	Agricultural Credit Societies	Self-Help Group (SHG)	Public distribution system (PDS) shop	Mandis / Regular market	Weekly Haat
1	2	68	69	70	71	72	73	74	75	76	77	78	79	80	81	82	83
72	Ronghang Gaon	c	c	a	a	a	a	a	c	Yes	a	c	b	Yes	Yes	a	Yes
73	Kakoti Goan	c	c	Yes	Yes	b	a	a	c	Yes	a	c	b	Yes	a	a	a
74	Bichi-Thur	c	c	c	Yes	b	b	b	c	Yes	c	c	c	a	a	c	c
75	Borgaon	c	c	Yes	Yes	b	Yes	b	c	Yes	b	c	b	Yes	Yes	b	Yes
76	Ahom Buroi	c	c	b	Yes	b	Yes	b	c	Yes	b	c	b	Yes	Yes	b	Yes
77	Borrongkhroi	c	c	Yes	Yes	c	Yes	c	c	Yes	a	c	b	Yes	Yes	Yes	Yes
78	Balikunchi-2	c	c	c	Yes	c	c	c	c	Yes	a	c	c	Yes	a	a	a
79	Dalimbari	c	Yes	Yes	Yes	b	Yes	Yes	a	Yes	a	c	b	Yes	a	a	c
80	Sinai Nadi	c	Yes	Yes	Yes	b	Yes	a	b	Yes	a	c	c	Yes	a	a	a
81	Voksong(Ghelapata)	c	Yes	Yes	Yes	b	Yes	Yes	b	Yes	Yes	c	c	Yes	Yes	Yes	Yes
82	Langteng	c	c	Yes	Yes	b	Yes	a	b	Yes	a	c	c	Yes	Yes	Yes	Yes
83	Mayang	c	c	Yes	Yes	b	a	a	b	Yes	a	c	c	Yes	Yes	a	Yes
84	Langlongku	c	Yes	Yes	Yes	b	a	a	c	Yes	a	c	b	Yes	Yes	a	Yes
85	Burajungthung	c	c	Yes	Yes	b	Yes	a	b	Yes	b	c	c	a	a	a	b
86	Karbi Lalung	c	c	Yes	Yes	b	Yes	c	c	Yes	b	c	c	Yes	Yes	b	Yes
87	Pipar Gaon	c	c	Yes	Yes	b	a	a	c	Yes	a	c	c	Yes	Yes	a	Yes
88	Keraidong	c	Yes	Yes	Yes	b	Yes	a	c	Yes	a	c	a	Yes	Yes	a	Yes
89	Kong-Kat	c	c	Yes	Yes	b	a	a	c	Yes	a	c	c	Yes	Yes	a	Yes
90	Saru-Amli	c	c	Yes	Yes	b	Yes	b	c	Yes	a	c	b	Yes	Yes	a	Yes
91	Bor-Amli	c	c	Yes	Yes	b	Yes	b	c	Yes	a	c	b	Yes	Yes	Yes	Yes
92	Chupi-Kelok	c	c	b	Yes	b	Yes	b	c	Yes	b	c	c	Yes	Yes	Yes	Yes
93	Langpok-Kang	c	c	c	Yes	c	c	c	c	Yes	c	c	c	Yes	a	a	a
94	Mortel	c	c	Yes	Yes	b	Yes	c	c	Yes	c	c	c	Yes	Yes	c	Yes
95	Ben Terang	c	c	c	Yes	c	c	c	c	Yes	c	c	c	Yes	c	b	a
96	Hatigarh	c	c	c	Yes	c	Yes	c	c	Yes	c	c	c	Yes	Yes	c	Yes

ellaneous facilities (If amenities available code -Yes is given, If not available the distance range code viz; a for < 5 Kms, b for 5-10 Kms and c for 10+ e where facility is available is given).

84	85	86	87	88	89	90	91	92	93	94	95	96	97	Name of Village	Serial Number
c	c	c	c	c	c	c	c	c	c	c	c	c	c	Ronghang Gaon	72
c	c	Yes	c	b	c	c	c	c	c	c	c	Yes	c	Kakoti Goan	73
c	b	Yes	c	b	c	c	c	c	c	c	c	c	c	Bichi-Thur	74
c	b	Yes	c	Yes	c	c	c	c	c	c	c	Yes	c	Borgaon	75
c	b	Yes	c	b	c	c	c	c	c	c	c	c	c	Ahom Buroi	76
c	c	Yes	c	b	c	c	c	c	c	c	c	c	c	Borrongkhoi	77
c	c	Yes	c	c	c	c	c	c	c	c	c	c	c	Balikunchi-2	78
c	b	Yes	c	Yes	c	Yes	b	c	c	c	c	Yes	c	Dalimbari	79
c	b	Yes	c	Yes	c	a	b	c	c	c	c	c	c	Sinai Nadi	80
c	a	Yes	c	Yes	c	Yes	Yes	c	c	Yes	c	Yes	c	Voksong(Ghelapata)	81
c	a	Yes	c	Yes	c	a	c	c	c	c	c	Yes	c	Langteng	82
c	a	a	c	a	c	a	c	c	c	c	c	c	c	Mayang	83
c	b	b	c	b	c	c	c	c	c	c	c	c	c	Langlongku	84
c	a	Yes	c	Yes	c	a	c	c	c	c	c	Yes	c	Burajungthung	85
c	b	Yes	c	a	c	c	c	c	c	c	c	c	c	Karbi Lalung	86
c	b	Yes	c	b	c	b	c	c	c	c	c	c	c	Pipar Gaon	87
c	a	Yes	c	Yes	c	a	c	c	c	c	c	Yes	c	Keraidong	88
c	c	Yes	c	b	c	c	c	c	c	c	c	Yes	c	Kong-Kat	89
c	b	Yes	c	c	c	c	c	c	c	c	c	c	c	Saru-Amli	90
c	b	Yes	c	b	c	c	c	c	c	c	c	c	c	Bor-Amli	91
c	c	Yes	c	c	c	c	c	c	c	c	c	c	c	Chupi-Kelok	92
c	c	c	c	c	c	c	c	c	c	c	c	c	c	Langpok-Kang	93
c	c	a	c	a	c	c	c	c	c	c	c	c	c	Mortel	94
c	c	Yes	c	c	c	c	c	c	c	c	c	c	c	Ben Terang	95
c	Yes	Yes	c	Yes	c	c	c	c	c	c	c	c	c	Hatigarh	96

Sr.No.	Name of Village	Availability of electricity (Yes/No)				Land Use								
						Nearest Town	Area under different types of land use decimal place)							
		Power Supply for Domestic Use (ED)	Power Supply for Agricultural Use (EAG)	Power Supply for Commercial Use (EC)	Power Supply for All Uses (EA)	Name	Distance range code i.e. a for < 5 Kms, b for 5-10 Kms and c for 10+ kms .	Forests	Area under Non-agricultural Uses	Barren and Un-cultivable land	Permanent Pastures and Other Grazing Lands	Land Under Miscellaneous Tree Crops etc.	Culturable Waste Land	
98	99	100	101	102	103	104	105	106	107	108	109			
72	Ronghang Gaon	No	No	No	No	JAGIROAD	c	0	20	6	2	3	5	
73	Kakoti Goan	No	No	No	No	JAGIROAD	c	0	3	2	5	4	6	
74	Bichi-Thur	No	No	No	No	JAGIROAD	c	0	5	19	2	20	11	
75	Borgaon	No	No	No	No	JAGIROAD	c	0	3.5	4	2	5	1.5	
76	Ahom Buroi	No	No	No	No	JAGIROAD	c	0	2	4	1	2	4	
77	Borrongkhoi	No	No	No	No	JAGIROAD	c	0	17	0.4	34	17	16	
78	Balikunchi-2	No	No	No	No	JAGIROAD	c	0	6	3	5	7	4	
79	Dalimbari	Yes	No	No	No	JAGIROAD	c	0	3	4	5	6	4	
80	Sinai Nadi	Yes	No	No	No	JAGIROAD	c	0	4	6	12	15	10	
81	Voksong(Ghelapata)	Yes	No	No	No	JAGIROAD	c	0	7	12	8	12	5	
82	Langteng	No	No	No	No	JAGIROAD	c	0	8	5	7	5	3	
83	Mayang	No	No	No	No	JAGIROAD	c	0	5	25	60	10	50	
84	Langlongku	No	No	No	No	JAGIROAD	c	0	5	10	11	13	6	
85	Burajungthung	No	No	No	No	JAGIROAD	c	0	4	6	9	3	2	
86	Karbi Lalung	No	No	No	No	JAGIROAD	c	0	1	1	1	0.5	0.5	
87	Pipar Gaon	No	No	No	No	JAGIROAD	c	0	4	7	9	3	6	
88	Keraidong	No	No	No	No	JAGIROAD	c	0	4	11	4	3	5	
89	Kong-Kat	No	No	No	No	JAGIROAD	c	0	5	10	2	11	12	
90	Saru-Amli	No	No	No	No	JAGIROAD	c	0	1	3	4	2	10	
91	Bor-Amli	No	No	No	No	JAGIROAD	c	0	5	15	8	5	25	
92	Chupi-Kelok	No	No	No	No	JAGIROAD	c	0	3	1.5	2.5	2.5	4	
93	Langpok-Kang	No	No	No	No	JAGIROAD	c	0	2	25	2	4	11	
94	Mortel	No	No	No	No	JAGIROAD	c	0	30	20	10	15	10	
95	Ben Terang	No	No	No	No	DONKAMUKAM	c	0	0	0	0	5	0	
96	Hatigarh	No	No	No	No	DONKAMUKAM	c	0	20	5	0	5	0	

Land Use (in hectares rounded up to one)										Name of three most important commodities manufactured			Name of Village	Serial Number
					Area irrigated by source (in hectare).					First	Second	Third		
Fallow lands other than current fallows	Current Fallows	Net Area Sown	Total Irrigated Land Area	Total Un-irrigated Land Area	Canals (C)	Wells/Tube-wells(W/TW)	Tanks/Lakes(T/L)	Water Falls(WF)	Others(O)					
110	111	112	113	114	115	116	117	118	119	120	121	122	2	1
12	25	17	0	17	0	0	0	0	0				Ronghang Gaon	72
9	8	5	0	5	0	0	0	0	0				Kakoti Goan	73
10	15	20	0	20	0	0	0	0	0				Bichi-Thur	74
1	3	3	0	3	0	0	0	0	0				Borgaon	75
13	12	4	0	4	0	0	0	0	0				Ahom Buroi	76
15	22.2	17.4	0	17.4	0	0	0	0	0				Borrongkhoi	77
10	33	30	0	30	0	0	0	0	0				Balikunchi-2	78
4	3	4	0	4	0	0	0	0	0				Dalimbari	79
5	6	4	0	4	0	0	0	0	0				Sinai Nadi	80
7	4	4	0	4	0	0	0	0	0				Voksong(Ghelapata)	81
1	7	4	0	4	0	0	0	0	0				Langteng	82
60	90	100	0	100	0	0	0	0	0				Mayang	83
9	9	12	0	12	0	0	0	0	0				Langlongku	84
1	5.3	0	0	0	0	0	0	0	0				Burajungthung	85
0.5	0.5	1	0	1	0	0	0	0	0				Karbi Lalung	86
3	4	2	0	2	0	0	0	0	0				Pipar Gaon	87
8	7	19	0	19	0	0	0	0	0				Keraidong	88
30	25	0	0	0	0	0	0	0	0				Kong-Kat	89
3.5	4	2.5	0	2.5	0	0	0	0	0				Saru-Amli	90
35	50	67	0	67	0	0	0	0	0				Bor-Amli	91
2	3	1.5	0	1.5	0	0	0	0	0				Chupi-Kelok	92
25	20	21	0	21	0	0	0	0	0				Langpok-Kang	93
11	10	20	0	20	0	0	0	0	0				Mortel	94
2	0	24	0	24	0	0	0	0	0				Ben Terang	95
10	5	48	0	48	0	0	0	0	0				Hatigarh	96

Sr.No.	Name of Village	Location code no.	Total area of the village (in hectares rounded up to one decimal place)	Total population (2011 census)	Number of households (2011 census)	Number of educational amenities available. (in the village , the distance range code viz; a for 0-5 Kms and c for 10+ kms of nearest place where available is given).									
						Pre-Primary school (PP)	Primary school (P)	Middle school (M)	Secondary School (S)	Senior Secondary school (SS)	Degree college of arts science & commerce (ASC)	Engineering college(EC)	Medical college (MC)	Management institute (MI)	
1	2	3	4	5	6	7	8	9	10	11	12	13	14	15	
97	Radhala	295388	57	229	45	1	1	c	c	c	c	c	c	c	
98	Dighali Pukhuri	295389	18	84	17	c	c	c	c	c	c	c	c	c	
99	Borkok	295390	47	1298	225	1	2	c	c	c	c	c	c	c	
100	Langlongku	295391	200	40	8	c	a	c	c	c	c	c	c	c	
101	Khatomari	295395	65	515	98	c	1	a	a	a	c	c	c	c	
102	Karbi Archon	295396	9	174	31	b	1	b	b	c	c	c	c	c	
103	Plimplam Abi	295397	81	311	65	c	1	c	c	c	c	c	c	c	
104	Tengkeralangso-1	295398	143	1322	239	4	4	2	1	c	c	c	c	c	
105	Tengkeralangso-2	295399	20	946	166	c	1	c	c	c	c	c	c	c	
106	Sar Engti	295401	93	41	6	1	1	a	b	c	c	c	c	c	
107	Bilo-Kc-Ap	295402	310	64	12	c	a	c	c	c	c	c	c	c	
108	Phangchophe-Re-Re	295403	250	364	70	c	1	b	b	b	c	c	c	c	
109	Tumprop	295404	23	582	121	c	1	c	c	c	c	c	c	c	
110	Harlok Jasera	295418	62	548	89	c	1	c	c	c	c	c	c	c	
111	Khaya Hanse	295419	140	122	22	c	1	b	b	b	c	c	c	c	
112	Lengri	295431	200	412	76	b	1	b	b	b	c	c	c	c	
113	Amtereng	295432	250	478	90	b	1	1	1	b	c	c	c	c	
114	Minro	295433	420	0	0										
115	Umswai Christian	295434	500	849	139	1	1	1	c	c	c	c	c	c	
116	Rong Arkhon	295435	3	0	0										
117	Umpani Chistian	295436	91	1245	216	c	1	2	1	b	c	c	c	c	
118	Ouguri T.E.	295437	200	257	61	c	a	a	a	b	c	c	c	c	
119	Barim Gaon	295438	35	101	18	c	a	a	c	c	c	c	c	c	
120	Dukekpi	295439	200	48	6	c	b	c	c	c	c	c	c	c	
121	Soru Rongkhoi	295440	450	175	30	c	1	b	b	b	c	c	c	c	

(If not available within for < 5 Kms, b for 5-10 ere facility is					Number of Medical Amenities available. (If not available within the village , the distance range code viz; a for < 5 Kms, b for 5-10 Kms and c for 10+ kms of nearest place where facility is available is given).										Name of Village	Serial Number	
Polytechnic (Pt)	Vocational training school /ITI	Non-formal training centre (NFTC)	Special school for disabled (SSD)	Others (specify)	Community health centre (CHC)	Primary health centre (PHC)	Primary health sub centre (PHS)	Maternity and child welfare centre (MCW)	T.B. clinic (TBC)	Hospital-allopathic (HA)	Hospital-alternative medicine (HO)	Dispensary (D)	Veterinary hospital (VH)	Mobile health clinic (MHC)			Family welfare centre (FWC)
16	17	18	19	20	21	22	23	24	25	26	27	28	29	30	31	2	1
c	c				c	c	c	c	c	c	c	c	c	c	c		Radhala 97
c	c				c	c	b	c	c	c	c	c	c	c	c		Dighali Pukhuri 98
c	c				c	c	b	c	c	c	c	c	c	c	c		Borkok 99
c	c	c	c	c	c	c	c	c	c	c	c	c	c	c	c		Langlongku 100
a	c	c	c	c	c	a	c	c	c	c	c	c	c	c	c		Khatomari 101
c	c	c	c	c	c	c	b	c	c	c	c	c	c	c	c		Karbi Archon 102
c	c				c	c	b	c	c	c	c	c	c	c	c		Plimplam Abi 103
c	c				c	c	b	c	c	c	c	c	c	c	c		Tengkeralangso-1 104
c	c				c	c	b	c	c	c	c	c	c	c	c		Tengkeralangso-2 105
c	c	c	c	c	c	b	b	c	c	c	c	c	c	c	c		Sar Engti 106
c	c	c	c	c	c	c	c	c	c	c	c	c	c	c	c		Bilo-Ke-Ap 107
c	c	c	c	c	c	b	c	c	c	c	c	c	c	c	c		Phangchophe-Re-Re 108
c	c				c	c	b	c	c	c	c	c	c	c	c		Tumprop 109
c	c	c	c	c	c	c	c	c	c	c	c	c	c	c	c		Harlok Jasera 110
c	c	c	c	c	c	b	c	c	c	c	c	c	c	c	c		Khaya Hanse 111
c	c				c	b	a	b	c	b	b	b	b	c	c		Lengri 112
c	c				c	b	a	b	c	b	b	b	b	c	c		Amtereng 113
																	Minro 114
c	c	c	c	c	c	c	a	c	c	c	c	c	c	c	c		Umswai Christian 115
																	Rong Arkhon 116
c	c	c	c	c		l		c	c	c	c	c	c	c	c		Umpani Chistian 117
c	c	c	c	c	c	a	c	c	c	c	c	c	c	c	c		Oguri T.E. 118
c	c	c	c	c	a	a	c	c	c	c	c	c	c	c	c		Barim Gaon 119
c	c	c	c	c	c	c	c	c	c	c	c	c	c	c	c		Dukekpi 120
c	c	c	c	c	b	a	b	c	c	c	c	c	c	c	c		Soru Rongkhoi 121

Sr.No.	Name of Village	Number of Non-Government Medical Amenities available.							Availability of drinking water - Yes / No							Availability of toilet & others Yes / No				
		Charitable non Govt. hospital/Nursing home.	Medical practitioner with MBBS Degree	Medical practitioner with other degree	Medical practitioner with no degree	Traditional practitioner and faith healer .	Medicine Shop	Others	Tap water (Treated/Untreated)	Well water (Covered / Uncovered well)	Hand Pump	Tube wells / Bore well	Spring	River / Canal	Tank / Pond / Lake	Others	Community toilet including bath.	Community toilet excluding bath.	Rural sanitary mart or sanitary hardware outlet available near the village.	Community bio- gas or recycle of waste for productive use.
1	2	32	33	34	35	36	37	38	39	40	41	42	43	44	45	46	47	48	49	50
97	Radhala	0	0	0	0	0	0	0	No	Yes	No	No	No	No	No	No	No	No	No	No
98	Dighali Pukhuri	0	0	0	0	0	0	0	No	Yes	No	No	Yes	No	No	No	No	No	No	No
99	Borkok	0	0	0	0	0	1	0	Yes	Yes	No	No	No	No	No	No	No	No	No	No
100	Langlongku	0	0	0	0	0	0	0	No	No	No	No	Yes	No	No	No	No	No	No	No
101	Khatomari	0	0	0	0	0	0	0	No	Yes	No	No	Yes	No	No	No	No	No	No	No
102	Karbi Archon	0	0	0	0	0	0	0	Yes	Yes	No	No	Yes	No	No	No	No	No	No	No
103	Plimplam Abi	0	0	0	0	0	0	0	No	Yes	No	No	Yes	Yes	Yes	No	No	No	No	No
104	Tengkeralangso-1	0	0	0	0	0	1	0	Yes	Yes	No	No	Yes	No	No	No	No	No	No	No
105	Tengkeralangso-2	0	0	0	0	0	1	0	Yes	Yes	No	No	No	Yes	No	No	No	No	No	No
106	Sar Engti	0	0	0	0	0	0	0	No	No	Yes	No	No	No	No	No	No	No	No	No
107	Bilo-Kc-Ap	0	0	0	0	0	0	0	No	No	No	No	Yes	No	No	No	No	No	No	No
108	Phangchophe-Re-Re	0	0	0	0	0	0	0	No	No	No	No	Yes	Yes	No	No	No	No	No	No
109	Tumprop	0	0	0	0	0	0	0	Yes	Yes	Yes	No	No	No	No	No	No	No	No	No
110	Harlok Jasera	0	0	0	0	0	0	0	No	Yes	No	No	Yes	No	No	No	No	No	No	No
111	Khaya Hanse	0	0	0	0	0	0	0	No	Yes	No	No	No	No	No	No	No	No	No	No
112	Lengri	0	0	0	0	0	0	0	Yes	Yes	No	No	No	Yes	No	No	No	No	No	No
113	Amtereng	0	0	0	0	0	0	0	No	Yes	No	No	No	Yes	No	No	Yes	Yes	No	No
114	Minro																			
115	Umswai Christian	0	0	0	0	0	0	0	No	Yes	No	No	Yes	Yes	No	No	No	No	No	No
116	Rong Arkhon																			
117	Umpani Chistian	0	0	0	0	0	1	0	Yes	Yes	No	Yes	Yes	No	No	No	No	No	No	No
118	Ouguri T.E.	0	0	0	0	0	0	0	Yes	Yes	No	No	Yes	No	Yes	No	No	No	No	No
119	Barim Gaon	0	0	0	0	0	0	0	No	No	No	No	Yes	No	No	No	No	No	No	No
120	Dukekpi	0	0	0	0	0	0	0	No	No	No	No	Yes	No	Yes	No	No	No	No	No
121	Soru Rongkhoi	0	0	0	0	0	0	0	No	No	No	No	No	Yes	No	No	No	No	No	No

Communication and transport facilities (If amenities available code -Yes is given except for Village Pin Code ,If not available within the village , the distance range code viz; a for < 5 Kms, b for 5-10 Kms and c for 10+ kms of nearest place where facility is available is given).																	Name of Village	Serial Number	
Post office(PO)	Sub post office (SPO)	Post & Telegraph office (P&TO)	Village Pin Code	Telephones (Land lines)	Public call office (PCO)	Mobile phone coverage	Internet cafes/ Common service centre (CSC)	Private courier facility	Bus service (Public & Private)	Railway stations	Auto/Modified Autos	Taxis and Vans	Tractors	Cycle-pulled rickshaws(Manual & Machine driven)	Carts driven by animals	Sea /River ferry service			
51	52	53	54	55	56	57	58	59	60	61	62	63	64	65	66	67	2	1	
c	c	c	782450	c	c	b	c	c	c	c	c	c	c	c	c	c		Radhala	97
c	b	c	782450	c	c	b	c	c	c	c	c	c	c	c	c	c		Dighali Pukhuri	98
c	b	c		c	c	Yes	c	c	c	c	Yes	c	c	c	c	c		Borkok	99
c	c	c		c	c	c	c	c	c	c	c	c	c	c	c	c		Langlongku	100
c	a	c		c	c	c	c	c	Yes	b	c	c	c	c	c	c		Khatomari	101
c	b	c		c	c	b	c	c	Yes	c	c	c	c	c	c	c		Karbi Archon	102
c	b	c		c	c	Yes	c	c	c	c	c	c	c	c	c	c		Plimplam Abi	103
c	Yes	c		c	c	Yes	c	c	c	c	Yes	c	c	c	c	c		Tengkeralangso-1	104
c	b	c	782450	c	c	Yes	c	c	c	c	c	c	c	c	c	c		Tengkeralangso-2	105
b	a	c		a	c	c	c	c	a	c	b	b	b	c	Yes	c		Sar Engti	106
c	c	c		c	c	c	c	c	Yes	c	c	c	c	c	c	c		Bilo-Ke-Ap	107
c	b	c		c	c	c	c	c	b	c	c	c	c	c	c	c		Phangchophe-Re-Re	108
c	b	c	782450	c	c	Yes	c	c	c	c	c	c	c	c	c	c		Tumprop	109
c	c	c	782425	c	c	c	c	c	c	c	c	c	c	c	c	c		Harlok Jasera	110
c	b	c		c	c	c	c	c	Yes	c	c	c	c	c	c	c		Khaya Hanse	111
b	a	c	782450	b	b	Yes	b	c	Yes	c	a	a	b	c	b	c		Lengri	112
b		c	782450	Yes	c	Yes	b	c	Yes	c	Yes	Yes	Yes	c	Yes	c		Amtereng	113
																		Minro	114
c		c	782413	c	c	c	c	c	Yes	c	c	c	c	b	c	c		Umswai Christian	115
																		Rong Arkhon	116
c	c	c		c	c	b	c	c	Yes	c	c	Yes	c	c	c	c		Umpani Chistian	117
c	a	c	782413	c	b	b	c	c	Yes	c	c	c	c	c	c	c		Oguri T.E.	118
b	a	c	782425	c	c	c	c	c	Yes	c	c	c	c	c	c	c		Barim Gaon	119
c	b	c	782450	c	b	b	c	c	b	c	c	b	c	c	c	c		Dukekpi	120
c	a	c	782413	c	b	b	c	c	Yes	c	c	b	c	b	b	c		Soru Rongkhoi	121

Sr.No.	Name of Village	Village connected to highways,village roads, banks & credit societies (If amenities available code -Yes is given, If not available within the village , the distance range code viz; a for < 5 Kms, b for 5-10 Kms and c for 10+ kms of nearest place where facility is available is given).												Availability of misc within the village , 1 kms of nearest place			
		Connected to national highway(NH)	Connected to state highway(SH)	Connected to major district road (MDR)	Connected to others district road	Pucca roads	Kutchcha roads	Water bounded macadam(WBM) roads	Navigable waterway (river/canal)(NW)	Footpaths (FP)	Commercial & Co-operative Banks	ATM	Agricultural Credit Societies	Self-Help Group (SHG)	Public distribution system (PDS) shop	Mandis / Regular market	Weekly Haat
1	2	68	69	70	71	72	73	74	75	76	77	78	79	80	81	82	83
97	Radhala	c	c	c	Yes	c	Yes	c	c	Yes	c	c	c	Yes	c	a	a
98	Dighali Pukhuri	c	c	c	c	c	c	c	c	Yes	c	c	c	Yes	a	c	b
99	Borkok	c	c	c	Yes	c	Yes	Yes	c	Yes	c	c	c	Yes	Yes	c	a
100	Langlongku	c	c	c	c	c	c	c	c	Yes	b	c	b	Yes	Yes	a	Yes
101	Khatomari	c	Yes	Yes	Yes	b	Yes	a	c	Yes	b	c	c	Yes	Yes	a	Yes
102	Karbi Archon	c	c	Yes	Yes	b	Yes	a	c	Yes	b	c	b	Yes	a	b	b
103	Plimplam Abi	c	c	c	Yes	c	Yes	c	c	Yes	b	c	c	Yes	Yes	b	Yes
104	Tengkeralangso-1	c	c	c	Yes	b	Yes	Yes	c	Yes	b	c	c	a	a	b	b
105	Tengkeralangso-2	c	c	c	Yes	c	Yes	c	c	Yes	b	c	c	a	a	b	b
106	Sar Engti	b	c	a	a	a	Yes	c	c	Yes	b	c	b	Yes	b	b	b
107	Bilo-Kc-Ap	c	c	Yes	Yes	b	a	a	c	Yes	a	c	b	Yes	Yes	a	Yes
108	Phangchophe-Re-Re	c	b	b	Yes	b	Yes	b	c	Yes	b	c	b	Yes	Yes	b	Yes
109	Tumprop	c	c	c	Yes	c	Yes	c	c	Yes	b	c	b	Yes	Yes	b	Yes
110	Harlok Jasera	c	b	b	Yes	b	Yes	b	c	Yes	c	c	c	Yes	a	a	a
111	Khaya Hanse	c	Yes	Yes	Yes	b	a	a	c	Yes	c	c	c	Yes	a	a	a
112	Lengri	c	c	b	Yes	b	Yes	c	c	Yes	b	b	c	Yes	a	b	b
113	Amtereng	c	c	Yes	Yes	b	Yes	c	c	Yes	a	c	c	Yes	Yes	a	a
114	Minro																
115	Umswai Christian	c	c	Yes	Yes	b	Yes	b	c	Yes	b	c	c	Yes	Yes	a	Yes
116	Rong Arkhon																
117	Umpani Chistian	c	c	Yes	Yes	b	Yes	Yes	c	Yes	c	c	c	Yes	a	a	a
118	Ouguri T.E.	b	Yes	Yes	Yes	b	Yes	a	a	Yes	c	c	c	Yes	a	b	b
119	Barim Gaon	c	c	Yes	Yes	a	a	a	c	Yes	b	c	c	Yes	Yes	c	Yes
120	Dukekpi	c	c	b	b	b	b	c	c	Yes	c	c	c	a	a	b	b
121	Soru Rongkhoi	b	Yes	Yes	Yes	b	b	b	b	Yes	c	c	c	Yes	Yes	b	b

ellaneous facilities (If amenities available code -Yes is given, If not available the distance range code viz; a for < 5 Kms, b for 5-10 Kms and c for 10+ e where facility is available is given).

84	85	86	87	88	89	90	91	92	93	94	95	96	97	Name of Village	Serial Number
c	Yes	Yes	c	c	c	c	c	c	c	c	c	c	c	Radhala	97
c	c	c	c	c	c	c	c	c	c	c	c	c	c	Dighali Pukhuri	98
c	Yes	Yes	c	Yes	c	Yes	c	c	c	c	c	Yes	c	Borkok	99
c	c	c	c	c	c	c	c	c	c	c	c	c	c	Langlongku	100
c	a	Yes	c	Yes	c	a	c	c	c	c	c	c	c	Khatomari	101
c	c	Yes	c	b	c	c	c	c	c	c	Yes	c	c	Karbi Archon	102
c	c	Yes	c	c	c	c	c	c	c	c	c	c	c	Plimplam Abi	103
c	Yes	Yes	c	Yes	c	Yes	c	c	c	c	c	Yes	c	Tengkeralangso-1	104
c	c	Yes	c	Yes	c	Yes	c	c	c	c	c	Yes	c	Tengkeralangso-2	105
b	c	Yes	c	c	c	b	b	c	c	c	b	c	c	Sar Engti	106
c	c	c	c	c	c	c	c	c	c	c	c	c	c	Bilo-Ke-Ap	107
c	b	Yes	c	c	c	b	c	c	c	c	c	c	c	Phangchophe-Re-Re	108
c	b	Yes	c	Yes	c	c	c	c	c	c	c	c	c	Tumprop	109
c	b	Yes	c	Yes	c	b	c	c	c	c	c	Yes	c	Harlok Jasera	110
c	b	Yes	c	b	c	b	c	c	c	c	c	c	c	Khaya Hanse	111
c	b	Yes	c	b	c	a	b	c	c	c	b	c	b	Lengri	112
b	c	Yes	c	Yes	c	a	b	c	c	c	b	c	b	Amtereng	113
														Minro	114
b	c	Yes	c	Yes	c	Yes	b	c	c	c	c	Yes	c	Umswai Christian	115
														Rong Arkhon	116
c	a	Yes	c	Yes	c	Yes	c	c	c	c	b	Yes	Yes	Umpani Chistian	117
b	a	c	c	a	c	c	c	c	c	c	b	c	c	Oguri T.E.	118
c	b	b	c	c	c	c	c	c	c	c	c	c	c	Barim Gaon	119
c	b	b	c	c	c	b	b	c	c	c	b	c	c	Dukekpi	120
c	a	Yes	c	c	c	c	c	c	c	c	b	c	c	Soru Rongkhoi	121

Sr.No.	Name of Village	Availability of electricity (Yes/No)				Land Use								
						Nearest Town	Area under different types of land use decimal place)							
		Power Supply for Domestic Use (ED)	Power Supply for Agricultural Use (EAG)	Power Supply for Commercial Use (EC)	Power Supply for All Uses (EA)	Name	Distance range code i.e. a for < 5 Kms, b for 5-10 Kms and c for 10+ kms .	Forests	Area under Non-agricultural Uses	Barren and Un-cultivable land	Permanent Pastures and Other Grazing Lands	Land Under Miscellaneous Tree Crops etc.	Culturable Waste Land	
1	2	98	99	100	101	102	103	104	105	106	107	108	109	
97	Radhala	No	No	No	No	DONKAMUKAM	c	0	5	0	0	5	0	
98	Dighali Pukhuri	No	No	No	No	DONKAMUKAM	c	0	2	0	0	3	0	
99	Borkok	Yes	No	No	No	DONKAMUKAM	c	0	5	0	0	5	0	
100	Langlongku	No	No	No	No	JAGIROAD	c	0	30	15	10	42	12	
101	Khatomari	No	No	No	No	JAGIROAD	c	0	5	7	13	12	8	
102	Karbi Archon	No	No	No	No	JAGIROAD	c	0	1	0.5	1.5	1	0.5	
103	Plimplam Abi	Yes	No	No	No	DONKAMUKAM	c	0	10	5	0	5	10	
104	Tengkeralangso-1	Yes	No	No	No	DONKAMUKAM	c	0	15	20	0	20	0	
105	Tengkeralangso-2	Yes	No	No	No	DONKAMUKAM	c	0	0	0	0	5	0	
106	Sar Engti	No	No	No	No	DOKMOKA	c	2	1	3	0	4	0	
107	Bilo-Kc-Ap	No	No	No	No	JAGIROAD	c	0	20	15	10	40	60	
108	Phangchophe-Re-Re	No	No	No	No	JAGIROAD	c	0	15	35	45	55	51	
109	Tumprop	Yes	No	No	No	DONKAMUKAM	c	0	2	0	0	3	0	
110	Harlok Jaser	No	No	No	No	JAGIROAD	c	0	6	10	9	10	5	
111	Khaya Hanse	Yes	No	No	No	JAGIROAD	c	0	11	19	24	36	10	
112	Lengri	Yes	No	No	No	HAMREN	c	0	5	0	0	10	0	
113	Amtereng	Yes	No	Yes	No	HAMREN	c	0	5	0	0	50	5	
114	Minro					JAGIROAD	c	0	0	0	0	420	0	
115	Umswai Christian	Yes	No	No	No	JAGIROAD	c	0	50	60	20	70	40	
116	Rong Arkhon							0	0	0	0	0	0	
117	Umpani Chistian	Yes	No	No	No	JAGIROAD	c	0	10	8	15	10	12	
118	Ouguri T.E.	Yes	No	No	No	JAGIROAD	c	0	4	3	2	60	40	
119	Barim Gaon	No	No	No	No	JAGIROAD	c	0	3	3	2	4	8	
120	Dukekpi	No	No	No	No	DONKAMOKAM	c	0	25	30	35	10	7	
121	Soru Rongkhoi	Yes	No	No	No	JAGIROAD	c	0	15	95	8	10	110	

Land Use (in hectares rounded up to one										Area irrigated by source (in hectare).			Name of three most important commodities manufactured	Name of Village	Serial Number
Fallow lands other than current fallows	Current Fallows	Net Area Sown	Total Irrigated Land Area	Total Un-irrigated Land Area	Canals (C)	Wells/Tube-wells(W/TW)	Tanks/Lakes(T/L)	Water Falls(WF)	Others(O)	First	Second	Third			
110	111	112	113	114	115	116	117	118	119	120	121	122	2	1	
0	5	42	0	42	0	0	0	0	0				Radhala	97	
2	0	11	0	11	0	0	0	0	0				Dighali Pukhuri	98	
0	5	32	0	32	0	0	0	0	0				Borkok	99	
20	31	40	0	40	0	0	0	0	0				Langlongku	100	
4	9	7	0	7	0	0	0	0	0				Khatomari	101	
1.5	1	2	0	2	0	0	0	0	0				Karbi Archon	102	
10	5	36	0	36	0	0	0	0	0				Plimplam Abi	103	
15	5	68	0	68	0	0	0	0	0				Tengkeralangso-1	104	
0	1	14	0	14	0	0	0	0	0				Tengkeralangso-2	105	
0	0	83	0	83	0	0	0	0	0				Sar Engti	106	
40	100	25	0	25	0	0	0	0	0				Bilo-Ke-Ap	107	
19	13	17	0	17	0	0	0	0	0				Phangchophe-Re-Re	108	
0	2	16	0	16	0	0	0	0	0				Tumprop	109	
8	6	8	0	8	0	0	0	0	0				Harlok Jasera	110	
7	13	20	0	20	0	0	0	0	0				Khaya Hanse	111	
0	5	180	0	180	0	0	0	0	0				Lengri	112	
0	5	185	0	185	0	0	0	0	0				Amtereng	113	
0	0	0	0	0	0	0	0	0	0				Minro	114	
60	80	120	0	120	0	0	0	0	0				Umswai Christian	115	
0	0	3	0	3	0	0	0	0	0				Rong Arkhon	116	
6	10	20	0	20	0	0	0	0	0				Umpani Chistian	117	
25	50	16	0	16	0	0	0	0	0				Ouguri T.E.	118	
6	5	4	0	4	0	0	0	0	0				Barim Gaon	119	
27	30	36	0	36	0	0	0	0	0				Dukekpi	120	
90	60	62	0	62	0	0	0	0	0				Soru Rongkhoi	121	

Sr.No.	Name of Village	Location code no.	Total area of the village (in hectares rounded up to one decimal place)	Total population (2011 census)	Number of households (2011 census)	Number of educational amenities available. (in the village , the distance range code viz; a Kms and c for 10+ kms of nearest place wh available is given).									
						Pre-Primary school (PP)	Primary school (P)	Middle school (M)	Secondary School (S)	Senior Secondary school (SS)	Degree college of arts science & commerce (ASC)	Engineering college(EC)	Medical college (MC)	Management institute (MI)	
1	2	3	4	5	6	7	8	9	10	11	12	13	14	15	
122	Useneng	295441	200	36	10	c	c	c	c	c	c	c	c	c	
123	Mithi Gaon	295442	120	102	21	c	b	c	c	c	c	c	c	c	
124	Bong Sal	295443	30	86	17	c	b	c	c	c	c	c	c	c	
125	Pandong Mohe	295444	35	26	7	c	b	c	c	c	c	c	c	c	
126	Chong-Kup	295445	13	173	32	c	b	c	c	c	c	c	c	c	
127	Agra Kunchi	295446	139	185	42	c	c	b	b	b	c	c	c	c	
128	Amri Khat	295447	43	213	41	c	a	a	a	a	c	c	c	c	
129	Rong Phom	295448	15	315	52	1	1	a	c	c	c	c	c	c	
130	Rongkongtui	295461	31	61	13	a	a	a	a	a	c	c	c	c	
131	Arsong	295464	26	666	114	c	1	c	c	c	c	c	c	c	
132	Solamukha	295750	5	2	1	c	a	a	c	c	c	c	c	c	
133	Amsolong R F	295849	200	0	0										
134	Sinai Nadi R F	295850	150	72	13	c	1	a	a	b	c	c	c	c	
135	Jukuta Rf.	295851	53	1363	244	1	2	c	c	c	c	c	c	c	
136	Tmulbari Rf.	295852	218	1943	402	1	3	2	c	c	c	c	c	c	
Block T O T A L :			17105.7	45573	8130	29	112	29	13	2	0	0	0	0	

(If not available within for < 5 Kms, b for 5-10 ere facility is					Number of Medical Amenities available. (If not available within the village , the distance range code viz; a for < 5 Kms, b for 5-10 Kms and c for 10+ kms of nearest place where facility is available is given).										Name of Village	Serial Number	
16	17	18	19	20	21	22	23	24	25	26	27	28	29	30	31		
Polytechnic (Pt)	Vocational training school /ITI	Non-formal training centre (NFTC)	Special school for disabled (SSD)	Others (specify)	Community health centre (CHC)	Primary health centre (PHC)	Primary health sub centre (PHS)	Maternity and child welfare centre (MCW)	T.B. clinic (TBC)	Hospital-allopathic (HA)	Hospital-alternative medicine (HO)	Dispensary (D)	Veterinary hospital (VH)	Mobile health clinic (MHC)	Family welfare centre (FWC)		
c	c	c	c	c	c	c	c	c	c	c	c	c	c	c	c		Useneng 122
c	c	c	c	c	c	c	c	c	c	c	c	c	c	c	c		Mithi Gaon 123
c	c	c	c	c	c	c	c	c	c	c	c	c	c	c	c		Bong Sal 124
c	c	c	c	c	c	c	c	c	c	c	c	c	c	c	c		Pandong Mohe 125
c	c	c	c	c	c	c	c	c	c	c	c	c	c	c	c		Chong-Kup 126
c	c	c	c	c	c	b	c	c	c	c	c	b	c	c	c		Agra Kunchi 127
c	c	c	c	c	c	a	c	c	c	c	c	c	c	c	c		Amri Khat 128
c	c	c	c	c	c	c	b	c	c	c	c	b	c	c	c		Rong Phom 129
c	c	c	c	c	a	c	a	c	c	c	c	a	c	c	a		Rongkongtui 130
c	c	c	c	c	c	c	c	c	c	c	c	c	c	c	c		Arsong 131
c	c	c	c	c	c	c	c	c	c	c	c	c	c	c	c		Solamukha 132
																	Amsolong R F 133
c	c	c	c	c	c	b	c	c	c	c	c	c	c	c	c		Sinai Nadi R F 134
c	c				c	c	b	c	c	c	c	c	c	c	c		Jukuta Rf. 135
c	c				c	c	b	c	c	c	c	c	c	c	c		Tmulbari Rf. 136
0	0	0	0	0	1	2	3	0	0	0	0	2	2	0	0	: Block T O T A L	

Sr.No.	Name of Village	Number of Non-Government Medical Amenities available.							Availability of drinking water - Yes / No							Availability of toilet & others Yes / No				
		Charitable non Govt. hospital/Nursing home.	Medical practitioner with MBBS Degree	Medical practitioner with other degree	Medical practitioner with no degree	Traditional practitioner and faith healer.	Medicine Shop	Others	Tap water (Treated/Untreated)	Well water (Covered / Uncovered well)	Hand Pump	Tube wells / Bore well	Spring	River / Canal	Tank / Pond / Lake	Others	Community toilet including bath.	Community toilet excluding bath.	Rural sanitary mart or sanitary hardware outlet available near the village.	Community bio- gas or recycle of waste for productive use.
1	2	32	33	34	35	36	37	38	39	40	41	42	43	44	45	46	47	48	49	50
122	Useneng	0	0	0	0	0	0	0	No	Yes	No	No	Yes	No	No	No	No	No	No	No
123	Mithi Gaon	0	0	0	0	0	0	0	No	No	No	No	Yes	No	No	No	No	No	No	No
124	Bong Sal	0	0	0	0	0	0	0	No	No	No	No	Yes	Yes	No	No	No	No	No	No
125	Pandong Mohe	0	0	0	0	0	0	0	No	Yes	No	No	Yes	No	No	No	No	No	No	No
126	Chong-Kup	0	0	0	0	0	0	0	Yes	No	No	No	Yes	Yes	No	No	No	No	No	No
127	Agra Kunchi	0	0	0	0	0	0	0	No	Yes	No	No	No	Yes	No	No	No	No	No	No
128	Amri Khat	0	0	0	0	0	0	0	Yes	Yes	No	No	No	No	No	No	No	No	No	No
129	Rong Phom	0	0	0	0	0	0	0	Yes	Yes	No	No	Yes	Yes	No	No	No	No	No	No
130	Rongkongtui	0	0	0	0	0	0	0	No	Yes	No	No	Yes	No	No	No	No	No	No	No
131	Arsong	0	0	0	0	0	0	0	No	Yes	No	No	Yes	No	No	No	No	No	No	No
132	Solamukha	0	0	0	0	0	0	0	No	No	No	No	Yes	No	No	No	No	No	No	No
133	Amsolong R F																			
134	Sinai Nadi R F	0	0	0	0	0	0	0	No	Yes	No	No	Yes	Yes	No	No	No	No	No	No
135	Jukuta Rf.	0	0	0	0	0	1	0	Yes	Yes	No	Yes	No	No	Yes	No	No	No	No	No
136	Tmulbari Rf.	0	0	0	0	0	1	0	Yes	Yes	Yes	Yes	No	Yes	No	No	No	No	No	No
Block T O T A L :		1	2	2	2	2	10	2	42	91	7	8	108	47	28	3	1	1	0	0

Communication and transport facilities (If amenities available code -Yes is given except for Village Pin Code ,If not available within the village , the distance range code viz; a for < 5 Kms, b for 5-10 Kms and c for 10+ kms of nearest place where facility is available is given).																	Name of Village	Serial Number
Post office(PO)	Sub post office (SPO)	Post & Telegraph office (P&TO)	Village Pin Code	Telephones (Land lines)	Public call office (PCO)	Mobile phone coverage	Internet cafes/ Common service centre (CSC)	Private courier facility	Bus service (Public & Private)	Railway stations	Auto/Modified Autos	Taxis and Vans	Tractors	Cycle-pulled rickshaws(Manual & Machine driven)	Carts driven by animals	Sea /River ferry service		
51	52	53	54	55	56	57	58	59	60	61	62	63	64	65	66	67	2	1
c	c	c	782413	c	c	c	c	c	c	c	c	c	c	c	c	c	Useneng	122
c	c	c	782413	c	c	c	c	c	c	c	c	c	c	c	c	c	Mithi Gaon	123
c	c	c	782413	c	c	c	c	c	c	c	c	c	c	c	c	c	Bong Sal	124
c	c	c	782413	c	c	c	c	c	c	c	c	c	c	c	c	c	Pandong Mohe	125
c	c	c	782486	c	c	b	c	c	c	c	c	c	c	c	c	c	Chong-Kup	126
c	b	c	782413	c	b	b	c	c	Yes	c	c	c	c	b	b	c	Agra Kunchi	127
c	a	c	782413	c	b	c	c	c	b	c	c	b	c	b	b	c	Amri Khat	128
c	a	c	782413	c	a	c	c	a	Yes	c	c	c	c	c	c	c	Rong Phom	129
a	a	c	782486	a	a	Yes	a	a	a	c	a	a	c	a	c	c	Rongkongtui	130
c	c	c	782448	c	b	b	c	c	b	c	c	c	c	c	b	c	Arsong	131
c	c	c	782413	c	c	b	c	c	Yes	a	c	c	c	c	c	c	Solamukha	132
																	Amsolong R F	133
c	b	c	782425	c	c	c	c	a	c	c	c	c	c	c	c	c	Sinai Nadi R F	134
c	b	c	782450	c	c	c	c	c	c	c	Yes	c	c	c	c	c	Jukuta Rf.	135
c	b	c	782450	c	c	Yes	c	c	c	c	Yes	c	c	c	c	c	Tmulbari Rf.	136
0	1	0	110	1	0	11	0	0	92	0	5	8	5	2	3	0	: Block T O T A L	

Sr.No.	Name of Village	Village connected to highways,village roads, banks & credit societies (If amenities available code -Yes is given, If not available within the village , the distance range code viz; a for < 5 Kms, b for 5-10 Kms and c for 10+ kms of nearest place where facility is available is given).												Availability of misc within the village , 1 kms of nearest place			
		Connected to national highway(NH)	Connected to state highway(SH)	Connected to major district road (MDR)	Connected to others district road	Pucca roads	Kutchcha roads	Water bounded macadam(WBM) roads	Navigable waterway (river/canal)(NW)	Footpaths (FP)	Commercial & Co-operative Banks	ATM	Agricultural Credit Societies	Self-Help Group (SHG)	Public distribution system (PDS) shop	Mandis / Regular market	Weekly Haat
1	2	68	69	70	71	72	73	74	75	76	77	78	79	80	81	82	83
122	Useneng	c	c	c	c	c	c	c	c	Yes	b	c	c	Yes	Yes	Yes	Yes
123	Mithi Gaon	c	c	c	Yes	c	c	c	c	Yes	b	c	c	Yes	a	b	a
124	Bong Sal	c	c	c	c	c	c	c	c	Yes	b	c	c	a	a	a	a
125	Pandong Mohe	c	c	c	c	c	c	c	c	Yes	b	c	c	a	a	b	a
126	Chong-Kup	c	c	c	Yes	c	Yes	c	c	Yes	a	c	c	a	a	a	a
127	Agra Kunchi	a	a	Yes	Yes	a	Yes	a	b	Yes	b	c	c	a	a	b	a
128	Amri Khat	a	a	a	Yes	a	Yes	a	b	Yes	b	c	c	a	a	b	b
129	Rong Phom	c	c	Yes	Yes	a	Yes	c	c	Yes	b	c	c	Yes	a	b	a
130	Rongkongtui	c	c	a	c	a	Yes	a	c	Yes	b	c	a	a	a	b	b
131	Arsong	c	c	b	Yes	a	Yes	c	c	Yes	c	c	c	a	a	b	a
132	Solamukha	c	c	Yes	c	b	Yes	c	c	Yes	c	c	c	b	c	c	c
133	Amsolong R F																
134	Sinai Nadi R F	c	a	a	a	a	a	a	b	Yes	c	c	c	b	b	b	b
135	Jukuta Rf.	c	c	c	Yes	c	Yes	Yes	c	Yes	c	c	c	b	b	a	a
136	Tmulbari Rf.	c	c	c	Yes	c	Yes	Yes	c	Yes	c	c	c	b	b	a	a
Block T O T A L :		0	10	91	118	0	93	7	5	132	2	0	0	109	81	10	71

ellaneous facilities (If amenities available code -Yes is given, If not available the distance range code viz; a for < 5 Kms, b for 5-10 Kms and c for 10+ e where facility is available is given).

84	85	86	87	88	89	90	91	92	93	94	95	96	97	Name of Village	Serial Number
c	c	c	c	c	c	c	c	c	c	c	c	c	c	Useneng	122
c	c	c	c	c	c	c	c	c	c	c	c	c	b	Mithi Gaon	123
c	c	c	c	c	c	c	c	c	c	c	c	c	c	Bong Sal	124
c	c	c	c	c	c	c	c	c	c	c	c	c	c	Pandong Mohe	125
c	c	a	c	b	c	c	c	c	c	c	c	c	c	Chong-Kup	126
c	a	a	c	b	c	b	c	c	c	c	Yes	c	c	Agra Kunchi	127
c	a	a	c	a	c	c	c	c	c	c	a	c	c	Amri Khat	128
a	c	a	c	a	c	c	c	c	c	c	Yes	c	c	Rong Phom	129
a	a	a	a	a	b	a	a	c	a	a	a	Yes	a	Rongkongtui	130
c	c	Yes	c	Yes	c	c	c	c	c	c	c	Yes	b	Arsong	131
c	c	c	c	a	a	a	a	c	c	c	c	c	c	Solamukha	132
														Amsolong R F	133
c	b	Yes	b	b	c	a	b	c	c	c	c	c	c	Sinai Nadi R F	134
c	Yes	Yes	b	Yes	c	Yes	c	c	c	c	c	Yes	c	Jukuta Rf.	135
c	Yes	Yes	c	Yes	c	Yes	c	c	c	c	c	Yes	c	Tmulbari Rf.	136
1	7	95	6	35	0	11	2	0	0	1	6	27	2	: Block T O T A L	

Sr.No.	Name of Village	Availability of electricity (Yes/No)				Land Use								
						Nearest Town	Area under different types of land use decimal place)							
		Power Supply for Domestic Use (ED)	Power Supply for Agricultural Use (EAG)	Power Supply for Commercial Use (EC)	Power Supply for All Uses (EA)	Name	Distance range code i.e. a for < 5 Kms, b for 5-10 Kms and c for 10+ kms .	Forests	Area under Non-agricultural Uses	Barren and Un-cultivable land	Permanent Pastures and Other Grazing Lands	Land Under Miscellaneous Tree Crops etc.	Culturable Waste Land	
98	99	100	101	102	103	104	105	106	107	108	109			
122	Useneng	No	No	No	No	JAGIROAD	c	0	7	23	15	45	37	
123	Mithi Gaon	No	No	No	No	JAGIROAD	c	0	10	11	21	0	18	
124	Bong Sal	No	No	No	No	JAGIROAD	c	0	2.5	1	1.5	1	5	
125	Pandong Mohe	No	No	No	No	JAGIROAD	c	0	3	4	4	3	4	
126	Chong-Kup	No	No	No	No	HAMREN	c	0	1	1	0	2	0	
127	Agra Kunchi	Yes	No	No	No	JAGIROAD	c	0	7	13	8	6	15	
128	Amri Khat	Yes	No	No	No	JAGIROAD	c	0	3	8	5	10	5	
129	Rong Phom	No	No	No	No	JAGIROAD	c	0	1.5	1	1.5	3	4	
130	Rongkongtui	No	No	No	No	HAMREN	a	0	21	0	0	0	0	
131	Arsong	No	No	No	No	DONKAMOKAM	c	10	10	0	0	4	2	
132	Solamukha	No	No	No	No	JAGIROAD	c	0	0.1	0.5	0.5	1.9	0.5	
133	Amsolong R F							0	0	0	0	0	50	
134	Sinai Nadi R F	No	No	No	No	JAGIROAD	c	0	11	21	28	30	15	
135	Jukuta Rf.	No	No	No	No	DONKAMUKAM	c	23	0	0	3	2	0	
136	Tmulbari Rf.	Yes	No	No	No	DONKAMUKAM	c	150	30	0	0	0	0	
Block T O T A L :		34	2	1	0	0	0	187	1788.5	1964.3	1339.2	2197.9	1723.3	

Land Use (in hectares rounded up to one										Area irrigated by source (in hectare).			Name of three most important commodities manufactured			Name of Village	Serial Number
Fallow lands other than current fallows	Current Fallows	Net Area Sown	Total Irrigated Land Area	Total Un-irrigated Land Area	Canals (C)	Wells/Tube-wells(W/TW)	Tanks/Lakes(T/L)	Water Falls(WF)	Others(O)	First	Second	Third					
110	111	112	113	114	115	116	117	118	119	120	121	122		1			
33	25	15	0	15	0	0	0	0	0				Useneng	122			
12	20	28	0	28	0	0	0	0	0				Mithi Gaon	123			
3	8	8	0	8	0	0	0	0	0				Bong Sal	124			
6	3	8	0	8	0	0	0	0	0				Pandong Mohe	125			
1	2	6	0	6	0	0	0	0	0				Chong-Kup	126			
45	40	5	0	5	0	0	0	0	0				Agra Kunchi	127			
2	4	6	0	6	0	0	0	0	0				Amri Khat	128			
1	1	2	0	2	0	0	0	0	0				Rong Phom	129			
0	0	10	0	10	0	0	0	0	0				Rongkongtui	130			
0	0	0	0	0	0	0	0	0	0				Arsong	131			
0.5	1	0	0	0	0	0	0	0	0				Solamukha	132			
0	0	150	100	50	0	0	0	0	100				Amsolong R F	133			
25	8	12	0	12	0	0	0	0	0				Sinai Nadi R F	134			
0	0	25	0	25	0	0	0	0	0				Jukuta Rf.	135			
0	0	38	0	38	0	0	0	0	0				Tmulbari Rf.	136			
1807.2	2196.3	3902.5	200	3702.5	0	0	59	0					: Block T O T A L				

Sr.No.	Name of Village	Location code no.	Total area of the village (in hectares rounded up to one decimal place)	Total population (2011 census)	Number of households (2011 census)	Number of educational amenities available. (in the village , the distance range code viz; a for 0-5 Kms and c for 10+ kms of nearest place where available is given).									
						Pre-Primary school (PP)	Primary school (P)	Middle school (M)	Secondary School (S)	Senior Secondary school (SS)	Degree college of arts science & commerce (ASC)	Engineering college(EC)	Medical college (MC)	Management institute (MI)	
1	2	3	4	5	6	7	8	9	10	11	12	13	14	15	

Name of District:-Karbi Anglong

Name of CD Block:-Chinthong

137	Thangsing Senar	295392	200	327	57	1	1	1	b	b	c	c	c	c
138	Langmekloo	295393	160	153	28	1	b	b	b	b	c	c	c	c
139	Thanghosing	295394	205.4	48	7	1	1	b	b	b	c	c	c	c
140	Natun Borpathar	295400	12	441	77	1	1	1	c	c	c	c	c	c
141	Rong-Ikso	295405	550	237	38	1	1	b	b	b	c	c	c	c
142	Rongphelang	295406	120	168	33	1	b	b	b	b	c	c	c	c
143	Sarleng Tisso	295407	210	146	27	b	1	b	b	b	c	c	c	c
144	Rongtumeng	295408	18	192	39	b	b	b	b	b	c	c	c	c
145	Bogori Anglong	295409	85	140	27	a	a	a	a	a	c	c	c	c
146	Rongkangtui	295410	300	87	19	b	1	b	b	b	c	c	c	c
147	Amlokkhi	295411	28	266	44	b	b	b	b	b	c	c	c	c
148	Sarbura Senar	295412	120	268	48	b	b	b	b	b	c	c	c	c
149	Langtuk Teron	295413	31	257	44	1	1	b	b	b	c	c	c	c
150	Sarbura Teron	295414	50	329	55	c	1	1	b	c	c	c	c	c
151	Rongagora	295415	67	384	62	a	1	a	a	a	c	c	c	c
152	Sucha	295416	310	387	59	b	1	1	1	b	c	c	c	c
153	Maj Barpathar	295417	500	731	135	b	1	b	b	b	c	c	c	c
154	Umsero	295420	140	242	48	b	b	b	b	b	c	c	c	c
155	Maisam	295421	120	1735	333	a	3	2	a	a	c	c	c	c
156	Eden Bari	295422	145	335	58	1	1	1	1	b	c	c	c	c
157	Ran Habai	295423	72	256	47	a	a	a	a	a	c	c	c	c
158	Borsing Hanse	295424	130	307	66	a	1	a	a	a	c	c	c	c
159	Rongkimi	295425	86	242	38	b	1	b	b	b	c	c	c	c

(If not available within for < 5 Kms, b for 5-10 ere facility is					Number of Medical Amenities available. (If not available within the village , the distance range code viz; a for < 5 Kms, b for 5-10 Kms and c for 10+ kms of nearest place where facility is available is given).										Name of Village	Serial Number	
16	17	18	19	20	21	22	23	24	25	26	27	28	29	30	31		
Polytechnic (Pt)	Vocational training school /ITI	Non-formal training centre (NFTC)	Special school for disabled (SSD)	Others (specify)	Community health centre (CHC)	Primary health centre (PHC)	Primary health sub centre (PHS)	Maternity and child welfare centre (MCW)	T.B. clinic (TBC)	Hospital-allopathic (HA)	Hospital-alternative medicine (HO)	Dispensary (D)	Veterinary hospital (VH)	Mobile health clinic (MHC)	Family welfare centre (FWC)		
16	17	18	19	20	21	22	23	24	25	26	27	28	29	30	31	2	1

Location CodeNo:-314

Location CodeNo:-0131

c	c				c	b		b	c	b	b	b	b	c	c		Thangsing Senar	137
c	c				c	b	a	b	c	b	b	b	b	c	c		Langmekloo	138
c	c				b	b	b	b	c	b	b	b	b	b	c		Thanghonsing	139
c	c	c	c		c	c	c	c	c	c	c	c	c	c	c		Natun Borpathar	140
c	c				c	b	a	b	c	b	b	b	b	c	c		Rong-Ikso	141
c	c				c	b	a	b	c	b	b	b	b	c	c		Rongphelang	142
c	c				c	b	a	b	c	b	b	b	b	c	c		Sarleng Tisso	143
c	c				c	b	a	b	c	b	b	b	b	c	c		Rongtumeng	144
c	c				c	a	a	a	c	a	a	a	a	c	c		Bogori Anglong	145
c	c				c	b	a	b	c	b	b	b	b	c	c		Rongkangtui	146
c	c				c	b	a	b	c	b	b	b	b	c	c		Amlokkhi	147
c	c				c	b	b	b	c	b	b	b	b	c	c		Sarbura Senar	148
c					c	b	a	b	c	b	b	b	b	c	c		Langtuk Teron	149
c	c	c	c	c	c	c	c	c	c	c	c	c	c	c	c		Sarbura Teron	150
c	c				b	b	a	b	c	b	b	b	b	c	c		Rongagora	151
c	c				c	b	a	b	c	b	b	b	b				Sucha	152
c	c				c	b	a	b	c	b	b	b	b	c	c		Maj Barpathar	153
c	c				c	b	b	b	c	b	b	b	b	c	c		Umsero	154
c	c				c	a	a	a	c	a	a	a	a	c	c		Maisam	155
c	c				c	b	a	b	c	b	b	b	b	c	c		Eden Bari	156
c	c				c	a	b	a	c	a	a	a	a	c	c		Ran Habai	157
c	c				c	a	a	a	c	a	a	a	a	c	c		Borsing Hanse	158
c	c				b	b	a	b	c	b	b	b	b	c	c		Rongkimi	159

Sr.No.	Name of Village	Number of Non-Government Medical Amenities available.							Availability of drinking water - Yes / No							Availability of toilet & others Yes / No				
		Charitable non Govt. hospital/Nursing home.	Medical practitioner with MBBS Degree	Medical practitioner with other degree	Medical practitioner with no degree	Traditional practitioner and faith healer.	Medicine Shop	Others	Tap water (Treated/Untreated)	Well water (Covered / Uncovered well)	Hand Pump	Tube wells / Bore well	Spring	River / Canal	Tank / Pond / Lake	Others	Community toilet including bath.	Community toilet excluding bath.	Rural sanitary mart or sanitary hardware outlet available near the village.	Community bio- gas or recycle of waste for productive use.
1	2	32	33	34	35	36	37	38	39	40	41	42	43	44	45	46	47	48	49	50

137	Thangsing Senar	0	0	0	0	0	0	0	Yes	Yes	No	Yes	No	No	No	No	No	No	No	No
138	Langmekloo	0	0	0	0	0	0	0	Yes	Yes	No	No	No	Yes	No	No	No	No	No	No
139	Thanghosing	0	0	0	0	0	0	0	No	Yes	No	No	No	Yes	No	No	No	No	No	No
140	Natun Borpathar	0	0	0	0	0	0	0	No	Yes	Yes	No	No	No	Yes	No	No	No	No	No
141	Rong-Ikso	0	0	0	0	0	0	0	No	Yes	No	No	No	Yes	No	No	No	No	No	No
142	Rongphelang	0	0	0	0	0	0	0	Yes	Yes	Yes	No	No	Yes	No	No	No	No	No	No
143	Sarleng Tisso	0	0	0	0	0	0	0	No	Yes	No	No	No	Yes	No	No	No	No	No	No
144	Rongtumeng	0	0	0	0	0	0	0	No	Yes	No	No	No	No	No	No	No	No	No	No
145	Bogori Anglong	0	0	0	0	0	0	0	Yes	Yes	No	No	No	Yes	No	No	No	No	No	No
146	Rongkangtui	0	0	0	0	0	0	0	No	Yes	No	No	No	Yes	Yes	No	No	No	No	No
147	Amlokkhi	0	0	0	0	0	0	0	No	Yes	No	No	No	No	No	No	No	No	No	No
148	Sarbura Senar	0	0	0	0	0	0	0	Yes	Yes	No	No	No	No	No	No	No	No	No	No
149	Langtuk Teron	0	0	0	0	0	0	0	No	Yes	No	No	Yes	No	No	No	No	No	No	No
150	Sarbura Teron	0	0	0	0	0	0	0	No	Yes	No	No	Yes	Yes	No	No	No	No	No	No
151	Rongagora	0	0	0	0	0	0	0	Yes	Yes	No	Yes	No	Yes	No	No	No	No	No	No
152	Sucha	0	0	0	0	0	0	0	Yes	No	No	No	No	Yes	No	No	No	No	No	No
153	Maj Barpathar	0	0	0	0	0	0	0	Yes	Yes	Yes	No	No	Yes	Yes	No	No	No	No	No
154	Umsero	0	0	0	0	0	0	0	No	Yes	Yes	No	Yes	Yes	No	No	No	No	No	No
155	Maisam	0	0	0	0	0	1	0	Yes	Yes	Yes	Yes	No	Yes	No	No	No	No	No	No
156	Eden Bari	0	0	0	0	0	0	0	No	Yes	No	Yes	No	No	No	No	No	No	No	No
157	Ran Habai	0	0	0	0	0	0	0	No	Yes	No	No	No	Yes	No	No	No	No	No	No
158	Borsing Hanse	0	0	0	0	0	0	0	No	Yes	Yes	Yes	No	No	No	No	No	No	No	No
159	Rongkimi	0	0	0	0	0	0	0	No	Yes	No	No	No	No	Yes	No	No	No	No	No

Communication and transport facilities (If amenities available code -Yes is given except for Village Pin Code ,If not available within the village , the distance range code viz; a for < 5 Kms, b for 5-10 Kms and c for 10+ kms of nearest place where facility is available is given).														Name of Village	Serial Number			
Post office(PO)	Sub post office (SPO)	Post & Telegraph office (P&TO)	Village Pin Code	Telephones (Land lines)	Public call office (PCO)	Mobile phone coverage	Internet cafes/ Common service centre (CSC)	Private courier facility	Bus service (Public & Private)	Railway stations	Auto/Modified Autos	Taxis and Vans	Tractors			Cycle-pulled rickshaws(Manual & Machine driven)	Carts driven by animals	Sea /River ferry service
51	52	53	54	55	56	57	58	59	60	61	62	63	64	65	66	67	2	1

b	a	c		b	b	Yes	b	c	b	c	c	b	b	c	b	c	Thangsing Senar	137	
b	a	c		b	b	Yes	b	c	b	c	b	b	b	c	b	c	Langmekloo	138	
b	a	c		b	b	Yes	b	c	b	c	b	b	b	c	b	c	Thanghosing	139	
c	c	c		c	c	Yes	c	c	c	c	c	c	c	c	Yes	c	Natun Borpathar	140	
b	a	c		b	b	Yes	b	c	b	c	b	b	b	c	b	c	Rong-Ikso	141	
b	a	c		b	b	c	b	c	b	c	b	b	b	c	b	c	Rongphelang	142	
b	a	c		b	b	Yes	b	c	b	c	b	b	b	c	b	c	Sarleng Tisso	143	
b	a	c		b	b	c	b	c	b	c	b	b	b	c	b	c	Rongtumeng	144	
a	a	c		a	a	Yes	a	c	a	c	a	a	a	c	a	c	Bogori Anglong	145	
b	a	c		b	b	b	b	c	b	c	b	b	b	c	b	c	Rongkangtui	146	
b	a	c		b	b	Yes	b	c	b	c	b	b	b	c	b	c	Amlokkhi	147	
b	b	c		b	b	Yes	b	c	b	c	b	b	b	c	b	c	Sarbura Senar	148	
b	a	c		b	b	Yes	b	c	b	c	b	b	b	c	b	c	Langtuk Teron	149	
c	c	c		c	c	Yes	c	c	c	c	c	c	c	c	c	c	Sarbura Teron	150	
b	b	c		b	b	Yes	b	c	Yes	c	b	b	b	c	b	c	Rongagora	151	
b	a	c		a	a	Yes	b	c	Yes	c	a	a	a	b	c	b	c	Sucha	152
b	a	c		b	b	Yes	b	c	b	c	b	b	b	c	b	c	Maj Barpathar	153	
b	a	c		b	b	Yes	b	c	b	c	b	b	b	c	b	c	Umsero	154	
a	a	c		a	a	Yes	a	c	Yes	c	a	a	a	c	a	c	Maisam	155	
b	a	c		b	b	Yes	b	c	b	c	b	b	b	c	b	c	Eden Bari	156	
a	c	c		a	a	Yes	a	c	Yes	c	a	a	a	c	a	c	Ran Habai	157	
a	b	c		a	a	Yes	a	c	a	c	a	a	a	c	a	c	Borsing Hanse	158	
b	a	c		b	b	Yes	b	c	b	c	b	b	b	c	b	c	Rongkimi	159	

Sr.No.	Name of Village	Village connected to highways,village roads, banks & credit societies (If amenities available code -Yes is given, If not available within the village , the distance range code viz; a for < 5 Kms, b for 5-10 Kms and c for 10+ kms of nearest place where facility is available is given).												Availability of misc within the village , 1 kms of nearest place			
		Connected to national highway(NH)	Connected to state highway(SH)	Connected to major district road (MDR)	Connected to others district road	Pucca roads	Kutchcha roads	Water bounded macadam(WBM) roads	Navigable waterway (river/canal)(NW)	Footpaths (FP)	Commercial & Co-operative Banks	ATM	Agricultural Credit Societies	Self-Help Group (SHG)	Public distribution system (PDS) shop	Mandis / Regular market	Weekly Haat
1	2	68	69	70	71	72	73	74	75	76	77	78	79	80	81	82	83

137	Thangsing Senar	c	c	b	Yes	b	Yes	c	c	Yes	b	b	c	Yes	a	a	a
138	Langmekloo	c	c	b	Yes	b	Yes	c	c	Yes	b	b	b	Yes	Yes	b	Yes
139	Thanghosing	c	c	b	b	b	Yes	c	c	b	b	b	b	Yes	Yes	b	b
140	Natun Borpathar	c	b	b	Yes	b	Yes	c	c	Yes	b	c	a	Yes	Yes	Yes	Yes
141	Rong-Ikso	c	c	b	Yes	b	Yes	b	c	Yes	c	b	b	Yes	Yes	c	Yes
142	Rongphelang	c	c	b	Yes	b	b	c	c	Yes	c	b	Yes	Yes	Yes	a	Yes
143	Sarleng Tisso	c	c	b	Yes	b	b	c	c	Yes	a	b	c	Yes	a	a	a
144	Rongtumeng	c	c	b	Yes	b	b	c	c	Yes	b	b	c	a	a	b	b
145	Bogori Anglong	c	c	a	Yes	a	Yes	c	c	Yes	b	a	c	a	a	b	b
146	Rongkangtui	c	c	b	b	b	b	c	c	Yes	b	b	c	a	a	b	b
147	Amlokkhi	c	c	b	Yes	b	Yes	c	c	Yes	c	b	c	Yes	a	a	a
148	Sarbura Senar	c	c	b	Yes	b	Yes	c	c	Yes	b	b	c	Yes	a	b	b
149	Langtuk Teron	c	c	b	Yes	b	Yes	c	c	Yes	c	b	c	Yes	a	a	b
150	Sarbura Teron	c	c	c	Yes	c	Yes	c	c	Yes	c	c	c	a	a	a	a
151	Rongagora	c	c	Yes	Yes	b	Yes	c	c	Yes	c	b	c	a	a	b	b
152	Sucha	c	c	Yes	Yes	a	Yes	c	c	Yes	b	b	b	Yes	Yes	b	Yes
153	Maj Barpathar	c	c	b	Yes	b	Yes	c	c	Yes	c	b	c	Yes	a	a	a
154	Umsero	c	c	b	Yes	b	Yes	c	c	Yes	c	b	c	a	a	a	a
155	Maisam	c	c	a	Yes	Yes	Yes	Yes	c	Yes	c	a	c	a	a	b	b
156	Eden Bari	c	c	b	Yes	b	Yes	c	c	Yes	c	b	c	a	a	b	b
157	Ran Habai	c	c	Yes	Yes	a	Yes	c	c	Yes	a	a	c	a	a	a	a
158	Borsing Hanse	c	c	a	Yes	a	Yes	c	c	Yes	a	a	c	a	a	a	a
159	Rongkimi	c	c	b	Yes	b	Yes	c	c	Yes	c	b	c	a	a	b	b

ellaneous facilities (If amenities available code -Yes is given, If not available the distance range code viz; a for < 5 Kms, b for 5-10 Kms and c for 10+ e where facility is available is given).

84	85	86	87	88	89	90	91	92	93	94	95	96	97	Name of Village	Serial Number

c	Yes	Yes	c	b	c	b	b	c	c	c	b	c	c	Thangsing Senar	137
c	Yes	b	c	b	b	b	b	c	c	c	b	c	b	Langmekloo	138
c	b	Yes	c	b	b	b	b	c	c	c	b	c	b	Thanghonsing	139
c	Yes	Yes	c	c	c	c	c	c	c	c	c	c	c	Natun Borpathar	140
c	Yes	Yes	c	c	b	b	b	c	c	c	b	c	c	Rong-Ikso	141
c	Yes	b	c	b	b	b	b	c	c	c	b	c	c	Rongphelang	142
c	b	Yes	c	b	b	b	b	c	c	c	b	c	c	Sarleng Tisso	143
c	b	b	c	b	b	b	b	c	c	c	b	c	c	Rongtumeng	144
c	b	a	c	a	a	a	a	c	c	c	a	c	c	Bogori Anglong	145
c	b	Yes	c	b	b	b	b	c	c	c	b	c	c	Rongkangtui	146
c	b	b	c	b	b	b	b	c	c	c	b	c	c	Amlokkhi	147
c	c	b	c	b	c	b	b	c	c	c	b	c	b	Sarbura Senar	148
c	Yes	Yes	c	b	b	b	b	c	c	c	b	c	a	Langtuk Teron	149
c	c	Yes	c	c	c	c	c	c	c	c	c	c	c	Sarbura Teron	150
c	c	b	c	b	c	b	b	c	c	c	b	c	b	Rongagora	151
c	c	Yes	c	b	c	a	b	c	c	c	b	c	b	Sucha	152
c	c	b	c	Yes	c	b	b	c	c	c	b	Yes	c	Maj Barpathar	153
c	b	b	c	b	b	b	b	c	c	c	b	c	c	Umsero	154
c	b	Yes	c	Yes	a	Yes	a	c	c	c	a	Yes	c	Maisam	155
c	Yes	Yes	c	a	a	b	b	c	c	c	b	c	c	Eden Bari	156
c	a	a	c	a	a	a	a	c	c	c	a	c	c	Ran Habai	157
c	a	a	c	a	a	a	a	c	c	c	a	c	c	Borsing Hanse	158
c	b	Yes	c	b	c	b	b	c	c	c	b	c	b	Rongkimi	159

Sr.No.	Name of Village	Availability of electricity (Yes/No)				Land Use							
		Power Supply for Domestic Use (ED)	Power Supply for Agricultural Use (EAG)	Power Supply for Commercial Use (EC)	Power Supply for All Uses (EA)	Nearest Town		Area under different types of land use decimal place)					
						Name	Distance range code i.e. a for < 5 Kms, b for 5-10 Kms and c for 10+ kms .	Forests	Area under Non-agricultural Uses	Barren and Un-cultivable land	Permanent Pastures and Other Grazing Lands	Land Under Miscellaneous Tree Crops etc.	Culturable Waste Land
1	2	98	99	100	101	102	103	104	105	106	107	108	109

137	Thangsing Senar	Yes	No	No	No	DONKAMUKAM	c	0	25	15	20	35	0
138	Langmekloo	Yes	No	No	No	DONKAMUKAM	c	0	15	5	0	10	5
139	Thanghosing	Yes	No	No	No	DONKAMUKAM	c	0	30	20	0	25	0
140	Natun Borpathar	Yes	No	No	No	DONKA	c	0	12	0	0	0	0
141	Rong-Ikso	Yes	No	No	No	DONKAMUKAM	c	0	40	20	0	55	0
142	Rongphelang	No	No	No	No	DONKAMUKAM	c	0	15	0	0	20	0
143	Sarleng Tisso	Yes	No	No	No	DONKAMUKAM	c	0	30	20	0	25	0
144	Rongtumeng	No	No	No	No	DONKAMUKAM	c	0	0	0	0	5	0
145	Bogori Anglong	Yes	No	No	No	DONKAMUKAM	c	0	0	0	0	25	0
146	Rongkangtui	Yes	No	No	No	DONKAMUKAM	c	0	25	30	0	30	0
147	Amlokkhi	Yes	No	No	No	DONKAMUKAM	c	0	8	2	0	5	0
148	Sarbura Senar	Yes	No	No	No	DONKAMUKAM	c	0	15	0	0	20	0
149	Langtuk Teron	Yes	No	No	No	DONKAMUKAM	c	0	5	5	0	3	0
150	Sarbura Teron	Yes	No	No	No			0	5	2	1	3	4
151	Rongagora	Yes	No	No	No	DONKAMUKAM	c	0	2	0	0	10	1
152	Sucha	Yes	No	No	No	DONKAMUKAM	c	0	5	0	0	20	0
153	Maj Barpathar	Yes	No	No	No	DONKAMUKAM	c	0	5	5	0	3	0
154	Umsero	Yes	No	No	No	DONKAMUKAM	c	0	10	15	0	25	0
155	Maisam	Yes	No	No	No	DONKAMUKAM	c	0	0	0	0	35	15
156	Eden Bari	Yes	No	No	No	DONKAMUKAM	c	0	5	5	0	2	0
157	Ran Habai	Yes	No	No	No	DONKAMUKAM	c	0	0	0	0	25	15
158	Borsing Hanse	Yes	No	No	No	DONKAMUKAM	c	0	20	10	0	20	0
159	Rongkimi	Yes	No	No	No	DONKAMUKAM	c	0	5	3	0	10	0

Land Use (in hectares rounded up to one										Area irrigated by source (in hectare).			Name of three most important commodities manufactured			Name of Village	Serial Number
Fallow lands other than current fallows	Current Fallows	Net Area Sown	Total Irrigated Land Area	Total Un-irrigated Land Area	Canals (C)	Wells/Tube-wells(W/TW)	Tanks/Lakes(T/L)	Water Falls(WF)	Others(O)	First	Second	Third					
110	111	112	113	114	115	116	117	118	119	120	121	122	2	1			

20	10	75	0	75	0	0	0	0	0				Thangsing Senar	137
10	5	110	0	110	0	0	0	0	0				Langmekloo	138
30	15	85.4	0	85.4	0	0	0	0	0				Thanghosing	139
0	0	0	0	0	0	0	0	0	0				Natun Borpathar	140
25	15	395	0	395	0	0	0	0	0				Rong-Ikso	141
5	0	80	0	80	0	0	0	0	0				Rongphelang	142
10	15	110	0	110	0	0	0	0	0				Sarleng Tisso	143
0	0	13	0	13	0	0	0	0	0				Rongtumeng	144
15	15	30	0	30	0	0	0	0	0				Bogori Anglong	145
20	25	170	0	170	0	0	0	0	0				Rongkangtui	146
3	2	8	0	8	0	0	0	0	0				Amlokkhi	147
10	5	70	0	70	0	0	0	0	0				Sarbura Senar	148
4	3	11	0	11	0	0	0	0	0				Langtuk Teron	149
5	5	25	0	25	0	0	0	0	0				Sarbura Teron	150
0	2	52	0	52	0	0	0	0	0				Rongagora	151
35	25	225	0	225	0	0	0	0	0				Sucha	152
2	1	484	0	484	0	0	0	0	0				Maj Barpathar	153
20	25	45	0	45	0	0	0	0	0				Umsero	154
0	0	70	0	70	0	0	0	0	0				Maisam	155
3	5	125	0	125	0	0	0	0	0				Eden Bari	156
0	0	32	0	32	0	0	0	0	0				Ran Habai	157
5	5	70	0	70	0	0	0	0	0				Borsing Hanse	158
8	5	55	0	55	0	0	0	0	0				Rongkimi	159

Sr.No.	Name of Village	Location code no.	Total area of the village (in hectares rounded up to one decimal place)	Total population (2011 census)	Number of households (2011 census)	Number of educational amenities available. (in the village , the distance range code viz; a for 0-5 Kms and c for 10+ kms of nearest place where available is given).									
						Pre-Primary school (PP)	Primary school (P)	Middle school (M)	Secondary School (S)	Senior Secondary school (SS)	Degree college of arts science & commerce (ASC)	Engineering college(EC)	Medical college (MC)	Management institute (MI)	
1	2	3	4	5	6	7	8	9	10	11	12	13	14	15	
160	Tharve-Abi	295426	127	647	117	1	1	b	b	b	c	c	c	c	
161	Doloni	295427	400	645	114	a	1	a	a	b	b	c	c	c	
162	Enghin Gaon	295428	100	206	33	a	1	a	a	a	c	c	c	c	
163	Kharupindha	295429	20	193	34	b	b	b	b	b	c	c	c	c	
164	Panbari	295430	100	195	31	a	a	a	a	a	c	c	c	c	
165	Rongmandu	295554	22.9	392	75	c	1	a	a	b	b	c	c	c	
166	Larsing Engti	295628	250	23	4	c	1	c	b	c	c	c	c	c	
167	Umru Phong Langso	295629	60	248	43	1	2	b	b	b	c	c	c	c	
168	Longle-Athan	295630	20	466	81	c	1	a	b	c	c	c	c	c	
169	Birsokro Gaon	295653	125	85	14	c	b	c	c	c	c	c	c	c	
170	Chamr	295654	1	0	0										
171	Phetkuso	295655	35	294	48	c	c	c	c	c	c	c	c	c	
172	Langang Senar Gaon	295656	141	149	24	c	b	c	c	c	c	c	c	c	
173	Umtalong	295664	50	0	0										
174	Chekphubang	295665	150	195	33	b	1	b	b	b	b	c	c	c	
175	Umchera	295666	300	787	132	c	1	1	c	c	c	c	c	c	
176	Umphu Karbi	295667	160	178	29	c	1	c	c	c	c	c	c	c	
177	Umphu Kuki	295668	150	211	31	c	1	c	c	c	c	c	c	c	
178	Mujong Nepali	295669	100	0	0										
179	Langkircha	295670	150	377	64	c	1	c	c	c	c	c	c	c	
180	Longpai	295671	200	454	94	c	1	c	c	c	c	c	c	c	
181	Socheng	295672	100	245	42	c	1	c	c	c	c	c	c	c	
182	Mokoiram	295673	425	247	52	c	1	c	c	c	c	c	c	c	
183	Arting Sanphaw	295674	132	522	94	c	1	1	c	b	c	c	c	c	
184	Amlong	295747	60	335	60	c	1	c	c	c	c	c	c	c	

(If not available within for < 5 Kms, b for 5-10 ere facility is					Number of Medical Amenities available. (If not available within the village , the distance range code viz; a for < 5 Kms, b for 5-10 Kms and c for 10+ kms of nearest place where facility is available is given).										Name of Village	Serial Number	
16	17	18	19	20	21	22	23	24	25	26	27	28	29	30	31		
Polytechnic (Pt)	Vocational training school /ITI	Non-formal training centre (NFTC)	Special school for disabled (SSD)	Others (specify)	Community health centre (CHC)	Primary health centre (PHC)	Primary health sub centre (PHS)	Maternity and child welfare centre (MCW)	T.B. clinic (TBC)	Hospital-allopathic (HA)	Hospital-alternative medicine (HO)	Dispensary (D)	Veterinary hospital (VH)	Mobile health clinic (MHC)	Family welfare centre (FWC)		
c	c				c	b	a	b	c	b	b	b	b	c	c		Tharve-Abi 160
c	c	c	c		b	b	a	c	c	c	c	b	b	c	c		Doloni 161
c	c				c	a	a	a	c	a	a	a	b	c	c		Enghin Gaon 162
c	c				c	b	b	b	c	b	b	b	b	c	c		Kharupindha 163
c	c		c		c	a	a	a	c	a	a	a	a	c	c		Panbari 164
c	c	c	c	c	c	b	b	c	c	c	c	c	a	c	c		Rongmandu 165
c	c	c	c	c	c	c	c	c	c	c	c	c	c	c	c		Larsing Engti 166
c	c	b	a	a	b	b	b	b	b	b	b	b	b	b	b		Umru Phong Langso 167
a	c	c	c	c	c	c	c	c	c	c	c	c	c	c	c		Longle-Athan 168
c	c	c	c	c	c	c	c	c	c	c	c	c	c	c	c		Birsokro Gaon 169
																	Chamr 170
c	c	c	c	c	c	c	c	c	c	c	c	c	c	c	c		Phetkuso 171
c	c	c	c	c	c	c	c	c	c	c	c	c	c	c	c		Langang Senar Gaon 172
																	Umtalong 173
c	c	c	c	c	b	b	b	b	b	b	b	b	b	b	b		Chekphubang 174
c	c	c	c		c	c	c	c	c	c	c	c	c	c	c		Umchera 175
c	c	c	c		c	c	c	c	c	c	c	c	c	c	c		Umphu Karbi 176
c	c	c	c		c	c	c	c	c	c	c	c	c	c	c		Umphu Kuki 177
																	Mujong Nepali 178
c	c	c	c		c	c	c	c	c	c	c	c	c	c	c		Langkircha 179
c	c	c	c		c	c	c	c	c	c	c	c	c	c	c		Longpai 180
c	c	c	c		c	c	c	c	c	c	c	c	c	c	c		Socheng 181
c	c				c	c	l	c	c	c	c	c	c	c	c		Mokoiram 182
c	c			c	c	c	c	c	c	c	c	a	c	c	c		Arting Sanphaw 183
c	c	c	c		c	c	c	c	c	c	c	c	c	c	c		Amlong 184

Sr.No.	Name of Village	Number of Non-Government Medical Amenities available.							Availability of drinking water - Yes / No							Availability of toilet & others Yes / No				
		Charitable non Govt. hospital/Nursing home.	Medical practitioner with MBBS Degree	Medical practitioner with other degree	Medical practitioner with no degree	Traditional practitioner and faith healer.	Medicine Shop	Others	Tap water (Treated/Untreated)	Well water (Covered / Uncovered well)	Hand Pump	Tube wells / Bore well	Spring	River / Canal	Tank / Pond / Lake	Others	Community toilet including bath.	Community toilet excluding bath.	Rural sanitary mart or sanitary hardware outlet available near the village.	Community bio-gas or recycle of waste for productive use.
1	2	32	33	34	35	36	37	38	39	40	41	42	43	44	45	46	47	48	49	50
160	Tharve-Abi	0	0	0	0	0	0	0	Yes	Yes	No	No	No	Yes	No	No	No	No	No	No
161	Doloni	0	0	0	0	0	0	0	Yes	Yes	Yes	No	No	No	No	No	No	No	No	No
162	Enghin Gaon	0	0	0	0	0	0	0	No	Yes	No	Yes	No	Yes	Yes	No	No	No	No	No
163	Kharupindha	0	0	0	0	0	0	0	No	No	No	Yes	No	Yes	No	No	No	No	No	No
164	Panbari	0	0	0	0	0	0	0	No	Yes	No	No	No	Yes	No	No	No	No	No	No
165	Rongmandu	0	0	0	0	0	0	0	Yes	Yes	Yes	Yes	No	Yes	No	No	No	No	No	No
166	Larsing Engti	0	0	0	0	0	0	0	No	No	Yes	No	No	No	No	No	No	No	No	No
167	Umru Phong Langso	0	0	0	0	0	0	0	Yes	Yes	No	No	Yes	Yes	No	No	No	Yes	No	No
168	Longle-Athan	0	0	0	0	0	0	0	No	Yes	No	No	Yes	Yes	No	No	No	No	No	No
169	Birsokro Gaon	0	0	0	0	0	0	0	No	No	No	No	Yes	No	No	No	No	No	No	No
170	Chamr																			
171	Phetkuso	0	0	0	0	0	0	0	No	Yes	No	No	Yes	No	Yes	No	No	No	No	No
172	Langang Senar Gaon	0	0	0	0	0	0	0	No	No	No	No	Yes	No	No	No	No	No	No	No
173	Umtalong																			
174	Chekphubang	0	0	0	0	0	0	0	No	Yes	Yes	No	Yes	No	No	No	No	No	No	No
175	Umchera	0	0	0	0	0	0	0	No	Yes	No	No	Yes	No	No	No	No	No	No	No
176	Umphu Karbi	0	0	0	0	0	0	0	Yes	No	No	No	Yes	No	Yes	No	No	No	No	No
177	Umphu Kuki	0	0	0	0	0	0	0	No	No	Yes	No	No	No	No	No	No	Yes	No	No
178	Mujong Nepali																			
179	Langkircha	0	0	0	0	0	0	0	No	Yes	No	No	Yes	No	No	No	No	No	No	No
180	Longpai	0	0	0	0	0	0	0	No	No	No	No	Yes	Yes	Yes	No	No	No	No	No
181	Socheng	0	0	0	0	0	0	0	No	No	No	Yes	Yes	No	Yes	No	No	No	No	No
182	Mokoiram	0	0	0	0	0	0	0	No	No	No	No	Yes	No	No	No	No	No	No	No
183	Arting Sanphaw	0	0	0	0	0	0	0	No	No	No	No	Yes	No	No	No	No	No	No	No
184	Amlong	0	0	0	0	0	0	0	Yes	Yes	No	No	Yes	Yes	No	No	No	No	No	No

Communication and transport facilities (If amenities available code -Yes is given except for Village Pin Code ,If not available within the village , the distance range code viz; a for < 5 Kms, b for 5-10 Kms and c for 10+ kms of nearest place where facility is available is given).																	Name of Village	Serial Number	
Post office(PO)	Sub post office (SPO)	Post & Telegraph office (P&TO)	Village Pin Code	Telephones (Land lines)	Public call office (PCO)	Mobile phone coverage	Internet cafes/ Common service centre (CSC)	Private courier facility	Bus service (Public & Private)	Railway stations	Auto/Modified Autos	Taxis and Vans	Tractors	Cycle-pulled rickshaws(Manual & Machine driven)	Carts driven by animals	Sea /River ferry service			
51	52	53	54	55	56	57	58	59	60	61	62	63	64	65	66	67	2	1	
b	a	c	782450	b	b	Yes	b	c	b	c	b	b	b	c	b	c		Tharve-Abi	160
c	b	c	782485	c	a	b	c	a	a	c	b	b	b	b	b	c		Doloni	161
a	a	c		a	a	b	a	c	a	c	a	a	a	c	a	c		Enghin Gaon	162
b	b	c		b	b	Yes	b	c	b	c	b	b	b	c	b	c		Kharupindha	163
a	b	c		a	a	Yes	a	c	Yes	c	a	a	a	c	a	c		Panbari	164
b	a	b	782448	b	a	a	b	c	c	c	c	c	c	c	c	b		Rongmandu	165
c	c	c		c	c	c	c	a	Yes	c	a	b	c	c	c	c		Larsing Engti	166
b	b	c	782450	b	b	Yes	b	b	b	c	b	b	b	b	b	b		Umru Phong Langso	167
c	c	c	782486	c	c	c	c	c	c	c	c	c	c	a	c	c		Longle-Athan	168
c	c	c		c	c	c	c	c	Yes	c	c	c	c	b	c	c		Birsokro Gaon	169
																		Chamr	170
c	c	c	782450	c	c	c	c	c	Yes	c	c	b	c	b	c	c		Phetkuso	171
c	c	c		c	c	c	c	c	Yes	c	c	b	c	b	c	c		Langang Senar Gaon	172
																		Umtalong	173
b	b	c	782486	b	b	b	b	b	Yes	b	b	b	b	b	b	c		Chekphubang	174
		c	782486	c	c	b	c	b	Yes	c	c	Yes	c	c	c	c		Umchera	175
c	c	c	782486	c	c	c	c	c	c	c	c	c	c	c	c	c		Umpu Karbi	176
c	c	c	782446	c	c	c	c	c	c	c	c	c	c	c	c	c		Umpu Kuki	177
																		Mujong Nepali	178
c	c	c	782446	c	c	c	c	c	c	c	c	c	c	c	c	c		Langkircha	179
c	c	c	782486	c	c	c	c	c	c	c	c	c	c	c	c	c		Longpai	180
c	e	c	782486	c	c	c	c	e	e	c	e	c	e	e	e	e		Socheng	181
c	c	c	782486	c	c	c	c	c	Yes	c	c	c	c	c	c	c		Mokoiram	182
c	a	c	782486	a	a	c	c	c	a	c	c	c	c	c	c	c		Arting Sanphaw	183
c	c	c	782486	c	c	Yes	c	c	Yes	c	c	c	c	c	c	c		Amlong	184

Sr.No.	Name of Village	Village connected to highways,village roads, banks & credit societies (If amenities available code -Yes is given, If not available within the village , the distance range code viz; a for < 5 Kms, b for 5-10 Kms and c for 10+ kms of nearest place where facility is available is given).												Availability of misc within the village , 1 kms of nearest place			
		Connected to national highway(NH)	Connected to state highway(SH)	Connected to major district road (MDR)	Connected to others district road	Pucca roads	Kutchcha roads	Water bounded macadam(WBM) roads	Navigable waterway (river/canal)(NW)	Footpaths (FP)	Commercial & Co-operative Banks	ATM	Agricultural Credit Societies	Self-Help Group (SHG)	Public distribution system (PDS) shop	Mandis / Regular market	Weekly Haat
1	2	68	69	70	71	72	73	74	75	76	77	78	79	80	81	82	83
160	Tharve-Abi	c	c	b	Yes	b	Yes	c	c	Yes	a	b	c	Yes	a	a	a
161	Doloni	c	c	a	Yes	b	Yes	c	c	Yes	b	c	c	a	a	b	b
162	Enghin Gaon	c	c	a	Yes	a	Yes	c	c	Yes	c	a	c	Yes	Yes	b	Yes
163	Kharupindha	c	c	b	Yes	b	Yes	c	c	Yes	b	b	c	Yes	Yes	b	Yes
164	Panbari	c	c	Yes	Yes	a	Yes	c	c	Yes	b	a	c	Yes	Yes	b	b
165	Rongmandu	c	c	a	Yes	a	Yes	a	b	Yes	c	c	c	Yes	Yes	b	b
166	Larsing Engti	c	c	Yes	c	c	Yes	c	c	Yes	b	c	b	a	a	b	b
167	Umru Phong Langso	c	b	b	Yes	b	Yes	b	b	Yes	c	c	b	Yes	Yes	b	Yes
168	Longle-Athan	c	c	b	Yes	b	Yes	b	b	Yes	b	c	c	Yes	a	b	b
169	Birsokro Gaon	c	c	Yes	c	c	Yes	c	b	Yes	c	c	c	Yes	Yes	c	Yes
170	Chamr																
171	Phetkuso	c	c	Yes	Yes	c	Yes	c	c	Yes	c	c	c	Yes	a	c	c
172	Langang Senar Gaon	c	c	Yes	Yes	c	Yes	c	c	Yes	c	c	c	Yes	Yes	c	Yes
173	Umtalong																
174	Chekphubang	c	c	Yes	Yes	b	Yes	a	c	Yes	c	c	c	Yes	a	Yes	a
175	Umchera	c	c	Yes	Yes	b	Yes	c	c	Yes	c	c	c	a	a	a	a
176	Umphu Karbi	c	c	c	Yes	c	Yes	c	c	Yes	c	c	c	a	a	c	b
177	Umphu Kuki	c	c	c	Yes	c	Yes	c	c	Yes	c	c	c	a	a	a	a
178	Mujong Nepali																
179	Langkircha	a	c	c	Yes	c	Yes	c	c	Yes	a	c	c	Yes	Yes	a	Yes
180	Longpai	c	c	c	Yes	c	Yes	c	c	Yes	b	c	c	Yes	a	a	a
181	Socheng	c	c	c	Yes	a	Yes	c	c	Yes	a	b	c	Yes	a	a	a
182	Mokoiram	c	c	Yes	Yes	c	Yes	c	c	Yes	c	c	c	a	a	b	b
183	Arting Sanphaw	c	c	a	Yes	a	Yes	a	c	Yes	b	c	c	a	a	a	b
184	Amlong	c	c	Yes	Yes	b	Yes	b	c	Yes	c	c	c	b	b	c	c

ellaneous facilities (If amenities available code -Yes is given, If not available the distance range code viz; a for < 5 Kms, b for 5-10 Kms and c for 10+ e where facility is available is given).

84	85	86	87	88	89	90	91	92	93	94	95	96	97	Name of Village	Serial Number
c	Yes	Yes	b	Yes	b	b	b	c	c	c	b	c	c	Tharve-Abi	160
b	b	Yes	b	Yes	b	b	b	c	c	c	b	Yes	c	Doloni	161
c	a	Yes	b	a	a	a	a	c	c	c	a	c	c	Enghin Gaon	162
c	b	b	b	b	b	b	b	c	c	c	b	c	c	Kharupindha	163
c	b	b	c	b	c	a	a	c	c	c	a	c	a	Panbari	164
c	c	Yes	c	c	c	b	c	c	c	c	b	c	c	Rongmandu	165
c	c	Yes	c	c	c	c	c	c	c	c	c	c	c	Larsing Engti	166
b	b	Yes	c	c	b	b	b	b	b	b	b	c	b	Umru Phong Langso	167
c	c	Yes	c	Yes	c	c	c	c	c	c	c	c	c	Longle-Athan	168
c	c	c	c	c	c	c	c	c	c	c	c	c	c	Birsokro Gaon	169
														Chamr	170
c	c	c	c	c	c	c	c	c	c	c	c	c	c	Phetkuso	171
c	c	c	Yes	c	c	c	c	c	c	c	c	c	c	Langang Senar Gaon	172
														Umtalong	173
b	b	Yes	b	b	b	b	b	b	b	b	b	b	b	Chekphubang	174
c	c	Yes	c	Yes	c	Yes	c	c	c	c	c	Yes	c	Umchera	175
c	c	Yes	Yes	b	c	c	c	c	c	c	c	Yes	c	Umphu Karbi	176
c	c	Yes	c	b	c	c	c	c	c	c	c	c	c	Umphu Kuki	177
														Mujong Nepali	178
b	c	Yes	c	b	c	c	c	c	c	c	c	c	c	Langkircha	179
c	c	Yes	c	Yes	c	c	a	c	c	c	c	c	c	Longpai	180
c	c	Yes	Yes	b	c	c	a	a	c	c	c	c	c	Socheng	181
c	c	Yes	b	a	c	c	a	c	c	c	c	Yes	c	Mokoiram	182
c	c	Yes	c	Yes	c	c	c	c	c	c	c	c	c	Arting Sanphaw	183
c	c	Yes	c	a	c	c	c	c	c	c	c	c	c	Amlong	184

Sr.No.	Name of Village	Availability of electricity (Yes/No)				Land Use								
						Nearest Town	Area under different types of land use decimal place)							
		Power Supply for Domestic Use (ED)	Power Supply for Agricultural Use (EAG)	Power Supply for Commercial Use (EC)	Power Supply for All Uses (EA)	Name	Distance range code i.e. a for < 5 Kms, b for 5-10 Kms and c for 10+ kms .	Forests	Area under Non-agricultural Uses	Barren and Un-cultivable land	Permanent Pastures and Other Grazing Lands	Land Under Miscellaneous Tree Crops etc.	Culturable Waste Land	
98	99	100	101	102	103	104	105	106	107	108	109			
160	Tharve-Abi	Yes	No	No	No	DONKAMUKAM	c	0	0	20	0	25	10	
161	Doloni	Yes	Yes	No	No	DONKAMUKAM	b	0	17	13	3	19	18	
162	Enghin Gaon	No	No	No	No	DONKAMUKAM	c	0	0	0	0	15	15	
163	Kharupindha	Yes	No	No	No	HAREN	c	0	0	0	0	8	2	
164	Panbari	Yes	No	No	No	DONKAMUKAM	c	0	0	0	0	15	2	
165	Rongmandu	Yes	No	No	No	DONKA	c	0	10	5	0	2.9	5	
166	Larsing Engti	No	No	No	No	JAGIROAD	c	0	10	32	59	22	72	
167	Umru Phong Langso	Yes	No	No	No	DONKA	c	0	5	10	5	10	18	
168	Longle-Athan	No	No	No	No		c	10	5	0	0	0	3	
169	Birsokro Gaon	No	No	No	No	JAGIROAD	c	0	0	0	10	32	59	
170	Chamr							0	1	0	0	0	0	
171	Phetkuso	No	No	No	No	JAGIROAD	c	0	5	6	0	0	5	
172	Langang Senar Gaon	No	No	No	No	JAGIROAD	c	0	59	23	52	5	2	
173	Umtalong							5	1	0	0	0	3	
174	Chekphubang	Yes	No	No	No	HAMREN	b	0	30	20	10	20	30	
175	Umchera	No	No	No	No	HAMREN	c	100	50	50	40	40	10	
176	Umphu Karbi	No	No	No	No	HAMREN	c	0	20	10	30	20	10	
177	Umphu Kuki	No	No	No	No	HAMREN		0	50	10	10	20	10	
178	Mujong Nepali							50	5	0	0	0	10	
179	Langkircha	Yes	No	No	No	HAMREN	c	0	40	20	20	10	10	
180	Longpai	No	No	No	No	HAMREN	c	0	50	40	30	50	30	
181	Socheng	No	No	No	No	HAMREN	c	0	2	15	30	15	28	
182	Mokoiram	No	No	No	No	HAMREN	c	200	50	40	50	30	10	
183	Arting Sanphaw	No	No	No	No	HAMREN	c	100	5	3	3	6	4	
184	Amlong	Yes	No	No	No	HAMREN	c	0	10	10	10	10	5	

Land Use (in hectares rounded up to one										Area irrigated by source (in hectare).			Name of three most important commodities manufactured			Name of Village	Serial Number
Fallow lands other than current fallows	Current Fallows	Net Area Sown	Total Irrigated Land Area	Total Un-irrigated Land Area	Canals (C)	Wells/Tube-wells(W/TW)	Tanks/Lakes(T/L)	Water Falls(WF)	Others(O)	First	Second	Third					
110	111	112	113	114	115	116	117	118	119	120	121	122	2	1			
0	15	57	0	57	0	0	0	0	0				Tharve-Abi	160			
26	183	121	0	121	0	0	0	0	0				Doloni	161			
10	15	45	0	45	0	0	0	0	0				Enghin Gaon	162			
0	0	10	0	10	0	0	0	0	0				Kharupindha	163			
0	3	80	0	80	0	0	0	0	0				Panbari	164			
0	0	0	0	0	0	0	0	0	0				Rongmandu	165			
55	0	0	0	0	0	0	0	0	0				Larsing Engti	166			
0	0	12	0	12	0	0	0	0	0				Umru Phong Langso	167			
0	2	0	0	0	0	0	0	0	0				Longle-Athan	168			
22	2	0	0	0	0	0	0	0	0				Birsokro Gaon	169			
0	0	0	0	0	0	0	0	0	0				Chamr	170			
0	0	19	0	19	0	0	0	0	0				Phetkuso	171			
0	0	0	0	0	0	0	0	0	0				Langang Senar Gaon	172			
0	0	41	9	32	0	0	0	6	3				Umtalong	173			
0	10	30	0	30	0	0	0	0	0				Chekphubang	174			
0	0	10	0	10	0	0	0	0	0				Umchera	175			
20	0	50	0	50	0	0	0	0	0				Umphu Karbi	176			
20	0	30	0	30	0	0	0	0	0				Umphu Kuki	177			
0	0	35	20	15	0	0	0	0	20				Mujong Nepali	178			
0	0	50	0	50	0	0	0	0	0				Langkircha	179			
0	0	0	0	0	0	0	0	0	0				Longpai	180			
0	0	10	0	10	0	0	0	0	0				Socheng	181			
0	0	45	0	45	0	0	0	0	0				Mokoiram	182			
3	3	5	0	5	0	0	0	0	0				Arting Sanphaw	183			
5	0	10	0	10	0	0	0	0	0				Amlong	184			

Sr.No.	Name of Village	Location code no.	Total area of the village (in hectares rounded up to one decimal place)	Total population (2011 census)	Number of households (2011 census)	Number of educational amenities available. (in the village , the distance range code viz; a for 0-5 Kms and c for 10+ kms of nearest place where available is given).									
						Pre-Primary school (PP)	Primary school (P)	Middle school (M)	Secondary School (S)	Senior Secondary school (SS)	Degree college of arts science & commerce (ASC)	Engineering college(EC)	Medical college (MC)	Management institute (MI)	
1	2	3	4	5	6	7	8	9	10	11	12	13	14	15	
185	Langap	295751	30	80	13	c	1	b	c	c	c	c	c	c	
186	Langang Tokbi	295752	116	117	21	c	1	b	b	b	c	c	c	c	
187	Langang Rongphar	295753	13	0	0										
188	Dikisir	295754	94	297	48	b	1	b	a	b	c	c	c	c	
189	Langteng Senar	295755	141	0	0										
190	Jhaluklangteng	295756	53	224	35	c	1	b	b	b	c	c	c	c	
191	Laram	295757	71	209	33	c	1	b	b	b	c	c	c	c	
192	Batlok Teron Gaon	295758	21	192	34	c	1	b	b	b	c	c	c	c	
193	Engti Habai	295759	274	421	72	c	1	b	b	b	c	c	c	c	
194	Rongkor	295760	160	454	71	c	1	c	c	c	c	c	c	c	
195	Umru	295761	160	565	103	1	1	a	a	a	a	c	c	c	
196	Wodilangso	295762	120	166	30	c	1	b	b	b	b	c	c	c	
197	Longre	295763	120	1168	194	1	1	b	b	b	b	c	c	c	
198	Larsing	295764	50	67	11	c	1	b	c	c	c	c	c	c	
199	Biriklongtar	295765	150	179	35	c	1	b	b	b	b	c	c	c	
200	Langsangti	295766	53	168	30	c	1	b	b	b	c	c	c	c	
201	Sumer Pathar(Langparpan)	295767	549	558	108	c	1	c	c	c	c	c	c	c	
202	Langsomepi	295768	150	694	114	1	1	1	c	c	c	c	c	c	
203	Langlongdang	295769	100	133	24	c	1	b	c	c	c	c	c	c	
204	Phulok Kro Gaon	295770	214	129	22	c	1	b	b	b	c	c	c	c	
205	Long-E-Lubui	295771	93	543	94	c	1	b	b	b	c	c	c	c	
206	Malingkisir	295772	86	215	38	c	1	b	b	b	c	c	c	c	
207	Dengthawali	295773	119	105	18	c	1	b	b	b	c	c	c	c	
208	Kungripi	295774	77	357	60	c	1	1	b	a	c	c	c	c	
209	Kamaidap	295775	4	0	0										

(If not available within for < 5 Kms, b for 5-10 ere facility is					Number of Medical Amenities available. (If not available within the village , the distance range code viz; a for < 5 Kms, b for 5-10 Kms and c for 10+ kms of nearest place where facility is available is given).										Name of Village	Serial Number	
Polytechnic (Pt)	Vocational training school /ITI	Non-formal training centre (NFTC)	Special school for disabled (SSD)	Others (specify)	Community health centre (CHC)	Primary health centre (PHC)	Primary health sub centre (PHS)	Maternity and child welfare centre (MCW)	T.B. clinic (TBC)	Hospital-allopathic (HA)	Hospital-alternative medicine (HO)	Dispensary (D)	Veterinary hospital (VH)	Mobile health clinic (MHC)			Family welfare centre (FWC)
16	17	18	19	20	21	22	23	24	25	26	27	28	29	30	31	2	1
c	c	c			c	c	c	c	c	c	c	c	c	c	c		Langap 185
c	c	c	c		c	c	c	c	c	c	c	c	c	c	c		Langang Tokbi 186
																	Langang Rongphar 187
c	c				c	b	1	b	c	b	b	b	b				Dikisir 188
																	Langteng Senar 189
c	c		c		c	c	c	c	c	c	c	c	c	c	c		Jhaluklangteng 190
c	c	c	c		c	c	c	c	c	c	c	c	c	c	c		Laram 191
c	c	c			c	c	c	c	c	c	c	c	c	c	c		Batlok Teron Gaon 192
c	c	c	c		c	c	c	c	c	c	c	c	c	c	c		Engti Habai 193
c	c				c	c	c	c	c	c	c	c	c	c	c		Rongkor 194
c	c	a	a		c	a	a	a	a	a	a	a	a	a	a		Umru 195
c	c				b	1	c	b	b	b	b	b	b	b	b		Wodilangso 196
c	c	b	b		b	b	b	b	b	b	b	b	b	b	b		Longre 197
c	c				c	c	c	c	c	c	c	c	c	c	c		Larsing 198
c	c				b	b	b	b	b	b	b	b	b	b	b		Biriklongtar 199
c	c		c		c	c	c	c	c	c	c	c	c	c	c		Langsangti 200
c	c	c			c	c	c	c	c	c	c	c	c	c	c		Sumer Pathar(Langparpan) 201
c	c	c			c	c	c	c	c	c	c	c	c	c	c		Langsomepi 202
c	c	c			c	c	c	c	c	c	c	c	c	c	c		Langlongdang 203
c	c	c	c		c	c	c	c	c	c	c	c	c	c	c		Phulok Kro Gaon 204
c	c		c	c	c	c	c	c	c	c	c	c	c	c	c		Long-E-Lubui 205
c	c		c	c	c	c	c	c	c	c	c	c	c	c	c		Malingkisir 206
c	c		c	c	c	c	c	c	c	c	c	c	c	c	c		Dengthawali 207
c	c	c			c	c	c	c	c	c	c	c	c	c	c		Kungripi 208
																	Kamaidap 209

Sr.No.	Name of Village	Number of Non-Government Medical Amenities available.							Availability of drinking water - Yes / No							Availability of toilet & others Yes / No					
		Charitable non Govt. hospital/Nursing home.	Medical practitioner with MBBS Degree	Medical practitioner with other degree	Medical practitioner with no degree	Traditional practitioner and faith healer.	Medicine Shop	Others	Tap water (Treated/Untreated)	Well water (Covered / Uncovered well)	Hand Pump	Tube wells / Bore well	Spring	River / Canal	Tank / Pond / Lake	Others	Community toilet including bath.	Community toilet excluding bath.	Rural sanitary mart or sanitary hardware outlet available near the village.	Community bio- gas or recycle of waste for productive use.	
1	2	32	33	34	35	36	37	38	39	40	41	42	43	44	45	46	47	48	49	50	
185	Langap	0	0	0	0	0	0	0	Yes	No	No	No	Yes	No	No	No	No	No	No	No	
186	Langang Tokbi	0	0	0	0	0	0	0	No	No	No	Yes	Yes	Yes	No	No	No	No	No	No	
187	Langang Rongphar																				
188	Dikisir	0	0	0	0	0	0	0	Yes	Yes	No	No	No	No	No	No	No	No	No	No	
189	Langteng Senar																				
190	Jhaluklangteng	0	0	0	0	0	0	0	No	Yes	No	No	Yes	No	No	No	No	No	No	No	
191	Laram	0	0	0	0	0	0	0	Yes	Yes	No	No	Yes	No	No	No	No	No	No	No	
192	Batlok Teron Gaon	0	0	0	0	0	0	0	No	Yes	No	No	Yes	No	No	No	No	No	No	No	
193	Engti Habai	0	0	0	0	0	0	0	No	Yes	No	No	Yes	No	No	No	No	No	No	No	
194	Rongkor	0	0	0	0	0	0	0	No	No	No	No	Yes	Yes	No	No	No	No	No	No	
195	Umru	0	0	0	0	0	0	0	Yes	Yes	Yes	Yes	Yes	Yes	No	No	No	No	No	No	
196	Wodilangso	0	0	0	0	0	0	0	No	No	No	No	Yes	No	Yes	No	No	No	No	No	
197	Longre	0	0	0	0	0	1	0	Yes	Yes	No	Yes	Yes	Yes	No	No	No	No	No	No	
198	Larsing	0	0	0	0	0	0	0	No	No	No	No	Yes	No	Yes	No	No	No	No	No	
199	Biriklongtar	0	0	0	0	0	0	0	No	No	No	No	Yes	No	No	No	No	No	No	No	
200	Langsangti	0	0	0	0	0	0	0	No	No	No	No	Yes	No	Yes	No	No	No	No	No	
201	Sumer Pathar(Langparpan)	0	0	0	0	0	0	0	Yes	No	No	No	Yes	No	Yes	No	No	No	No	No	
202	Langsomepi	0	0	0	0	0	0	0	Yes	Yes	No	No	Yes	No	Yes	No	No	No	No	No	
203	Langlongdang	0	0	0	0	0	0	0	No	Yes	No	No	Yes	Yes	Yes	No	No	No	No	No	
204	Phulok Kro Gaon	0	0	0	0	0	0	0	No	No	No	No	Yes	Yes	No	No	No	No	No	No	
205	Long-E-Lubui	0	0	0	0	0	0	0	Yes	Yes	No	No	Yes	No	No	No	No	No	No	No	
206	Malingkisir	0	0	0	0	0	0	0	Yes	No	No	No	Yes	No	No	No	No	No	No	No	
207	Dengthawali	0	0	0	0	0	0	0	No	No	No	No	Yes	No	No	No	No	No	No	No	
208	Kungripi	0	0	0	0	0	0	0	Yes	Yes	No	No	Yes	No	No	No	No	No	No	No	
209	Kamaidap																				

Communication and transport facilities (If amenities available code -Yes is given except for Village Pin Code ,If not available within the village , the distance range code viz; a for < 5 Kms, b for 5-10 Kms and c for 10+ kms of nearest place where facility is available is given).																	Name of Village	Serial Number
51	52	53	54	55	56	57	58	59	60	61	62	63	64	65	66	67		
Post office(PO)	Sub post office (SPO)	Post & Telegraph office (P&TO)	Village Pin Code	Telephones (Land lines)	Public call office (PCO)	Mobile phone coverage	Internet cafes/ Common service centre (CSC)	Private courier facility	Bus service (Public & Private)	Railway stations	Auto/Modified Autos	Taxis and Vans	Tractors	Cycle-pulled rickshaws(Manual & Machine driven)	Carts driven by animals	Sea /River ferry service		
c	c	c	782413	c	c	c	c	c	Yes	c	c	b	c	b	c	c	Langap	185
c	c	c	782450	c	c	c	c	c	Yes	c	c	c	c	b	c	c	Langang Tokbi	186
																	Langang Rongphar	187
b	a	c		b	a	Yes	b	c	Yes	c	a	a	b	c	Yes	c	Dikisir	188
																	Langteng Senar	189
c	c	c	782450	c	c	c	c	b	Yes	c	c	c	c	b	b	c	Jhaluklangteng	190
c	c	c	782441	c	c	c	c	c	Yes	c	c	c	c	c	b	c	Laram	191
c	c	c	782413	c	c	c	c	c	Yes	c	c	c	c	c	b	c	Batlok Teron Gaon	192
c	c	c	782450	c	c	Yes	c	c	Yes	c	c	c	c	b	b	c	Engti Habai	193
c	c	c	782486	c	c	c	c	c	c	c	c	c	c	c	c	c	Rongkor	194
a	a	c	782450	Yes	a	Yes	a	a	a	c	a	a	a	a	a	a	Umru	195
b	b	c	782450	b	b	c	b	b	b	c	b	b	c	c	c	c	Wodilangso	196
b	b	b	782450	Yes	a	Yes	b	b	Yes	b	b	b	b	b	b	b	Longre	197
b	b	c	782448	c	c	c	c	c	c	c	c	c	c	c	c	b	Larsing	198
b	b	c		b	b	c	b	b	b	c	b	b	b	b	b	b	Biriklongtar	199
c	c	c	782450	c	c	c	b	c	b	c	c	c	c	b	c	a	Langsangti	200
c	c	c	782496	c	c	c	c	c	c	c	c	c	c	c	c	c	Sumer Pathar(Langparpan)	201
c	c	c	782486	c	c	c	c	c	c	c	c	c	c	c	c	c	Langsomepi	202
c	c	c	782450	c	c	Yes	c	c	c	c	c	c	c	c	c	c	Langlongdang	203
c	c	c	782413	c	c	c	c	c	Yes	c	c	c	c	c	c	c	Phulok Kro Gaon	204
c	c	c	782450	c	c	c	c	c	Yes	c	c	c	c	c	b	c	Long-E-Lubui	205
c	c	c	782413	c	c	Yes	c	c	Yes	c	c	b	c	b	c	c	Malingkisir	206
c	c	c	782486	c	c	c	c	c	Yes	c	c	c	c	b	b	c	Dengthawali	207
c	c	c	782448	c	c	Yes	c	c	Yes	c	c	c	c	b	c	c	Kungripi	208
																	Kamaidap	209

Sr.No.	Name of Village	Village connected to highways,village roads, banks & credit societies (If amenities available code -Yes is given, If not available within the village , the distance range code viz; a for < 5 Kms, b for 5-10 Kms and c for 10+ kms of nearest place where facility is available is given).												Availability of misc within the village , 1 kms of nearest place			
		Connected to national highway(NH)	Connected to state highway(SH)	Connected to major district road (MDR)	Connected to others district road	Pucca roads	Kutchcha roads	Water bounded macadam(WBM) roads	Navigable waterway (river/canal)(NW)	Footpaths (FP)	Commercial & Co-operative Banks	ATM	Agricultural Credit Societies	Self-Help Group (SHG)	Public distribution system (PDS) shop	Mandis / Regular market	Weekly Haat
1	2	68	69	70	71	72	73	74	75	76	77	78	79	80	81	82	83
185	Langap	c	c	Yes	c	c	Yes	c	c	Yes	c	c	c	c	c	c	c
186	Langang Tokbi	c	c	Yes	Yes	c	Yes	c	c	Yes	c	c	c	c	c	c	c
187	Langang Rongphar																
188	Dikisir	c	c	Yes	Yes	b	Yes	b	c	Yes	c	c	c	b	c	c	c
189	Langteng Senar																
190	Jhaluklangteng	c	c	Yes	Yes	c	Yes	c	c	Yes	c	c	c	b	c	c	c
191	Laram	c	c	Yes	Yes	c	Yes	c	c	Yes	c	c	c	Yes	Yes	c	Yes
192	Batlok Teron Gaon	c	c	Yes	Yes	c	Yes	c	c	Yes	c	c	c	b	c	c	c
193	Engti Habai	c	c	Yes	Yes	c	Yes	c	c	Yes	c	c	c	a	c	c	c
194	Rongkor	c	c	c	Yes	c	Yes	b	c	Yes	c	c	c	a	b	c	c
195	Umru	c	c	a	Yes	b	Yes	a	Yes	Yes	b	c	c	Yes	Yes	b	Yes
196	Wodilangso	c	c	b	Yes	b	Yes	a	c	Yes	b	c	c	Yes	b	b	b
197	Longre	c	b	Yes	Yes	a	Yes	Yes	Yes	Yes	a	c	c	Yes	Yes	a	Yes
198	Larsing	c	c	c	c	c	Yes	a	c	Yes	a	c	c	a	a	a	a
199	Biriklongtar	c	b	b	Yes	b	Yes	a	b	Yes	c	c	c	b	b	b	b
200	Langsangti	c	c	c	Yes	c	Yes	c	c	Yes	b	c	c	Yes	Yes	a	Yes
201	Sumer Pathar(Langparpan)	c	c	c	Yes	c	Yes	c	c	Yes	a	c	c	a	b	c	b
202	Langsomepi	c	c	c	Yes	c	Yes	c	c	Yes	a	c	c	b	b	b	b
203	Langlongdang	c	c	c	Yes	b	Yes	c	c	Yes	c	c	c	Yes	Yes	a	a
204	Phulok Kro Gaon	c	c	Yes	Yes	c	Yes	c	c	Yes	c	c	c	c	c	c	c
205	Long-E-Lubui	c	c	Yes	Yes	c	Yes	c	b	Yes	c	c	c	Yes	c	c	c
206	Malingkisir	c	c	Yes	Yes	c	Yes	c	c	Yes	c	c	c	Yes	c	c	c
207	Dengthawali	c	c	Yes	Yes	c	Yes	c	c	Yes	c	c	c	Yes	c	c	c
208	Kungripi	c	c	Yes	Yes	c	Yes	c	c	Yes	c	c	c	c	c	c	c
209	Kamaidap																

ellaneous facilities (If amenities available code -Yes is given, If not available the distance range code viz; a for < 5 Kms, b for 5-10 Kms and c for 10+ e where facility is available is given).

84	85	86	87	88	89	90	91	92	93	94	95	96	97	Name of Village	Serial Number
c	c	Yes	c	b	c	c	c	c	c	c	c	c	c	Langap	185
c	c	Yes	c	c	c	c	c	c	c	c	c	c	c	Langang Tokbi	186
														Langang Rongphar	187
c	c	Yes	c	b	c	a	b	c	c	c	b	c	b	Dikisir	188
														Langteng Senar	189
b	c	Yes	c	b	c	c	c	c	c	c	c	c	c	Jhaluklangteng	190
c	c	Yes	c	c	b	c	c	c	c	c	c	c	c	Laram	191
b	c	Yes	c	c	c	b	b	c	c	c	b	c	c	Batlok Teron Gaon	192
b	c	Yes	c	c	c	c	c	c	c	c	c	c	c	Engti Habai	193
c	c	Yes	a	Yes	c	c	b	c	c	c	c	c	c	Rongkor	194
a	c	Yes	a	Yes	a	c	Yes	a	a	a	c	c	b	Umru	195
b	c	Yes	Yes	c	b	b	b	b	b	b	b	c	b	Wodilangso	196
b	c	Yes	a	Yes	b	Yes	Yes	b	b	b	b	Yes	b	Longre	197
c	c	Yes	c	c	c	b	c	c	c	b	b	c	b	Larsing	198
b	b	Yes	a	c	b	b	c	b	b	b	b	c	b	Biriklongtar	199
b	c	Yes	c	c	c	c	c	c	c	c	c	Yes	c	Langsangti	200
c	c	Yes	c	Yes	c	c	c	c	c	c	c	c	c	Sumer Pathar(Langparpan)	201
c	c	Yes	b	Yes	b	c	c	c	c	c	c	Yes	c	Langsomepi	202
c	c	Yes	c	c	c	c	c	c	c	c	c	Yes	c	Langlongdang	203
c	c	Yes	c	c	c	c	c	c	c	c	b	c	c	Phulok Kro Gaon	204
c	c	Yes	c	Yes	c	c	c	c	c	c	b	c	c	Long-E-Lubui	205
c	c	Yes	c	c	c	c	c	c	c	c	b	c	c	Malingkisir	206
b	c	Yes	c	c	c	c	c	c	c	c	b	c	c	Dengthawali	207
b	c	Yes	c	c	c	c	c	c	c	c	b	c	c	Kungripi	208
														Kamaidap	209

Sr.No.	Name of Village	Availability of electricity (Yes/No)				Land Use								
						Nearest Town		Area under different types of land use decimal place)						
		Power Supply for Domestic Use (ED)	Power Supply for Agricultural Use (EAG)	Power Supply for Commercial Use (EC)	Power Supply for All Uses (EA)	Name	Distance range code i.e. a for < 5 Kms, b for 5-10 Kms and c for 10+ kms .	Forests	Area under Non-agricultural Uses	Barren and Un-cultivable land	Permanent Pastures and Other Grazing Lands	Land Under Miscellaneous Tree Crops etc.	Culturable Waste Land	
1	2	98	99	100	101	102	103	104	105	106	107	108	109	
185	Langap	No	No	No	No	JAGIROAD	c	0	10	20	0	0	0	
186	Langang Tokbi	No	No	No	No	JAGIROAD	c	0	20	21	9	10	15	
187	Langang Rongphar							2	1	0	0	0	2	
188	Dikisir	Yes	No	No	No	DONKAMUKAM	c	0	0	0	0	15	4	
189	Langteng Senar					JHAGIROAD	c	0	59	23	52	5	2	
190	Jhaluklangteng	Yes	No	No	No	JAGIROAD	c	0	2	10	15	6	1	
191	Laram	No	No	No	No	JAGIROAD	c	0	20	20	0	10	1	
192	Batlok Teron Gaon	No	No	No	No	JAGIROAD	c	0	0	0	0	0	0	
193	Engti Habai	Yes	No	No	No	JAGIROAD	c	0	14	0	23	28	87	
194	Rongkor	No	No	No	No	HAMREN	c	0	50	20	40	20	10	
195	Umru	Yes	No	No	No	DONKA	c	0	50	20	30	20	10	
196	Wodilangso	No	No	No	No	HAMREN	c	0	20	10	10	20	10	
197	Longre	Yes	No	No	No	DONKA	c	20	20	10	20	20	0	
198	Larsing	No	No	No	No	HAMREN	c	0	10	10	10	10	5	
199	Biriklongtar	No	No	No	No	HAMREN	c	30	20	30	10	10	30	
200	Langsangti	No	No	No	No	JAGIROAD	c	0	15	6	12	4	9	
201	Sumer Pathar(Langparpan)	No	No	No	No	HAMREN	c	0	100	100	50	100	100	
202	Langsomepi	No	No	No	No	HAMREN	c	50	20	30	20	10	0	
203	Langlongdang	Yes	No	No	No	HAMREN	c	0	20	10	10	20	10	
204	Phulok Kro Gaon	No	No	No	No			0	20	5	10	9	53	
205	Long-E-Lubui	No	No	No	No	JAGIROAD	c	0	8	10	22	11	4	
206	Malingkisir	Yes	No	No	No	JAGIROAD	c	0	25	5	10	6	12	
207	Dengthawali	No	No	No	No	JAGIROAD	c	0	13	5	9	12	40	
208	Kungripi	Yes	No	No	No	JAGIROAD	c	0	13	10	5	8	21	
209	Kamaidap							0	0	0	0	0	1	

Land Use (in hectares rounded up to one										Area irrigated by source (in hectare).			Name of three most important commodities manufactured	Name of Village	Serial Number
Fallow lands other than current fallows	Current Fallows	Net Area Sown	Total Irrigated Land Area	Total Un-irrigated Land Area	Canals (C)	Wells/Tube-wells(W/TW)	Tanks/Lakes(T/L)	Water Falls(WF)	Others(O)	First	Second	Third			
110	111	112	113	114	115	116	117	118	119	120	121	122	2	1	
0	0	0	0	0	0	0	0	0	0				Langap	185	
5	16	20	0	20	0	0	0	0	0				Langang Tokbi	186	
0	0	8	0	8	0	0	0	0	0				Langang Rongphar	187	
0	0	75	0	75	0	0	0	0	0				Dikisir	188	
0	0	0	0	0	0	0	0	0	0				Langteng Senar	189	
19	0	0	0	0	0	0	0	0	0				Jhaluklangteng	190	
10	10	0	0	0	0	0	0	0	0				Laram	191	
11	0	10	0	10	0	0	0	0	0				Batlok Teron Gaon	192	
86	28	8	0	8	0	0	0	0	0				Engti Habai	193	
0	0	20	0	20	0	0	0	0	0				Rongkor	194	
0	0	30	0	30	0	0	0	0	0				Umru	195	
0	0	50	0	50	0	0	0	0	0				Wodilangso	196	
0	0	30	0	30	0	0	0	0	0				Longre	197	
0	0	5	0	5	0	0	0	0	0				Larsing	198	
0	0	20	0	20	0	0	0	0	0				Biriklongtar	199	
0	5	2	0	2	0	0	0	0	0				Langsangti	200	
0	0	99	0	99	0	0	0	0	0				Sumer Pathar(Langparpan)	201	
0	20	0	0	0	0	0	0	0	0				Langsomepi	202	
0	0	30	0	30	0	0	0	0	0				Langlongdang	203	
6	61	50	0	50	0	0	0	0	0				Phulok Kro Gaon	204	
13	20	5	0	5	0	0	0	0	0				Long-E-Lubui	205	
15	3	10	0	10	0	0	0	0	0				Malingkisir	206	
21	9	10	0	10	0	0	0	0	0				Dengthawali	207	
4	11	5	0	5	0	0	0	0	0				Kungripi	208	
0	0	3	1	2	0	0	0	0	1				Kamaidap	209	

Sr.No.	Name of Village	Location code no.	Total area of the village (in hectares rounded up to one decimal place)	Total population (2011 census)	Number of households (2011 census)	Number of educational amenities available. (a for 0-5 Kms and c for 10+ kms of nearest place where available is given).									
						Pre-Primary school (PP)	Primary school (P)	Middle school (M)	Secondary School (S)	Senior Secondary school (SS)	Degree college of arts science & commerce (ASC)	Engineering college(EC)	Medical college (MC)	Management institute (MI)	
1	2	3	4	5	6	7	8	9	10	11	12	13	14	15	
210	Amser	295776	2	244	47	c	1	c	b	b	c	c	c	c	
211	Rongjangphong	295777	1	245	43	c	1	b	b	b	c	c	c	c	
212	Patimukha	295778	8	299	55	c	1	b	b	b	c	c	c	c	
213	Thengmu	295779	3	406	72	c	1	b	b	b	c	c	c	c	
214	Kynthung	295780	145	81	13	c	1	b	b	a	c	c	c	c	
215	Latmarleng	295781	40	6	4	c	1	b	b	b	c	c	c	c	
216	Langhonjar(Phangcho)	295782	20	337	45	c	1	b	b	b	b	c	c	c	
217	Umat	295783	4	852	147	c	1	b	b	b	c	c	c	c	
218	Mausaladyang	295784	49	783	134	c	1	1	b	b	c	c	c	c	
219	Umru Laru	295785	95	1061	183	c	1	2	b	b	c	c	c	c	
220	Lowai Amsih	295786	5	202	37	c	1	b	b	b	c	c	c	c	
221	Umlapher	295787	43	2020	380	c	1	2	1	b	c	c	c	c	
222	Ratial	295788	344	219	45	c	1	b	b	b	c	c	c	c	
223	Pabang	295789	166.3	162	30	c	1	b	c	b	c	c	c	c	
224	Jalalon	295790	6	767	154	c	1	a	b	b	c	c	c	c	
225	Dengthit	295791	108	38	7	c	a	c	c	c	c	c	c	c	
226	Sabuda	295792	124	255	56	c	1	a	b	a	c	c	c	c	
227	Khili Umwang	295793	5	422	86	c	1	c	c	a	c	c	c	c	
228	Lumphus	295794	46	88	17	c	1	b	b	b	c	c	c	c	
229	Moput	295795	558	104	21	c	1	a	a	b	c	c	c	c	
230	Umwang	295796	92.6	1371	256	c	2	2	1	b	c	c	c	c	
231	Umteliah	295797	105	701	126	c	1	a	a	b	c	c	c	c	
232	Umsarang	295798	2.6	626	112	c	1	c	c	c	c	c	c	c	
233	Pampura	295799	316	285	55	c	1	b	b	b	c	c	c	c	
234	Umnem	295800	129	461	78	c	1	b	b	b	c	c	c	c	

Sr.No.	Name of Village	Number of Non-Government Medical Amenities available.							Availability of drinking water - Yes / No							Availability of toilet & others Yes / No				
		Charitable non Govt. hospital/Nursing home.	Medical practitioner with MBBS Degree	Medical practitioner with other degree	Medical practitioner with no degree	Traditional practitioner and faith healer.	Medicine Shop	Others	Tap water (Treated/Untreated)	Well water (Covered / Uncovered well)	Hand Pump	Tube wells / Bore well	Spring	River / Canal	Tank / Pond / Lake	Others	Community toilet including bath.	Community toilet excluding bath.	Rural sanitary mart or sanitary hardware outlet available near the village.	Community bio- gas or recycle of waste for productive use.
1	2	32	33	34	35	36	37	38	39	40	41	42	43	44	45	46	47	48	49	50
210	Amser	0	0	0	0	0	0	0	Yes	Yes	No	No	Yes	No	No	No	No	No	No	No
211	Rongjangphong	0	0	0	0	0	0	0	Yes	Yes	Yes	No	Yes	Yes	No	No	No	No	No	No
212	Patimukha	0	0	0	0	0	0	0	No	No	No	No	Yes	No	No	No	No	No	No	No
213	Thengmu	0	0	0	0	0	0	0	Yes	Yes	No	No	Yes	No	No	No	No	No	No	No
214	Kynthung	0	0	0	0	0	0	0	Yes	Yes	No	No	Yes	No	No	No	No	No	No	No
215	Latmarleng	0	0	0	0	0	0	0	No	Yes	No	No	Yes	No	No	No	No	No	No	No
216	Langhonjar(Phangcho)	0	0	0	0	0	0	0	Yes	Yes	No	No	Yes	No	No	No	No	No	No	No
217	Umat	0	0	0	0	0	0	0	No	Yes	No	No	Yes	No	No	No	No	No	No	No
218	Mausaladyang	0	0	0	0	0	0	0	Yes	Yes	No	No	Yes	No	No	No	No	No	No	No
219	Umru Laru	0	0	0	0	0	1	0	Yes	Yes	No	No	Yes	Yes	No	No	No	No	No	No
220	Lowai Amsih	0	0	0	0	0	0	0	No	Yes	No	No	Yes	No	No	No	No	No	No	No
221	Umlapher	0	0	0	0	0	1	0	Yes	Yes	Yes	No	Yes	No	Yes	No	No	No	No	Yes
222	Ratial	0	0	0	0	0	0	0	No	Yes	No	No	Yes	No	Yes	No	No	No	No	No
223	Pabang	0	0	0	0	0	0	0	No	No	No	No	Yes	No	No	No	No	No	No	No
224	Jalalon	0	0	0	0	0	0	0	No	No	No	No	Yes	No	No	No	No	No	No	No
225	Dengthit	0	0	0	0	0	0	0	No	No	No	No	Yes	No	No	No	No	No	No	No
226	Sabuda	0	0	0	0	0	0	0	No	No	No	No	Yes	No	No	No	No	No	No	No
227	Khili Umwang	0	0	0	0	0	0	0	No	No	No	No	Yes	No	No	No	No	No	No	No
228	Lumphus	0	0	0	0	0	0	0	No	No	No	No	Yes	No	No	No	No	No	No	No
229	Mopot	0	0	0	0	0	0	0	No	Yes	No	No	Yes	No	No	No	No	No	No	No
230	Umwang	0	0	0	0	0	1	0	No	Yes	No	No	Yes	No	No	No	No	No	No	No
231	Umteliah	0	0	0	0	0	0	0	Yes	Yes	Yes	Yes	Yes	Yes	Yes	No	No	No	No	No
232	Umsarang	0	0	0	0	0	0	0	Yes	Yes	No	No	Yes	No	No	No	No	No	No	No
233	Pampura	0	0	0	0	0	0	0	No	No	No	No	Yes	No	No	No	No	No	No	No
234	Umnem	0	0	0	0	0	0	0	No	Yes	No	No	Yes	No	No	No	No	No	No	No

Communication and transport facilities (If amenities available code -Yes is given except for Village Pin Code ,If not available within the village , the distance range code viz; a for < 5 Kms, b for 5-10 Kms and c for 10+ kms of nearest place where facility is available is given).																	Name of Village	Serial Number
Post office(PO)	Sub post office (SPO)	Post & Telegraph office (P&TO)	Village Pin Code	Telephones (Land lines)	Public call office (PCO)	Mobile phone coverage	Internet cafes/ Common service centre (CSC)	Private courier facility	Bus service (Public & Private)	Railway stations	Auto/Modified Autos	Taxis and Vans	Tractors	Cycle-pulled rickshaws(Manual & Machine driven)	Carts driven by animals	Sea /River ferry service		
51	52	53	54	55	56	57	58	59	60	61	62	63	64	65	66	67	2	1
c	c	c	782413	c	c	c	c	c	Yes	c	c	c	c	b	c	c	Amser	210
c	c	c	782413	c	c	c	c	c	Yes	c	c	c	c	b	b	c	Rongjangphong	211
c	c	c	782413	c	c	c	c	c	Yes	c	c	b	c	b	c	b	Patimukha	212
c	c	c	782413	c	c	c	c	c	Yes	c	c	c	c	b	b	b	Thengmu	213
c	c	c	782450	c	c	c	c	c	Yes	c	c	c	c	b	b	c	Kynthung	214
c	c	c	782413	c	c	c	c	c	Yes	c	c	c	c	b	b	c	Latmarleng	215
c	c	c	782413	c	c	c	c	c	Yes	c	c	c	c	b	c	c	Langhonjar(Phangcho)	216
c	c	c	782413	c	c	c	c	c	Yes	c	c	c	c	b	b	c	Umat	217
c	c	c	782486	c	c	c	c	c	Yes	c	b	c	c	b	c	c	Mausaladyang	218
c	c	c	782486	c	c	c	c	c	Yes	c	c	c	c	b	c	c	Umru Laru	219
c	c	c	782413	c	c	c	c	c	Yes	c	c	c	c	b	c	c	Lowai Amsih	220
c	c	c	782413	a	c	Yes	c	c	Yes	c	c	c	c	b	b	c	Umlapher	221
c	c	c	782413	c	c	c	c	c	Yes	c	c	c	c	c	b	c	Ratial	222
c	c	c	782413	c	c	c	c	c	Yes	c	c	c	c	b	c	c	Pabang	223
c	c	c	782413	c	c	c	c	c	Yes	c	c	c	b	b	b	c	Jalalon	224
c	c	c	782413	c	c	c	c	c	Yes	b	c	c	b	b	c	c	Dengthit	225
c	c	c	782413	c	c	c	c	c	Yes	c	c	c	c	c	c	c	Sabuda	226
c	c	c	782413	c	c	c	c	c	Yes	c	c	b	c	b	c	b	Khili Umwang	227
c	c	c	782413	c	c	c	c	c	Yes	c	c	c	c	b	b	c	Lumphus	228
c	c	c	782413	c	c	Yes	c	c	Yes	c	c	c	c	b	b	c	Moput	229
c	c	c	782413	c	c	c	c	c	Yes	c	c	c	c	b	b	c	Umwang	230
c	c	c	782413	c	c	c	c	c	Yes	c	c	c	c	c	c	c	Umteliah	231
c	c	c	782413	c	c	c	c	c	Yes	c	c	c	c	c	b	c	Umsarang	232
c	c	c		c	c	c	c	c	Yes	c	c	c	c	b	c	c	Pampura	233
c	c	c	782413	c	c	c	c	c	Yes	c	c	c	c	b	b	c	Umnem	234

Sr.No.	Name of Village	Village connected to highways,village roads, banks & credit societies (If amenities available code -Yes is given, If not available within the village , the distance range code viz; a for < 5 Kms, b for 5-10 Kms and c for 10+ kms of nearest place where facility is available is given).												Availability of misc within the village , 1 kms of nearest place			
		Connected to national highway(NH)	Connected to state highway(SH)	Connected to major district road (MDR)	Connected to others district road	Pucca roads	Kutchcha roads	Water bounded macadam(WBM) roads	Navigable waterway (river/canal)(NW)	Footpaths (FP)	Commercial & Co-operative Banks	ATM	Agricultural Credit Societies	Self-Help Group (SHG)	Public distribution system (PDS) shop	Mandis / Regular market	Weekly Haat
1	2	68	69	70	71	72	73	74	75	76	77	78	79	80	81	82	83
210	Amsar	c	c	Yes	Yes	c	Yes	c	c	Yes	b	c	c	c	b	c	c
211	Rongjangphong	c	c	Yes	Yes	c	Yes	c	c	Yes	c	c	c	c	c	c	c
212	Patimukha	c	c	Yes	Yes	c	Yes	c	c	Yes	c	c	c	Yes	c	c	c
213	Thengmu	c	c	Yes	Yes	c	Yes	c	c	Yes	c	c	c	c	c	c	c
214	Kynthung	c	c	Yes	c	c	Yes	c	c	Yes	c	c	c	c	c	c	c
215	Latmarleng	c	c	Yes	c	c	Yes	c	Yes	Yes	c	c	c	Yes	Yes	Yes	Yes
216	Langhonjar(Phangcho)	c	c	Yes	Yes	c	Yes	c	c	Yes	c	c	c	c	c	c	c
217	Umat	c	c	Yes	Yes	c	Yes	c	c	Yes	c	c	c	Yes	b	b	b
218	Mausaladyang	c	c	Yes	Yes	c	Yes	c	c	Yes	c	c	c	b	b	b	b
219	Umru Laru	c	c	Yes	Yes	c	Yes	Yes	c	Yes	c	c	c	b	b	b	b
220	Lowai Amsih	c	c	Yes	Yes	c	Yes	c	c	Yes	a	c	c	Yes	a	a	a
221	Umlapher	c	c	Yes	Yes	c	Yes	Yes	c	Yes	b	c	c	b	b	c	b
222	Ratial	c	c	Yes	Yes	c	Yes	c	c	Yes	c	c	c	Yes	c	c	c
223	Pabang	c	c	Yes	Yes	c	Yes	c	c	Yes	c	c	c	Yes	Yes	Yes	Yes
224	Jalalon	c	c	Yes	Yes	c	Yes	c	c	Yes	c	c	c	Yes	Yes	Yes	Yes
225	Dengthit	c	c	Yes	c	c	Yes	c	c	Yes	c	c	c	Yes	c	c	c
226	Sabuda	c	c	Yes	Yes	c	Yes	c	c	Yes	c	c	c	b	a	a	b
227	Khili Umwang	c	c	Yes	Yes	c	Yes	c	c	Yes	c	c	c	c	c	c	c
228	Lumphus	Yes	b	Yes	c	b	Yes	c	c	Yes	c	c	c	Yes	b	b	b
229	Mopot	c	c	Yes	Yes	c	Yes	c	c	Yes	c	c	c	Yes	c	c	c
230	Umwang	c	c	Yes	Yes	c	Yes	Yes	c	Yes	c	c	c	b	b	b	b
231	Umteliah	c	c	Yes	Yes	b	Yes	c	c	Yes	c	c	c	b	b	b	b
232	Umsarang	c	c	Yes	Yes	c	Yes	c	c	Yes	c	c	c	b	b	b	b
233	Pampura	c	c	Yes	Yes	c	Yes	c	c	Yes	c	c	c	b	b	b	b
234	Umnem	c	c	Yes	Yes	c	Yes	c	c	Yes	c	c	c	a	a	a	a

ellaneous facilities (If amenities available code -Yes is given, If not available the distance range code viz; a for < 5 Kms, b for 5-10 Kms and c for 10+ e where facility is available is given).

84	85	86	87	88	89	90	91	92	93	94	95	96	97	Name of Village	Serial Number
c	c	Yes	c	c	c	c	c	c	c	c	b	c	c	Amser	210
b	c	Yes	c	c	c	c	c	c	c	c	c	c	c	Rongjangphong	211
b	c	Yes	c	c	c	c	c	c	c	c	b	c	c	Patimukha	212
b	c	Yes	c	c	c	c	c	c	c	c	c	c	c	Thengmu	213
b	c	Yes	Yes	c	c	c	c	c	c	c	b	c	c	Kynthung	214
b	c	Yes	c	c	c	c	c	c	c	c	c	c	c	Latmarleng	215
c	c	Yes	c	c	c	c	c	c	c	c	c	c	c	Langhonjar(Phangcho)	216
b	c	Yes	c	Yes	b	Yes	c	c	c	c	b	Yes	c	Umat	217
c	c	Yes	c	Yes	c	Yes	c	c	c	c	c	Yes	c	Mausaladyang	218
c	c	Yes	c	Yes	c	Yes	c	c	c	c	b	Yes	c	Umrur Laru	219
c	c	Yes	c	c	c	c	c	c	c	c	c	c	c	Lowai Amsih	220
b	c	Yes	c	Yes	c	Yes	c	c	c	c	c	Yes	c	Umlapher	221
b	c	Yes	c	c	c	c	c	c	c	c	b	c	c	Ratial	222
c	c	Yes	c	c	c	c	c	c	c	c	b	c	c	Pabang	223
b	c	Yes	c	Yes	c	c	c	c	c	c	c	Yes	c	Jalalon	224
c	c	c	c	c	c	c	c	c	c	c	c	c	c	Dengthit	225
c	c	Yes	c	c	c	c	c	c	c	c	c	c	c	Sabuda	226
b	c	Yes	c	c	c	c	c	c	c	c	c	c	c	Khili Umwang	227
c	b	Yes	c	c	c	c	c	c	c	c	b	Yes	c	Lumphus	228
b	c	Yes	c	c	c	c	c	c	c	c	c	c	c	Moput	229
b	c	Yes	c	Yes	c	Yes	c	c	c	c	b	Yes	c	Umwang	230
b	c	Yes	c	Yes	c	c	c	c	c	c	b	Yes	c	Umtelialh	231
c	c	Yes	c	Yes	c	c	c	c	c	c	b	c	c	Umsarang	232
c	c	Yes	b	c	b	b	c	c	c	c	b	c	c	Pampura	233
c	c	Yes	c	Yes	c	c	c	c	c	c	c	c	c	Umnem	234

Sr.No.	Name of Village	Availability of electricity (Yes/No)				Land Use								
						Nearest Town	Area under different types of land use decimal place)							
		Power Supply for Domestic Use (ED)	Power Supply for Agricultural Use (EAG)	Power Supply for Commercial Use (EC)	Power Supply for All Uses (EA)	Name	Distance range code i.e. a for < 5 Kms, b for 5-10 Kms and c for 10+ kms .	Forests	Area under Non-agricultural Uses	Barren and Un-cultivable land	Permanent Pastures and Other Grazing Lands	Land Under Miscellaneous Tree Crops etc.	Culturable Waste Land	
98	99	100	101	102	103	104	105	106	107	108	109			
210	Amser	No	No	No	No	JAGIROAD	c	0	0	0	0	2	0	
211	Rongjangphong	No	No	No	No	JAGIROAD	c	0	0	1	0	0	0	
212	Patimukha	No	No	No	No	JAGIROAD	c	0	4	0	0	2	0	
213	Thengmu	No	No	No	No	JAGIROAD	c	0	0	0	0	0	0	
214	Kynthung	No	No	No	No	JAGIROAD	c	0	10	5	22	23	32	
215	Latmarleng	No	No	No	No	JAGIROAD	c	0	10	0	0	0	10	
216	Langhonjar(Phangcho)	No	No	No	No	JAGIROAD	c	0	10	8	2	0	0	
217	Umat	No	No	No	No	JAGIROAD	c	0	4	0	0	0	0	
218	Mausaladyang	No	No	No	No	JAGIROAD	c	0	0	10	0	0	11	
219	Umru Laru	No	No	No	No	JAGIROAD	c	0	13	7	10	8	16	
220	Lowai Amsih	No	No	No	No	JAGIROAD	c	0	0	5	0	0	0	
221	Umlapher	Yes	No	No	No	JAGIROAD	c	0	0	10	0	2	8	
222	Ratial	No	No	No	No	JAGIROAD	c	0	40	5	50	92	99	
223	Pabang	No	No	No	No	JAGIROAD	c	0	20	40	5	8	45	
224	Jalalon	No	No	No	No	JAGIROAD	c	0	4	1	1	0	0	
225	Dengthit	No	No	No	No	JAGIROAD	c	0	102	2	3	1	0	
226	Sabuda	No	No	No	No	JAGIROAD	c	0	14	40	10	20	15	
227	Khili Umwang	No	No	No	No	JAGIROAD	c	0	0	0	0	5	0	
228	Lumphus	No	No	No	No	JAGIROAD	c	0	5	10	20	1	0	
229	Mopot	Yes	No	No	No	JAGIROAD	c	0	212	0	124	122	0	
230	Umwang	No	No	No	No	JAGIROAD	c	0	12.3	12.1	53	13.9	1.3	
231	Umteliah	No	No	No	No			0	0	0	0	0	9	
232	Umsarang	No	No	No	No	JAGIROAD	c	0	1.3	0	1.3	0	0	
233	Pampura	No	No	No	No	JAGIROAD	c	0	113	0	0	123	80	
234	Umnem	No	No	No	No	JAGIROAD	c	0	20	0	29	20	20	

Land Use (in hectares rounded up to one										Area irrigated by source (in hectare).			Name of three most important commodities manufactured	Name of Village	Serial Number
Fallow lands other than current fallows	Current Fallows	Net Area Sown	Total Irrigated Land Area	Total Un-irrigated Land Area	Canals (C)	Wells/Tube-wells(W/TW)	Tanks/Lakes(T/L)	Water Falls(WF)	Others(O)	First	Second	Third			
110	111	112	113	114	115	116	117	118	119	120	121	122	2	1	
0	0	0	0	0	0	0	0	0	0				Amser	210	
0	0	0	0	0	0	0	0	0	0				Rongjangphong	211	
0	2	0	0	0	0	0	0	0	0				Patimukha	212	
0	0	3	0	3	0	0	0	0	0				Thengmu	213	
40	8	5	0	5	0	0	0	0	0				Kynthung	214	
0	0	20	0	20	0	0	0	0	0				Latmarleng	215	
0	0	0	0	0	0	0	0	0	0				Langhonjar(Phangcho)	216	
0	0	0	0	0	0	0	0	0	0				Umat	217	
1	2	25	0	25	0	0	0	0	0				Mausaladyang	218	
12	14	15	0	15	0	0	0	0	0				Umru Laru	219	
0	0	0	0	0	0	0	0	0	0				Lowai Amsih	220	
13	0	10	0	10	0	0	0	0	0				Umlapher	221	
32	3	23	0	23	0	0	0	0	0				Ratial	222	
3.3	10	35	0	35	0	0	0	0	0				Pabang	223	
0	0	0	0	0	0	0	0	0	0				Jalalon	224	
0	0	0	0	0	0	0	0	0	0				Dengthit	225	
0	14	11	0	11	0	0	0	0	0				Sabuda	226	
0	0	0	0	0	0	0	0	0	0				Khili Umwang	227	
0	0	10	0	10	0	0	0	0	0				Lumphus	228	
0	0	100	0	100	0	0	0	0	0				Moput	229	
0	0	0	0	0	0	0	0	0	0				Umwang	230	
0	0	96	74	22	37	0	0	0	37				Umteliah	231	
0	0	0	0	0	0	0	0	0	0				Umsarang	232	
0	0	0	0	0	0	0	0	0	0				Pampura	233	
40	0	0	0	0	0	0	0	0	0				Umnem	234	

Sr.No.	Name of Village	Location code no.	Total area of the village (in hectares rounded up to one decimal place)	Total population (2011 census)	Number of households (2011 census)	Number of educational amenities available. (in the village , the distance range code viz; a for 0-5 Kms and c for 10+ kms of nearest place where available is given).									
						Pre-Primary school (PP)	Primary school (P)	Middle school (M)	Secondary School (S)	Senior Secondary school (SS)	Degree college of arts science & commerce (ASC)	Engineering college(EC)	Medical college (MC)	Management institute (MI)	
1	2	3	4	5	6	7	8	9	10	11	12	13	14	15	
235	Rupai	295801	50	413	74	c	1	b	b	c	c	c	c	c	
236	Rumphum	295802	85.3	919	150	c	1	l	c	c	c	c	c	c	
237	Lang-Er-Dang	295803	19	424	82	c	1	b	b	c	c	c	c	c	
238	Umdap	295804	100	683	127	c	1	b	b	c	c	c	c	c	
239	Monjili	295805	77	50	7	c	1	a	b	c	c	c	c	c	
240	Umphanchi	295806	51.5	137	22	c	1	c	a	c	c	c	c	c	
241	Rongmandiu	295807	75.8	326	53	c	1	c	a	c	c	c	c	c	
242	Oklokpi	295808	135	200	33	c	1	b	b	b	c	c	c	c	
243	Murap	295809	15	565	87	c	1	b	b	b	c	c	c	c	
244	Umseken	295810	35	526	83	c	1	b	b	b	c	c	c	c	
245	Lang-Ikso	295811	115	225	41	c	1	b	b	b	c	c	c	c	
246	Serengdap	295812	2.8	225	36	c	1	a	b	b	c	c	c	c	
247	Rongmandu(Engti Gaon)	295813	76	290	43	c	1	b	b	b	c	c	c	c	
248	Umlado	295814	57	131	25	c	1	c	c	c	c	c	c	c	
249	Singdolo	295815	252	439	78	c	1	b	a	b	c	c	c	c	
250	Morinto	295816	10	0	0										
251	Birmaine	295817	38	404	61	c	1	b	b	c	c	c	c	c	
252	Patikyndok	295818	48.5	955	155	c	1	b	b	b	c	c	c	c	
253	Bukiching	295819	200	150	21	c	1	b	b	b	c	c	c	c	
254	Rongnihang	295820	100	288	42	c	1	c	c	a	c	c	c	c	
255	Langteng Rongphar	295821	499	91	12	c	a	b	b	c	c	c	c	c	
256	Rongchek	295822	499	661	103	c	1	l	l	l	c	c	c	c	
257	Tirkim	295823	99	515	96	c	1	a	a	a	a	c	c	c	
258	Langmet-2	295824	109	301	50	c	1	c	c	c	c	c	c	c	
259	Umrini Gaon	295825	2	138	20	c	1	c	c	c	c	c	c	c	

(If not available within for < 5 Kms, b for 5-10 ere facility is					Number of Medical Amenities available. (If not available within the village , the distance range code viz; a for < 5 Kms, b for 5-10 Kms and c for 10+ kms of nearest place where facility is available is given).										Name of Village	Serial Number	
16	17	18	19	20	21	22	23	24	25	26	27	28	29	30	31		
Polytechnic (Pt)	Vocational training school /ITI	Non-formal training centre (NFTC)	Special school for disabled (SSD)	Others (specify)	Community health centre (CHC)	Primary health centre (PHC)	Primary health sub centre (PHS)	Maternity and child welfare centre (MCW)	T.B. clinic (TBC)	Hospital-allopathic (HA)	Hospital-alternative medicine (HO)	Dispensary (D)	Veterinary hospital (VH)	Mobile health clinic (MHC)	Family welfare centre (FWC)		
c	c	c	c	c	c	b	b	c	c	c	c	a	c	c	c		Rupai 235
c	c	c	c	c	c	c	c	c	c	c	c	c	c	c	c		Rumphum 236
c	c	c	c	c	c	c	c	c	c	c	c	c	c	c	c		Lang-Er-Dang 237
c	c	c	c	c	c	c	c	c	c	c	c	c	c	c	c		Umdap 238
c	c	c			c	c	c	c	c	c	c	c	c	c	c		Monjili 239
c	c	c			c	c	c	c	c	c	c	c	c	c	c		Umphanchi 240
c	c				c	c	c	c	c	c	c	c	c	c	c		Rongmandiu 241
c	c	c	c	c	c	b	b	c	c	c	c	b	c	c	c		Oklokpi 242
c			c	c	c	c	c	c	c	c	c	c	c	c	c		Murap 243
c	c	c	c	c	c	c	c	c	c	c	c	c	c	c	c		Umseken 244
c	c	c	c	c	c	c	c	c	c	c	c	c	c	c	c		Lang-Ikso 245
c	c	c	c	c	c	c	c	c	c	c	c	c	c	c	c		Serengdap 246
c	c		c	c	c	c	c	c	c	c	c	c	c	c	c		Rongmandu(Engti Gaon) 247
c	c	c	c	c	c	c	c	c	c	c	c	c	c	c	c		Umlado 248
c	c		c	c	c	c	c	c	c	c	c	c	c	c	c		Singdolo 249
c	c	c	c	c	c	c	c	c	c	c	c	c	c	c	c		Morinto 250
c	c	c	c	c	c	c	c	c	c	c	c	c	c	c	c		Birmaine 251
c	c		c	c	c	c	c	c	c	c	c	c	c	c	c		Patikyndok 252
c	c	c	c	c	c	c	c	c	c	c	c	c	c	c	c		Bukiching 253
c	c	c	c	c	c	c	c	c	c	c	c	c	c	c	c		Rongnihang 254
c	c	c	c	c	b						c	b					Langteng Rongphar 255
c	c	c	c	c	c	c	c	c	c	c	c	c	c	c	c		Rongchek 256
c	c				a	a	a	a	a	a	a	a	a	a	a		Tirkim 257
c	c	c			c	c	c	c	c	c	c	c	c	c	c		Langmet-2 258
c	c	c	c	c	c	c	c	c	c	c	c	c	c	c	c		Umrini Gaon 259

Sr.No.	Name of Village	Number of Non-Government Medical Amenities available.							Availability of drinking water - Yes / No							Availability of toilet & others Yes / No				
		Charitable non Govt. hospital/Nursing home.	Medical practitioner with MBBS Degree	Medical practitioner with other degree	Medical practitioner with no degree	Traditional practitioner and faith healer.	Medicine Shop	Others	Tap water (Treated/Untreated)	Well water (Covered / Uncovered well)	Hand Pump	Tube wells / Bore well	Spring	River / Canal	Tank / Pond / Lake	Others	Community toilet including bath.	Community toilet excluding bath.	Rural sanitary mart or sanitary hardware outlet available near the village.	Community bio- gas or recycle of waste for productive use.
1	2	32	33	34	35	36	37	38	39	40	41	42	43	44	45	46	47	48	49	50
235	Rupai	0	0	0	0	0	0	0	Yes	No	No	No	Yes	Yes	Yes	Yes	No	No	No	No
236	Rumphum	0	0	0	0	0	1	0	No	Yes	No	No	Yes	Yes	Yes	Yes	No	No	No	No
237	Lang-Er-Dang	0	0	0	0	0	0	0	No	No	No	No	Yes	Yes	Yes	No	No	No	No	No
238	Umdap	0	0	0	0	0	0	0	No	Yes	No	No	Yes	Yes	Yes	Yes	No	No	No	No
239	Monjili	0	0	0	0	0	0	0	No	No	No	No	Yes	Yes	No	No	No	No	No	No
240	Umphanchi	0	0	0	0	0	0	0	No	No	No	No	Yes	Yes	No	No	No	No	No	No
241	Rongmandiu	0	0	0	0	0	0	0	No	No	No	No	Yes	Yes	Yes	No	No	No	No	No
242	Okloki	0	0	0	0	1	1	0	No	No	No	No	Yes	No	No	No	No	No	No	No
243	Murap	0	0	0	0	0	0	0	No	No	No	No	Yes	Yes	No	No	No	No	No	No
244	Umseken	0	0	0	0	0	0	0	Yes	No	No	Yes	Yes	No	No	No	No	No	No	No
245	Lang-Ikso	0	0	0	0	0	0	0	No	No	No	No	Yes	Yes	No	No	No	No	No	No
246	Serengdap	0	0	0	0	0	0	0	No	No	No	No	Yes	No	No	No	No	No	No	No
247	Rongmandu(Engti Gaon)	0	0	0	0	0	0	0	No	No	No	No	Yes	Yes	No	No	No	No	No	No
248	Umlado	0	0	0	0	0	0	0	No	No	No	No	Yes	No	No	No	No	No	No	No
249	Singdolo	0	0	0	0	0	0	0	No	No	No	No	Yes	No	No	No	No	No	No	No
250	Morinto																			
251	Birmaine	0	0	0	0	0	0	0	No	No	No	No	Yes	Yes	No	No	No	No	No	No
252	Patikyndok	0	0	0	0	0	1	0	No	Yes	No	No	Yes	No	No	No	No	No	No	No
253	Bukiching	0	0	0	0	0	0	0	No	No	No	No	Yes	No	No	No	No	No	No	No
254	Rongnihang	0	0	0	0	0	0	0	No	Yes	No	No	Yes	No	No	No	No	No	No	No
255	Langteng Rongphar	0	0	0	0	0	0	0	No	No	No	No	Yes	Yes	Yes	No	No	No	No	No
256	Rongchek	0	0	0	0	0	0	0	Yes	Yes	No	No	Yes	Yes	Yes	No	No	No	No	No
257	Tirkim	0	0	0	0	0	0	0	Yes	Yes	No	No	Yes	No	Yes	No	No	No	No	No
258	Langmet-2	0	0	0	0	0	0	0	No	Yes	No	No	Yes	No	No	No	No	No	No	No
259	Umrini Gaon	0	0	0	0	0	0	0	No	No	No	No	No	Yes	No	No	No	No	No	No

Communication and transport facilities (If amenities available code -Yes is given except for Village Pin Code ,If not available within the village , the distance range code viz; a for < 5 Kms, b for 5-10 Kms and c for 10+ kms of nearest place where facility is available is given).																	Name of Village	Serial Number
Post office(PO)	Sub post office (SPO)	Post & Telegraph office (P&TO)	Village Pin Code	Telephones (Land lines)	Public call office (PCO)	Mobile phone coverage	Internet cafes/ Common service centre (CSC)	Private courier facility	Bus service (Public & Private)	Railway stations	Auto/Modified Autos	Taxis and Vans	Tractors	Cycle-pulled rickshaws(Manual & Machine driven)	Carts driven by animals	Sea /River ferry service		
51	52	53	54	55	56	57	58	59	60	61	62	63	64	65	66	67	2	1
c	c	c	782486	c	c	c	c	c	c	c	c	c	c	c	c	b		Rupai 235
c	c	c	782486	c	c	c	c	c	b	c	c	c	c	c	c	c		Rumphum 236
c	c	c	782486	c	c	c	c	c	c	c	c	c	c	c	c	c		Lang-Er-Dang 237
c	c	c	782486	c	c	c	c	c	c	c	c	c	c	c	c	b		Umdap 238
c	c	c	782486	c	c	c	c	c	c	c	c	c	c	c	c	c		Monjili 239
c	c	c	782486	a	c	c	c	c	Yes	c	c	c	c	c	c	c		Umphanchi 240
c	c	c	782486	c	c	c	c	c	c	c	c	c	c	c	c	c		Rongmandiu 241
c	b	c	782413	c	b	b	c	c	b	c	c	c	c	c	c	c		Oklokpi 242
c	c	c	782413	c	c	b	c	c	Yes	c	c	c	c	b	c	c		Murap 243
c	c	c	782413	c	c	Yes	c	c	Yes	c	c	c	b	b	b	b		Umseken 244
c	c	c	782413	c	c	c	c	c	Yes	c	c	c	c	c	b	c		Lang-Ikso 245
c	c	c	782413	c	c	c	c	c	Yes	c	b	b	b	c	c	c		Serengdap 246
c	c	c	782413	c	c	c	c	c	Yes	c	c	c	a	c	b	c		Rongmandu(Engti Gaon) 247
c	c	c	782413	c	c	c	c	c	Yes	c	c	c	b	b	c	c		Umlado 248
c	c	c	782413	c	c	Yes	c	c	Yes	c	c	b	c	b	b	b		Singdolo 249
																		Morinto 250
c	c	c	782413	c	c	c	c	c	c	c	c	c	c	c	c	c		Birmaine 251
c	c	c	782413	c	c	Yes	b	b	Yes	c	c	c	c	b	b	c		Patikyndok 252
c	c	c	782413	c	c	c	c	c	Yes	c	c	c	c	b	b	c		Bukiching 253
c	c	c	782413	c	c	c	c	c	Yes	c	c	b	c	b	c	c		Rongnihang 254
c	c	c		c	c	c	c	c	c	c	c	c	c	c	c	b		Langteng Rongphar 255
c	c	c	782486	c	c	c	c	c	c	c	c	c	c	c	c	c		Rongchek 256
a	a	c	782486	a	a	Yes	a	a	Yes	c	a	a	c	c	c	c		Tirkim 257
c	c	c		c	c	c	c	c	c	c	b	c	c	c	c	c		Langmet-2 258
c	c	c	782413	c	c	c	c	b	Yes	c	c	b	c	c	c	c		Umrini Gaon 259

Sr.No.	Name of Village	Village connected to highways,village roads, banks & credit societies (If amenities available code -Yes is given, If not available within the village , the distance range code viz; a for < 5 Kms, b for 5-10 Kms and c for 10+ kms of nearest place where facility is available is given).												Availability of misc within the village , 1 kms of nearest place			
		Connected to national highway(NH)	Connected to state highway(SH)	Connected to major district road (MDR)	Connected to others district road	Pucca roads	Kutchcha roads	Water bounded macadam(WBM) roads	Navigable waterway (river/canal)(NW)	Footpaths (FP)	Commercial & Co-operative Banks	ATM	Agricultural Credit Societies	Self-Help Group (SHG)	Public distribution system (PDS) shop	Mandis / Regular market	Weekly Haat
1	2	68	69	70	71	72	73	74	75	76	77	78	79	80	81	82	83
235	Rupai	c	c	c	Yes	b	Yes	c	b	Yes	c	c	c	b	b	b	b
236	Rumphum	c	c	c	Yes	c	Yes	c	c	Yes	c	c	c	b	b	b	b
237	Lang-Er-Dang	c	c	c	Yes	c	Yes	c	c	Yes	c	c	c	b	b	b	b
238	Umdap	c	c	c	Yes	c	Yes	c	b	Yes	c	c	c	b	b	b	b
239	Monjili	c	c	c	c	c	Yes	c	c	Yes	c	c	c	Yes	c	c	c
240	Umphanchi	Yes	c	Yes	Yes	c	c	c	c	Yes	c	c	c	Yes	b	b	b
241	Rongmandiu	c	c	c	Yes	c	Yes	b	c	Yes	c	c	c	Yes	b	a	a
242	Okloppi	c	c	b	Yes	b	Yes	b	b	Yes	c	c	c	Yes	Yes	b	Yes
243	Murap	c	c	Yes	Yes	c	Yes	c	c	Yes	c	c	c	Yes	c	c	b
244	Umseken	c	c	Yes	Yes	c	Yes	c	c	Yes	c	c	c	b	b	c	b
245	Lang-Ikso	c	c	Yes	Yes	c	Yes	c	c	Yes	c	c	c	b	b	b	b
246	Serengdap	c	c	Yes	Yes	c	Yes	c	Yes	Yes	c	c	c	Yes	Yes	a	Yes
247	Rongmandu(Engti Gaon)	c	c	Yes	Yes	c	Yes	c	c	Yes	c	c	c	Yes	b	b	b
248	Umlado	c	c	Yes	Yes	c	Yes	c	c	Yes	c	c	c	a	a	a	a
249	Singdoloji	c	c	Yes	Yes	c	Yes	c	c	Yes	c	c	c	Yes	a	a	a
250	Morinto																
251	Birmaine	c	c	c	Yes	c	Yes	c	a	Yes	c	b	c	b	b	b	b
252	Patikyndok	c	c	Yes	Yes	c	Yes	c	c	Yes	c	c	c	Yes	Yes	b	b
253	Bukiching	c	c	Yes	Yes	c	Yes	c	c	Yes	b	c	b	Yes	Yes	a	a
254	Rongnihang	c	c	Yes	Yes	c	Yes	c	c	Yes	c	c	c	a	a	a	a
255	Langteng Rongphar	c	c	c	Yes	b	Yes	c	b	Yes	c	c	c	b	b	b	b
256	Rongchek	c	c	c	Yes	b	Yes	b	c	Yes	c	c	c	a	a	a	a
257	Tirkim	c	c	Yes	Yes	a	Yes	b	Yes	Yes	c	c	c	Yes	b	a	a
258	Langmet-2	c	c	c	Yes	c	Yes	c	c	Yes	c	c	c	Yes	Yes	c	Yes
259	Umrini Gaon	c	c	Yes	Yes	c	Yes	c	c	Yes	c	c	c	Yes	Yes	c	Yes

ellaneous facilities (If amenities available code -Yes is given, If not available the distance range code viz; a for < 5 Kms, b for 5-10 Kms and c for 10+ e where facility is available is given).

84	85	86	87	88	89	90	91	92	93	94	95	96	97	Name of Village	Serial Number
c	c	Yes	c	c	c	c	c	c	c	c	c	c	c	Rupai	235
c	c	Yes	c	Yes	c	Yes	c	c	c	c	c	Yes	c	Rumphum	236
c	c	Yes	c	c	c	b	c	c	c	c	c	Yes	c	Lang-Er-Dang	237
c	c	Yes	c	Yes	b	c	b	b	b	b	c	Yes	c	Umdap	238
c	c	Yes	c	c	c	c	c	c	c	c	c	c	c	Monjili	239
c	c	Yes	c	c	c	c	c	c	c	c	c	c	c	Umphanchi	240
c	c	Yes	c	c	c	c	c	c	c	c	c	c	c	Rongmandiu	241
c	c	Yes	c	c	c	b	c	a	c	c	b	Yes	c	Oklokpi	242
c	c	Yes	c	Yes	c	c	c	c	c	c	b	c	c	Murap	243
b	c	Yes	c	Yes	c	c	c	c	c	c	c	c	c	Umseken	244
b	c	Yes	c	c	c	c	c	c	c	c	c	c	c	Lang-Ikso	245
c	c	Yes	c	c	b	c	c	c	c	c	b	Yes	c	Serengdap	246
c	c	Yes	c	c	c	c	c	c	c	c	c	c	c	Rongmandu(Engti Gaon)	247
c	c	Yes	c	c	c	c	c	c	c	c	c	c	c	Umlado	248
c	c	Yes	c	c	c	c	c	c	c	c	b	Yes	c	Singdloi	249
														Morinto	250
c	c	Yes	c	c	b	b	b	b	b	b	c	c	c	Birmaine	251
b	c	Yes	c	Yes	c	Yes	c	c	c	c	b	Yes	c	Patikyndok	252
b	c	Yes	c	c	c	c	c	c	c	c	c	c	c	Bukiching	253
c	c	Yes	c	c	c	c	c	c	c	c	c	c	c	Rongnihang	254
c	c	c	c	c	c	c	c	c	c	c	c	Yes	c	Langteng Rongphar	255
c	c	Yes	c	Yes	c	c	c	c	c	c	c	Yes	c	Rongchek	256
a	a	Yes	c	Yes	a	c	Yes	a	a	a	a	Yes	a	Tirkim	257
c	a	Yes	c	c	c	c	c	c	c	c	c	c	c	Langmet-2	258
c	c	Yes	c	c	c	c	c	c	c	c	c	c	c	Umrini Gaon	259

Sr.No.	Name of Village	Availability of electricity (Yes/No)				Land Use								
						Nearest Town	Area under different types of land use decimal place)							
		Power Supply for Domestic Use (ED)	Power Supply for Agricultural Use (EAG)	Power Supply for Commercial Use (EC)	Power Supply for All Uses (EA)	Name	Distance range code i.e. a for < 5 Kms, b for 5-10 Kms and c for 10+ kms .	Forests	Area under Non-agricultural Uses	Barren and Un-cultivable land	Permanent Pastures and Other Grazing Lands	Land Under Miscellaneous Tree Crops etc.	Culturable Waste Land	
1	2	98	99	100	101	102	103	104	105	106	107	108	109	
235	Rupai	No	No	No	No	HAMREN	c	0	25	10	0	0	0	
236	Rumphum	Yes	No	No	No	HAMREN		40	0	20	0	0	0	
237	Lang-Er-Dang	No	No	No	No	HAMREN	c	0	7	0	7	0	0	
238	Umdap	Yes	No	No	No	HAMREN	c	40	0	0	0	20	0	
239	Monjili	No	No	No	No	HAMREN	c	0	20	15	15	10	14	
240	Umphanchi	No	No	No	No	HAMREN	c	0	10	10	10	20	0	
241	Rongmandiu	No	No	No	No	HAMREN	c	0	20	10	10	10	10	
242	Oklokp	No	No	No	No	JAGIROAD	c	0	5	10	15	16	6	
243	Murap	No	No	No	No	JAGIROAD	c	0	13	0	2	0	0	
244	Umseken	Yes	No	No	No	JAGIROAD	c	0	10	0	0	10	10	
245	Lang-Ikso	No	No	No	No	JAGIROAD	c	0	15	9	2	10	20	
246	Serengdap	No	No	No	No	JAGIROAD	c	0	1.2	0.2	1.2	0.2	0	
247	Rongmandu(Engti Gaon)	No	No	No	No	JAGIROAD	c	0	0	5	10	11	22	
248	Umlado	No	No	No	No	JAGIROAD	c	0	10	5	2	30	10	
249	Singdolo	Yes	No	No	No	JAGIROAD	c	0	20	50	20	10	20	
250	Morinto					JAGIROAD	c	5	2	3	0	0	0	
251	Birmaine	No	No	No	No	HAMREN	c	15	0	0	0	5	0	
252	Patikyndok	Yes	No	No	No	JAGIROAD	c	0	12.1	0	12.1	12.2	12.1	
253	Bukiching	No	No	No	No	JAGIROAD	c	0	50	40	50	30	30	
254	Rongnihang	No	No	No	No	JAGIROAD	c	0	9	40	50	1	0	
255	Langteng Rongphar	No	No	No	No	HAMREN	c	300	60	0	0	39	0	
256	Rongchek	Yes	No	No	No	HAMREN		70	0	90	60	60	60	
257	Tirkim	Yes	No	No	No	HAMREN	c	20	15	20	15	10	10	
258	Langmet-2	No	No	No	No	HAMREN	c	0	10	20	20	40	10	
259	Umrini Gaon	No	No	No	No	JAGIROAD	c	0	0	2	0	0	0	

Land Use (in hectares rounded up to one										Area irrigated by source (in hectare).			Name of three most important commodities manufactured			Name of Village	Serial Number
Fallow lands other than current fallows	Current Fallows	Net Area Sown	Total Irrigated Land Area	Total Un-irrigated Land Area	Canals (C)	Wells/Tube-wells(W/TW)	Tanks/Lakes(T/L)	Water Falls(WF)	Others(O)	First	Second	Third					
110	111	112	113	114	115	116	117	118	119	120	121	122	2	1			
0	0	15	0	15	0	0	0	0	0				Rupai	235			
0	10.3	15	0	15	0	0	0	0	0				Rumphum	236			
0	0	5	0	5	0	0	0	0	0				Lang-Er-Dang	237			
0	30	10	0	10	0	0	0	0	0				Umdap	238			
0	0	3	0	3	0	0	0	0	0				Monjili	239			
0	0	1.5	0	1.5	0	0	0	0	0				Umphanchi	240			
0	0	15.8	0	15.8	0	0	0	0	0				Rongmandiu	241			
18	20	45	0	45	0	0	0	0	0				Oklokp	242			
0	0	0	0	0	0	0	0	0	0				Murap	243			
0	2	3	0	3	0	0	0	0	0				Umseken	244			
40	8	11	0	11	0	0	0	0	0				Lang-Ikso	245			
0	0	0	0	0	0	0	0	0	0				Serengdap	246			
6	11	11	0	11	0	0	0	0	0				Rongmandu(Engti Gaon)	247			
0	0	0	0	0	0	0	0	0	0				Umlado	248			
60	30	42	0	42	0	0	0	0	0				Singdolo	249			
0	0	0	0	0	0	0	0	0	0				Morinto	250			
0	10	8	0	8	0	0	0	0	0				Birmaine	251			
0	0	0	0	0	0	0	0	0	0				Patikyndok	252			
0	0	0	0	0	0	0	0	0	0				Bukiching	253			
0	0	0	0	0	0	0	0	0	0				Rongnihang	254			
0	0	100	0	100	0	0	0	0	0				Langteng Rongphar	255			
0	100	59	0	59	0	0	0	0	0				Rongchek	256			
0	0	9	0	9	0	0	0	0	0				Tirkim	257			
0	0	9	0	9	0	0	0	0	0				Langmet-2	258			
0	0	0	0	0	0	0	0	0	0				Umrini Gaon	259			

Sr.No.	Name of Village	Location code no.	Total area of the village (in hectares rounded up to one decimal place)	Total population (2011 census)	Number of households (2011 census)	Number of educational amenities available. (in the village , the distance range code viz; a for 0-5 Kms and c for 10+ kms of nearest place where available is given).									
						Pre-Primary school (PP)	Primary school (P)	Middle school (M)	Secondary School (S)	Senior Secondary school (SS)	Degree college of arts science & commerce (ASC)	Engineering college(EC)	Medical college (MC)	Management institute (MI)	
1	2	3	4	5	6	7	8	9	10	11	12	13	14	15	
260	Amtereng	295826	16.9	397	74	c	1	1	c	c	c	c	c	c	
261	Borpu	295827	104.6	403	77	c	1	b	c	c	c	c	c	c	
262	Umrinti Gaon No.2	295828	165	0	0										
263	Langmet-1	295829	66.2	221	39	c	1	c	c	c	c	c	c	c	
264	Langteng	295830	16	164	28	c	1	b	b	b	c	c	c	c	
265	Umpaklong	295831	6	139	29	c	1	b	b	b	c	c	c	c	
266	Chiri	295832	38.5	87	19	c	a	b	b	b	c	c	c	c	
267	Engti Gaon	295833	627	119	18	c	1	c	c	c	c	c	c	c	
268	Maina Hanse Gaon	295834	131	126	23	c	1	b	b	b	c	c	c	c	
269	Langang Engti Gaon	295835	15.2	99	16	c	1	b	b	b	c	c	c	c	
270	Solu Rongphar	295836	11	95	15	c	1	c	c	c	c	c	c	c	
271	Wadilangso	295837	120	65	10	c	1	a	c	b	c	c	c	c	
272	Kongehing Tokbi Gaon	295838	18.1	71	13	c	1	c	c	c	c	c	c	c	
273	Masereng	295839	32	305	52	c	1	b	b	b	c	c	c	c	
274	Mukinda Sevar	295840	39	165	29	c	1	b	b	b	c	c	c	c	
275	Rongchomang Sevar	295841	13	47	9	c	a	a	c	c	c	c	c	c	
276	Parbat Gaon(Rongkhlan)	295842	60	453	84	c	1	a	a	a	a	c	c	c	
277	Patarao	295843	65	99	14	c	1	c	c	c	c	c	c	c	
278	Maine Bey Gaon	295844	15	22	5	c	a	b	b	b	c	c	c	c	
279	Arlong Sarlong	295845	40	154	25	c	1	c	c	c	c	c	c	c	
280	Chinong Kadai	295846	31	148	22	c	1	b	b	b	c	c	c	c	
281	Mane Teron Gaon	295847	1	45	7	c	1	c	c	c	c	c	c	c	
282	Lang Makang	295848	51	225	42	c	1	c	c	c	c	c	c	c	
Block T O T A L :			16907.2	46553	8200	13	124	21	5	0	0	0	0	0	

(If not available within for < 5 Kms, b for 5-10 ere facility is					Number of Medical Amenities available. (If not available within the village , the distance range code viz; a for < 5 Kms, b for 5-10 Kms and c for 10+ kms of nearest place where facility is available is given).											Name of Village	Serial Number
16	17	18	19	20	21	22	23	24	25	26	27	28	29	30	31		
Polytechnic (Pt)	Vocational training school /ITI	Non-formal training centre (NFTC)	Special school for disabled (SSD)	Others (specify)	Community health centre (CHC)	Primary health centre (PHC)	Primary health sub centre (PHS)	Maternity and child welfare centre (MCW)	T.B. clinic (TBC)	Hospital-allopathic (HA)	Hospital-alternative medicine (HO)	Dispensary (D)	Veterinary hospital (VH)	Mobile health clinic (MHC)	Family welfare centre (FWC)		
c	c	c		c	c	c	c	c	c	c	c	c	c	c	c		Amtereng 260
c	c	c			c	c	c	c	c	c	c	c	c	c	c		Borpu 261
																	Umrinti Gaon No.2 262
c	c				c	c	c	c	c	c	c	c	c	c	c		Langmet-1 263
c	c	c	c	c	c	c	c	c	c	c	c	c	c	c	c		Langteng 264
c	c	c	c	c	c	c	c	c	c	c	c	c	c	c	c		Umpaklong 265
c	c		c	c	c	c	c	c	c	c	c	c	c	c	c		Chiri 266
c	c	c	c	c	c	c	c	c	c	c	c	c	c	c	c		Engti Gaon 267
c	c	c	c	c	c	c	c	c	c	c	c	c	c	c	c		Maina Hanse Gaon 268
c	c	c	c	c	c	c	c	c	c	c	c	c	c	c	c		Langang Engti Gaon 269
c	c	c	c	c	c	c	c	c	c	c	c	c	c	c	c		Solu Rongphar 270
c	c	c			b	b	b	b	b	b	b	b	b	b	b		Wadilangso 271
c	c	c	c	c	c	c	c	c	c	c	c	c	c	c	c		Kongehing Tokbi Gaon 272
c	c		c	c	c	c	c	c	c	c	c	c	c	c	c		Masereng 273
c	c	c	c	c	c	c	c	c	c	a	c	c	c	c	c		Mukinda Sevar 274
c	c	c	c	c	c	c	c	c	c	c	c	c	c	c	c		Rongchomang Sevar 275
c	c	c	c	c	a	c	a	c	c	c	c	a	c	c	a		Parbat Gaon(Rongkhlan) 276
c	c	c	c	c	c	c	c	c	c	c	c	c	c	c	c		Patarao 277
c	c	c	c	c	c	c	c	c	c	c	c	c	c	c	c		Maine Bey Gaon 278
c	c	c	c	c	c	c	c	c	c	c	c	c	c	c	c		Arlong Sarlong 279
c	c	c	c	c	c	c	c	c	c	c	c	c	c	c	c		Chinong Kadai 280
c	c	c	c	c	c	c	c	c	c	c	c	c	c	c	c		Mane Teron Gaon 281
c	c	c	c	c	c	c	c	c	c	c	c	c	c	c	c		Lang Makang 282
0	0	0	0	0	0	1	2	0	0	0	0	0	0	0	0		: Block T O T A L

Sr.No.	Name of Village	Number of Non-Government Medical Amenities available.							Availability of drinking water - Yes / No							Availability of toilet & others Yes / No				
		Charitable non Govt. hospital/Nursing home.	Medical practitioner with MBBS Degree	Medical practitioner with other degree	Medical practitioner with no degree	Traditional practitioner and faith healer.	Medicine Shop	Others	Tap water (Treated/Untreated)	Well water (Covered / Uncovered well)	Hand Pump	Tube wells / Bore well	Spring	River / Canal	Tank / Pond / Lake	Others	Community toilet including bath.	Community toilet excluding bath.	Rural sanitary mart or sanitary hardware outlet available near the village.	Community bio- gas or recycle of waste for productive use.
1	2	32	33	34	35	36	37	38	39	40	41	42	43	44	45	46	47	48	49	50
260	Amtereng	0	0	0	0	0	0	0	No	Yes	No	No	Yes	Yes	No	No	No	No	No	No
261	Borpu	0	0	0	0	0	0	0	No	Yes	No	No	Yes	No	No	No	No	No	No	No
262	Umrinti Gaon No.2																			
263	Langmet-1	0	0	0	0	0	0	0	No	No	No	No	Yes	No	Yes	No	No	No	No	No
264	Langteng	0	0	0	0	0	0	0	No	No	No	No	Yes	Yes	No	No	No	No	No	No
265	Umpaklong	0	0	0	0	0	0	0	No	Yes	No	No	Yes	No	No	No	No	No	No	No
266	Chiri	0	0	0	0	0	0	0	No	No	No	No	Yes	No	No	No	No	No	No	No
267	Engti Gaon	0	0	0	0	0	0	0	No	No	No	No	Yes	No	No	No	No	No	No	No
268	Maina Hanse Gaon	0	0	0	0	0	0	0	No	No	No	No	Yes	No	No	No	No	No	No	No
269	Langang Engti Gaon	0	0	0	0	0	0	0	No	No	No	No	Yes	No	No	No	No	No	No	No
270	Solu Rongphar	0	0	0	0	0	0	0	No	No	Yes	No	No	No	No	No	No	No	No	No
271	Wadilangso	0	0	0	0	0	0	0	No	No	Yes	No	No	No	No	No	No	No	No	No
272	Kongehing Tokbi Gaon	0	0	0	0	0	0	0	Yes	No	No	No	Yes	No	No	No	No	No	No	No
273	Masereng	0	0	0	0	0	0	0	No	Yes	No	No	Yes	No	No	No	No	No	No	No
274	Mukinda Sevar	0	0	0	0	0	0	0	No	No	Yes	No	Yes	Yes	No	No	No	No	No	No
275	Rongchomang Sevar	0	0	0	0	0	0	0	No	No	No	No	Yes	Yes	No	No	No	No	No	No
276	Parbat Gaon(Rongkhlan)	0	0	0	0	0	0	0	No	Yes	No	No	Yes	Yes	No	No	No	No	No	No
277	Patarao	0	0	0	0	0	0	0	No	No	No	No	Yes	No	No	No	No	No	No	No
278	Maine Bey Gaon	0	0	0	0	0	0	0	No	No	No	No	Yes	No	No	No	No	No	No	No
279	Arlong Sarlong	0	0	0	0	0	0	0	No	No	No	No	Yes	Yes	No	No	No	No	No	No
280	Chinong Kadai	0	0	0	0	0	0	0	No	No	No	No	Yes	No	No	No	No	No	No	No
281	Mane Teron Gaon	0	0	0	0	0	0	0	No	No	No	No	Yes	No	No	No	No	No	No	No
282	Lang Makang	0	0	0	0	0	0	0	No	Yes	No	No	Yes	Yes	No	No	No	No	No	No
Block T O T A L :		0	0	0	0	1	8	0	40	75	18	14	106	53	27	3	0	2	0	1

Communication and transport facilities (If amenities available code -Yes is given except for Village Pin Code ,If not available within the village , the distance range code viz; a for < 5 Kms, b for 5-10 Kms and c for 10+ kms of nearest place where facility is available is given).																	Name of Village	Serial Number
Post office(PO)	Sub post office (SPO)	Post & Telegraph office (P&TO)	Village Pin Code	Telephones (Land lines)	Public call office (PCO)	Mobile phone coverage	Internet cafes/ Common service centre (CSC)	Private courier facility	Bus service (Public & Private)	Railway stations	Auto/Modified Autos	Taxis and Vans	Tractors	Cycle-pulled rickshaws(Manual & Machine driven)	Carts driven by animals	Sea /River ferry service		
51	52	53	54	55	56	57	58	59	60	61	62	63	64	65	66	67	2	1
b	b	c	782450	Yes	b	Yes	c	c	Yes	c	Yes	b	b	c	c	c	Amtereng	260
c	b	c	782450	c	c	Yes	c	c	Yes		c	c	c	c	c	c	Borpu	261
																	Umrinti Gaon No.2	262
c	c	c	782486	c	c	Yes	c	c	c	c	c	c	c	c	c	c	Langmet-1	263
c	c	c	782486	c	c	c	c	c	c	c	c	c	c	c	c	b	Langteng	264
c	c	c	782413	c	c	c	c	c	Yes	c	c	c	c	b	b	b	Umpaklong	265
c	c	c	782413	c	c	c	c	c	Yes	c	c	c	c	b	b	b	Chiri	266
c	c	c	782450	c	c	c	c	c	Yes	c	c	b	c	b	c	c	Engti Gaon	267
c	c	c	782450	c	c	c	c	c	Yes	c	c	c	c	b	c	c	Maina Hanse Gaon	268
c	c	c	782413	c	c	Yes	c	c	Yes	c	c	c	c	b	c	c	Langang Engti Gaon	269
c	c	c	782450	c	c	c	c	c	Yes	c	a	b	b	c	c	b	Solu Rongphar	270
b	b	c		b	b	c	b	b	b	b	b	b	c	c	c	c	Wadilangso	271
c	c	c		c	c	c	c	c	Yes	c	c	b	c	c	c	c	Kongehing Tokbi Gaon	272
c	c	c	782413	c	c	c	c	b	Yes	c	c	c	c	c	b	c	Masereng	273
c	c	c	782413	c	c	c	c	c	Yes	c	c	c	c	b	b	b	Mukinda Sevar	274
c		c	782450	a	c	b	c	c	a	c	c	c	c	c	c	c	Rongchomang Sevar	275
a	a	c	782486	a	a	a	a	a	a	c	a	a	c	a	c	c	Parbat Gaon(Rongkhlán)	276
c	c	c	782450	c	c	c	c	c	Yes	c	c	c	b	c	c	c	Patarao	277
c	c	c	782450	c	c	c	c	c	Yes	c	b	c	c	b	b	c	Maine Bey Gaon	278
c	c	c	782450	c	c	c	c	c	b	c	c	c	b	b	c	c	Arlong Sarlong	279
c	c	c	782413	c	c	c	b	c	Yes	c	c	c	c	b	b	c	Chinong Kadai	280
c	c	c	782450	c	c	a	a	a	Yes	c	c	b	c	b	c	c	Mane Teron Gaon	281
c	c	c	782450	c	c	c	c	a	Yes	c	c	b	c	b	c	c	Lang Makang	282
0	0	0	102	3	0	42	0	0	80	0	1	1	0	0	2	0	: Block T O T A L	

Sr.No.	Name of Village	Village connected to highways,village roads, banks & credit societies (If amenities available code -Yes is given, If not available within the village , the distance range code viz; a for < 5 Kms, b for 5-10 Kms and c for 10+ kms of nearest place where facility is available is given).												Availability of misc within the village , 1 kms of nearest place						
		Connected to national highway(NH)	Connected to state highway(SH)	Connected to major district road (MDR)	Connected to others district road	Pucca roads	Kutchcha roads	Water bounded macadam(WBM) roads	Navigable waterway (river/canal)(NW)	Footpaths (FP)	Commercial & Co-operative Banks	ATM	Agricultural Credit Societies	Self-Help Group (SHG)	Public distribution system (PDS) shop	Mandis / Regular market	Weekly Haat			
1	2	68	69	70	71	72	73	74	75	76	77	78	79	80	81	82	83			
260	Amtereng	c	c	Yes	Yes	b	Yes	c	c	Yes	b	c	c	b	b	b	b			
261	Borpu	c	c	Yes	Yes	b	Yes	c	c	Yes	c	c	c	b	b	c	c			
262	Umrinti Gaon No.2																			
263	Langmet-1	c	c	b	Yes	c	Yes	c	c	Yes	b	c	c	b	c	c	b			
264	Langteng	c	c	c	Yes	c	b	c	c	Yes	b	b	c	b	b	b	b			
265	Umpaklong	c	c	Yes	Yes	c	Yes	c	c	Yes	c	c	c	c	c	c	c			
266	Chiri	c	c	Yes	c	c	Yes	c	c	Yes	c	c	c	c	c	c	c			
267	Engti Gaon	c	c	Yes	Yes	c	Yes	c	c	Yes	c	c	c	c	c	c	c			
268	Maina Hanse Gaon	c	c	Yes	Yes	c	Yes	c	c	Yes	c	c	c	c	c	c	c			
269	Langang Engti Gaon	c	c	Yes	c	c	Yes	c	c	Yes	c	c	c	a	c	c	c			
270	Solu Rongphar	c	c	Yes	c	c	Yes	c	c	Yes	b	c	c	a	b	b	b			
271	Wadilangso	c	c	b	c	b	Yes	b	c	Yes	a	c	c	a	a	c	a			
272	Kongehing Tokbi Gaon	c	c	Yes	c	c	Yes	c	c	Yes	c	c	c	Yes	a	c	a			
273	Masereng	c	c	Yes	Yes	c	Yes	c	c	Yes	b	c	b	a	b	b	a			
274	Mukinda Sevar	c	c	Yes	Yes	c	Yes	c	c	Yes	c	c	c	Yes	Yes	b	Yes			
275	Rongchomang Sevar	c	c	a	a	a	Yes	a	c	Yes	c	c	c	Yes	b	b	b			
276	Parbat Gaon(Rongkhlan)	c	c	a	Yes	a	Yes	a	c	Yes	c	c	b	Yes	Yes	b	b			
277	Patarao	c	c	Yes	c	c	Yes	c	c	Yes	c	c	c	Yes	a	b	b			
278	Maine Bey Gaon	c	c	Yes	c	c	c	c	c	Yes	c	c	c	a	a	a	b			
279	Arlong Sarlong	c	c	c	Yes	c	Yes	c	c	Yes	c	c	c	a	a	b	b			
280	Chinong Kadai	c	c	Yes	Yes	c	Yes	c	c	Yes	c	c	c	Yes	Yes	c	c			
281	Mane Teron Gaon	c	c	Yes	c	c	Yes	c	c	Yes	c	c	c	b	b	b	b			
282	Lang Makang	c	c	Yes	Yes	c	Yes	c	c	Yes	c	c	c	b	b	a	a			
Block T O T A L :		2	0	79	118	1	131	5	5	137	0	0	1	64	31	5	23			

ellaneous facilities (If amenities available code -Yes is given, If not available the distance range code viz; a for < 5 Kms, b for 5-10 Kms and c for 10+ e where facility is available is given).

84	85	86	87	88	89	90	91	92	93	94	95	96	97	Name of Village	Serial Number
c	c	Yes	c	c	c	c	c	c	c	c	c	c	c	Amtereng	260
c	c	Yes	c	c	c	c	b	c	c	c	c	Yes	c	Borpu	261
														Umrinti Gaon No.2	262
c	c	Yes	c	c	c	c	b	c	c	c	c	c	c	Langmet-1	263
c	c	Yes	c	c	b	a	b	b	b	b	c	c	c	Langteng	264
c	c	Yes	c	c	c	c	c	c	c	c	b	c	c	Umpaklong	265
c	c	c	c	c	c	c	c	c	c	c	c	c	c	Chiri	266
c	c	Yes	c	c	c	c	c	c	c	c	c	c	c	Engti Gaon	267
c	b	Yes	c	c	c	c	c	c	c	c	c	c	c	Maina Hanse Gaon	268
a	c	Yes	a	c	c	c	c	c	c	c	c	c	c	Langang Engti Gaon	269
c	c	Yes	c	c	c	c	c	c	c	c	c	c	c	Solu Rongphar	270
b	c	Yes	c	c	c	b	b	b	b	b	b	Yes	b	Wadilangso	271
c	c	Yes	c	c	c	c	c	c	c	c	c	c	c	Kongehing Tokbi Gaon	272
c	c	Yes	c	c	c	c	c	c	c	c	c	c	c	Masereng	273
c	c	Yes	c	c	c	c	c	c	c	c	c	c	c	Mukinda Sevar	274
a	c	b	a	c	c	a	a	a	c	c	a	c	c	Rongchomang Sevar	275
a	a	Yes	a	Yes	a	a	a	c	a	a	a	a	a	Parbat Gaon(Rongkhlan)	276
c	c	Yes	c	c	c	c	c	c	c	c	c	c	c	Patarao	277
c	c	b	c	c	c	c	c	c	c	c	b	c	c	Maine Bey Gaon	278
c	c	Yes	c	c	c	c	c	c	c	c	c	c	c	Arlong Sarlong	279
c	c	Yes	c	b	c	c	c	c	c	c	b	c	c	Chinong Kadai	280
c	c	Yes	c	b	c	c	c	c	c	c	c	c	c	Mane Teron Gaon	281
c	c	Yes	c	b	c	c	c	c	c	c	c	c	c	Lang Makang	282
0	8	117	5	31	0	10	3	0	0	0	0	30	0	: Block T O T A L	

Sr.No.	Name of Village	Availability of electricity (Yes/No)				Land Use								
						Nearest Town		Area under different types of land use decimal place)						
		Power Supply for Domestic Use (ED)	Power Supply for Agricultural Use (EAG)	Power Supply for Commercial Use (EC)	Power Supply for All Uses (EA)	Name	Distance range code i.e. a for < 5 Kms, b for 5-10 Kms and c for 10+ kms .	Forests	Area under Non-agricultural Uses	Barren and Un-cultivable land	Permanent Pastures and Other Grazing Lands	Land Under Miscellaneous Tree Crops etc.	Culturable Waste Land	
98	99	100	101	102	103	104	105	106	107	108	109			
260	Amtereng	Yes	No	No	No	JAGIROAD	c	0	12.3	3.2	1.3	0	0	
261	Borpu	Yes	No	No	No	HAMREN	c	0	20	20	20	10	14.6	
262	Umrinti Gaon No.2							2	40	0	0	0	25	
263	Langmet-1	Yes	No	No	No	HAMREN	c	0	20	10	10	10	10	
264	Langteng	No	No	No	No	HAMREN	c	6	0	0	0	0	0	
265	Umpaklong	No	No	No	No	JAGIROD	c	0	0	0	0	5	0	
266	Chiri	No	No	No	No	JAGIROAD	c	0	10.1	15.1	0	13.2	0	
267	Engti Gaon	Yes	No	No	No	JAGIROAD	c	0	202	322	103	0	0	
268	Maina Hanse Gaon	No	No	No	No	JAGIROAD	c	0	60	0	20	0	20	
269	Langang Engti Gaon	Yes	No	No	No	JAGIROAD	c	0	15.2	0	0	0	0	
270	Solu Rongphar	No	No	No	No	JAGIROAD	c	0	0	11	0	0	0	
271	Wadilangso	No	No	No	No	HAMREN	c	20	0	10	10	20	10	
272	Kongehing Tokbi Gaon	No	No	No	No	JAAAGIROAD	c	0	12.1	3	0	3	0	
273	Masereng	No	No	No	No	JAGIROAD	c	0	11	0	0	11	0	
274	Mukinda Sevar	No	No	No	No	JAGIROAD	c	0	6	7	9	8	6	
275	Rongchomang Sevar	No	No	No	No	HAMREN	c	0	5	0	0	0	0	
276	Parbat Gaon(Rongkhlan)	Yes	No	No	No	HAMREN	a	20	5	10	0	5	10	
277	Patarao	No	No	No	No	JAGIROAD	c	0	10	11	20	2	21	
278	Maine Bey Gaon	No	No	No	No	JAGIROAD	c	0	0	1	2	3	4	
279	Arlong Sarlong	No	No	No	No	JAGIROAD	c	0	6	5	10	0	0	
280	Chinong Kadai	No	No	No	No	JAGIROAD	c	0	0	0	10	0	11	
281	Mane Teron Gaon	No	No	No	No	JAAGIROAD	c	0	1	0	0	0	0	
282	Lang Makang	No	No	No	No	JAGIROAD	c	0	10	12	0	6	10	
Block T O T A L :		53	1	0	0	0	0	1105	2586.6	1814.6	1596.9	2023.4	1560	

Land Use (in hectares rounded up to one										Area irrigated by source (in hectare).			Name of three most important commodities manufactured	Name of Village	Serial Number
Fallow lands other than current fallows	Current Fallows	Net Area Sown	Total Irrigated Land Area	Total Un-irrigated Land Area	Canals (C)	Wells/Tube-wells(W/TW)	Tanks/Lakes(T/L)	Water Falls(WF)	Others(O)	First	Second	Third			
110	111	112	113	114	115	116	117	118	119	120	121	122	2	1	
0	0	0	0	0	0	0	0	0	0				Amtereng	260	
0	0	20	0	20	0	0	0	0	0				Borpu	261	
0	0	98	25	73	25	0	0	0	0				Umrinti Gaon No.2	262	
0	0	6.2	0	6.2	0	0	0	0	0				Langmet-1	263	
0	5	5	0	5	0	0	0	0	0				Langteng	264	
1	0	0	0	0	0	0	0	0	0				Umpaklong	265	
0	0	0	0	0	0	0	0	0	0				Chiri	266	
0	0	0	0	0	0	0	0	0	0				Engti Gaon	267	
0	31	0	0	0	0	0	0	0	0				Maina Hanse Gaon	268	
0	0	0	0	0	0	0	0	0	0				Langang Engti Gaon	269	
0	0	0	0	0	0	0	0	0	0				Solu Rongphar	270	
0	0	50	0	50	0	0	0	0	0				Wadilangso	271	
0	0	0	0	0	0	0	0	0	0				Kongehing Tokbi Gaon	272	
0	10	0	0	0	0	0	0	0	0				Masereng	273	
0	3	0	0	0	0	0	0	0	0				Mukinda Sevar	274	
0	3	5	0	5	0	0	0	0	0				Rongchomang Sevar	275	
0	0	10	0	10	0	0	0	0	0				Parbat Gaon(Rongkhlan)	276	
1	0	0	0	0	0	0	0	0	0				Patarao	277	
2	2	1	0	1	0	0	0	0	0				Maine Bey Gaon	278	
0	10	9	0	9	0	0	0	0	0				Arlong Sarlong	279	
0	0	10	0	10	0	0	0	0	0				Chinong Kadai	280	
0	0	0	0	0	0	0	0	0	0				Mane Teron Gaon	281	
0	0	13	0	13	0	0	0	0	0				Lang Makang	282	
850.3	937.3	4432.9	129	4303.9	62	0	0	6					: Block T O T A L		

Sr.No.	Name of Village	Location code no.	Total area of the village (in hectares rounded up to one decimal place)	Total population (2011 census)	Number of households (2011 census)	Number of educational amenities available. (in the village , the distance range code viz; a for 0-5 Kms and c for 10+ kms of nearest place where available is given).									
						Pre-Primary school (PP)	Primary school (P)	Middle school (M)	Secondary School (S)	Senior Secondary school (SS)	Degree college of arts science & commerce (ASC)	Engineering college(EC)	Medical college (MC)	Management institute (MI)	
1	2	3	4	5	6	7	8	9	10	11	12	13	14	15	

Name of District:-Karbi Anglong

Name of CD Block:-Rongkhang

283	Baithalangso	295449	198	1987	406	2	5	3	1	1	1	c	c	c
284	Rongtara	295450	90	129	26	b	1	b	b	b	c	c	c	c
285	Tika	295451	200	1043	185	b	1	2	1	b	c	c	c	c
286	Umcheret	295452	61	575	105	b	1	b	b	b	c	c	c	c
287	Uzandonka	295453	94	660	110	b	1	a	b	b	b	c	c	c
288	Linchika	295454	90	569	97	b	1	a	b	b	c	c	c	c
289	Somupong	295455	62	244	43	b	1	b	b	b	c	c	c	c
290	Amsalam	295456	70	272	47	b	1	b	b	b	c	c	c	c
291	Nok Terang	295457	54	608	109	c	1	c	c	c	c	c	c	c
292	Nong Krong	295458	60	140	27	b	1	b	b	b	c	c	c	c
293	Phong Apam	295459	54	99	20	a	a	a	a	a	c	c	c	c
294	Long-Eh-Pi	295460	90	81	15	b	1	a	b	b	c	c	c	c
295	Mupirchung	295462	92	118	21	a	a	a	a	a	c	c	c	c
296	Ronghidi	295463	33	499	89	c	1	1	c	c	c	c	c	c
297	Chek-Artu	295465	32	864	139	c	1	1	b	c	c	c	c	c
298	Long-Epi	295466	80	203	36	b	1	b	b	b	c	c	c	c
299	Hongkram	295467	380.9	1201	211	a	1	2	1	a	a	c	c	c
300	Hongkram Adarsha	295468	375	1364	208	b	3	2	a	b	c	c	c	c
301	Lotumari Bohapi	295469	16	241	40	1	1	b	c	c	c	c	c	c
302	Lutumari	295470	162.6	379	72	c	1	1	1	a	c	c	c	c
303	Rupachithi	295471	164	513	105	c	1	1	1	c	c	c	c	c
304	Serlongchor	295472	96	902	155	c	1	1	b	c	c	c	c	c
305	Phongjangre	295473	37	627	111	c	1	c	c	c	c	c	c	c

(If not available within for < 5 Kms, b for 5-10 ere facility is					Number of Medical Amenities available. (If not available within the village , the distance range code viz; a for < 5 Kms, b for 5-10 Kms and c for 10+ kms of nearest place where facility is available is given).										Name of Village	Serial Number	
16	17	18	19	20	21	22	23	24	25	26	27	28	29	30	31		
Polytechnic (Pt)	Vocational training school /ITI	Non-formal training centre (NFTC)	Special school for disabled (SSD)	Others (specify)	Community health centre (CHC)	Primary health centre (PHC)	Primary health sub centre (PHS)	Maternity and child welfare centre (MCW)	T.B. clinic (TBC)	Hospital-allopathic (HA)	Hospital-alternative medicine (HO)	Dispensary (D)	Veterinary hospital (VH)	Mobile health clinic (MHC)	Family welfare centre (FWC)		
16	17	18	19	20	21	22	23	24	25	26	27	28	29	30	31	2	1

Location CodeNo:-314

Location CodeNo:-0132

c	c	c	c		1	b	1	1	c	1	c	1	1	c	1	Baithalangso	283
c	c	b			b	b	b	b	b	b	b	b	b	b	b	Rongtara	284
c	c	b			1	b	b	b	b	b	b	b	b	b	b	Tika	285
c	c	b			b	b	b	b	b	b	b	b	b	b	b	Umcheret	286
c	c	b	b	b	b	b	b	b	b	b	b	b	b	b	b	Uzandonka	287
c	c	c	c	c	b	c	c	b	c	c	c	b	c	c	b	Linchika	288
c	c	c	c	c	b	c	c	b	c	c	c	b	c	c	b	Somupong	289
c	c	c	c	c	b	c	b	b	c	c	c	b	c	c	b	Amsalam	290
c	c	c	c	c	c	c	c	c	c	c	c	c	c	c	c	Nok Terang	291
c	c	c	c	c	b	c	b	c	c	c	c	b	c	c	b	Nong Krong	292
c	c	c	c	c	a	c	b	a	c	c	c	a	c	c	a	Phong Apam	293
c	c	c			b	b	b	b	b	b	b	b	b			Long-Eh-Pi	294
c	c	c	c	c	a	c	b	a	c	c	c	a	c	c	a	Mupirchung	295
c	c	c	c	c	c	c	c	c	c	c	c	c	c	c	c	Ronghidi	296
c	c	c	c	c	c	c	b	c	c	c	c	c	b	c	c	Chek-Artu	297
c	c	b	c		b	b	b	b	b	b	b	b	b	b	b	Long-Epi	298
c	c	c	c		b	1	1	b		b			1	b	b	Hongkram	299
1	b	b			b	1	1	b	b	b	b	b	b	a	b	Hongkram Adarsha	300
c	c	c	c	c	a	a	b	b	c	c	c	c	a	c	c	Lotumari Bohapi	301
c	c	c			c	c	b	c	c	c	c	c	c	c	c	Lutumari	302
c	c	c			b	a	a	b	c	a	c	c	a	c	c	Rupachithi	303
c	c	c	c	c	c	c	1	c	c	c	c	c	b	c	c	Serlongchor	304
c	c	c	c	c	c	c	c	c	c	c	c	c	c	c	c	Phongiangre	305

Sr.No.	Name of Village	Number of Non-Government Medical Amenities available.							Availability of drinking water - Yes / No							Availability of toilet & others Yes / No				
		Charitable non Govt. hospital/Nursing home.	Medical practitioner with MBBS Degree	Medical practitioner with other degree	Medical practitioner with no degree	Traditional practitioner and faith healer.	Medicine Shop	Others	Tap water (Treated/Untreated)	Well water (Covered / Uncovered well)	Hand Pump	Tube wells / Bore well	Spring	River / Canal	Tank / Pond / Lake	Others	Community toilet including bath.	Community toilet excluding bath.	Rural sanitary mart or sanitary hardware outlet available near the village.	Community bio- gas or recycle of waste for productive use.
1	2	32	33	34	35	36	37	38	39	40	41	42	43	44	45	46	47	48	49	50

283	Baithalangso	0	0	1	0	0	1	0	Yes	Yes	Yes	Yes	No	Yes	Yes	No	No	No	No	No
284	Rongtara	0	0	0	0	0	0	0	No	Yes	No	No	Yes	No	No	No	No	No	No	No
285	Tika	0	0	0	0	0	1	0	Yes	Yes	No	No	Yes	No	Yes	No	No	No	No	No
286	Umcheret	0	0	0	0	0	0	0	No	Yes	No	No	Yes	No	Yes	No	No	No	No	No
287	Uzandonka	0	0	0	0	0	0	0	Yes	Yes	No	No	Yes	Yes	No	No	No	No	No	No
288	Linchika	0	0	0	0	0	0	0	Yes	Yes	No	No	Yes	No	Yes	No	No	No	No	No
289	Somupong	0	0	0	0	0	0	0	No	Yes	No	Yes	Yes	Yes	Yes	No	No	No	No	No
290	Amsalam	0	0	0	0	0	0	0	Yes	Yes	No	No	Yes	No	No	No	No	No	No	No
291	Nok Terang	0	0	0	0	0	0	0	No	Yes	No	No	Yes	Yes	No	No	No	No	No	No
292	Nong Krong	0	0	0	0	0	0	0	Yes	Yes	No	No	Yes	No	No	No	No	No	No	No
293	Phong Apam	0	0	0	0	0	0	0	No	Yes	No	No	Yes	No	No	No	No	No	No	No
294	Long-Eh-Pi	0	0	0	0	0	0	0	No	No	No	No	Yes	No	Yes	No	No	No	No	No
295	Mupirchung	0	0	0	0	0	0	0	No	Yes	No	No	No	Yes	No	No	No	No	No	No
296	Ronghidi	0	0	0	0	3	1	0	Yes	No	No	No	Yes	No	No	No	No	No	No	No
297	Chek-Artu	0	0	0	0	2	1	0	Yes	Yes	Yes	Yes	No	Yes	Yes	No	No	No	No	No
298	Long-Epi	0	0	0	0	0	0	0	No	Yes	No	No	Yes	No	Yes	No	No	No	No	No
299	Hongkram	0	0	0	0	0	1	0	Yes	Yes	Yes	Yes	Yes	Yes	Yes	No	No	No	No	No
300	Hongkram Adarsha	0	0	0	1	0	2	0	Yes	Yes	Yes	Yes	No	Yes	Yes	No	No	No	No	No
301	Lotumari Bohapi	0	0	0	0	0	0	0	Yes	No	Yes	No	No	No	No	No	No	No	No	No
302	Lutumari	0	0	0	0	0	0	0	Yes	Yes	Yes	Yes	No	Yes	No	No	No	No	No	No
303	Rupachithi	0	0	0	0	0	0	0	Yes	Yes	Yes	Yes	No	Yes	Yes	No	No	No	No	No
304	Serlongchor	0	0	0	0	1	1	0	No	Yes	Yes	No	Yes	Yes	Yes	No	No	No	No	No
305	Phongiangre	0	0	0	0	2	1	0	Yes	No	No	No	Yes	No	No	No	No	No	No	No

Communication and transport facilities (If amenities available code -Yes is given except for Village Pin Code ,If not available within the village , the distance range code viz; a for < 5 Kms, b for 5-10 Kms and c for 10+ kms of nearest place where facility is available is given).																	Name of Village	Serial Number
Post office(PO)	Sub post office (SPO)	Post & Telegraph office (P&TO)	Village Pin Code	Telephones (Land lines)	Public call office (PCO)	Mobile phone coverage	Internet cafes/ Common service centre (CSC)	Private courier facility	Bus service (Public & Private)	Railway stations	Auto/Modified Autos	Taxis and Vans	Tractors	Cycle-pulled rickshaws(Manual & Machine driven)	Carts driven by animals	Sea /River ferry service		
51	52	53	54	55	56	57	58	59	60	61	62	63	64	65	66	67	2	1

Yes	c	782450	Yes	b	Yes	Yes	b	Yes	c	Yes	Yes	Yes	Yes	Yes	Yes	Baithalangso	283
b	b	c	782450	b	b	a	b	b	b	c	b	b	b	b	b	Rongtara	284
Yes	c	782450	b	b	Yes	b	b	Yes	c	b	b	b	b	b	b	Tika	285
b	b	c	782450	b	c	Yes	b	b	b	c	b	b	b	b	b	Umcheret	286
b	b	c	782486	b	b	Yes	b	b	Yes	c	Yes	b	c	c	c	Uzandonka	287
b	b	c	782485	b	b	b	b	b	b	c	b	b	c	c	c	Linchika	288
b	b	c	782486	b	b	a	b	a	Yes	c	b	b	c	b	c	Somupong	289
b	b	c	782486	b	b	a	b	b	b	c	b	b	c	b	c	Amsalam	290
c	c	c	782486	c	c	b	c	b	b	c	c	c	c	c	c	Nok Terang	291
b	b	c	782486	b	b	a	b	b	b	c	b	b	b	b	c	Nong Krong	292
a	a	c	782486	a	a	a	a	a	a	c	a	a	b	a	c	Phong Apam	293
b	b	c		c	b	a	c	c	b	c	b	b	b	b	b	Long-Eh-Pi	294
a	a	c	782486	a	a	b	a	a	a	c	a	a	c	a	c	Mupirchung	295
c	c	c	782486	c	c	b	c	c	c	c	c	c	c	c	c	Ronghidi	296
c	b	c	782448	c	b	Yes	c	c	c	c	c	c	b	b	a	Chek-Artu	297
b	b	c		a	b	b	c	b	b	c	c	b	b	b	b	Long-Epi	298
Yes	a	c	782450	Yes	b	Yes	b	b	Yes	c	Yes	Yes	c	Yes	c	Hongkram	299
Yes	c	782450	a	b	Yes	b	b	Yes	c	a	a	a	a	a	b	Hongkram Adarsha	300
a	a	b		c	c	b	b	c	c	c	b	c	c	b	c	Lotumari Bohapi	301
c	b	c	782450	b	b	Yes	c	c	b	c	b	b	Yes	Yes	Yes	Lutumari	302
b	b	c	782450	a	c	Yes	b	b	Yes	c	b	b	b	Yes	Yes	Rupachithi	303
c	c	c	782485	c	b	b	c	c	c	c	c	c	b	b	Yes	Serlongchor	304
c	c	c	782486	c	c	b	c	c	c	c	c	c	c	c	c	Phongjangre	305

Sr.No.	Name of Village	Village connected to highways,village roads, banks & credit societies (If amenities available code -Yes is given, If not available within the village , the distance range code viz; a for < 5 Kms, b for 5-10 Kms and c for 10+ kms of nearest place where facility is available is given).												Availability of misc within the village , 1 kms of nearest place			
		Connected to national highway(NH)	Connected to state highway(SH)	Connected to major district road (MDR)	Connected to others district road	Pucca roads	Kutchcha roads	Water bounded macadam(WBM) roads	Navigable waterway (river/canal)(NW)	Footpaths (FP)	Commercial & Co-operative Banks	ATM	Agricultural Credit Societies	Self-Help Group (SHG)	Public distribution system (PDS) shop	Mandis / Regular market	Weekly Haat
1	2	68	69	70	71	72	73	74	75	76	77	78	79	80	81	82	83

283	Baithalangso	c	Yes	Yes	Yes	Yes	Yes	Yes	c	Yes	c	c	c	Yes	Yes	b	Yes
284	Rongtara	c	c	a	Yes	a	Yes	b	b	Yes	c	c	c	a	a	c	a
285	Tika	c	b	Yes	Yes	b	Yes	Yes	b	Yes	c	c	c	Yes	a	b	b
286	Umcheret	c	c	b	Yes	b	Yes	b	b	Yes	c	c	c	Yes	a	c	b
287	Uzandonka	c	c	Yes	Yes	b	Yes	b	c	Yes	b	c	c	Yes	a	a	a
288	Linchika	c	c	a	Yes	b	Yes	b	c	Yes	b	c	c	Yes	Yes	a	a
289	Somupong	c	c	Yes	Yes	b	Yes	b	c	Yes	b	c	c	Yes	a	a	a
290	Amsalam	c	c	b	Yes	b	Yes	b	c	Yes	b	c	c	Yes	Yes	Yes	Yes
291	Nok Terang	c	c	b	Yes	b	Yes	b	c	Yes	c	c	c	a	a	a	b
292	Nong Krong	c	c	b	Yes	b	Yes	b	c	Yes	a	c	c	Yes	Yes	a	Yes
293	Phong Apam	c	c	a	a	a	Yes	a	c	Yes	b	c	a	Yes	a	b	b
294	Long-Eh-Pi	c	c	b	b	b	b	b	b	Yes	b	c	a	a	b	c	b
295	Mupirchung	c	c	a	Yes	a	a	a	c	Yes	a	c	c	a	a	a	a
296	Ronghidi	c	c	b	Yes	b	Yes	a	c	Yes	a	c	c	Yes	a	a	a
297	Chek-Artu	c	c	a	Yes	a	Yes	c	c	Yes	b	c	c	a	a	b	b
298	Long-Epi	c	c	b	Yes	b	Yes	c	b	Yes	b	c	c	a	a	b	b
299	Hongkram	c	a	Yes	Yes	b	Yes	Yes	Yes	Yes	b	c	c	Yes	Yes	a	Yes
300	Hongkram Adarsha	c	b	Yes	Yes	b	Yes	Yes	Yes	Yes	a	c	c	a	a	a	a
301	Lotumari Bohapi	c	c	c	Yes	b	Yes	b	b	Yes	c	c	c	Yes	a	b	a
302	Lutumari	c	c	b	Yes	b	Yes	b	a	Yes	b	c	c	a	a	b	b
303	Rupachithi	c	c	b	Yes	b	Yes	b	a	Yes	b	c	c	a	a	a	a
304	Serlongchor	c	c	b	Yes	a	Yes	b	c	Yes	c	c	c	Yes	a	a	a
305	Phongiangre	c	c	c	Yes	c	Yes	b	c	Yes	c	c	c	a	a	c	c

ellaneous facilities (If amenities available code -Yes is given, If not available the distance range code viz; a for < 5 Kms, b for 5-10 Kms and c for 10+ e where facility is available is given).

84	85	86	87	88	89	90	91	92	93	94	95	96	97	Name of Village	Serial Number

Yes	Yes	Yes	Yes	Yes	Yes	Yes	Yes	Yes	b	Yes	Yes	Yes	Yes	Baithalangso	283
b	c	Yes	b	a	b	c	b	b	b	b	a	b	c	Rongtara	284
c	c	Yes	b	Yes	b	Yes	Yes	b	b	b	b	Yes	b	Tika	285
b	b	Yes	b	Yes	b	c	Yes	b	b	b	b	Yes	b	Umcheret	286
b	b	Yes	c	Yes	b	c	Yes	b	b	b	b	Yes	b	Uzandonka	287
b	b	Yes	b	Yes	b	b	b	c	b	b	b	Yes	b	Linchika	288
b	b	Yes	b	a	b	b	a	c	b	b	b	b	b	Somupong	289
b	b	Yes	b	a	b	b	b	c	b	b	b	b	b	Amsalam	290
c	c	Yes	c	Yes	b	c	c	c	c	c	c	Yes	c	Nok Terang	291
b	b	Yes	b	a	b	b	b	c	b	b	b	b	b	Nong Krong	292
a	a	a	a	a	b	a	a	c	a	a	a	Yes	a	Phong Apam	293
a	a	Yes	a	a	b	b	b	c	a	a	b	b	b	Long-Eh-Pi	294
a	a	a	a	a	a	a	a	c	a	a	a	a	a	Mupirchung	295
c	c	Yes	c	Yes	c	c	c	c	c	c	c	Yes	c	Ronghidi	296
c	c	Yes	c	Yes	c	Yes	c	c	c	c	c	Yes	c	Chek-Artu	297
b	c	Yes	c	a	c	a	b	a	a	a	b	b	b	Long-Epi	298
a	c	Yes	c	Yes	b	Yes	Yes	a	a	a	b	Yes	b	Hongkram	299
a	c	Yes	c	Yes	b	Yes	Yes	b	b	b	b	Yes	b	Hongkram Adarsha	300
c	c	Yes	c	a	c	a	b	c	c	c	b	Yes	c	Lotumari Bohapi	301
b	c	Yes	c	a	c	b	a	b	c	c	b	c	b	Lutumari	302
b	c	Yes	c	Yes	c	c	a	b	c	c	b	c	c	Rupachithi	303
c	c	Yes	c	Yes	c	Yes	c	c	c	c	c	Yes	c	Serlongchor	304
c	c	Yes	c	Yes	c	c	c	c	c	c	c	c	c	Phongjangre	305

Sr.No.	Name of Village	Availability of electricity (Yes/No)				Land Use							
						Nearest Town	Area under different types of land use decimal place)						
		Power Supply for Domestic Use (ED)	Power Supply for Agricultural Use (EAG)	Power Supply for Commercial Use (EC)	Power Supply for All Uses (EA)	Name	Distance range code i.e. a for < 5 Kms, b for 5-10 Kms and c for 10+ kms .	Forests	Area under Non-agricultural Uses	Barren and Un-cultivable land	Permanent Pastures and Other Grazing Lands	Land Under Miscellaneous Tree Crops etc.	Culturable Waste Land
1	2	98	99	100	101	102	103	104	105	106	107	108	109

283	Baithalangso	Yes	Yes	Yes	Yes	DONKA	c	0	20	20	30	20	10
284	Rongtara	No	No	No	No	DONKA	c	0	20	10	10	20	5
285	Tika	Yes	No	No	Yes	HAMREN	c	0	50	50	40	30	20
286	Umcheret	Yes	No	No	Yes	HAMREN	c	0	20	10	5	10	5
287	Uzandonka	Yes	No	No	No			0	2	10	0	5	2
288	Linchika	No	No	No	No	HAMREN	b	10	5	5	0	20	20
289	Somupong	No	No	No	No	HAMREN	b	10	5	2	0	5	10
290	Amsalam	No	No	No	No	HAMREN	b	0	20	10	0	10	10
291	Nok Terang	No	No	No	No	HAMREN	c	20	0	0	0	5	0
292	Nong Krong	No	No	No	No	HAMREN	b	10	10	10	0	10	0
293	Phong Apam	No	No	No	No	HAMREN	a	0	10	10	0	14	10
294	Long-Eh-Pi	No	No	No	No	DONKA	b	0	20	5	10	15	0
295	Mupirchung	No	No	No	No	HAMREN	a	10	10	0	0	0	10
296	Ronghidi	No	No	No	No	HAMREN	c	20	5	2	0	6	0
297	Chek-Artu	Yes	No	No	No	DONKA	c	10	15	0	0	7	0
298	Long-Epi	No	No	No	No	DONKA	b	0	20	5	10	5	10
299	Hongkram	Yes	No	No	No	DONKA	c	0	60	90.9	30	60	40
300	Hongkram Adarsha	Yes	Yes	No	No	DONKA	c	0	50	40	20	155	0
301	Lotumari Bohapi	Yes	No	No	No	DONKAMUKAM	b	0	2	2	3	1	1
302	Lutumari	Yes	No	No	No	DONKA	c	0	40	20	20	40	20
303	Rupachithi	Yes	No	No	Yes	DONKA	c	0	30	40	30	4	0
304	Serlongchor	No	No	No	No	DONKAMUKAM	c	35	15	15	0	11	5
305	Phongjangre	No	No	No	No	HAMREN	c	25	6	0	0	4	0

Land Use (in hectares rounded up to one										Area irrigated by source (in hectare).			Name of three most important commodities manufactured			Name of Village	Serial Number
Fallow lands other than current fallows	Current Fallows	Net Area Sown	Total Irrigated Land Area	Total Un-irrigated Land Area	Canals (C)	Wells/Tube-wells(W/TW)	Tanks/Lakes(T/L)	Water Falls(WF)	Others(O)	First	Second	Third					
110	111	112	113	114	115	116	117	118	119	120	121	122		1			
													2				

20	0	78	20.4	57.6	20.4	0	0	0	0				Baithalangso	283
5	0	20	0	20	0	0	0	0	0				Rongtara	284
0	0	10	0	10	0	0	0	0	0				Tika	285
0	0	11	0	11	0	0	0	0	0				Umcheret	286
3	2	70	0	70	0	0	0	0	0				Uzandonka	287
0	0	30	10	20	10	0	0	0	0				Linchika	288
0	0	30	0	30	0	0	0	0	0				Somupong	289
0	0	20	0	20	0	0	0	0	0				Amsalam	290
0	0	29	20	9	20	0	0	0	0				Nok Terang	291
0	0	20	0	20	0	0	0	0	0				Nong Krong	292
0	0	10	10	0	0	0	0	0	10				Phong Apam	293
10	0	30	0	30	0	0	0	0	0				Long-Eh-Pi	294
0	0	62	0	62	0	0	0	0	0				Mupirchung	295
0	0	0	0	0	0	0	0	0	0				Ronghidi	296
0	0	0	0	0	0	0	0	0	0				Chek-Artu	297
0	0	30	0	30	0	0	0	0	0				Long-Epi	298
0	0	100	0	100	0	0	0	0	0				Hongkram	299
0	0	110	50	60	20	0	0	0	30				Hongkram Adarsha	300
2	2	3	0	3	0	0	0	0	0				Lotumari Bohapi	301
0	0	22.6	0	22.6	0	0	0	0	0				Lutumari	302
0	0	60	0	60	0	0	0	0	0				Rupachithi	303
10	5	0	0	0	0	0	0	0	0				Serlongchor	304
0	2	0	0	0	0	0	0	0	0				Phongjangre	305

Sr.No.	Name of Village	Location code no.	Total area of the village (in hectares rounded up to one decimal place)	Total population (2011 census)	Number of households (2011 census)	Number of educational amenities available. (in the village , the distance range code viz; a for 0-5 Kms and c for 10+ kms of nearest place where available is given).									
						Pre-Primary school (PP)	Primary school (P)	Middle school (M)	Secondary School (S)	Senior Secondary school (SS)	Degree college of arts science & commerce (ASC)	Engineering college(EC)	Medical college (MC)	Management institute (MI)	
1	2	3	4	5	6	7	8	9	10	11	12	13	14	15	
306	Langtukthepi	295474	36	213	38	c	1	a	c	c	c	c	c	c	
307	Langchithing	295476	75	843	148	c	1	1	b	c	c	c	c	c	
308	Amlet	295477	15	297	47	c	1	a	b	c	c	c	c	c	
309	San Sika Nihang Basti	295478	1	356	68	c	1	b	b	c	c	c	c	c	
310	Langmepi	295479	625	2587	434	b	2	2	1	c	c	c	c	c	
311	Lang-Amek	295480	21	266	43	a	1	a	a	b	c	c	c	c	
312	Langthat	295481	31	1092	185	c	1	a	a	c	c	c	c	c	
313	Akelal	295482	21	222	42	c	1	b	b	c	c	c	c	c	
314	Woham Langso	295483	21	133	24	c	a	b	b	c	c	c	c	c	
315	Derajuri	295484	31	758	134	c	1	b	c	c	c	c	c	c	
316	Dera Arlok	295485	50	782	138	c	1	b	c	c	c	c	c	c	
317	Thenglong	295486	19.6	646	111	b	1	b	b	c	c	c	c	c	
318	Telehor	295487	36	117	20	c	1	b	b	c	c	c	c	c	
319	Kabung Ronghang Gaon	295488	31	349	50	c	1	b	b	c	c	c	c	c	
320	Harlong Chebat	295489	11	340	66	c	1	1	b	c	c	c	c	c	
321	Barman Gaon(Deori)	295490	58	744	130	c	1	a	b	b	c	c	c	c	
322	Thepli Aram	295491	21	521	88	c	1	1	1	b	c	c	c	c	
323	Harlong Sora	295492	125	683	130	b	2	1	a	b	c	c	c	c	
324	Jengkha	295493	121	2341	368	b	2	2	1	c	c	c	c	c	
325	Theso	295494	60	823	129	c	1	1	b	b	b	c	c	c	
326	Chengbong	295495	102	484	76	b	1	b	b	c	c	c	c	c	
327	Jengkro	295496	41	347	56	a	1	a	a	b	c	c	c	c	
328	Deramukam	295497	48	754	130	c	1	1	a	b	c	c	c	c	
329	Langparpam	295498	20	1186	207	c	1	a	a	b	c	c	c	c	
330	Disakisim	295499	51	11	3	b	a	a	b	c	c	c	c	c	

(If not available within for < 5 Kms, b for 5-10 ere facility is					Number of Medical Amenities available. (If not available within the village , the distance range code viz; a for < 5 Kms, b for 5-10 Kms and c for 10+ kms of nearest place where facility is available is given).										Name of Village	Serial Number	
16	17	18	19	20	21	22	23	24	25	26	27	28	29	30	31		
Polytechnic (Pt)	Vocational training school /ITI	Non-formal training centre (NFTC)	Special school for disabled (SSD)	Others (specify)	Community health centre (CHC)	Primary health centre (PHC)	Primary health sub centre (PHS)	Maternity and child welfare centre (MCW)	T.B. clinic (TBC)	Hospital-allopathic (HA)	Hospital-alternative medicine (HO)	Dispensary (D)	Veterinary hospital (VH)	Mobile health clinic (MHC)	Family welfare centre (FWC)		
c	c	c	c	c	c	c	a	c	c	c	c	c	c	c	c		Langtukthepi 306
c	c	c	c	c	c	c	c	c	c	c	c	c	c	c	c		Langchithing 307
c	c	c	c	c	c	c	c	c	c	c	c	c	c	c	c		Amlet 308
c	c	c	c	c	c	c	c	c	c	c	c	c	c	c	c		San Sika Nihang Basti 309
c	c	c	c	c	c	b	b	b	c	c	c	b	b	c	b		Langmepi 310
c	c	c	c	c	c	a	a	c	c	a	c	a	a	c	c		Lang-Amek 311
c	c	c	c	c	c	c	c	c	c	c	c	c	c	c	c		Langthat 312
c	c	c	c	c	c	c	b	c	c	c	c	b	b	c	c		Akelal 313
c	c	c	c	c	c	c	b	c	c	c	c	b	c	c	c		Woham Langso 314
c	c	c	c	c	c	c	c	c	c	c	c	c	c	c	c		Derajuri 315
c	c	c	c	c	c	c	c	c	c	c	c	c	c	c	c		Dera Arlok 316
c	c	c	c	c	c	c	b	c	c	c	c	c	c	c	c		Thenglong 317
c	c	c	c	c	c	c	b	c	c	c	c	c	b	c	c		Telehor 318
c	c	c	c	c	c	c	b	c	c	c	c	c	b	c	c		Kabung Ronghang Gaon 319
c	c	c	c	c	c	c	a	c	c	c	c	b	b	c	c		Harlong Chebat 320
c	c	c	c	c	c	c	b	c	c	c	c	c	b	c	c		Barman Gaon(Deori) 321
c	c	c	c	c	c	b	a	c	c	c	a		a	c	c		Thepli Aram 322
c	c	c	c	c	c	c	a	c	c	c	c	c	a	c	c		Harlong Sora 323
c	c	c	c	c	c	b	l	c	c	c	c	b	l	c	c		Jengkha 324
c	c	c	c	c	b	b	b	b	c	b	c	b	b	c	c		Theso 325
c	c	c	c	c	c	c	b	c	c	c	c	b	c	c	c		Chengbong 326
c	c	c	c	c	c	a	b	c	c	c	c	b	a	c	c		Jengkro 327
c	c	c	c	c	c	b	a	c	c	c			a	c	c		Deramukam 328
c	c	c	c	c	c	c	a	c	c	c	c	c	a	c	c		Langparpam 329
c	c	c	c	c	c	b	b	c	c	c	c	b	b	c	b		Disakisim 330

Sr.No.	Name of Village	Number of Non-Government Medical Amenities available.							Availability of drinking water - Yes / No							Availability of toilet & others Yes / No				
		Charitable non Govt. hospital/Nursing home.	Medical practitioner with MBBS Degree	Medical practitioner with other degree	Medical practitioner with no degree	Traditional practitioner and faith healer.	Medicine Shop	Others	Tap water (Treated/Untreated)	Well water (Covered / Uncovered well)	Hand Pump	Tube wells / Bore well	Spring	River / Canal	Tank / Pond / Lake	Others	Community toilet including bath.	Community toilet excluding bath.	Rural sanitary mart or sanitary hardware outlet available near the village.	Community bio- gas or recycle of waste for productive use.
1	2	32	33	34	35	36	37	38	39	40	41	42	43	44	45	46	47	48	49	50
306	Langtukthepe	0	0	0	0	3	1	0	No	No	No	No	Yes	No	Yes	No	No	No	No	No
307	Langchithing	0	0	0	0	3	1	0	No	Yes	No	No	Yes	Yes	Yes	No	No	No	No	No
308	Amlet	0	0	0	0	2	1	0	No	No	No	No	Yes	Yes	No	No	No	No	No	No
309	San Sika Nihang Basti	0	0	0	0	2	1	0	No	Yes	No	No	Yes	Yes	No	No	No	No	No	No
310	Langmepi	0	1	0	0	2	1	0	Yes	Yes	Yes	No	No	No	No	No	No	No	No	No
311	Lang-Amek	0	0	0	0	0	0	0	No	Yes	No	No	No	Yes	No	No	No	No	No	No
312	Langthat	0	0	0	0	2	1	0	No	Yes	No	No	No	Yes	No	No	No	No	No	No
313	Akelal	0	0	0	0	3	1	0	No	Yes	No	No	Yes	No	No	No	No	No	No	No
314	Woham Langso	0	0	0	0	0	0	0	Yes	Yes	No	No	Yes	No	No	No	No	No	No	No
315	Derajuri	0	0	0	0	0	0	0	Yes	Yes	No	Yes	Yes	Yes	No	No	No	No	No	No
316	Dera Arlok	0	0	0	0	2	1	0	No	No	No	No	Yes	Yes	No	No	No	No	No	No
317	Thenglong	0	0	0	0	0	0	0	Yes	Yes	No	No	Yes	Yes	No	No	No	No	No	No
318	Telehor	0	0	0	0	0	0	0	No	Yes	Yes	No	No	No	No	No	No	No	No	No
319	Kabung Ronghang Gaon	0	0	0	0	0	0	0	No	Yes	No	No	No	No	No	No	No	No	No	No
320	Harlong Chebat	0	0	0	0	3	1	0	No	Yes	No	No	No	No	No	No	No	No	No	No
321	Barman Gaon(Deori)	0	0	0	0	2	1	0	No	Yes	No	Yes	No	No	No	No	No	No	No	No
322	Thepli Aram	0	0	0	0	1	1	0	Yes	Yes	Yes	No	No	No	No	No	No	No	No	No
323	Harlong Sora	0	0	0	0	2	1	0	Yes	Yes	Yes	No	No	Yes	No	No	No	No	No	No
324	Jengkha	0	0	0	0	2	5	0	No	Yes	Yes	Yes	No	No	No	No	No	No	No	Yes
325	Theso	0	0	0	0	0	0	0	Yes	Yes	Yes	No	No	No	No	No	No	No	No	No
326	Chengbong	0	0	0	0	0	0	0	No	Yes	Yes	No	No	No	Yes	No	No	No	No	No
327	Jengkro	0	0	0	0	0	0	0	No	Yes	No	No	No	No	No	No	No	No	No	No
328	Deramukam	0	0	0	0	0	0	0	Yes	Yes	Yes	No	No	No	No	No	No	No	No	No
329	Langparpam	0	0	0	0	0	1	0	Yes	Yes	Yes	No	No	Yes	No	No	No	No	No	No
330	Disakisim	0	0	0	0	0	0	0	No	No	Yes	No	No	Yes	No	No	No	No	No	No

Communication and transport facilities (If amenities available code -Yes is given except for Village Pin Code ,If not available within the village , the distance range code viz; a for < 5 Kms, b for 5-10 Kms and c for 10+ kms of nearest place where facility is available is given).																	Name of Village	Serial Number	
Post office(PO)	Sub post office (SPO)	Post & Telegraph office (P&TO)	Village Pin Code	Telephones (Land lines)	Public call office (PCO)	Mobile phone coverage	Internet cafes/ Common service centre (CSC)	Private courier facility	Bus service (Public & Private)	Railway stations	Auto/Modified Autos	Taxis and Vans	Tractors	Cycle-pulled rickshaws(Manual & Machine driven)	Carts driven by animals	Sea /River ferry service			
51	52	53	54	55	56	57	58	59	60	61	62	63	64	65	66	67	2	1	
c	c	c	782486	c	c	c	c	c	c	c	c	c	c	c	c	c		Langtukhepi	306
c	c	c	782448	c	c	c	c	c	c	c	c	c	c	c	Yes	Yes		Langchithing	307
c	c	c	782448	c	c	c	c	c	c	c	c	c	c	c	Yes	Yes		Amlet	308
c	c	c	782448	c	c	c	c	c	c	c	c	c	c	c	Yes	Yes		San Sika Nihang Basti	309
c	b	c	782448	b	b	Yes	c	c	Yes	c	c	b	b	b	Yes	b		Langmepi	310
a	a	a	782448	a	a	Yes	c	a	Yes	c	c	c	a	c	a	a		Lang-Amek	311
c	c	c	782448	c	c	Yes	c	c	Yes	c	c	c	c	c	Yes	c		Langthat	312
c	b	c	782448	c	b	c	c	c	b	c	c	c	b	b	b	c		Akelal	313
c	c	c	782448	c	c	c	c	c	b	c	c	c	b	c	b	c		Woham Langso	314
c	c	c	782448	c	c	c	c	c	c	c	c	c	c	c	c	c		Derajuri	315
c	c	c	782485	c	c	c	c	c	c	c	c	c	c	c	b	c		Dera Arlok	316
c	c	c	782448	c	b	c	c	c	b	c	c	c	c	c	b	c		Thenglong	317
c	b	c	782485	c	c	c	c	c	c	c	c	c	Yes	c	Yes	b		Telehor	318
c	b	c	782448	c	b	Yes	c	c	b	c	c	b	b	b	b	c		Kabung Ronghang Gaon	319
c	b	c	782448	c	b	Yes	c	a	b	c	c	c	b	b	Yes	c		Harlong Chebat	320
c	b	c	782448	c	b	Yes	c	c	Yes	c	c	b	Yes	Yes	Yes	c		Barman Gaon(Deori)	321
c	c	c		a	a	b	c	b	a	c	c	c	c	c	Yes	c		Thepli Aram	322
c	a	c	782448	c	a	Yes	c	c	Yes	c	c	a	Yes	Yes	Yes	c		Harlong Sora	323
Yes	c		782440	b	Yes	Yes	c	c	Yes	c	c	b	Yes	b	Yes	b		Jengkha	324
b	b	b	782448	b	b	b	b	c	Yes	c	c	c	c	c	Yes	b		Theso	325
c	c	c	782442	a	a	c	c	c	a	c	c	a	a	a	a	c		Chengbong	326
c	a	c		a	a	Yes	c	c	a	c	c	a	a	a	Yes	a		Jengkro	327
c	b	c		a	a	Yes	c	c	a	c	c	b	b	a	Yes	b		Deramukam	328
c	a	c	782448	c	a	Yes	c	c	c	c	Yes	a	a	a	Yes	c		Langpampam	329
c	b	b	782448	b	b	Yes	c	c	Yes	c	c	b	b	b	Yes	b		Disakisim	330

Sr.No.	Name of Village	Village connected to highways,village roads, banks & credit societies (If amenities available code -Yes is given, If not available within the village , the distance range code viz; a for < 5 Kms, b for 5-10 Kms and c for 10+ kms of nearest place where facility is available is given).												Availability of misc within the village , 1 kms of nearest place			
		Connected to national highway(NH)	Connected to state highway(SH)	Connected to major district road (MDR)	Connected to others district road	Pucca roads	Kutchcha roads	Water bounded macadam(WBM) roads	Navigable waterway (river/canal)(NW)	Footpaths (FP)	Commercial & Co-operative Banks	ATM	Agricultural Credit Societies	Self-Help Group (SHG)	Public distribution system (PDS) shop	Mandis / Regular market	Weekly Haat
1	2	68	69	70	71	72	73	74	75	76	77	78	79	80	81	82	83
306	Langtukthepi	c	c	c	Yes	c	Yes	b	c	Yes	a	c	c	a	a	a	a
307	Langchithing	c	c	b	Yes	b	Yes	b	Yes	Yes	c	c	c	Yes	a	b	a
308	Amlet	c	c	b	Yes	b	Yes	b	Yes	Yes	c	c	c	Yes	Yes	c	Yes
309	San Sika Nihang Basti	c	c	b	Yes	b	Yes	b	Yes	Yes	c	c	c	Yes	a	a	a
310	Langmepi	c	c	Yes	Yes	Yes	Yes	Yes	b	Yes	a	c	b	Yes	Yes	a	Yes
311	Lang-Amek	c	c	Yes	Yes	c	Yes	c	a	Yes	b	c	c	a	a	a	a
312	Langthat	c	c	Yes	Yes	b	Yes	Yes	c	Yes	b	c	c	Yes	a	b	b
313	Akelal	c	c	b	Yes	b	Yes	c	c	Yes	c	c	c	Yes	Yes	c	Yes
314	Woham Langso	c	c	a	Yes	a	Yes	c	c	Yes	c	c	c	Yes	a	c	c
315	Derajuri	c	c	c	Yes	c	Yes	c	c	Yes	c	c	c	Yes	b	c	b
316	Dera Arlok	c	c	b	Yes	b	Yes	c	c	Yes	c	c	c	Yes	Yes	Yes	Yes
317	Thenglong	c	c	b	Yes	b	Yes	c	c	Yes	c	c	c	Yes	Yes	c	Yes
318	Telehor	c	c	b	Yes	b	Yes	b	b	Yes	c	c	c	Yes	b	c	b
319	Kabung Ronghang Gaon	c	c	b	Yes	a	Yes	b	c	Yes	c	c	c	Yes	Yes	b	b
320	Harlong Chebat	c	c	a	Yes	b	Yes	b	c	Yes	b	c	c	a	a	b	b
321	Barman Gaon(Deori)	c	c	Yes	Yes	b	Yes	a	c	Yes	a	c	c	a	a	a	a
322	Thepli Aram	c	c	a	Yes	a	Yes	a	c	Yes	a	c	c	a	a	a	a
323	Harlong Sora	c	c	Yes	Yes	b	Yes	a	c	Yes	c	c	c	Yes	b	c	a
324	Jengkha	c	c	Yes	Yes	Yes	Yes	Yes	b	Yes	Yes	c	c	Yes	Yes	Yes	Yes
325	Theso	c	c	Yes	Yes	b	Yes	a	Yes	Yes	a	c	c	a	a	c	a
326	Chengbong	c	c	a	Yes	a	Yes	a	c	Yes	c	c	c	Yes	Yes	c	Yes
327	Jengkro	c	c	a	Yes	a	Yes	a	a	Yes	b	c	c	Yes	a	a	a
328	Deramukam	c	c	a	Yes	a	Yes	a	b	Yes	a	c	c	Yes	a	a	a
329	Langparpam	c	c	a	Yes	a	Yes	Yes	c	Yes	c	c	c	a	a	a	a
330	Disakisim	c	c	Yes	a	a	Yes	a	b	b	b	c	c	Yes	Yes	b	Yes

ellaneous facilities (If amenities available code -Yes is given, If not available the distance range code viz; a for < 5 Kms, b for 5-10 Kms and c for 10+ e where facility is available is given).

84	85	86	87	88	89	90	91	92	93	94	95	96	97	Name of Village	Serial Number
c	c	Yes	c	b	c	c	c	c	c	c	c	c	c	Langtukthepi	306
c	c	Yes	c	Yes	c	Yes	c	c	c	c	c	Yes	c	Langchithing	307
c	c	Yes	c	b	c	c	c	c	c	c	c	c	c	Amlet	308
c	c	Yes	c	b	c	c	c	c	c	c	c	c	c	San Sika Nihang Basti	309
c	c	Yes	c	Yes	c	Yes	b	c	c	c	c	Yes	b	Langmepi	310
c	a	Yes	a	b	c	a	c	c	c	c	a	c	a	Lang-Amek	311
c	c	Yes	c	Yes	c	Yes	c	c	c	c	c	Yes	c	Langthat	312
c	c	Yes	b	b	c	b	c	c	c	c	c	c	c	Akelal	313
c	c	c	a	b	a	c	c	c	c	c	b	c	b	Woham Langso	314
c	c	Yes	c	Yes	c	c	c	c	c	c	c	Yes	c	Derajuri	315
c	c	Yes	c	Yes	c	Yes	c	c	c	c	c	Yes	c	Dera Arlok	316
c	c	Yes	b	Yes	c	c	c	c	c	c	b	c	c	Thenglong	317
c	c	Yes	c	a	c	c	c	c	c	c	c	Yes	c	Telehor	318
c	c	Yes	b	a	c	c	c	c	c	c	c	c	c	Kabung Ronghang Gaon	319
c	c	Yes	c	a	c	c	c	c	c	c	c	c	c	Harlong Chebat	320
c	c	Yes	c	Yes	c	c	c	c	c	c	c	Yes	c	Barman Gaon(Deori)	321
c	c	Yes	a	Yes	c	c	c	c	c	c	c	c	c	Thepli Aram	322
c	c	Yes	c	Yes	c	c	c	c	c	c	c	Yes	c	Harlong Sora	323
c	c	Yes	c	Yes	c	Yes	c	c	c	c	c	Yes	c	Jengkha	324
b	c	Yes	c	Yes	c	Yes	c	c	c	c	b	Yes	c	Theso	325
c	c	Yes	a	Yes	c	c	c	c	c	c	c	c	c	Chengbong	326
c	a	Yes	a	a	c	a	c	c	c	c	a	c	a	Jengkro	327
c	a	Yes	a	Yes	a	b	b	c	c	c	b	Yes	b	Deramukam	328
c	c	Yes	c	Yes	c	Yes	c	c	c	c	c	Yes	c	Langparpam	329
c	c	a	c	a	c	b	c	c	c	c	c	c	b	Disakisim	330

Sr.No.	Name of Village	Availability of electricity (Yes/No)				Land Use								
						Nearest Town		Area under different types of land use decimal place)						
		Power Supply for Domestic Use (ED)	Power Supply for Agricultural Use (EAG)	Power Supply for Commercial Use (EC)	Power Supply for All Uses (EA)	Name	Distance range code i.e. a for < 5 Kms, b for 5-10 Kms and c for 10+ kms .	Forests	Area under Non-agricultural Uses	Barren and Un-cultivable land	Permanent Pastures and Other Grazing Lands	Land Under Miscellaneous Tree Crops etc.	Culturable Waste Land	
98	99	100	101	102	103	104	105	106	107	108	109			
306	Langtukthepi	No	No	No	No	HAMREN	c	15	5	0	0	5	0	
307	Langchithing	No	No	No	No	LANKA	c	39	7	0	0	5	0	
308	Amlet	No	No	No	No	LANKA	c	10	3	0	0	1	0	
309	San Sika Nihang Basti	No	No	No	No	LANKA	c	0.5	0.2	0	0	0	0	
310	Langmepi	Yes	No	No	No	LANKA	c	450	80	0	0	85	0	
311	Lang-Amek	Yes	No	No	No	DONKAMOKAM	c	5	5	0	0	8	0	
312	Langthat	Yes	No	No	No	LANKA	c	15	7	0	0	6	0	
313	Akelal	No	No	No	No	DONKA	c	12	5	0	0	4	0	
314	Woham Langso	No	No	No	No	DONKAMOKAM	c	10	5	0	0	4	0	
315	Derajuri	No	No	No	No	DONKAMOKAM	c	15	7	0	0	6	0	
316	Dera Arlok	No	No	No	No	DONKAMOKAM	c	30	5	2	0	10	3	
317	Thenglong	No	No	No	No	DONKAMOKAM	c	12	2	0	0	4	1.6	
318	Telehor	Yes	No	No	No	DONKA	c	0	15	0	0	0	6	
319	Kabung Ronghang Gaon	Yes	No	No	No	DONKAMOKAM	c	15	7	0	0	7	2	
320	Harlong Chebat	Yes	No	No	No	DONKAMOKAM	c	5	3	0	0	2	0	
321	Barman Gaon(Deori)	Yes	No	No	No	DONKAMOKAM	c	20	10	0	0	15	0	
322	Thepli Aram	No	No	No	No	DONKAMOKAM	c	10	5	0	0	2	4	
323	Harlong Sora	Yes	No	No	No	DONKAMUKAM	c	35	30	0	0	50	0	
324	Jengkha	Yes	No	No	No	DONKAMUKAM	c	10	90	0	0	21	0	
325	Theso	Yes	No	No	No	LANKA	c	0	15	10	0	22	3	
326	Chengbong	Yes	No	No	No	DONKAMUKAM	c	0	57	0	0	45	0	
327	Jengkro	Yes	No	No	No	LANKA	c	35	2	0	0	4	0	
328	Deramukam	Yes	No	No	No	DOUKAMOKAM	c	15	12	0	0	21	0	
329	Langparpam	Yes	No	No	No	DONKAMOKAM	c	12	6	0	0	2	0	
330	Disakisim	Yes	No	No	No	DONKAMOKAM	c	0	15	0	0	25	0	

Land Use (in hectares rounded up to one										Area irrigated by source (in hectare).			Name of three most important commodities manufactured			Name of Village	Serial Number
Fallow lands other than current fallows	Current Fallows	Net Area Sown	Total Irrigated Land Area	Total Un-irrigated Land Area	Canals (C)	Wells/Tube-wells(W/TW)	Tanks/Lakes(T/L)	Water Falls(WF)	Others(O)	First	Second	Third					
110	111	112	113	114	115	116	117	118	119	120	121	122	2	1			
6	5	0	0	0	0	0	0	0	0				Langtukthepi	306			
20	4	0	0	0	0	0	0	0	0				Langchithing	307			
1	0	0	0	0	0	0	0	0	0				Amlet	308			
0.5	0	0	0	0	0	0	0	0	0				San Sika Nihang Basti	309			
6	4	0	0	0	0	0	0	0	0				Langmepi	310			
3	0	0	0	0	0	0	0	0	0				Lang-Amek	311			
3	0	0	0	0	0	0	0	0	0				Langthat	312			
0	0	0	0	0	0	0	0	0	0				Akelal	313			
2	0	0	0	0	0	0	0	0	0				Woham Langso	314			
0	3	0	0	0	0	0	0	0	0				Derajuri	315			
0	0	0	0	0	0	0	0	0	0				Dera Arlok	316			
0	0	0	0	0	0	0	0	0	0				Thenglong	317			
0	6	9	0	9	0	0	0	0	0				Telehor	318			
0	0	0	0	0	0	0	0	0	0				Kabung Ronghang Gaon	319			
0	1	0	0	0	0	0	0	0	0				Harlong Chebat	320			
6	7	0	0	0	0	0	0	0	0				Barman Gaon(Deori)	321			
0	0	0	0	0	0	0	0	0	0				Thepli Aram	322			
5	5	0	0	0	0	0	0	0	0				Harlong Sora	323			
0	0	0	0	0	0	0	0	0	0				Jengkha	324			
0	0	10	0	10	0	0	0	0	0				Theso	325			
0	0	0	0	0	0	0	0	0	0				Chengbong	326			
0	0	0	0	0	0	0	0	0	0				Jengkro	327			
0	0	0	0	0	0	0	0	0	0				Deramukam	328			
0	0	0	0	0	0	0	0	0	0				Langparpam	329			
6	5	0	0	0	0	0	0	0	0				Disakisim	330			

Sr.No.	Name of Village	Location code no.	Total area of the village (in hectares rounded up to one decimal place)	Total population (2011 census)	Number of households (2011 census)	Number of educational amenities available. (in the village , the distance range code viz; a for 0-5 Kms and c for 10+ kms of nearest place where available is given).									
						Pre-Primary school (PP)	Primary school (P)	Middle school (M)	Secondary School (S)	Senior Secondary school (SS)	Degree college of arts science & commerce (ASC)	Engineering college(EC)	Medical college (MC)	Management institute (MI)	
1	2	3	4	5	6	7	8	9	10	11	12	13	14	15	
331	Wayungdisa	295500	38	0	0										
332	Mekve Pathar	295501	85	456	78	a	1	a	a	b	c	c	c	c	
333	Lang Sibul	295502	24	131	25	b	1	a	b	a	c	c	c	c	
334	Rikang Mehom	295503	36	715	117	b	1	b	b	a	c	c	c	c	
335	Phelangpi	295504	45	1033	167	a	2	1	a	b	c	c	c	c	
336	Bormatikhula	295505	61	722	118	a	1	a	a	b	c	c	c	c	
337	Sarumatikhula	295506	62	1895	324	1	1	2	1	b	c	c	c	c	
338	Ampathar-2	295507	31	519	77	c	1	b	b	b	c	c	c	c	
339	Kheroni	295508	34	1384	265	c	2	3	1	a	c	c	c	c	
340	Ronkiri Rongphat Gaon	295509	30	689	159	c	1	1	a	c	c	c	c	c	
341	Arnang Anglong (Kheroni)	295510	30	1481	369	b	1	2	b	c	c	c	c	c	
342	Kheroni Purana Basti Pgr.	295511	86	872	139	b	1	a	a	b	b	c	c	c	
343	Kheroni Nepali Pgr.	295512	86	1504	247	1	1	2	a	a	c	c	c	c	
344	Kheroni Kachari Pgr.	295513	247.4	1782	309	1	5	2	1	a	c	c	c	c	
345	Nogahoria Pgr.	295514	99	497	69	a	1	c	c	c	c	c	c	c	
346	Bagisadubi	295515	318.3	2126	260	c	2	3	a	a	c	c	c	c	
347	Doyangmukh	295516	300	2998	545	c	1	2	1	b	c	c	c	c	
348	Radhanagar	295517	469.6	1157	199	c	1	3	a	a	c	c	c	c	
349	Wasilong	295518	59	134	25	a	1	a	a	a	c	c	c	c	
350	Deklem	295519	282.8	1531	274	c	2	3	2	c	c	c	c	c	
351	Lamsakham	295520	79	1017	174	c	1	2	b	c	c	c	c	c	
352	Nawaibil	295521	54.8	7303	1062	a	5	3	a	c	c	c	c	c	
353	Raisem	295522	201.2	862	142	c	1	1	c	c	c	c	c	c	
354	Mailoo Bl No.4	295523	106	3700	589	2	3	3	a	c	c	c	c	c	
355	Takhua Hadi	295524	225.1	684	104	c	1	c	a	b	c	c	c	c	

Sr.No.	Name of Village	Number of Non-Government Medical Amenities available.							Availability of drinking water - Yes / No							Availability of toilet & others Yes / No				
		Charitable non Govt. hospital/Nursing home.	Medical practitioner with MBBS Degree	Medical practitioner with other degree	Medical practitioner with no degree	Traditional practitioner and faith healer.	Medicine Shop	Others	Tap water (Treated/Untreated)	Well water (Covered / Uncovered well)	Hand Pump	Tube wells / Bore well	Spring	River / Canal	Tank / Pond / Lake	Others	Community toilet including bath.	Community toilet excluding bath.	Rural sanitary mart or sanitary hardware outlet available near the village.	Community bio- gas or recycle of waste for productive use.
1	2	32	33	34	35	36	37	38	39	40	41	42	43	44	45	46	47	48	49	50

331	Wayungdisa																			
332	Mekve Pathar	0	0	0	0	0	0	0	No	Yes	Yes	No	No	Yes	Yes	No	No	No	No	No
333	Lang Sibru	0	0	0	0	2	1	0	Yes	Yes	Yes	No	No	Yes	No	No	No	No	No	No
334	Rikang Mehom	0	0	0	0	0	0	0	No	Yes	Yes	No	No	Yes	No	No	No	No	No	No
335	Phelangpi	0	0	0	0	3	1	0	Yes	Yes	Yes	Yes	No	No	No	No	No	No	No	No
336	Bormatikhula	0	0	0	0	0	0	0	No	Yes	Yes	Yes	No	No	No	No	No	No	No	No
337	Sarumatikhula	0	0	0	0	0	1	0	Yes	Yes	Yes	No	No	No	No	No	No	No	No	No
338	Ampathar-2	0	0	0	0	0	0	0	Yes	Yes	Yes	No	No	No	No	No	No	No	No	No
339	Kheroni	0	0	0	0	0	1	0	Yes	Yes	Yes	Yes	No	Yes	Yes	Yes	No	No	No	No
340	Ronkiri Rongphat Gaon	0	0	0	0	0	0	0	No	Yes	No	Yes	Yes	Yes	No	No	No	No	No	No
341	Arnang Anglong (Kheroni)	0	0	0	0	0	1	0	No	No	No	No	No	Yes	No	No	No	No	No	No
342	Kheroni Purana Basti Pgr.	0	0	0	0	0	0	0	Yes	Yes	Yes	Yes	No	No	Yes	Yes	No	No	No	No
343	Kheroni Nepali Pgr.	0	0	0	0	0	1	0	Yes	Yes	Yes	Yes	No	Yes	No	No	No	No	No	No
344	Kheroni Kachari Pgr.	0	0	0	0	0	1	0	Yes	Yes	Yes	Yes	No	Yes	No	No	No	No	No	No
345	Nogahoria Pgr.	0	0	0	0	0	0	0	Yes	Yes	Yes	No	No	No	No	No	No	No	No	No
346	Bagisadubi	0	0	0	0	0	1	0	Yes	Yes	Yes	Yes	No	Yes	Yes	No	No	No	No	Yes
347	Doyangmukh	0	0	0	0	0	1	0	Yes	Yes	Yes	Yes	No	Yes	No	No	No	No	No	No
348	Radhanagar	0	0	0	0	0	1	0	No	Yes	Yes	Yes	No	No	No	No	No	No	No	No
349	Wasilong	0	0	0	0	0	0	0	No	Yes	Yes	Yes	No	No	Yes	No	No	No	No	No
350	Deklem	0	0	0	0	0	1	0	Yes	Yes	Yes	No	No	No	No	No	No	No	No	No
351	Lamsakham	0	0	0	0	0	1	0	Yes	Yes	Yes	No	No	No	Yes	No	No	No	No	No
352	Nawaibil	0	0	0	0	0	1	1	Yes	Yes	Yes	Yes	No	Yes	Yes	No	No	No	No	Yes
353	Raisem	0	0	0	0	0	0	0	Yes	Yes	Yes	No	No	No	Yes	No	No	No	No	No
354	Mailoo Bl No.4	0	0	0	0	0	1	0	Yes	Yes	Yes	No	Yes	No	Yes	No	No	No	No	Yes
355	Takhua Hadi	0	0	0	0	0	0	0	No	Yes	Yes	No	No	No	Yes	Yes	No	No	No	No

Communication and transport facilities (If amenities available code -Yes is given except for Village Pin Code ,If not available within the village , the distance range code viz; a for < 5 Kms, b for 5-10 Kms and c for 10+ kms of nearest place where facility is available is given).																	Name of Village	Serial Number
Post office(PO)	Sub post office (SPO)	Post & Telegraph office (P&TO)	Village Pin Code	Telephones (Land lines)	Public call office (PCO)	Mobile phone coverage	Internet cafes/ Common service centre (CSC)	Private courier facility	Bus service (Public & Private)	Railway stations	Auto/Modified Autos	Taxis and Vans	Tractors	Cycle-pulled rickshaws(Manual & Machine driven)	Carts driven by animals	Sea /River ferry service		
51	52	53	54	55	56	57	58	59	60	61	62	63	64	65	66	67	2	1

																		Wayungdisa	331
c	a	c	782448	a	a	Yes	c	c	a	c	c	a	a	a	Yes	a		Mekve Pathar	332
c	b	c	782448	b	b	Yes	c	c	b	c	c	b	b	b	Yes	b		Lang Sibiu	333
c	b	b	782448	b	b	Yes	c	b	Yes	c	c	c	c	c	b	b		Rikang Mehom	334
c	b	c	782448	b	b	Yes	c	c	Yes	c	c	b	b	b	Yes	b		Phelangpi	335
c	a	c	782448	Yes	a	Yes	c	c	Yes	c	c	a	Yes	Yes	Yes	a		Bormatikhula	336
c	a	c	782448	a	a	Yes	a	c	Yes	c	c	a	Yes	Yes	Yes	a		Sarumatikhula	337
b	b	b	782448	b	b	b	b	b	b	b	b	b	c	c	c	c		Ampathar-2	338
Yes	c	782448	Yes	b	Yes	c	c	Yes	c	c	Yes	Yes	Yes	Yes	Yes	Yes		Kheroni	339
c	c	c	782485	c	b	c	c	c	c	c	c	b	b	b	c	c		Ronkiri Rongphat Gaon	340
c	b	c	782448	b	b	Yes	c	b	b	b	Yes	c	c	c	c	Yes		Arnani Anglong (Kheroni)	341
a	a	b	782448	b	a	a	b	a	a	b	a	a	Yes	a	Yes	c		Kheroni Purana Basti Pgr.	342
c	c	c	782448	c	a	a	a	a	a	a	Yes	a	a	a	a	c		Kheroni Nepali Pgr.	343
a	a	c	782448	Yes	a	Yes	c	c	Yes	c	Yes	Yes	c	c	Yes	c		Kheroni Kachari Pgr.	344
a	a	c		c	a	c	a	a	c	a	a	a	a	Yes	a	b		Nogahoria Pgr.	345
a	a	c	782446	a	a	Yes	c	c	Yes	c	a	a	a	a	a	c		Bagisadubi	346
Yes	a	c	782446	b	b	b	b	c	Yes	Yes	Yes	Yes	Yes	Yes	Yes	Yes		Doyangmukh	347
a	a	c	782446	b	a	Yes	c	c	c	c	Yes	a	a	a	Yes	c		Radhanagar	348
c	a	c		c	a	a	a	c	a	a	a	a	c	a	a	c		Wasilong	349
b	a	c	782446	b	b	Yes	c	c	c	b	Yes	b	b	b	b	b		Deklem	350
Yes	c	782446	c	a	Yes	c	c	Yes	Yes	b	b	b	b	b	Yes	c		Lamsakham	351
c	a	c		c	a	a	c	a	Yes	a	a	a	Yes	a	Yes	a		Nawaibil	352
a	a	c		a	a	c	c	a	a	a	a	a	a	c	Yes	Yes		Raisem	353
Yes	a	782446	a	a	a	a	a	a	Yes	a	a	a	a	a	a	a		Mailoo BI No.4	354
a	a	c	782448	b	a	Yes	c	c	a	a	a	a	a	a	a	c		Takhua Hadi	355

Sr.No.	Name of Village	Village connected to highways,village roads, banks & credit societies (If amenities available code -Yes is given, If not available within the village , the distance range code viz; a for < 5 Kms, b for 5-10 Kms and c for 10+ kms of nearest place where facility is available is given).													Availability of misc within the village , 1 kms of nearest place		
		Connected to national highway(NH)	Connected to state highway(SH)	Connected to major district road (MDR)	Connected to others district road	Pucca roads	Kutchcha roads	Water bounded macadam(WBM) roads	Navigable waterway (river/canal)(NW)	Footpaths (FP)	Commercial & Co-operative Banks	ATM	Agricultural Credit Societies	Self-Help Group (SHG)	Public distribution system (PDS) shop	Mandis / Regular market	Weekly Haat
1	2	68	69	70	71	72	73	74	75	76	77	78	79	80	81	82	83

331	Wayungdisa																
332	Mekve Pathar	c	c	a	Yes	a	Yes	a	a	Yes	b	c	c	Yes	b	b	c
333	Lang Sibru	c	c	a	Yes	a	Yes	a	b	Yes	b	c	b	Yes	Yes	a	a
334	Rikang Mehoni	c	c	Yes	Yes	b	Yes	c	b	Yes	b	c	c	a	a	b	b
335	Phelangpi	c	c	Yes	Yes	b	Yes	Yes	b	Yes	b	c	c	a	b	b	b
336	Bormatikhula	c	c	Yes	Yes	b	Yes	c	a	Yes	b	c	b	a	a	a	a
337	Sarumatikhula	c	c	Yes	Yes	Yes	Yes	Yes	a	Yes	a	c	c	a	a	a	a
338	Ampathar-2	c	c	c	Yes	b	Yes	a	b	Yes	b	c	c	a	a	a	a
339	Kheroni	c	c	Yes	Yes	b	Yes	Yes	Yes	Yes	Yes	c	c	Yes	Yes	Yes	Yes
340	Ronkiri Rongphat Gaon	c	c	b	Yes	b	Yes	b	a	Yes	c	c	c	a	a	b	b
341	Amam Anglong (Kheroni)	c	c	b	Yes	a	Yes	Yes	c	Yes	c	c	c	a	a	a	a
342	Kheroni Purana Basti Pgr.	c	a	a	Yes	a	Yes	a	Yes	Yes	b	b	b	a	a	a	a
343	Kheroni Nepali Pgr.	c	a	a	Yes	a	Yes	Yes	Yes	Yes	Yes	c	c	Yes	Yes	Yes	Yes
344	Kheroni Kachari Pgr.	c	a	Yes	Yes	Yes	Yes	Yes	Yes	Yes	Yes	c	c	Yes	Yes	Yes	Yes
345	Nogahoria Pgr.	c	a	a	Yes	a	Yes	a	a	Yes	b	c	c	a	b	b	b
346	Bagisadubi	a	a	a	Yes	Yes	Yes	Yes	Yes	Yes	c	c	c	a	a	b	b
347	Doyangmukh	c	Yes	Yes	Yes	Yes	Yes	Yes	Yes	Yes	b	c	c	a	a	b	b
348	Radhanagar	c	a	a	Yes	a	Yes	Yes	Yes	Yes	c	c	c	a	a	b	b
349	Wasilong	c	c	b	Yes	a	Yes	a	a	Yes	b	c	c	Yes	a	b	a
350	Deklem	c	b	b	Yes	b	Yes	Yes	Yes	Yes	b	c	c	a	a	b	b
351	Lamsakham	c	a	Yes	Yes	b	Yes	Yes	b	Yes	b	b	c	a	a	b	b
352	Nawaibil	c	c	Yes	Yes	Yes	Yes	Yes	a	Yes	Yes	c	c	Yes	Yes	Yes	Yes
353	Raisem	c	b	b	Yes	b	Yes	a	Yes	Yes	b	c	c	a	a	b	b
354	Mailoo Bl No.4	a	a	a	Yes	Yes	Yes	Yes	a	Yes	b	c	c	a	a	b	b
355	Takhua Hadi	c	a	a	Yes	c	Yes	c	c	Yes	c	c	c	a	a	a	a

ellaneous facilities (If amenities available code -Yes is given, If not available the distance range code viz; a for < 5 Kms, b for 5-10 Kms and c for 10+ e where facility is available is given).

84	85	86	87	88	89	90	91	92	93	94	95	96	97	Name of Village	Serial Number

														Wayungdisa	331
c	a	Yes	a	Yes	c	a	c	c	c	c	c	c	a	Mekve Pathar	332
c	c	Yes	c	a	c	b	c	c	c	c	c	c	b	Lang Sibul	333
c	c	Yes	b	Yes	c	b	c	c	c	c	b	Yes	b	Rikang Mehom	334
c	c	Yes	c	Yes	c	Yes	c	c	c	c	c	Yes	b	Phelangpi	335
c	c	Yes	c	Yes	c	a	c	c	c	c	c	Yes	a	Bormatikhula	336
c	c	Yes	c	Yes	c	Yes	c	c	c	c	c	Yes	a	Sarumatikhula	337
b	b	Yes	b	Yes	b	b	b	b	b	b	b	c	b	Ampathar-2	338
c	b	Yes	c	Yes	c	Yes	Yes	c	c	c	c	Yes	c	Kheroni	339
c	c	Yes	c	Yes	c	a	c	c	c	c	b	Yes	c	Ronkiri Rongphat Gaon	340
b	b	Yes	b	Yes	c	Yes	c	c	c	c	c	Yes	c	Amnam Anglong (Kheroni)	341
b	b	Yes	Yes	Yes	a	Yes	a	a	a	a	a	Yes	b	Kheroni Purana Basti Pgr.	342
c	Yes	Yes	Yes	Yes	c	Yes	c	c	c	c	c	Yes	c	Kheroni Nepali Pgr.	343
c	b	Yes	b	Yes	a	Yes	c	c	c	c	c	Yes	c	Kheroni Kachari Pgr.	344
c	c	a	Yes	Yes	c	c	c	c	c	c	c	c	c	Nogahoria Pgr.	345
c	c	Yes	c	Yes	a	Yes	a	a	a	c	c	Yes	c	Bagisadubi	346
c	c	Yes	c	Yes	Yes	Yes	c	c	c	c	b	Yes	c	Doyangmukh	347
c	c	Yes	Yes	Yes	a	Yes	a	a	c	c	c	Yes	a	Radhanagar	348
b	c	Yes	c	a	a	a	a	a	b	a	a	c	c	Wasilong	349
c	c	Yes	c	Yes	b	Yes	b	b	c	c	b	Yes	c	Deklem	350
b	c	Yes	c	Yes	c	Yes	c	a	c	c	c	Yes	c	Lamsakham	351
Yes	c	Yes	c	Yes	c	Yes	Yes	c	c	c	c	Yes	Yes	Nawaibil	352
c	c	Yes	Yes	Yes	b	Yes	c	c	c	c	b	Yes	c	Raisem	353
c	Yes	Yes	c	Yes	c	Yes	c	c	c	c	c	Yes	c	Mailoo BI No.4	354
c	c	Yes	b	Yes	b	a	Yes	a	a	c	Yes	Yes	Yes	Takhua Hadi	355

Sr.No.	Name of Village	Availability of electricity (Yes/No)				Land Use							
						Nearest Town		Area under different types of land use decimal place)					
		Power Supply for Domestic Use (ED)	Power Supply for Agricultural Use (EAG)	Power Supply for Commercial Use (EC)	Power Supply for All Uses (EA)	Name	Distance range code i.e. a for < 5 Kms, b for 5-10 Kms and c for 10+ kms .	Forests	Area under Non-agricultural Uses	Barren and Un-cultivable land	Permanent Pastures and Other Grazing Lands	Land Under Miscellaneous Tree Crops etc.	Culturable Waste Land
1	2	98	99	100	101	102	103	104	105	106	107	108	109
331	Wayungdisa					DONKAMOKAM	c	0	12	0	0	26	0
332	Mekve Pathar	Yes	Yes	No	No	LANKA	c	10	18	0	0	47	0
333	Lang Sibru	Yes	No	No	No	DONKAMUKAM	c	0	9	0	0	12	0
334	Rikang Mehom	Yes	No	No	No	DONKAMUKAM	c	0	12	0	0	15	0
335	Phelangpi	Yes	No	No	No	DONKAMUKAM	c	0	5	2	0	20	11
336	Bormatikhula	Yes	Yes	No	No	LANKA	c	35	15	0	0	11	0
337	Sarumatikhula	Yes	Yes	No	No	LANKA	c	35	12	0	0	10	5
338	Ampathar-2	Yes	No	No	No	LANKA	c	0	10	0	0	5	0
339	Kheroni	Yes	Yes	No	No	LANKA	c	15	10	0	0	5	2
340	Ronkiri Rongphat Gaon	Yes	Yes	No	No	DONKA	c	0	5	0	0	10	0
341	Arnang Anglong (Kheroni)	Yes	Yes	No	No	LANKA	c	20	5	0	0	0	5
342	Kheroni Purana Basti Pgr.	Yes	Yes	Yes	No	LANKA	c	0	20	0	2	5	21
343	Kheroni Nepali Pgr.	Yes	Yes	Yes	Yes	LANKA	c	0	14	15	10	0	25
344	Kheroni Kachari Pgr.	Yes	Yes	Yes	Yes	LANKA	c	0	120.4	0	0	100	0
345	Nogahoria Pgr.	Yes	Yes	Yes	No	LANKA	c	0	13	12	2	14	31
346	Bagisadubi	Yes	No	No	No	LANKA	c	0	105.2	0	0	200.1	0
347	Doyangmukh	Yes	Yes	Yes	Yes	LANKA	c	0	283	0	5	0	0
348	Radhanagar	Yes	No	No	No	LANKA	c	0	217.6	0	0	240	0
349	Wasilong	Yes	Yes	No	No	LANKA	c	0	5	3	1	20	1
350	Deklem	Yes	No	No	No	LANKA	c	0	78.7	0	0	200	0
351	Lamsakham	Yes	Yes	No	No	LANKA	c	0	30	10	20	4	3
352	Nawaibil	Yes	Yes	No	No	LANKA	c	0	5	0	15	5	10
353	Raisem	Yes	No	No	No	LANKA	c	0	100	0	97.1	0	0
354	Mailoo Bl No.4	Yes	Yes	No	No	LANKA	c	0	44	5	7	3	2
355	Takhua Hadi	Yes	No	No	No	LANKA	c	0	41.2	0	0	100.9	0

Land Use (in hectares rounded up to one										Area irrigated by source (in hectare).			Name of three most important commodities manufactured			Name of Village	Serial Number
Fallow lands other than current fallows	Current Fallows	Net Area Sown	Total Irrigated Land Area	Total Un-irrigated Land Area	Canals (C)	Wells/Tube-wells(W/TW)	Tanks/Lakes(T/L)	Water Falls(WF)	Others(O)	First	Second	Third					
110	111	112	113	114	115	116	117	118	119	120	121	122	2	1			
0	0	0	0	0	0	0	0	0	0				Wayungdisa	331			
8	2	0	0	0	0	0	0	0	0				Mekve Pathar	332			
0	3	0	0	0	0	0	0	0	0				Lang Sibu	333			
5	4	0	0	0	0	0	0	0	0				Rikang Mehom	334			
4	0	3	0	3	0	0	0	0	0				Phelangpi	335			
0	0	0	0	0	0	0	0	0	0				Bormatikhula	336			
0	0	0	0	0	0	0	0	0	0				Sarumatikhula	337			
6	0	10	0	10	0	0	0	0	0				Ampathar-2	338			
0	2	0	0	0	0	0	0	0	0				Kheroni	339			
0	0	15	0	15	0	0	0	0	0				Ronkiri Rongphat Gaon	340			
0	0	0	0	0	0	0	0	0	0				Arnarn Anglong (Kheroni)	341			
21	17	0	0	0	0	0	0	0	0	0	Sugar	Rice	Flour	Kheroni Purana Basti Pgr.	342		
11	11	0	0	0	0	0	0	0	0				Kheroni Nepali Pgr.	343			
0	0	27	0	27	0	0	0	0	0				Kheroni Kachari Pgr.	344			
13	14	0	0	0	0	0	0	0	0				Nogahoria Pgr.	345			
0	0	13	0	13	0	0	0	0	0				Bagisadubi	346			
0	12	0	0	0	0	0	0	0	0				Doyangmukh	347			
0	0	12	0	12	0	0	0	0	0				Radhanagar	348			
2	5	22	2	20	0	1	0	0	1				Wasilong	349			
0	0	4.2	0	4.2	0	0	0	0	0				Deklem	350			
5	7	0	0	0	0	0	0	0	0				Lamsakham	351			
15	2	2.8	2.8	0	0	0	0	2.8	0	Sugar	Rice		Nawaibil	352			
0	4.1	0	0	0	0	0	0	0	0				Raisem	353			
4	5	36	0	36	0	0	0	0	0				Mailoo BI No.4	354			
0	83	0	0	0	0	0	0	0	0				Takhua Hadi	355			

Sr.No.	Name of Village	Location code no.	Total area of the village (in hectares rounded up to one decimal place)	Total population (2011 census)	Number of households (2011 census)	Number of educational amenities available. (in the village , the distance range code viz; a for 0-5 Kms and c for 10+ kms of nearest place where available is given).									
						Pre-Primary school (PP)	Primary school (P)	Middle school (M)	Secondary School (S)	Senior Secondary school (SS)	Degree college of arts science & commerce (ASC)	Engineering college(EC)	Medical college (MC)	Management institute (MI)	
1	2	3	4	5	6	7	8	9	10	11	12	13	14	15	
356	Belbari	295525	674.2	3153	493	c	4	3	1	a	c	c	c	c	
357	Bakrifanghaja	295526	264.2	540	99	c	1	1	a	a	c	c	c	c	
358	Majiahadi	295527	128	1033	183	a	1	2	b	b	c	c	c	c	
359	Jiribasa	295528	185	1358	238	1	3	3	c	c	c	c	c	c	
360	Mosoka	295529	108	1133	199	a	1	2	a	b	b	c	c	c	
361	Guha Gaon	295530	12	1041	197	1	1	2	c	c	c	c	c	c	
362	Jirim Gaon	295531	78	793	144	a	1	1	a	c	c	c	c	c	
363	Hajagapher	295532	118	1437	251	a	2	2	2	a	b	c	c	c	
364	Hawaipur	295533	310	1048	168	2	1	2	2	c	c	c	c	c	
365	Watijur-No.2 Bl	295534	633.8	2574	396	c	4	4	b	b	c	c	c	c	
366	Watijur-2	295535	108	1497	241		1	b	b	b	b	c	c	c	
367	Lambapathar	295536	469.6	2565	408	1	4	2	a	b	c	c	c	c	
368	Kerelajan	295537	247	197	35	c	1	a	a	b	c	c	c	c	
369	Deklem	295538	282.9	1953	307	c	2	3	1	b	c	c	c	c	
370	Ranaima	295539	125	657	115	a	1	1	b	b	b	b	c	c	
371	Maimaru Das Basti	295540	20	573	109	c	2	1	a	a	a	c	c	c	
372	Kheroni Maj Basti	295541	107	972	177	c	1	1	a	b	a	c	c	c	
373	Dekreng Pgr.	295542	235.9	834	131	c	1	2	a	a	c	c	c	c	
374	Baksadubi Pgr.	295543	282.3	526	89	c	1	a	a	b	c	c	c	c	
375	L.S.M. Farm	295544	4	513	99	c	2	a	a	a	a	c	c	c	
376	Bogorighat	295545	26	914	126	c	1	1	a	b	b	c	c	c	
377	Bogorighat No.1	295546	26	894	117	c	1	a	a	b	b	c	c	c	
378	Kheroni Garo Gaon	295547	20	767	130	c	1	a	a	b	c	c	c	c	
379	Chera Pathar	295548	44	1725	214	c	4	4	b	c	c	c	c	c	
380	Cheng-Cheng Bil	295549	200	1248	201	c	1	2	a	c	c	c	c	c	

(If not available within for < 5 Kms, b for 5-10 ere facility is					Number of Medical Amenities available. (If not available within the village , the distance range code viz; a for < 5 Kms, b for 5-10 Kms and c for 10+ kms of nearest place where facility is available is given).										Name of Village	Serial Number	
16	17	18	19	20	21	22	23	24	25	26	27	28	29	30	31		
Polytechnic (Pt)	Vocational training school /ITI	Non-formal training centre (NFTC)	Special school for disabled (SSD)	Others (specify)	Community health centre (CHC)	Primary health centre (PHC)	Primary health sub centre (PHS)	Maternity and child welfare centre (MCW)	T.B. clinic (TBC)	Hospital-allopathic (HA)	Hospital-alternative medicine (HO)	Dispensary (D)	Veterinary hospital (VH)	Mobile health clinic (MHC)	Family welfare centre (FWC)		
c	c	c	c		c	c	a	c	c	c	c	b	b	b	c		Belbari 356
c	c	c	c	c	c	c	c	c	c	c	c	b	b	b	c		Bakrifanghaja 357
c	c	c	c		b	b	b	c	c	b	c	a	a	a	c		Majiahadi 358
c	c	c	c		c	a	a	a	c	c	c	c	a	a	c		Jiribasa 359
c	c	c	c		b	b	b	b	b	b	b	b	b	b	b		Mosoka 360
c	c	c	c		c	c	b	c	c	c	c	c	a	a	c		Guha Gaon 361
c	c	c	c		c	b	b	c	a	a	a	a	a	a	c		Jirim Gaon 362
c	c	c	c	b	b	b	b	b	b	b	b	b	b	a	b		Hajagapher 363
c	c	c	c	c	c	b	b	b	c	b	c	c	b	b	c		Hawaiipur 364
c	c	c	c		c	c	c	c	c	c	c	c	c	c	c		Watijur-No.2 BI 365
c	c	c	c	c	b	b	b	b	b	b	b	b	b	b	b		Watijur-2 366
c	c	c	c	c	c	c	b	c	c	c	c	b	b		c		Lambapathar 367
c	c	c	c		c	c	b	c	c	c	c	b	b		c		Kerelajan 368
c	c	c	c	c	c	c	b	c	c	c	c	b	c		c		Deklem 369
c	c	c	c	c	b	b	b	b	c	b	b	b	b	a	b		Ranaima 370
c	c	c	c	c	a	a	a	a	c	a	c	a	a	c	a		Maimaru Das Basti 371
c	c	c	c	c	c	b	b	c	c	c	a	c	c	c	c		Kheroni Maj Basti 372
c	c	c	c		c	c	a	c	c	c	c	a	a		c		Dekreng Pgr. 373
c	c	c	c		c	c	b	c	c	c	c	b	b		c		Baksadubi Pgr. 374
c	c	c	c	c	c	a	a	c	c	c	a	a	a	c	c		L.S.M. Farm 375
c	c	c	c	c	c	b	b	c	c	c	c	c	b	c	c		Bogorighat 376
c	c	c	c	c	c	b	b	c	c	c	c	c	c	c	c		Bogorighat No.1 377
c	c	c	c	c	c	a	c	a	c	c	c	a	a	c	c		Kheroni Garo Gaon 378
c	c	c	c	c	c	c	b	c	c	c	c	c	c	c	c		Chera Pathar 379
c	c	c	c	c	c	c	a	c	c	c	c	c	c	c	c		Cheng-Cheng Bil 380

Sr.No.	Name of Village	Number of Non-Government Medical Amenities available.							Availability of drinking water - Yes / No								Availability of toilet & others Yes / No				
		Charitable non Govt. hospital/Nursing home.	Medical practitioner with MBBS Degree	Medical practitioner with other degree	Medical practitioner with no degree	Traditional practitioner and faith healer.	Medicine Shop	Others	Tap water (Treated/Untreated)	Well water (Covered / Uncovered well)	Hand Pump	Tube wells / Bore well	Spring	River / Canal	Tank / Pond / Lake	Others	Community toilet including bath.	Community toilet excluding bath.	Rural sanitary mart or sanitary hardware outlet available near the village.	Community bio-gas or recycle of waste for productive use.	
1	2	32	33	34	35	36	37	38	39	40	41	42	43	44	45	46	47	48	49	50	
356	Belbari	0	0	0	0	0	1	0	Yes	Yes	Yes	Yes	No	No	No	No	No	No	No	Yes	
357	Bakrifanghaja	0	0	0	0	0	0	0	Yes	Yes	Yes	Yes	No	No	No	No	No	No	No	No	
358	Majjahadi	0	0	0	0	0	1	0	Yes	Yes	Yes	Yes	No	No	No	No	No	No	No	No	
359	Jiribasa	0	0	0	0	0	1	0	No	Yes	Yes	Yes	Yes	No	No	No	No	No	No	No	
360	Mosoka	0	0	0	0	0	1	0	No	Yes	Yes	No	No	No	No	No	No	No	No	No	
361	Guha Gaon	0	0	0	0	0	1	0	No	Yes	Yes	Yes	No	No	No	No	No	No	No	No	
362	Jirim Gaon	0	0	0	0	0	0	0	No	Yes	Yes	Yes	No	No	Yes	Yes	No	No	No	No	
363	Hajagapher	0	0	0	0	0	1	0	Yes	Yes	Yes	Yes	No	Yes	Yes	Yes	No	No	No	No	
364	Hawaipur	0	0	0	0	0	1	0	Yes	Yes	Yes	Yes	Yes	No	No	No	No	No	No	No	
365	Watijur-No.2 Bl	0	0	0	0	0	1	0	No	Yes	Yes	Yes	No	Yes	Yes	No	No	No	No	No	
366	Watijur-2	0	0	0	0	0	1	0	Yes	Yes	Yes	Yes	No	No	No	No	No	No	No	No	
367	Lambapathar	0	0	0	0	0	1	0	Yes	Yes	Yes	Yes	No	No	No	No	No	No	No	No	
368	Kerelajan	0	0	0	0	0	0	0	No	Yes	Yes	Yes	No	No	No	No	No	No	No	No	
369	Deklem	0	0	0	0	0	1	0	Yes	Yes	Yes	No	No	Yes	No	No	No	No	No	No	
370	Ranaima	0	0	0	0	0	0	0	No	Yes	Yes	No	No	No	Yes	No	No	No	No	No	
371	Maimaru Das Basti	0	0	0	0	0	0	0	Yes	Yes	Yes	Yes	No	Yes	Yes	No	No	No	No	No	
372	Kheroni Maj Basti	0	0	0	0	0	1	0	Yes	Yes	Yes	No	No	No	Yes	No	No	No	No	No	
373	Dekreng Pgr.	0	0	0	0	0	2	0	Yes	Yes	Yes	Yes	No	No	Yes	No	No	No	No	No	
374	Baksadubi Pgr.	0	0	0	0	0	1	0	No	Yes	No	No	No	Yes	No	No	No	No	No	No	
375	L.S.M. Farm	0	0	0	0	0	0	0	Yes	Yes	Yes	No	No	No	No	No	No	Yes	No	No	
376	Bogorighat	0	0	0	0	0	1	0	Yes	Yes	Yes	Yes	No	Yes	No	No	No	No	No	No	
377	Bogorighat No.1	0	0	0	0	0	0	0	No	Yes	Yes	No	No	Yes	No	No	No	No	No	No	
378	Kheroni Garo Gaon	0	0	0	0	0	0	0	Yes	Yes	Yes	No	No	No	No	No	No	No	No	No	
379	Chera Pathar	0	0	0	0	0	1	0	No	Yes	Yes	Yes	No	No	No	No	No	No	No	No	
380	Cheng-Cheng Bil	0	0	0	0	0	1	0	Yes	Yes	Yes	No	No	Yes	No	No	No	No	No	No	

Communication and transport facilities (If amenities available code -Yes is given except for Village Pin Code ,If not available within the village , the distance range code viz; a for < 5 Kms, b for 5-10 Kms and c for 10+ kms of nearest place where facility is available is given).																	Name of Village	Serial Number
Post office(PO)	Sub post office (SPO)	Post & Telegraph office (P&TO)	Village Pin Code	Telephones (Land lines)	Public call office (PCO)	Mobile phone coverage	Internet cafes/ Common service centre (CSC)	Private courier facility	Bus service (Public & Private)	Railway stations	Auto/Modified Autos	Taxis and Vans	Tractors	Cycle-pulled rickshaws(Manual & Machine driven)	Carts driven by animals	Sea /River ferry service		
51	52	53	54	55	56	57	58	59	60	61	62	63	64	65	66	67	2	1
a	a	c	782446	a	c	c	Yes	b	Yes	a	a	Yes	a	Yes	a	a	Belbari	356
b	b	c	782452	b	a	Yes	c	c	Yes	b	b	b	b	b	c	c	Bakrifanghaja	357
b	a	c		c	a	a	c	c	Yes	a	a	a	a	a	a	a	Majiahadi	358
	a	a		Yes	c	a	a	a	a	a	Yes	Yes	a	c	c	c	Jiribasa	359
a	a	c		c	a	a	b	a	a	a	Yes	a	a	a	Yes	c	Mosoka	360
c	b	c	782448	c	a	b	c	b	Yes	Yes	b	b	b	b	b	b	Guha Gaon	361
c	a	c	782448	Yes	a	Yes	a	b	Yes	Yes	Yes	Yes	Yes	Yes	Yes	c	Jirim Gaon	362
a	a	b	782448	b	a	b	b	a	Yes	a	a	a	a	a	a	a	Hajagapher	363
b	Yes	c	782448	c	a	Yes	c	a	Yes	b	a	a	Yes	Yes	Yes	c	Hawaiipur	364
a	Yes	c	782452	a	a	Yes	c	c	a	b	Yes	a	Yes	c	Yes	Yes	Watijur-No.2 Bl	365
c	b	c	782448	Yes	a	Yes	c	b	Yes	c	c	Yes	Yes	Yes	Yes	Yes	Watijur-2	366
a	a	c	782448	a	Yes	Yes	c	c	Yes	c	Yes	Yes	Yes	Yes	Yes	a	Lambathar	367
a		c	782448	a	a	Yes	c	c	a	c	a	a	a	a	Yes	a	Kerelajan	368
b	a	c	782446	b	b	Yes	c	c	b	b	Yes	b	b	Yes	Yes	Yes	Deklem	369
a	a	b	782448	b	a	a	b	a	a	b	a	a	Yes	a	Yes	a	Ranaima	370
a	a	a	782448	a	a	a	a	c	a	c	c	c	Yes	c	Yes	Yes	Maimaru Das Basti	371
c	a	c	782448	Yes	a	Yes	c	c	c	c	c	c	a	a	a	a	Kheroni Maj Basti	372
a	a	c	782448	a	a	Yes	c	c	Yes	c	Yes	Yes	Yes	Yes	Yes	a	Dekreng Pgr.	373
a	b	c	782448	b	b	Yes	c	c	Yes	c	a	a	Yes	a	Yes	Yes	Baksadubi Pgr.	374
a	c	a	782448	a	a	Yes	a	a	a	c	a	a	c	Yes	a	c	L.S.M. Farm	375
b	b	b	782435	b	b	b	b	c	b	c	c	c	Yes	c	Yes	Yes	Bogorighat	376
b	b	b	782435	b	b	b	b	c	c	c	c	c	c	c	Yes	Yes	Bogorighat No.1	377
c	a	c	782448	c	c	Yes	c	c	Yes	c	c	c	c	c	c	c	Kheroni Garo Gaon	378
c	b	b	782435	c	b	b	b	b	b	c	Yes	c	c	c	c	c	Chera Pathar	379
c	a	c	782435	c	c	c	c	c	c	c	Yes	c	Yes	c	Yes	Yes	Cheng-Cheng Bil	380

Sr.No.	Name of Village	Village connected to highways,village roads, banks & credit societies (If amenities available code -Yes is given, If not available within the village , the distance range code viz; a for < 5 Kms, b for 5-10 Kms and c for 10+ kms of nearest place where facility is available is given).												Availability of misc within the village , 1 kms of nearest place			
		Connected to national highway(NH)	Connected to state highway(SH)	Connected to major district road (MDR)	Connected to others district road	Pucca roads	Kutchcha roads	Water bounded macadam(WBM) roads	Navigable waterway (river/canal)(NW)	Footpaths (FP)	Commercial & Co-operative Banks	ATM	Agricultural Credit Societies	Self-Help Group (SHG)	Public distribution system (PDS) shop	Mandis / Regular market	Weekly Haat
1	2	68	69	70	71	72	73	74	75	76	77	78	79	80	81	82	83
356	Belbari	c	b	b	Yes	Yes	Yes	Yes	b	Yes	b	c	b	Yes	Yes	Yes	Yes
357	Bakrifanghaja	c	b	Yes	Yes	b	Yes	c	b	Yes	c	c	c	Yes	a	b	b
358	Majjahadi	a	a	Yes	Yes	a	Yes	Yes	a	Yes	b	c	c	Yes	Yes	Yes	Yes
359	Jiribasa	c	c	c	Yes	b	Yes	Yes	c	Yes	c	c	c	a	b	b	a
360	Mosoka	c	a	a	Yes	b	Yes	Yes	a	Yes	c	c	c	a	a	b	c
361	Guha Gaon	c	b	b	Yes	b	Yes	Yes	Yes	Yes	c	a	c	a	a	b	a
362	Jirim Gaon	c	b	a	Yes	b	Yes	c	Yes	Yes	b	c	c	a	a	b	b
363	Hajagapher	c	a	Yes	Yes	b	Yes	Yes	Yes	Yes	c	b	c	a	a	c	a
364	Hawaipur	c	b	Yes	Yes	b	Yes	Yes	a	Yes	b	c	c	Yes	a	Yes	a
365	Watijur-No.2 Bl	c	c	c	Yes	b	Yes	Yes	Yes	Yes	b	c	c	Yes	a	a	a
366	Watijur-2	c	Yes	Yes	Yes	a	Yes	Yes	Yes	Yes	b	b	c	a	a	a	a
367	Lambapathar	c	Yes	Yes	Yes	Yes	Yes	Yes	a	Yes	b	c	c	Yes	Yes	a	Yes
368	Kerelajan	c	a	a	Yes	a	Yes	c	a	Yes	b	c	c	Yes	a	b	a
369	Deklem	c	b	b	Yes	b	Yes	Yes	Yes	Yes	b	c	c	Yes	Yes	b	Yes
370	Ranaima	c	a	a	Yes	a	Yes	b	a	Yes	c	b	c	a	a	c	c
371	Maimaru Das Basti	c	b	a	Yes	a	Yes	b	Yes	Yes	b	c	c	Yes	a	c	c
372	Kheroni Maj Basti	c	c	c	Yes	b	Yes	a	a	Yes	c	c	c	Yes	Yes	c	Yes
373	Dekreng Pgr.	c	Yes	Yes	Yes	b	Yes	a	a	Yes	b	c	b	Yes	a	a	c
374	Baksadubi Pgr.	c	Yes	Yes	Yes	b	Yes	a	Yes	Yes	b	c	b	Yes	a	a	c
375	L.S.M. Farm	Yes	c	a	Yes	a	Yes	a	a	Yes	c	c	c	a	a	a	c
376	Bogorighat	c	c	b	Yes	b	Yes	a	Yes	Yes	a	c	c	a	a	a	a
377	Bogorighat No.1	c	c	b	Yes	b	Yes	a	Yes	Yes	b	c	c	a	b	b	b
378	Kheroni Garo Gaon	c	c	Yes	Yes	b	Yes	c	a	Yes	c	c	c	a	a	a	a
379	Chera Pathar	c	c	c	Yes	a	Yes	Yes	a	Yes	c	c	c	a	a	b	b
380	Cheng-Cheng Bil	c	c	b	Yes	b	Yes	Yes	Yes	Yes	c	c	c	Yes	a	a	a

ellaneous facilities (If amenities available code -Yes is given, If not available the distance range code viz; a for < 5 Kms, b for 5-10 Kms and c for 10+ e where facility is available is given).

84	85	86	87	88	89	90	91	92	93	94	95	96	97	Name of Village	Serial Number
c	c	Yes	Yes	Yes	b	Yes	c	c	c	c	a	Yes	c	Belbari	356
c	c	Yes	b	Yes	b	b	b	c	c	c	c	c	c	Bakrifanghaja	357
c	c	Yes	b	Yes	a	Yes	b	b	b	c	c	Yes	c	Majiahadi	358
Yes	Yes	Yes	a	Yes	c	Yes	Yes	b	b	Yes	Yes	Yes	c	Jiribasa	359
b	c	Yes	b	Yes	c	Yes	Yes	b	c	c	Yes	Yes	b	Mosoka	360
c	c	Yes	Yes	Yes	c	Yes	c	c	c	c	Yes	Yes	c	Guha Gaon	361
Yes	c	Yes	Yes	Yes	b	Yes	Yes	c	a	a	a	Yes	c	Jirim Gaon	362
c	c	Yes	a	Yes	b	Yes	c	c	a	Yes	a	Yes	c	Hajagapher	363
c	Yes	Yes	a	Yes	a	Yes	c	c	c	c	Yes	Yes	c	Hawaiipur	364
c	b	Yes	c	Yes	Yes	Yes	c	c	c	c	b	Yes	c	Watijur-No.2 Bl	365
Yes	b	Yes	c	Yes	a	Yes	Yes	c	b	b	b	Yes	b	Watijur-2	366
c	b	Yes	c	Yes	Yes	Yes	a	c	c	c	a	Yes	c	Lambapathar	367
c	c	Yes	c	a	a	a	b	c	c	c	a	c	c	Kerelajan	368
c	c	Yes	c	Yes	b	Yes	b	c	c	c	b	Yes	c	Deklem	369
b	c	Yes	c	Yes	b	a	a	b	b	b	a	Yes	b	Ranaima	370
a	c	Yes	c	Yes	c	a	c	c	c	c	a	c	c	Maimaru Das Basti	371
a	c	Yes	c	Yes	c	Yes	c	c	c	c	c	Yes	c	Kheroni Maj Basti	372
c	c	Yes	c	Yes	a	Yes	a	c	c	c	a	Yes	c	Dekreng Pgr.	373
c	c	Yes	c	Yes	b	b	b	c	c	c	b	a	c	Baksadubi Pgr.	374
Yes	c	Yes	Yes	Yes	c	b	Yes	c	c	c	Yes	Yes	Yes	L.S.M. Farm	375
c	c	Yes	Yes	Yes	c	Yes	c	c	c	c	c	Yes	c	Bogorighat	376
c	c	Yes	c	Yes	c	Yes	c	c	c	c	b	Yes	c	Bogorighat No.1	377
a	c	Yes	c	Yes	c	c	c	c	c	c	c	Yes	c	Kheroni Garo Gaon	378
a	c	Yes	c	Yes	c	Yes	c	c	c	c	c	Yes	c	Chera Pathar	379
a	c	Yes	c	Yes	c	Yes	c	c	c	c	c	Yes	c	Cheng-Cheng Bil	380

Sr.No.	Name of Village	Availability of electricity (Yes/No)				Land Use								
						Nearest Town		Area under different types of land use decimal place)						
		Power Supply for Domestic Use (ED)	Power Supply for Agricultural Use (EAG)	Power Supply for Commercial Use (EC)	Power Supply for All Uses (EA)	Name	Distance range code i.e. a for < 5 Kms, b for 5-10 Kms and c for 10+ kms .	Forests	Area under Non-agricultural Uses	Barren and Un-cultivable land	Permanent Pastures and Other Grazing Lands	Land Under Miscellaneous Tree Crops etc.	Culturable Waste Land	
98	99	100	101	102	103	104	105	106	107	108	109			
356	Belbari	Yes	No	No	No	LANKA	c	0	126.4	0	0	540	0	
357	Bakrifanghaja	Yes	No	No	No	LANKA	c	0	38.8	0	0	220	0	
358	Majiahadi	Yes	Yes	No	No	LANKA	c	0	50	30	10	8	20	
359	Jiribasa	Yes	Yes	No	No	LANKA	c	0	85	2	5	5	20	
360	Mosoka	Yes	Yes	No	No	LANKA	b	0	75	25	1	2	4	
361	Guha Gaon	Yes	No	No	No	LANKA	c	0	4	2	2	1	1	
362	Jirim Gaon	Yes	Yes	No	Yes	LANKA	c	0	30	25	2	3	5	
363	Hajagapher	Yes	Yes	No	No	LANKA	b	0	5	10	10	15	50	
364	Hawaipur	Yes	Yes	Yes	No	LANKA	c	0	25	10	15	84	40	
365	Watijur-No.2 Bl	Yes	No	No	No	LANKA	c	0	108.8	0	0	520	0	
366	Watijur-2	Yes	Yes	Yes	Yes	LANKA	b	0	40	15	5	10	20	
367	Lambapathar	Yes	Yes	Yes	Yes	LANKA	c	0	179.2	0	0	0	288.4	
368	Kerelajan	Yes	No	No	No	LANKA	c	0	38.4	0	0	200.6	0	
369	Deklem	Yes	No	No	No	LANKA	c	0	78.7	0	0	200	0	
370	Ranaima	Yes	Yes	Yes	Yes	LANKA	b	0	50	10	15	20	25	
371	Maimaru Das Basti	Yes	No	No	No	LANKA	c	0	5	0	0	6	2	
372	Kheroni Maj Basti	Yes	No	No	No	LANKA	c	0	80	0	0	10	0	
373	Dekreng Pgr.	Yes	Yes	Yes	No	LANKA	c	128	0	60.8	0	0	47.2	
374	Baksadubi Pgr.	Yes	No	No	No	LANKA	c	0	35.3	0	0	230.7	0	
375	L.S.M. Farm	Yes	No	No	No			2	0	0	0	1	1	
376	Bogorighat	Yes	No	No	No	HOJAI	c	0	10	0	0	6	0	
377	Bogorighat No.1	Yes	No	No	No	HOJAI	c	0	10	0	0	0	0	
378	Kheroni Garo Gaon	Yes	No	No	No	LANKA	c	10	5	0	0	3	2	
379	Chera Pathar	Yes	No	No	No	HOJAI	c	0	20	0	0	5	5	
380	Cheng-Cheng Bil	Yes	No	No	No	HOJAI	c	0	62	0	0	59	20	

Land Use (in hectares rounded up to one										Area irrigated by source (in hectare).			Name of three most important commodities manufactured	Name of Village	Serial Number
Fallow lands other than current fallows	Current Fallows	Net Area Sown	Total Irrigated Land Area	Total Un-irrigated Land Area	Canals (C)	Wells/Tube-wells(W/TW)	Tanks/Lakes(T/L)	Water Falls(WF)	Others(O)	First	Second	Third			
110	111	112	113	114	115	116	117	118	119	120	121	122	2	1	
0	0	7.8	0	7.8	0	0	0	0	0					Belbari 356	
0	0	5.4	0	5.4	0	0	0	0	0					Bakrifanghaja 357	
10	0	0	0	0	0	0	0	0	0					Majiahadi 358	
30	20	18	0	18	0	0	0	0	0					Jiribasa 359	
1	0	0	0	0	0	0	0	0	0					Mosoka 360	
1	1	0	0	0	0	0	0	0	0					Guha Gaon 361	
1	2	10	6	4	1	4	0	1	0					Jirim Gaon 362	
18	10	0	0	0	0	0	0	0	0	0	Sugar	Rice	Rice	Hajagapher 363	
8	10	118	6	112	1	2	2	0	1	1	Sugar	Rice	Flour	Hawaiipur 364	
0	0	5	0	5	0	0	0	0	0					Watijur-No.2 Bl 365	
8	10	0	0	0	0	0	0	0	0	0	Sugar	Rice		Watijur-2 366	
0	0	2	0	2	0	0	0	0	0					Lambapathar 367	
0	0	8	0	8	0	0	0	0	0					Kerelajan 368	
0	0	4.2	0	4.2	0	0	0	0	0					Deklem 369	
5	0	0	0	0	0	0	0	0	0					Ranaima 370	
0	0	7	0	7	0	0	0	0	0					Maimaru Das Basti 371	
7	10	0	0	0	0	0	0	0	0					Kheroni Maj Basti 372	
0	0	0	0	0	0	0	0	0	0					Dekreng Pgr. 373	
0	0	16	0	16	0	0	0	0	0					Baksadubi Pgr. 374	
0	0	0	0	0	0	0	0	0	0					L.S.M. Farm 375	
0	0	10	0	10	0	0	0	0	0					Bogorighat 376	
0	0	16	0	16	0	0	0	0	0					Bogorighat No.1 377	
0	0	0	0	0	0	0	0	0	0					Kheroni Garo Gaon 378	
0	0	14	0	14	0	0	0	0	0					Chera Pathar 379	
10	0	49	0	49	0	0	0	0	0					Cheng-Cheng Bil 380	

Sr.No.	Name of Village	Location code no.	Total area of the village (in hectares rounded up to one decimal place)	Total population (2011 census)	Number of households (2011 census)	Number of educational amenities available. (in the village , the distance range code viz; a for 0-5 Kms and c for 10+ kms of nearest place where available is given).									
						Pre-Primary school (PP)	Primary school (P)	Middle school (M)	Secondary School (S)	Senior Secondary school (SS)	Degree college of arts science & commerce (ASC)	Engineering college(EC)	Medical college (MC)	Management institute (MI)	
1	2	3	4	5	6	7	8	9	10	11	12	13	14	15	
381	Theso Bil	295550	147	366	52	c	1	a	a	b	c	c	c	c	
382	Priloo	295551	60	570	89	c	1	1	b	b	b	c	c	c	
383	Engleng Gaon(Deuri)	295552	24	276	49	b	1	b	b	b	c	c	c	c	
384	Englong Parpan	295553	66.8	925	172		2	1	1	1	b	c	c	c	
385	Ramthepi	295555	0	1912	266	c	2	a	a	b	b	c	c	c	
386	Menmeji	295556	300	1629	249	b	2	2	b	b	b	c	c	c	
387	Mukhim	295557	169	732	112	b	2	2	a	c	c	c	c	c	
388	Lalmati	295558	13	622	101	b	1	1	1	b	b	c	c	c	
389	Enchin Langso	295559	8	129	22	c	2	a	a	a	c	c	c	c	
390	Rongphar Gaon	295560	80	555	94	b	2	a	a	c	c	c	c	c	
391	Borbali-2	295561	246	0	0										
392	Khandajan	295562	72	453	65	b	1	a	a	b	b	c	c	c	
393	Sildubi	295563	455	391	68	b	1	1	b	b	b	c	c	c	
394	Rebabali	295564	379	248	45	b	a	a	a	a	b	c	c	c	
395	Kathar Gaon	295565	2	176	28	c	1	a	a	b	b	c	c	c	
396	Klengdun Hanse Gaon	295566	15	159	24	a	a	a	a	a	a	c	c	c	
397	Kolonga	295567	85	78	14		1	b	b	b	b	c	c	c	
398	Kolonga-1	295568	46	810	153	1	1	b	b	b	b	c	c	c	
399	Langminso	295569	70	1227	227	c	2	b	b	c	c	c	c	c	
400	Kolonga-2	295570	85	446	108	c	1	a	b	b	b	c	c	c	
401	Jengkha Ronghang Gaon	295571	18	368	57	c	1	a	b	b	b	c	c	c	
402	Sitoli Jan	295572	235	524	78	c	1	b	b	b	b	b	c	c	
403	Deramukh	295573	409.3	968	182	c	1	1	a	a	c	c	c	c	
404	Phoroklangso	295574	39	63	11	c	a	b	c	c	c	c	c	c	
405	Karbi Rongsopi-1	295575	390	779	134	c	2	1	b	b	b	c	c	c	

(If not available within for < 5 Kms, b for 5-10 ere facility is					Number of Medical Amenities available. (If not available within the village , the distance range code viz; a for < 5 Kms, b for 5-10 Kms and c for 10+ kms of nearest place where facility is available is given).										Name of Village	Serial Number	
16	17	18	19	20	21	22	23	24	25	26	27	28	29	30	31		
Polytechnic (Pt)	Vocational training school /ITI	Non-formal training centre (NFTC)	Special school for disabled (SSD)	Others (specify)	Community health centre (CHC)	Primary health centre (PHC)	Primary health sub centre (PHS)	Maternity and child welfare centre (MCW)	T.B. clinic (TBC)	Hospital-allopathic (HA)	Hospital-alternative medicine (HO)	Dispensary (D)	Veterinary hospital (VH)	Mobile health clinic (MHC)	Family welfare centre (FWC)		
c	c	c	c	c	b	a	a	c	c	c	c	c	a	c	c		Theso Bil 381
c	c	c	c	c	b	b	b	b	c	b	c	b	b	c	c		Priloo 382
c	c	c	c	c	c	c	b	c	c	c	c	c	b	c	c		Engleng Gaon(Deuri) 383
c	c	c	c		c	c		c	c	c	c	c	a	c	c		Englong Parpan 384
c	c	c	c	c	c	c	b	c	c	c	c	c	c	c	c		Ramthepe 385
c	c	c	c		c	a	b	c	c	c	c	c	b	c	c		Menmeji 386
c	c	c	c	b	b	c	a	c	c	b	b	b	b	c	c		Mukhim 387
c	c	c	c	b	b	b	b	b	c	b	b	b	b	c	c		Lalmati 388
c	c	c	c	c	b	b	a	c	c	c	c	c	c	c	c		Enchin Langso 389
c	c	c	c	c	b	a	b	c	c	c	c	a	c	c	c		Rongphar Gaon 390
																	Borbali-2 391
c	c	c	c	b	b	a	b	c	c	c	c	b	b	c	c		Khandajan 392
c	c	b	c		c	c	c	c	c	c	c	b	b	c	c		Sildubi 393
c	c	c	c	b	b	b	a	c	c	c	b	b	b	c	c		Rebabali 394
c	c	c	c	c	c	b	a	c	c	c	c	c	a	c	c		Kathar Gaon 395
c	c	c	c	c	a	a	a	a	a	a	a	a	a	a	a		Klengdun Hanse Gaon 396
c	c	c	c	c	a	a	b	b	c	c	c	c	a	c	c		Kolonga 397
c	c	c	c	c	a	a	b	b	c	c	c	c	a	c	c		Kolonga-1 398
c	c	c	c	2	b	c	c		c	c	c	b	c	c	b		Langminso 399
c	c	c	c	c	b	b	a	c	c	c	c	c	a	c	b		Kolonga-2 400
c	c	c	c	c	c	c	b	c	c	c	c	c	c	c	c		Jengkha Ronghang Gaon 401
c	c	c	c		b	b	b	b	c	c	c	b	b	c	c		Sitoli Jan 402
c	c	c	c	c	c	c	b	c	c	c	b	b	b	c	c		Deramukh 403
c	c	c	c	c	c	b	b	c	c	c	c	c	b	c	c		Phoroklangso 404
c	c	c	c	c	b	c	b	c	c	b	b	b	b	c	c		Karbi Rongsopi-1 405

Sr.No.	Name of Village	Number of Non-Government Medical Amenities available.							Availability of drinking water - Yes / No							Availability of toilet & others Yes / No				
		Charitable non Govt. hospital/Nursing home.	Medical practitioner with MBBS Degree	Medical practitioner with other degree	Medical practitioner with no degree	Traditional practitioner and faith healer.	Medicine Shop	Others	Tap water (Treated/Untreated)	Well water (Covered / Uncovered well)	Hand Pump	Tube wells / Bore well	Spring	River / Canal	Tank / Pond / Lake	Others	Community toilet including bath.	Community toilet excluding bath.	Rural sanitary mart or sanitary hardware outlet available near the village.	Community bio- gas or recycle of waste for productive use.
1	2	32	33	34	35	36	37	38	39	40	41	42	43	44	45	46	47	48	49	50
381	Theso Bil	0	0	0	0	0	0	0	No	No	Yes	No	No	No	No	No	No	No	No	No
382	Priloo	0	0	0	0	0	0	0	No	Yes	Yes	Yes	No	No	No	No	No	No	No	No
383	Engleng Gaon(Deuri)	0	0	0	0	0	0	0	No	Yes	No	No	No	No	No	No	No	No	No	No
384	Englong Parpan	0	0	0	0	0	1	0	Yes	Yes	Yes	Yes	No	No	No	No	No	No	No	No
385	Ramthepi	0	0	0	0	0	1	0	Yes	Yes	Yes	No	No	No	No	No	No	No	No	No
386	Menmeji	0	0	0	0	0	1	0	Yes	Yes	Yes	No	No	No	No	No	No	No	No	No
387	Mukhim	0	0	0	0	0	0	0	Yes	Yes	Yes	No	Yes	Yes	No	No	No	No	No	No
388	Lalmati	0	0	0	0	0	0	0	No	No	Yes	No	No	Yes	No	No	No	No	No	No
389	Enchin Langso	0	0	0	0	0	0	0	No	Yes	No	No	No	No	No	No	No	No	No	No
390	Rongphar Gaon	0	0	0	0	0	0	0	No	Yes	Yes	No	No	Yes	No	No	No	No	No	No
391	Borbali-2																			
392	Khandajan	0	0	0	0	0	0	0	Yes	Yes	No	Yes	No	Yes	No	No	No	No	No	No
393	Sildubi	0	0	0	0	0	0	0	Yes	No	Yes	No	Yes	Yes	No	No	No	No	No	No
394	Rebabali	0	0	0	0	0	0	0	Yes	Yes	Yes	No	No	Yes	No	No	No	No	No	No
395	Kathar Gaon	0	0	0	0	0	0	0	No	Yes	No	No	No	No	No	No	No	No	No	No
396	Klengdun Hanse Gaon	0	0	0	0	0	0	0	No	Yes	No	No	No	No	No	No	No	No	No	No
397	Kolonga	0	0	0	0	0	0	0	Yes	Yes	No	No	No	No	No	No	No	No	No	No
398	Kolonga-1	0	0	0	0	0	0	0	Yes	Yes	No	No	No	No	No	No	No	No	No	No
399	Langminso	0	0	0	0	0	1	0	Yes	Yes	No	No	Yes	Yes	No	No	No	Yes	No	No
400	Kolonga-2	0	0	0	0	0	0	0	Yes	Yes	Yes	No	No	No	No	No	No	No	No	No
401	Jengkha Ronghang Gaon	0	0	0	0	0	0	0	No	Yes	Yes	No	Yes	No	No	No	No	No	No	No
402	Sitoli Jan	0	0	0	0	0	0	0	No	Yes	Yes	No	No	Yes	No	No	No	No	No	No
403	Deramukh	0	0	0	0	0	1	0	No	Yes	Yes	No	No	Yes	No	No	No	No	No	No
404	Phoroklangso	0	0	0	0	0	0	0	No	Yes	No	No	No	Yes	No	No	No	No	No	No
405	Karbi Rongsopi-1	0	0	0	0	0	0	0	Yes	Yes	Yes	Yes	No	No	No	No	No	No	No	No

Communication and transport facilities (If amenities available code -Yes is given except for Village Pin Code ,If not available within the village , the distance range code viz; a for < 5 Kms, b for 5-10 Kms and c for 10+ kms of nearest place where facility is available is given).																	Name of Village	Serial Number
51	52	53	54	55	56	57	58	59	60	61	62	63	64	65	66	67		
Post office(PO)	Sub post office (SPO)	Post & Telegraph office (P&TO)	Village Pin Code	Telephones (Land lines)	Public call office (PCO)	Mobile phone coverage	Internet cafes/ Common service centre (CSC)	Private courier facility	Bus service (Public & Private)	Railway stations	Auto/Modified Autos	Taxis and Vans	Tractors	Cycle-pulled rickshaws(Manual & Machine driven)	Carts driven by animals	Sea /River ferry service		
c	b	c	782435	a	a	Yes	c	c	Yes	c	c	c	c	b	Yes	b	Theso Bil	381
b	b	b	782448	b	b	b	b	c	Yes	c	c	c	c	b	Yes	b	Priloo	382
c	b	c	782448	c	c	Yes	c	c	Yes	c	c	b	b	b	b	c	Engleng Gaon(Deuri)	383
b		b	782448	b	b	Yes	b	b	Yes	c	c	c	Yes	c	Yes	b	Englong Parpan	384
b	a	b	782448	b	b	b	b	c	c	c	Yes	c	Yes	c	Yes	c	Ramthepe	385
	Yes	b		b	b	b	b	b	Yes	b	b	b	Yes	b	b	c	Menmeji	386
b	a	b	782435	b	b	a	b	b	b	b	b	b	b	b	Yes	Yes	Mukhim	387
b		b	782485	b	b	b	b	b	b	b	b	b	b	b	Yes	Yes	Lalmati	388
b	a	b	782448	b	b	a	b	b	b	c	c	c	b	c	Yes	b	Enchin Langso	389
b	a	c	782485	b	a	Yes	b	a	a	c	b	b	b	b	a	c	Rongphar Gaon	390
																	Borbali-2	391
b	a	b	782435	b	b	a	b	b	b	b	b	b	Yes	b	Yes	Yes	Khandajan	392
b		b	782435	Yes	b	b	b	b	b	b	b	b	b	b	b	b	Sildubi	393
b	a	b	782435	b	b	a	b	b	b	b	b	b	b	b	Yes	Yes	Rebabali	394
b	a	b	782448	b	a	a	b	c	c	c	c	c	b	b	Yes	a	Kathar Gaon	395
a	a	c	782485	a	a	Yes	a	a	a	c	a	a	Yes	Yes	Yes	b	Klengdun Hanse Gaon	396
a	a	b		a	a	c	c	c	b	c	c	c	c	b	c	c	Kolonga	397
a	a	b		a	a	c	c	c	b	b	c	c	c	b	c	c	Kolonga-1	398
b	c	c	782485	b	b	b	b	b	b	c	Yes	b	b	b	b	b	Langminso	399
b	a	b	782485	b	b	a	b	c	b	b	b	b	c	c	b	b	Kolonga-2	400
c	b	c	782448	c	c	c	c	c	c	c	c	c	c	c	Yes	b	Jengkha Ronghang Gaon	401
c	b	c	782485	c	b	b	c	c	c	c	c	c	b	c	b	b	Sitoli Jan	402
b	a	b	782448	b	b	a	b	b	b	b	b	b	b	b	Yes	Yes	Deramukh	403
b	b	c	782485	c	b	b	c	c	c	c	c	c	b	c	Yes	a	Phoroklangso	404
b	b	b	782488	b	b	b	b	c	c	c	c	c	c	c	c	Yes	Karbi Rongsopi-1	405

Sr.No.	Name of Village	Village connected to highways,village roads, banks & credit societies (If amenities available code -Yes is given, If not available within the village , the distance range code viz; a for < 5 Kms, b for 5-10 Kms and c for 10+ kms of nearest place where facility is available is given).												Availability of misc within the village , 1 kms of nearest place			
		Connected to national highway(NH)	Connected to state highway(SH)	Connected to major district road (MDR)	Connected to others district road	Pucca roads	Kutchcha roads	Water bounded macadam(WBM) roads	Navigable waterway (river/canal)(NW)	Footpaths (FP)	Commercial & Co-operative Banks	ATM	Agricultural Credit Societies	Self-Help Group (SHG)	Public distribution system (PDS) shop	Mandis / Regular market	Weekly Haat
1	2	68	69	70	71	72	73	74	75	76	77	78	79	80	81	82	83
381	Theso Bil	c	c	Yes	Yes	a	Yes	c	b	Yes	c	c	c	Yes	Yes	b	b
382	Priloo	c	c	Yes	Yes	b	Yes	c	Yes	Yes	b	c	c	a	a	b	b
383	Engleng Gaon(Deuri)	c	c	Yes	Yes	b	Yes	a	c	Yes	c	c	c	a	a	a	b
384	Englong Parpan	c	c	a	Yes	b	Yes	a	b	Yes	Yes	c	c	Yes	Yes	a	Yes
385	Ramthepi	c	c	b	Yes	b	Yes	Yes	b	Yes	b	c	b	Yes	a	a	a
386	Menmeji	c	c	b	Yes	Yes	Yes	Yes	Yes	Yes	Yes	b	c	Yes	Yes	Yes	Yes
387	Mukhim	c	c	b	Yes	a	Yes	a	Yes	Yes	c	b	c	Yes	Yes	b	Yes
388	Lalmati	c	c	b	Yes	a	Yes	a	Yes	Yes	c	b	c	Yes	Yes	a	Yes
389	Enchin Langso	c	c	b	Yes	b	Yes	b	b	Yes	b	c	c	Yes	a	b	b
390	Rongphar Gaon	c	c	a	Yes	a	Yes	a	c	Yes	b	c	c	a	a	b	b
391	Borbali-2																
392	Khandajan	c	c	b	Yes	a	Yes	a	Yes	Yes	b	b	c	Yes	a	b	b
393	Sildubi	c	c	c	Yes	a	Yes	a	Yes	Yes	c	b	c	Yes	a	c	b
394	Rebabali	b	c	b	Yes	a	Yes	a	Yes	Yes	c	b	c	a	a	b	b
395	Kathar Gaon	c	c	a	Yes	a	Yes	a	b	Yes	c	c	c	Yes	a	b	b
396	Klengdun Hanse Gaon	c	c	a	Yes	a	Yes	a	b	Yes	a	c	c	a	a	b	b
397	Kolonga	c	c	c	c	b	b	b	b	Yes	c	b	c	a	a	b	b
398	Kolonga-1	c	c	c	Yes	b	Yes	b	b	Yes	b	b	c	Yes	a	a	b
399	Langminso	c	c	b	Yes	a	Yes	Yes	c	Yes	b	c	b	Yes	a	a	a
400	Kolonga-2	c	c	b	Yes	a	Yes	b	b	Yes	b	c	b	a	a	a	a
401	Jengkha Ronghang Gaon	c	c	b	Yes	b	Yes	a	b	Yes	c	c	c	Yes	Yes	a	Yes
402	Sitoli Jan	c	c	b	Yes	b	Yes	a	Yes	Yes	c	c	c	Yes	a	a	a
403	Deramukh	c	c	b	Yes	b	Yes	a	Yes	Yes	a	b	c	Yes	a	a	a
404	Phoroklangso	c	c	b	c	b	Yes	b	b	Yes	b	c	c	a	a	a	a
405	Karbi Rongsopi-1	c	c	b	Yes	b	Yes	b	b	Yes	c	c	c	a	a	b	b

ellaneous facilities (If amenities available code -Yes is given, If not available the distance range code viz; a for < 5 Kms, b for 5-10 Kms and c for 10+ e where facility is available is given).

84	85	86	87	88	89	90	91	92	93	94	95	96	97	Name of Village	Serial Number
c	b	Yes	a	a	c	c	b	c	c	c	b	c	b	Theso Bil	381
b	c	Yes	c	Yes	c	c	c	c	c	c	b	Yes	c	Priloo	382
c	c	Yes	Yes	c	c	c	c	c	c	c	c	Yes	c	Engleng Gaon(Deuri)	383
b	c	Yes	c	Yes	c	Yes	c	c	c	c	b	Yes	c	Englong Parpan	384
c	c	Yes	c	Yes	c	Yes	c	c	c	c	b	Yes	c	Ramthepe	385
Yes	c	Yes	Yes	Yes	b	Yes	Yes	Yes	b	Yes	Yes	Yes	Yes	Menmeji	386
b	c	Yes	b	Yes	b	b	b	b	b	b	b	Yes	c	Mukhim	387
b	b	Yes	b	Yes	b	b	b	b	b	b	b	Yes	b	Lalmati	388
c	b	Yes	b	c	c	c	c	c	c	c	b	b	b	Enchin Langso	389
b	b	Yes	b	Yes	c	a	a	c	c	c	a	Yes	b	Rongphar Gaon	390
														Borbali-2	391
b	c	Yes	b	Yes	b	a	b	b	b	b	b	b	c	Khandajan	392
b	c	Yes	Yes	c	b	b	b	b	b	b	Yes	b	a	Sildubi	393
b	c	a	b	c	b	a	b	b	b	b	b	b	c	Rebabali	394
c	b	Yes	b	c	c	a	c	c	c	c	c	Yes	c	Kathar Gaon	395
c	a	a	Yes	c	a	a	a	a	c	a	a	a	a	Klengdun Hanse Gaon	396
c	a	Yes	c	c	c	a	b	a	c	c	b	Yes	c	Kolonga	397
c	b	Yes	c	Yes	c	Yes	b	c	c	c	b	Yes	c	Kolonga-1	398
b	b	Yes	c	Yes	b	Yes	b	b	c	c	c	Yes	b	Langminso	399
c	b	Yes	c	c	b	a	b	b	a	a	c	b	b	Kolonga-2	400
c	c	c	Yes	c	b	c	b	c	c	c	c	c	c	Jengkha Ronghang Gaon	401
c	c	Yes	Yes	Yes	c	c	c	c	c	c	c	Yes	c	Sitoli Jan	402
b	c	Yes	b	Yes	b	Yes	b	b	b	c	b	Yes	c	Deramukh	403
c	c	c	Yes	c	b	c	c	c	c	c	c	c	c	Phoroklangso	404
c	b	Yes	c	Yes	c	c	c	c	c	c	c	Yes	c	Karbi Rongsopi-1	405

Sr.No.	Name of Village	Availability of electricity (Yes/No)				Land Use								
						Nearest Town		Area under different types of land use decimal place)						
						Name	Distance range code i.e. a for < 5 Kms, b for 5-10 Kms and c for 10+ kms .	Forests	Area under Non-agricultural Uses	Barren and Un-cultivable land	Permanent Pastures and Other Grazing Lands	Land Under Miscellaneous Tree Crops etc.	Culturable Waste Land	
98	99	100	101	102	103	104	105	106	107	108	109			
381	Theso Bil	Yes	No	No	No	DONKAMUKAM	c	0	50	0	0	80	0	
382	Priloo	Yes	No	No	No	LANKA	c	0	15	10	0	12	3	
383	Engleng Gaon(Deuri)	Yes	No	No	No	DONKAMOKAM	c	18	4	0	0	2	0	
384	Englong Parpan	Yes	No	No	No	HOJAI	c	0	25	0	0	0	10.4	
385	Ramthepi	Yes	No	No	No	LANKA	c	0	0	0	0	0	0	
386	Menmeji	Yes	No	No	No	HOJAI	b	0	100	0	0	20	0	
387	Mukhim	Yes	No	No	No	HOJAI	b	0	70	50	0	15	0	
388	Lalmati	Yes	No	No	No	HOJAI	b	0	10	0	0	0	0	
389	Enchin Langso	No	No	No	No	DONKA	b	3	0	0	0	2	3	
390	Rongphar Gaon	Yes	No	No	No	DONKAMUKAM	b	20	10	5	0	15	10	
391	Borbali-2					LANKA	c	0	50	6	0	70	40	
392	Khandajan	Yes	Yes	No	No	HOJAI	b	0	20	5	0	5	0	
393	Sildubi	Yes	No	No	No	HOJAI	c	0	110	40	0	30	45	
394	Rebabali	Yes	No	No	No	HOJAI	b	0	70	25	0	95	30	
395	Kathar Gaon	Yes	No	No	No	DONKA	b	0	1	0	0	1	0	
396	Klengdun Hanse Gaon	Yes	No	No	No			0	0	0	0	3	0	
397	Kolonga	No	No	No	No	DONKAMUKAM	b	0	25	10	10	15	5	
398	Kolonga-1	Yes	No	No	No	DONKAMUKAM	b	0	11	5	5	5	5	
399	Langminso	Yes	No	No	No	DONKAMONKA	b	20	10	0	0	10	10	
400	Kolonga-2	Yes	No	No	No	DONKA	b	0	0	0	0	0	0	
401	Jengkha Ronghang Gaon	Yes	No	No	No	LANKA	c	0	10	0	0	0	3	
402	Sitoli Jan	No	No	No	No	DANKA	c	0	60	0	0	0	70	
403	Deramukh	Yes	No	No	No	HOJAI	b	0	90	0	19	160	40	
404	Phoroklangso	Yes	No	No	No	DONKA	c	0	15	5	0	5	0	
405	Karbi Rongsopi-1	Yes	No	No	No	DONKA	b	0	140	0	0	20	60	

Land Use (in hectares rounded up to one										Area irrigated by source (in hectare).			Name of three most important commodities manufactured			Name of Village	Serial Number
Fallow lands other than current fallows	Current Fallows	Net Area Sown	Total Irrigated Land Area	Total Un-irrigated Land Area	Canals (C)	Wells/Tube-wells(W/TW)	Tanks/Lakes(T/L)	Water Falls(WF)	Others(O)	First	Second	Third					
110	111	112	113	114	115	116	117	118	119	120	121	122	2	1			
10	7	0	0	0	0	0	0	0	0				Theso Bil	381			
10	0	10	0	10	0	0	0	0	0				Priloo	382			
0	0	0	0	0	0	0	0	0	0				Engleng Gaon(Deuri)	383			
0	5.4	26	0	26	0	0	0	0	0				Englong Parpan	384			
0	0	0	0	0	0	0	0	0	0				Ramthepi	385			
120	35	25	0	25	0	0	0	0	0				Menmeji	386			
0	0	34	0	34	0	0	0	0	0				Mukhim	387			
0	0	3	0	3	0	0	0	0	0				Lalmati	388			
0	0	0	0	0	0	0	0	0	0				Enchin Langso	389			
0	0	20	0	20	0	0	0	0	0				Rongphar Gaon	390			
0	0	80	0	80	0	0	0	0	0				Borbali-2	391			
0	0	42	0	42	0	0	0	0	0				Khandajan	392			
0	60	170	0	170	0	0	0	0	0				Sildubi	393			
0	69	90	0	90	0	0	0	0	0				Rebabali	394			
0	0	0	0	0	0	0	0	0	0				Kathar Gaon	395			
0	0	12	12	0	0	0	0	12	0				Klengdun Hanse Gaon	396			
10	5	5	0	5	0	0	0	0	0				Kolonga	397			
5	5	5	0	5	0	0	0	0	0				Kolonga-1	398			
0	0	20	20	0	20	0	0	0	0				Langminso	399			
5	5	75	0	75	0	0	0	0	0				Kolonga-2	400			
0	0	5	0	5	0	0	0	0	0				Jengkha Ronghang Gaon	401			
0	0	105	0	105	0	0	0	0	0				Sitoli Jan	402			
0	0	100.3	0	100.3	0	0	0	0	0				Deramukh	403			
0	4	10	0	10	0	0	0	0	0				Phoroklangso	404			
70	0	100	0	100	0	0	0	0	0	0	0	0	Sugar Karbi Rongsopi-1	405			

Sr.No.	Name of Village	Location code no.	Total area of the village (in hectares rounded up to one decimal place)	Total population (2011 census)	Number of households (2011 census)	Number of educational amenities available. (in the village , the distance range code viz; a for 0-5 Kms and c for 10+ kms of nearest place where available is given).									
						Pre-Primary school (PP)	Primary school (P)	Middle school (M)	Secondary School (S)	Senior Secondary school (SS)	Degree college of arts science & commerce (ASC)	Engineering college(EC)	Medical college (MC)	Management institute (MI)	
1	2	3	4	5	6	7	8	9	10	11	12	13	14	15	
406	Karbi Rongsopi-2	295576	200	854	136	c	1	a	a	c	c	c	c	c	
407	Kolonga D C R F	295577	4	0	0										
408	Rongklirdap Tokli Gaon	295578	9	729	177	c	1	b	b	b	c	c	c	c	
409	Rongmindar Ronghong Gaon	295579	5	183	47	c	a	b	b	b	b	c	c	c	
410	Dima Gaon-1	295580	12	13	2	c	a	a	a	a	a	c	c	a	
411	Dima Gaon-2	295581	70	0	0										
412	Uttar Bali Gaon	295582	5	303	43	c	1	b	b	b	c	c	c	c	
413	Harsing Bey Gaon	295583	211	24	4	c	b	b	b	b	c	c	c	c	
414	Kelengdun Teron Gaon	295584	13	63	10	c	a	b	b	b	c	c	c	c	
415	Kamar Hanse	295585	12	262	41	c	a	b	b	c	c	c	c	c	
416	Basa Rongphar	295586	3.1	200	29	a	1	a	b	a	c	c	c	c	
417	Rongkuru	295587	35	318	52	c	1	a	a	a	c	c	c	c	
418	Ingti Kaibong	295588	206	428	62	c	1	b	b	b	b	c	c	c	
419	Kuthepi Nepali Gaon	295589	3.3	1119	207	c	1	2	a	b	b	c	c	c	
420	Kuthepi Terang Gaon	295590	25	491	79	1	1	1	b	b	b	c	c	c	
421	Borsing Engleng	295591	201	258	40	a	1	a	a	a	c	c	c	c	
422	Sar-Senot	295592	206	99	14	c	1	a	a	a	c	c	c	c	
423	Mulokbong	295593	70	343	61	c	1	a	a	c	c	c	c	c	
424	Rongphar Senot	295594	12	155	25	c	a	a	a	a	c	c	c	c	
425	Notun Ghelani	295595	160	410	73	c	1	1	a	a	c	c	c	c	
426	Pub Ghelani	295596	325	417	77	1	1	a	a	a	a	c	c	c	
427	Mugasong	295597	436	1600	291	c	3	2	1	b	b	c	c	c	
428	Tumpreng Bazaar	295598	6	237	50	1	1	1		1	b	c	c	c	
429	Tumpreng	295599	451	226	50	1	1	1		1	c	c	c	c	
430	Hatimora	295600	281	640	124	c	1	a	b	b	c	c	c	c	

(If not available within for < 5 Kms, b for 5-10 ere facility is					Number of Medical Amenities available. (If not available within the village , the distance range code viz; a for < 5 Kms, b for 5-10 Kms and c for 10+ kms of nearest place where facility is available is given).										Name of Village	Serial Number	
16	17	18	19	20	21	22	23	24	25	26	27	28	29	30	31		
Polytechnic (Pt)	Vocational training school /ITI	Non-formal training centre (NFTC)	Special school for disabled (SSD)	Others (specify)	Community health centre (CHC)	Primary health centre (PHC)	Primary health sub centre (PHS)	Maternity and child welfare centre (MCW)	T.B. clinic (TBC)	Hospital-allopathic (HA)	Hospital-alternative medicine (HO)	Dispensary (D)	Veterinary hospital (VH)	Mobile health clinic (MHC)	Family welfare centre (FWC)		
c	c	c	c	c	c	a	a	c	c	c	c	c	b	c	c	2	Karbi Rongsopi-2 406
																	Kolonga D C R F 407
c	c	c	c	c	c	c	b	c	c	b	c	c	b	c	b		Rongklirdap Tokli Gaon 408
c	c	c	c	c	c	c	b	c	c	c	c	c	c	c	c		Rongmindar Ronghong Gaon 409
a	a	a	a	c	a	a	a	a	a	a	a	a	a	a	a		Dima Gaon-1 410
																	Dima Gaon-2 411
c	c	c	c	c	b	b	b	b	b	b	b	b	b	b	b		Uttar Bali Gaon 412
c	c	b	b	b	b	b	b	b	c	c	c	b	b	c	b		Harsing Bey Gaon 413
c	c	b	c	b	b	b	b	b	c	c	c	b	c	c	b		Kelengdun Teron Gaon 414
c	b	c	b	b	b	b	a	b	c	c	c	b	b	c	b		Kamar Hanse 415
c	c	c	c	c	a	a	a	a	a	a	a	a	a	a	a		Basa Rongphar 416
c	c	c	c	c	c	c	b	c	c	c	c	c	b	c	c		Rongkuru 417
c	c	c	c	c	b	b	b	b	b	b	b	b	b	b	b		Ingti Kaibong 418
c	c				a	a	a	a	a	a	a	a	a	a	a		Kuthepi Nepali Gaon 419
c	c	c	c	c	c	b	b	c	c	c	c	b	b	c	c		Kuthepi Terang Gaon 420
c	c	c	c	c	a	a	a	a	a	a	c	a	a	a	a		Borsing Engleng 421
c	c	c	c	c	c	a	a	c	c	c	c	a	a	c	c		Sar-Senot 422
c	c	c	c	c	a	c	c	c	c	c	c	a	c	c	c		Mulokbong 423
c	c	c	c	c	c	a	a	c	c	c	c	c	a	c	c		Rongphar Senot 424
c	c	c	c	c	c	a	a	c	c	a	a	c	c	c	a		Notun Ghelani 425
c	c	c	c	c	c	a	a	c	c	c	c	c	a	c	c		Pub Ghelani 426
c	c	c	c	c	b	b	b	b	b	b	b	b	b	b	b		Mugasong 427
c	c	c	c	c	c	c	l	c	c	c	c	b	c	c	c		Tumpreng Bazaar 428
c	c	c	c	c	c	c	l	c	c	c	c	a	c	b	c		Tumpreng 429
c	c	c	c	c	b	b	b	c	c	c	c	c	b	b	b		Hatimora 430

Sr.No.	Name of Village	Number of Non-Government Medical Amenities available.							Availability of drinking water - Yes / No							Availability of toilet & others Yes / No				
		Charitable non Govt. hospital/Nursing home.	Medical practitioner with MBBS Degree	Medical practitioner with other degree	Medical practitioner with no degree	Traditional practitioner and faith healer.	Medicine Shop	Others	Tap water (Treated/Untreated)	Well water (Covered / Uncovered well)	Hand Pump	Tube wells / Bore well	Spring	River / Canal	Tank / Pond / Lake	Others	Community toilet including bath.	Community toilet excluding bath.	Rural sanitary mart or sanitary hardware outlet available near the village.	Community bio-gas or recycle of waste for productive use.
1	2	32	33	34	35	36	37	38	39	40	41	42	43	44	45	46	47	48	49	50
406	Karbi Rongsopi-2	0	0	0	0	0	0	0	Yes	Yes	Yes	No	No	No	Yes	No	No	No	No	No
407	Kolonga D C R F																			
408	Rongklirdap Tokli Gaon	0	0	0	0	0	0	0	Yes	Yes	Yes	Yes	No	No	No	No	No	No	No	No
409	Rongmindar Ronghong Gaon	0	0	0	0	0	0	0	No	Yes	No	Yes	No	No	No	No	No	No	No	No
410	Dima Gaon-1	0	0	0	0	0	0	0	No	No	No	Yes	No	No	Yes	No	No	No	No	No
411	Dima Gaon-2																			
412	Uttar Bali Gaon	0	0	0	0	0	0	0	Yes	No	No	Yes	No	No	No	No	No	No	No	No
413	Harsing Bey Gaon	0	0	0	0	0	0	0	No	No	No	Yes	No	No	No	No	No	No	No	No
414	Kelengdun Teron Gaon	0	0	0	0	0	0	0	No	Yes	No	Yes	No	No	No	No	No	No	No	No
415	Kamar Hanse	0	0	0	0	0	0	0	Yes	Yes	No	Yes	No	No	No	No	No	No	No	No
416	Basa Rongphar	0	0	0	0	0	0	0	No	Yes	Yes	No	No	No	No	No	No	No	No	No
417	Rongkuru	0	0	0	0	0	0	0	No	Yes	Yes	No	No	Yes	No	No	No	No	No	No
418	Ingti Kaibong	0	0	0	0	0	0	0	Yes	Yes	Yes	No	No	No	Yes	No	No	No	No	No
419	Kuthepi Nepali Gaon	0	0	0	0	0	1	0	Yes	Yes	No	No	No	No	No	No	No	No	No	No
420	Kuthepi Terang Gaon	0	0	0	0	0	0	0	No	Yes	No	No	No	Yes	Yes	No	No	No	No	No
421	Borsing Engleng	0	0	0	0	0	0	0	No	Yes	No	No	Yes	Yes	Yes	No	No	No	No	No
422	Sar-Senot	0	0	0	0	0	0	0	No	Yes	Yes	Yes	No	Yes	No	No	No	No	No	No
423	Mulokbong	0	0	0	0	0	0	0	Yes	No	No	No	Yes	No	No	No	No	No	No	No
424	Rongphar Senot	0	0	0	0	0	0	0	No	Yes	Yes	No	No	Yes	No	No	No	No	No	No
425	Notun Ghelani	0	0	0	0	0	0	0	Yes	No	Yes	No	No	No	No	No	No	No	No	No
426	Pub Ghelani	0	0	0	0	0	0	0	No	Yes	Yes	No	No	No	No	No	No	No	No	No
427	Mugasong	0	0	0	0	0	1	0	Yes	Yes	Yes	Yes	No	Yes	No	No	No	No	No	No
428	Tumpreng Bazaar	0	0	0	1	0	1	0	Yes	Yes	Yes	Yes	No	Yes	No	No	No	No	No	No
429	Tumpreng	0	0	0	1	0	0	0	Yes	Yes	Yes	No	No	Yes	Yes	No	No	No	No	No
430	Hatimora	0	0	0	0	0	0	0	Yes	Yes	Yes	Yes	No	Yes	No	No	No	No	No	No

Communication and transport facilities (If amenities available code -Yes is given except for Village Pin Code ,If not available within the village , the distance range code viz; a for < 5 Kms, b for 5-10 Kms and c for 10+ kms of nearest place where facility is available is given).																	Name of Village	Serial Number	
51	52	53	54	55	56	57	58	59	60	61	62	63	64	65	66	67			
Post office(PO)	Sub post office (SPO)	Post & Telegraph office (P&TO)	Village Pin Code	Telephones (Land lines)	Public call office (PCO)	Mobile phone coverage	Internet cafes/ Common service centre (CSC)	Private courier facility	Bus service (Public & Private)	Railway stations	Auto/Modified Autos	Taxis and Vans	Tractors	Cycle-pulled rickshaws(Manual & Machine driven)	Carts driven by animals	Sea /River ferry service			
b	b	b	782485	b	b	b	b	b	b	b	b	b	b	b	b	b	2	Karbi Rongsopi-2	406
																		Kolonga D C R F	407
c	b	c	782485	c	b	b	b	c	c	c	c	c	b	c	Yes	b		Rongklirdap Tokli Gaon	408
c	b	c	782448	c	c	c	c	c	c	c	c	c	b	c	Yes	b		Rongmindar Ronghong Gaon	409
a	a	c		a	a	b	c	c	a	c	a	a	c	c	c	c		Dima Gaon-1	410
																		Dima Gaon-2	411
b	b	c		b	b	Yes	c	c	b	b	b	b	b	b	b	b		Uttar Bali Gaon	412
c	b	c	782485	a	b	Yes	c	c	Yes	c	c	c	c	b	c	c		Harsing Bey Gaon	413
c	b	c	782485	a	b	b	b	b	b	c	b	b	b	b	c	a		Kelengdun Teron Gaon	414
c	b	c	782485	a	a	Yes	b	a	Yes	c	b	b	b	b	c	a		Kamar Hanse	415
a	a	c		a	a	Yes	c	c	a	c	c	c	c	c	c	c		Basa Rongphar	416
c	b	c	782435	c	c	a	c	c	c	c	c	c	b	c	b	b		Rongkuru	417
b	b	b		b	b	Yes	c	b	b	c	b	b	c	b	c	c		Ingti Kaibong	418
a	a	c	782485	a	a	Yes	b	a	a	c	Yes	a	Yes	Yes	Yes	b		Kuthepi Nepali Gaon	419
a	a	b		a	a	b	c	c	b	c	b	c	c	b	c	c		Kuthepi Terang Gaon	420
a	a	a		a	a	Yes	c	c	Yes	a	c	c	c	c	c	c		Borsing Engleng	421
a	a	a		a	a	a	c	c	a	c	c	c	c	a	c	c		Sar-Senot	422
a	c	c	782485	a	a	Yes	a	a	a	c	a	a	c	a	c	c		Mulokbong	423
a	a	a		a	c	b	c	c	a	c	c	c	c	a	c	c		Rongphar Senot	424
a	a	a		a	a	c	c	c	a	c	a	c	c	a	c	c		Notun Ghelani	425
a	a	a		a	a	b	b	c	a	c	a	c	c	a	c	c		Pub Ghelani	426
a	a	a		a	a	Yes	b	b	Yes	b	a	a	b	b	b	b		Mugasong	427
		b	782485	Yes	a	Yes	b	b	Yes	b	b	Yes	Yes	Yes	Yes	Yes		Tumprong Bazaar	428
		c	782485	Yes	a	Yes	a	c	Yes	c	c	Yes	Yes	Yes	Yes	Yes		Tumprong	429
a	a	a		a	a	Yes	b	b	Yes	b	b	b	b	b	b	b		Hatimora	430

Sr.No.	Name of Village	Village connected to highways,village roads, banks & credit societies (If amenities available code -Yes is given, If not available within the village , the distance range code viz; a for < 5 Kms, b for 5-10 Kms and c for 10+ kms of nearest place where facility is available is given).												Availability of misc within the village , 1 kms of nearest place			
		Connected to national highway(NH)	Connected to state highway(SH)	Connected to major district road (MDR)	Connected to others district road	Pucca roads	Kutchcha roads	Water bounded macadam(WBM) roads	Navigable waterway (river/canal)(NW)	Footpaths (FP)	Commercial & Co-operative Banks	ATM	Agricultural Credit Societies	Self-Help Group (SHG)	Public distribution system (PDS) shop	Mandis / Regular market	Weekly Haat
1	2	68	69	70	71	72	73	74	75	76	77	78	79	80	81	82	83
406	Karbi Rongsopi-2	c	c	b	Yes	a	Yes	b	b	Yes	a	c	c	Yes	a	a	a
407	Kolonga D C R F																
408	Rongklirdap Tokli Gaon	c	c	b	Yes	b	Yes	b	b	Yes	a	c	c	Yes	a	a	a
409	Rongmindar Ronghong Gaon	c	c	c	Yes	b	Yes	b	b	Yes	a	c	c	a	a	a	a
410	Dima Gaon-1	c	c	a	a	a	a	b	b	Yes	c	c	c	a	a	b	b
411	Dima Gaon-2																
412	Uttar Bali Gaon	c	c	b	Yes	b	Yes	b	b	Yes	c	c	c	Yes	c	c	c
413	Harsing Bey Gaon	c	c	Yes	b	a	b	b	b	Yes	b	c	c	Yes	Yes	a	a
414	Kelengdun Teron Gaon	c	c	a	c	a	Yes	b	a	Yes	b	c	c	Yes	a	a	a
415	Kamar Hanse	c	c	Yes	Yes	b	Yes	b	a	Yes	b	c	b	Yes	a	a	a
416	Basa Rongphar	c	c	b	Yes	a	Yes	a	b	Yes	b	c	b	a	a	a	a
417	Rongkuru	c	c	b	Yes	b	Yes	b	b	Yes	a	c	c	a	a	a	a
418	Ingti Kaibong	c	c	c	Yes	b	Yes	b	b	Yes	b	c	c	a	a	a	a
419	Kuthepi Nepali Gaon	c	c	a	Yes	a	Yes	Yes	c	Yes	b	c	b	Yes	a	a	a
420	Kuthepi Terang Gaon	c	c	c	Yes	b	Yes	b	a	Yes	b	b	c	Yes	a	a	a
421	Borsing Engleng	c	c	Yes	Yes	b	Yes	b	b	Yes	a	c	c	a	a	a	a
422	Sar-Senot	c	c	c	c	b	Yes	b	a	Yes	b	a	c	a	a	b	b
423	Mulokbong	c	c	a	Yes	a	Yes	a	c	Yes	b	c	b	Yes	a	a	a
424	Rongphar Senot	c	c	c	Yes	b	Yes	b	a	Yes	c	a	c	Yes	a	b	b
425	Notun Ghelani	c	c	c	Yes	b	Yes	a	a	Yes	c	a	c	Yes	a	c	c
426	Pub Ghelani	c	c	c	Yes	b	Yes	b	b	Yes	c	a	c	Yes	a	c	b
427	Mugasong	b	b	b	Yes	Yes	Yes	Yes	Yes	Yes	b	b	c	a	a	a	a
428	Tumpreng Bazaar	c	c	Yes	Yes	b	Yes	c	c	Yes	b	b	b	Yes	a	a	a
429	Tumpreng	c	c	Yes	Yes	b	Yes	c	c	Yes	c	c	c	Yes	a	a	a
430	Hatimora	b	b	b	Yes	a	Yes	a	a	Yes	b	b	c	Yes	a	a	a

ellaneous facilities (If amenities available code -Yes is given, If not available the distance range code viz; a for < 5 Kms, b for 5-10 Kms and c for 10+ e where facility is available is given).

84	85	86	87	88	89	90	91	92	93	94	95	96	97	Name of Village	Serial Number
b	b	Yes	b	Yes	b	Yes	c	c	b	b	b	Yes	b	Karbi Rongsopi-2	406
														Kolonga D C R F	407
b	c	b	b	Yes	c	c	c	c	c	c	c	Yes	c	Rongklirdap Tokli Gaon	408
c	c	a	c	a	c	a	c	c	c	c	c	c	c	Rongmindar Ronghong Gaon	409
a	a	a	a	a	c	a	a	c	c	c	a	a	a	Dima Gaon-1	410
														Dima Gaon-2	411
b	b	b	b	b	b	b	b	b	b	b	b	b	b	Uttar Bali Gaon	412
c	c	b	b	b	c	b	b	c	a	c	c	b	c	Harsing Bey Gaon	413
c	b	b	b	a	b	b	b	c	c	c	b	b	b	Kelengdun Teron Gaon	414
c	b	b	a	a	a	a	b	c	c	c	b	b	b	Kamar Hanse	415
a	b	Yes	a	b	a	a	a	a	a	a	a	a	a	Basa Rongphar	416
c	c	Yes	c	b	c	a	c	c	c	c	c	c	c	Rongkuru	417
b	b	b	b	b	b	b	b	b	b	b	b	b	b	Ingti Kaibong	418
c	b	Yes	b	Yes	c	Yes	a	b	c	c	a	Yes	a	Kuthepi Nepali Gaon	419
c	a	Yes	b	Yes	c	c	b	c	c	c	b	c	c	Kuthepi Terang Gaon	420
a	a	Yes	a	a	a	c	a	c	c	c	a	Yes	a	Borsing Engleng	421
c	a	Yes	c	a	c	c	c	c	c	c	a	c	c	Sar-Senot	422
a	a	b	a	a	c	a	a	c	c	c	a	Yes	a	Mulokbong	423
b	a	c	c	a	c	a	c	c	c	c	a	c	c	Rongphar Senot	424
a	a	Yes	c	a	c	a	a	c	c	c	a	c	c	Notun Ghelani	425
a	c	Yes	b	c	c	c	a	a	c	c	a	c	c	Pub Ghelani	426
a	a	Yes	a	Yes	a	Yes	a	a	a	a	a	Yes	b	Mugasong	427
b	Yes	Yes	c	c	c	c	c	c	c	c	Yes	Yes	c	Tumpreng Bazaar	428
a	Yes	Yes	c	c	c	b	c	c	c	c	Yes	Yes	c	Tumpreng	429
a	a	Yes	a	Yes	b	a	a	a	a	a	a	b	a	Hatimora	430

Sr.No.	Name of Village	Availability of electricity (Yes/No)				Land Use								
						Nearest Town	Area under different types of land use decimal place)							
		Power Supply for Domestic Use (ED)	Power Supply for Agricultural Use (EAG)	Power Supply for Commercial Use (EC)	Power Supply for All Uses (EA)	Name	Distance range code i.e. a for < 5 Kms, b for 5-10 Kms and c for 10+ kms .	Forests	Area under Non-agricultural Uses	Barren and Un-cultivable land	Permanent Pastures and Other Grazing Lands	Land Under Miscellaneous Tree Crops etc.	Culturable Waste Land	
98	99	100	101	102	103	104	105	106	107	108	109			
406	Karbi Rongsopi-2	Yes	Yes	No	No	DONKA	b	0	50	50	0	20	10	
407	Kolonga D C R F							0	0	0	0	0	0	
408	Rongklirdap Tokli Gaon	Yes	No	No	No	DANKA	c	0	5	0	0	4	0	
409	Rongmindar Ronghong Gaon	No	No	No	No	DANKA	c	0	2	0	0	2	1	
410	Dima Gaon-1	No	No	No	No	DONKA	a	0	0	0	0	0	2	
411	Dima Gaon-2							0	12	0	0	0	13	
412	Uttar Bali Gaon	Yes	No	No	No	DONKA	b	0	0	0	0	0	2	
413	Harsing Bey Gaon	Yes	No	No	No	DONKA	b	0	0	0	0	0	211	
414	Kelengdun Teron Gaon	No	No	No	No	DONGKAMUKAM	b	0	0	0	0	2	1	
415	Kamar Hanse	Yes	No	No	No	DONKA	b	0	0	0	0	0	7	
416	Basa Rongphar	Yes	No	No	No	DONKA	a	0	0	0	0	0	0	
417	Rongkuru	Yes	No	No	No	HOJAI	c	0	20	0	0	0	5	
418	Ingte Kaibong	Yes	No	No	No	DONKA	b	0	0	0	100	50	5	
419	Kuthepi Nepali Gaon	Yes	No	No	No	DONKA		0	0	0	0	3.3	0	
420	Kuthepi Terang Gaon	No	No	No	No	DONKAMUKAM	b	0	5	4	3	3	2	
421	Borsing Engleng	Yes	No	No	No	DONKA	a	0	70	20	21	60	7	
422	Sar-Senot	Yes	Yes	No	No	DONKAMUKAM	a	0	55	20	20	25	26	
423	Mulokbong	Yes	No	No	No	DANKAMUKAM	a	10	0	0	0	20	20	
424	Rongphar Senot	Yes	No	No	No	DONKAMUKAM	a	0	0	0	0	0	0	
425	Notun Ghelani	Yes	Yes	No	No	DONKAMUKAM	a	0	29	28	21	15	12	
426	Pub Ghelani	Yes	No	No	No	DONKAMUKAM	a	0	60	25	45	45	30	
427	Mugasong	Yes	No	No	No	DONKA	b	0	36	0	0	250	0	
428	Tumpreng Bazaar	Yes	Yes	Yes	Yes	DONKA	b	0	1	0.5	0.5	1	0.5	
429	Tumpreng	Yes	Yes	Yes	Yes	DONKA	b	0	40	20	25	35	30	
430	Hatimora	Yes	No	No	No	DONKA	b	10	61	70	0	80	4	

Land Use (in hectares rounded up to one										Area irrigated by source (in hectare).			Name of three most important commodities manufactured	Name of Village	Serial Number
Fallow lands other than current fallows	Current Fallows	Net Area Sown	Total Irrigated Land Area	Total Un-irrigated Land Area	Canals (C)	Wells/Tube-wells(W/TW)	Tanks/Lakes(T/L)	Water Falls(WF)	Others(O)	First	Second	Third			
110	111	112	113	114	115	116	117	118	119	120	121	122	2	1	
0	40	30	0	30	0	0	0	0	0				Karbi Rongsopi-2	406	
0	0	4	4	0	0	0	0	0	4				Kolonga D C R F	407	
0	0	0	0	0	0	0	0	0	0				Rongklirdap Tokli Gaon	408	
0	0	0	0	0	0	0	0	0	0				Rongmindar Ronghong Gaon	409	
0	0	10	0	10	0	0	0	0	0				Dima Gaon-1	410	
0	0	45	15	30	0	0	4	2	9				Dima Gaon-2	411	
0	0	3	0	3	0	0	0	0	0				Uttar Bali Gaon	412	
0	0	0	0	0	0	0	0	0	0				Harsing Bey Gaon	413	
0	0	10	0	10	0	0	0	0	0				Kelengdun Teron Gaon	414	
0	0	5	0	5	0	0	0	0	0				Kamar Hanse	415	
0	0	3.1	0	3.1	0	0	0	0	0				Basa Rongphar	416	
0	0	10	0	10	0	0	0	0	0				Rongkuru	417	
10	15	26	0	26	0	0	0	0	0				Ingti Kaibong	418	
0	0	0	0	0	0	0	0	0	0				Kuthepi Nepali Gaon	419	
2	3	3	0	3	0	0	0	0	0				Kuthepi Terang Gaon	420	
7	7	9	0	9	0	0	0	0	0				Borsing Engleng	421	
20	25	15	0	15	0	0	0	0	0				Sar-Senot	422	
0	0	20	20	0	20	0	0	0	0				Mulokbong	423	
0	0	12	0	12	0	0	0	0	0				Rongphar Senot	424	
15	16	24	0	24	0	0	0	0	0				Notun Ghelani	425	
45	45	30	0	30	0	0	0	0	0				Pub Ghelani	426	
80	20	50	0	50	0	0	0	0	0				Mugasong	427	
0.5	1	1	0	1	0	0	0	0	0				Tumpreng Bazaar	428	
60	100	141	0	141	0	0	0	0	0				Tumpreng	429	
20	15	21	0	21	0	0	0	0	0				Hatimora	430	

Sr.No.	Name of Village	Location code no.	Total area of the village (in hectares rounded up to one decimal place)	Total population (2011 census)	Number of households (2011 census)	Number of educational amenities available. (in the village , the distance range code viz; a for 0-5 Kms and c for 10+ kms of nearest place where available is given).									
						Pre-Primary school (PP)	Primary school (P)	Middle school (M)	Secondary School (S)	Senior Secondary school (SS)	Degree college of arts science & commerce (ASC)	Engineering college(EC)	Medical college (MC)	Management institute (MI)	
1	2	3	4	5	6	7	8	9	10	11	12	13	14	15	
431	Ganganagar	295601	342	631	108	c	1	1	b	b	c	c	c	c	
432	Upper Taradubi	295602	1730	1536	307	2	1	2	2	1	c	c	c	c	
433	Namtaradubi	295603	1010	1804	391	1	4	3	a	a	c	c	c	c	
434	Bhelapara	295604	253	1315	225	1	2	2	a	a	a	c	c	c	
435	Sat Gaon	295605	294	2535	418	1	2	2	a	a	a	c	c	c	
436	Satgaon Bazaar	295606	85	1361	225	2	2	4	b	b	b	c	c	c	
437	Pub-Khanajan	295607	350	389	67	a	1	a	b	b	c	c	c	c	
438	Kanajan	295608	480	47	12	c	1	a	b	b	b	c	c	c	
439	Rpngkuroi	295609	182	1691	251	c	3	2	b	b	b	c	c	c	
440	Rongjamir	295610	156	371	73	2	2	1	b	a	b	b	c	c	
441	Mir-Ingku	295611	240	138	21	c	1	a	a	c	c	c	c	c	
442	Amguri	295612	100	284	42	a	2	a	a	b	b	c	c	c	
443	Jaljuri Longbui	295613	120	417	67	c	1	1	b	b	c	c	c	c	
444	Doloni	295614	400	514	86	a	1	a	a	b	c	c	c	c	
445	Raja Gaon	295615	500	64	11	c	a	a	a	b	b	c	c	c	
446	Bogori Gaon	295616	300	1011	184	1	1	2	b	b	c	c	c	c	
447	Garo Gaon	295617	450	511	95	2	1	a	a	a	c	c	c	c	
448	Hanlokrok	295618	250	955	179	1	2	1	2	c	c	c	c	c	
449	Lang Herang	295619	120	127	22	c	a	c	c	c	c	c	c	c	
450	Ling Ding	295620	134.8	600	113	c	1	b	a	b	b	c	c	c	
451	Saru Borthol	295621	300	444	79	a	1	a	a	a	c	c	c	c	
452	Tengkeralangso	295622	400	1348	230	c	2	1	1	a	c	c	c	c	
453	Podumpukhuri	295623	300	535	83	2	1	a	a	a	c	c	c	c	
454	Bamon Terang	295624	75	0	0										
455	Chengbiri	295625	210.4	748	136	c	1	b	b	b	b	c	c	c	

(If not available within for < 5 Kms, b for 5-10 ere facility is					Number of Medical Amenities available. (If not available within the village , the distance range code viz; a for < 5 Kms, b for 5-10 Kms and c for 10+ kms of nearest place where facility is available is given).										Name of Village	Serial Number	
16	17	18	19	20	21	22	23	24	25	26	27	28	29	30	31		
Polytechnic (Pt)	Vocational training school /ITI	Non-formal training centre (NFTC)	Special school for disabled (SSD)	Others (specify)	Community health centre (CHC)	Primary health centre (PHC)	Primary health sub centre (PHS)	Maternity and child welfare centre (MCW)	T.B. clinic (TBC)	Hospital-allopathic (HA)	Hospital-alternative medicine (HO)	Dispensary (D)	Veterinary hospital (VH)	Mobile health clinic (MHC)	Family welfare centre (FWC)		
c	c	c	c	c		a	a	c	c	c	c	a	a			Ganganagar	431
c	c	c	c	c	c	a	a	c	c	c	c	c	c	c	c	Upper Taradubi	432
c	c	c	c	c	c	b	b	c	c	c	c	c	c	c	c	Namtaradubi	433
c	c	c	c	c	b	b	a	b	a	b	c	b		l	b	Bhelapara	434
c	c	c	c	c	b	a	a	c	c	a	c	c	a	c	c	Sat Gaon	435
c	c	c	c	c	b	b	b	c	c	c	c	b	b	c	c	Satgaon Bazaar	436
c	c	c	c	c	c	b	b	c	c	c	c	c	b	c	c	Pub-Khanajan	437
c	c	c	c	c	c	b	b	c	c	c	c	c	c	b	c	Kanajan	438
c	c	c	c	c	c	b	b	b	c	c	c	c	b	c	c	Rpngkuroi	439
c	c	c	c	c	c	a	a	c	c	c	c	b	b	c	c	Rongjamir	440
c	c	c	c	c	c	c	a	c	c	c	c	c	c	c	c	Mir-Ingku	441
c	c	c	c	c	b	b	a	c	c	c	c	b	b	c	c	Amguri	442
c	c				c	c	c	c	c	c	c	c	c	c	c	Jaljuri Longbui	443
c	c	c	c	c	b	b	a	c	c	c	c	b	b	c	c	Doloni	444
c	c	c	c	c	b	b	b	c	c	c	c	b	b	c	c	Raja Gaon	445
c	c	c	c	c	b	b	a	c	c	c	c	b	b	c	c	Bogori Gaon	446
c	c	c	c	c	a	a	a	c	c	c	c	a	a	c	c	Garo Gaon	447
c	c	c	c	c	c	c	l	c	c	c	c	c	c	c	c	Hanlokrok	448
c	c	c			b	b	c	c	c	c	c	c	c	c	c	Lang Herang	449
2	2	c	c	c	c	c	c	b	c	c	c	c	c	c	c	Ling Ding	450
c	c	c	c	c	b	b	b	c	c	c	c	b	b	c	c	Saru Borthol	451
c	c	c	c	c	a	a	a	c	c	c	c	a	a	c	c	Tengkeralangso	452
c	c	c	c	c	a	a	a	c	c	c	c	a	a	c	c	Podumpkhuri	453
																Bamon Terang	454
c	c	b	b		b	b	b	b	b	b	b	b	b	b	b	Chengbiri	455

Sr.No.	Name of Village	Number of Non-Government Medical Amenities available.							Availability of drinking water - Yes / No							Availability of toilet & others Yes / No				
		Charitable non Govt. hospital/Nursing home.	Medical practitioner with MBBS Degree	Medical practitioner with other degree	Medical practitioner with no degree	Traditional practitioner and faith healer.	Medicine Shop	Others	Tap water (Treated/Untreated)	Well water (Covered / Uncovered well)	Hand Pump	Tube wells / Bore well	Spring	River / Canal	Tank / Pond / Lake	Others	Community toilet including bath.	Community toilet excluding bath.	Rural sanitary mart or sanitary hardware outlet available near the village.	Community bio-gas or recycle of waste for productive use.
1	2	32	33	34	35	36	37	38	39	40	41	42	43	44	45	46	47	48	49	50
431	Ganganagar	0	0	0	0	0	0	0	Yes	Yes	Yes	Yes	No	Yes	Yes	No	No	No	No	No
432	Upper Taradubi	0	0	0	0	0	1	0	Yes	Yes	Yes	Yes	No	Yes	No	No	No	No	No	No
433	Namtaradubi	0	0	0	0	0	1	0	Yes	Yes	Yes	No	No	Yes	Yes	No	No	No	No	No
434	Bhelapara	0	0	0	0	0	1	0	Yes	Yes	Yes	Yes	No	No	No	No	No	No	No	No
435	Sat Gaon	0	0	0	0	0	1	0	No	Yes	Yes	Yes	No	No	Yes	No	No	No	No	No
436	Satgaon Bazaar	0	0	0	0	0	1	0	Yes	Yes	Yes	No	No	No	No	No	No	No	No	No
437	Pub-Khanajan	0	0	0	0	0	0	0	Yes	No	Yes	No	No	No	No	No	No	No	No	No
438	Kanajan	0	0	0	0	0	0	0	No	Yes	Yes	No	No	No	No	No	No	No	No	No
439	Rpngkuroi	0	0	0	0	0	1	0	Yes	Yes	Yes	Yes	No	No	No	No	No	No	No	No
440	Rongjamir	0	0	0	0	0	0	0	Yes	Yes	Yes	Yes	No	No	No	No	No	No	No	No
441	Mir-Ingku	0	0	0	0	0	0	0	No	Yes	Yes	Yes	No	Yes	No	No	No	No	No	No
442	Amguri	0	0	0	0	0	0	0	No	Yes	Yes	Yes	No	Yes	No	No	No	No	No	No
443	Jaljuri Longbui	0	0	0	0	0	0	0	Yes	Yes	No	No	No	No	Yes	No	No	No	No	No
444	Doloni	0	0	0	0	0	0	0	Yes	Yes	No	Yes	Yes	No	No	No	No	No	No	No
445	Raja Gaon	0	0	0	0	0	0	0	No	Yes	Yes	Yes	No	Yes	No	No	No	No	No	No
446	Bogori Gaon	0	0	0	0	0	1	0	Yes	Yes	Yes	Yes	No	Yes	No	No	No	No	No	No
447	Garo Gaon	0	0	0	0	0	0	0	Yes	Yes	Yes	Yes	No	No	No	No	No	No	No	No
448	Hanlokrok	0	0	0	0	0	1	0	Yes	Yes	Yes	Yes	No	Yes	No	No	No	No	No	No
449	Lang Herang	0	0	0	0	0	0	0	No	No	No	No	Yes	No	Yes	No	No	No	No	Yes
450	Ling Ding	0	0	0	0	0	0	0	Yes	Yes	No	No	No	No	Yes	No	No	No	No	No
451	Saru Borthol	0	0	0	0	0	0	0	Yes	Yes	Yes	Yes	No	Yes	No	No	No	No	No	No
452	Tengkeralangso	0	0	0	0	0	1	0	Yes	Yes	Yes	No	No	Yes	No	No	No	No	No	No
453	Podumpukhuri	0	0	0	0	0	0	0	Yes	Yes	No	No	Yes	No	No	No	No	No	No	No
454	Bamon Terang																			
455	Chengbiri	0	0	0	0	0	0	0	No	Yes	No	No	Yes	Yes	No	No	No	No	No	No

Communication and transport facilities (If amenities available code -Yes is given except for Village Pin Code ,If not available within the village , the distance range code viz; a for < 5 Kms, b for 5-10 Kms and c for 10+ kms of nearest place where facility is available is given).																	Name of Village	Serial Number
Post office(PO)	Sub post office (SPO)	Post & Telegraph office (P&TO)	Village Pin Code	Telephones (Land lines)	Public call office (PCO)	Mobile phone coverage	Internet cafes/ Common service centre (CSC)	Private courier facility	Bus service (Public & Private)	Railway stations	Auto/Modified Autos	Taxis and Vans	Tractors	Cycle-pulled rickshaws(Manual & Machine driven)	Carts driven by animals	Sea /River ferry service		
51	52	53	54	55	56	57	58	59	60	61	62	63	64	65	66	67	2	1
b	a	b		a	a	Yes	b	c	a	b	a	b	b	b	b	b	Ganganagar	431
Yes				Yes	a	a	c	c	Yes	c	c	c	c	c	c	c	Upper Taradubi	432
Yes	c			Yes	b	c	c	c	Yes	c	a	c	c	c	c	c	Namtaradubi	433
b	b	c		c	c	c	c	c	c	c	Yes	c	c	c	c	c	Bhelapara	434
Yes	Yes	782485	Yes	Yes	c	c	c	Yes	c	c	a	c	a	c	c		Sat Gaon	435
Yes	b	782485	Yes	b	Yes	c	c	b	c	Yes	c	c	b	c	c		Satgaon Bazaar	436
a	a	b		Yes	a	c	c	c	b	c	b	c	c	c	c	c	Pub-Khanajan	437
a	a	b		a	a	c	c	c	b	c	b	c	c	b	c	c	Kanajan	438
a	a	b		a	a	b	c	c	Yes	c	b	c	c	b	c	c	Rpngkuroi	439
a	a	b		b	b	b	b	b	b	c	b	c	c	b	c	c	Rongjamir	440
c	c	c	782485	c	b	b	c	b	b	c	b	b	c	b	b	c	Mir-Ingku	441
c	b	c	782485	c	a	b	c	a	a	c	b	b	c	b	b	b	Amguri	442
c	b	c	782350	c	c	Yes	c	c	Yes	c	c	c	c	c	c	a	Jaljuri Longbui	443
c	b	c	782485	c	a	b	c	a	a	c	b	b	b	b	b	c	Doloni	444
c	b	b	782485	a	a	a	c	b	Yes	c	b	b	b	b	a	c	Raja Gaon	445
c	b	c	782485	b	a	b	c	c	a	c	Yes	b	b	b	b	c	Bogori Gaon	446
c	a	a	782485	a	a	b	c	b	Yes	c	a	a	a	a	a	c	Garo Gaon	447
c	c	c	782485	c	b	b	c	b	b	c	b	b	c	b	b	c	Hanlokrok	448
b	b	c	782450	b	b	b	c	b	Yes	b	b	c	c	c	c	c	Lang Herang	449
				a	b	a	c	c	Yes		b	b			b	c	Ling Ding	450
c	c	c	782485	a	a	a	a	b	Yes	b	b	b	b	b	b	c	Saru Borthol	451
c	a	c	782485	a	a	a	c	b	Yes	c	Yes	a	a	a	a	c	Tengkeralangso	452
c	a	c	782485	a	a	a	c	b	Yes	c	a	a	a	a	a	c	Podumpukhuri	453
																	Bamon Terang	454
b	b	b	782486	b	b	Yes	c	b	b	b	c	c	c	b	c	c	Chengbiri	455

Sr.No.	Name of Village	Village connected to highways,village roads, banks & credit societies (If amenities available code -Yes is given, If not available within the village , the distance range code viz; a for < 5 Kms, b for 5-10 Kms and c for 10+ kms of nearest place where facility is available is given).												Availability of misc within the village , 1 kms of nearest place						
		Connected to national highway(NH)	Connected to state highway(SH)	Connected to major district road (MDR)	Connected to others district road	Pucca roads	Kutchcha roads	Water bounded macadam(WBM) roads	Navigable waterway (river/canal)(NW)	Footpaths (FP)	Commercial & Co-operative Banks	ATM	Agricultural Credit Societies	Self-Help Group (SHG)	Public distribution system (PDS) shop	Mandis / Regular market	Weekly Haat			
1	2	68	69	70	71	72	73	74	75	76	77	78	79	80	81	82	83			
431	Ganganagar	c	c	b	Yes	b	Yes	b	a	Yes	c	b	c	Yes	Yes	a	Yes			
432	Upper Taradubi	c	c	c	Yes	Yes	Yes	Yes	b	Yes	a	c	c	Yes	a	a	a			
433	Namtaradubi	c	c	c	Yes	Yes	Yes	Yes	b	Yes	c	c	c	Yes	Yes	a	Yes			
434	Bhelapara	c	c	c	Yes	b	Yes	Yes	c	Yes	c	c	c	a	a	b	b			
435	Sat Gaon	c	c	c	Yes	Yes	Yes	Yes	b	Yes	c	a	c	a	a	b	b			
436	Satgaon Bazaar	c	c	c	Yes	b	Yes	Yes	b	Yes	c	b	c	Yes	a	b	b			
437	Pub-Khanajan	c	c	c	Yes	b	Yes	b	b	Yes	c	b	c	Yes	Yes	b	Yes			
438	Kanajan	c	c	c	c	b	Yes	b	Yes	Yes	c	b	c	a	a	b	b			
439	Rpngkuroi	c	c	c	Yes	Yes	Yes	Yes	b	Yes	c	b	c	a	a	b	b			
440	Rongjamir	c	c	c	Yes	b	Yes	b	b	Yes	b	b	b	a	a	a	a			
441	Mir-Ingku	c	c	b	Yes	b	Yes	b	b	Yes	c	c	c	Yes	a	a	a			
442	Amguri	c	c	a	Yes	b	Yes	b	b	Yes	b	c	c	Yes	a	a	a			
443	Jaljuri Longbui	a	a	Yes	Yes	b	Yes	a	b	Yes	a	c	c	Yes	a	a	a			
444	Doloni	c	c	a	Yes	b	Yes	a	b	Yes	b	c	b	a	a	a	a			
445	Raja Gaon	c	c	Yes	Yes	a	a	a	b	Yes	c	c	c	a	a	b	b			
446	Bogori Gaon	c	c	a	Yes	b	Yes	Yes	b	Yes	c	c	c	a	a	b	b			
447	Garo Gaon	c	c	Yes	Yes	b	Yes	a	Yes	Yes	c	c	c	Yes	a	b	b			
448	Hanlokrok	c	c	b	Yes	a	Yes	a	Yes	Yes	c	c	c	Yes	Yes	b	a			
449	Lang Herang	c	c	Yes	Yes	b	a	a	b	Yes	c	c	c	a	b	a	a			
450	Ling Ding	Yes	b	Yes	Yes	b	Yes	a	b	Yes	c	c	c	a	b	b	b			
451	Saru Borthol	c	c	Yes	Yes	b	Yes	a	b	Yes	c	c	c	Yes	Yes	b	Yes			
452	Tengkeralangso	c	c	Yes	Yes	b	Yes	Yes	c	Yes	b	c	c	Yes	Yes	b	Yes			
453	Podumpukhuri	c	c	Yes	Yes	b	Yes	a	c	Yes	c	c	c	Yes	Yes	c	a			
454	Bamon Terang																			
455	Chengbiri	c	c	a	Yes	a	Yes	a	c	Yes	b	c	c	Yes	a	b	b			

ellaneous facilities (If amenities available code -Yes is given, If not available the distance range code viz; a for < 5 Kms, b for 5-10 Kms and c for 10+ e where facility is available is given).

84	85	86	87	88	89	90	91	92	93	94	95	96	97	Name of Village	Serial Number
a	a	Yes	b	Yes	b	b	b	b	b	b	c	Yes	b	Ganganagar	431
c	c	Yes	c	Yes	c	Yes	c	c	c	c	a	Yes	c	Upper Taradubi	432
b	b	Yes	c	Yes	b	Yes	b	c	c	b	a	Yes	c	Namtaradubi	433
c	Yes	Yes	c	Yes	c	Yes	c	c	c	c	a	Yes	c	Bhelapara	434
c	Yes	Yes	c	Yes	c	Yes	b	c	c	c	b	Yes	c	Sat Gaon	435
c	Yes	Yes	c	Yes	c	Yes	b	c	c	c	a	Yes	c	Satgaon Bazaar	436
c	b	Yes	c	b	c	a	b	c	c	c	a	b	c	Pub-Khanajan	437
c	c	Yes	b	c	c	b	b	c	c	c	Yes	c	c	Kanajan	438
c	c	Yes	c	Yes	a	Yes	a	a	c	c	c	Yes	c	Rpngkuroi	439
c	b	Yes	c	a	c	a	b	c	c	c	c	c	c	Rongjamir	440
c	c	Yes	b	a	b	a	c	c	c	c	b	c	c	Mir-Ingku	441
a	b	Yes	b	a	b	b	b	c	c	c	b	Yes	c	Amguri	442
a	b	Yes	c	a	b	b	b	c	c	c	c	c	c	Jaljuri Longbui	443
b	b	Yes	Yes	Yes	b	b	b	c	c	c	b	Yes	c	Doloni	444
b	b	b	b	b	b	b	b	c	c	c	a	b	c	Raja Gaon	445
b	Yes	Yes	Yes	Yes	a	Yes	b	c	c	c	b	Yes	c	Bogori Gaon	446
b	a	b	a	Yes	a	a	a	c	c	c	a	Yes	c	Garo Gaon	447
b	c	Yes	Yes	Yes	a	Yes	c	c	c	c	c	Yes	c	Hanlokrok	448
b	c	b	a	a	a	a	a	c	c	c	b	c	b	Lang Herang	449
c	b	Yes	Yes	Yes	b	b	b	b	b	b	b	c	b	Ling Ding	450
b	b	Yes	a	a	b	b	b	c	c	c	b	Yes	c	Saru Borthol	451
a	a	Yes	a	Yes	a	Yes	a	c	c	c	a	Yes	c	Tengkeralangso	452
a	a	Yes	Yes	Yes	a	a	a	c	c	c	a	a	c	Podumpukhuri	453
c	c	Yes	b	Yes	c	a	Yes	c	c	c	b	Yes	c	Bamon Terang	454
														Chengbiri	455

Sr.No.	Name of Village	Availability of electricity (Yes/No)				Land Use								
						Nearest Town		Area under different types of land use decimal place)						
		Power Supply for Domestic Use (ED)	Power Supply for Agricultural Use (EAG)	Power Supply for Commercial Use (EC)	Power Supply for All Uses (EA)	Name	Distance range code i.e. a for < 5 Kms, b for 5-10 Kms and c for 10+ kms .	Forests	Area under Non-agricultural Uses	Barren and Un-cultivable land	Permanent Pastures and Other Grazing Lands	Land Under Miscellaneous Tree Crops etc.	Culturable Waste Land	
98	99	100	101	102	103	104	105	106	107	108	109			
431	Ganganagar	Yes	Yes	No	No	DONKA	b	50	40	35	20	100	42	
432	Upper Taradubi	Yes	Yes	No	No	HOJAI	c	0	470	250	130	160	170	
433	Namtaradubi	Yes	Yes	No	No	HOJAI	c	0	150	120	180	120	95	
434	Bhelapara	Yes	No	No	No	DONKAMUKAM	b	0	69	24	20	43	10	
435	Sat Gaon	Yes	No	No	No	DONKAMUKAM	b	0	80	45	20	25	23	
436	Satgaon Bazaar	Yes	No	No	No	DONKA	b	0	20	8	11	10	8	
437	Pub-Khanajan	Yes	No	No	No	DONKAMUKAM	b	0	43	50	40	47	50	
438	Kanajan	Yes	No	No	No	DONKAMONKA	b	170	125	50	35	30	25	
439	Rpngkuroi	Yes	No	No	No	DONKAMUKAM	b	0	35	25	23	18	28	
440	Rongjamir	Yes	No	No	No	HOJAI	c	0	33	18	21	20	16	
441	Mir-Ingku	Yes	No	No	No	DONKAMUKAM	c	0	7	5	9	17	28	
442	Amguri	Yes	No	No	No	DONKAMUKAM	b	0	3	7	2	9	3	
443	Jaljuri Longbui	Yes	No	No	No	DONKA	c	0	10	20	0	50	0	
444	Doloni	Yes	No	No	No	DONKAMUKAM	b	0	17	13	3	19	18	
445	Raja Gaon	No	No	No	No	DONKAMUKAM	b	0	13	12	5	18	12	
446	Bogori Gaon	Yes	No	No	No	DONKAMUKAM	b	0	7	0	9	128	5	
447	Garo Gaon	Yes	No	No	No			0	35	25	8	7	15	
448	Hanlokrok	Yes	No	No	No	DONKAMONKA	c	0	17	15	12	37	49	
449	Lang Herang	No	No	No	No	DONKA	c	0	20	10	10	20	10	
450	Ling Ding	No	No	No	No	DONKA	c	0	20	0	30	10	0	
451	Saru Borthol	Yes	No	No	No	DONKA	b	0	28	15	7	38	17	
452	Tengkeralangso	Yes	No	No	No	DONKAMUKAM	a	0	32	27	13	58	25	
453	Podumpukhuri	Yes	No	No	No	DONKAMUKAM	a	0	32	17	12	53	28	
454	Bamon Terang					DONKAMUKAM	a	0	4	2	3	17	4	
455	Chengbiri	Yes	Yes	No	No	DONKA	b	0	50	40	50	40	0.4	

Land Use (in hectares rounded up to one										Area irrigated by source (in hectare).			Name of three most important commodities manufactured			Name of Village	Serial Number
Fallow lands other than current fallows	Current Fallows	Net Area Sown	Total Irrigated Land Area	Total Un-irrigated Land Area	Canals (C)	Wells/Tube-wells(W/TW)	Tanks/Lakes(T/L)	Water Falls(WF)	Others(O)	First	Second	Third					
110	111	112	113	114	115	116	117	118	119	120	121	122	2	1			
30	25	0	0	0	0	0	0	0	0				Ganganagar	431			
250	200	100	0	100	0	0	0	0	0	Rice			Upper Taradubi	432			
115	140	90	0	90	0	0	0	0	0				Namtaradubi	433			
26	25	36	0	36	0	0	0	0	0				Bhelapara	434			
38	33	30	0	30	0	0	0	0	0				Sat Gaon	435			
5	12	11	0	11	0	0	0	0	0				Satgaon Bazaar	436			
50	40	30	0	30	0	0	0	0	0				Pub-Khanajan	437			
25	20	0	0	0	0	0	0	0	0				Kanajan	438			
15	20	18	0	18	0	0	0	0	0				Rpngkuroi	439			
14	19	15	0	15	0	0	0	0	0				Rongjamir	440			
33	93	48	0	48	0	0	0	0	0				Mir-Ingku	441			
17	42	17	0	17	0	0	0	0	0				Amguri	442			
0	10	30	0	30	0	0	0	0	0				Jaljuri Longbui	443			
26	183	121	0	121	0	0	0	0	0				Doloni	444			
59	237	144	0	144	0	0	0	0	0				Raja Gaon	445			
0	3	148	0	148	0	0	0	0	0				Bogori Gaon	446			
17	295	48	0	48	0	0	0	0	0				Garo Gaon	447			
32	61	27	0	27	0	0	0	0	0				Hanlokrok	448			
10	0	40	0	40	0	0	0	0	0				Lang Herang	449			
20	50	4.8	0	4.8	0	0	0	0	0	Sugar			Ling Ding	450			
56	61	78	0	78	0	0	0	0	0				Saru Borthol	451			
13	89	143	0	143	0	0	0	0	0				Tengkeralangso	452			
38	69	51	0	51	0	0	0	0	0				Podumpukhuri	453			
23	13	9	0	9	0	0	0	0	0				Bamon Terang	454			
0	0	30	0	30	0	0	0	0	0				Chengbiri	455			

Sr.No.	Name of Village	Location code no.	Total area of the village (in hectares rounded up to one decimal place)	Total population (2011 census)	Number of households (2011 census)	Number of educational amenities available. (in the village , the distance range code viz; a for 0-5 Kms and c for 10+ kms of nearest place where available is given).									
						Pre-Primary school (PP)	Primary school (P)	Middle school (M)	Secondary School (S)	Senior Secondary school (SS)	Degree college of arts science & commerce (ASC)	Engineering college(EC)	Medical college (MC)	Management institute (MI)	
1	2	3	4	5	6	7	8	9	10	11	12	13	14	15	
456	Long-E-Pi	295626	80	53	10	b	1	b	b	b	b	c	c	c	
457	Umahalangso	295627	80	273	47	c	1	c	c	c	c	c	c	c	
458	Thesotup	295631	125	0	0										
459	Borbali	295632	112	0	0										
460	Ampathar No.2	295633	319	125	21	c	1	b	b	b	c	c	c	c	
461	Telehor	295634	36	255	41	c	1	a	b	c	c	c	c	c	
462	Harsing Teron	295635	32	52	9	c	b	b	b	b	c	c	c	c	
463	Sing Rongphar	295636	2.2	78	11	c	a	b	b	b	c	c	c	c	
464	Tharve Langso	295637	56	76	12	c	a	a	a	a	c	c	c	c	
465	Sotobali	295638	155	209	35	c	a	a	a	a	c	c	c	c	
466	Goroimari	295639	120	129	31	1	2	a	a	a	b	c	c	c	
467	Ronglangbung	295640	380	552	97	c	1	a	a	c	c	c	c	c	
468	Kolising Gaon	295641	420	1027	190	2	2	2	a	b	b	c	c	c	
469	Kumpathar	295642	220	119	24	2	2		b	b	c	c	c	c	
470	Angpong Gaon	295643	400	535	97	2	2	1	b	b	b	c	c	c	
471	Kawoimari	295644	400	591	116	1	1	a	b	b	b	c	c	c	
472	Haldikrong	295645	76	363	64	c	2	b	b	b	c	c	c	c	
473	Bali Gaon	295646	350	517	94	b	1	1	1	1	c	c	c	c	
474	Tisso Gaon	295647	150	492	98	c	1	b	b	b	c	c	c	c	
475	Rongpi Gaon	295648	152	201	35	c	a	a	a	a	c	c	c	c	
476	Womu-Attar	295649	34	300	49	c	2	a	a	c	c	c	c	c	
477	Sampathar	295650	44.7	691	115	c	1	a	a	a	c	c	c	c	
478	Terang Gaon	295651	80	899	153	c	1	a	a	c	c	c	c	c	
479	Sukhihadi	295652	103	71	11	c	1	c	c	c	c	c	c	c	
480	Matiparbat	295657	200	250	44	c	a	a	b	b	c	c	c	c	

(If not available within for < 5 Kms, b for 5-10 ere facility is					Number of Medical Amenities available. (If not available within the village , the distance range code viz; a for < 5 Kms, b for 5-10 Kms and c for 10+ kms of nearest place where facility is available is given).										Name of Village	Serial Number	
16	17	18	19	20	21	22	23	24	25	26	27	28	29	30	31		
Polytechnic (Pt)	Vocational training school /ITI	Non-formal training centre (NFTC)	Special school for disabled (SSD)	Others (specify)	Community health centre (CHC)	Primary health centre (PHC)	Primary health sub centre (PHS)	Maternity and child welfare centre (MCW)	T.B. clinic (TBC)	Hospital-allopathic (HA)	Hospital-alternative medicine (HO)	Dispensary (D)	Veterinary hospital (VH)	Mobile health clinic (MHC)	Family welfare centre (FWC)		
c	c	b	c		b	b	b	b	b	b	b	b	b	b	b		Long-E-Pi 456
c	c	c	c	c	c	c	c	c	c	c	c	c	c	c	c		Umahalangso 457
																	Thesotup 458
																	Borbali 459
c	c	c	c		c	b	b	c	c	c	c	b	b	c	c		Ampathar No.2 460
c	c	c	c	c	c	c	b	c	c	c	c	c	b	c	c		Telehor 461
c	c	c	c	c	b	b	b	b	b	b	b	b	b	b	b		Harsing Teron 462
c	c	c	c	c	b	b	b	b	c	b	c	b	b	b	b		Sing Rongphar 463
c	c	c	c	c	a	a	a	a	a	a	a	a	a	a	a		Tharve Langso 464
c	c	c	c	c	c	a	a	c	c	c	c	a	c	c	c		Sotobali 465
c	c	c	c	b	c	b	b	c	c	c	c	b	b	b	c		Goroimari 466
c	c	c	c	c	c	b	b	c	c	c	c	b	b	c	c		Ronglangbung 467
c	c	c	c	c	c	b	b	c	c	c	c	c	c	c	c		Kolising Gaon 468
c	c	c	c	c	b	b	b	c	c	c	c	b	b	c	c		Kumpathar 469
c	c	c	c	c	c	a	a	c	c	c	c	c	a	c	c		Angpong Gaon 470
c	c	c	c	c	a	a	b	b	c	c	c	c	a	c	c		Kawoimari 471
c	c	c	c	c	c	b	a	c	c	c	c	c	c	c	c		Haldikrong 472
c	c	c	c	c	b	b	b	c	c	c	c	c	c	c	c		Bali Gaon 473
c	c	c	c	c	b	b	a	b	b	b	b	b	b	b	b		Tisso Gaon 474
c	c	c	c	c	c	b	a	b	b	b	b	b	b	b	b		Rongpi Gaon 475
c	c	c	c	c	c	b	b	c	c	c	c	c	c	c	c		Womu-Attar 476
c	c	c	c	c	c	a	a	c	c	a	b	b	a	a	c		Sampathar 477
c	c	c	c	c	a	a	c	c	c	c	c	a	c	c	c		Terang Gaon 478
c	c	c	c	c	c	c	b	c	c	c	c	c	a	a	c		Sukhihadi 479
c	c	c	c	c	b	b	a	c	c	c	c	b	b	c	c		Matiparbat 480

Sr.No.	Name of Village	Number of Non-Government Medical Amenities available.							Availability of drinking water - Yes / No							Availability of toilet & others Yes / No					
		Charitable non Govt. hospital/Nursing home.	Medical practitioner with MBBS Degree	Medical practitioner with other degree	Medical practitioner with no degree	Traditional practitioner and faith healer.	Medicine Shop	Others	Tap water (Treated/Untreated)	Well water (Covered / Uncovered well)	Hand Pump	Tube wells / Bore well	Spring	River / Canal	Tank / Pond / Lake	Others	Community toilet including bath.	Community toilet excluding bath.	Rural sanitary mart or sanitary hardware outlet available near the village.	Community bio-gas or recycle of waste for productive use.	
1	2	32	33	34	35	36	37	38	39	40	41	42	43	44	45	46	47	48	49	50	
456	Long-E-Pi	0	0	0	0	0	0	0	No	No	No	No	Yes	No	No	No	No	No	No	No	
457	Umahalangso	0	0	0	0	0	0	0	Yes	Yes	No	No	Yes	Yes	No	No	No	No	No	No	
458	Thesotup																				
459	Borbali																				
460	Ampathar No.2	0	0	0	0	0	0	0	No	Yes	Yes	Yes	No	No	No	No	No	No	No	No	
461	Telehor	0	0	0	0	0	0	0	No	Yes	Yes	No	No	No	No	No	No	No	No	No	
462	Harsing Teron	0	0	0	0	0	0	0	No	Yes	No	No	No	Yes	No	No	No	No	No	No	
463	Sing Rongphar	0	0	0	0	0	0	0	No	Yes	No	No	No	No	No	No	No	No	No	No	
464	Tharve Langso	0	0	0	0	0	0	0	No	Yes	Yes	No	No	No	Yes	No	No	No	No	No	
465	Sotobali	0	0	0	0	0	0	0	Yes	No	Yes	Yes	No	Yes	No	No	No	No	No	No	
466	Goroimari	0	0	0	0	0	0	0	No	Yes	Yes	No	No	Yes	Yes	Yes	No	No	No	No	
467	Ronglangbung	0	0	0	0	0	0	0	Yes	Yes	Yes	Yes	No	No	No	No	No	No	No	No	
468	Kolising Gaon	0	0	0	0	0	1	0	Yes	Yes	Yes	No	No	No	Yes	No	No	No	No	No	
469	Kumpathar	0	0	0	0	0	0	0	No	Yes	Yes	No	No	No	No	No	No	No	No	No	
470	Angpong Gaon	0	0	0	0	0	0	0	Yes	Yes	Yes	No	No	No	No	No	No	No	No	No	
471	Kawoimari	0	0	0	0	0	0	0	Yes	Yes	Yes	No	No	No	No	No	No	No	No	No	
472	Haldikrong	0	0	0	0	0	0	0	No	Yes	Yes	Yes	No	Yes	No	No	No	No	No	No	
473	Bali Gaon	0	0	0	0	0	0	0	Yes	Yes	Yes	Yes	No	No	No	No	No	No	No	No	
474	Tisso Gaon	0	0	0	0	0	0	0	Yes	Yes	Yes	Yes	No	No	Yes	No	No	No	No	No	
475	Rongpi Gaon	0	0	0	0	0	0	0	Yes	No	No	No	No	Yes	Yes	No	No	No	No	No	
476	Womu-Attar	0	0	0	0	0	0	0	No	Yes	Yes	Yes	No	No	No	No	No	Yes	No	No	
477	Sampathar	0	0	0	0	0	0	0	No	Yes	Yes	No	No	No	No	No	No	No	No	No	
478	Terang Gaon	0	0	0	0	0	0	0	Yes	Yes	No	Yes	No	Yes	No	No	No	No	No	No	
479	Sukhihadi	0	0	0	0	0	0	0	No	Yes	Yes	Yes	No	Yes	Yes	No	No	No	No	No	
480	Matiparbat	0	0	0	0	0	0	0	Yes	Yes	No	Yes	No	No	No	No	No	No	No	No	

Communication and transport facilities (If amenities available code -Yes is given except for Village Pin Code ,If not available within the village , the distance range code viz; a for < 5 Kms, b for 5-10 Kms and c for 10+ kms of nearest place where facility is available is given).																	Name of Village	Serial Number
Post office(PO)	Sub post office (SPO)	Post & Telegraph office (P&TO)	Village Pin Code	Telephones (Land lines)	Public call office (PCO)	Mobile phone coverage	Internet cafes/ Common service centre (CSC)	Private courier facility	Bus service (Public & Private)	Railway stations	Auto/Modified Autos	Taxis and Vans	Tractors	Cycle-pulled rickshaws(Manual & Machine driven)	Carts driven by animals	Sea /River ferry service		
51	52	53	54	55	56	57	58	59	60	61	62	63	64	65	66	67	2	1
b	b	c	782485	b	b	Yes	b	b	b	c	b	b	b	b	b	b	Long-E-Pi	456
c	c	c	782486	c	c	b	c	c	c	c	c	c	c	c	c	c	Umahalangso	457
																	Thesotup	458
																	Borbali	459
c	b	b	782448	b	b	Yes	c	c	Yes	c	c	Yes	b	b	b	b	Ampathar No.2	460
c	b	c	782485	c	c	c	c	c	c	c	b	c	Yes	b	c	b	Telehor	461
b	b	b		b	b	b	b	b	b	b	b	b	b	b	b	b	Harsing Teron	462
b	b	b		b	b	Yes	c	c	b	c	b	b	c	c	c	c	Sing Rongphar	463
a	a	a		a	a	Yes	b	b	a	b	a	a	b	b	b	b	Tharve Langso	464
c	a	c	782485	a	a	Yes	c	c	a	c	a	a	c	c	a	Yes	Sotobali	465
a	a	b		b	b	b	c	c	c	c	c	b	c	c	c	c	Goroimari	466
a	a	b		a	a	b	c	c	b	c	b	c	c	c	c	c	Ronglangbung	467
b	c	c		c	c	c	c	c	c	c	Yes	c	c	c	c	c	Kolising Gaon	468
b	b	b		b	b	c	c	c	b	c	c	c	c	b	c	c	Kumpathar	469
b	b	c		c	c	c	c	c	c	c	c	c	c	c	c	c	Angpong Gaon	470
a	a	b		a	a	c	c	c	b	c	c	c	c	b	c	c	Kawoimari	471
a	a	c		a	a	Yes	c	c	Yes	c	c	c	c	c	Yes	c	Haldikrong	472
b	b			a	a	Yes	c	a	a	c	c	c	c	c	c	c	Bali Gaon	473
a	a	a		Yes	a	Yes	b	b	Yes	b	b	b	b	b	b	b	Tisso Gaon	474
b	a	b		a	a	b	b	a	a	b	a	a	b	b	b	b	Rongpi Gaon	475
c	b	c	782485	c	b	b	c	c	c	c	c	c	c	c	c	c	Womu-Attar	476
a	a	c	782448	c	c	a	c	a	Yes	c	a	a	a	a	a	a	Sampathar	477
a	a	c	782485	a	a	Yes	a	a	a	c	a	a	c	a	a	c	Terang Gaon	478
c	b	c		c	a	a	c	a	a	b	b	b	a	b	Yes	b	Sukhihadi	479
c	b	c	782485	b	a	b	c	c	a	c	c	b	b	b	b	c	Matiparbat	480

Sr.No.	Name of Village	Village connected to highways,village roads, banks & credit societies (If amenities available code -Yes is given, If not available within the village , the distance range code viz; a for < 5 Kms, b for 5-10 Kms and c for 10+ kms of nearest place where facility is available is given).												Availability of misc within the village , 1 kms of nearest place			
		Connected to national highway(NH)	Connected to state highway(SH)	Connected to major district road (MDR)	Connected to others district road	Pucca roads	Kutchcha roads	Water bounded macadam(WBM) roads	Navigable waterway (river/canal)(NW)	Footpaths (FP)	Commercial & Co-operative Banks	ATM	Agricultural Credit Societies	Self-Help Group (SHG)	Public distribution system (PDS) shop	Mandis / Regular market	Weekly Haat
1	2	68	69	70	71	72	73	74	75	76	77	78	79	80	81	82	83
456	Long-E-Pi	c	c	a	c	a	Yes	a	c	Yes	c	c	c	Yes	a	c	c
457	Umahalangso	c	c	c	Yes	c	Yes	c	c	Yes	c	c	c	Yes	a	b	b
458	Thesotup																
459	Borbali																
460	Ampathar No.2	c	c	Yes	Yes	b	Yes	b	b	Yes	b	c	c	Yes	Yes	b	Yes
461	Telehor	c	c	b	Yes	b	Yes	b	Yes	Yes	c	c	c	Yes	a	c	b
462	Harsing Teron	c	c	b	b	b	Yes	b	b	Yes	b	c	b	a	a	b	a
463	Sing Rongphar	c	c	c	b	b	Yes	b	c	Yes	c	c	c	Yes	Yes	c	Yes
464	Tharve Langso	c	c	a	a	a	Yes	b	a	Yes	c	c	c	a	a	c	b
465	Sotobali	c	c	c	Yes	a	Yes	a	Yes	Yes	c	c	c	Yes	a	c	b
466	Goroimari	c	c	c	Yes	b	Yes	b	a	Yes	b	b	c	a	a	b	a
467	Ronglangbung	c	c	c	Yes	b	Yes	b	b	Yes	b	c	b	Yes	a	c	a
468	Kolising Gaon	c	c	c	Yes	b	Yes	Yes	c	Yes	c	c	c	a	a	c	c
469	Kumpathar	a	a	a	Yes	b	Yes	b	b	Yes	c	b	c	Yes	Yes	c	Yes
470	Angpong Gaon	c	c	c	Yes	b	Yes	c	c	Yes	c	c	c	a	a	b	b
471	Kawoimari	c	c	c	Yes	b	Yes	b	b	Yes	c	b	c	a	a	b	b
472	Haldikrong	c	c	a	Yes	a	Yes	a	a	Yes	b	c	c	Yes	Yes	b	b
473	Bali Gaon	b	b	b	Yes	a	Yes	a	a	Yes	c	b	c	Yes	a	b	b
474	Tisso Gaon	b	b	Yes	Yes	b	Yes	a	a	Yes	a	b	c	Yes	a	c	a
475	Rongpi Gaon	c	c	a	Yes	a	Yes	a	a	Yes	c	b	c	Yes	a	b	b
476	Womu-Attar	c	c	b	Yes	b	Yes	a	b	Yes	a	c	c	Yes	a	a	b
477	Sampathar	c	a	Yes	Yes	a	Yes	a	a	Yes	b	c	c	Yes	a	c	b
478	Terang Gaon	c	c	c	Yes	a	Yes	a	c	Yes	c	c	c	Yes	Yes	c	Yes
479	Sukhihadi	c	b	a	Yes	a	Yes	a	c	Yes	c	c	c	Yes	a	c	b
480	Matiparbat	c	c	a	Yes	b	Yes	c	c	Yes	c	c	c	Yes	a	c	c

ellaneous facilities (If amenities available code -Yes is given, If not available the distance range code viz; a for < 5 Kms, b for 5-10 Kms and c for 10+ e where facility is available is given).

84	85	86	87	88	89	90	91	92	93	94	95	96	97	Name of Village	Serial Number
c	c	Yes	Yes	a	b	b	b	b	b	b	b	Yes	c	Long-E-Pi	456
c	c	Yes	c	b	b	c	c	c	c	c	c	c	c	Umahalangso	457
														Thesotup	458
														Borbali	459
c	c	Yes	Yes	c	c	c	b	c	c	c	Yes	Yes	Yes	Ampathar No.2	460
c	c	Yes	Yes	c	c	c	b	c	c	c	c	Yes	c	Telechor	461
c	b	b	b	c	b	c	b	b	b	b	b	b	b	Harsing Teron	462
b	a	b	b	c	c	c	c	c	c	c	b	b	b	Sing Rongphar	463
a	a	a	b	c	c	a	a	c	c	c	a	a	a	Tharve Langso	464
b	b	a	b	c	c	a	a	c	c	c	a	c	c	Sotobali	465
c	c	Yes	c	b	b	b	b	b	b	b	Yes	Yes	Yes	Goroimari	466
c	c	Yes	c	Yes	b	c	b	c	c	c	Yes	Yes	c	Ronglangbung	467
c	Yes	Yes	c	Yes	c	Yes	a	c	c	c	b	Yes	c	Kolising Gaon	468
c	Yes	Yes	c	b	c	c	b	c	c	c	a	c	c	Kumpathar	469
c	Yes	Yes	c	Yes	c	c	c	c	c	c	a	c	a	Angpong Gaon	470
c	c	Yes	c	Yes	c	a	b	c	c	c	b	Yes	c	Kawoimari	471
a	a	Yes	b	b	a	a	a	a	a	a	a	b	a	Haldikrong	472
b	b	Yes	b	Yes	b	a	b	b	b	b	b	Yes	b	Bali Gaon	473
a	b	a	b	Yes	b	a	a	b	b	b	a	b	b	Tisso Gaon	474
a	b	a	b	b	b	a	a	b	b	b	a	b	b	Rongpi Gaon	475
c	c	Yes	c	c	c	c	c	c	c	c	c	c	c	Womu-Attar	476
c	c	Yes	a	Yes	c	a	a	c	c	c	a	Yes	c	Sampathar	477
a	a	Yes	a	Yes	c	Yes	a	c	c	c	a	Yes	a	Terang Gaon	478
c	c	Yes	c	c	b	c	c	c	c	c	b	c	c	Sukhihadi	479
b	b	b	b	a	c	b	b	c	c	c	b	a	c	Matiparbat	480

Sr.No.	Name of Village	Availability of electricity (Yes/No)				Land Use								
						Nearest Town		Area under different types of land use decimal place)						
		Power Supply for Domestic Use (ED)	Power Supply for Agricultural Use (EAG)	Power Supply for Commercial Use (EC)	Power Supply for All Uses (EA)	Name	Distance range code i.e. a for < 5 Kms, b for 5-10 Kms and c for 10+ kms .	Forests	Area under Non-agricultural Uses	Barren and Un-cultivable land	Permanent Pastures and Other Grazing Lands	Land Under Miscellaneous Tree Crops etc.	Culturable Waste Land	
98	99	100	101	102	103	104	105	106	107	108	109			
456	Long-E-Pi	Yes	No	No	No	DONKA	b	0	20	5	10	5	10	
457	Umahalangso	Yes	No	No	No	HAMREN	c	20	0	10	0	15	15	
458	Thesotup							0	0	0	0	125	0	
459	Borbali					HOJAI	c	0	0	0	0	112	0	
460	Ampathar No.2	Yes	No	No	No	LANKA	c	0	200	0	0	119	0	
461	Telehor	Yes	No	No	No	DONKA	c	0	15	0	0	0	6	
462	Harsing Teron	No	No	No	No	DONKA	b	0	0	0	0	0	0	
463	Sing Rongphar	Yes	No	No	No	DONKA	b	0	0	0	0	0	0	
464	Tharve Langso	Yes	No	No	No	DONKA	a	20	10	5	5	6	2	
465	Sotobali	Yes	No	No	No	DONKA		0	0	0	0	0	30	
466	Goroimari	No	No	No	Yes	HOJAI	c	0	35	10	15	5	10	
467	Ronglangbung	Yes	No	No	No	HOJAI	c	0	70	50	45	40	50	
468	Kolising Gaon	Yes	No	No	No	HOJAI	c	0	95	40	55	50	45	
469	Kumpathar	Yes	No	No	No	HOJAI	c	0	50	20	25	20	20	
470	Angpong Gaon	Yes	No	No	No	HOJAI	b	0	90	55	40	30	55	
471	Kawoimari	Yes	No	No	No	HOJAI	c	0	90	40	55	30	55	
472	Haldikrong	Yes	No	No	No	DONKA	b	0	10	10	5	20	10	
473	Bali Gaon	Yes	No	No	No	DONKA	b	0	100	25	21	4	10	
474	Tisso Gaon	Yes	No	No	No	HOJAI	b	0	55	0	0	60	0	
475	Rongpi Gaon	Yes	Yes	No	No	DONKA	b	1	20	10	10	21	30	
476	Womu-Attar	No	No	No	No		c	15	0	0	0	0	5	
477	Sampathar	Yes	Yes	Yes	Yes	LANKA		0	0	0	0	9	0	
478	Terang Gaon	Yes	No	No	No	DONKAMUKAM	a	20	0	0	0	0	10	
479	Sukhihadi	Yes	Yes	Yes	No	LANKA	c	0	18	20	5	17	20	
480	Matiparbat	Yes	No	No	No	DONKAMUKAM	b	0	17	13	12	18	12	

Land Use (in hectares rounded up to one										Name of three most important commodities manufactured			Name of Village	Serial Number	
Area irrigated by source (in hectare).															
Fallow lands other than current fallows	Current Fallows	Net Area Sown	Total Irrigated Land Area	Total Un-irrigated Land Area	Canals (C)	Wells/Tube-wells(W/TW)	Tanks/Lakes(T/L)	Water Falls(WF)	Others(O)	First	Second	Third			
110	111	112	113	114	115	116	117	118	119	120	121	122	2	1	
0	0	30	0	30	0	0	0	0	0				Long-E-Pi	456	
0	0	20	10	10	10	0	0	0	0				Umahalangso	457	
0	0	0	0	0	0	0	0	0	0				Thesotup	458	
0	0	0	0	0	0	0	0	0	0				Borbali	459	
0	0	0	0	0	0	0	0	0	0				Ampathar No.2	460	
0	6	9	0	9	0	0	0	0	0				Telehor	461	
0	0	32	0	32	0	0	0	0	0				Harsing Teron	462	
0	0	2.2	0	2.2	0	0	0	0	0				Sing Rongphar	463	
3	3	2	0	2	0	0	0	0	0				Tharve Langso	464	
40	0	85	0	85	0	0	0	0	0				Sotobali	465	
20	10	15	0	15	0	0	0	0	0				Goroimari	466	
45	35	45	0	45	0	0	0	0	0				Ronglangbung	467	
45	40	50	0	50	0	0	0	0	0				Kolising Gaon	468	
30	30	25	0	25	0	0	0	0	0				Kumpathar	469	
35	55	40	0	40	0	0	0	0	0				Angpong Gaon	470	
35	55	40	0	40	0	0	0	0	0				Kawoimari	471	
11	10	0	0	0	0	0	0	0	0				Haldikrong	472	
30	40	120	0	120	0	0	0	0	0				Bali Gaon	473	
20	10	5	0	5	0	0	0	0	0				Tisso Gaon	474	
30	20	10	0	10	0	0	0	0	0				Rongpi Gaon	475	
0	0	14	0	14	0	0	0	0	0				Womu-Attar	476	
0	0	35.7	0	35.7	0	0	0	0	0				Sampathar	477	
0	0	50	30	20	30	0	0	0	0				Terang Gaon	478	
15	8	0	0	0	0	0	0	0	0	0	Sugar	Rice	Flour	Sukhihadi	479
28	58	42	0	42	0	0	0	0	0				Matiparbat	480	

Sr.No.	Name of Village	Location code no.	Total area of the village (in hectares rounded up to one decimal place)	Total population (2011 census)	Number of households (2011 census)	Number of educational amenities available. (in the village , the distance range code viz; a Kms and c for 10+ kms of nearest place wh available is given).									
						Pre-Primary school (PP)	Primary school (P)	Middle school (M)	Secondary School (S)	Senior Secondary school (SS)	Degree college of arts science & commerce (ASC)	Engineering college(EC)	Medical college (MC)	Management institute (MI)	
1	2	3	4	5	6	7	8	9	10	11	12	13	14	15	
481	Chekso Borkheromi	295658	55	356	58	c	1	a	b	b	c	c	c	c	
482	Santipur	295659	100	88	18	c	a	a	a	b	b	c	c	c	
483	Longboi Ronghang Gaon	295660	110	554	102	c	1	b	c	b	b	c	c	c	
484	Banai Rf.	295853	160	613	103	c	1	b	b	b	c	c	c	c	
485	Hanthor Gaon Rf.	295854	75	291	41	c	2	b	b	b	c	c	c	c	
486	Rongkhana Rf.	295855	170	5848	924	c	3	3	a	a	c	c	c	c	
487	Hai Artu Rf.	295856	268	77	12	c	b	b	b	b	c	c	c	c	
488	Hanthor Teron Rf.	295857	75	256	42	c	2	b	a	a	a	c	c	c	
489	Bithung Rf.	295858	1612	2701	420	1	4	1	b	b	c	c	c	c	
490	Satsong R F	295859	160	889	141	c	1	a	b	a	c	c	c	c	
Block T O T A L :			34131.8	158035	26730	42	254	144	29	6	1	0	0	0	

(If not available within for < 5 Kms, b for 5-10 ere facility is					Number of Medical Amenities available. (If not available within the village , the distance range code viz; a for < 5 Kms, b for 5-10 Kms and c for 10+ kms of nearest place where facility is available is given).										Name of Village	Serial Number	
16	17	18	19	20	21	22	23	24	25	26	27	28	29	30	31		
Polytechnic (Pt)	Vocational training school /ITI	Non-formal training centre (NFTC)	Special school for disabled (SSD)	Others (specify)	Community health centre (CHC)	Primary health centre (PHC)	Primary health sub centre (PHS)	Maternity and child welfare centre (MCW)	T.B. clinic (TBC)	Hospital-allopathic (HA)	Hospital-alternative medicine (HO)	Dispensary (D)	Veterinary hospital (VH)	Mobile health clinic (MHC)	Family welfare centre (FWC)		
c	c	c	c	c	b	b	a	c	c	c	c	b	b	c	c		Chekso Borkheromi 481
c	c	c	c	c	b	b	a	c	c	c	c	b	b	c	c		Santipur 482
c	c				c	c	c	c	c	c	c	c	c	c	c		Longboi Ronghang Gaon 483
c	c	c	b	c	b	b	b	b	c	c	c	b	b	c	b		Banai Rf. 484
c	c	c	c	c	b	b	b	c	c	c	c	c	c	c	c		Hanthor Gaon Rf. 485
c	c	c	c	c	b	b	b	b	b	b	b	b	b	b	1		Rongkhana Rf. 486
c	c	c	c	c	b	b	b	b	c	c	c	b	b	c	b		Hai Artu Rf. 487
c	c	c			a	a	a	a	a	a	a	a	a	a	a		Hanthor Teron Rf. 488
c	c	c	c	c	b	b	b	c	c	c	c	c	c	c	c		Bithung Rf. 489
c	c				b												Satsong R F 490
3	2	0	0	2	2	3	9	1	0	1	0	1	3	1	3	: Block T O T A L	

Sr.No.	Name of Village	Number of Non-Government Medical Amenities available.							Availability of drinking water - Yes / No							Availability of toilet & others Yes / No				
		Charitable non Govt. hospital/Nursing home.	Medical practitioner with MBBS Degree	Medical practitioner with other degree	Medical practitioner with no degree	Traditional practitioner and faith healer.	Medicine Shop	Others	Tap water (Treated/Untreated)	Well water (Covered / Uncovered well)	Hand Pump	Tube wells / Bore well	Spring	River / Canal	Tank / Pond / Lake	Others	Community toilet including bath.	Community toilet excluding bath.	Rural sanitary mart or sanitary hardware outlet available near the village.	Community bio- gas or recycle of waste for productive use.
1	2	32	33	34	35	36	37	38	39	40	41	42	43	44	45	46	47	48	49	50
481	Chekso Borkheromi	0	0	0	0	0	0	0	Yes	Yes	No	Yes	Yes	No	No	No	No	No	No	No
482	Santipur	0	0	0	0	0	0	0	Yes	Yes	No	Yes	No	Yes	No	No	No	No	No	No
483	Longboi Ronghang Gaon	0	0	0	0	0	0	0	Yes	Yes	Yes	Yes	No	No	No	No	No	No	No	No
484	Banai Rf.	0	0	0	0	0	0	0	No	Yes	Yes	No	No	No	No	No	No	No	No	No
485	Hanthor Gaon Rf.	0	0	0	0	0	0	0	No	Yes	Yes	Yes	No	No	No	No	No	No	No	No
486	Rongkhana Rf.	0	0	0	0	0	1	1	Yes	Yes	Yes	Yes	No	Yes	No	No	No	No	No	Yes
487	Hai Artu Rf.	0	0	0	0	0	0	0	No	Yes	Yes	No	No	No	No	No	No	No	No	No
488	Hanthor Teron Rf.	0	0	0	0	0	0	0	No	Yes	Yes	No	No	No	No	No	No	No	No	No
489	Bithung Rf.	0	0	0	0	0	1	0	Yes	Yes	Yes	No	No	No	No	Yes	No	No	No	No
490	Satsong R F	0	0	0	0	0	0	0	Yes	Yes	Yes	No	No	No	No	No	No	No	No	No
Block T O T A L :		0	1	1	3	42	79	2	112	179	134	82	42	81	50	7	0	3	0	7

Communication and transport facilities (If amenities available code -Yes is given except for Village Pin Code ,If not available within the village , the distance range code viz; a for < 5 Kms, b for 5-10 Kms and c for 10+ kms of nearest place where facility is available is given).																	Name of Village	Serial Number
51	52	53	54	55	56	57	58	59	60	61	62	63	64	65	66	67		
Post office(PO)	Sub post office (SPO)	Post & Telegraph office (P&TO)	Village Pin Code	Telephones (Land lines)	Public call office (PCO)	Mobile phone coverage	Internet cafes/ Common service centre (CSC)	Private courier facility	Bus service (Public & Private)	Railway stations	Auto/Modified Autos	Taxis and Vans	Tractors	Cycle-pulled rickshaws(Manual & Machine driven)	Carts driven by animals	Sea /River ferry service		
c	b	c	782485	c	a	b	c	c	a	c	c	b	c	b	b	c	Chekso Borkheromi	481
c	b	c	782485	c	b	a	c	a	a	c	b	b	c	b	b	b	Santipur	482
c	b	c	782480	b	b	Yes	c	b	b	c	b	b	b	b	b	b	Longboi Ronghang Gaon	483
c	b	c	782485	a	a	Yes	c	c	Yes	c	b	b	b	b	b	c	Banai Rf.	484
b	b	c		b	a	c	c	b	b	b	b	b	c	c	c	c	Hanthor Gaon Rf.	485
a	a	a		a	a	Yes	c	c	Yes	c	c	c	c	c	c	c	Rongkhana Rf.	486
b	a	b		b	b	Yes	c	c	b	c	c	c	c	c	c	c	Hai Artu Rf.	487
a	a	c	782485	a	a	Yes	a	a	a	c	a	a	Yes	Yes	Yes	b	Hanthor Teron Rf.	488
b	b	c		b	b	Yes	c	c	b	c	Yes	c	c	c	c	c	Bithung Rf.	489
				a	b	c	c	c	Yes		b	b				c	Satsong R F	490
3	13	1	145	18	3	84	2	0	69	4	28	14	33	24	70	26	: Block T O T A L	

Sr.No.	Name of Village	Village connected to highways,village roads, banks & credit societies (If amenities available code -Yes is given, If not available within the village , the distance range code viz; a for < 5 Kms, b for 5-10 Kms and c for 10+ kms of nearest place where facility is available is given).												Availability of misc within the village , 1 kms of nearest place			
		Connected to national highway(NH)	Connected to state highway(SH)	Connected to major district road (MDR)	Connected to others district road	Pucca roads	Kutchcha roads	Water bounded macadam(WBM) roads	Navigable waterway (river/canal)(NW)	Footpaths (FP)	Commercial & Co-operative Banks	ATM	Agricultural Credit Societies	Self-Help Group (SHG)	Public distribution system (PDS) shop	Mandis / Regular market	Weekly Haat
1	2	68	69	70	71	72	73	74	75	76	77	78	79	80	81	82	83
481	Chekso Borkheromi	c	c	a	Yes	a	Yes	c	c	Yes	c	c	c	Yes	Yes	a	Yes
482	Santipur	c	c	a	c	b	Yes	b	c	Yes	c	c	c	a	a	a	a
483	Longboi Ronghang Gaon	c	c	c	Yes	b	Yes	a	b	Yes	c	c	c	a	a	c	b
484	Banai Rf.	c	c	Yes	Yes	b	Yes	b	b	Yes	c	c	c	Yes	c	c	c
485	Hanthor Gaon Rf.	c	c	b	Yes	b	Yes	c	b	Yes	b	c	c	Yes	Yes	b	b
486	Rongkhana Rf.	c	c	b	Yes	Yes	Yes	Yes	a	Yes	Yes	c	c	Yes	Yes	Yes	Yes
487	Hai Artu Rf.	c	c	b	Yes	b	b	b	b	Yes	b	c	c	Yes	Yes	b	Yes
488	Hanthor Teron Rf.	c	c	a	Yes	a	Yes	a	b	Yes	b	c	b	b	b	b	b
489	Bithung Rf.	c	c	b	Yes	b	Yes	Yes	b	Yes	b	c	b	Yes	Yes	a	Yes
490	Satsong R F	Yes	b	Yes	Yes	b	Yes	a	c	Yes	c	c	b	Yes	Yes	a	Yes
Block T O T A L :		3	6	53	186	18	193	50	41	200	8	0	0	119	49	12	40

ellaneous facilities (If amenities available code -Yes is given, If not available the distance range code viz; a for < 5 Kms, b for 5-10 Kms and c for 10+ e where facility is available is given).

84	85	86	87	88	89	90	91	92	93	94	95	96	97	Name of Village	Serial Number
Agricultural marketing society	Integrated Child Development Scheme (Nutritional Centres)	Anganwadi Centre (Nutritional Centres)	Others (Nutritional Centres)	ASHA (Accredited Social Health Activist)	Community centre with/without TV	Sports Field,	Sports Club / Recreation Centre	Cinema / Video Hall	Public Library	Public Reading Room	Newspaper Supply	Assembly Polling station	Birth & Death Registration Office		
b	b	Yes	b	a	a	b	b	c	c	c	b	b	c	Chekso Borkheromi	481
a	b	b	b	a	b	b	b	c	c	c	b	b	c	Santipur	482
c	b	Yes	b	Yes	c	b	Yes	c	c	c	c	c	Yes	Longboi Ronghang Gaon	483
c	b	b	b	Yes	c	b	b	c	c	c	c	b	b	Banai Rf.	484
b	b	Yes	c	b	c	a	a	c	c	c	b	Yes	b	Hanthor Gaon Rf.	485
c	c	Yes	c	Yes	c	Yes	c	c	c	c	c	Yes	c	Rongkhana Rf.	486
c	c	b	c	c	c	b	b	c	c	c	c	Yes	b	Hai Artu Rf.	487
c	c	Yes	c	c	c	b	b	a	c	a	a	Yes	a	Hanthor Teron Rf.	488
b	c	Yes	b	Yes	b	Yes	b	b	b	b	b	Yes	b	Bithung Rf.	489
b	c	Yes	b	Yes	b	Yes	Yes	b	b	b	Yes	Yes	a	Satsong R F	490
7	14	169	26	120	4	69	18	2	0	4	16	119	8	: Block T O T A L	

Sr.No.	Name of Village	Availability of electricity (Yes/No)				Land Use								
						Nearest Town		Area under different types of land use decimal place)						
		Power Supply for Domestic Use (ED)	Power Supply for Agricultural Use (EAG)	Power Supply for Commercial Use (EC)	Power Supply for All Uses (EA)	Name	Distance range code i.e. a for < 5 Kms, b for 5-10 Kms and c for 10+ kms .	Forests	Area under Non-agricultural Uses	Barren and Un-cultivable land	Permanent Pastures and Other Grazing Lands	Land Under Miscellaneous Tree Crops etc.	Culturable Waste Land	
1	2	98	99	100	101	102	103	104	105	106	107	108	109	
481	Chekso Borkheromi	Yes	No	No	No	DONKAMUKAM	b	0	3	5	2	9	2	
482	Santipur	Yes	No	No	No	DONKAMUKAM	b	0	3	2	2	13	3	
483	Longboi Ronghang Gaon	Yes	No	No	No	DONKA	c	0	20	10	0	30	0	
484	Banai Rf.	Yes	Yes	No	No	DONKA	b	0	20	0	0	0	10	
485	Hanthor Gaon Rf.	Yes	No	No	No	DONKA	b	0	3	1	30	10	5	
486	Rongkhana Rf.	Yes	Yes	No	No	DONKA	a	50	30	5	0	40	0	
487	Hai Artu Rf.	Yes	No	No	No	DONKA	b	40	20	20	25	100	10	
488	Hanthor Teron Rf.	Yes	No	No	No			0	0	0	0	2	0	
489	Bithung Rf.	Yes	No	No	No	DONKA	b	1100	200	0	0	212	0	
490	Satsong R F	Yes	No	No	No			0	0	0	0	160	0	
Block T O T A L :		165	42	15	15	0	0	2742.5	7080.9	2193.2	1736.6	7569.6	2693.5	

Land Use (in hectares rounded up to one										Area irrigated by source (in hectare).			Name of three most important commodities manufactured			Name of Village	Serial Number
Fallow lands other than current fallows	Current Fallows	Net Area Sown	Total Irrigated Land Area	Total Un-irrigated Land Area	Canals (C)	Wells/Tube-wells(W/TW)	Tanks/Lakes(T/L)	Water Falls(WF)	Others(O)	First	Second	Third					
110	111	112	113	114	115	116	117	118	119	120	121	122	2	1			
4	17	13	0	13	0	0	0	0	0				Checkso Borkheromi	481			
17	39	21	0	21	0	0	0	0	0				Santipur	482			
10	0	40	0	40	0	0	0	0	0		Nut		Longboi Ronghang Gaon	483			
0	0	130	0	130	0	0	0	0	0				Banai Rf.	484			
2	20	4	0	4	0	0	0	0	0				Hanthor Gaon Rf.	485			
20	15	10	0	10	0	0	0	0	0				Rongkhana Rf.	486			
30	23	0	0	0	0	0	0	0	0				Hai Artu Rf.	487			
0	0	73	0	73	0	0	0	0	0				Hanthor Teron Rf.	488			
30	25	45	0	45	0	0	0	0	0				Bithung Rf.	489			
0	0	0	0	0	0	0	0	0	0				Satsong R F	490			
2203	3026.5	4886.1	238.2	4647.9	152	7	6	17.8					: Block T O T A L				

Sr.No.	Name of Village	Location code no.	Total area of the village (in hectares rounded up to one decimal place)	Total population (2011 census)	Number of households (2011 census)	Number of educational amenities available. (in the village , the distance range code viz; a for 0-5 Kms and c for 10+ kms of nearest place where available is given).									
						Pre-Primary school (PP)	Primary school (P)	Middle school (M)	Secondary School (S)	Senior Secondary school (SS)	Degree college of arts science & commerce (ASC)	Engineering college(EC)	Medical college (MC)	Management institute (MI)	
1	2	3	4	5	6	7	8	9	10	11	12	13	14	15	

Name of District:-Karbi Anglong

Name of CD Block:-Socheng

491	Thai-Hong	295475	21	280	48	c	1	a	c	c	c	c	c	c
492	Niz-Rongkhang	295661	11	249	54	c	2	b	c	c	c	c	c	c
493	Badong	295662	60	576	101	c	1	1	c	c	c	c	c	c
494	Baida	295663	8	285	51	c	1	c	c	c	c	c	c	c
495	Khanduli	295675	32	0	0									
496	Am-lh	295676	70	390	97	1	1	1	c	c	c	c	c	c
497	Umpaweng(Langhemphi)	295677	18	703	128	1	2	1	a	c	c	c	c	c
498	Langkeroi	295678	90	467	84	1	2	a	a	c	c	c	c	c
499	Tadolangso	295679	13	276	53	a	1	1	c	c	c	c	c	c
500	Kholaphiang	295680	36	299	57	c	1	a	a	c	c	c	c	c
501	Tapat	295681	36	609	111	c	1	c	c	c	c	c	c	c
502	Umbaso	295682	49	155	26	c	1	a	c	c	c	c	c	c
503	Madan-Men-lh	295683	32	268	57	2	2	a	b	c	c	c	c	c
504	Rongpangbong	295684	98.2	1241	210	a	2	2	b	c	c	c	c	c
505	Nongtiron	295685	91	852	181	b	1	b	b	c	c	c	c	c
506	Wanpung	295686	53	398	64	c	2	a	b	c	c	c	c	c
507	Rongkhelan	295687	66	292	50	c	1	b	b	c	c	c	c	c
508	Sametan	295688	11	64	15	c	a	a	c	c	c	c	c	c
509	Mukroh	295689	53	39	17	c	a	a	a	c	c	c	c	c
510	Umkhirmi	295690	47	709	121	1	1	1	a	c	c	c	c	c
511	Psiar	295691	50	44	8		1	a	a	c	c	c	c	c
512	Khatkhasala	295692	17	35	7	c	1	a	c	c	c	c	c	c
513	Skap	295693	700	414	85	c	1	a	c	c	c	c	c	c

(If not available within for < 5 Kms, b for 5-10 ere facility is					Number of Medical Amenities available. (If not available within the village , the distance range code viz; a for < 5 Kms, b for 5-10 Kms and c for 10+ kms of nearest place where facility is available is given).										Name of Village	Serial Number	
16	17	18	19	20	21	22	23	24	25	26	27	28	29	30	31		
Polytechnic (Pt)	Vocational training school /ITI	Non-formal training centre (NFTC)	Special school for disabled (SSD)	Others (specify)	Community health centre (CHC)	Primary health centre (PHC)	Primary health sub centre (PHS)	Maternity and child welfare centre (MCW)	T.B. clinic (TBC)	Hospital-allopathic (HA)	Hospital-alternative medicine (HO)	Dispensary (D)	Veterinary hospital (VH)	Mobile health clinic (MHC)	Family welfare centre (FWC)		
																2	1

Location CodeNo:-314

Location CodeNo:-0133

c	c	c	c	c	c	c	c	c	c	c	c	c	c	c	c		Thai-Hong	491
c	c		c	c	c	c	c	c	c	c	c	c	c	c	c		Niz-Rongkhang	492
c	c	c	c	c	c	c		c	c	c	c	c	c	c	c		Badong	493
c	c	c	c	c	c	c	c	c	c	c	c	c	c	c	c		Baida	494
																	Khanduli	495
c	c	c	c	c	c	c	c	c	c	c	c	a	c	c	c		Am-lh	496
c	c	c	c		c	c	c	c	c	c	c	c	c	c	c		Umpaweng(Langhemphi)	497
c	c	c	c		c	c	c	c	c	c	c	a	c	c	c		Langkeroi	498
c	c	c	c		c	c	c	c	c	c	c	a	c	c	c		Tadolangso	499
c	c	c	c	c	c			c	c	c	c	b	c	c	c		Kholaphiang	500
c	c	c	c	c	c	c	c	c	c	c	c	c	c	c	c		Tapat	501
c	c	c	c		c	c	c	c	c	c	c	c	c	c	c		Umbaso	502
c	c	c	c		c	c	c	c	c	c	c	c	c	c	c		Madan-Men-lh	503
c	c	c	c		c	c	c	c	c	c	c	c	c	c	c		Rongpangbong	504
c	c	c	c		c	c	c	c	c	c	c	c	c	c	c		Nongtirong	505
c	c	c	c	c	c	c	c	c	c	c	c	c	c	c	c		Wanpung	506
c	c	c	c	c	c	b	b	c	c	c	c	b	b	c	c		Rongkhelan	507
c	c	c	c	c	c	c		c	c	c	c	c	c	c	c		Sametan	508
c	c	c	c	c	c	c	c	c	c	c	c	c	c	c	c		Mukroh	509
c	c	c	c	c	c	c	c	c	c	c	c	c	c	c	c		Umkhirmi	510
c	c	c	c	c	c	c		c	c	c	c		c	c	c		Psiar	511
c	c	c	c	c	c	c		c	c	c	c	c	c	c	c		Khatkhasala	512
c	c	c	c	c	c	c		c	c	c	c	a	c	c	c		Skap	513

Sr.No.	Name of Village	Number of Non-Government Medical Amenities available.							Availability of drinking water - Yes / No							Availability of toilet & others Yes / No				
		Charitable non Govt. hospital/Nursing home.	Medical practitioner with MBBS Degree	Medical practitioner with other degree	Medical practitioner with no degree	Traditional practitioner and faith healer.	Medicine Shop	Others	Tap water (Treated/Untreated)	Well water (Covered / Uncovered well)	Hand Pump	Tube wells / Bore well	Spring	River / Canal	Tank / Pond / Lake	Others	Community toilet including bath.	Community toilet excluding bath.	Rural sanitary mart or sanitary hardware outlet available near the village.	Community bio- gas or recycle of waste for productive use.
1	2	32	33	34	35	36	37	38	39	40	41	42	43	44	45	46	47	48	49	50

491	Thai-Hong	0	0	0	0	4	1	0	No	No	No	No	Yes	No	No	No	No	No	No	No
492	Niz-Rongkhang	0	0	0	0	3	1	0	Yes	Yes	No	No	Yes	No	No	No	No	No	No	No
493	Badong	0	0	0	0	4	1	0	Yes	Yes	No	No	No	Yes	Yes	Yes	No	No	No	No
494	Baida	0	0	0	0	0	0	0	No	No	No	No	Yes	Yes	No	No	No	No	No	No
495	Khanduli																			
496	Am-lh	0	0	0	0	1	1	0	No	Yes	No	No	Yes	No	No	No	No	No	No	No
497	Umpaweng(Langhemphi)	0	0	0	0	0	0	0	Yes	Yes	No	No	Yes	No	No	No	No	No	No	No
498	Langkeroi	0	0	0	0	0	0	0	No	No	No	No	Yes	No	No	No	No	No	No	No
499	Tadolangso	0	0	0	0	0	0	0	No	Yes	No	No	Yes	No	No	No	No	No	No	No
500	Kholaphiang	0	0	0	0	0	1	0	No	Yes	No	No	Yes	No	Yes	No	No	No	No	No
501	Tapat	0	0	0	0	0	0	0	Yes	Yes	No	Yes	Yes	No	No	No	No	No	No	No
502	Umbaso	0	0	0	0	0	0	0	No	No	No	No	Yes	No	No	No	No	No	No	No
503	Madan-Men-lh	0	0	0	0	0	0	0	No	No	No	No	Yes	No	No	No	No	No	No	No
504	Rongpangbong	0	0	0	0	0	1	0	Yes	Yes	No	No	Yes	No	Yes	No	No	No	No	No
505	Nongtironng	0	0	0	0	0	0	0	No	Yes	No	No	Yes	No	Yes	No	No	No	No	No
506	Wanpung	0	0	0	0	0	0	0	No	Yes	No	No	Yes	No	No	No	No	No	No	No
507	Rongkhelan	0	0	0	0	1	1	0	No	Yes	No	No	Yes	No	Yes	No	No	No	No	No
508	Sametan	0	0	0	0	1	1	0	No	No	No	No	Yes	No	No	No	No	No	No	No
509	Mukroh	0	0	0	0	0	0	0	No	Yes	No	No	Yes	No	No	No	No	No	No	No
510	Umkhirmi	0	0	0	0	0	0	0	Yes	No	No	No	Yes	No	No	No	No	No	No	No
511	Psiar	0	0	0	0	1	1	0	No	Yes	No	No	Yes	No	No	No	No	No	No	No
512	Khatkhasala	0	0	0	0	1	1	0	No	No	No	No	Yes	No	No	No	No	No	No	No
513	Skap	0	0	0	0	1	1	0	No	No	No	No	Yes	No	No	No	No	No	No	No

Communication and transport facilities (If amenities available code -Yes is given except for Village Pin Code ,If not available within the village , the distance range code viz; a for < 5 Kms, b for 5-10 Kms and c for 10+ kms of nearest place where facility is available is given).																	Name of Village	Serial Number
Post office(PO)	Sub post office (SPO)	Post & Telegraph office (P&TO)	Village Pin Code	Telephones (Land lines)	Public call office (PCO)	Mobile phone coverage	Internet cafes/ Common service centre (CSC)	Private courier facility	Bus service (Public & Private)	Railway stations	Auto/Modified Autos	Taxis and Vans	Tractors	Cycle-pulled rickshaws(Manual & Machine driven)	Carts driven by animals	Sea /River ferry service		
51	52	53	54	55	56	57	58	59	60	61	62	63	64	65	66	67	2	1

c	c	c	782486	c	c	c	c	c	c	c	c	c	c	c	c	c	Thai-Hong	491
c	c	c	782486	c	c	Yes	c	c	Yes	c	c	c	c	c	c	a	Niz-Rongkhang	492
c	c	c	782486	c	c	b	c	c	c	c	c	c	c	c	c	c	Badong	493
c	c	c		c	c	b	c	c	c	c	c	c	c	c	c	c	Baida	494
																	Khanduli	495
c	a	c	782456	c	a	Yes	c	c	Yes	c	c	c	c	c	c	c	Am-lh	496
c	b			a	a	c	c	c	Yes	c	c	c	c	c	a	c	Umpaweng(Langhemphi)	497
c	a	c	782486	c	a	Yes	c	c	c	c	a	c	c	c	c	c	Langkeroi	498
c	a	c	782486	c	a	c	c	c	a	c	c	c	c	c	c	c	Tadolangso	499
c	b	c	782486	c	a	a	c	c	Yes	c	c	c	c	c	c	c	Kholaphiang	500
c	c	c	782456	c	b	b	c	c	Yes	c	c	c	c	c	c	c	Tapat	501
				a	b	b	b	b	Yes	b	b	c	c	c	c	c	Umbaso	502
c	c	c	782448	c	a	c	c	c	a	c	c	c	c	c	c	c	Madan-Men-lh	503
c	c	c	782448	c	a	b	c	c	Yes	c	c	b	b	c	c	c	Rongpangbong	504
c	c	c	782456	c	b	b	c	c	a	c	c	c	c	c	c	c	Nongtirong	505
c	c	c	782448	c	a	c	c	c	a	c	c	c	c	c	c	c	Wanpung	506
	b	c	782448	c	c	c	c	c	b	c	c	c	c	c	c	c	Rongkhelan	507
c	c	c	782448	c	c	c	c	c	b	c	c	c	c	c	c	c	Sametan	508
c	c	c	782448	c	c	c	c	c	c	c	c	c	c	c	c	c	Mukroh	509
c	c		782448	c	b	c	c	c	b	c	c	c	c	c	c	c	Umkhirmi	510
c	c	c	782448	c	b	c	c	c	b	c	c	c	c	c	c	c	Psiar	511
c	c	c		c	c	Yes	c	c	c	c	c	c	c	c	c	c	Khatkhasala	512
c	c	c	782448	c	b	c	c	c	b	c	c	c	c	c	c	c	Skap	513

Sr.No.	Name of Village	Village connected to highways,village roads, banks & credit societies (If amenities available code -Yes is given, If not available within the village , the distance range code viz; a for < 5 Kms, b for 5-10 Kms and c for 10+ kms of nearest place where facility is available is given).												Availability of misc within the village , 1 kms of nearest place						
		Connected to national highway(NH)	Connected to state highway(SH)	Connected to major district road (MDR)	Connected to others district road	Pucca roads	Kutchcha roads	Water bounded macadam(WBM) roads	Navigable waterway (river/canal)(NW)	Footpaths (FP)	Commercial & Co-operative Banks	ATM	Agricultural Credit Societies	Self-Help Group (SHG)	Public distribution system (PDS) shop	Mandis / Regular market	Weekly Haat			
1	2	68	69	70	71	72	73	74	75	76	77	78	79	80	81	82	83			

491	Thai-Hong	c	c	c	Yes	c	Yes	b	c	Yes	c	c	c	a	a	c	b			
492	Niz-Rongkhang	c	c	Yes	Yes	b	Yes	a	b	Yes	c	c	c	Yes	Yes	a	Yes			
493	Badong	b	c	c	Yes	c	Yes	a	c	Yes	c	c	c	Yes	a	c	b			
494	Baida	c	c	c	Yes	c	Yes	a	c	Yes	b	c	c	a	a	b	a			
495	Khanduli																			
496	Am-lh	c	c	Yes	Yes	b	Yes	a	c	Yes	b	c	b	a	a	c	b			
497	Umpaweng(Langhemphi)	c	c	Yes	Yes	b	Yes	a	Yes	Yes	b	c	c	a	a	b	b			
498	Langkeroi	c	c	a	Yes	a	Yes	a	c	Yes	c	c	c	a	a	b	b			
499	Tadolangso	c	c	a	Yes	a	Yes	a	a	Yes	c	c	a	a	a	b	b			
500	Kholaphiang	c	c	Yes	Yes	b	Yes	a	Yes	Yes	a	c	c	Yes	Yes	a	Yes			
501	Tapat	c	c	Yes	Yes	b	Yes	a	c	Yes	a	c	c	a	a	a	a			
502	Umbaso	c	c	Yes	Yes	b	Yes	a	c	Yes	a	c	c	a	a	a	a			
503	Madan-Men-lh	c	c	a	Yes	a	Yes	a	c	Yes	c	c	c	a	b	c	c			
504	Rongpangbong	c	c	Yes	Yes	b	Yes	Yes	c	Yes	b	c	c	Yes	a	a	a			
505	Nongtironng	c	c	c	Yes	b	Yes	a	Yes	Yes	b	c	b	a	b	b	b			
506	Wanpung	c	c	a	Yes	a	Yes	a	c	Yes	a	c	c	Yes	a	b	b			
507	Rongkhelan	c	c	b	Yes	b	Yes	b	c	Yes	c	c	c	c	c	c	c			
508	Sametan	c	c	b	b	b	Yes	b	b	Yes	c	c	c	b	b	c	b			
509	Mukroh	c	c	c	c	c	b	b	c	Yes	c	c	c	b	b	c	c			
510	Umkhirmi	c	c	b	Yes	b	Yes	b	b	Yes	c	c	c	b	b	c	c			
511	Psiar	c	c	b	b	b	Yes	a	c	Yes	c	c	c	b	c	c	c			
512	Khatkhasala	c	c	c	c	c	Yes	b	c	Yes	c	c	c	b	c	c	c			
513	Skap	c	c	b	Yes	b	Yes	a	c	Yes	c	c	c	b	c	c	c			

miscellaneous facilities (If amenities available code -Yes is given, If not available the distance range code viz; a for < 5 Kms, b for 5-10 Kms and c for 10+ kms where facility is available is given).

84	85	86	87	88	89	90	91	92	93	94	95	96	97	Name of Village	Serial Number

c	c	Yes	c	b	c	c	c	c	c	c	c	c	c	Thai-Hong	491
c	c	Yes	c	a	c	c	c	c	c	c	c	c	c	Niz-Rongkhang	492
c	c	Yes	c	Yes	c	c	c	c	c	c	c	Yes	c	Badong	493
c	b	Yes	c	b	c	b	c	c	c	c	c	c	c	Baida	494
														Khanduli	495
c	c	Yes	c	a	c	c	c	c	c	c	c	Yes	c	Am-lh	496
c	c	Yes	c	Yes	c	c	c	c	a	c	c	Yes	c	Umpaweng(Langhemphi)	497
a	c	Yes	c	Yes	c	a	c	c	a	c	c	c	c	Langkeroi	498
c	c	Yes	Yes	a	c	a	c	c	c	c	c	c	c	Tadolangso	499
c	c	b	c	a	c	c	c	c	c	c	c	c	c	Kholaphiang	500
c	c	Yes	c	Yes	c	c	c	c	c	c	c	Yes	c	Tapat	501
c	c	Yes	c	a	c	c	c	c	c	c	c	Yes	c	Umbaso	502
c	Yes	Yes	a	a	c	c	c	c	c	c	c	c	c	Madan-Men-lh	503
c	c	Yes	c	Yes	c	Yes	c	c	c	c	c	Yes	c	Rongpangbong	504
c	c	Yes	c	Yes	b	Yes	c	c	c	c	c	Yes	c	Nongtironong	505
a	c	Yes	c	b	a	c	c	c	c	b	c	Yes	c	Wanpung	506
c	b	Yes	c	b	c	c	c	c	c	c	c	c	b	Rongkhelan	507
c	c	b	c	b	c	c	c	c	c	c	c	c	c	Sametan	508
c	c	c	b	b	b	c	c	c	c	c	c	c	c	Mukroh	509
c	c	Yes	c	Yes	c	c	c	c	c	c	Yes	Yes	c	Umkhirmi	510
c	c	Yes	Yes	c	c	c	c	c	c	c	c	c	c	Psiar	511
c	c	Yes	c	b	c	c	c	c	c	c	c	c	c	Khatkhasala	512
c	c	a	c	a	c	c	c	c	c	c	c	c	c	Skap	513

Sr.No.	Name of Village	Availability of electricity (Yes/No)				Land Use							
						Nearest Town	Area under different types of land use decimal place)						
		Power Supply for Domestic Use (ED)	Power Supply for Agricultural Use (EAG)	Power Supply for Commercial Use (EC)	Power Supply for All Uses (EA)	Name	Distance range code i.e. a for < 5 Kms, b for 5-10 Kms and c for 10+ kms .	Forests	Area under Non-agricultural Uses	Barren and Un-cultivable land	Permanent Pastures and Other Grazing Lands	Land Under Miscellaneous Tree Crops etc.	Culturable Waste Land
98	99	100	101	102	103	104	105	106	107	108	109		

491	Thai-Hong	No	No	No	No	HAMREN	c	10	6	0	0	2	0
492	Niz-Rongkhang	Yes	No	No	No	HAMREN	c	4	2	2	1	2	0
493	Badong	No	No	No	No	HAMREN	c	35	5	0	0	5	0
494	Baida	No	No	No	No	HAMREN	c	6	1	0	0	0	0
495	Khanduli					HAMREN	c	0	4	3	5	4	3
496	Am-lh	Yes	No	No	No	HAMREN	c	0	11.5	6.7	10.3	8.5	5.6
497	Umpaweng(Langhemphi)	No	No	No	No	HAMREN	c	0	2	3	2	2	1
498	Langkeroi	Yes	No	No	No	HAMREN	c	50	7	0	8	0	6
499	Tadolangso	No	No	No	No	HAMREN	c	0	2	2	2	2	1
500	Kholaphiang	No	No	No	No	HAMREN	c	0	6	7	10	4	3
501	Tapat	No	No	No	No	HAMREN	c	0	3	4	4	5	6
502	Umbaso	No	No	No	No	HAMREN	c	0	5	6	7	6	0
503	Madan-Men-lh	No	No	No	No	HAMREN	c	0	4	2	6	2	2.5
504	Rongpangbong	No	No	No	No	HAMREN	c	50	7	7.3	8.6	8.8	6.2
505	Nongtironong	No	No	No	No	HAMREN	c	0	10	6	8	20	15
506	Wanpung	No	No	No	No	LANKA	c	0	7	5	2	10	15
507	Rongkhelan	No	No	No	No	LANKA	c	0	20.1	5.2	8.1	10.1	7.1
508	Sametan	No	No	No	No	LANKA	c	0	3	2	0	2	2
509	Mukroh	No	No	No	No	LANKA	c	0	1	7	8	5.5	6.5
510	Umkhirmi	No	No	No	No	LANKA	c	0	5	7	7	11	10
511	Psiar	No	No	No	No	LANKA	c	0	7	8	10	4	5
512	Khatkhasala	Yes	No	No	No	LANKA	c	0	5	2	0	3	3
513	Skap	No	No	No	No	LANKA	c	0	60.2	65.2	70.8	90.7	100.5

Land Use (in hectares rounded up to one										Area irrigated by source (in hectare).			Name of three most important commodities manufactured			Name of Village	Serial Number
Fallow lands other than current fallows	Current Fallows	Net Area Sown	Total Irrigated Land Area	Total Un-irrigated Land Area	Canals (C)	Wells/Tube-wells(W/TW)	Tanks/Lakes(T/L)	Water Falls(WF)	Others(O)	First	Second	Third					
110	111	112	113	114	115	116	117	118	119	120	121	122		1			
													2				

3	0	0	0	0	0	0	0	0	0				Thai-Hong	491
0	0	0	0	0	0	0	0	0	0				Niz-Rongkhang	492
7	8	0	0	0	0	0	0	0	0				Badong	493
0	1	0	0	0	0	0	0	0	0				Baida	494
4	2	7	0	7	0	0	0	0	0				Khanduli	495
13.5	10.9	3	0	3	0	0	0	0	0				Am-Ih	496
3	2	3	0	3	0	0	0	0	0				Umpaweng(Langhemphi)	497
0	4	15	9	6	0	2	0	2	5				Langkeroi	498
1	1	2	0	2	0	0	0	0	0				Tadolangso	499
2	2	2	0	2	0	0	0	0	0				Kholaphiang	500
7	7	0	0	0	0	0	0	0	0				Tapat	501
8	0	17	0	17	0	0	0	0	0				Umbaso	502
3	7	5.5	0	5.5	0	0	0	0	0				Madan-Men-Ih	503
3.9	3.2	3.2	0	3.2	0	0	0	0	0				Rongpangbong	504
7	10	15	0	15	0	0	0	0	0				Nongtiron	505
8	4	2	0	2	0	0	0	0	0				Wanpung	506
5.4	4.6	5.4	0	5.4	0	0	0	0	0				Rongkhelan	507
1	1	0	0	0	0	0	0	0	0				Sametan	508
12	1	12	0	12	0	0	0	0	0				Mukroh	509
4	3	0	0	0	0	0	0	0	0				Umkhirmi	510
10	3	3	0	3	0	0	0	0	0				Psir	511
2	2	0	0	0	0	0	0	0	0				Khatkhasala	512
170.3	79.5	62.8	0	62.8	0	0	0	0	0				Skap	513

Sr.No.	Name of Village	Location code no.	Total area of the village (in hectares rounded up to one decimal place)	Total population (2011 census)	Number of households (2011 census)	Number of educational amenities available. (in the village , the distance range code viz; a for 0-5 Kms and c for 10+ kms of nearest place where available is given).									
						Pre-Primary school (PP)	Primary school (P)	Middle school (M)	Secondary School (S)	Senior Secondary school (SS)	Degree college of arts science & commerce (ASC)	Engineering college(EC)	Medical college (MC)	Management institute (MI)	
1	2	3	4	5	6	7	8	9	10	11	12	13	14	15	
514	Lum Mutem	295694	718	407	79	c	1	a	c	c	c	c	c	c	
515	Mokoilum	295695	19	373	68	c	1	1	c	c	c	c	c	c	
516	Kyarbon	295696	31	388	76	c	1	c	c	c	c	c	c	c	
517	Phlang	295697	57	118	24	c	b	c	c	c	c	c	c	c	
518	Mulaber	295698	44	527	113	2	1	b	c	c	c	c	c	c	
519	Saliat	295699	23	361	75	c	1	b	b	c	c	c	c	c	
520	Mujen	295700	148	362	76	1	1	b	b	c	c	c	c	c	
521	Muva	295701	80.3	202	43	c	1	b	b	c	c	c	c	c	
522	Sopiem	295702	72	201	39	c	a	b	b	c	c	c	c	c	
523	Longtarhepi	295703	39	184	29	c	a	a	b	c	c	c	c	c	
524	Mothade	295704	92	1170	199	c	1	a	a	c	c	c	c	c	
525	Mowlian	295705	88.5	372	74	c	1	b	b	c	c	c	c	c	
526	Umplong	295706	14	258	55	c	1	b	b	c	c	c	c	c	
527	Madan Nongkirla	295707	23	230	49	c	a	a	a	c	c	c	c	c	
528	Woterang Langso	295708	300	251	45	c	1	b	b	c	c	c	c	c	
529	Langsomepi	295709	46	432	80	c	1	a	c	c	c	c	c	c	
530	Mutha	295710	12	229	46	c	b	a	a	c	c	c	c	c	
531	Rongjangphong	295711	25	116	25	c	a	c	c	c	c	c	c	c	
532	Rongtar-Me	295712	1459.7	264	43	c	1	c	c	c	c	c	c	c	
533	Rongche-Jeng	295713	39	522	81	1	1	b	b	c	c	c	c	c	
534	Durbin Tilla	295714	200	1134	224	a	1	a	a	c	c	c	c	c	
535	Jyrykyndeng	295715	76	1544	306	1	1	2	1	c	c	c	c	c	
536	Chongkhili	295716	300	492	92	b	1	b	b	c	c	c	c	c	
537	Chirimthepe	295717	32	343	58	b	1	b	b	c	c	c	c	c	
538	Phonglangso	295718	300	193	36	c	1	c	c	c	c	c	c	c	

(If not available within for < 5 Kms, b for 5-10 ere facility is					Number of Medical Amenities available. (If not available within the village , the distance range code viz; a for < 5 Kms, b for 5-10 Kms and c for 10+ kms of nearest place where facility is available is given).										Name of Village	Serial Number	
16	17	18	19	20	21	22	23	24	25	26	27	28	29	30	31		
Polytechnic (Pt)	Vocational training school /ITI	Non-formal training centre (NFTC)	Special school for disabled (SSD)	Others (specify)	Community health centre (CHC)	Primary health centre (PHC)	Primary health sub centre (PHS)	Maternity and child welfare centre (MCW)	T.B. clinic (TBC)	Hospital-allopathic (HA)	Hospital-alternative medicine (HO)	Dispensary (D)	Veterinary hospital (VH)	Mobile health clinic (MHC)	Family welfare centre (FWC)		
c	c	c	c	c	c	c	a	c	c	c	c		c	c	c		Lum Mutem 514
c	c	c	c	c	c	c		c	c	c	c	b	c	c	c		Mokoilum 515
c	c	c	c	c	c	c	c	c	c	c	c	c	c	c	c		Kyarbon 516
c	c	c	c	c	c	c	c	c	c	c	c	c		c	c		Phlang 517
c	c	c	c	c	c	c	c	c	c	c	c	a	c	c	c		Mulaber 518
c	c	c	c	c	c	b	c	c	c	c	c		c	c	c		Saliat 519
c	c	c	c	c	c	b		c	c	c	c		c	c	c		Mujen 520
c	c	c	c	c	c	b		c	c	c	c		c	c	c		Muva 521
c	c	c	c	c	c	b		c	c	c	c		c	c	c		Sopiem 522
c	c	c	c	c	c	c		c	c	c	c		c	c	c		Longtarhepi 523
c	c	c	c	c	c	b	b	c	c	c	c	b	c	c	c		Mothade 524
c	c	c	c	c	c	b		c	c	c	c		c	c	c		Mowlian 525
c	c	c	c	c	c	b	b	c	c	c	c	b	c	c	c		Umplong 526
c	c	c	c	c	c	a	a	c	c	c	c	a	c	c	c		Madan Nongkirla 527
c	c	c	c	c	c	b		c	c	c	c	c	c	c	c		Woterang Langso 528
c	c	c	c	c	c	b		c	c	c	c	c	c	c	c		Langsomepi 529
c	c	c	c	c	c	a	a	c	c	c	c	a	c	c	c		Mutha 530
c	c	c	c		c	c	c	c	c	c	c	c	c	c	c		Rongjangphong 531
c	c	c	c	c	c	c	c	c	c	c	c	c	c	c	c		Rongtar-Me 532
c	c	c	c		c	b	c	c	c	c	c	c	c	c	c		Rongche-Jeng 533
c	c	c	c		c	a	a	c	c	c	c	a	c	c	c		Durbin Tilla 534
c	c	c	c		c	c	c	c	c	c	c	l	c	c	c		Jyrykyndeng 535
c	c	c	c		c	b		c	c	c	c	c	c	c	c		Chongkhili 536
c	c	c	c		c	b	b	c	c	c	c	c	c	c	c		Chirimthepi 537
c	c	c	c		c	c	a	c	c	c	c	c	c	c	c		Phonglangso 538

Sr.No.	Name of Village	Number of Non-Government Medical Amenities available.							Availability of drinking water - Yes / No							Availability of toilet & others Yes / No				
		Charitable non Govt. hospital/Nursing home.	Medical practitioner with MBBS Degree	Medical practitioner with other degree	Medical practitioner with no degree	Traditional practitioner and faith healer.	Medicine Shop	Others	Tap water (Treated/Untreated)	Well water (Covered / Uncovered well)	Hand Pump	Tube wells / Bore well	Spring	River / Canal	Tank / Pond / Lake	Others	Community toilet including bath.	Community toilet excluding bath.	Rural sanitary mart or sanitary hardware outlet available near the village.	Community bio- gas or recycle of waste for productive use.
1	2	32	33	34	35	36	37	38	39	40	41	42	43	44	45	46	47	48	49	50
514	Lum Mutem	0	0	0	0	1	1	0	Yes	No	No	No	Yes	No	No	No	No	No	No	No
515	Mokoilum	0	0	0	0	1	1	0	Yes	Yes	No	No	Yes	No	No	No	No	No	No	No
516	Kyarbon	0	0	0	0	1	1	0	No	No	No	No	Yes	No	No	No	No	No	No	No
517	Phlang	0	0	0	0	0	0	0	No	No	No	No	Yes	No	No	No	No	No	No	No
518	Mulaber	0	0	0	0	1	1	0	No	Yes	No	No	Yes	Yes	No	No	No	No	No	No
519	Saliat	0	0	0	0	1	1	0	Yes	No	No	No	Yes	Yes	No	No	No	No	No	No
520	Mujen	0	0	0	0	1	1	0	No	No	No	No	Yes	No	No	No	No	No	No	No
521	Muva	0	0	0	0	1	1	0	No	No	No	No	Yes	Yes	No	No	No	No	No	No
522	Sopiem	0	0	0	0	1	1	0	No	No	No	No	Yes	Yes	No	No	No	No	No	No
523	Longtarhepi	0	0	0	0	1	1	0	No	Yes	No	No	Yes	Yes	No	No	No	No	No	No
524	Mothade	0	0	0	0	2	1	0	No	Yes	No	No	Yes	Yes	No	No	No	No	No	No
525	Mowlian	0	0	0	0	1	1	0	No	No	No	No	Yes	Yes	No	No	No	No	No	No
526	Umplong	0	0	0	0	1	1	0	No	No	No	No	Yes	Yes	Yes	No	No	No	No	No
527	Madan Nongkirla	0	0	0	0	0	0	0	No	No	No	No	Yes	No	No	No	No	No	No	No
528	Woterang Langso	0	0	0	0	1	1	0	No	No	No	No	Yes	Yes	Yes	No	No	No	No	No
529	Langsomepi	0	0	0	0	1	1	0	No	Yes	No	No	Yes	No	No	No	No	No	No	No
530	Mutha	0	0	0	0	1	1	0	No	Yes	No	No	Yes	No	No	No	No	No	No	No
531	Rongjangphong	0	0	0	0	1	1	0	No	No	No	No	Yes	Yes	Yes	No	No	No	No	No
532	Rongtar-Me	0	0	0	0	1	1	0	No	Yes	No	No	Yes	Yes	Yes	No	No	No	No	No
533	Rongche-Jeng	0	0	0	0	1	1	0	No	Yes	Yes	No	Yes	No	No	No	No	No	No	No
534	Durbin Tilla	0	0	0	0	1	1	0	Yes	Yes	No	No	Yes	No	No	No	No	No	No	No
535	Jyrykyndeng	0	0	0	0	1	1	0	Yes	Yes	No	No	Yes	No	Yes	No	No	No	No	No
536	Chongkhili	0	0	0	0	1	1	0	No	Yes	No	No	Yes	No	No	No	No	No	No	No
537	Chirimthepe	0	0	0	0	1	1	0	No	Yes	No	No	Yes	Yes	Yes	No	No	No	No	No
538	Phonglangso	0	0	0	0	0	0	0	No	Yes	No	No	Yes	Yes	Yes	No	No	No	No	No

Communication and transport facilities (If amenities available code -Yes is given except for Village Pin Code ,If not available within the village , the distance range code viz; a for < 5 Kms, b for 5-10 Kms and c for 10+ kms of nearest place where facility is available is given).																	Name of Village	Serial Number	
Post office(PO)	Sub post office (SPO)	Post & Telegraph office (P&TO)	Village Pin Code	Telephones (Land lines)	Public call office (PCO)	Mobile phone coverage	Internet cafes/ Common service centre (CSC)	Private courier facility	Bus service (Public & Private)	Railway stations	Auto/Modified Autos	Taxis and Vans	Tractors	Cycle-pulled rickshaws(Manual & Machine driven)	Carts driven by animals	Sea /River ferry service			
51	52	53	54	55	56	57	58	59	60	61	62	63	64	65	66	67	2	1	
c	c	c	782448	c	a	c	c	c	a	c	c	c	c	c	c	c		Lum Mutem	514
c	c	c	782448	c	b	c	c	c	Yes	c	c	c	c	c	c	c		Mokoilum	515
c	c	c		c	c	c	c	c	c	c	c	c	c	c	c	c		Kyarbon	516
c	c	c	782448	c	c	c	c	c	c	c	c	c	c	c	c	c		Phlang	517
c	c	c	782448	c	b	c	c	c	b	c	c	c	c	c	c	c		Mulaber	518
c	c	c	782448	c	b	c	c	c	b	c	c	c	c	c	c	c		Saliat	519
c	b	c	782448	c	b	c	c	c	b	c	c	c	c	c	c	c		Mujen	520
c	b	c	782448	c	b	c	c	c	c	c	c	c	c	c	c	c		Muva	521
c	b	c	782448	c	b	c	c	c	c	c	c	c	c	c	c	c		Sopiem	522
c	c	c	782448	c	c	a	c	c	a	c	c	c	c	c	c	c		Longtarthepi	523
c	b	c	782448	c	b	c	c	c	Yes	c	c	c	c	c	c	c		Mothade	524
c	b	c	782448	c	b	c	c	c	c	c	c	c	c	c	c	c		Mowlan	525
c	b	c	782448	c	b	c	c	c	b	c	c	c	c	c	c	c		Umplong	526
c	a	c	782448	c	a	c	c	c	a	c	c	c	c	c	c	c		Madan Nongkirla	527
c	b	c	782448	c	b	c	c	c	b	c	c	c	c	c	c	c		Woterang Langso	528
c	b	c	782448	c	b	c	c	c	c	c	c	c	c	c	c	c		Langsomepi	529
c	a	c	782448	c	a	c	c	c	a	c	c	c	c	c	c	c		Mutha	530
c	c	c	782448	c	c	c	c	c	c	c	c	c	c	c	c	c		Rongjangphong	531
c	c	c	782448	c	c	c	c	c	c	c	c	c	c	c	c	c		Rongtar-Me	532
c	b	c	782448	c	b	c	c	c	b	c	c	c	c	c	c	c		Rongche-Jeng	533
c	a	c	782448	c	a	c	c	c	a	c	Yes	c	c	c	Yes	c		Durbin Tilla	534
c	Yes	c	782448	c	a	c	c	c	Yes	c	c	c	c	c	c	c		Jrykyndeng	535
c	b	c	782448	c	b	c	c	c	b	c	c	c	c	c	c	c		Chongkhili	536
c	b	c	782448	c	b	c	c	c	Yes	c	c	c	c	c	c	c		Chirimthepi	537
c	c	c	782448	c	c	c	c	c	a	c	c	c	c	c	c	c		Phonglangso	538

Sr.No.	Name of Village	Village connected to highways,village roads, banks & credit societies (If amenities available code -Yes is given, If not available within the village , the distance range code viz; a for < 5 Kms, b for 5-10 Kms and c for 10+ kms of nearest place where facility is available is given).												Availability of misc within the village , 1 kms of nearest place			
		Connected to national highway(NH)	Connected to state highway(SH)	Connected to major district road (MDR)	Connected to others district road	Pucca roads	Kutchcha roads	Water bounded macadam(WBM) roads	Navigable waterway (river/canal)(NW)	Footpaths (FP)	Commercial & Co-operative Banks	ATM	Agricultural Credit Societies	Self-Help Group (SHG)	Public distribution system (PDS) shop	Mandis / Regular market	Weekly Haat
1	2	68	69	70	71	72	73	74	75	76	77	78	79	80	81	82	83
514	Lum Mutem	c	c	a	Yes	a	Yes	a	c	Yes	c	c	c	c	c	c	c
515	Mokoilum	c	c	Yes	Yes	b	Yes	a	Yes	Yes	a	c	c	Yes	a	c	b
516	Kyarbon	c	c	b	Yes	b	Yes	b	c	Yes	c	c	c	b	c	c	c
517	Phlang	c	c	c	Yes	c	c	c	c	Yes	c	c	c	Yes	c	c	c
518	Mulaber	c	c	b	Yes	b	Yes	b	c	Yes	c	c	c	b	b	c	b
519	Saliat	c	b	b	Yes	b	Yes	a	c	Yes	b	c	c	b	b	c	b
520	Mujen	c	c	b	Yes	b	Yes	a	c	Yes	c	c	c	Yes	c	c	b
521	Muva	c	c	b	Yes	b	Yes	a	c	Yes	c	c	c	b	c	c	c
522	Sopiem	c	c	b	Yes	b	Yes	a	c	Yes	c	c	c	Yes	c	c	c
523	Longtarhepi	c	c	a	Yes	a	a	a	c	Yes	b	c	c	Yes	Yes	b	b
524	Mothade	c	c	Yes	Yes	b	Yes	Yes	c	Yes	c	c	c	b	c	c	c
525	Mowlan	c	c	b	Yes	b	Yes	b	c	Yes	c	c	c	Yes	a	c	a
526	Umplong	c	c	b	Yes	b	Yes	b	c	Yes	c	c	c	Yes	a	c	a
527	Madan Nongkirla	c	c	a	Yes	a	Yes	a	c	Yes	c	c	c	Yes	a	c	a
528	Woterang Langso	c	c	b	Yes	b	Yes	b	c	Yes	c	c	c	Yes	a	c	a
529	Langsomepi	c	c	b	Yes	b	Yes	b	c	Yes	c	c	c	Yes	a	c	a
530	Mutha	c	c	a	Yes	a	Yes	a	c	Yes	c	c	c	b	a	c	a
531	Rongjangphong	c	c	c	Yes	c	a	a	a	Yes	c	c	c	Yes	c	c	c
532	Rongtar-Me	c	c	a	Yes	a	Yes	a	c	Yes	c	c	c	Yes	Yes	c	a
533	Rongche-Jeng	c	c	b	Yes	b	Yes	b	c	Yes	a	c	c	Yes	Yes	c	Yes
534	Durbin Tilla	c	c	a	Yes	a	Yes	Yes	c	Yes	c	c	c	b	a	c	a
535	Jyrykyndeng	c	c	Yes	Yes	Yes	Yes	Yes	c	Yes	c	c	c	a	a	c	a
536	Chongkhili	c	c	b	Yes	b	Yes	a	c	Yes	c	c	c	b	b	c	b
537	Chirimthepe	c	c	Yes	Yes	b	Yes	a	c	Yes	c	c	c	b	a	c	a
538	Phonglangso	c	c	a	Yes	a	Yes	a	c	Yes	c	c	c	b	a	c	b

ellaneous facilities (If amenities available code -Yes is given, If not available the distance range code viz; a for < 5 Kms, b for 5-10 Kms and c for 10+ e where facility is available is given).

84	85	86	87	88	89	90	91	92	93	94	95	96	97	Name of Village	Serial Number
c	c	Yes	c	a	c	c	c	c	c	c	c	c	c	Lum Mutem	514
c	c	Yes	c	a	c	c	c	c	c	c	c	Yes	c	Mokoilum	515
c	c	Yes	c	a	c	c	c	c	c	c	c	c	c	Kyarbon	516
c	c	b	c	a	c	c	c	c	c	c	c	c	c	Phlang	517
c	c	Yes	c	Yes	c	c	c	c	c	c	c	Yes	c	Mulaber	518
c	b	Yes	c	a	c	c	c	c	c	c	c	c	b	Saliat	519
c	b	Yes	c	a	c	c	c	c	c	c	c	c	b	Mujen	520
c	b	Yes	c	a	c	c	c	c	c	c	c	c	b	Muva	521
c	b	a	c	a	c	c	c	c	c	c	c	c	b	Sopiem	522
c	c	a	c	a	c	c	c	c	c	c	c	c	c	Longtarthepe	523
c	b	Yes	c	Yes	c	Yes	c	c	c	c	c	Yes	b	Mothade	524
c	b	a	c	a	c	c	c	c	c	c	c	c	b	Mowlan	525
c	b	Yes	c	a	c	c	c	c	c	c	c	c	b	Umplong	526
c	a	a	c	a	c	c	c	c	c	c	c	c	a	Madan Nongkirla	527
c	b	Yes	c	a	c	c	c	c	c	c	c	c	b	Woterang Langso	528
c	b	b	c	b	c	c	c	c	c	c	c	Yes	b	Langsomepe	529
c	a	a	c	b	c	c	c	c	c	c	c	c	a	Mutha	530
c	a	a	c	a	c	c	c	c	c	c	c	c	c	Rongjangphong	531
c	c	Yes	c	a	c	c	c	c	c	c	c	c	c	Rongtar-Me	532
c	b	Yes	c	Yes	c	c	c	c	c	c	c	c	b	Rongche-Jeng	533
c	b	Yes	a	Yes	c	Yes	c	c	c	c	c	Yes	c	Durbin Tilla	534
c	b	Yes	a	Yes	c	Yes	c	c	c	c	c	Yes	Yes	Jyrykyndeng	535
c	b	Yes	c	Yes	c	c	c	c	c	c	c	c	b	Chongkhili	536
c	b	Yes	c	a	c	c	c	c	c	c	c	Yes	b	Chirimthepe	537
c	c	Yes	c	a	a	c	c	c	c	c	c	c	c	Phonglangso	538

Sr.No.	Name of Village	Availability of electricity (Yes/No)				Land Use								
						Nearest Town	Area under different types of land use decimal place)							
		Power Supply for Domestic Use (ED)	Power Supply for Agricultural Use (EAG)	Power Supply for Commercial Use (EC)	Power Supply for All Uses (EA)	Name	Distance range code i.e. a for < 5 Kms, b for 5-10 Kms and c for 10+ kms .	Forests	Area under Non-agricultural Uses	Barren and Un-cultivable land	Permanent Pastures and Other Grazing Lands	Land Under Miscellaneous Tree Crops etc.	Culturable Waste Land	
98	99	100	101	102	103	104	105	106	107	108	109			
514	Lum Mutem	No	No	No	No	LANKA	c	650	12	15	30	5	2	
515	Mokoilum	No	No	No	No	LANKA	c	0	3	2	4	2	2	
516	Kyarbon	No	No	No	No	LANKA	c	0	6	3	4	8	3	
517	Phlang	No	No	No	No	LANKA	c	0	15	7	9	12	8	
518	Mulaber	No	No	No	No	LANKA	c	0	8	7	10	6	5	
519	Saliat	No	No	No	No	LANKA	c	0	3	3	4	5	3	
520	Mujen	No	No	No	No	LANKA	c	0	20.2	15.8	70.2	10.3	10.2	
521	Muva	Yes	No	No	No	LANKA	c	0	12.1	10.6	11.2	10.8	13.2	
522	Sopiem	No	No	No	No	LANKA	c	0	10	7	8	15	8	
523	Longtarthepe	No	No	No	No	LANKA	c	0	5	6	4	7	3	
524	Mothade	No	No	No	No	LANKA	c	0	10	15	17	25	13	
525	Mowlian	No	No	No	No	LANKA	c	0	7.5	8.1	10.2	9.8	12.6	
526	Umplong	No	No	No	No	LANKA	c	0	3	3	2	3	1	
527	Madan Nongkirla	No	No	No	No	LANKA	c	0	4	4	3.5	3.5	2	
528	Woterang Langso	No	No	No	No	LANKA	c	0	70.2	20.2	30.8	25.2	40.7	
529	Langsomepe	No	No	No	No	LANKA	c	0	5	6	7	8	4	
530	Mutha	No	No	No	No	LANKA	c	0	0	1	1	2	2	
531	Rongjangphong	No	No	No	No	LANKA	c	0	3	2	4	3	6	
532	Rongtar-Me	No	No	No	No	LANKA	c	1050	70.2	30	60.8	50.2	55.2	
533	Rongche-Jeng	No	No	No	No	LANKA	c	0	10	5	6	5	3	
534	Durbin Tilla	No	No	No	No	LANKA	c	0	10	15	20	35	50	
535	Jyrykyndeng	Yes	No	No	No	LANKA	c	0	17	3	4	15	16	
536	Chongkhili	No	No	No	No	LANKA	c	100	70	30	25	20	30	
537	Chirimthepe	No	No	No	No	LANKA	c	0	6	5	4	4	4	
538	Phonglangso	No	No	No	No	LANKA	c	100	25	15	17	38	3	

Land Use (in hectares rounded up to one										Name of three most important commodities manufactured			Name of Village	Serial Number
Area irrigated by source (in hectare).										First	Second	Third		
Fallow lands other than current fallows	Current Fallows	Net Area Sown	Total Irrigated Land Area	Total Un-irrigated Land Area	Canals (C)	Wells/Tube-wells(W/TW)	Tanks/Lakes(T/L)	Water Falls(WF)	Others(O)					
110	111	112	113	114	115	116	117	118	119	120	121	122	2	1
2	0	2	0	2	0	0	0	0	0				Lum Mutem	514
2	2	2	0	2	0	0	0	0	0				Mokoilum	515
3	2	2	0	2	0	0	0	0	0				Kyarbon	516
2	2	2	0	2	0	0	0	0	0				Phlang	517
7	0	1	0	1	0	0	0	0	0				Mulaber	518
2	1	2	0	2	0	0	0	0	0				Saliat	519
7.2	5	9.3	0	9.3	0	0	0	0	0				Mujen	520
14.3	6.1	2.1	0	2.1	0	0	0	0	0				Muva	521
10	9	5	0	5	0	0	0	0	0				Sopiem	522
9	2	3	0	3	0	0	0	0	0				Longtarthepi	523
5	4	3	0	3	0	0	0	0	0				Mothade	524
15.1	13.4	11.7	0	11.7	0	0	0	0	0				Mowlan	525
1	1	0	0	0	0	0	0	0	0				Umplong	526
2	2	2	0	2	0	0	0	0	0				Madan Nongkirla	527
70.1	30.5	12.4	0	12.4	0	0	0	0	0				Woterang Langso	528
7	6	3	0	3	0	0	0	0	0				Langsomepi	529
2	1	3	0	3	0	0	0	0	0				Mutha	530
2	2	3	0	3	0	0	0	0	0				Rongjangphong	531
65.2	44.5	33.5	0	33.5	0	0	0	0	0				Rongtar-Me	532
4	2	4	0	4	0	0	0	0	0				Rongche-Jeng	533
15	45	10	0	10	0	0	0	0	0				Durbin Tilla	534
5	10	6	0	6	0	0	0	0	0				Jyrykyndeng	535
10	10	5	0	5	0	0	0	0	0				Chongkhili	536
5	2	2	0	2	0	0	0	0	0				Chirimthepi	537
3	2	97	0	97	0	0	0	0	0				Phonglangso	538

Sr.No.	Name of Village	Location code no.	Total area of the village (in hectares rounded up to one decimal place)	Total population (2011 census)	Number of households (2011 census)	Number of educational amenities available. (in the village , the distance range code viz; a for 0-5 Kms and c for 10+ kms of nearest place where available is given).									
						Pre-Primary school (PP)	Primary school (P)	Middle school (M)	Secondary School (S)	Senior Secondary school (SS)	Degree college of arts science & commerce (ASC)	Engineering college(EC)	Medical college (MC)	Management institute (MI)	
1	2	3	4	5	6	7	8	9	10	11	12	13	14	15	
539	Langkiding	295719	56	137	29	c	a	c	c	c	c	c	c	c	
540	Taseng	295720	24	1010	163	b	1	b	b	c	c	c	c	c	
541	Langlongpak	295721	35	80	14		1	b	b	c	c	c	c	c	
542	Mokindur	295722	24	591	94	1	1	b	b	c	c	c	c	c	
543	Charchim	295723	12	199	35	c	1	c	c	c	c	c	c	c	
544	Charchim D C R F	295724	170	289	57	c	1	c	c	c	c	c	c	c	
545	Prisek	295725	87	46	9	c	a	b	b	c	c	c	c	c	
546	Amreng	295726	28	355	58	c	1	b	b	c	c	c	c	c	
547	Amtukapam	295727	300	132	24	c	1	b	b	c	c	c	c	c	
548	Rongnihang	295728	400	246	45	a	1	a	a	c	c	c	c	c	
549	Thatskai	295729	36	334	46	a	1	a	a	c	c	c	c	c	
550	Mukhim	295730	156	766	126	b	1	b	b	c	c	c	c	c	
551	Mukhim Khasi	295731	68	128	29	a	a	a	c	c	c	c	c	c	
552	Usaliet	295732	38	239	54	a	a	c	c	c	c	c	c	c	
553	Bandeng	295733	41	49	12	a	a	c	c	c	c	c	c	c	
554	Moknor	295734	53	110	30	c	c	c	c	c	c	c	c	c	
555	Rongmanpi	295735	46	96	18	a	b	c	c	c	c	c	c	c	
556	Umta-Ap	295736	14	110	21	c	a	b	c	c	c	c	c	c	
557	Upilangso	295737	13	432	73	1	1	c	c	c	c	c	c	c	
558	Khindeliar	295738	78	124	29	1	2		c	c	c	c	c	c	
559	Lumsajar	295739	400	153	23	1	1	c	c	c	c	c	c	c	
560	Sarucha	295740	300	144	22	c	1	c	c	c	c	c	c	c	
561	Umjulaher	295741	300	331	74	c	1	b	c	c	c	c	c	c	
562	Morap	295742	17	413	101	b	1	b	c	c	c	c	c	c	
563	Muriap	295743	15	225	48	b	b	b	c	c	c	c	c	c	

(If not available within for < 5 Kms, b for 5-10 ere facility is					Number of Medical Amenities available. (If not available within the village , the distance range code viz; a for < 5 Kms, b for 5-10 Kms and c for 10+ kms of nearest place where facility is available is given).											Name of Village	Serial Number
Polytechnic (Pt)	Vocational training school /ITI	Non-formal training centre (NFTC)	Special school for disabled (SSD)	Others (specify)	Community health centre (CHC)	Primary health centre (PHC)	Primary health sub centre (PHS)	Maternity and child welfare centre (MCW)	T.B. clinic (TBC)	Hospital-allopathic (HA)	Hospital-alternative medicine (HO)	Dispensary (D)	Veterinary hospital (VH)	Mobile health clinic (MHC)	Family welfare centre (FWC)		
16	17	18	19	20	21	22	23	24	25	26	27	28	29	30	31	2	1
c	c	c	c		c	c	a	c	c	c	c	c	c	c	c		Langkiding 539
c	c	c	c		c	b	b	c	c	c	c	b	c	c	c		Taseng 540
c	c	c	c		c	c	c	c	c	c	c	c	c	c	c		Langlongpak 541
c	c	c	c		c	c	a	c	c	c	c	c	c	c	c		Mokindur 542
c	c	c	c		c	c	a	c	c	c	c	c	c	c	c		Charchim 543
c	c	c	c		c	c	c	c	c	c	c	c	c	c	c		Charchim D C R F 544
c	c	c	c		c	c	a	c	c	c	c	c	c	c	c		Prisek 545
c	c	c	c		c	c	c	c	c	c	c	c	c	c	c		Amreng 546
c	c	c	c		c	c	c	c	c	c	c	c	c	c	c		Amtukapam 547
c	c	c	c		c	a		c	c	c	c	c	c	c	c		Rongnihang 548
c	c	c	c		a	a	a	c	c	c	c	a	a	c	c		Thatskai 549
c	c	c	c		c	b	b	c	c	c	c	b	c	c	c		Mukhim 550
c	c	c	c		c	c	c	c	c	c	c	c	c	c	c		Mukhim Khasi 551
c	c	c	c		c	c	c	c	c	c	c	c	c	c	c		Usaliet 552
c	c	c	c		c			c	c	c	c	c	c	c	c		Bandeng 553
c	c	c	c	c	c	c	c	c	c	c	c	c	c	c	c		Moknor 554
c	c	c	c		c	c	c	c	c	c	c	c	c	c	c		Rongmanpi 555
c	c	c	c		c	b	b	c	c	c	c		c	c	c		Umta-Ap 556
c	c	c	c		c	c	c	c	c	c	c	c	c	c	c		Upilangso 557
c	c	c	c		c	c	c	c	c	c	c	c	c	c	c		Khindeliar 558
c	c	c	c		c	c	c	c	c	c	c	c	c	c	c		Lumsajar 559
c	c	c	c		c	c	c	c	c	c	c	c	c	c	c		Sarucha 560
c	c	c	c		c	c	b	c	c	c	b	c	c	c	c		Umjulaher 561
c	c	c	c		c	c	c	c	c	c	c	b	c	c	c		Morap 562
c	c	c	c		c	c	c	c	c	c	b	c	c	c	c		Muriap 563

Sr.No.	Name of Village	Number of Non-Government Medical Amenities available.							Availability of drinking water - Yes / No							Availability of toilet & others Yes / No				
		Charitable non Govt. hospital/Nursing home.	Medical practitioner with MBBS Degree	Medical practitioner with other degree	Medical practitioner with no degree	Traditional practitioner and faith healer.	Medicine Shop	Others	Tap water (Treated/Untreated)	Well water (Covered / Uncovered well)	Hand Pump	Tube wells / Bore well	Spring	River / Canal	Tank / Pond / Lake	Others	Community toilet including bath.	Community toilet excluding bath.	Rural sanitary mart or sanitary hardware outlet available near the village.	Community bio- gas or recycle of waste for productive use.
1	2	32	33	34	35	36	37	38	39	40	41	42	43	44	45	46	47	48	49	50
539	Langkiding	0	0	0	0	1	1	0	Yes	Yes	No	No	Yes	No	No	No	No	No	No	No
540	Taseng	0	0	0	0	1	1	0	No	Yes	No	No	Yes	No	No	No	No	No	No	No
541	Langlongpak	0	0	0	0	1	1	0	Yes	No	No	No	Yes	No	No	No	No	No	No	No
542	Mokindur	0	0	0	0	1	1	0	No	Yes	No	No	Yes	No	No	No	No	No	No	No
543	Charchim	0	0	0	0	1	1	0	Yes	Yes	No	No	Yes	Yes	No	No	No	No	No	No
544	Charchim D C R F	0	0	0	0	1	1	0	Yes	Yes	No	No	Yes	No	No	No	No	No	No	No
545	Prisek	0	0	0	0	1	1	0	No	No	No	No	Yes	No	No	No	No	No	No	No
546	Amreng	0	0	0	1	0	0	0	No	Yes	No	No	Yes	Yes	No	No	No	No	No	No
547	Amtukapam	0	0	0	0	2	1	0	No	No	No	No	Yes	Yes	No	No	No	No	No	No
548	Rongnihang	0	0	0	0	1	1	0	No	No	No	No	Yes	No	No	No	No	No	No	No
549	Thatskai	0	0	0	0	1	1	0	No	No	No	No	Yes	No	No	No	No	No	No	No
550	Mukhim	0	0	0	0	1	1	0	Yes	Yes	No	No	Yes	No	No	No	No	No	No	No
551	Mukhim Khasi	0	0	0	1	0	0	0	No	No	No	No	Yes	Yes	No	No	No	No	No	No
552	Usaliet	0	0	0	0	0	0	0	No	No	No	No	Yes	No	No	No	No	No	No	No
553	Bandeng	0	0	0	0	1	1	0	No	No	No	No	Yes	No	No	No	No	No	No	No
554	Moknor	0	0	0	0	0	0	0	No	No	No	No	Yes	No	No	No	No	No	No	No
555	Rongmanpi	0	0	0	0	1	1	0	No	Yes	No	No	Yes	Yes	No	No	No	No	No	No
556	Umta-Ap	0	0	0	0	1	1	0	No	No	No	No	Yes	Yes	No	No	No	No	No	No
557	Upilangso	0	0	0	0	1	1	0	No	No	No	No	Yes	Yes	No	No	No	No	No	No
558	Khindeliar	0	0	0	0	1	1	0	No	No	No	No	Yes	No	No	No	No	No	No	No
559	Lumsajar	0	0	0	0	1	1	0	No	No	No	No	Yes	Yes	No	No	No	No	No	No
560	Sarucha	0	0	0	0	1	1	0	No	No	No	No	Yes	Yes	No	No	No	No	No	No
561	Umjulahr	0	0	0	0	1	1	0	No	No	No	No	Yes	Yes	No	No	No	No	No	No
562	Morap	0	0	0	0	0	0	0	No	Yes	No	No	Yes	Yes	Yes	No	No	No	No	No
563	Muriap	0	0	0	0	1	1	0	No	No	No	No	Yes	No	No	No	No	No	No	No

Communication and transport facilities (If amenities available code -Yes is given except for Village Pin Code ,If not available within the village , the distance range code viz; a for < 5 Kms, b for 5-10 Kms and c for 10+ kms of nearest place where facility is available is given).																	Name of Village	Serial Number
Post office(PO)	Sub post office (SPO)	Post & Telegraph office (P&TO)	Village Pin Code	Telephones (Land lines)	Public call office (PCO)	Mobile phone coverage	Internet cafes/ Common service centre (CSC)	Private courier facility	Bus service (Public & Private)	Railway stations	Auto/Modified Autos	Taxis and Vans	Tractors	Cycle-pulled rickshaws(Manual & Machine driven)	Carts driven by animals	Sea /River ferry service		
51	52	53	54	55	56	57	58	59	60	61	62	63	64	65	66	67	2	1
c	a	c	782448	c	c	a	c	c	c	c	c	c	c	c	c	c	Langkiding	539
c	b	c	782448	b	b	c	c	c	b	c	Yes	c	c	c	c	c	Taseng	540
c	a	c	782448	c	c	b	c	c	a	c	c	c	c	c	c	c	Langlongpak	541
c	a	c	782448	c	c	a	c	c	c	c	c	c	c	c	c	c	Mokindur	542
c	a	c	782448	c	c	a	c	c	Yes	c	c	c	c	c	a	c	Charchim	543
c	c	c	782448	c	c	a	c	c	c	c	c	c	c	c	c	c	Charchim D C R F	544
c	a	c	782448	c	c	a	c	c	Yes	c	c	c	c	c	c	c	Prisek	545
		c	782448	c	c	a	c	c	Yes	c	c	c	c	c	c	Yes	Amreng	546
c	c	c	782448	c	c	b	c	c	c	c	c	c	c	c	c	c	Amtukapam	547
c	a	c	782448	c	a	b	c	c	a	c	c	c	c	c	c	c	Rongnihang	548
c	b	c	782448	c	b	b	c	c	b	c	c	c	c	c	c	c	Thatskai	549
c	b	c	782448	c	b	a	c	c	c	c	c	c	c	c	c	c	Mukhim	550
c	c	c		c	c	a	c	c	c	c	c	c	c	c	c	c	Mukhim Khasi	551
c	c	c	782448	c	c	a	c	c	c	c	c	c	c	c	c	c	Usaliet	552
c	c	c	782456	c	c	a	c	c	c	c	c	c	c	c	c	c	Bandeng	553
c	c	c	782448	c	c	b	c	c	c	c	c	c	c	c	c	c	Moknor	554
c	c	c	782448	c	c	b	c	c	c	c	c	c	c	c	c	c	Rongmanpi	555
c	c	c	782448	c	c	c	c	c	c	c	c	c	c	c	c	c	Umta-Ap	556
c	c	c	782448	c	c	c	c	c	c	c	c	c	c	c	c	c	Upilangso	557
c	c	c	782448	c	c	c	c	c	c	c	c	c	c	c	c	c	Khindeliar	558
c	c	c	782448	c	c	c	c	c	c	c	c	c	c	c	c	c	Lumsajar	559
c	c	c	782448	c	c	b	c	c	c	c	c	c	c	c	c	c	Sarucha	560
c	b	c	782448	c	c	b	c	c	c	c	c	a	c	c	c	c	Umjulaher	561
c	c	c	782486	c	c	a	c	c	b	c	c	c	c	c	c	c	Morap	562
c	c			c	c	a	c	c	b	c	c	c	c	c	c	c	Muriap	563

Sr.No.	Name of Village	Village connected to highways,village roads, banks & credit societies (If amenities available code -Yes is given, If not available within the village , the distance range code viz; a for < 5 Kms, b for 5-10 Kms and c for 10+ kms of nearest place where facility is available is given).												Availability of misc within the village , 1 kms of nearest place			
		Connected to national highway(NH)	Connected to state highway(SH)	Connected to major district road (MDR)	Connected to others district road	Pucca roads	Kutchcha roads	Water bounded macadam(WBM) roads	Navigable waterway (river/canal)(NW)	Footpaths (FP)	Commercial & Co-operative Banks	ATM	Agricultural Credit Societies	Self-Help Group (SHG)	Public distribution system (PDS) shop	Mandis / Regular market	Weekly Haat
1	2	68	69	70	71	72	73	74	75	76	77	78	79	80	81	82	83
539	Langkiding	c	c	a	Yes	a	Yes	a	a	Yes	b	c	c	b	c	c	b
540	Taseng	c	c	b	Yes	b	Yes	Yes	c	Yes	c	c	c	b	c	c	a
541	Langlongpak	c	c	a	Yes	a	a	a	c	Yes	c	c	b	Yes	c	c	a
542	Mokindur	c	c	a	Yes	a	Yes	a	c	Yes	c	c	c	b	c	c	c
543	Charchim	c	c	Yes	Yes	b	Yes	a	c	Yes	c	c	c	b	c	c	c
544	Charchim D C R F	c	c	c	Yes	c	Yes	a	c	Yes	c	c	c	c	c	c	b
545	Prisek	c	c	Yes	c	b	Yes	a	c	Yes	c	c	c	c	a	c	b
546	Amreng	c	c	Yes	Yes	b	Yes	b	Yes	Yes	c	c	c	c	c	b	c
547	Amtukapam	c	c	c	Yes	c	b	b	c	Yes	c	c	c	Yes	c	c	c
548	Rongnihang	c	c	a	Yes	a	Yes	a	c	Yes	c	c	c	a	c	c	c
549	Thatskai	c	c	b	Yes	b	Yes	c	c	Yes	a	c	c	a	c	c	a
550	Mukhim	c	c	b	Yes	b	Yes	b	c	Yes	a	c	c	Yes	Yes	c	Yes
551	Mukhim Khasi	c	c	c	Yes	c	c	c	c	Yes	b	c	c	Yes	Yes	c	b
552	Usaliet	c	c	c	Yes	c	Yes	b	c	Yes	b	c	c	Yes	c	c	b
553	Bandeng	c	c	c	c	c	b	b	c	Yes	c	c	c	a	c	c	c
554	Moknor	c	c	c	Yes	c	b	b	c	Yes	c	c	c	a	a	c	a
555	Rongmanpi	c	c	c	c	c	c	c	c	Yes	c	c	c	Yes	Yes	c	a
556	Umta-Ap	c	c	c	Yes	c	b	b	c	Yes	b	c	c	a	a	c	b
557	Upilangso	c	c	c	Yes	c	Yes	c	c	Yes	c	c	c	a	c	c	c
558	Khindeliar	c	c	c	Yes	c	c	c	c	Yes	b	c	c	a	c	c	b
559	Lumsajar	c	c	c	Yes	c	c	c	c	Yes	c	c	c	c	c	c	c
560	Sarucha	c	c	c	Yes	c	b	a	b	Yes	a	c	c	a	a	c	a
561	Umjulaher	c	c	c	Yes	c	Yes	b	c	Yes	b	c	c	a	c	c	b
562	Morap	c	c	b	Yes	b	Yes	b	c	Yes	c	c	c	a	c	c	c
563	Muriap	c	c	b	Yes	b	Yes	b	c	Yes	b	c	c	a	c	c	b

ellaneous facilities (If amenities available code -Yes is given, If not available the distance range code viz; a for < 5 Kms, b for 5-10 Kms and c for 10+ e where facility is available is given).

84	85	86	87	88	89	90	91	92	93	94	95	96	97	Name of Village	Serial Number
c	c	a	c	a	a	c	c	c	c	c	c	c	c	Langkiding	539
c	c	Yes	c	Yes	b	Yes	b	c	c	c	c	Yes	b	Taseng	540
c	c	a	c	a	c	c	c	c	c	c	c	c	c	Langlongpak	541
c	c	Yes	c	Yes	c	c	c	c	c	c	c	c	c	Mokindur	542
c	c	Yes	c	a	c	c	c	c	c	c	c	Yes	c	Charchim	543
c	c	Yes	c	a	c	c	c	c	c	c	c	Yes	c	Charchim D C R F	544
c	c	a	c	a	c	c	c	c	c	c	c	c	c	Prisek	545
c	c	Yes	c	a	c	c	c	c	c	c	c	c	c	Amreng	546
c	c	Yes	c	a	c	c	c	c	c	c	c	c	c	Amtukapam	547
c	a	Yes	c	a	c	c	c	c	c	c	c	c	a	Rongnihang	548
c	b	Yes	c	a	c	c	c	c	c	c	c	c	b	Thatskai	549
c	b	Yes	c	Yes	c	c	c	c	c	c	c	Yes	b	Mukhim	550
c	c	a	c	a	a	c	c	c	c	c	c	c	c	Mukhim Khasi	551
c	c	a	c	a	c	c	c	c	c	c	c	c	c	Usaliet	552
c	c	a	c	a	c	c	c	c	c	c	c	c	c	Bandeng	553
c	c	b	c	b	c	c	c	c	c	c	c	c	c	Moknor	554
c	c	a	c	a	c	c	c	c	c	c	c	c	c	Rongmanpi	555
c	c	c	a	c	b	c	c	c	c	c	c	c	c	Umta-Ap	556
c	Yes	Yes	c	a	c	c	c	c	c	c	c	Yes	c	Upilangso	557
c	Yes	Yes	c	b	c	c	c	c	c	c	c	c	c	Khindeliar	558
c	c	b	c	b	c	c	c	c	c	c	c	c	c	Lumsajar	559
c	c	Yes	c	c	c	c	c	c	c	c	c	c	c	Sarucha	560
c	c	Yes	c	a	c	c	b	c	c	c	c	c	c	Umjulaher	561
c	c	a	c	a	b	b	b	c	c	c	c	c	c	Morap	562
c	c	b	c	b	c	b	b	c	c	c	c	c	c	Muriap	563

Sr.No.	Name of Village	Availability of electricity (Yes/No)				Land Use								
						Nearest Town	Area under different types of land use decimal place)							
		Power Supply for Domestic Use (ED)	Power Supply for Agricultural Use (EAG)	Power Supply for Commercial Use (EC)	Power Supply for All Uses (EA)	Name	Distance range code i.e. a for < 5 Kms, b for 5-10 Kms and c for 10+ kms .	Forests	Area under Non-agricultural Uses	Barren and Un-cultivable land	Permanent Pastures and Other Grazing Lands	Land Under Miscellaneous Tree Crops etc.	Culturable Waste Land	
98	99	100	101	102	103	104	105	106	107	108	109			
539	Langkiding	No	No	No	No	LANKA	c	0	7	6	10	11	10	
540	Taseng	No	No	No	No	LANKA	c	0	5	3	2	6	2	
541	Langlongpak	No	No	No	No	LANKA	c	0	4	4	3	2	2	
542	Mokindur	No	No	No	No	LANKA	c	0	2.2	3	4.1	3.8	6.1	
543	Charchim	No	No	No	No	LANKA	c	0	3	2	2	2	1	
544	Charchim D C R F	No	No	No	No	LANKA	c	100	8	5	6	9	20	
545	Prisek	No	No	No	No	LANKA	c	60	7	7	5	2	3	
546	Amreng	No	No	No	No	LANKA	c	0	5	4	3	3	6	
547	Amtukapam	No	No	No	No	LANKA	c	0	43	28	35	67	55	
548	Rongnihang	No	No	No	No	LANKA	c	200	50	45	32	38	10	
549	Thatskai	No	No	No	No	LANKA	c	0	7	4	4	5	6	
550	Mukhim	No	No	No	No	LANKA.	c	0	37	25	20	23	10	
551	Mukhim Khasi	No	No	No	No	HAMREN	c	0	15	10	7	8	15	
552	Usaliet	No	No	No	No	LANKA	c	0	5	3	6	7	3	
553	Bandeng	No	No	No	No	HAMREN	c	0	5	6	3	7	5	
554	Moknor	No	No	No	No	LANKA	c	0	11	7	8	5.5	6.5	
555	Rongmanpi	No	No	No	No	LANKA	c	0	6	5	10	7	6	
556	Umta-Ap	No	No	No	No	LANKA	c	0	2	2	2	2	1	
557	Upilangso	No	No	No	No	HAMREN	c	0	2	1	2	2.5	1.5	
558	Khindeliar	Yes	No	No	No	LANKA	c	0	7	8	10	15	10	
559	Lumsajar	No	No	No	No	LANKA	c	0	150	70	60	40	15	
560	Sarucha	Yes	No	No	No	LANKA	c	150	40	20	15	20	25	
561	Umjulaher	No	No	No	No	LANKA	c	0	60.2	30.2	25.8	70.2	15.7	
562	Morap	No	No	No	No	HAMREN	c	0	3	2	2	4	2	
563	Muriap	No	No	No	No	HAMREN	c	0	2	2	1	1	3	

Land Use (in hectares rounded up to one										Area irrigated by source (in hectare).			Name of three most important commodities manufactured			Name of Village	Serial Number
Fallow lands other than current fallows	Current Fallows	Net Area Sown	Total Irrigated Land Area	Total Un-irrigated Land Area	Canals (C)	Wells/Tube-wells(W/TW)	Tanks/Lakes(T/L)	Water Falls(WF)	Others(O)	First	Second	Third					
110	111	112	113	114	115	116	117	118	119	120	121	122	2	1			
3	5	4	0	4	0	0	0	0	0				Langkiding	539			
2	2	2	0	2	0	0	0	0	0				Taseng	540			
7	8	5	0	5	0	0	0	0	0				Langlongpak	541			
3.2	1.7	0	0	0	0	0	0	0	0				Mokindur	542			
0	0	2	0	2	0	0	0	0	0				Charchim	543			
15	3	4	0	4	0	0	0	0	0				Charchim D C R F	544			
2	1	0	0	0	0	0	0	0	0				Prisek	545			
2	2	3	0	3	0	0	0	0	0				Amreng	546			
33	20	19	0	19	0	0	0	0	0				Amtukapam	547			
15	5	5	0	5	0	0	0	0	0				Rongnihang	548			
4	3	3	0	3	0	0	0	0	0				Thatskai	549			
13	11	17	0	17	0	0	0	0	0				Mukhim	550			
6	5	2	0	2	0	0	0	0	0				Mukhim Khasi	551			
5	7	2	0	2	0	0	0	0	0				Usaliet	552			
8	6	1	0	1	0	0	0	0	0				Bandeng	553			
12	1	2	0	2	0	0	0	0	0				Moknor	554			
4	4	4	0	4	0	0	0	0	0				Rongmanpi	555			
1	2	2	0	2	0	0	0	0	0				Umta-Ap	556			
2	1	1	0	1	0	0	0	0	0				Upilangso	557			
12	8	8	0	8	0	0	0	0	0				Khindeliar	558			
20	35	10	0	10	0	0	0	0	0				Lumsajar	559			
10	15	5	0	5	0	0	0	0	0				Sarucha	560			
30.2	59.2	8.6	0	8.6	0	0	0	0	0				Umjulaher	561			
1	1	2	0	2	0	0	0	0	0				Morap	562			
1	2	3	0	3	0	0	0	0	0				Muriap	563			

Sr.No.	Name of Village	Location code no.	Total area of the village (in hectares rounded up to one decimal place)	Total population (2011 census)	Number of households (2011 census)	Number of educational amenities available. (a for the village , the distance range code viz; a for 0-5 Kms and c for 10+ kms of nearest place where available is given).									
						Pre-Primary school (PP)	Primary school (P)	Middle school (M)	Secondary School (S)	Senior Secondary school (SS)	Degree college of arts science & commerce (ASC)	Engineering college(EC)	Medical college (MC)	Management institute (MI)	
1	2	3	4	5	6	7	8	9	10	11	12	13	14	15	
564	Lamarang	295744	35	538	116	1	2	c	c	c	c	c	c	c	
565	Denglier	295745	28.3	368	76	1	2	b	b	c	c	c	c	c	
566	Komalongjon	295746	28	148	27	1	a	a	c	c	c	c	c	c	
567	Umpoo	295748	24	223	38	c	1	c	c	c	c	c	c	c	
568	Longle-Athan	295749	20	0	0										
Block T O T A L :			8747	27334	5151	18	67	10	1	0	0	0	0	0	

(If not available within for < 5 Kms, b for 5-10 ere facility is					Number of Medical Amenities available. (If not available within the village , the distance range code viz; a for < 5 Kms, b for 5-10 Kms and c for 10+ kms of nearest place where facility is available is given).										Name of Village	Serial Number	
16	17	18	19	20	21	22	23	24	25	26	27	28	29	30	31		
Polytechnic (Pt)	Vocational training school /ITI	Non-formal training centre (NFTC)	Special school for disabled (SSD)	Others (specify)	Community health centre (CHC)	Primary health centre (PHC)	Primary health sub centre (PHS)	Maternity and child welfare centre (MCW)	T.B. clinic (TBC)	Hospital-allopathic (HA)	Hospital-alternative medicine (HO)	Dispensary (D)	Veterinary hospital (VH)	Mobile health clinic (MHC)	Family welfare centre (FWC)		
c	c	c	c		c	c	c	c	c	c	c	c	c	c	c		Lamarang 564
c	c	c	c		c	b	b	c	c	c	c	b	c	c	c		Denglier 565
c	c	c	c		c	c		c	c	c	c	b	c	c	c		Komalongjon 566
c	c	c	c		c	c	c	c	c	c	c	c	c	c	c		Umpoo 567
																	Longle-Athan 568
0	0	0	0	0	0	0	0	0	0	0	0	1	0	0	0	: Block T O T A L	

Sr.No.	Name of Village	Number of Non-Government Medical Amenities available.							Availability of drinking water - Yes / No							Availability of toilet & others Yes / No				
		Charitable non Govt. hospital/Nursing home.	Medical practitioner with MBBS Degree	Medical practitioner with other degree	Medical practitioner with no degree	Traditional practitioner and faith healer.	Medicine Shop	Others	Tap water (Treated/Untreated)	Well water (Covered / Uncovered well)	Hand Pump	Tube wells / Bore well	Spring	River / Canal	Tank / Pond / Lake	Others	Community toilet including bath.	Community toilet excluding bath.	Rural sanitary mart or sanitary hardware outlet available near the village.	Community bio- gas or recycle of waste for productive use.
1	2	32	33	34	35	36	37	38	39	40	41	42	43	44	45	46	47	48	49	50
564	Lamarang	0	0	0	1	1	1	0	No	No	No	No	Yes	No	No	No	No	No	No	No
565	Denglier	0	0	0	0	1	1	0	No	No	No	No	Yes	Yes	No	No	No	No	No	No
566	Komalongjon	0	0	0	0	1	1	0	No	No	No	No	Yes	Yes	No	No	No	No	No	No
567	Umpoo	0	0	0	0	2	1	0	No	Yes	No	No	Yes	No	No	No	No	No	No	No
568	Longle-Athan																			
Block T O T A L :		0	0	0	3	66	57	0	16	36	1	1	75	28	13	1	0	0	0	0

Communication and transport facilities (If amenities available code -Yes is given except for Village Pin Code ,If not available within the village , the distance range code viz; a for < 5 Kms, b for 5-10 Kms and c for 10+ kms of nearest place where facility is available is given).																	Name of Village	Serial Number
51	52	53	54	55	56	57	58	59	60	61	62	63	64	65	66	67		
Post office(PO)	Sub post office (SPO)	Post & Telegraph office (P&TO)	Village Pin Code	Telephones (Land lines)	Public call office (PCO)	Mobile phone coverage	Internet cafes/ Common service centre (CSC)	Private courier facility	Bus service (Public & Private)	Railway stations	Auto/Modified Autos	Taxis and Vans	Tractors	Cycle-pulled rickshaws(Manual & Machine driven)	Carts driven by animals	Sea /River ferry service		
c	c	c	782448	c	c	a	c	c	a	c	c	c	c	c	c	c	Lamarang	564
c	b	c	782448	c	b	a	c	c	b	c	c	c	c	c	c	c	Denglier	565
c	c	c	782448	c	a	a	c	c	a	c	c	c	c	c	c	c	Komalongjon	566
c	c	c	782486	c	c	Yes	c	c	Yes	c	c	c	c	c	c	c	Umpoo	567
																	Longle-Athan	568
0	1	0	69	0	0	5	0	0	15	0	2	0	0	0	1	1	: Block T O T A L	

Sr.No.	Name of Village	Village connected to highways,village roads, banks & credit societies (If amenities available code -Yes is given, If not available within the village , the distance range code viz; a for < 5 Kms, b for 5-10 Kms and c for 10+ kms of nearest place where facility is available is given).												Availability of misc within the village , 1 kms of nearest place						
		Connected to national highway(NH)	Connected to state highway(SH)	Connected to major district road (MDR)	Connected to others district road	Pucca roads	Kutchcha roads	Water bounded macadam(WBM) roads	Navigable waterway (river/canal)(NW)	Footpaths (FP)	Commercial & Co-operative Banks	ATM	Agricultural Credit Societies	Self-Help Group (SHG)	Public distribution system (PDS) shop	Mandis / Regular market	Weekly Haat			
1	2	68	69	70	71	72	73	74	75	76	77	78	79	80	81	82	83			
564	Lamarang	c	c	a	Yes	a	Yes	a	c	Yes	b	c	c	a	b	c	b			
565	Denglier	c	c	b	Yes	b	Yes	b	c	Yes	c	c	c	b	b	c	b			
566	Komalongjon	c	c	a	Yes	a	Yes	b	c	Yes	c	c	c	Yes	Yes	c	b			
567	Umpoo	c	c	Yes	Yes	a	Yes	b	c	Yes	c	c	c	c	c	c	c			
568	Longle-Athan																			
Block T O T A L :		0	0	15	69	1	62	5	5	76	0	0	0	25	9	0	4			

ellaneous facilities (If amenities available code -Yes is given, If not available the distance range code viz; a for < 5 Kms, b for 5-10 Kms and c for 10+ e where facility is available is given).

	Agricultural marketing society	Integrated Child Development Scheme (Nutritional Centres)	Anganwadi Centre (Nutritional Centres)	Others (Nutritional Centres)	ASHA (Accredited Social Health Activist)	Community centre with/without TV	Sports Field,	Sports Club / Recreation Centre	Cinema / Video Hall	Public Library	Public Reading Room	Newspaper Supply	Assembly Polling station	Birth & Death Registration Office	Name of Village	Serial Number
84															2	1
	c	c	Yes	c	Yes	c	b	b	c	c	c	c	c	c	Lamarang	564
	c	b	Yes	c	a	c	c	b	c	c	c	c	c	b	Denglier	565
	c	c	a	c	a	c	c	b	c	c	c	c	Yes	c	Komalongjon	566
	c	c	Yes	c	a	c	c	c	c	c	c	c	c	c	Umpoo	567
															Longle-Athan	568
0	3	51	2	17	0	6	0	0	0	0	0	1	22	1	: Block T O T A L	

Sr.No.	Name of Village	Availability of electricity (Yes/No)				Land Use								
						Nearest Town	Area under different types of land use decimal place)							
		Power Supply for Domestic Use (ED)	Power Supply for Agricultural Use (EAG)	Power Supply for Commercial Use (EC)	Power Supply for All Uses (EA)	Name	Distance range code i.e. a for < 5 Kms, b for 5-10 Kms and c for 10+ kms .	Forests	Area under Non-agricultural Uses	Barren and Un-cultivable land	Permanent Pastures and Other Grazing Lands	Land Under Miscellaneous Tree Crops etc.	Culturable Waste Land	
98	99	100	101	102	103	104	105	106	107	108	109			
564	Lamarang	No	No	No	No	LANKA	c	0	5.5	10	10	5	2.5	
565	Denglier	No	No	No	No	LANKA	c	3.3	4	3	2	4	3	
566	Komalongjon	No	No	No	No	LANKA	c	0	4	5	6	5	2	
567	Umpoo	Yes	No	No	No	HAMREN	c	10	5	0	3	2	3	
568	Longle-Athan							5	0	0	0	0	0	
Block T O T A L :		9	0	0	0	0	0	2583.3	1093.9	709.3	843.4	912.4	748.6	

Land Use (in hectares rounded up to one											Area irrigated by source (in hectare).			Name of three most important commodities manufactured			Name of Village	Serial Number
Fallow lands other than current fallows	Current Fallows	Net Area Sown	Total Irrigated Land Area	Total Un-irrigated Land Area	Canals (C)	Wells/Tube-wells(W/TW)	Tanks/Lakes(T/L)	Water Falls(WF)	Others(O)	First	Second	Third						
110	111	112	113	114	115	116	117	118	119	120	121	122	2	1				
1	1	0	0	0	0	0	0	0	0				Lamarang	564				
4	0	5	0	5	0	0	0	0	0				Denglier	565				
2	2	2	0	2	0	0	0	0	0				Komalongjon	566				
1	0	0	0	0	0	0	0	0	0				Umpoo	567				
0	0	15	10	5	0	0	0	0	10				Longle-Athan	568				
764.4	571.6	520.5	19	501.5	0	2	0	2					: Block T O T A L					

Sr.No.	Name of Village	Location code no.	Total area of the village (in hectares rounded up to one decimal place)	Total population (2011 census)	Number of households (2011 census)	Number of educational amenities available. (in the village , the distance range code viz; a for 0-5 Kms and c for 10+ kms of nearest place where available is given).									
						Pre-Primary school (PP)	Primary school (P)	Middle school (M)	Secondary School (S)	Senior Secondary school (SS)	Degree college of arts science & commerce (ASC)	Engineering college(EC)	Medical college (MC)	Management institute (MI)	
1	2	3	4	5	6	7	8	9	10	11	12	13	14	15	

Name of District:-Karbi Anglong

Name of CD Block:-Lumbajong

569	Langli Timung	295860	93	130	22	c	a	c	c	c	c	c	c	c
570	Het Tisso	295861	93	185	41	b	b	b	b	b	b	c	c	c
571	Sarlong Englang	295862	25	41	7	b	1	a	b	b	c	c	c	c
572	Sarthe Engti	295863	15	43	7	b	a	a	b	b	c	c	c	c
573	Samsing Teron	295864	112	105	18	c	1	b	c	c	c	c	c	c
574	Man Tisso Bey	295865	40	86	20	a	a	a	a	a	a	c	c	c
575	Kachari Engleng	295866	200	72	9	c	a	a	c	c	c	c	c	c
576	Hemari Tisso	295867	50	166	24	b	1	b	b	b	b	c	c	b
577	Hemari Yerong	295868	22	139	27	c	1	b	c	c	c	c	c	c
578	Basu Pahar	295869	80	142	28	a	a	a	a	b	b	c	c	c
579	Waldali Rly Station	295870	26	95	23	a	1	b		b	b	c	c	c
580	Rongmirdon-I	295871	5	315	68	a	1	a	a	a	a	c	c	c
581	Rongmirdon-II	295872	3	299	67	a	1	a	a	a	a	c	c	c
582	Rongmirdon-III	295873	2	252	49	a	1	a	a	a	a	c	c	c
583	Rongmirdon-IV	295874	3	243	55	a	1	a	a	a	a	c	c	c
584	Teri Engleng	295875	25	365	72	b	1	b	b	b	b	c	c	c
585	Waling Disa	295876	8	78	19	a	a	a	a	b	b	c	c	c
586	Wesai Rongpi	295877	93	273	52	a	a	a	a	c	c	c	c	c
587	Monsing Timung	295878	5	407	76	a	1	a	a	c	c	c	c	c
588	Dhanbang	295879	18	242	51	a	1	1		b	b	c	c	c
589	Jusep Basti	295880	33	352	61	a	1	1	1	b	b	c	c	c
590	Suleman Gaon	295881	40	217	44	a	a	a	a	c	c	c	c	c
591	Christian Gaon	295882	40	75	13	c	a	a	a	a	c	c	c	c

(If not available within for < 5 Kms, b for 5-10 ere facility is					Number of Medical Amenities available. (If not available within the village , the distance range code viz; a for < 5 Kms, b for 5-10 Kms and c for 10+ kms of nearest place where facility is available is given).										Name of Village	Serial Number	
16	17	18	19	20	21	22	23	24	25	26	27	28	29	30	31		
Polytechnic (Pt)	Vocational training school /ITI	Non-formal training centre (NFTC)	Special school for disabled (SSD)	Others (specify)	Community health centre (CHC)	Primary health centre (PHC)	Primary health sub centre (PHS)	Maternity and child welfare centre (MCW)	T.B. clinic (TBC)	Hospital-allopathic (HA)	Hospital-alternative medicine (HO)	Dispensary (D)	Veterinary hospital (VH)	Mobile health clinic (MHC)	Family welfare centre (FWC)		
16	17	18	19	20	21	22	23	24	25	26	27	28	29	30	31	2	1

Location CodeNo:-314

Location CodeNo:-0134

c	c	c	c	c	c	c	c	c	c	c	c	c	c	c	c	Langli Timung	569
c	b	b	b	b	b	b	b	b	b	b	b	b	b	b	b	Het Tisso	570
c	b	c	c	b	b	b	b	b	b	b	b	b	b	b	b	Sarlong Englang	571
c	b	c	c	b	b	b	b	b	b	b	b	b	b	b	b	Sarthe Engti	572
c	c	c	c	c	c	c	c	c	c	c	c	c	c	c	c	Samsing Teron	573
c	a	a	a	a	a	a	a	a	a	a	a	a	a	a	a	Man Tisso Bey	574
c	c	c	c	c	b	c	c	c	c	c	c	c	a	c	c	Kachari Engleng	575
b	b	b	b	b	b	b	b	b	b	b	b	b	b	b	b	Hemari Tisso	576
c	c	c	c	c	c	c	c	c	c	c	c	c	c	c	c	Hemari Yerong	577
c	b	c	c	b	b	b	b	b	b	b	b	b	b	b	b	Basu Pahar	578
c	b	c	c	b	a	b	b	b	b	b	b	b	b	b	b	Waldali Rly Station	579
c	a	c	c	a	a	a	a	a	a	a	a	a	a	a	a	Rongmirdon-I	580
c	a	c	c	a	a	a	a	a	a	a	a	a	a	a	a	Rongmirdon-II	581
c	a	c	c	a	a	a	a	a	a	a	a	a	a	a	a	Rongmirdon-III	582
c	a	c	c	a	a	a	a	a	a	a	a	a	a	a	a	Rongmirdon-IV	583
c	b	c	c	b	b											Teri Engleng	584
c	a	c	c	a	a	a	a	a	a	a	a	a	a	a	a	Waling Disa	585
c	c	c	c	c	c	c	c	c	c	c	c	c	c	c	c	Wesai Rongpi	586
c	c	c	c	c	c	c	c	c	c	c	c	c	c	c	c	Monsing Timung	587
c	b	c	c	b	a	b	b	b	b	b	b	b	b	b	b	Dhanbang	588
c	b	c	c	b	a	b	b	b	b	b	b	b	b	b	b	Jusep Basti	589
c	c	c	c	c	c	c	c	c	c	c	c	c	c	c	c	Suleman Gaon	590
c	c	c	c	c	c	c	c	c	c	c	c	c	c	c	c	Christian Gaon	591

Sr.No.	Name of Village	Number of Non-Government Medical Amenities available.							Availability of drinking water - Yes / No							Availability of toilet & others Yes / No				
		Charitable non Govt. hospital/Nursing home.	Medical practitioner with MBBS Degree	Medical practitioner with other degree	Medical practitioner with no degree	Traditional practitioner and faith healer.	Medicine Shop	Others	Tap water (Treated/Untreated)	Well water (Covered / Uncovered well)	Hand Pump	Tube wells / Bore well	Spring	River / Canal	Tank / Pond / Lake	Others	Community toilet including bath.	Community toilet excluding bath.	Rural sanitary mart or sanitary hardware outlet available near the village.	Community bio- gas or recycle of waste for productive use.
1	2	32	33	34	35	36	37	38	39	40	41	42	43	44	45	46	47	48	49	50

569	Langli Timung	0	0	0	0	0	0	0	No	Yes	No	No	No	No	No	No	No	No	No	No
570	Het Tisso	0	0	0	0	0	0	0	No	Yes	No	No	No	Yes	No	No	No	No	No	No
571	Sarlong Englang	0	0	0	0	0	0	0	No	Yes	No	No	No	Yes	No	No	No	No	No	No
572	Sarthe Engti	0	0	0	0	0	0	0	No	Yes	No	No	No	No	No	No	No	No	No	No
573	Samsing Teron	0	0	0	0	0	0	0	No	Yes	No	No	No	Yes	No	No	No	No	No	No
574	Man Tisso Bey	0	0	0	0	0	0	0	No	Yes	No	No	No	Yes	No	No	No	No	No	No
575	Kachari Engleng	0	0	0	0	0	0	0	No	Yes	No	No	No	No	No	No	No	No	No	No
576	Hemari Tisso	0	0	0	0	0	0	0	No	Yes	No	No	No	Yes	No	No	No	No	No	No
577	Hemari Yerong	0	0	0	0	0	0	0	No	Yes	No	No	No	No	No	No	No	No	No	No
578	Basu Pahar	0	0	0	0	0	0	0	No	Yes	No	No	No	No	No	No	No	No	No	No
579	Waldali Rly Station	0	0	0	0	0	0	0	No	Yes	No	No	No	No	No	No	No	No	No	No
580	Rongmirdon-I	0	0	0	0	0	0	0	Yes	Yes	No	No	No	No	No	No	No	No	No	No
581	Rongmirdon-II	0	0	0	0	0	0	0	Yes	Yes	No	No	No	No	No	No	No	No	No	No
582	Rongmirdon-III	0	0	0	0	0	0	0	No	Yes	No	No	No	No	No	No	No	No	No	No
583	Rongmirdon-IV	0	0	0	0	0	0	0	Yes	Yes	Yes	No	No	No	No	No	No	No	No	No
584	Teri Engleng	0	0	0	0	0	0	0	Yes	Yes	No	No	No	No	No	No	No	No	No	No
585	Waling Disa	0	0	0	0	0	0	0	No	Yes	No	No	No	No	No	No	No	No	No	No
586	Wesai Rongpi	0	0	0	0	0	0	0	Yes	Yes	No	No	No	Yes	No	No	No	No	No	No
587	Monsing Timung	0	0	0	0	0	0	0	No	Yes	Yes	No	No	Yes	No	No	No	No	No	No
588	Dhanbang	0	0	0	0	0	0	0	No	Yes	No	No	No	No	No	No	No	No	No	No
589	Jusep Basti	0	0	0	0	0	0	0	No	Yes	No	No	No	No	No	No	No	No	No	No
590	Suleman Gaon	0	0	0	0	0	0	0	No	Yes	No	No	No	No	No	No	No	No	No	No
591	Christian Gaon	0	0	0	0	0	0	0	No	Yes	No	No	No	No	No	No	No	No	No	No

Communication and transport facilities (If amenities available code -Yes is given except for Village Pin Code ,If not available within the village , the distance range code viz; a for < 5 Kms, b for 5-10 Kms and c for 10+ kms of nearest place where facility is available is given).																	Name of Village	Serial Number
Post office(PO)	Sub post office (SPO)	Post & Telegraph office (P&TO)	Village Pin Code	Telephones (Land lines)	Public call office (PCO)	Mobile phone coverage	Internet cafes/ Common service centre (CSC)	Private courier facility	Bus service (Public & Private)	Railway stations	Auto/Modified Autos	Taxis and Vans	Tractors	Cycle-pulled rickshaws(Manual & Machine driven)	Carts driven by animals	Sea /River ferry service		
51	52	53	54	55	56	57	58	59	60	61	62	63	64	65	66	67	2	1

c	c	c	782460	c	c	b	c	c	Yes	c	c	c	c	c	c	c	Langli Timung	569
b	b	b	782460	a	a	b	b	b	b	b	a	b	b	b	b	b	Het Tisso	570
b	b	b	782460	b	b	b	b	b	Yes	b	b	b	b	b	b	b	Sarlong Englang	571
b	b	b	782460	b	b	Yes	b	b	b	b	b	b	b	b	b	c	Sarthe Engti	572
c	c	c	782460	c	c	a	c	c	Yes	c	c	c	c	c	c	c	Samsing Teron	573
a	a	a	782460	a	a	Yes	a	a	a	a	a	a	a	a	a	a	Man Tisso Bey	574
b	b	c	782460	c	c	a	c	c	a	b	b	b	c	c	c	c	Kachari Englang	575
b	b	b	782460	b	b	a	b	b	b	b	b	b	b	b	b	b	Hemari Tisso	576
c	a	c	782460	c	c	a	c	c	c	c	a	c	c	c	c	c	Hemari Yerong	577
a	a	a	782470	a	a	a	a	a	Yes	a	b	b	b	b	b	b	Basu Pahar	578
a	b		782460	b	b	Yes	b	b	Yes	Yes	b	b	b	b	b	b	Waldali Rly Station	579
a	a	a	782460	a	a	a	a	a	a	a	a	a	a	a	a	a	Rongmirdon-I	580
a	a	a	782460	a	a	a	a	a	a	a	a	a	a	a	a	c	Rongmirdon-II	581
a	a	a	782460	a	a	a	a	a	a	a	a	a	a	a	a	c	Rongmirdon-III	582
a	a	a	782460	a	a	a	a	a	a	a	a	a	a	a	a	c	Rongmirdon-IV	583
b	b	b	782460	b	b	b	b	b	b	b	b	b	b	b	b	c	Teri Englang	584
b	b	b	782460	b	b	b	b	b	Yes	b	b	b	b	b	b	b	Waling Disa	585
b	b	b	782460	b	b	Yes	b	b	b	b	b	b	b	b	b	b	Wesai Rongpi	586
a	c		782470	c	c	Yes	c	c	Yes	a	c	c	c	c	c	c	Monsing Timung	587
a	a	b	782470	b	b	b	b	b	b	b	b	b	b	b	b	b	Dhanbang	588
a	b		782470	b	b	Yes	b	b	Yes	b	b	b	b	b	b	b	Jusep Basti	589
c	c	c	782470	c	c	c	c	c	Yes	c	c	c	c	c	c	c	Suleman Gaon	590
a	a	a	782470	a	a	a	a	a	a	a	a	a	a	a	a	a	Christian Gaon	591

Sr.No.	Name of Village	Village connected to highways,village roads, banks & credit societies (If amenities available code -Yes is given, If not available within the village , the distance range code viz; a for < 5 Kms, b for 5-10 Kms and c for 10+ kms of nearest place where facility is available is given).													Availability of misc within the village , 1 kms of nearest place				
		Connected to national highway(NH)	Connected to state highway(SH)	Connected to major district road (MDR)	Connected to others district road	Pucca roads	Kutchcha roads	Water bounded macadam(WBM) roads	Navigable waterway (river/canal)(NW)	Footpaths (FP)	Commercial & Co-operative Banks	ATM	Agricultural Credit Societies	Self-Help Group (SHG)	Public distribution system (PDS) shop	Mandis / Regular market	Weekly Haat		
1	2	68	69	70	71	72	73	74	75	76	77	78	79	80	81	82	83		

569	Langli Timung	c	c	Yes	Yes	c	Yes	c	c	Yes	b	c	c	b	c	c	a
570	Het Tisso	b	a	a	Yes	a	b	b	c	Yes	c	c	c	Yes	b	b	a
571	Sarlong Englang	c	c	Yes	b	b	Yes	b	b	Yes	c	b	c	Yes	b	b	b
572	Sarthe Engti	b	b	a	c	a	a	b	b	Yes	b	b	c	Yes	Yes	b	Yes
573	Samsing Teron	c	c	Yes	Yes	b	Yes	c	b	Yes	c	c	b	Yes	Yes	c	c
574	Man Tisso Bey	c	c	a	c	a	Yes	a	a	Yes	c	a	b	c	c	c	c
575	Kachari Engleng	a	a	a	a	a	Yes	a	a	Yes	c	c	c	c	c	c	c
576	Hemari Tisso	c	c	c	Yes	a	Yes	a	a	Yes	c	b	c	Yes	Yes	c	Yes
577	Hemari Yerong	c	b	b	Yes	a	Yes	a	a	Yes	c	c	c	b	c	c	c
578	Basu Pahar	c	b	Yes	Yes	a	Yes	a	a	Yes	c	b	c	Yes	c	c	c
579	Waldali Rly Station	c	b	Yes	b	a	Yes	a	a	Yes	a	b	c	Yes	Yes	b	Yes
580	Rongmirdon-I	c	a	a	Yes	b	Yes	a	a	Yes	a	a	c	b	c	a	a
581	Rongmirdon-II	c	a	a	Yes	a	Yes	a	a	Yes	c	a	c	Yes	Yes	c	Yes
582	Rongmirdon-III	c	a	a	Yes	b	Yes	a	a	Yes	b	a	c	b	c	b	b
583	Rongmirdon-IV	c	a	a	Yes	a	Yes	a	a	Yes	c	a	c	b	c	b	b
584	Teri Engleng	c	b	b	Yes	a	Yes	a	a	Yes	c	b	c	Yes	Yes	c	Yes
585	Waling Disa	c	b	b	b	b	Yes	b	b	Yes	c	b	c	Yes	Yes	c	Yes
586	Wesai Rongpi	c	b	a	Yes	a	Yes	a	a	Yes	b	b	c	Yes	Yes	b	b
587	Monsing Timung	c	c	Yes	Yes	a	Yes	a	a	Yes	b	c	c	b	b	b	b
588	Dhanbang	c	b	a	Yes	a	Yes	a	a	Yes	b	b	c	Yes	c	b	b
589	Jusep Basti	c	c	Yes	Yes	a	Yes	a	a	Yes	b	c	c	Yes	c	b	b
590	Suleman Gaon	c	c	Yes	Yes	c	Yes	c	c	Yes	b	c	c	Yes	Yes	b	Yes
591	Christian Gaon	c	c	a	a	a	Yes	a	c	Yes	a	c	c	Yes	c	a	a

ellaneous facilities (If amenities available code -Yes is given, If not available the distance range code viz; a for < 5 Kms, b for 5-10 Kms and c for 10+ e where facility is available is given).

84	85	86	87	88	89	90	91	92	93	94	95	96	97	Name of Village	Serial Number

c	c	c	c	c	c	c	c	c	c	c	c	c	c	Langli Timung	569
a	a	b	b	b	a	a	b	b	b	b	a	b	b	Het Tisso	570
b	a	Yes	b	b	b	b	b	b	b	b	b	b	b	Sarlong Englang	571
b	b	b	b	a	b	a	b	b	b	b	b	b	b	Sarthe Engti	572
c	a	Yes	b	a	c	c	c	c	b	c	c	c	c	Samsing Teron	573
a	a	a	a	a	a	a	a	a	a	a	a	a	a	Man Tisso Bey	574
c	c	c	c	a	c	a	a	c	c	c	c	Yes	c	Kachari Engleng	575
b	b	Yes	b	a	b	b	b	b	b	b	b	b	b	Hemari Tisso	576
c	c	Yes	c	a	c	a	b	c	c	c	c	b	c	Hemari Yerong	577
b	b	b	b	b	b	b	b	b	b	b	b	Yes	b	Basu Pahar	578
b	a	Yes	b	b	b	b	b	b	b	b	b	Yes	b	Waldali Rly Station	579
a	a	a	a	a	a	a	a	a	a	a	a	a	a	Rongmirdon-I	580
a	a	Yes	a	a	a	a	a	a	a	a	a	a	a	Rongmirdon-II	581
a	a	Yes	a	a	a	a	a	a	a	a	a	a	a	Rongmirdon-III	582
a	a	Yes	a	a	a	a	a	a	a	a	a	a	a	Rongmirdon-IV	583
b	a	a	b	a	a	b	b	b	b	b	b	b	b	Teri Engleng	584
b	b	b	b	b	b	b	b	b	b	b	b	a	b	Waling Disa	585
b	b	b	b	b	b	b	b	b	b	b	b	b	b	Wesai Rongpi	586
c	c	c	c	b	a	a	c	c	c	c	c	c	c	Monsing Timung	587
b	c	Yes	b	c	b	b	b	b	b	b	b	Yes	b	Dhanbang	588
c	c	Yes	c	c	c	c	c	c	c	c	c	Yes	c	Jusep Basti	589
c	c	c	c	c	c	c	c	c	c	c	c	Yes	c	Suleman Gaon	590
c	c	c	c	c	c	c	c	c	c	c	c	Yes	c	Christian Gaon	591

Sr.No.	Name of Village	Availability of electricity (Yes/No)				Land Use							
		Power Supply for Domestic Use (ED)	Power Supply for Agricultural Use (EAG)	Power Supply for Commercial Use (EC)	Power Supply for All Uses (EA)	Nearest Town		Area under different types of land use decimal place)					
						Name	Distance range code i.e. a for < 5 Kms, b for 5-10 Kms and c for 10+ kms .	Forests	Area under Non-agricultural Uses	Barren and Un-cultivable land	Permanent Pastures and Other Grazing Lands	Land Under Miscellaneous Tree Crops etc.	Culturable Waste Land
1	2	98	99	100	101	102	103	104	105	106	107	108	109

569	Langli Timung	Yes	No	No	No	DIPHU	c	15	5	5	6	1	6
570	Het Tisso	Yes	No	No	No	DIPHU	c	0	20	5	5	0	3
571	Sarlong Englang	Yes	Yes	No	No	DIPHU	b	0	0	0	0	0	10
572	Sarthe Engti	Yes	No	No	No	DIPHU	b	0	0	0	2	1	5
573	Samsing Teron	No	No	No	No	DIPHU	c	12	10	8	11	14	7
574	Man Tisso Bey	Yes	No	No	No	DIPHU	a	0	2	1	1	2	15
575	Kachari Engleng	No	No	No	No	DIPHU	c	0	3	5	12	0	10
576	Hemari Tisso	No	No	No	No	DIPHU	b	0	10	10	5	15	0
577	Hemari Yerong	No	No	No	No	DIPHU	c	0	0	0	1	2	9
578	Basu Pahar	Yes	No	No	No	DIPHU	c	10	8	6	10	16	14
579	Waldali Rly Station	Yes	No	No	Yes	DIPHU	b	0	3	2	4	6	5
580	Rongmirdon-I	Yes	No	No	No	DIPHU	a	0	5	0	0	0	0
581	Rongmirdon-II	Yes	No	No	No	DIPHU	a	0	3	0	0	0	0
582	Rongmirdon-III	Yes	No	No	No	DIPHU	a	0	2	0	0	0	0
583	Rongmirdon-IV	Yes	No	No	No	DIPHU	a	0	3	0	0	0	0
584	Teri Engleng	Yes	Yes	No	No	DIPHU	b	0	20	0	0	5	0
585	Waling Disa	Yes	No	No	No	DIPHU	a	2	1	1	1	1	2
586	Wesai Rongpi	Yes	No	No	No	DIPHU	c	10	15	8	7	20	18
587	Monsing Timung	Yes	No	No	No	DIPHU	b	0	1.3	1.5	0.7	0.6	0.3
588	Dhanbang	Yes	No	No	No	DIPHU	c	0	4	2	4	1	3
589	Jusep Basti	Yes	No	No	No	DIPHU	c	0	8	4	6	3	2
590	Suleman Gaon	No	No	No	No	DIPHU	c	0	6	4	5	7	8
591	Christian Gaon	Yes	No	No	No	DIPHU	c	5	4	2	5	8	0

Land Use (in hectares rounded up to one										Area irrigated by source (in hectare).			Name of three most important commodities manufactured			Name of Village	Serial Number
Fallow lands other than current fallows	Current Fallows	Net Area Sown	Total Irrigated Land Area	Total Un-irrigated Land Area	Canals (C)	Wells/Tube-wells(W/TW)	Tanks/Lakes(T/L)	Water Falls(WF)	Others(O)	First	Second	Third					
110	111	112	113	114	115	116	117	118	119	120	121	122	2	1			

45	5	5	0	5	0	0	0	0	0				Langli Timung	569
0	0	60	0	60	0	0	0	0	0				Het Tisso	570
0	0	15	0	15	0	0	0	0	0				Sarlong Englang	571
0	0	7	0	7	0	0	0	0	0				Sarthe Engti	572
40	5	5	0	5	0	0	0	0	0				Samsing Teron	573
0	0	19	0	19	0	0	0	0	0				Man Tisso Bey	574
80	40	50	0	50	0	0	0	0	0				Kachari Engleng	575
0	5	5	0	5	0	0	0	0	0				Hemari Tisso	576
0	0	10	0	10	0	0	0	0	0				Hemari Yerong	577
10	6	0	0	0	0	0	0	0	0				Basu Pahar	578
4	2	0	0	0	0	0	0	0	0				Waldali Rly Station	579
0	0	0	0	0	0	0	0	0	0				Rongmirdon-I	580
0	0	0	0	0	0	0	0	0	0				Rongmirdon-II	581
0	0	0	0	0	0	0	0	0	0				Rongmirdon-III	582
0	0	0	0	0	0	0	0	0	0				Rongmirdon-IV	583
0	0	0	0	0	0	0	0	0	0				Teri Engleng	584
0	0	0	0	0	0	0	0	0	0				Waling Disa	585
9	6	0	0	0	0	0	0	0	0				Wesai Rongpi	586
0.6	0	0	0	0	0	0	0	0	0				Monsing Timung	587
2	2	0	0	0	0	0	0	0	0				Dhanbang	588
6	4	0	0	0	0	0	0	0	0				Jusep Basti	589
6	4	0	0	0	0	0	0	0	0				Suleman Gaon	590
6	4	6	0	6	0	0	0	0	0				Christian Gaon	591

Sr.No.	Name of Village	Location code no.	Total area of the village (in hectares rounded up to one decimal place)	Total population (2011 census)	Number of households (2011 census)	Number of educational amenities available. (in the village , the distance range code viz; a for 0-5 Kms and c for 10+ kms of nearest place where available is given).									
						Pre-Primary school (PP)	Primary school (P)	Middle school (M)	Secondary School (S)	Senior Secondary school (SS)	Degree college of arts science & commerce (ASC)	Engineering college(EC)	Medical college (MC)	Management institute (MI)	
1	2	3	4	5	6	7	8	9	10	11	12	13	14	15	
592	Sikari Gaon	295883	53	0	0										
593	Kush Pathar	295884	9	166	42	a	a	a	a	b	c	c	c	c	
594	Neli Bari Nepali Basti	295885	15	209	43	a	a	a	a	c	c	c	c	c	
595	Dhonsfri Napali Gaon	295886	90	746	145	a	1	1	a	c	c	c	c	c	
596	Dhansfri Bazar	295887	65	726	178	a	1	1	1	c	c	c	c	c	
597	Adarsha Gaon	295888	65	405	93	a	1	1	a	a	c	c	c	c	
598	Dhansfri Linapar	295889	5	790	156	a	1	1	1	b	c	c	c	c	
599	Bhta Gaon	295890	30	1073	202	c	1	a	a	a	c	c	c	c	
600	Dajiphang	295891	100	590	116	a	1	1	a	a	c	c	c	c	
601	Khangkraidisa	295892	25	205	38	b	1	b	b	b	c	c	c	c	
602	Kherbari	295893	50	453	87		1	a	a		c	c	c	c	
603	Disakisim	295894	150	236	46	c	1	a	a	b	c	c	c	c	
604	Kathalguri	295895	60	907	158	c	1	1	a	b	c	c	c	a	
605	Dhonsfri Katmil	295896	20	223	49	c	a	a	a	a	c	c	c	c	
606	Naga Chang	295897	40	562	111	a	1	1	a	a	c	c	c	c	
607	Nagaon Basti	295898	27	1126	210		1	a	b	b	b	c	c	c	
608	Nagachang Jila Basti	295899	32	295	48	a	a	a	b	b	b	c	c	c	
609	Nagachang Amlaiguri Basti	295900	40	54	12	b	b	b	b	c	c	c	c	c	
610	Naga Chang Khasia Basti	295901	30	175	33	a	a	a	a	a	c	c	c	c	
611	Naga Chang Gang Qtr	295902	42	31	5	c	a	a	a	b	c	c	c	c	
612	Ronga Pahar Siding	295903	50	170	34	b	a	a	b	b	c	c	c	c	
613	Shiv Nagar Christian Basti	295904	33	148	25	2	2		1	c	c	c	c	c	
614	50 Gang Quarter	295905	40.1	68	16	c	a	a	a	b	c	c	c	c	
615	Shiv Nagar Gaon	295906	90	206	44		1	b	b	b	c	c	c	c	
616	Langtula	295907	100	471	99	a	1	a	a	a	c	c	c	c	

(If not available within for < 5 Kms, b for 5-10 ere facility is					Number of Medical Amenities available. (If not available within the village , the distance range code viz; a for < 5 Kms, b for 5-10 Kms and c for 10+ kms of nearest place where facility is available is given).										Name of Village	Serial Number	
16	17	18	19	20	21	22	23	24	25	26	27	28	29	30	31		
Polytechnic (Pt)	Vocational training school /ITI	Non-formal training centre (NFTC)	Special school for disabled (SSD)	Others (specify)	Community health centre (CHC)	Primary health centre (PHC)	Primary health sub centre (PHS)	Maternity and child welfare centre (MCW)	T.B. clinic (TBC)	Hospital-allopathic (HA)	Hospital-alternative medicine (HO)	Dispensary (D)	Veterinary hospital (VH)	Mobile health clinic (MHC)	Family welfare centre (FWC)		
c	c	c	c	c	c	c	c	c	c	c	c	c	c	c	c		Sikari Gaon 592
c	c	c	c	c	c	c	c	c	c	c	c	c	c	c	c		Kush Pathar 593
c	c	c	c	c	c	c	c	c	c	c	c	c	c	c	c		Neli Bari Nepali Basti 594
c	c	c	c	c	c	c	l	c	c	c	c	c	c	c	c		Dhonsri Napali Gaon 595
c	c	c	c	c	c	c	c	c	c	c	c	c	c	c	c		Dhanshri Bazar 596
c	c	c	c	c	c	c	c	c	c	c	c	c	c	c	c		Adarsha Gaon 597
c	c	c	c	c	c	c	c	c	c	c	c	c	c	c	c		Dhanshri Linapar 598
c	c	c	c	c	c	a	l	c	c	c	c	c	c	c	c		Bhta Gaon 599
c	c	c	c	c	a	a	a	c	c	c	c	c	c	c	c		Dajiphang 600
c	c	c	c	c	c	c	l	c	c	c	c	c	c	c	c		Khangkraidisa 601
c	c	c	c	c	c	c	l	c	c	c	c	c	c	c	c		Kherbari 602
c	c				a	a	c	c	c	c	c	a	c	c	c		Disakisim 603
c	c				c	c	c	c	c	c	c	c	c	c	c		Kathalguri 604
c	c				c	c	c	c	c	c	c	c	c	c	c		Dhonshri Katmil 605
c	c	c	c	c	c	c	c	c	c	c	c	c	c	c	c		Naga Chang 606
c	c	c	c	c	c	c	c	c	c	c	c	c	c	c	c		Nagaon Basti 607
c	b	c	c	c	b	a	b	a	b	c	c	a	b	b	b		Nagachang Jila Basti 608
c	c	c	c	c	c	c	c	c	c	c	c	c	c	c	c		Nagachang Amlaiguri Basti 609
c	c	c	c	c	a	a	a	a	a	a	a	a	a	a	a		Naga Chang Khasia Basti 610
c	c				c	b	c	c	c	c	a	c	c	c			Naga Chang Gang Qtr 611
c	c	c	c	c	b	b	c	c	c	c	c	c	c	c	c		Ronga Pahar Siding 612
c	c	c	c	c	b	b	b	b	b	b	b	b	b	b	b		Shiv Nagar Christian Basti 613
c	c				b	b	b	b	b	b	b	b	b	b	b		50 Gang Quarter 614
c	c	c	c	c	b	c	c	c	c	c	c	c	c	c	c		Shiv Nagar Gaon 615
c	c	c	c	c	a	c	c	c	c	c	c	a	c	c	c		Langtula 616

Sr.No.	Name of Village	Number of Non-Government Medical Amenities available.							Availability of drinking water - Yes / No							Availability of toilet & others Yes / No				
		Charitable non Govt. hospital/Nursing home.	Medical practitioner with MBBS Degree	Medical practitioner with other degree	Medical practitioner with no degree	Traditional practitioner and faith healer.	Medicine Shop	Others	Tap water (Treated/Untreated)	Well water (Covered / Uncovered well)	Hand Pump	Tube wells / Bore well	Spring	River / Canal	Tank / Pond / Lake	Others	Community toilet including bath.	Community toilet excluding bath.	Rural sanitary mart or sanitary hardware outlet available near the village.	Community bio- gas or recycle of waste for productive use.
1	2	32	33	34	35	36	37	38	39	40	41	42	43	44	45	46	47	48	49	50

592	Sikari Gaon																			
593	Kush Pathar	0	0	0	0	0	0	0	No	Yes	No	No	No	No	No	No	No	No	No	No
594	Neli Bari Nepali Basti	0	0	0	0	0	0	0	No	Yes	No	No	No	No	No	No	No	No	No	No
595	Dhonsfri Nepali Gaon	0	0	0	0	0	0	0	Yes	Yes	No	Yes	No	Yes	No	No	No	No	No	No
596	Dhanshri Bazar	0	0	0	0	0	0	0	Yes	Yes	Yes	Yes	No	Yes	No	No	No	No	No	No
597	Adarsha Gaon	0	0	0	0	0	0	0	No	Yes	No	Yes	No	Yes	No	No	No	No	No	No
598	Dhanshri Linapar	0	0	0	0	0	0	0	Yes	Yes	Yes	No	No	Yes	Yes	No	No	No	No	No
599	Bhta Gaon	0	0	0	0	0	1	0	Yes	Yes	Yes	Yes	No	No	No	No	No	No	No	No
600	Dajiphang	0	0	0	0	0	0	0	No	Yes	Yes	No	No	No	Yes	No	No	No	No	No
601	Khangkraidisa	0	0	0	0	0	0	0	No	Yes	No	No	No	No	No	No	No	No	No	No
602	Kherbari	0	0	0	0	0	0	0	No	Yes	No	No	No	No	No	No	No	No	No	No
603	Disakisim	0	0	0	0	0	0	0	No	Yes	No	No	No	No	No	No	No	No	No	No
604	Kathalguri	0	0	0	0	0	1	0	Yes	Yes	No	Yes	No	Yes	No	No	No	No	No	No
605	Dhonsfri Katmil	0	0	0	0	0	0	0	No	Yes	Yes	Yes	No	No	No	No	No	No	No	No
606	Naga Chang	0	0	0	0	0	0	0	Yes	Yes	No	Yes	No	Yes	No	No	No	No	No	No
607	Nagaon Basti	0	0	0	0	0	1	0	Yes	Yes	No	Yes	No	Yes	Yes	No	No	No	No	No
608	Nagachang Jila Basti	0	0	0	0	0	0	0	No	Yes	Yes	Yes	No	No	No	No	No	No	No	No
609	Nagachang Amlaiguri Basti	0	0	0	0	0	0	0	No	Yes	No	No	No	No	No	No	No	No	No	No
610	Naga Chang Khasia Basti	0	0	0	0	0	0	0	No	Yes	No	No	No	No	No	No	No	No	No	No
611	Naga Chang Gang Qtr	0	0	0	0	0	0	0	No	Yes	No	No	No	No	No	No	No	No	No	No
612	Ronga Pahar Siding	0	0	0	0	0	0	0	No	Yes	No	No	No	No	No	No	No	No	No	No
613	Shiv Nagar Christian Basti	0	0	0	0	0	0	0	No	No	Yes	No	No	Yes	No	No	No	No	No	No
614	50 Gang Quarter	0	0	0	0	0	0	0	No	No	No	No	No	Yes	Yes	No	No	No	No	No
615	Shiv Nagar Gaon	0	0	0	0	0	0	0	No	Yes	No	No	No	No	No	No	No	No	No	No
616	Langtula	0	0	0	0	0	0	0	No	Yes	Yes	No	No	Yes	No	No	No	No	No	No

Communication and transport facilities (If amenities available code -Yes is given except for Village Pin Code ,If not available within the village , the distance range code viz; a for < 5 Kms, b for 5-10 Kms and c for 10+ kms of nearest place where facility is available is given).																	Name of Village	Serial Number
Post office(PO)	Sub post office (SPO)	Post & Telegraph office (P&TO)	Village Pin Code	Telephones (Land lines)	Public call office (PCO)	Mobile phone coverage	Internet cafes/ Common service centre (CSC)	Private courier facility	Bus service (Public & Private)	Railway stations	Auto/Modified Autos	Taxis and Vans	Tractors	Cycle-pulled rickshaws(Manual & Machine driven)	Carts driven by animals	Sea /River ferry service		
51	52	53	54	55	56	57	58	59	60	61	62	63	64	65	66	67	2	1

																		Sikari Gaon	592
a	b	782460	b	b	b	b	b	b	Yes	b	b	b	b	b	b	b		Kush Pathar	593
a	c	782460	c	c	c	c	c	c	Yes	Yes	c	c	c	c	c	c		Neli Bari Nepali Basti	594
a	c	782470	c	c	c	c	c	c	Yes	Yes	c	c	c	c	c	c		Dhonsfri Napali Gaon	595
c	c	782470	c	c	c	c	c	c	Yes	c	Yes	c	c	c	c	c		Dhanshri Bazar	596
c	a	782470	c	c	c	c	c	c	Yes	c	c	c	c	c	c	c		Adarsha Gaon	597
c	c	782470	c	c	c	c	c	c	Yes	c	c	c	c	c	c	c		Dhanshri Linapar	598
c	Yes	782470	c	c	c	c	c	c	Yes	c	c	c	c	c	c	c		Bhta Gaon	599
a	a	782470	c	c	c	c	c	c	Yes	a	c	Yes	c	c	c	c		Dajiphang	600
c	c	782470	c	c	c	c	c	c	Yes	c	c	c	c	c	c	c		Khangkraidisa	601
a	a	782470	b	b	b	b	b	b	b	b	b	b	b	b	b	b		Kherbari	602
a	a	b	c	c	b	c	c	Yes		b	b	b	b	b	b	c		Disakisim	603
c	a	c	c	c	Yes	c	c	Yes		b	b	c	b	b	c			Kathalguri	604
			a	c	Yes	c	c	b		b	b	b	c	c	a			Dhonsfri Katmil	605
c	a	782470	c	c	c	c	c	Yes	a	c	c	c	c	c	c			Naga Chang	606
c	a	782460	c	a	c	b	b	Yes	a	a	a	b	b	Yes	c			Nagaon Basti	607
b	a	782470	b	b	b	b	b	Yes	a	b	a	b	b	b	b			Nagachang Jila Basti	608
c	c	782470	c	c	c	c	c	Yes	c	c	c	c	c	c	c			Nagachang Amlaiguri Basti	609
a	a	782470	a	a	a	a	a	Yes	a	a	a	a	a	a	a			Naga Chang Khasia Basti	610
c	c	c	c	c	Yes	c	c	Yes		b	b	b	b	c	b			Naga Chang Gang Qtr	611
c	c	782470	c	c	c	c	c	Yes	c	c	c	c	c	c	c			Ronga Pahar Siding	612
b	b	782470	b	b	b	b	b	b	b	b	b	b	b	b	b			Shiv Nagar Christian Basti	613
b	a	b	b	b	b	b	b	Yes		b	b	b	b	b	c			50 Gang Quarter	614
b	b	782470	b	b	b	b	b	b	b	b	b	b	b	b	c			Shiv Nagar Gaon	615
c	a	782470	c	c	c	c	c	a	c	c	c	c	c	c	c			Langtula	616

Sr.No.	Name of Village	Village connected to highways,village roads, banks & credit societies (If amenities available code -Yes is given, If not available within the village , the distance range code viz; a for < 5 Kms, b for 5-10 Kms and c for 10+ kms of nearest place where facility is available is given).												Availability of misc within the village , 1 kms of nearest place			
		Connected to national highway(NH)	Connected to state highway(SH)	Connected to major district road (MDR)	Connected to others district road	Pucca roads	Kutchcha roads	Water bounded macadam(WBM) roads	Navigable waterway (river/canal)(NW)	Footpaths (FP)	Commercial & Co-operative Banks	ATM	Agricultural Credit Societies	Self-Help Group (SHG)	Public distribution system (PDS) shop	Mandis / Regular market	Weekly Haat
1	2	68	69	70	71	72	73	74	75	76	77	78	79	80	81	82	83

592	Sikari Gaon																
593	Kush Pathar	c	b	Yes	Yes	a	Yes	a	b	Yes	a	b	c	Yes	Yes	a	Yes
594	Neli Bari Nepali Basti	c	c	Yes	Yes	a	Yes	a	c	Yes	b	c	c	Yes	Yes	b	Yes
595	Dhonsfri Napali Gaon	c	a	Yes	Yes	a	Yes	a	a	Yes	a	c	c	Yes	c	a	a
596	Dhanshri Bazar	c	c	Yes	Yes	b	Yes	a	c	Yes	a	c	c	Yes	a	a	a
597	Adarsha Gaon	c	c	Yes	Yes	b	Yes	c	c	Yes	a	c	c	Yes	Yes	a	Yes
598	Dhanshri Linapar	c	c	Yes	Yes	a	Yes	a	c	Yes	a	c	c	Yes	Yes	a	Yes
599	Bhta Gaon	c	c	Yes	Yes	a	Yes	Yes	c	Yes	b	c	c	b	b	b	b
600	Dajiphang	c	c	Yes	Yes	b	Yes	c	c	Yes	a	c	c	Yes	a	a	a
601	Khangkraidisa	c	c	Yes	Yes	b	Yes	b	c	Yes	b	c	c	a	b	b	b
602	Kherbari	c	c	b	Yes	b	Yes	b	c	Yes	b	c	c	Yes	Yes	b	Yes
603	Disakisim	c	c	Yes	Yes	b	Yes	b	Yes	Yes	b	c	c	Yes	Yes	b	Yes
604	Kathalguri	b	c	Yes	Yes	a	Yes	b	c	Yes	a	c	c	Yes	Yes	a	Yes
605	Dhonsfri Katmil	c	c	b	Yes	b	Yes	b	c	Yes	a	c	c	Yes	Yes	a	Yes
606	Naga Chang	c	c	Yes	Yes	a	Yes	b	c	Yes	c	c	c	Yes	b	b	b
607	Nagaon Basti	b	b	Yes	Yes	b	Yes	Yes	a	Yes	b	b	c	Yes	Yes	b	Yes
608	Nagachang Jila Basti	c	b	Yes	Yes	a	Yes	a	a	Yes	b	b	c	Yes	Yes	b	Yes
609	Nagachang Amlaiguri Basti	c	c	Yes	Yes	c	Yes	c	c	Yes	b	c	b	Yes	Yes	a	Yes
610	Naga Chang Khasia Basti	c	c	Yes	Yes	a	Yes	a	c	Yes	a	c	c	Yes	c	a	a
611	Naga Chang Gang Qtr	c	c	Yes	c	b	Yes	a	c	Yes	a	c	c	Yes	Yes	a	Yes
612	Ronga Pahar Siding	c	c	Yes	Yes	b	Yes	a	Yes	Yes	b	c	c	Yes	Yes	Yes	Yes
613	Shiv Nagar Christian Basti	c	c	b	Yes	b	Yes	b	c	Yes	b	c	c	Yes	Yes	a	Yes
614	50 Gang Quarter	a	c	Yes	Yes	b	Yes	b	c	Yes	b	c	c	a	c	a	a
615	Shiv Nagar Gaon	c	c	c	Yes	c	Yes	c	c	Yes	b	c	c	Yes	Yes	b	Yes
616	Langtula	c	c	c	Yes	a	Yes	c	c	Yes	a	c	b	Yes	Yes	b	Yes

ellaneous facilities (If amenities available code -Yes is given, If not available the distance range code viz; a for < 5 Kms, b for 5-10 Kms and c for 10+ e where facility is available is given).

84	85	86	87	88	89	90	91	92	93	94	95	96	97	Name of Village	Serial Number

														Sikari Gaon	592
b	c	c	b	c	b	b	b	b	b	b	b	Yes	b	Kush Pathar	593
c	c	c	c	c	c	c	c	c	c	c	c	Yes	c	Neli Bari Nepali Basti	594
c	c	Yes	c	Yes	c	c	c	c	c	c	c	Yes	c	Dhonsfri Napali Gaon	595
c	c	Yes	c	Yes	c	c	c	c	c	c	c	Yes	c	Dhanshri Bazar	596
c	c	Yes	c	b	c	c	c	c	c	c	c	Yes	c	Adarsha Gaon	597
c	c	Yes	c	Yes	c	Yes	c	c	c	c	c	Yes	c	Dhanshri Linapar	598
c	c	Yes	c	Yes	c	Yes	c	c	c	c	c	Yes	c	Bhta Gaon	599
c	c	Yes	c	Yes	a	a	a	c	c	c	c	Yes	c	Dajiphang	600
c	c	Yes	c	b	c	c	c	c	c	c	c	Yes	c	Khangkraidisa	601
b	c	Yes	c	Yes	b	b	b	b	b	b	b	Yes	b	Kherbari	602
c	c	Yes	c	b	c	b	c	c	c	c	c	Yes	c	Disakisim	603
c	c	Yes	c	Yes	c	Yes	c	c	c	c	c	Yes	c	Kathalguri	604
c	c	a	c	a	c	c	c	c	c	c	c	Yes	c	Dhonsfri Katmil	605
c	a	Yes	c	Yes	c	c	c	c	c	c	c	Yes	c	Naga Chang	606
b	a	Yes	b	Yes	b	Yes	Yes	a	b	b	b	Yes	c	Nagaon Basti	607
a	a	a	a	a	b	b	b	a	b	b	b	Yes	c	Nagachang Jila Basti	608
c	a	a	c	a	c	c	c	c	c	c	c	Yes	c	Nagachang Amlaiguri Basti	609
a	a	a	a	a	a	a	a	a	a	a	a	Yes	c	Naga Chang Khasia Basti	610
a	b	a	a	b	c	c	c	a	a	a	a	c	c	Naga Chang Gang Qtr	611
c	b	b	c	c	c	c	c	c	c	c	c	Yes	c	Ronga Pahar Siding	612
c	Yes	Yes	c	c	c	c	c	c	c	c	c	Yes	c	Shiv Nagar Christian Basti	613
c	c	c	c	c	c	c	c	c	c	c	c	c	c	50 Gang Quarter	614
c	c	Yes	c	c	c	c	c	c	c	c	c	Yes	c	Shiv Nagar Gaon	615
c	c	c	c	Yes	c	c	c	c	c	c	c	Yes	c	Langtula	616

Sr.No.	Name of Village	Availability of electricity (Yes/No)				Land Use								
						Nearest Town	Area under different types of land use decimal place)							
		Power Supply for Domestic Use (ED)	Power Supply for Agricultural Use (EAG)	Power Supply for Commercial Use (EC)	Power Supply for All Uses (EA)	Name	Distance range code i.e. a for < 5 Kms, b for 5-10 Kms and c for 10+ kms .	Forests	Area under Non-agricultural Uses	Barren and Un-cultivable land	Permanent Pastures and Other Grazing Lands	Land Under Miscellaneous Tree Crops etc.	Culturable Waste Land	
1	2	98	99	100	101	102	103	104	105	106	107	108	109	
592	Sikari Gaon					DIPHU	b	0	25	0	0	21	0	
593	Kush Pathar	No	No	No	No	DIPHU	b	0	0.6	0.3	0.4	3.7	0.5	
594	Neli Bari Nepali Basti	No	No	No	No	DIPHU	c	0	2	3	1	2	4	
595	Dhonsfri Napali Gaon	Yes	No	No	Yes	DIPHU	c	10	31	10	4	15	8	
596	Dhanshri Bazar	Yes	No	No	Yes	DIPHU	c	0	7	6	8	6	15	
597	Adarsha Gaon	Yes	No	No	Yes	DIPHU	c	9	7	6	9	12	9	
598	Dhanshri Linapar	Yes	No	No	No	DIPHU	c	0	0.7	0.6	0.3	1	1	
599	Bhta Gaon	Yes	No	No	No	DIPHU	c	7	4	3	2	6	5	
600	Dajiphang	Yes	No	No	No	DIPHU	c	6	12	18	12	17	18	
601	Khangkraidisa	No	No	No	No	DIPHU	c	0	5	2	3	5	2	
602	Kherbari	No	No	No	No	DIPHU	c	6	5	3	8	10	8	
603	Disakisim	No	No	No	No			0	0	0	0	0	0	
604	Kathalguri	Yes	No	Yes	No			0	0	0	0	60	0	
605	Dhonsfri Katmil	Yes	No	No	Yes			0	0	0	0	0	0	
606	Naga Chang	Yes	No	No	No	DIPHU	c	5	4	3	6	8	7	
607	Nagaon Basti	No	No	No	No	DIMAPUR	b	2	8	6	3	2	2	
608	Nagachang Jila Basti	Yes	No	No	Yes	DIMAPUR	b	0	2	15	0	15	0	
609	Nagachang Amlaiguri Basti	Yes	No	No	No	DIPHU	c	0	5	4	6	8	5	
610	Naga Chang Khasia Basti	Yes	No	No	No	DIPHU	c	4	3	2	3	4	6	
611	Naga Chang Gang Qtr	Yes	No	No	No			0	0	0	0	0	0	
612	Ronga Pahar Siding	No	No	No	No	DIPHU	c	8	6	4	7	8	6	
613	Shiv Nagar Christian Basti	Yes	No	No	No	DIPHU	c	0	3	5	4	6	7	
614	50 Gang Quarter	No	No	No	No			0	0	0	0	0	0	
615	Shiv Nagar Gaon	No	No	No	No	DIPHU	c	10	8	9	11	12	14	
616	Langtula	No	No	No	No	DIPHU	c	15	20	13	9	10	13	

Land Use (in hectares rounded up to one										Area irrigated by source (in hectare).			Name of three most important commodities manufactured	Name of Village	Serial Number
Fallow lands other than current fallows	Current Fallows	Net Area Sown	Total Irrigated Land Area	Total Un-irrigated Land Area	Canals (C)	Wells/Tube-wells(W/TW)	Tanks/Lakes(T/L)	Water Falls(WF)	Others(O)	First	Second	Third			
110	111	112	113	114	115	116	117	118	119	120	121	122	2	1	
5	2	0	0	0	0	0	0	0	0				Sikari Gaon	592	
0.3	0.2	3	0	3	0	0	0	0	0				Kush Pathar	593	
2	1	0	0	0	0	0	0	0	0				Neli Bari Nepali Basti	594	
7	5	0	0	0	0	0	0	0	0				Dhonsfri Napali Gaon	595	
13	10	0	0	0	0	0	0	0	0				Dhanshri Bazar	596	
7	6	0	0	0	0	0	0	0	0				Adarsha Gaon	597	
0.8	0.6	0	0	0	0	0	0	0	0				Dhanshri Linapar	598	
2	1	0	0	0	0	0	0	0	0				Bhta Gaon	599	
10	7	0	0	0	0	0	0	0	0				Dajiphang	600	
4	4	0	0	0	0	0	0	0	0				Khangkraidisa	601	
6	4	0	0	0	0	0	0	0	0				Kherbari	602	
0	0	150	0	150	0	0	0	0	0				Disakisim	603	
0	0	0	0	0	0	0	0	0	0				Kathalguri	604	
0	0	20	0	20	0	0	0	0	0				Dhonsfri Katmil	605	
4	3	0	0	0	0	0	0	0	0				Naga Chang	606	
2	2	0	0	0	0	0	0	0	0				Nagaon Basti	607	
0	0	0	0	0	0	0	0	0	0				Nagachang Jila Basti	608	
0	5	7	0	7	0	0	0	0	0				Nagachang Amlaiguri Basti	609	
5	3	0	0	0	0	0	0	0	0				Naga Chang Khasia Basti	610	
0	0	42	0	42	0	0	0	0	0				Naga Chang Gang Qtr	611	
7	4	0	0	0	0	0	0	0	0				Ronga Pahar Siding	612	
5	3	0	0	0	0	0	0	0	0				Shiv Nagar Christian Basti	613	
0	0	40.1	0	40.1	0	0	0	0	0				50 Gang Quarter	614	
16	10	0	0	0	0	0	0	0	0				Shiv Nagar Gaon	615	
10	5	5	0	5	0	0	0	0	0				Langtula	616	

Sr.No.	Name of Village	Location code no.	Total area of the village (in hectares rounded up to one decimal place)	Total population (2011 census)	Number of households (2011 census)	Number of educational amenities available. (in the village , the distance range code viz; a for 0-5 Kms and c for 10+ kms of nearest place where available is given).									
						Pre-Primary school (PP)	Primary school (P)	Middle school (M)	Secondary School (S)	Senior Secondary school (SS)	Degree college of arts science & commerce (ASC)	Engineering college(EC)	Medical college (MC)	Management institute (MI)	
1	2	3	4	5	6	7	8	9	10	11	12	13	14	15	
617	Rongbong Tisso	295908	66	144	23	b	b	b	b	b	c	c	c	c	
618	Disakedewa	295909	79	316	66	1	1	b	b	b	c	c	c	c	
619	Jor Timung	295910	93	118	20	a	a	a	b	b	c	c	c	c	
620	Hidim Timung	295911	35	119	20	a	1	a	b	b	c	c	c	c	
621	Sarthe Engti	295912	4	86	17	c	c	c	c	c	c	c	c	c	
622	Sinari Hanse	295913	66	173	36	c	1	b	b	c	b	c	c	c	
623	Thana Rangrang	295914	133	162	28	c	c	c	c	c	c	c	c	c	
624	Kheroni	295915	40	415	86	1	1	a	b	c	c	c	c	c	
625	Dhanbar Thapa	295916	40	109	20	b	b	b	b	b	b	c	c	c	
626	Kharsing Terong	295917	55	29	6	a	a	a	a	a	a	c	c	c	
627	Rongbang Timung	295918	60	1452	278	1	1	b	b	b	b	c	c	c	
628	Barsing Timung	295919	55	77	13	c	b	c	c	c	c	c	c	c	
629	Kehai Timung Gaon	295920	133	192	35	b	1	b	b	b	b	c	c	c	
630	Hidi Sajir Rangpi Gaon	295921	53	352	63	a	1	b	b	b	b	c	c	c	
631	Hemari Bey	295922	50	185	33	c	2	2	b	b	b	c	c	c	
632	Manipur Nepali Basti	295923	3	502	99	a	1	b	b	b	b	c	c	c	
633	Ram Teron	295924	23	0	0										
634	Hmar Gaon	295925	30	84	15	b	b	b	b	b	b	c	c	c	
635	Kakati Ranghang Gaon	295926	40	153	31	a	a	a	a	a	a	c	c	c	
636	Hemari Kransa	295927	20	155	21	c	1	a	c	c	c	c	c	c	
637	Langkai Kro Gaon	295928	35	75	14	c	1	c	c	c	c	c	c	c	
638	Sarkear Bey	295929	20	184	32	c	1	b	c	c	c	c	c	c	
639	Gular Basti	295930	42	232	33	c	1	b	c	c	c	c	c	c	
640	Pepe Basti	295931	10	423	62	c	1	a	c	c	c	c	c	c	
641	Purandra Chakma	295932	10	39	5	c	1	a	b	c	c	c	c	c	

(If not available within for < 5 Kms, b for 5-10 ere facility is					Number of Medical Amenities available. (If not available within the village , the distance range code viz; a for < 5 Kms, b for 5-10 Kms and c for 10+ kms of nearest place where facility is available is given).										Name of Village	Serial Number	
16	17	18	19	20	21	22	23	24	25	26	27	28	29	30	31		
Polytechnic (Pt)	Vocational training school /ITI	Non-formal training centre (NFTC)	Special school for disabled (SSD)	Others (specify)	Community health centre (CHC)	Primary health centre (PHC)	Primary health sub centre (PHS)	Maternity and child welfare centre (MCW)	T.B. clinic (TBC)	Hospital-allopathic (HA)	Hospital-alternative medicine (HO)	Dispensary (D)	Veterinary hospital (VH)	Mobile health clinic (MHC)	Family welfare centre (FWC)		
c	c	c	c	c	c	b	b	c	c	c	c	b	b	c	c		Rongbong Tisso 617
c	c	c	c	c	c	b	b	c	c	c	c	b	b	c	c		Disakedewa 618
c	c	c	c	c	b	b	c	c	c	c	c	b	b	c	c		Jor Timung 619
c	c	c	c	c	c	b	b	c	c	c	c	b	b	c	c		Hidim Timung 620
c	c	c	c	c	c	c	c	c	c	c	c	c	c	c	c		Sarthe Engti 621
c	c	c	c	c	b	b	a	c	c	c	c	b	b	c	c		Sinari Hanse 622
c	c	c	c	c	c	c	c	c	c	c	c	c	c	c	c		Thana Rangrang 623
c	c	c	c	c	c	b	c	c	c	c	c	b	b	c	c		Kheroni 624
c	b	c	c	b	b	b	b	b	b	b	b	b	b	b	b		Dhanbar Thapa 625
c	a	c	c	a	a	a	a	a	a	a	a	a	a	a	a		Kharsing Terong 626
c	b	c	c	b	b	b	b	b	b	b	b	b	b	b	b		Rongbang Timung 627
c	c	c	c	c	c	c	c	c	c	c	c	c	c	c	c		Barsing Timung 628
c	b	c	c	b	b	b	b	b	b	b	b	b	b	b	b		Kehai Timung Gaon 629
c	b	c	c	b	b	b	b	b	b	b	b	b	b	b	b		Hidi Sajir Rangpi Gaon 630
c	c	c			b	b	b	b	b	b	b	b	b	b	b		Hemari Bey 631
c	b	c	c	b	b	b	b	b	b	b	b	b	b	b	b		Manipur Nepali Basti 632
																	Ram Teron 633
c	b	c	c	b	b	b	b	b	b	b	b	b	b	b	b		Hmar Gaon 634
c	a	c	c	a	a	a	a	a	a	a	a	a	a	a	a		Kakati Ranghang Gaon 635
c	c	c	c	c	c	c	c	c	c	b	c	b	b	c	b		Hemari Kransa 636
c	c	c	c	c	c	c	c	c	c	c	c	c	c	c	c		Langkai Kro Gaon 637
c	c	c	c	c	c	c	b	c	c	c	c	c	c	c	c		Sarkear Bey 638
c	c	c	c	c	c	c	b	c	c	c	c	c	c	c	c		Gular Basti 639
c	c	c	c	c	c	a	a	c	c	a	c	c	c	c			Pepe Basti 640
c	c				b												Purandra Chakma 641

Sr.No.	Name of Village	Number of Non-Government Medical Amenities available.							Availability of drinking water - Yes / No							Availability of toilet & others Yes / No					
		Charitable non Govt. hospital/Nursing home.	Medical practitioner with MBBS Degree	Medical practitioner with other degree	Medical practitioner with no degree	Traditional practitioner and faith healer.	Medicine Shop	Others	Tap water (Treated/Untreated)	Well water (Covered / Uncovered well)	Hand Pump	Tube wells / Bore well	Spring	River / Canal	Tank / Pond / Lake	Others	Community toilet including bath.	Community toilet excluding bath.	Rural sanitary mart or sanitary hardware outlet available near the village.	Community bio- gas or recycle of waste for productive use.	
1	2	32	33	34	35	36	37	38	39	40	41	42	43	44	45	46	47	48	49	50	
617	Rongbong Tisso	0	0	0	0	0	0	0	No	Yes	No	No	No	No	No	No	No	No	No	No	
618	Disakedewa	0	0	0	0	0	0	0	No	Yes	Yes	No	No	No	No	No	No	No	No	No	
619	Jor Timung	0	0	0	0	0	0	0	No	Yes	No	No	No	No	No	No	No	No	No	No	
620	Hidim Timung	0	0	0	0	0	0	0	Yes	Yes	No	No	No	No	No	No	No	No	No	No	
621	Sarthe Engti	0	0	0	0	0	0	0	No	No	Yes	No	No	No	No	No	No	No	No	No	
622	Sinari Hanse	0	0	0	0	0	0	0	No	Yes	No	No	No	No	No	No	No	No	No	No	
623	Thana Ranggang	0	0	0	0	0	0	0	No	Yes	Yes	No	No	No	No	No	No	No	No	No	
624	Kheroni	0	0	0	0	0	0	0	Yes	Yes	Yes	Yes	No	No	No	No	No	No	No	No	
625	Dhanbar Thapa	0	0	0	0	0	0	0	No	Yes	No	No	No	No	No	No	No	No	No	No	
626	Kharsing Terong	0	0	0	0	0	0	0	No	Yes	No	No	No	No	No	No	No	No	No	No	
627	Rongbang Timung	0	0	0	0	0	1	0	Yes	Yes	Yes	No	No	No	No	No	No	No	No	No	
628	Barsing Timung	0	0	0	0	0	0	0	Yes	Yes	No	No	No	No	No	No	No	No	No	No	
629	Kehai Timung Gaon	0	0	0	0	0	0	0	No	Yes	No	No	No	No	No	No	No	No	No	No	
630	Hidi Sajir Rangpi Gaon	0	0	0	0	0	0	0	No	Yes	No	No	No	Yes	No	No	No	No	No	No	
631	Hemari Bey	0	0	0	0	0	0	0	No	Yes	No	No	No	No	Yes	No	No	No	No	No	
632	Manipur Nepali Basti	0	0	0	0	0	0	0	Yes	Yes	No	No	No	No	No	No	No	No	No	No	
633	Ram Teron																				
634	Hmar Gaon	0	0	0	0	0	0	0	No	No	Yes	No	No	No	No	No	No	No	No	No	
635	Kakati Ranghang Gaon	0	0	0	0	0	0	0	No	Yes	No	No	No	No	No	No	No	No	No	No	
636	Hemari Kransa	0	0	0	0	0	0	0	No	Yes	No	No	No	No	No	No	No	No	No	No	
637	Langkai Kro Gaon	0	0	0	0	0	0	0	No	Yes	No	No	No	Yes	No	No	No	No	No	No	
638	Sarkear Bey	0	0	0	0	0	0	0	No	Yes	No	No	No	Yes	Yes	No	No	No	No	No	
639	Gular Basti	0	0	0	0	0	0	0	No	Yes	Yes	No	No	Yes	Yes	No	No	No	No	No	
640	Pepe Basti	0	0	0	0	0	0	0	No	Yes	No	No	No	No	Yes	No	No	No	No	No	
641	Purandra Chakma	0	0	0	0	0	0	0	No	Yes	No	No	No	No	No	No	No	No	No	No	

Communication and transport facilities (If amenities available code -Yes is given except for Village Pin Code ,If not available within the village , the distance range code viz; a for < 5 Kms, b for 5-10 Kms and c for 10+ kms of nearest place where facility is available is given).																	Name of Village	Serial Number
Post office(PO)	Sub post office (SPO)	Post & Telegraph office (P&TO)	Village Pin Code	Telephones (Land lines)	Public call office (PCO)	Mobile phone coverage	Internet cafes/ Common service centre (CSC)	Private courier facility	Bus service (Public & Private)	Railway stations	Auto/Modified Autos	Taxis and Vans	Tractors	Cycle-pulled rickshaws(Manual & Machine driven)	Carts driven by animals	Sea /River ferry service		
51	52	53	54	55	56	57	58	59	60	61	62	63	64	65	66	67	2	1
b	b	b	782470	b	b	Yes	c	b	Yes	c	b	b	b	b	b	b	Rongbong Tisso	617
b	b	b	782470	b	b	c	c	a	Yes	a	a	a	a	a	a	a	Disakedewa	618
b	b	c	782470	b	b	c	c	b	Yes	b	b	b	b	a	a	b	Jor Timung	619
b	b	b	782470	b	b	c	c	a	Yes	c	a	a	a	a	a	a	Hidim Timung	620
c	c	c	782470	c	c	c	c	c	Yes	c	b	c	c	c	Yes	c	Sarthe Engti	621
c	b	c	782461	b	b	c	c	b	b	c	b	b	b	b	Yes	b	Sinari Hanse	622
c	c	c		c	c	b	c	c	Yes	c	b	b	a	b	a	a	Thana Rangkang	623
a	a	c	782461	a	a	Yes	c	a	Yes	c	a	a	a	a	a	a	Kheroni	624
b	b	b	782460	b	b	Yes	b	b	Yes	b	b	b	b	b	b	b	Dhanbar Thapa	625
a	a	a	782460	a	a	a	a	a	a	a	a	a	a	a	a	c	Kharsing Terong	626
b	b	b	782460	b	b	Yes	b	b	Yes	b	b	b	b	b	b	b	Rongbang Timung	627
c	c	c		c	c	c	c	c	c	c	c	c	c	c	c	c	Barsing Timung	628
b	b	b	782460	b	b	b	b	b	Yes	b	b	b	b	b	b	c	Kehai Timung Gaon	629
b	b	b	782460	b	b	b	b	b	b	b	b	b	b	b	c	c	Hidi Sajir Rangpi Gaon	630
b	b	b		b	b	c	b	b	b	b	c	b	b	b	b	c	Hemari Bey	631
b	b	b	782460	b	b	b	b	b	b	b	b	b	b	b	b	c	Manipur Nepali Basti	632
																	Ram Teron	633
b	b	b	782460	b	b	a	b	b	Yes	b	b	b	b	b	b	b	Hmar Gaon	634
a	a	a	782460	a	a	a	a	a	a	a	a	a	a	a	a	c	Kakati Ranghang Gaon	635
c	c	c	782460	c	c	c	c	c	c	c	c	c	c	c	c	c	Hemari Kransa	636
b	b	b	782460	b	b	Yes	b	b	b	b	b	b	b	b	b	b	Langkai Kro Gaon	637
c	b	c	782460	c	c	c	c	c	Yes	c	c	c	c	c	c	c	Sarkear Bey	638
c	c	c	782460	b	b	c	b	b	b	Yes	b	Yes	b	b	c	c	Gular Basti	639
c	a	c	782460	c	c	c	c	c	c	a	c	c	c	c	c	c	Pepe Basti	640
				a	b	c	c	c	b		b	b			c	c	Purandra Chakma	641

Sr.No.	Name of Village	Village connected to highways,village roads, banks & credit societies (If amenities available code -Yes is given, If not available within the village , the distance range code viz; a for < 5 Kms, b for 5-10 Kms and c for 10+ kms of nearest place where facility is available is given).												Availability of misc within the village , 1 kms of nearest place			
		Connected to national highway(NH)	Connected to state highway(SH)	Connected to major district road (MDR)	Connected to others district road	Pucca roads	Kutchcha roads	Water bounded macadam(WBM) roads	Navigable waterway (river/canal)(NW)	Footpaths (FP)	Commercial & Co-operative Banks	ATM	Agricultural Credit Societies	Self-Help Group (SHG)	Public distribution system (PDS) shop	Mandis / Regular market	Weekly Haat
1	2	68	69	70	71	72	73	74	75	76	77	78	79	80	81	82	83
617	Rongbong Tisso	a	a	Yes	Yes	b	Yes	c	c	Yes	a	c	c	Yes	Yes	b	Yes
618	Disakedewa	b	b	Yes	Yes	b	Yes	c	b	Yes	b	c	c	Yes	Yes	Yes	Yes
619	Jor Timung	b	b	Yes	Yes	b	Yes	a	a	Yes	b	c	c	Yes	Yes	a	Yes
620	Hidim Timung	a	a	Yes	Yes	a	Yes	a	a	Yes	b	c	c	Yes	Yes	a	Yes
621	Sarthe Engti	a	c	Yes	Yes	a	Yes	a	a	Yes	b	c	c	Yes	a	b	b
622	Sinari Hanse	a	a	a	Yes	a	Yes	a	a	Yes	a	c	c	Yes	Yes	a	Yes
623	Thana Ranggang	a	c	Yes	Yes	a	Yes	b	a	Yes	a	c	c	Yes	Yes	Yes	Yes
624	Kheroni	b	Yes	Yes	Yes	b	Yes	b	b	Yes	b	c	b	Yes	Yes	a	Yes
625	Dhanbar Thapa	b	Yes	Yes	Yes	b	Yes	b	b	Yes	a	b	a	Yes	Yes	a	Yes
626	Kharsing Terong	c	a	a	b	a	Yes	a	a	Yes	c	a	c	Yes	Yes	Yes	Yes
627	Rongbang Timung	a	Yes	Yes	Yes	b	Yes	Yes	a	Yes	b	b	b	Yes	Yes	a	Yes
628	Barsing Timung	c	c	c	c	c	Yes	c	a	Yes	a	c	c	Yes	Yes	Yes	Yes
629	Kehai Timung Gaon	c	b	Yes	Yes	b	Yes	b	b	Yes	c	b	c	Yes	Yes	b	Yes
630	Hidi Sajir Rangpi Gaon	c	a	a	Yes	a	Yes	b	b	Yes	b	b	b	Yes	Yes	b	Yes
631	Hemari Bey	c	b	b	Yes	b	b	b	b	Yes	a	b	c	Yes	Yes	Yes	Yes
632	Manipur Nepali Basti	c	b	b	Yes	a	Yes	b	b	Yes	b	b	c	a	a	a	a
633	Ram Teron																
634	Hmar Gaon	b	a	Yes	Yes	b	Yes	b	a	Yes	b	b	c	Yes	Yes	b	Yes
635	Kakati Ranghang Gaon	c	a	a	Yes	a	Yes	a	a	Yes	b	a	b	Yes	Yes	a	a
636	Hemari Kransa	c	c	b	Yes	b	c	c	c	Yes	a	c	a	Yes	a	a	a
637	Langkai Kro Gaon	c	c	b	b	b	b	c	c	Yes	c	c	c	Yes	Yes	a	Yes
638	Sarkear Bey	b	c	Yes	Yes	b	Yes	c	Yes	Yes	a	c	c	Yes	Yes	Yes	Yes
639	Gular Basti	c	c	c	Yes	b	Yes	c	c	Yes	b	c	c	Yes	a	Yes	a
640	Pepe Basti	c	c	a	Yes	a	Yes	a	a	Yes	a	c	a	Yes	a	Yes	a
641	Purandra Chakma	Yes	b	a	a	b	Yes	a	a	Yes	b	c	b	Yes	Yes	b	Yes

ellaneous facilities (If amenities available code -Yes is given, If not available the distance range code viz; a for < 5 Kms, b for 5-10 Kms and c for 10+ e where facility is available is given).

84	85	86	87	88	89	90	91	92	93	94	95	96	97	Name of Village	Serial Number
c	b	b	b	b	b	c	c	c	c	c	b	c	c	Rongbong Tisso	617
c	Yes	Yes	b	b	b	c	c	c	c	c	b	c	c	Disakedewa	618
c	b	b	b	a	b	b	c	c	c	c	b	c	c	Jor Timung	619
c	b	Yes	b	a	b	c	c	c	c	c	b	c	c	Hidim Timung	620
c	c	c	c	a	a	c	c	c	c	c	c	c	c	Sarthe Engti	621
c	b	Yes	b	a	b	b	b	b	c	c	b	Yes	b	Sinari Hanse	622
c	b	b	a	a	a	c	c	c	c	c	c	c	c	Thana Rangrang	623
c	Yes	Yes	a	a	a	c	c	c	c	c	c	Yes	c	Kheroni	624
b	b	b	b	b	b	b	b	b	b	b	b	b	b	Dhanbar Thapa	625
a	a	a	a	a	a	a	a	a	a	a	a	a	a	Kharsing Terong	626
b	Yes	Yes	b	Yes	b	Yes	b	b	b	b	b	Yes	b	Rongbang Timung	627
c	c	c	c	c	c	c	c	c	c	c	a	c	c	Barsing Timung	628
b	c	Yes	b	b	b	b	b	b	b	b	b	b	b	Kehai Timung Gaon	629
b	b	a	b	b	b	b	b	b	b	b	b	b	b	Hidi Sajir Rangpi Gaon	630
b	b	Yes	b	b	b	b	b	b	b	b	b	b	c	Hemari Bey	631
b	a	a	b	Yes	a	b	b	b	b	b	b	b	b	Manipur Nepali Basti	632
														Ram Teron	633
b	b	b	b	b	b	b	b	b	b	b	b	b	b	Hmar Gaon	634
a	a	a	a	a	a	a	a	a	a	a	a	a	a	Kakati Ranghang Gaon	635
c	b	Yes	c	c	c	c	c	c	c	c	b	c	c	Hemari Kransa	636
c	a	Yes	c	c	c	c	c	c	c	c	c	c	c	Langkai Kro Gaon	637
c	c	Yes	c	a	c	c	c	c	c	c	c	c	c	Sarkear Bey	638
c	c	Yes	c	a	c	c	c	c	c	c	b	Yes	c	Gular Basti	639
c	c	a	c	a	c	c	c	c	c	c	c	c	c	Pepe Basti	640
c	a	Yes	c	a	a	c	c	c	c	c	c	c	c	Purandra Chakma	641

Sr.No.	Name of Village	Availability of electricity (Yes/No)				Land Use								
						Nearest Town	Area under different types of land use decimal place)							
		Power Supply for Domestic Use (ED)	Power Supply for Agricultural Use (EAG)	Power Supply for Commercial Use (EC)	Power Supply for All Uses (EA)	Name	Distance range code i.e. a for < 5 Kms, b for 5-10 Kms and c for 10+ kms .	Forests	Area under Non-agricultural Uses	Barren and Un-cultivable land	Permanent Pastures and Other Grazing Lands	Land Under Miscellaneous Tree Crops etc.	Culturable Waste Land	
98	99	100	101	102	103	104	105	106	107	108	109			
617	Rongbong Tisso	Yes	No	No	No	DIPHU	c	9	8	6	31	8	4	
618	Disakedewa	No	No	No	No	DIPHU	c	9	12	6	28	17	7	
619	Jor Timung	No	No	No	No	DIPHU	c	18	15	8	37	11	4	
620	Hidim Timung	No	No	No	No	DIPHU	c	4	2	4	19	5	1	
621	Sarthe Engti	No	No	No	No	DIPHU	c	0	0	0	2	1	0	
622	Sinari Hanse	No	No	No	No	DIPHU	c	7	9	3	31	2	2	
623	Thana Ranggang	No	No	No	No	DIPHU	c	23	15	7	42	9	2	
624	Kheroni	Yes	No	No	No	DIPHU	c	0	10	10	10	10	0	
625	Dhanbar Thapa	Yes	No	No	No	DIPHU	b	4	6	2	18	4	6	
626	Kharsing Terong	No	No	No	No	DIPHU	a	0	25	0	0	20	6	
627	Rongbang Timung	Yes	No	No	No	DIPHU	b	10	12	4	24	4	6	
628	Barsing Timung	No	No	No	No	DIPHU	c	5	5	5	5	5	10	
629	Kehai Timung Gaon	No	No	No	No	DIPHU	b	0	80	0	0	30	20	
630	Hidi Sajir Rangpi Gaon	Yes	No	No	Yes	DIPHU	b	0	18	0	0	20	7	
631	Hemari Bey	Yes	No	No	No	DIPHU	b	0	0	0	0	50	0	
632	Manipur Nepali Basti	Yes	No	No	No	DIPHU	b	0	3	0	0	0	0	
633	Ram Teron					DIPHU	b	1	2	2	15	1	2	
634	Hmar Gaon	No	No	No	No	DIPHU	b	0	5	0	0	10	5	
635	Kakati Ranghang Gaon	Yes	No	No	No	DIPHU	a	0	20	0	0	15	5	
636	Hemari Kransa	No	No	No	No	DIPHU	c	0	3	2	1	1	1	
637	Langkai Kro Gaon	Yes	No	No	No	DIPHU	c	5	4	2	6	3	1	
638	Sarkear Bey	No	No	No	No	DIPHU	c	3	2	2	3	4	1	
639	Gular Basti	No	No	No	No	LUMDING	c	2	10	2	3	2	10	
640	Pepe Basti	No	No	No	No	DIPHU	c	0	0	0	0	1	2	
641	Purandra Chakma	Yes	No	No	No	BOKAJAN	c	0	1	1	1	1	1	

Land Use (in hectares rounded up to one										Area irrigated by source (in hectare).			Name of three most important commodities manufactured	Name of Village	Serial Number
Fallow lands other than current fallows	Current Fallows	Net Area Sown	Total Irrigated Land Area	Total Un-irrigated Land Area	Canals (C)	Wells/Tube-wells(W/TW)	Tanks/Lakes(T/L)	Water Falls(WF)	Others(O)	First	Second	Third			
110	111	112	113	114	115	116	117	118	119	120	121	122	2	1	
0	0	0	0	0	0	0	0	0	0				Rongbong Tisso	617	
0	0	0	0	0	0	0	0	0	0				Disakedewa	618	
0	0	0	0	0	0	0	0	0	0				Jor Timung	619	
0	0	0	0	0	0	0	0	0	0				Hidim Timung	620	
0	0	1	0	1	0	0	0	0	0				Sarthe Engti	621	
0	0	12	0	12	0	0	0	0	0				Sinari Hanse	622	
0	0	35	0	35	0	0	0	0	0				Thana Rangkang	623	
0	0	0	0	0	0	0	0	0	0				Kheroni	624	
0	0	0	0	0	0	0	0	0	0				Dhanbar Thapa	625	
0	2	2	0	2	0	0	0	0	0				Kharsing Terong	626	
0	0	0	0	0	0	0	0	0	0				Rongbang Timung	627	
15	2	3	0	3	0	0	0	0	0				Barsing Timung	628	
0	3	0	0	0	0	0	0	0	0				Kehai Timung Gaon	629	
0	4	4	0	4	0	0	0	0	0				Hidi Sajir Rangpi Gaon	630	
0	0	0	0	0	0	0	0	0	0				Hemari Bey	631	
0	0	0	0	0	0	0	0	0	0				Manipur Nepali Basti	632	
0	0	0	0	0	0	0	0	0	0				Ram Teron	633	
0	0	10	0	10	0	0	0	0	0				Hmar Gaon	634	
0	0	0	0	0	0	0	0	0	0				Kakati Ranghang Gaon	635	
8	2	2	0	2	0	0	0	0	0				Hemari Kransa	636	
11	2	1	0	1	0	0	0	0	0				Langkai Kro Gaon	637	
4	1	0	0	0	0	0	0	0	0				Sarkear Bey	638	
1	1	11	0	11	0	0	0	0	0				Gular Basti	639	
5	1	1	0	1	0	0	0	0	0				Pepe Basti	640	
3	2	0	0	0	0	0	0	0	0				Purandra Chakma	641	

Sr.No.	Name of Village	Location code no.	Total area of the village (in hectares rounded up to one decimal place)	Total population (2011 census)	Number of households (2011 census)	Number of educational amenities available. (in the village , the distance range code viz; a for 0-5 Kms and c for 10+ kms of nearest place where available is given).									
						Pre-Primary school (PP)	Primary school (P)	Middle school (M)	Secondary School (S)	Senior Secondary school (SS)	Degree college of arts science & commerce (ASC)	Engineering college(EC)	Medical college (MC)	Management institute (MI)	
1	2	3	4	5	6	7	8	9	10	11	12	13	14	15	
642	Barlangfer Rly.Station	295933	37	316	76	c	1	1	c	c	c	c	c	c	
643	Jangphong Langso	295934	31	103	18	c	a	a	c	c	c	c	c	c	
644	Sarmen Phangcho	295935	38	75	15	c	1	a	c	c	c	c	c	c	
645	Kash Karli Gaon	295936	45	143	32	c	1	a	c	c	c	c	c	c	
646	Tipura Basti	295937	60	244	50	c	1	1	c	c	c	c	c	c	
647	Polich Basti	295938	35	189	30	c	a	a	a	c	c	c	c	c	
648	Sankar Basti	295939	20	285	45	a	a	a	a	c	c	c	c	c	
649	Sarthe Chintuong	295940	15	277	47	c	a	a	c	b	c	c	c	c	
650	Deiju Pathar	295941	15	98	20	c	a	a	c	c	c	c	c	c	
651	Amri Hanse Basti(Hemari)	295942	41	292	51	c	a	c	c	c	c	c	c	c	
652	Nadipur Desuali Basti	295943	2	358	62	a	1	a	c	c	c	c	c	c	
653	Enghee Bosti	295944	15	59	12		a	c	c	c	c	c	c	c	
654	Signal Basti	295945	32	111	25	c	a	a	c	c	c	c	c	c	
655	Keralasing Basti	295946	100	136	26	c	a	a	b	c	c	c	c	c	
656	Tetri Nalla(Chomung Teron)	295947	48	29	7	a	a	a	a	c	c	c	c	c	
657	Karli Nalla	295948	40	87	17	a	a	a	a	a	c	c	c	c	
658	Repjai Village	295949	7	57	13	c	b	b	b	c	c	c	c	c	
659	Milaram Chakma	295950	25	0	0										
660	Budha Nalla	295951	30	138	24	c	b	b	c	c	c	c	c	c	
661	Mongaldhar Chakma	295952	30	71	13	c	1	b	c	c	c	c	c	c	
662	Sarthe Engleng	295953	30	113	15	c	a	a	c	b	c	c	c	c	
663	Sarthe Bey	295954	12	104	18	c	a	a	c	c	c	c	c	c	
664	Bidsadhar Chakma	295955	28	173	30	c	b	c	c	c	c	c	c	c	
665	Sipahi Basti	295956	7	170	39	c	c	a	c	c	c	c	c	c	
666	Dalong Bari	295957	5	113	23	c	b	a	c	c	c	c	c	c	

(If not available within for < 5 Kms, b for 5-10 ere facility is					Number of Medical Amenities available. (If not available within the village , the distance range code viz; a for < 5 Kms, b for 5-10 Kms and c for 10+ kms of nearest place where facility is available is given).										Name of Village	Serial Number	
16	17	18	19	20	21	22	23	24	25	26	27	28	29	30	31		
Polytechnic (Pt)	Vocational training school /ITI	Non-formal training centre (NFTC)	Special school for disabled (SSD)	Others (specify)	Community health centre (CHC)	Primary health centre (PHC)	Primary health sub centre (PHS)	Maternity and child welfare centre (MCW)	T.B. clinic (TBC)	Hospital-allopathic (HA)	Hospital-alternative medicine (HO)	Dispensary (D)	Veterinary hospital (VH)	Mobile health clinic (MHC)	Family welfare centre (FWC)		
c	c	c	c	c	c	c	c	c	c	c	c	1	1	c	c		Barlangfer Rly.Station 642
c	c	c	c	c	a	c	a	c	c	c	c	c	c	c	c		Jangphong Langso 643
c	c	c	c	c	c	c	c	c	c	c	c	c	c	c	c		Sarmen Phangcho 644
c	c	c	c	c	c	c	b	c	c	c	c	c	c	c	c		Kash Karli Gaon 645
c	c	c	c	c	c	c	c	c	c	a	c	c	a	c	c		Tipura Basti 646
c	c	c	c	c	c	c	a	c	c	c	c	c	c	c	c		Polich Basti 647
c	c	c	c	c	c	c	c	c	c	c	c	c	c	c	c		Sankar Basti 648
c	c				c	c	c	c	c	c	c	c	c	c	c		Sarthe Chintuong 649
c	c	c	c	c	c	c	c	c	c	c	c	c	c	c	c		Deiju Pathar 650
c	c	c	c	c	c	c	c	b	c	c	c	c	c	c	c		Amri Hanse Basti(Hemari) 651
c	c	c	c	c	c	c	c	c	c	c	c	c	c	c	c		Nadipur Desuali Basti 652
c	c	c	c	c	a	c	c	c	c	c	c	c	c	c	c		Enghee Bosti 653
c	c	c	c	c	c	c	c	c	c	c	c	c	c	c	c		Signal Basti 654
c	c	c	c	c	c	c	c	c	c	c	c	c	c	c	c		Keralasing Basti 655
c	c	c	c	c	c	c	a	c	c	c	c	b		c	c		Tetri Nalla(Chomung Teron) 656
c	c	c	c	c	c	c	c	c	c	c	c	c	c	c	c		Karli Nalla 657
c	c	c	c	c	c	c	c	c	c	c	c	c	c	c	c		Repjai Village 658
c	c	c	c	c	c	c	b	c	c	c	c	c	c	c	c		Milaram Chakma 659
c	c	c	c	c	c	c	b	c	c	c	c	c	c	c	c		Budha Nalla 660
c	c	c	c	c	b	c	c	c	c	c	c	c	c	c	c		Mongaldhar Chakma 661
c	b	c	b	b	b	b	b	b	b	b	b	b	b	b	b		Sarthe Engleng 662
c	c	c	c	c	c	c	c	c	c	c	c	c	c	c	c		Sarthe Bey 663
c	c	c	c	c	c	c	b	c	c	c	c	c	c	c	c		Bidsadhar Chakma 664
c	c	c	c	c	c	c	c	c	c	c	c	c	c	c	c		Sipahi Basti 665
c	c	c	c	c	c	c	c	c	c	c	c	c	c	c	c		Dalong Bari 666

Sr.No.	Name of Village	Number of Non-Government Medical Amenities available.							Availability of drinking water - Yes / No							Availability of toilet & others Yes / No					
		Charitable non Govt. hospital/Nursing home.	Medical practitioner with MBBS Degree	Medical practitioner with other degree	Medical practitioner with no degree	Traditional practitioner and faith healer.	Medicine Shop	Others	Tap water (Treated/Untreated)	Well water (Covered / Uncovered well)	Hand Pump	Tube wells / Bore well	Spring	River / Canal	Tank / Pond / Lake	Others	Community toilet including bath.	Community toilet excluding bath.	Rural sanitary mart or sanitary hardware outlet available near the village.	Community bio- gas or recycle of waste for productive use.	
1	2	32	33	34	35	36	37	38	39	40	41	42	43	44	45	46	47	48	49	50	
642	Barlangfer Rly.Station	0	0	0	0	0	0	0	Yes	Yes	No	No	No	Yes	No	No	No	No	No	No	
643	Jangphong Langso	0	0	0	0	0	0	0	Yes	Yes	No	No	No	Yes	No	No	No	No	No	No	
644	Sarmen Phangcho	0	0	0	0	0	0	0	No	Yes	No	No	No	Yes	No	No	No	No	No	No	
645	Kash Karli Gaon	0	0	0	0	0	0	0	No	Yes	No	No	No	No	No	No	No	No	No	No	
646	Tipura Basti	0	0	0	0	0	0	0	No	Yes	No	No	No	Yes	No	No	No	No	No	No	
647	Polich Basti	0	0	0	0	0	0	0	No	Yes	No	No	No	No	No	No	No	No	No	No	
648	Sankar Basti	0	0	0	0	0	0	0	No	Yes	No	No	No	No	Yes	No	No	No	No	No	
649	Sarthe Chintuong	0	0	0	0	0	0	0	Yes	Yes	No	No	No	Yes	Yes	No	No	No	No	No	
650	Deiju Pathar	0	0	0	0	0	0	0	No	Yes	No	No	No	No	Yes	No	No	No	No	No	
651	Amri Hanse Basti(Hemari)	0	0	0	0	0	0	0	No	Yes	No	Yes	No	Yes	Yes	No	No	No	No	No	
652	Nadipur Desuali Basti	0	0	0	0	0	0	0	No	Yes	No	No	No	Yes	No	No	No	No	No	No	
653	Enghee Bosti	0	0	0	0	0	0	0	No	Yes	No	No	No	No	No	No	No	No	No	No	
654	Signal Basti	0	0	0	0	0	0	0	No	Yes	No	No	No	Yes	No	No	No	No	No	No	
655	Keralasing Basti	0	0	0	0	0	0	0	Yes	Yes	No	No	No	Yes	No	No	No	No	No	No	
656	Tetri Nalla(Chomung Teron)	0	0	0	0	0	0	0	No	Yes	No	No	No	Yes	No	No	No	No	No	No	
657	Karli Nalla	0	0	0	0	0	0	0	No	No	No	No	No	Yes	No	No	No	No	No	No	
658	Repjai Village	0	0	0	0	0	0	0	No	No	Yes	No	No	No	No	No	No	No	No	No	
659	Milaram Chakma																				
660	Budha Nalla	0	0	0	0	0	0	0	No	Yes	No	No	No	No	No	No	No	No	No	No	
661	Mongaldhar Chakma	0	0	0	0	0	0	0	Yes	Yes	No	No	No	No	No	No	No	No	No	No	
662	Sarthe Engleng	0	0	0	0	0	0	0	No	Yes	No	No	No	No	No	No	No	No	No	No	
663	Sarthe Bey	0	0	0	0	0	0	0	No	Yes	No	No	No	No	No	No	No	No	No	No	
664	Bidsadhar Chakma	0	0	0	0	0	0	0	No	No	Yes	No	No	No	No	No	No	No	No	No	
665	Sipahi Basti	0	0	0	0	0	0	0	No	Yes	No	No	No	Yes	Yes	No	No	No	No	No	
666	Dalong Bari	0	0	0	0	0	0	0	No	Yes	No	No	No	No	No	No	No	No	No	No	

Communication and transport facilities (If amenities available code -Yes is given except for Village Pin Code ,If not available within the village , the distance range code viz; a for < 5 Kms, b for 5-10 Kms and c for 10+ kms of nearest place where facility is available is given).																	Name of Village	Serial Number
Post office(PO)	Sub post office (SPO)	Post & Telegraph office (P&TO)	Village Pin Code	Telephones (Land lines)	Public call office (PCO)	Mobile phone coverage	Internet cafes/ Common service centre (CSC)	Private courier facility	Bus service (Public & Private)	Railway stations	Auto/Modified Autos	Taxis and Vans	Tractors	Cycle-pulled rickshaws(Manual & Machine driven)	Carts driven by animals	Sea /River ferry service		
51	52	53	54	55	56	57	58	59	60	61	62	63	64	65	66	67	2	1
c	c	c	782460	a	a	Yes	c	c	c	Yes	c	c	c	c	c	c	Barlangfer Rly.Station	642
c	a	c	782460	c	a	c	c	c	c	a	a	c	c	c	c	b	Jangphong Langso	643
c	c	c	782460	c	c	c	c	c	c	c	c	c	c	c	c	c	Sarmen Phangcho	644
c	c	c	782460	c	c	Yes	c	c	c	Yes	c	c	c	c	c	c	Kash Karli Gaon	645
c	a	c	782460	c	a	c	c	c	c	a	c	c	c	a	c	c	Tipura Basti	646
c	a	c	782460	c	c	Yes	c	c	c	c	c	c	c	c	c	c	Polich Basti	647
c	c	c	782460	c	c	c	c	c	c	c	c	c	c	c	c	c	Sankar Basti	648
c	a	c		c	c	Yes	c	c	b	b	b	b	b	c	c	c	Sarthe Chintuong	649
c	a	c	782460	c	c	Yes	c	c	c	c	c	c	a	c	c	c	Deiju Pathar	650
c	c	c	782460	c	c	Yes	c	c	c	c	c	c	c	c	c	c	Amri Hanse Basti(Hemari)	651
c	c	c		c	c	c	c	c	Yes	c	c	c	c	c	c	c	Nadipur Desuali Basti	652
a	c	c		c	c	Yes	c	c	a	a	c	c	c	c	a	c	Enghee Bosti	653
c	b	c	782460	c	c	b	c	c	c	a	c	c	c	c	c	c	Signal Basti	654
c	c	c	782460	c	c	b	c	c	c	c	c	c	c	c	c	c	Keralasing Basti	655
c	c	c	782460	a	a	c	c	a	Yes	c	a	a	a	a	a	a	Tetri Nalla(Chomung Teron)	656
c	c	c	782460	c	c	c	c	c	Yes	c	c	c	c	c	c	c	Karli Nalla	657
c	c	c		b	c	b	c	c	c	c	b	c	c	c	c	c	Repjai Village	658
																	Milaram Chakma	659
c	b	c		c	c	c	c	c	Yes	c	c	c	c	c	c	c	Budha Nalla	660
a	c	c	782460	c	c	Yes	c	c	c	c	c	c	c	c	c	c	Mongaldhar Chakma	661
b	b	b	782460	b	b	b	b	b	b	b	b	b	b	b	b	c	Sarthe Engleng	662
c	c	c	782460	c	c	c	c	c	c	c	c	c	c	c	c	b	Sarthe Bey	663
b	b	b		b	b	c	c	c	Yes	c	c	c	c	c	c	c	Bidsadhar Chakma	664
c	a	c	782460	c	c	Yes	c	c	c	c	c	c	c	c	c	c	Sipahi Basti	665
c	c	c		c	c	c	c	c	c	c	c	c	c	c	c	c	Dalong Bari	666

Sr.No.	Name of Village	Village connected to highways,village roads, banks & credit societies (If amenities available code -Yes is given, If not available within the village , the distance range code viz; a for < 5 Kms, b for 5-10 Kms and c for 10+ kms of nearest place where facility is available is given).												Availability of misc within the village , 1 kms of nearest place			
		Connected to national highway(NH)	Connected to state highway(SH)	Connected to major district road (MDR)	Connected to others district road	Pucca roads	Kutchcha roads	Water bounded macadam(WBM) roads	Navigable waterway (river/canal)(NW)	Footpaths (FP)	Commercial & Co-operative Banks	ATM	Agricultural Credit Societies	Self-Help Group (SHG)	Public distribution system (PDS) shop	Mandis / Regular market	Weekly Haat
1	2	68	69	70	71	72	73	74	75	76	77	78	79	80	81	82	83
642	Barlangfer Rly.Station	c	c	a	Yes	b	Yes	c	Yes	Yes	b	c	b	Yes	Yes	b	Yes
643	Jangphong Langso	c	c	c	Yes	b	Yes	c	c	Yes	c	c	c	Yes	Yes	a	Yes
644	Sarmen Phangcho	c	b	b	b	b	c	c	c	Yes	c	c	c	Yes	Yes	b	Yes
645	Kash Karli Gaon	c	c	c	Yes	b	Yes	c	c	Yes	c	c	c	Yes	Yes	a	Yes
646	Tipura Basti	c	c	c	Yes	a	Yes	c	a	Yes	a	c	c	Yes	b	a	a
647	Polich Basti	c	c	c	Yes	c	Yes	c	c	Yes	b	c	c	Yes	b	b	b
648	Sankar Basti	c	c	c	Yes	b	Yes	b	c	Yes	b	c	c	a	c	b	b
649	Sarthe Chintuong	c	c	a	Yes	a	Yes	c	c	Yes	a	c	c	Yes	a	a	a
650	Deiju Pathar	c	c	a	c	a	Yes	c	c	Yes	b	c	c	Yes	Yes	a	Yes
651	Amri Hanse Basti(Hemari)	c	c	b	Yes	b	Yes	b	b	Yes	b	c	b	Yes	Yes	a	Yes
652	Nadipur Desuali Basti	c	c	Yes	Yes	c	Yes	c	c	Yes	b	c	b	Yes	Yes	b	b
653	Enghee Bosti	a	a	a	a	a	Yes	a	b	Yes	b	c	c	a	a	a	a
654	Signal Basti	c	c	c	Yes	b	Yes	b	b	Yes	c	c	c	Yes	a	a	a
655	Keralasing Basti	c	b	c	Yes	b	Yes	c	c	Yes	b	c	b	Yes	a	a	a
656	Tetri Nalla(Chomung Teron)	c	c	Yes	c	c	Yes	c	c	Yes	b	c	b	Yes	a	a	a
657	Karli Nalla	c	c	Yes	Yes	b	c	c	c	Yes	b	c	b	a	a	a	a
658	Repjai Village	c	c	b	c	c	Yes	c	c	Yes	b	c	c	a	a	a	a
659	Milaram Chakma																
660	Budha Nalla	c	c	Yes	Yes	b	Yes	c	c	Yes	b	c	c	a	a	a	a
661	Mongaldhar Chakma	c	c	c	c	a	Yes	a	a	Yes	b	c	c	a	c	c	a
662	Sarthe Engleng	c	c	b	Yes	a	a	b	b	Yes	b	b	c	Yes	Yes	c	Yes
663	Sarthe Bey	c	c	c	Yes	c	Yes	c	c	Yes	c	c	c	Yes	Yes	b	Yes
664	Bidsadhar Chakma	c	c	Yes	Yes	b	b	b	b	Yes	b	c	c	Yes	b	a	a
665	Sipahi Basti	c	c	a	Yes	a	Yes	c	c	Yes	b	c	c	Yes	b	b	b
666	Dalong Bari	c	c	c	Yes	c	Yes	c	c	Yes	c	c	c	Yes	b	b	b

ellaneous facilities (If amenities available code -Yes is given, If not available the distance range code viz; a for < 5 Kms, b for 5-10 Kms and c for 10+ e where facility is available is given).

84	85	86	87	88	89	90	91	92	93	94	95	96	97	Name of Village	Serial Number
c	c	Yes	c	a	a	c	c	c	c	c	c	Yes	c	Barlangfer Rly.Station	642
c	c	a	c	a	c	b	b	c	c	c	c	c	c	Jangphong Langso	643
c	c	Yes	c	c	c	c	c	c	c	c	c	c	c	Sarmen Phangcho	644
c	c	Yes	c	a	c	c	c	c	c	c	a	c	c	Kash Karli Gaon	645
c	c	Yes	c	c	c	c	c	c	c	c	c	c	c	Tipura Basti	646
c	c	b	c	c	c	c	c	c	c	c	c	c	c	Polich Basti	647
c	c	c	c	c	c	c	c	c	c	c	c	Yes	c	Sankar Basti	648
c	a	a	c	b	c	c	c	c	c	c	a	c	c	Sarthe Chintuong	649
c	a	a	c	a	c	c	c	c	c	c	c	c	c	Deiju Pathar	650
c	c	c	c	c	c	c	c	c	c	c	c	c	c	Amri Hanse Basti(Hemari)	651
c	c	c	c	c	c	c	c	c	c	c	a	c	c	Nadipur Desuali Basti	652
c	c	c	c	a	c	c	a	c	c	c	c	Yes	c	Enghee Bosti	653
c	a	c	c	a	c	c	c	c	c	c	c	Yes	c	Signal Basti	654
c	a	c	c	c	c	c	c	c	c	c	b	c	c	Keralasing Basti	655
c	c	c	a	b	a	c	c	c	c	c	a	c	c	Tetri Nalla(Chomung Teron)	656
c	c	c	c	c	c	c	c	c	c	c	c	c	c	Karli Nalla	657
c	c	c	c	c	c	c	c	c	c	c	b	c	c	Repjai Village	658
c	c	c	c	c	c	c	c	c	c	c	c	c	c	Milaram Chakma	659
c	c	c	c	c	c	c	c	c	c	c	c	c	c	Budha Nalla	660
a	a	Yes	b	b	b	b	b	b	b	b	a	c	a	Mongaldhar Chakma	661
b	b	b	b	b	b	b	b	b	b	b	b	c	b	Sarthe Engleng	662
c	c	c	c	c	c	c	c	c	c	c	b	c	c	Sarthe Bey	663
c	c	c	c	c	c	c	c	c	c	c	c	b	c	Bidsadhar Chakma	664
c	c	c	c	c	c	c	c	c	c	c	c	c	c	Sipahi Basti	665
c	c	c	c	c	c	c	c	c	c	c	a	c	c	Dalong Bari	666

Sr.No.	Name of Village	Availability of electricity (Yes/No)				Land Use								
						Nearest Town		Area under different types of land use decimal place)						
		Power Supply for Domestic Use (ED)	Power Supply for Agricultural Use (EAG)	Power Supply for Commercial Use (EC)	Power Supply for All Uses (EA)	Name	Distance range code i.e. a for < 5 Kms, b for 5-10 Kms and c for 10+ kms .	Forests	Area under Non-agricultural Uses	Barren and Un-cultivable land	Permanent Pastures and Other Grazing Lands	Land Under Miscellaneous Tree Crops etc.	Culturable Waste Land	
98	99	100	101	102	103	104	105	106	107	108	109			
642	Barlangfer Rly.Station	Yes	No	No	No	DIPHU	c	0	20	0	5	5	3	
643	Jangphong Langso	No	No	No	No	DIPHU	c	0	1	1	1	5	10	
644	Sarmen Phangcho	No	No	No	No	DIPHU	c	4	2	2	3	6	4	
645	Kash Karli Gaon	Yes	No	No	No	LUMDING	c	10	2	1	3	2	10	
646	Tipura Basti	No	No	No	No	DIPHU	c	5	19	4	2	6	0	
647	Polich Basti	Yes	No	No	No	DIPHU	c	0	1	1	1	0	14	
648	Sankar Basti	No	No	No	No	DIPHU	c	2	2	1	2	1	1	
649	Sarthe Chintuong	Yes	No	No	No			0	0	0	0	0	0	
650	Deiju Pathar	Yes	No	No	No	DIPHU	c	0	2	0	2	5	3	
651	Amri Hanse Basti(Hemari)	Yes	No	No	No	DIPHU	c	0	5	1	2	4	10	
652	Nadipur Desuali Basti	No	No	No	No	DIPHU	c	0	0	0	0	2	0	
653	Enghee Bosti	Yes	No	No	No	DIPHU	c	0	8	0	2	3	2	
654	Signal Basti	No	No	No	No	DIPHU	c	0	6	0	3	0	7	
655	Keralasing Basti	No	No	No	No	DIPHU	c	10	5	5	6	4	10	
656	Tetri Nalla(Chomung Teron)	No	No	No	No	DIPHU	c	0	5	1	1	4	15	
657	Karli Nalla	Yes	No	No	No	DIPHU	c	0	5	1	1	0	10	
658	Repjai Village	No	No	No	No	DIPHU	c	0	1	1	0	0	0	
659	Milaram Chakma					DIPHU	c	0	3	3	2	0	2	
660	Budha Nalla	No	No	No	No	DIPHU	c	5	4	1	2	5	1	
661	Mongaldhar Chakma	Yes	No	No	No	MANGALDHAN RASTI	c	5	6	2	4	3	0	
662	Sarthe Engleng	Yes	No	No	No	DIPHU	b	0	0	0	2	0	10	
663	Sarthe Bey	Yes	No	No	No	DIPHU	c	4	1	0	0	2	1	
664	Bidsadhar Chakma	No	No	No	No	DIPHU	c	2	2	2	2	5	5	
665	Sipahi Basti	Yes	No	No	No	DIPHU	c	0	2	2	2	1	0	
666	Dalong Bari	No	No	No	No	DIPHU	c	0	0	0	0	0	0	

Land Use (in hectares rounded up to one										Area irrigated by source (in hectare).			Name of three most important commodities manufactured			Name of Village	Serial Number
Fallow lands other than current fallows	Current Fallows	Net Area Sown	Total Irrigated Land Area	Total Un-irrigated Land Area	Canals (C)	Wells/Tube-wells(W/TW)	Tanks/Lakes(T/L)	Water Falls(WF)	Others(O)	First	Second	Third					
110	111	112	113	114	115	116	117	118	119	120	121	122	2	1			
3	1	0	0	0	0	0	0	0	0				Barlangfer Rly.Station	642			
0	0	13	5	8	0	0	0	2	3				Jangphong Langso	643			
10	5	2	0	2	0	0	0	0	0				Sarmen Phangcho	644			
12	5	0	0	0	0	0	0	0	0				Kash Karli Gaon	645			
20	2	2	0	2	0	0	0	0	0				Tipura Basti	646			
0	18	0	0	0	0	0	0	0	0				Polich Basti	647			
10	1	0	0	0	0	0	0	0	0				Sankar Basti	648			
0	0	15	0	15	0	0	0	0	0				Sarthe Chintuong	649			
2	1	0	0	0	0	0	0	0	0				Deiju Pathar	650			
0	0	19	0	19	0	0	0	0	0				Amri Hanse Basti(Hemari)	651			
0	0	0	0	0	0	0	0	0	0				Nadipur Desuali Basti	652			
0	0	0	0	0	0	0	0	0	0				Enghee Bosti	653			
0	0	16	0	16	0	0	0	0	0				Signal Basti	654			
50	5	5	0	5	0	0	0	0	0				Keralasing Basti	655			
0	0	22	0	22	0	0	0	0	0				Tetri Nalla(Chomung Teron)	656			
0	0	23	3	20	0	0	0	0	3				Karli Nalla	657			
3	1	1	0	1	0	0	0	0	0				Repjai Village	658			
0	0	15	0	15	0	0	0	0	0				Milaram Chakma	659			
10	2	0	0	0	0	0	0	0	0				Budha Nalla	660			
8	2	0	0	0	0	0	0	0	0				Mongaldhar Chakma	661			
0	0	18	0	18	0	0	0	0	0				Sarthe Engleng	662			
2	1	1	0	1	0	0	0	0	0				Sarthe Bey	663			
6	2	2	0	2	0	0	0	0	0				Bidsadhar Chakma	664			
0	0	0	0	0	0	0	0	0	0				Sipahi Basti	665			
3	1	1	0	1	0	0	0	0	0				Dalong Bari	666			

Sr.No.	Name of Village	Location code no.	Total area of the village (in hectares rounded up to one decimal place)	Total population (2011 census)	Number of households (2011 census)	Number of educational amenities available. (in the village , the distance range code viz; a for 0-5 Kms and c for 10+ kms of nearest place where available is given).									
						Pre-Primary school (PP)	Primary school (P)	Middle school (M)	Secondary School (S)	Senior Secondary school (SS)	Degree college of arts science & commerce (ASC)	Engineering college(EC)	Medical college (MC)	Management institute (MI)	
1	2	3	4	5	6	7	8	9	10	11	12	13	14	15	
667	Kakau Basti	295958	6	46	11	c	a	a	c	c	c	c	c	c	
668	Hujaipur (Tila Basti)	295959	20	30	8	c	a	a	c	c	c	c	c	c	
669	Hojaipur	295960	20	310	62	1	1	1	c	c	c	c	c	c	
670	Nillapur	295961	5	291	56	a	1	1	c	c	c	c	c	c	
671	Sutalangber	295962	200	207	47	a	a	b	b	b	b	c	c	c	
672	Uttar Hojaipur	295963	18	89	17		1	2	c	c	c	c	c	c	
673	Chuhan Basti	295964	15	61	13	c	b	b	c	c	c	c	c	c	
674	Kangther Basti	295965	30	512	95	c	1	1	c	b	c	c	c	c	
675	Langehaliet (Pwd. Colony)	295966	80	196	25	c	1	a	c	c	c	c	c	c	
676	Upendra Basti	295967	30	0	0										
677	Pondit Basti	295968	10.4	103	22	c	1	a	c	c	c	c	c	c	
678	Bura Yerang Gaon	295969	20	93	21	c	b	a	c	c	c	c	c	c	
679	Kako Basti	295970	12	0	0										
680	Ramsing Hanse	295971	36	283	44	a	1	a	c	c	c	c	c	c	
681	Kangther Kramsa	295972	30	42	9	c	a	c	c	c	c	c	c	c	
682	Nilaluny	295973	20	141	40	c	c	c	c	c	c	c	c	c	
683	Tamul Bari	295974	10	132	25	1	1	b	c	c	c	c	c	c	
684	Khejur Bagan	295975	30	46	8	c	a	a	a	c	c	c	c	c	
685	Maisa Disa Basti	295976	20	36	9	c	c	c	c	c	c	c	c	c	
686	Daadikho	295977	50	512	104	c	1	c	c	c	c	c	c	c	
687	Misibailam	295978	30	511	106	c	1	a	c	c	c	c	c	c	
688	Damalo-1	295979	55	205	42	c	b	c	c	c	c	c	c	c	
689	Manza East	295980	40	2585	543	2	2	4	3	1	c	c	c	c	
690	Manza West	295981	420	1893	417	2	2	4	3	1	c	c	c	c	
691	Jorlep Teron	295982	93	399	77	c	1	c	c	c	c	c	c	c	

(If not available within for < 5 Kms, b for 5-10 ere facility is					Number of Medical Amenities available. (If not available within the village , the distance range code viz; a for < 5 Kms, b for 5-10 Kms and c for 10+ kms of nearest place where facility is available is given).											Name of Village	Serial Number
Polytechnic (Pt)	Vocational training school /ITI	Non-formal training centre (NFTC)	Special school for disabled (SSD)	Others (specify)	Community health centre (CHC)	Primary health centre (PHC)	Primary health sub centre (PHS)	Maternity and child welfare centre (MCW)	T.B. clinic (TBC)	Hospital-allopathic (HA)	Hospital-alternative medicine (HO)	Dispensary (D)	Veterinary hospital (VH)	Mobile health clinic (MHC)	Family welfare centre (FWC)		
16	17	18	19	20	21	22	23	24	25	26	27	28	29	30	31	2	1
c	c	c	c	c	c	c	c	c	c	c	c	c	c	c	c		Kakau Basti 667
c	c	c	c	c	c	c	c	c	c	c	c	c	c	c	c		Hujaipur (Tila Basti) 668
c	c	c	c	c	c	a	a	c	c	c	c	c	c	c	l		Hojaipur 669
c	c	c	c	c	c	a	a	c	c	c	c	c	c	c	c		Nillapur 670
c	c	c	c	c	b	b	b	b	b	b	b	b	b	b	c		Sutalanger 671
c	c	c	c	c	c	c	c	c	c	c	c	c	c	c	c		Uttar Hojaipur 672
c	c	c	c	c	c	c	c	c	c	c	c	c	c	c	c		Chuhan Basti 673
c	c				a	a	c	c	a	a	a	a	a	a	a		Kangther Basti 674
c	c	c	c	c	b	c	c	c	c	c	c	c	c	c	c		Langehaliet (Pw. Colony) 675
																	Upendra Basti 676
c	c	c	c	c	b												Pondit Basti 677
c	c	c	c	c	c	c	c	c	c	c	c	c	c	c	c		Bura Yerang Gaon 678
																	Kako Basti 679
c	c	c	c	c	c	c	c	c	c	c	c	c	c	c	c		Ramsing Hanse 680
c	c	c	c	c	c	c	c	c	c	c	c	c	c	c	c		Kangther Kramsa 681
c	c	c	c		c	c	c	c	c	c	c	c	c	c	c		Nilaluny 682
c	c	c	c	c	c	b	b	c	c	c	c	c	c	c	b		Tamul Bari 683
c	c	c	c	c	a	c	c	c	c	c	c	c	c	c	c		Khejur Bagan 684
c	c	c	c	c	c	c	c	c	c	c	c	c	c	c	c		Maisa Disa Basti 685
c	c	c	c	c	c	c	c	c	c	c	c	c	c	c	c		Daadikho 686
c	c	c	c	c	c	c	c	c	c	c	c	c	c	c	c		Misibailam 687
c	c	c	c	c	c	c	c	c	c	c	c	b	c	c	c		Damalo-1 688
c	c	c	c	c	c	l	l	c	c	c	c	l	l	c	c		Manza East 689
c	c	c	c	c	c	l	l	c	c	c	c	l	l	c	c		Manza West 690
c	c	c	c		c	c	c	c	c	c	c	c	c	c	c		Jorlep Teron 691

Sr.No.	Name of Village	Number of Non-Government Medical Amenities available.							Availability of drinking water - Yes / No							Availability of toilet & others Yes / No				
		Charitable non Govt. hospital/Nursing home.	Medical practitioner with MBBS Degree	Medical practitioner with other degree	Medical practitioner with no degree	Traditional practitioner and faith healer.	Medicine Shop	Others	Tap water (Treated/Untreated)	Well water (Covered / Uncovered well)	Hand Pump	Tube wells / Bore well	Spring	River / Canal	Tank / Pond / Lake	Others	Community toilet including bath.	Community toilet excluding bath.	Rural sanitary mart or sanitary hardware outlet available near the village.	Community bio- gas or recycle of waste for productive use.
1	2	32	33	34	35	36	37	38	39	40	41	42	43	44	45	46	47	48	49	50
667	Kakau Basti	0	0	0	0	0	0	0	No	Yes	No	No	No	Yes	No	No	No	No	No	No
668	Hujaipur (Tila Basti)	0	0	0	0	0	0	0	No	Yes	No	No	No	No	No	No	No	No	No	No
669	Hojaipur	0	0	0	0	0	0	0	No	Yes	No	No	No	No	No	No	No	No	No	No
670	Nillapur	0	0	0	0	0	0	0	No	Yes	No	No	No	No	No	No	No	No	No	No
671	Sotalangber	0	0	0	0	0	0	0	Yes	Yes	No	No	No	No	No	No	No	No	No	No
672	Uttar Hojaipur	0	0	0	0	0	0	0	No	Yes	No	No	No	Yes	No	No	No	No	No	No
673	Chuhan Basti	0	0	0	0	0	0	0	No	Yes	No	No	No	No	No	No	No	No	No	No
674	Kangther Basti	0	0	0	0	0	0	0	Yes	Yes	No	No	No	No	No	No	No	No	No	No
675	Langehaliet (Pwd. Colony)	0	0	0	0	0	0	0	No	Yes	No	No	No	No	No	No	No	No	No	No
676	Upendra Basti																			
677	Pondit Basti	0	0	0	0	0	0	0	No	Yes	No	No	No	Yes	No	No	No	No	No	No
678	Bura Yerang Gaon	0	0	0	0	0	0	0	No	Yes	No	No	No	Yes	No	No	No	No	No	No
679	Kako Basti																			
680	Ramsing Hanse	0	0	0	0	0	0	0	No	Yes	No	No	No	Yes	Yes	No	No	No	No	No
681	Kangther Kramsa	0	0	0	0	0	0	0	No	Yes	No	No	No	No	No	No	No	No	No	No
682	Nilaluny	0	0	0	0	0	0	0	No	Yes	No	No	No	No	No	No	No	No	No	No
683	Tamul Bari	0	0	0	0	0	0	0	No	Yes	No	No	No	No	No	No	No	No	No	No
684	Khejur Bagan	0	0	0	0	0	0	0	No	Yes	No	No	No	No	No	No	No	No	No	No
685	Maisa Disa Basti	0	0	0	0	0	0	0	No	No	No	No	No	Yes	No	No	No	No	No	No
686	Daadikho	0	0	0	0	0	0	0	No	Yes	No	No	No	Yes	No	No	No	No	No	No
687	Misibailam	0	0	0	0	0	0	0	No	Yes	No	No	No	No	No	No	No	No	No	No
688	Damalo-1	0	0	0	0	0	0	0	No	Yes	No	No	No	No	No	No	No	No	No	No
689	Manza East	0	0	0	0	0	1	0	Yes	Yes	Yes	Yes	No	Yes	No	No	No	No	No	No
690	Manza West	0	0	0	0	0	1	0	Yes	Yes	Yes	Yes	No	No	No	No	No	No	No	No
691	Jorlep Teron	0	0	0	0	0	0	0	No	Yes	Yes	No	No	No	No	No	No	No	No	No

Communication and transport facilities (If amenities available code -Yes is given except for Village Pin Code ,If not available within the village , the distance range code viz; a for < 5 Kms, b for 5-10 Kms and c for 10+ kms of nearest place where facility is available is given).																	Name of Village	Serial Number	
Post office(PO)	Sub post office (SPO)	Post & Telegraph office (P&TO)	Village Pin Code	Telephones (Land lines)	Public call office (PCO)	Mobile phone coverage	Internet cafes/ Common service centre (CSC)	Private courier facility	Bus service (Public & Private)	Railway stations	Auto/Modified Autos	Taxis and Vans	Tractors	Cycle-pulled rickshaws(Manual & Machine driven)	Carts driven by animals	Sea /River ferry service			
51	52	53	54	55	56	57	58	59	60	61	62	63	64	65	66	67	2	1	
c	b	c	782460	c	c	c	c	c	c	c	c	c	c	c	c	c		Kakau Basti	667
c	a	a	782460	c	a	c	c	c	c	c	a	c	c	c	c	c		Hujaipur (Tila Basti)	668
a	a	c	782460	c	c	c	c	c	Yes	c	c	c	c	c	c	c		Hojaipur	669
a	c	c	782460	c	c	a	c	c	Yes	a	c	c	c	c	c	c		Nillapur	670
a	b	b	782460	b	c	b	b	c	b	a	b	a	a	a	a	c		Sutalangber	671
c	c	c	782460	c	c	Yes	c	c	c	c	c	c	c	c	c	c		Uttar Hojaipur	672
c	c	c		c	c	c	c	c	c	c	c	c	c	c	c	c		Chuhan Basti	673
a	a	a		a	a	c	a	a	a	a	a	a	a	a	a	c		Kangther Basti	674
b	c	c		c	c	c	c	c	b	b	c	c	c	c	c	c		Langehaliet (Pw. Colony)	675
	c	c		c	c	c	c	c	Yes	c	c	c	c	c	c	b		Upendra Basti	676
	c	c		c	c	c	c	c	Yes	c	c	c	c	c	c	c		Pondit Basti	677
c	c	c	782460	c	c	c	c	c	c	c	c	c	c	c	c	c		Bura Yerang Gaon	678
																		Kako Basti	679
c	a	c	782470	c	c	c	c	c	c	c	c	c	c	c	c	a		Ramsing Hanse	680
c	c	c	782460	c	c	c	c	c	c	c	c	c	c	c	c	c		Kangther Kramsa	681
c	c	c	782460	c	c	b	c	c	c	c	c	c	c	c	c	c		Nilaluny	682
c	b	c	782460	c	c	b	c	c	c	c	c	c	c	c	c	c		Tamul Bari	683
c	c	c	782460	c	c	Yes	c	c	c	b	b	c	c	c	b	c		Khejur Bagan	684
c	c	c		c	c	b	c	c	Yes	c	c	c	c	c	c	c		Maisa Disa Basti	685
c	c	c		c	c	c	c	c	c	c	c	c	c	c	c	c		Daadikho	686
c	c	c	782460	c	c	c	c	c	b		b	b	b	c	c	c		Misibailam	687
c	c	c	782460	b	c	a	c	c	c	c	c	b	c	c	c	c		Damalo-1	688
	Yes	Yes		a	a	Yes	c	a	Yes	c	a	a	a	a	Yes	a		Manza East	689
	Yes			a	a	Yes	c	a	Yes	c	a	a	a	a	Yes	c		Manza West	690
c	c	c		c	c	a	c	c	Yes	c	c	c	c	c	c	c		Jorlep Teron	691

Sr.No.	Name of Village	Village connected to highways,village roads, banks & credit societies (If amenities available code -Yes is given, If not available within the village , the distance range code viz; a for < 5 Kms, b for 5-10 Kms and c for 10+ kms of nearest place where facility is available is given).												Availability of misc within the village , 1 kms of nearest place			
		Connected to national highway(NH)	Connected to state highway(SH)	Connected to major district road (MDR)	Connected to others district road	Pucca roads	Kutchcha roads	Water bounded macadam(WBM) roads	Navigable waterway (river/canal)(NW)	Footpaths (FP)	Commercial & Co-operative Banks	ATM	Agricultural Credit Societies	Self-Help Group (SHG)	Public distribution system (PDS) shop	Mandis / Regular market	Weekly Haat
1	2	68	69	70	71	72	73	74	75	76	77	78	79	80	81	82	83
667	Kakau Basti	c	c	c	c	a	Yes	c	c	Yes	b	c	b	Yes	Yes	b	Yes
668	Hujaipur (Tila Basti)	c	c	a	c	a	Yes	b	a	Yes	c	c	c	a	b	b	b
669	Hojaipur	c	c	Yes	Yes	c	Yes	a	a	Yes	b	c	c	Yes	Yes	b	Yes
670	Nillapur	c	c	Yes	Yes	c	Yes	a	a	Yes	c	c	c	Yes	Yes	b	Yes
671	Sutalangber	c	c	a	Yes	a	Yes	a	a	Yes	b	a	c	Yes	Yes	b	Yes
672	Uttar Hojaipur	c	c	c	c	a	Yes	a	a	Yes	b	c	c	a	b	b	b
673	Chuhan Basti	c	c	c	Yes	b	Yes	c	c	Yes	c	c	c	a	a	a	a
674	Kangther Basti	c	c	a	Yes	b	Yes	c	b	Yes	c	a	c	Yes	b	b	b
675	Langehaliet (Pwd. Colony)	b	b	b	Yes	b	Yes	c	b	Yes	b	c	c	a	b	b	b
676	Upendra Basti																
677	Pondit Basti	c	c	Yes	Yes	c	Yes	c	c	Yes	b	c	c	a	a	b	b
678	Bura Yerang Gaon	c	c	c	c	a	Yes	c	c	Yes	b	c	c	a	a	a	c
679	Kako Basti																
680	Ramsing Hanse	c	c	c	Yes	a	Yes	b	c	Yes	c	c	c	a	a	a	a
681	Kangther Kramsa	c	c	c	c	a	Yes	a	a	Yes	b	c	c	Yes	a	b	b
682	Nilaluny	c	c	c	Yes	c	Yes	c	c	Yes	c	c	c	Yes	b	b	b
683	Tamul Bari	c	c	b	Yes	b	Yes	c	c	Yes	c	c	c	Yes	Yes	a	Yes
684	Khejur Bagan	c	c	a	a	a	Yes	b	a	Yes	b	c	c	Yes	b	c	c
685	Maisa Disa Basti	c	c	Yes	b	b	Yes	b	c	Yes	c	c	c	a	a	a	a
686	Daadikho	c	c	c	Yes	c	Yes	c	c	Yes	a	c	c	a	c	c	a
687	Misibailam	c	c	c	Yes	c	Yes	c	c	Yes	c	c	c	Yes	a	a	a
688	Damalo-1	c	b	c	Yes	c	Yes	c	b	Yes	c	c	c	a	c	c	a
689	Manza East	a	b	Yes	Yes	a	Yes	Yes	b	Yes	Yes	c	c	Yes	Yes	Yes	Yes
690	Manza West	Yes	Yes	Yes	Yes	Yes	Yes	Yes	c	Yes	Yes	c	c	Yes	Yes	Yes	Yes
691	Jorlep Teron	a	c	Yes	Yes	a	Yes	c	c	Yes	a	c	c	Yes	b	b	b

ellaneous facilities (If amenities available code -Yes is given, If not available the distance range code viz; a for < 5 Kms, b for 5-10 Kms and c for 10+ e where facility is available is given).

84	85	86	87	88	89	90	91	92	93	94	95	96	97	Name of Village	Serial Number
c	c	c	c	c	c	c	c	c	c	c	c	b	c	Kakau Basti	667
c	c	c	a	a	c	c	c	c	c	c	c	c	c	Hujaipur (Tila Basti)	668
c	Yes	Yes	c	c	c	c	c	c	a	c	c	Yes	c	Hojaipur	669
c	c	Yes	c	c	c	c	c	c	c	c	c	c	c	Nillapur	670
c	c	c	c	a	a	a	a	a	a	c	a	Yes	c	Sutalangber	671
c	c	Yes	c	c	a	c	a	c	c	c	c	c	c	Uttar Hojaipur	672
c	c	c	Yes	c	c	c	c	c	c	c	c	b	c	Chuhan Basti	673
a	a	Yes	c	Yes	a	a	a	a	a	a	a	Yes	c	Kangther Basti	674
c	c	Yes	c	c	b	c	b	c	c	c	b	c	c	Langehaliet (Pw. Colony)	675
														Upendra Basti	676
c	c	Yes	Yes	c	c	b	c	c	c	c	a	c	c	Pondit Basti	677
c	c	c	c	c	c	c	c	c	c	c	c	c	c	Bura Yerang Gaon	678
														Kako Basti	679
c	c	Yes	c	c	c	c	c	c	c	c	c	b	c	Ramsing Hanse	680
c	c	c	c	b	c	c	c	c	c	c	c	c	c	Kangther Kramsa	681
c	c	c	c	b	c	c	c	c	c	c	c	c	c	Nilaluny	682
c	Yes	Yes	c	b	c	c	c	c	c	c	c	c	c	Tamul Bari	683
a	a	c	c	a	c	c	c	c	c	a	c	c	c	Khejur Bagan	684
c	c	b	b	b	b	b	c	c	c	c	b	c	b	Maisa Disa Basti	685
c	c	c	c	Yes	c	c	c	c	c	c	a	c	c	Daadikho	686
c	c	c	c	Yes	c	c	c	c	c	c	c	Yes	c	Misibailam	687
c	c	b	Yes	b	a	c	c	c	c	c	a	c	c	Damalo-1	688
c	Yes	Yes	a	Yes	a	Yes	c	c	c	c	a	Yes	c	Manza East	689
c	Yes	Yes	Yes	Yes	a	Yes	c	c	c	c	Yes	Yes	Yes	Manza West	690
c	c	Yes	a	b	c	c	c	c	c	c	c	c	c	Jorlep Teron	691

Sr.No.	Name of Village	Availability of electricity (Yes/No)				Land Use								
						Nearest Town		Area under different types of land use decimal place)						
		Power Supply for Domestic Use (ED)	Power Supply for Agricultural Use (EAG)	Power Supply for Commercial Use (EC)	Power Supply for All Uses (EA)	Name	Distance range code i.e. a for < 5 Kms, b for 5-10 Kms and c for 10+ kms .	Forests	Area under Non-agricultural Uses	Barren and Un-cultivable land	Permanent Pastures and Other Grazing Lands	Land Under Miscellaneous Tree Crops etc.	Culturable Waste Land	
98	99	100	101	102	103	104	105	106	107	108	109			
667	Kakau Basti	Yes	No	No	No	DIPHU	c	0	0	2	1	0	0	
668	Hujaipur (Tila Basti)	No	No	No	No	DIPHU	c	0	0	0	0	20	0	
669	Hojaipur	Yes	No	No	No	DIPHU	c	0	0	0	0	10	10	
670	Nillapur	Yes	No	No	No	DIPHU	c	0	0	0	0	5	0	
671	Sotalangber	No	No	No	No	LUMDING	a	70	1	5	1	2	1	
672	Uttar Hojaipur	Yes	No	No	No	DIPHU	c	10	0	0	2	2	2	
673	Chuhan Basti	No	No	No	No	DIPHU	c	0	0	0	0	1	7	
674	Kangther Basti	No	No	No	No			0	0	0	0	0	0	
675	Langehaliet (Pwd. Colony)	No	No	No	No	DIPHU	c	0	15	2	12	11	11	
676	Upendra Basti					DIPHU	c	5	5	5	6	4	0	
677	Pondit Basti	No	No	No	No	DIPHU	c	0	0	0	0	0	5	
678	Bura Yerang Gaon	No	No	No	No	DIPHU	c	0	0	0	0	0	10	
679	Kako Basti					DIPHU	c	0	0	2	1	3	1	
680	Ramsing Hanse	Yes	No	No	No	DIPHU	c	0	5	4	6	8	5	
681	Kangther Kramsa	No	No	No	No	DIPHU	c	0	0	2	1	0	12	
682	Nilaluny	No	No	No	No	DIPHU	c	5	5	2	3	3	0	
683	Tamul Bari	Yes	No	No	No	DIPHU	c	1	1	2	1	0	0	
684	Khejur Bagan	Yes	No	No	No	DIPHU	c	0	15	0	5	5	5	
685	Maisa Disa Basti	No	No	No	No	DIPHU	c	0	0	1	0	0	5	
686	Daadikho	No	No	No	No	DIPHU	c	5	5	5	5	5	5	
687	Misibailam	No	No	No	No	DIPHU	c	4	4	4	4	3	3	
688	Damalo-1	No	No	No	No	DIPHU	c	10	5	5	5	2	3	
689	Manza East	Yes	No	No	Yes	DIPHU	c	3	2	4	21	10	0	
690	Manza West	Yes	No	No	No	DIPHU	c	20	120	40	100	40	40	
691	Jorlep Teron	No	No	No	No	DIPHU	c	0	15	8	0	20	25	

Land Use (in hectares rounded up to one										Area irrigated by source (in hectare).			Name of three most important commodities manufactured	Name of Village	Serial Number
Fallow lands other than current fallows	Current Fallows	Net Area Sown	Total Irrigated Land Area	Total Un-irrigated Land Area	Canals (C)	Wells/Tube-wells(W/TW)	Tanks/Lakes(T/L)	Water Falls(WF)	Others(O)	First	Second	Third			
110	111	112	113	114	115	116	117	118	119	120	121	122	2	1	
2	1	0	0	0	0	0	0	0	0					Kakau Basti 667	
0	0	0	0	0	0	0	0	0	0					Hujaipur (Tila Basti) 668	
0	0	0	0	0	0	0	0	0	0					Hojaipur 669	
0	0	0	0	0	0	0	0	0	0					Nillapur 670	
80	40	0	0	0	0	0	0	0	0					Sutalangber 671	
0	0	2	0	2	0	0	0	0	0					Uttar Hojaipur 672	
0	0	7	0	7	0	0	0	0	0					Chuhan Basti 673	
0	0	30	0	30	0	0	0	0	0					Kangther Basti 674	
11	8	10	0	10	0	0	0	0	0					Langehaliet (Pw. Colony) 675	
3	1	1	0	1	0	0	0	0	0					Upendra Basti 676	
0	0	5	0	5	0	0	0	0	0					Pondit Basti 677	
0	0	10	0	10	0	0	0	0	0					Bura Yerang Gaon 678	
2	1	2	0	2	0	0	0	0	0					Kako Basti 679	
4	4	0	0	0	0	0	0	0	0					Ramsing Hanse 680	
0	0	15	0	15	0	0	0	0	0					Kangther Kramsa 681	
0	2	0	0	0	0	0	0	0	0					Nilaluny 682	
3	1	1	0	1	0	0	0	0	0					Tamul Bari 683	
0	0	0	0	0	0	0	0	0	0					Khejur Bagan 684	
0	0	14	0	14	0	0	0	0	0					Maisa Disa Basti 685	
15	2	3	0	3	0	0	0	0	0					Daadikho 686	
4	4	0	0	0	0	0	0	0	0					Misibailam 687	
15	5	5	0	5	0	0	0	0	0					Damalo-1 688	
0	0	0	0	0	0	0	0	0	0					Manza East 689	
0	0	60	0	60	0	0	0	0	0					Manza West 690	
0	0	25	0	25	0	0	0	0	0					Jorlep Teron 691	

Sr.No.	Name of Village	Location code no.	Total area of the village (in hectares rounded up to one decimal place)	Total population (2011 census)	Number of households (2011 census)	Number of educational amenities available. (in the village , the distance range code viz; a for 0-5 Kms and c for 10+ kms of nearest place where available is given).									
						Pre-Primary school (PP)	Primary school (P)	Middle school (M)	Secondary School (S)	Senior Secondary school (SS)	Degree college of arts science & commerce (ASC)	Engineering college(EC)	Medical college (MC)	Management institute (MI)	
1	2	3	4	5	6	7	8	9	10	11	12	13	14	15	
692	Amlakhi Bagan	295983	34	262	50	b	1	b	b	c	c	c	c	c	
693	Riso Rongphar	295984	18	72	11	a	b	a	a	b	c	c	c	c	
694	Bini Engti	295985	20	40	8	c	a	b	b	b	c	c	c	c	
695	Desoi Ronghang	295986	16	67	11	b	1	a	b	b	c	c	c	c	
696	Jamuna Engti	295987	80	58	10	b	1	a	a	b	c	c	c	c	
697	Sarthe Terang	295988	5	33	4	a	a	b	b	b	b	c	c	c	
698	Dikrut Killing	295989	35	152	28	c	c	a	a	c	c	c	c	c	
699	L.B. Rai (New)	295990	52	124	26	c	b	c	c	c	c	c	c	c	
700	Longkam Bey (Rongmarjong)	295991	5	247	46	a	a	a	a	a	a	c	c	c	
701	Rongbong Teron (Sarsoi Nepali Basti)	295992	35	119	21	a	1	a	a	a	c	c	c	c	
702	Bura Terang	295993	10	24	5	c	a	a	b	c	c	c	c	c	
703	Laidap Disa Gaon	295994	28	55	12	c	1	b	b	c	c	c	c	c	
704	Hemari Ronghang Gaon	295995	30	0	0										
705	On Bey (Sardisa)	295996	21	202	44	c	b	b	c	c	c	c	c	c	
706	Sing Engleng (Noket Langso)	295997	25	0	0										
707	Sarpo Terang	295998	19	210	34	c	1	a	c	c	c	c	c	c	
708	Dhonsing Terang (Langmili)	295999	35	281	55	a	1	1	a	a	b	c	c	c	
709	Sarthe Killing (Langmili)	296000	54	118	20	a	1	a	a	a	a	c	c	c	
710	Chinthong Timung (Langmili)	296001	66	150	29	a	1	a	a	a	a	c	c	c	
711	Phongalong (Terong Langmili)	296002	16	174	29	a	1	a	a	a	a	c	c	c	
712	Milik Teron (Langmili)	296003	66	73	17	a	a	a	a	a	a	c	c	a	
713	Hemari Bey (Langmili)	296004	20	149	28	a	1	a	a	a	a	c	c	c	
714	Sarthe Rongpi (Langmili)	296005	16	87	18	a	1	a	a	a	a	c	c	a	
715	Bara Engti (Langmili)	296006	5	139	26	2	2	a	b	b	b	c	c	b	
716	Himari Kro (Langmili)	296007	55	173	32	c	b	c	c	c	c	c	c	c	

(If not available within for < 5 Kms, b for 5-10 ere facility is					Number of Medical Amenities available. (If not available within the village , the distance range code viz; a for < 5 Kms, b for 5-10 Kms and c for 10+ kms of nearest place where facility is available is given).										Name of Village	Serial Number	
Polytechnic (Pt)	Vocational training school /ITI	Non-formal training centre (NFTC)	Special school for disabled (SSD)	Others (specify)	Community health centre (CHC)	Primary health centre (PHC)	Primary health sub centre (PHS)	Maternity and child welfare centre (MCW)	T.B. clinic (TBC)	Hospital-allopathic (HA)	Hospital-alternative medicine (HO)	Dispensary (D)	Veterinary hospital (VH)	Mobile health clinic (MHC)			Family welfare centre (FWC)
16	17	18	19	20	21	22	23	24	25	26	27	28	29	30	31	2	1
c	c	c	c		b	b	b	b	c	b	c	b	b	c	c	Amlakhi Bagan	692
c	c	c	c		c	b	b	c	c	c	c	b	b	c	c	Riso Rongphar	693
c	c	c	c		b	b	b	c	c	c	c	b	b	b	c	Bini Engti	694
c	c	c	c		c	b	b	c	c	c	c	b	b	c	c	Desoi Ronghang	695
c	c	c	c		a	b	b	c	c	c	c	c	b	c	c	Jamuna Engti	696
c	b	b	b		b	b	b	b	b	b	b	b	b	b	b	Sarthe Terang	697
c	c	c	c		c	c	c	c	c	c	c	c	c	c	c	Dikrut Killing	698
c	c	c	c		c	c	c	c	c	c	c	c	c	c	c	L.B. Rai (New)	699
c	a	c	c		a	a	a	a	a	a	a	a	a	a	a	Longkam Bey (Rongmarjong)	700
c	c	c	c		c	a	c	c	c	c	c	a	a	c	c	Rongbong Teron (Sarsoi Nepali Basti)	701
c	c	c	c		c	c	c	c	c	c	c	c	c	c	c	Bura Terang	702
c	c	c	c		c	c	c	c	c	c	c	c	c	c	c	Laidap Disa Gaon	703
																Hemari Ronghang Gaon	704
c	c	c	c		c	b	b	c	c	b	c	c	c	c	c	On Bey (Sardisa)	705
																Sing Engleng (Noket Langso)	706
c	c	c	c		c	b	c	c	c	b	c	b	b	c	c	Sarpo Terang	707
c	c	c	c		b	a	a	a	a	a	a	a	a	a	a	Dhonsing Terang (Langmili)	708
c	a	a	a		a	a	a	b	b	b	b	a	a	a	a	Sarthe Killing (Langmili)	709
c	a	c	c		a	a	a	a	a	a	a	a	a	a	a	Chinthong Timung (Langmili)	710
c	a	a	a		a	a	a	a	a	a	a	a	a	a	a	Phongalong (Terong Langmili)	711
a	a	a	a		a	a	a	a	a	a	a	a	a	a	a	Milik Teron (Langmili)	712
c	c	c	a		a	a	a	a	a	a	a	c	a	a	a	Hemari Bey (Langmili)	713
a	a	a	a		a	a	a	a	a	a	a	a	a	c	a	Sarthe Rongpi (Langmili)	714
b	3	c	c		b	b	b	b	b	b	b	b	b	b	b	Bara Engti (Langmili)	715
c	c	c	c		c	c	c	c	c	c	c	c	c	c	c	Himari Kro (Langmili)	716

Sr.No.	Name of Village	Number of Non-Government Medical Amenities available.							Availability of drinking water - Yes / No							Availability of toilet & others Yes / No				
		Charitable non Govt. hospital/Nursing home.	Medical practitioner with MBBS Degree	Medical practitioner with other degree	Medical practitioner with no degree	Traditional practitioner and faith healer.	Medicine Shop	Others	Tap water (Treated/Untreated)	Well water (Covered / Uncovered well)	Hand Pump	Tube wells / Bore well	Spring	River / Canal	Tank / Pond / Lake	Others	Community toilet including bath.	Community toilet excluding bath.	Rural sanitary mart or sanitary hardware outlet available near the village.	Community bio- gas or recycle of waste for productive use.
1	2	32	33	34	35	36	37	38	39	40	41	42	43	44	45	46	47	48	49	50
692	Amlakhi Bagan	0	0	0	0	0	0	0	No	Yes	Yes	No	No	Yes	No	No	No	No	No	No
693	Riso Rongphar	0	0	0	0	0	0	0	No	Yes	No	No	No	No	No	No	No	No	No	No
694	Bini Engti	0	0	0	0	0	0	0	No	Yes	No	No	No	No	No	No	No	No	No	No
695	Desoi Ronghang	0	0	0	0	0	0	0	No	Yes	No	No	No	No	No	No	No	No	No	No
696	Jamuna Engti	0	0	0	0	0	0	0	No	Yes	No	No	No	No	No	No	No	No	No	No
697	Sarthe Terang	0	0	0	0	0	0	0	No	Yes	No	No	No	Yes	No	No	No	No	No	No
698	Dikrut Killing	0	0	0	0	0	0	0	No	Yes	No	No	No	No	No	No	No	No	No	No
699	L.B. Rai (New)	0	0	0	0	0	0	0	No	Yes	No	No	No	No	No	No	No	No	No	No
700	Longkam Bey (Rongmarjong)	0	0	0	0	0	0	0	No	Yes	No	No	No	No	No	No	No	No	No	No
701	Rongbong Teron (Sarsoi Nepali Basti)	0	0	0	0	0	0	0	No	Yes	No	No	No	No	No	No	No	No	No	No
702	Bura Terang	0	0	0	0	0	0	0	No	Yes	No	No	No	No	No	No	No	No	No	No
703	Laidap Disa Gaon	0	0	0	0	0	0	0	No	Yes	No	No	No	Yes	No	No	No	No	No	No
704	Hemari Ronghang Gaon																			
705	On Bey (Sardisa)	0	0	0	0	0	0	0	Yes	Yes	Yes	No	No	No	No	No	No	No	No	No
706	Sing Engleng (Noket Langso)																			
707	Sarpo Terang	0	0	0	0	0	0	0	No	Yes	No	No	No	Yes	No	No	No	No	No	No
708	Dhonsing Terang (Langmili)	0	0	0	0	0	0	0	No	Yes	No	No	No	No	No	No	No	No	No	No
709	Sarthe Killing (Langmili)	0	0	0	0	0	0	0	No	Yes	No	No	No	Yes	No	No	No	No	No	No
710	Chinthong Timung (Langmili)	0	0	0	0	0	0	0	No	Yes	Yes	No	No	Yes	No	No	No	No	No	No
711	Phongalong (Terong Langmili)	0	0	0	0	0	0	0	No	Yes	No	No	No	Yes	No	No	No	No	No	No
712	Milik Teron (Langmili)	0	0	0	0	0	0	0	Yes	Yes	No	No	No	Yes	No	No	No	No	No	No
713	Hemari Bey (Langmili)	0	0	0	0	0	0	0	Yes	Yes	No	No	No	No	No	No	No	No	No	No
714	Sarthe Rongpi (Langmili)	0	0	0	0	0	0	0	No	Yes	No	No	No	Yes	No	No	No	No	No	No
715	Bara Engti (Langmili)	0	0	0	0	0	0	0	No	Yes	No	No	No	Yes	No	No	No	No	No	No
716	Himari Kro (Langmili)	0	0	0	0	0	0	0	No	Yes	No	No	No	Yes	No	No	No	No	No	No

Communication and transport facilities (If amenities available code -Yes is given except for Village Pin Code ,If not available within the village , the distance range code viz; a for < 5 Kms, b for 5-10 Kms and c for 10+ kms of nearest place where facility is available is given).																	Name of Village	Serial Number
Post office(PO)	Sub post office (SPO)	Post & Telegraph office (P&TO)	Village Pin Code	Telephones (Land lines)	Public call office (PCO)	Mobile phone coverage	Internet cafes/ Common service centre (CSC)	Private courier facility	Bus service (Public & Private)	Railway stations	Auto/Modified Autos	Taxis and Vans	Tractors	Cycle-pulled rickshaws(Manual & Machine driven)	Carts driven by animals	Sea /River ferry service		
51	52	53	54	55	56	57	58	59	60	61	62	63	64	65	66	67	2	1
b	c	785461	b	b	Yes	c	b	Yes	c	c	b	b	c	b	c		Amlakhi Bagan	692
a	a	b	782461	b	b	a	c	a	a	c	a	a	a	a	a	c	Riso Rongphar	693
b	b	b		b	b	a	c	a	Yes	c	a	b	a	b	b	c	Bini Engti	694
b	b	b		b	b	b	c	b	Yes	c	b	b	b	b	b	c	Desoi Ronghang	695
a	a	c	782461	c	c	b	c	b	Yes	c	b	b	b	b	b	c	Jamuna Engti	696
b	b	b	782460	b	b	b	b	b	b	b	b	b	b	b	b	b	Sarthe Terang	697
a	c	c	782461	a	a	b	c	a	Yes	c	a	a	a	a	a	c	Dikrut Killing	698
a	c	c	782461	c	c	b	c	c	c	c	c	c	c	c	c	c	L.B. Rai (New)	699
a	a	a	782460	a	a	Yes	a	a	a	a	a	a	a	a	a	c	Longkam Bey (Rongmarjong)	700
a	c	c		a	a	Yes	c	c	Yes	c	a	a	a	a	a	c	Rongbong Teron (Sarsoi Nepali Basti)	701
b	b	b		b	b	b	c	a	Yes	c	a	a	a	a	a	c	Bura Terang	702
c	c	c	782460	c	c	b	c	c	c	c	c	c	c	c	c	c	Laidap Disa Gaon	703
																	Hemari Ronghang Gaon	704
c	b	c	782460	c	b	Yes	c	c	c	c	c	c	c	c	c	c	On Bey (Sardisa)	705
																	Sing Engleng (Noket Langso)	706
c	b	c	782460	c	b	b	c	c	c	b	c	c	c	b	c	c	Sarpo Terang	707
a	a	a	782460	a	a	Yes	a	a	a	a	a	a	a	a	a	a	Dhonsing Terang (Langmili)	708
a	a	a	782640	a	b	a	a	a	a	a	a	a	a	a	a	a	Sarthe Killing (Langmili)	709
a	a	a		a	a	a	a	a	a	c	a	a	a	a	Yes	a	Chinthong Timung (Langmili)	710
a	a	a	782460	a	a	a	a	a	a	a	a	a	a	c	b	c	Phongalong (Terong Langmili)	711
a	a	a	782460	a	a	Yes	a	a	Yes	a	a	a	a	a	a	c	Milik Teron (Langmili)	712
a	a	a	782460	a	a	Yes	a	a	Yes	a	a	a	a	a	a	a	Hemari Bey (Langmili)	713
a	a	a	782460	a	a	a	a	a	a	a	a	a	a	a	a	a	Sarthe Rongpi (Langmili)	714
b	b	b	782460	b	b	Yes	b	b	b	b	b	b	b	b	b	b	Bara Engti (Langmili)	715
c	c	c	782460	c	c	a	c	c	c	c	c	c	c	c	c	b	Himari Kro (Langmili)	716

Sr.No.	Name of Village	Village connected to highways,village roads, banks & credit societies (If amenities available code -Yes is given, If not available within the village , the distance range code viz; a for < 5 Kms, b for 5-10 Kms and c for 10+ kms of nearest place where facility is available is given).												Availability of misc within the village , 1 kms of nearest place						
		Connected to national highway(NH)	Connected to state highway(SH)	Connected to major district road (MDR)	Connected to others district road	Pucca roads	Kutchcha roads	Water bounded macadam(WBM) roads	Navigable waterway (river/canal)(NW)	Footpaths (FP)	Commercial & Co-operative Banks	ATM	Agricultural Credit Societies	Self-Help Group (SHG)	Public distribution system (PDS) shop	Mandis / Regular market	Weekly Haat			
1	2	68	69	70	71	72	73	74	75	76	77	78	79	80	81	82	83			
692	Amlakhi Bagan	Yes	Yes	Yes	Yes	b	Yes	a	a	Yes	a	c	c	Yes	b	c	c			
693	Riso Rongphar	a	a	a	Yes	a	Yes	b	a	Yes	b	c	b	Yes	Yes	a	Yes			
694	Bini Engti	a	a	Yes	c	a	Yes	a	a	Yes	b	c	b	a	b	b	a			
695	Desoi Ronghang	b	b	Yes	Yes	b	Yes	b	b	Yes	b	c	c	a	c	c	a			
696	Jamuna Engti	a	a	Yes	Yes	a	Yes	b	b	Yes	b	c	b	Yes	Yes	a	a			
697	Sarthe Terang	c	b	b	b	a	Yes	a	a	a	b	b	b	Yes	Yes	a	a			
698	Dikrut Killing	a	a	Yes	Yes	b	Yes	b	b	Yes	b	c	c	Yes	Yes	c	Yes			
699	L.B. Rai (New)	a	c	c	Yes	b	Yes	c	c	Yes	c	c	c	Yes	Yes	b	Yes			
700	Longkam Bey (Rongmarjong)	c	a	a	Yes	a	Yes	a	a	Yes	c	a	c	Yes	Yes	b	Yes			
701	Rongbong Teron (Sarsoi Nepali Basti)	a	Yes	Yes	Yes	b	Yes	a	a	Yes	a	c	c	Yes	Yes	a	Yes			
702	Bura Terang	a	a	Yes	b	a	Yes	a	a	Yes	c	c	c	Yes	Yes	b	Yes			
703	Laidap Disa Gaon	c	c	c	Yes	b	Yes	c	c	Yes	c	c	c	Yes	b	b	c			
704	Hemari Ronghang Gaon																			
705	On Bey (Sardisa)	c	c	a	Yes	a	Yes	c	c	Yes	c	c	c	a	b	c	b			
706	Sing Engleng (Noket Langso)																			
707	Sarpo Terang	c	c	b	Yes	b	Yes	c	b	Yes	b	c	c	Yes	Yes	b	Yes			
708	Dhonsing Terang (Langmili)	c	c	a	Yes	a	Yes	c	a	Yes	b	a	c	Yes	b	c	c			
709	Sarthe Killing (Langmili)	c	c	c	Yes	b	Yes	a	b	Yes	b	a	c	a	a	a	a			
710	Chinthong Timung (Langmili)	c	c	c	Yes	b	Yes	a	a	Yes	b	a	b	a	a	a	a			
711	Phongalong (Terong Langmili)	a	a	a	Yes	a	Yes	c	c	Yes	c	a	c	Yes	a	a	a			
712	Milik Teron (Langmili)	c	c	Yes	Yes	c	Yes	c	c	Yes	b	a	b	Yes	a	a	a			
713	Hemari Bey (Langmili)	c	Yes	Yes	Yes	c	Yes	c	c	Yes	b	c	b	a	b	a	a			
714	Sarthe Rongpi (Langmili)	c	c	b	Yes	a	Yes	a	a	Yes	b	a	b	Yes	Yes	Yes	Yes			
715	Bara Engti (Langmili)	c	b	b	Yes	b	Yes	b	b	Yes	a	b	a	Yes	b	Yes	a			
716	Himari Kro (Langmili)	b	a	b	Yes	a	Yes	b	b	Yes	b	c	c	Yes	Yes	Yes	Yes			

ellaneous facilities (If amenities available code -Yes is given, If not available the distance range code viz; a for < 5 Kms, b for 5-10 Kms and c for 10+ e where facility is available is given).

84	85	86	87	88	89	90	91	92	93	94	95	96	97	Name of Village	Serial Number
b	b	Yes	a	a	c	c	b	c	c	c	b	Yes	c	Amlakhi Bagan	692
c	b	b	a	a	c	c	c	c	c	c	b	c	c	Riso Rongphar	693
b	b	b	a	a	b	b	c	c	c	c	b	c	c	Bini Engti	694
c	a	Yes	b	a	b	c	c	c	c	c	b	c	c	Desoi Ronghang	695
c	a	Yes	b	a	a	c	b	c	c	c	b	c	b	Jamuna Engti	696
b	a	a	b	a	b	b	b	b	b	b	b	b	a	Sarthe Terang	697
c	a	a	b	a	c	c	c	c	c	c	c	c	c	Dikrut Killing	698
c	c	c	b	c	c	c	c	c	c	c	c	c	c	L.B. Rai (New)	699
a	a	a	b	c	a	a	a	a	a	a	a	a	a	Longkam Bey (Rongmarjong)	700
c	a	Yes	b	c	c	c	c	c	c	c	a	c	c	Rongbong Teron (Sarsoi Nepali Basti)	701
c	b	a	b	c	c	c	c	c	c	c	b	c	c	Bura Terang	702
c	b	Yes	c	c	b	b	c	c	c	c	a	c	c	Laidap Disa Gaon	703
														Hemari Ronghang Gaon	704
c	c	c	c	b	c	c	c	c	c	c	c	c	c	On Bey (Sardisa)	705
														Sing Engleng (Noket Langso)	706
c	c	Yes	c	b	c	b	c	c	c	c	c	c	c	Sarpo Terang	707
a	a	Yes	c	a	a	a	a	a	a	a	b	a	b	Dhonsing Terang (Langmili)	708
a	a	Yes	c	a	b	b	a	a	a	a	Yes	Yes	a	Sarthe Killing (Langmili)	709
a	a	Yes	c	a	a	a	a	a	a	a	a	Yes	a	Chinthong Timung (Langmili)	710
a	a	Yes	c	a	a	a	a	a	a	a	a	a	a	Phongalong (Terong Langmili)	711
a	a	a	c	a	a	a	a	a	a	a	a	a	a	Milik Teron (Langmili)	712
a	a	Yes	c	a	a	a	c	c	c	c	a	a	c	Hemari Bey (Langmili)	713
a	a	Yes	c	a	a	a	a	a	a	a	a	a	a	Sarthe Rongpi (Langmili)	714
b	Yes	Yes	c	a	b	b	b	b	b	b	b	b	b	Bara Engti (Langmili)	715
c	c	c	c	c	c	c	c	c	c	c	a	c	c	Himari Kro (Langmili)	716

Sr.No.	Name of Village	Availability of electricity (Yes/No)				Land Use								
						Nearest Town		Area under different types of land use decimal place)						
		Power Supply for Domestic Use (ED)	Power Supply for Agricultural Use (EAG)	Power Supply for Commercial Use (EC)	Power Supply for All Uses (EA)	Name	Distance range code i.e. a for < 5 Kms, b for 5-10 Kms and c for 10+ kms .	Forests	Area under Non-agricultural Uses	Barren and Un-cultivable land	Permanent Pastures and Other Grazing Lands	Land Under Miscellaneous Tree Crops etc.	Culturable Waste Land	
98	99	100	101	102	103	104	105	106	107	108	109			
692	Amlakhi Bagan	Yes	No	No	No	DIPHU	c	0	2	0	0	0	1	
693	Riso Rongphar	No	No	No	No	DIPHU	c	0	4	0	0	4	2	
694	Bini Engti	No	No	No	No	DIPHU	c	0	8	0	0	4	2	
695	Desoi Ronghang	No	No	No	No	DIPHU	c	0	3	2	6	2	3	
696	Jamuna Engti	No	No	No	No	DIPHU	c	0	12	4	40	0	4	
697	Sarthe Terang	No	No	No	No	DIPHU	b	0	3	0	0	0	2	
698	Dikrut Killing	No	No	No	No	DIPHU	c	0	7	0	10	0	8	
699	L.B. Rai (New)	No	No	No	No	DIPHU		0	12	0	0	8	6	
700	Longkam Bey (Rongmarjong)	Yes	No	No	No	DIPHU	a	0	5	0	0	0	0	
701	Rongbong Teron (Sarsoi Nepali Basti)	Yes	No	No	No	DIPHU	c	0	6	5	13	8	3	
702	Bura Terang	No	No	No	No	DIPHU	c	0	3	0	6	1	0	
703	Laidap Disa Gaon	No	No	No	No	DIPHU	c	4	2	1	2	4	3	
704	Hemari Ronghang Gaon					DIPHU	a	0	0	0	0	17	0	
705	On Bey (Sardisa)	Yes	No	No	No	DIPHU	c	2	1	1	1	1	1	
706	Sing Engleng (Noket Langso)					DIPHU		0	2	3	5	7	3	
707	Sarpo Terang	No	No	No	No	DIPHU	c	0	0	5	1	0	6	
708	Dhonsing Terang (Langmili)	Yes	No	No	No	DIPHU	c	2	2	1	3	2	10	
709	Sarthe Killing (Langmili)	No	No	No	No	DIPHU	a	0	2	2	2	2	20	
710	Chinthong Timung (Langmili)	No	No	No	No	DIPHU	a	0	5	2	1	6	24	
711	Phongalong (Terong Langmili)	No	No	No	No	DIPHU	a	0	3	0	2	1	1	
712	Milik Teron (Langmili)	Yes	No	No	No	DIPHU	a	5	6	4	6	4	5	
713	Hemari Bey (Langmili)	Yes	No	No	No	DIPHU	a	0	1	0	1	5	5	
714	Sarthe Rongpi (Langmili)	No	No	No	No	DIPHU	a	0	1	1	1	0	5	
715	Bara Engti (Langmili)	Yes	No	No	No	DIPHU	b	0	2	0	0	0	0	
716	Himari Kro (Langmili)	No	No	No	No	DIPHU	c	5	5	10	5	5	5	

Land Use (in hectares rounded up to one)										Area irrigated by source (in hectare).			Name of three most important commodities manufactured	Name of Village	Serial Number
Fallow lands other than current fallows	Current Fallows	Net Area Sown	Total Irrigated Land Area	Total Un-irrigated Land Area	Canals (C)	Wells/Tube-wells(W/TW)	Tanks/Lakes(T/L)	Water Falls(WF)	Others(O)	First	Second	Third			
110	111	112	113	114	115	116	117	118	119	120	121	122	2	1	
0	0	31	0	31	0	0	0	0	0				Amlakhi Bagan	692	
0	0	8	0	8	0	0	0	0	0				Riso Rongphar	693	
0	0	6	0	6	0	0	0	0	0				Bini Engti	694	
0	0	0	0	0	0	0	0	0	0				Desoi Ronghang	695	
0	0	20	0	20	0	0	0	0	0				Jamuna Engti	696	
0	0	0	0	0	0	0	0	0	0				Sarthe Terang	697	
0	0	10	0	10	0	0	0	0	0				Dikrut Killing	698	
0	0	26	0	26	0	0	0	0	0				L.B. Rai (New)	699	
0	0	0	0	0	0	0	0	0	0				Longkam Bey (Rongmarjong)	700	
0	0	0	0	0	0	0	0	0	0				Rongbong Teron (Sarsoi Nepali Basti)	701	
0	0	0	0	0	0	0	0	0	0				Bura Terang	702	
10	1	1	0	1	0	0	0	0	0				Laidap Disa Gaon	703	
0	3	10	0	10	0	0	0	0	0				Hemari Ronghang Gaon	704	
10	2	2	0	2	0	0	0	0	0				On Bey (Sardisa)	705	
2	3	0	0	0	0	0	0	0	0				Sing Engleng (Noket Langso)	706	
0	0	7	0	7	0	0	0	0	0				Sarpo Terang	707	
1	0	14	0	14	0	0	0	0	0				Dhosing Terang (Langmili)	708	
0	0	26	0	26	0	0	0	0	0				Sarthe Killing (Langmili)	709	
0	0	28	0	28	0	0	0	0	0				Chinthong Timung (Langmili)	710	
1	0	8	0	8	0	0	0	0	0				Phongalong (Terong Langmili)	711	
30	3	3	0	3	0	0	0	0	0				Milik Teron (Langmili)	712	
0	0	8	0	8	0	0	0	0	0				Hemari Bey (Langmili)	713	
0	0	8	0	8	0	0	0	0	0				Sarthe Rongpi (Langmili)	714	
3	0	0	0	0	0	0	0	0	0				Bara Engti (Langmili)	715	
10	5	5	0	5	0	0	0	0	0				Himari Kro (Langmili)	716	

Sr.No.	Name of Village	Location code no.	Total area of the village (in hectares rounded up to one decimal place)	Total population (2011 census)	Number of households (2011 census)	Number of educational amenities available. (in the village , the distance range code viz; a for 0-5 Kms and c for 10+ kms of nearest place where available is given).									
						Pre-Primary school (PP)	Primary school (P)	Middle school (M)	Secondary School (S)	Senior Secondary school (SS)	Degree college of arts science & commerce (ASC)	Engineering college(EC)	Medical college (MC)	Management institute (MI)	
1	2	3	4	5	6	7	8	9	10	11	12	13	14	15	
717	Longnit Bazar	296194	50	638	152	c	1	2	a	c	c	c	c	c	
718	Mohong Diza	296199	50	144	34	a	1	a		a	c	c	c	c	
719	Uper Mohang Diza	296200	342	300	63		1	1	a	c	c	c	c	c	
720	Longnit Thapa	296201	15	309	61	b	1	b	b	c	c	c	c	c	
721	Maj Gaon	296202	20	89	19	a	a	a	a	c	c	c	c	c	
722	Amlokhi	296203	60	0	0										
723	Boro Basti (Garo)	296207	15	127	25	c	a	c	c	c	c	c	c	c	
724	Langsithing	296215	50	433	89	c	1	b	c	c	c	c	c	c	
725	Bhim Bosti	296217	40	0	0										
726	Baish Mile	296218	38	88	16	b	b	b	b	b	b	c	c	c	
727	Hamlai Gaon	296420	14	409	79	b	1	a	a	c	c	c	c	c	
728	Longkoi Bey Gaon	296421	35	323	56	b	1	a	a	a	c	c	c	c	
729	Bura Terang Gaon	296422	15	0	0										
730	Lumding Terang Gaon	296423	70	0	0										
731	Konthelal Gaon	296424	10	115	24	b	b	b	a	c	c	c	c	c	
732	Longboi Timung Gaon	296425	50	51	9	c	1	a	c	c	c	c	c	c	
733	Bini Taro	296426	20	158	27		a	a	c	c	c	c	c	c	
734	Hemari Timung (Khorsing Timung)	296427	28.5	158	27	1	2	a	c	b	c	c	c	c	
735	Sing Rongpi	296428	15	52	12	b	b	a	c	c	c	c	c	c	
736	Dhonsing Engleng	296429	27	169	22	1	b	a	c	b	c	c	c	c	
737	Saethe Bey	296430	8	141	26	b	a	a	c	c	c	c	c	c	
738	Harchi Ali	296431	10	284	48	b	a	a	c	c	c	c	c	c	
739	Langroithom Gaon	296432	8	114	14	b	a	a	c	c	c	c	c	c	
740	Langrik Gaon	296433	14	31	9	b	a	a	b	c	c	c	c	c	
741	Langklangvong Model Vill Part-A	296434	31	828	159	2	1	a	b	c	c	c	c	c	

(If not available within for < 5 Kms, b for 5-10 ere facility is					Number of Medical Amenities available. (If not available within the village , the distance range code viz; a for < 5 Kms, b for 5-10 Kms and c for 10+ kms of nearest place where facility is available is given).										Name of Village	Serial Number		
16	17	18	19	20	21	22	23	24	25	26	27	28	29	30	31			
Polytechnic (Pt)	Vocational training school /ITI	Non-formal training centre (NFTC)	Special school for disabled (SSD)	Others (specify)	Community health centre (CHC)	Primary health centre (PHC)	Primary health sub centre (PHS)	Maternity and child welfare centre (MCW)	T.B. clinic (TBC)	Hospital-allopathic (HA)	Hospital-alternative medicine (HO)	Dispensary (D)	Veterinary hospital (VH)	Mobile health clinic (MHC)	Family welfare centre (FWC)			
c	c	c	c	c	a	b	b	c	c	c	c	b	l	c	b	Longnit Bazar	717	
c	c	c	c	c	c	a	l	c	c	c	c	b	a	c	c	Mohong Diza	718	
c	c	c	c	c	b	b	a	c	c	c	c		b	c	c	Uper Mohang Diza	719	
c	c	c	c	c	b	b	b	b	c	b	c	b	b	c	b	Longnit Thapa	720	
c	c	c		c	a	a	a	a	c	c	c	a	a	c	c	Maj Gaon	721	
																Amlokhi	722	
c	c	c	c		c	c	c	c	c	c	c	c	c	c	c	Boro Basti (Garo)	723	
c	c	c	c	c	c	c	c	c	c	c	c	c	c	b	c	c	Langsithing	724
																Bhim Bosti	725	
c	b	c	c	b	b	b	b	b	b	b	b	b	b	b	b	Baish Mile	726	
c	c	c	c	c	c	a	a	c	c	c	c	b	a	c	c	Hamlai Gaon	727	
c	c	c	c	c	c	a	a	c	c	c	c	a	a	c	c	Longkoi Bey Gaon	728	
																Bura Terang Gaon	729	
																Lumding Terang Gaon	730	
c	c	c	c	c	b	b	b	c	c	c	c		b	c	c	Konthelal Gaon	731	
c	c	c			c	b	c	c	c	c	b	b	c	c	c	Longboi Timung Gaon	732	
c	c	c	c	c	a	a	a	a	c	b	b	a	b	c	b	Bini Taro	733	
c	c	c	c	c	a	b	b	c	c	c	c	a	b	c	b	Hemari Timung (Khorsing Timung)	734	
c	c	c	c	c	a	b	b	b	c	c	c	b	a	c	b	Sing Rongpi	735	
c	c	c	c	c	a	c	b	c	c	c	c	a	b	c	b	Dhonsing Engleng	736	
c	c	c	c	c	a	c	a	c	c	b	c	b	b	c	b	Saethe Bey	737	
c	c	c	c	c	b	b	b	c	c	b	c	b	b	c	b	Harchi Ali	738	
c	c	c	c	c	a	a	a	c	c	c	c	c	a	c	c	Langroithom Gaon	739	
c	c	c	c	c	c	c	c	c	c	c	c	b	b	c	c	Langrik Gaon	740	
c	c	c	c	c	b	b	b	c	c	c	c	c	a	c	c	Langklangvong Model Vill Part-A	741	

Sr.No.	Name of Village	Number of Non-Government Medical Amenities available.							Availability of drinking water - Yes / No							Availability of toilet & others Yes / No				
		Charitable non Govt. hospital/Nursing home.	Medical practitioner with MBBS Degree	Medical practitioner with other degree	Medical practitioner with no degree	Traditional practitioner and faith healer.	Medicine Shop	Others	Tap water (Treated/Untreated)	Well water (Covered / Uncovered well)	Hand Pump	Tube wells / Bore well	Spring	River / Canal	Tank / Pond / Lake	Others	Community toilet including bath.	Community toilet excluding bath.	Rural sanitary mart or sanitary hardware outlet available near the village.	Community bio-gas or recycle of waste for productive use.
1	2	32	33	34	35	36	37	38	39	40	41	42	43	44	45	46	47	48	49	50
717	Longnit Bazar	0	0	0	0	0	0	0	No	Yes	Yes	No	No	No	Yes	No	No	No	No	No
718	Mohong Diza	0	0	0	0	0	0	0	No	Yes	No	No	No	No	No	No	No	No	No	No
719	Uper Mohang Diza	0	0	0	0	0	0	0	Yes	Yes	No	Yes	No	Yes	No	No	No	No	No	No
720	Longnit Thapa	0	0	0	0	0	0	0	Yes	Yes	No	No	No	No	No	No	No	No	No	No
721	Maj Gaon	0	0	0	0	0	0	0	No	Yes	No	No	No	Yes	No	No	No	No	No	No
722	Amlokhi																			
723	Boro Basti (Garo)	0	0	0	0	0	0	0	No	No	Yes	No	No	No	No	No	No	No	No	No
724	Langsithing	0	0	0	0	0	0	0	No	No	No	No	No	Yes	No	No	No	No	No	No
725	Bhim Bosti																			
726	Baish Mile	0	0	0	0	0	0	0	No	Yes	No	No	No	No	No	No	No	No	No	No
727	Hamlai Gaon	0	0	0	0	0	0	0	Yes	Yes	No	No	No	No	No	No	No	No	No	No
728	Longkoi Bey Gaon	0	0	0	0	0	0	0	No	Yes	No	No	No	No	Yes	No	No	No	No	No
729	Bura Terang Gaon																			
730	Lumding Terang Gaon																			
731	Konthelal Gaon	0	0	0	0	0	0	0	No	Yes	No	No	No	No	No	No	No	No	No	No
732	Longboi Timung Gaon	0	0	0	0	0	0	0	Yes	Yes	No	No	No	No	No	No	No	No	No	No
733	Bini Taro	0	0	0	0	0	0	0	Yes	Yes	No	No	No	No	No	No	No	No	No	No
734	Hemari Timung (Khorsing Timung)	0	0	0	0	0	0	0	Yes	Yes	Yes	No	No	No	No	No	No	No	No	No
735	Sing Rongpi	0	0	0	0	0	0	0	No	Yes	No	No	No	No	No	No	No	No	No	No
736	Dhonsing Engleng	0	0	0	0	0	0	0	Yes	Yes	Yes	No	No	No	No	No	No	No	No	No
737	Saethe Bey	0	0	0	0	0	0	0	No	Yes	No	No	No	No	No	No	No	No	No	No
738	Harchi Ali	0	0	0	0	0	0	0	No	Yes	No	No	No	No	No	No	No	No	No	No
739	Langroithom Gaon	0	0	0	0	0	0	0	Yes	No	No	No	No	No	No	No	No	No	No	No
740	Langrik Gaon	0	0	0	0	0	0	0	No	Yes	No	No	No	No	No	No	No	No	No	No
741	Langklangvong Model Vill Part-A	0	0	0	0	0	0	0	Yes	Yes	Yes	No	No	No	No	No	No	No	No	No

Communication and transport facilities (If amenities available code -Yes is given except for Village Pin Code ,If not available within the village , the distance range code viz; a for < 5 Kms, b for 5-10 Kms and c for 10+ kms of nearest place where facility is available is given).																	Name of Village	Serial Number
Post office(PO)	Sub post office (SPO)	Post & Telegraph office (P&TO)	Village Pin Code	Telephones (Land lines)	Public call office (PCO)	Mobile phone coverage	Internet cafes/ Common service centre (CSC)	Private courier facility	Bus service (Public & Private)	Railway stations	Auto/Modified Autos	Taxis and Vans	Tractors	Cycle-pulled rickshaws(Manual & Machine driven)	Carts driven by animals	Sea /River ferry service		
51	52	53	54	55	56	57	58	59	60	61	62	63	64	65	66	67	2	1
b	c	782461	b	b	Yes	c	c	Yes	c	c	b	c	a	a	c		Longnit Bazar	717
a	c	782461	a	a	Yes	c	c	c	c	c	a	c	c	a	c		Mohong Diza	718
b	a	c	782461	c	b	Yes	c	c	b	c	c	b	c	c	Yes	c	Uper Mohang Diza	719
b	b	c	782461	b	b	c	c	c	b	c	c	c	c	c	b	c	Longnit Thapa	720
a	c	c	782461	a	a	c	c	c	a	c	c	a	c	c	c	c	Maj Gaon	721
																	Amlokhi	722
c	a	c	782460	c	c	c	c	c	c	c	c	c	c	c	c	c	Boro Basti (Garo)	723
c	c	c		c	c	b	c	c	c	c	c	c	c	c	c	c	Langsithing	724
																	Bhim Bosti	725
b	b	b	782460	b	b	b	b	b	b	b	b	b	b	b	b	c	Baish Mile	726
c	c			c	a	Yes	c	c	Yes	c	c	c	c	c	c	c	Hamlai Gaon	727
a	a	c	782461	a	a	Yes	c	c	a	c	c	a	c	c	c	c	Longkoi Bey Gaon	728
																	Bura Terang Gaon	729
																	Lumding Terang Gaon	730
c	a	c	782461	c	b	c	c	c	a	c	c	b	c	c	b	c	Konthelal Gaon	731
c	c			c	c	Yes	c	c	c	Yes	c	c	c	c	c	c	Longboi Timung Gaon	732
a	a	c	789246	a	b	Yes	c	c	a	c	c	b	c	c	c	c	Bini Taro	733
a	a	c	789246	a	b	Yes	c	c	a	c	c	a	c	c	b	c	Hemari Timung (Khorsing Timung)	734
a	a	c	782461	a	b	c	c	c	a	c	c	c	c	c	b	c	Sing Rongpi	735
a	a	c	782461	a	b	Yes	c	c	a	c	c	a	c	c	c	c	Dhonsing Engleng	736
a	a	c	782461	a	a	Yes	c	c	a	c	c	c	c	c	c	c	Saethe Bey	737
c	b	c	782461	c	b	c	c	c	b	c	c	b	c	c	b	c	Harchi Ali	738
a	c	c	782461	c	c	Yes	c	c	a	c	c	c	c	c	c	c	Langroithom Gaon	739
a	a	a		c	a	c	c	c	a	c	c	c	c	c	c	c	Langrik Gaon	740
c	c	782461	c	b	Yes	c	c	Yes	c	c	b	c	c	b	c		Langklangvong Model Vill Part-A	741

Sr.No.	Name of Village	Village connected to highways,village roads, banks & credit societies (If amenities available code -Yes is given, If not available within the village , the distance range code viz; a for < 5 Kms, b for 5-10 Kms and c for 10+ kms of nearest place where facility is available is given).												Availability of misc within the village , 1 kms of nearest place			
		Connected to national highway(NH)	Connected to state highway(SH)	Connected to major district road (MDR)	Connected to others district road	Pucca roads	Kutchcha roads	Water bounded macadam(WBM) roads	Navigable waterway (river/canal)(NW)	Footpaths (FP)	Commercial & Co-operative Banks	ATM	Agricultural Credit Societies	Self-Help Group (SHG)	Public distribution system (PDS) shop	Mandis / Regular market	Weekly Haat
1	2	68	69	70	71	72	73	74	75	76	77	78	79	80	81	82	83
717	Longnit Bazar	Yes	Yes	Yes	Yes	b	Yes	c	c	Yes	c	c	c	Yes	c	c	c
718	Mohong Diza	Yes	a	a	Yes	b	a	a	c	Yes	c	c	c	Yes	b	b	b
719	Uper Mohang Diza	Yes	b	b	Yes	b	Yes	a	c	Yes	c	c	c	Yes	c	c	b
720	Longnit Thapa	a	a	a	Yes	a	Yes	b	c	Yes	c	c	c	Yes	Yes	b	Yes
721	Maj Gaon	a	a	a	a	a	Yes	b	b	Yes	c	c	c	b	c	c	b
722	Amlokhi																
723	Boro Basti (Garo)	c	c	a	Yes	a	Yes	c	c	Yes	c	c	b	Yes	Yes	c	c
724	Langsithing	b	b	b	Yes	b	Yes	b	b	Yes	c	c	c	b	c	c	b
725	Bhim Bosti																
726	Baish Mile	c	b	b	Yes	b	Yes	b	b	Yes	c	b	c	c	c	b	c
727	Hamlai Gaon	Yes	a	Yes	Yes	b	Yes	a	a	Yes	c	c	c	a	a	a	a
728	Longkoi Bey Gaon	Yes	a	a	Yes	b	Yes	a	a	Yes	c	c	c	a	a	a	a
729	Bura Terang Gaon																
730	Lumding Terang Gaon																
731	Konthelal Gaon	Yes	b	b	Yes	b	Yes	a	a	Yes	c	c	c	a	a	a	a
732	Longboi Timung Gaon	c	c	c	c	a	c	b	a	Yes	c	c	c	a	a	a	a
733	Bini Taro	a	a	a	Yes	b	Yes	a	c	Yes	c	c	c	a	a	a	a
734	Hemari Timung (Khorsing Timung)	Yes	a	a	Yes	b	a	a	c	Yes	c	c	c	a	a	a	a
735	Sing Rongpi	a	a	a	a	a	Yes	a	c	Yes	a	c	c	a	c	c	c
736	Dhonsing Engleng	Yes	b	a	Yes	a	a	c	c	Yes	c	c	c	a	a	a	a
737	Saethe Bey	a	a	a	Yes	a	Yes	a	c	Yes	c	c	c	Yes	Yes	a	Yes
738	Harchi Ali	a	a	a	Yes	b	Yes	c	c	Yes	c	c	c	a	a	a	a
739	Langroithom Gaon	a	a	c	Yes	a	Yes	a	c	Yes	c	c	c	a	a	a	c
740	Langrik Gaon	a	a	c	c	a	Yes	a	a	Yes	c	c	c	a	a	a	a
741	Langklangvong Model Vill Part-A	a	a	Yes	Yes	b	Yes	c	a	Yes	c	c	c	Yes	Yes	a	Yes

ellaneous facilities (If amenities available code -Yes is given, If not available the distance range code viz; a for < 5 Kms, b for 5-10 Kms and c for 10+ e where facility is available is given).

84	85	86	87	88	89	90	91	92	93	94	95	96	97	Name of Village	Serial Number
Agricultural marketing society	Integrated Child Development Scheme (Nutritional Centres)	Anganwadi Centre (Nutritional Centres)	Others (Nutritional Centres)	ASHA (Accredited Social Health Activist)	Community centre with/without TV	Sports Field,	Sports Club / Recreation Centre	Cinema / Video Hall	Public Library	Public Reading Room	Newspaper Supply	Assembly Polling station	Birth & Death Registration Office		
Yes	a	Yes	b	Yes	c	a	Yes	c	c	c	Yes	Yes	c	Longnit Bazar	717
a	a	Yes	b	c	a	a	a	c	c	c	a	Yes	a	Mohong Diza	718
c	a	Yes	b	c	b	a	b	c	c	c	b	c	b	Uper Mohang Diza	719
b	a	Yes	c	c	c	a	a	c	c	c	b	c	c	Longnit Thapa	720
a	a	a	Yes	c	c	a	a	c	c	c	a	c	c	Maj Gaon	721
														Amlokhi	722
c	c	a	c	c	c	c	c	c	c	c	c	c	c	Boro Basti (Garo)	723
c	b	b	b	b	b	b	b	c	c	c	c	c	c	Langsithing	724
														Bhim Bosti	725
b	b	b	b	b	b	b	b	b	b	b	b	b	b	Baish Mile	726
c	a	a	c	a	c	a	a	a	c	c	c	c	c	Hamlai Gaon	727
a	a	a	Yes	a	c	a	a	c	a	c	a	b	a	Longkoi Bey Gaon	728
														Bura Terang Gaon	729
														Lumding Terang Gaon	730
b	a	a	c	a	b	b	b	c	c	c	b	b	b	Konthelal Gaon	731
c	c	Yes	Yes	a	c	a	a	c	c	c	a	c	b	Longboi Timung Gaon	732
a	a	a	b	a	a	a	a	a	c	c	a	b	c	Bini Taro	733
c	a	Yes	a	a	a	a	a	c	c	c	a	c	c	Hemari Timung (Khorsing Timung)	734
a	c	a	a	a	a	a	a	a	c	c	c	Yes	c	Sing Rongpi	735
b	Yes	a	a	a	a	a	a	a	c	c	a	Yes	c	Dhonsing Engleng	736
b	c	a	a	a	a	a	a	c	c	c	a	b	c	Saethe Bey	737
b	a	a	b	a	c	a	a	c	c	c	a	b	c	Harchi Ali	738
c	c	a	c	c	c	a	c	c	c	c	a	b	c	Langroithom Gaon	739
a	c	a	c	b	a	a	c	c	c	c	a	b	c	Langrik Gaon	740
c	Yes	Yes	a	Yes	a	Yes	Yes	c	c	c	c	Yes	b	Langklangvong Model Vill Part-A	741

Sr.No.	Name of Village	Availability of electricity (Yes/No)				Land Use								
						Nearest Town	Area under different types of land use decimal place)							
		Power Supply for Domestic Use (ED)	Power Supply for Agricultural Use (EAG)	Power Supply for Commercial Use (EC)	Power Supply for All Uses (EA)	Name	Distance range code i.e. a for < 5 Kms, b for 5-10 Kms and c for 10+ kms .	Forests	Area under Non-agricultural Uses	Barren and Un-cultivable land	Permanent Pastures and Other Grazing Lands	Land Under Miscellaneous Tree Crops etc.	Culturable Waste Land	
98	99	100	101	102	103	104	105	106	107	108	109			
717	Longnit Bazar	Yes	No	No	No	DIPHU	c	0	6	5	0	4	10	
718	Mohong Diza	Yes	No	No	No	DIPHU	c	0	6	10	0	5	29	
719	Uper Mohang Diza	Yes	No	No	No	DIPHU	c	2	10	50	0	40	240	
720	Longnit Thapa	No	No	No	No	DIPHU	c	0	2	0	0	2	4	
721	Maj Gaon	No	No	No	No	DIPHU	c	0	8	2	0	1	9	
722	Amlokhi					DIPHU	c	20	8	0	20	5	7	
723	Boro Basti (Garo)	Yes	No	No	No	DISPHU	c	0	3	2	3	2	1	
724	Langsithing	No	No	No	No	DIPJHU	c	0	10	5	0	10	25	
725	Bhim Bosti					DIPHU	c	4	8	0	26	2	0	
726	Baish Mile	Yes	No	No	No	DIPHU	b	0	30	0	0	8	0	
727	Hamlai Gaon	Yes	No	No	No	DIPHU	c	0	3	1	2	8	0	
728	Longkoi Bey Gaon	Yes	No	No	No	DIPHU	c	0	15	0	0	10	1	
729	Bura Terang Gaon					DIPHU	c	0	0	3	0	3	9	
730	Lumding Terang Gaon					DIPHU	c	0	12	13	0	10	35	
731	Konthelal Gaon	No	No	No	No	DIPHU	c	0	2	1	0	1	6	
732	Longboi Timung Gaon	Yes	No	No	No			6	4	2	3	5	5	
733	Bini Taro	Yes	No	No	No	DIPHU	c	5	1	0	0	10	4	
734	Hemari Timung (Khorsing Timung)	Yes	No	No	No	DIPHU	c	5	0	0	0	15	1.5	
735	Sing Rongpi	No	No	No	No	DIPHU	c	0	8	1	0	3	0	
736	Dhonsing Engleng	Yes	No	No	No	DIPHU	c	0	10	0	0	0	10	
737	Saethe Bey	Yes	No	No	No	DIPHU	c	0	2	0	0	3	0	
738	Harchi Ali	No	No	No	No	DIPHU	c	0	5	0	0	2	0	
739	Langroithom Gaon	Yes	No	No	No	DIPHU	c	0	5	0	0	2	0	
740	Langrik Gaon	Yes	No	No	No	DIPHU	c	9	3	0	0	2	0	
741	Langklangvong Model Vill Part-A	Yes	No	No	No	DIPHU	c	2	10	4	5	10	0	

Land Use (in hectares rounded up to one)										Area irrigated by source (in hectare).			Name of three most important commodities manufactured	Name of Village	Serial Number
Fallow lands other than current fallows	Current Fallows	Net Area Sown	Total Irrigated Land Area	Total Un-irrigated Land Area	Canals (C)	Wells/Tube-wells(W/TW)	Tanks/Lakes(T/L)	Water Falls(WF)	Others(O)	First	Second	Third			
110	111	112	113	114	115	116	117	118	119	120	121	122	2	1	
2	1	22	0	22	0	0	0	0	0				Longnit Bazar	717	
0	0	0	0	0	0	0	0	0	0				Mohong Diza	718	
0	0	0	0	0	0	0	0	0	0				Uper Mohang Diza	719	
2	0	5	0	5	0	0	0	0	0				Longnit Thapa	720	
0	0	0	0	0	0	0	0	0	0				Maj Gaon	721	
0	0	0	0	0	0	0	0	0	0				Amlokhi	722	
2	2	0	0	0	0	0	0	0	0				Boro Basti (Garo)	723	
0	0	0	0	0	0	0	0	0	0				Langsithing	724	
0	0	0	0	0	0	0	0	0	0				Bhim Bosti	725	
0	0	0	0	0	0	0	0	0	0				Baish Mile	726	
0	0	0	0	0	0	0	0	0	0				Hamlai Gaon	727	
2	0	7	0	7	0	0	0	0	0				Longkoi Bey Gaon	728	
0	0	0	0	0	0	0	0	0	0				Bura Terang Gaon	729	
0	0	0	0	0	0	0	0	0	0				Lunding Terang Gaon	730	
0	0	0	0	0	0	0	0	0	0				Konthelal Gaon	731	
15	5	5	0	5	0	0	0	0	0				Longboi Timung Gaon	732	
0	0	0	0	0	0	0	0	0	0				Bini Taro	733	
0	0	7	0	7	0	0	0	0	0				Hemari Timung (Khorsing Timung)	734	
0	0	3	0	3	0	0	0	0	0				Sing Rongpi	735	
0	3	4	4	0	0	2	0	0	2				Dhonsing Engleng	736	
2	0	1	0	1	0	0	0	0	0				Saethe Bey	737	
0	0	3	0	3	0	0	0	0	0				Harchi Ali	738	
0	1	0	0	0	0	0	0	0	0				Langroithom Gaon	739	
0	0	0	0	0	0	0	0	0	0				Langrik Gaon	740	
0	0	0	0	0	0	0	0	0	0				Langklangvong Model Vill Part-A	741	

Sr.No.	Name of Village	Location code no.	Total area of the village (in hectares rounded up to one decimal place)	Total population (2011 census)	Number of households (2011 census)	Number of educational amenities available. (in the village , the distance range code viz; a for 0-5 Kms and c for 10+ kms of nearest place where available is given).									
						Pre-Primary school (PP)	Primary school (P)	Middle school (M)	Secondary School (S)	Senior Secondary school (SS)	Degree college of arts science & commerce (ASC)	Engineering college(EC)	Medical college (MC)	Management institute (MI)	
1	2	3	4	5	6	7	8	9	10	11	12	13	14	15	
742	Langklangvong Model Vill Part-B	296435	40	869	163	1	1	a	b	c	c	c	c	c	
743	Kangnep Teron (Bura Teron)	296436	20	648	121	b	1	a	b	c	c	c	c	c	
744	Khasiya Basti	296437	6	20	4	b	a	a	b	a	c	c	c	c	
745	Longchorso	296438	7	147	30	b	a	b	b	c	c	c	c	c	
746	Kathar Ingti	296439	45	202	43	b	1	a	b	c	c	c	c	c	
747	Kania Terang	296440	42	72	12	b	a	b	b	c	c	c	c	c	
748	Lingdon Teron	296441	40	175	28	b	a	b	b	c	c	c	c	c	
749	Phancho Gaon	296442	32	101	21	b	b	b	b	c	c	c	c	c	
750	12 Mile Nepali Basti	296443	50	712	132	c	1	b	b	c	c	c	c	c	
751	Bey Vill	296444	50	226	42	b	c	c	c	c	c	c	c	c	
752	Longki Engleng	296445	50	278	55	a	a	a	a	a	a	c	c	c	
753	Mali Sing Rongpi	296446	34	169	35	b	1	a	b	b	c	c	c	c	
754	Wophong Timung	296447	42	126	25	b	a	a	b	c	c	c	c	c	
755	Donka Bey	296448	22	120	25	1	c	c	c	c	c	c	c	c	
756	Longkam Engleng	296449	22	117	15	b	a	a	c	c	c	c	c	c	
757	Hapjan Rongkimi	296450	20	52	9	b	c	c	c	c	c	c	c	c	
758	14 Mile Nepali Bosti	296451	50	357	71	1	1	1	b	a	b	c	c	c	
759	Longki Timung	296452	20	58	12	1	1	b	b	c	c	c	c	c	
760	Bim Ingti	296453	38	227	32	b	c	c	c	c	c	c	c	c	
761	Langmili Cement	296454	12	37	7	a	a	a	b	c	c	c	c	c	
762	Rongplimplam Bazar	296455	13	54	9	a	1	2	b	c	c	c	c	c	
763	Nihang Timung	296456	10	83	13	a	b	a	b	b	c	c	c	c	
764	Dhonsing Ingti	296457	42	124	19	a	a	a	b	c	c	c	c	c	
765	Kongki Terang	296458	40	75	13	a	c	a	b	c	c	c	c	c	
766	Dili Terang	296459	56	109	16	a	c	a	b	c	c	c	c	c	

(If not available within for < 5 Kms, b for 5-10 ere facility is					Number of Medical Amenities available. (If not available within the village , the distance range code viz; a for < 5 Kms, b for 5-10 Kms and c for 10+ kms of nearest place where facility is available is given).										Name of Village	Serial Number	
Polytechnic (Pt)	Vocational training school /ITI	Non-formal training centre (NFTC)	Special school for disabled (SSD)	Others (specify)	Community health centre (CHC)	Primary health centre (PHC)	Primary health sub centre (PHS)	Maternity and child welfare centre (MCW)	T.B. clinic (TBC)	Hospital-allopathic (HA)	Hospital-alternative medicine (HO)	Dispensary (D)	Veterinary hospital (VH)	Mobile health clinic (MHC)			Family welfare centre (FWC)
16	17	18	19	20	21	22	23	24	25	26	27	28	29	30	31	2	1
c	c	c			b	b	b	c	c	c	c	c	b	c	c	Langklangvong Model Vill Part-B	742
c	c	c	c		b	b	b	c	c	c	c	b	c	c	c	Kangnep Teron (Bura Teron)	743
c	c	c	c	c	a	a	a	c	c	c	c	a	b	c	b	Khasiya Basti	744
c	c	c	c	c	c	c	c	c	c	c	c	c	c	c	c	Longchorso	745
c	c	c	c	c	c	c	c	c	c	c	c	c	c	c	c	Kathar Ingti	746
c	c	c	c	c	c	c	c	c	c	c	c	c	c	c	c	Kania Terang	747
c	c	c	c	c	c	c	c	c	c	c	c	c	c	c	c	Lingdon Teron	748
c	c	c	c	c	c	c	c	c	c	c	c	c	c	c	c	Phancho Gaon	749
c	c	c	c	c	c	c	c	c	c	c	c	c	c	c	c	12 Mile Nepali Basti	750
c	c	c	c	c	c	c	c	c	c	c	c	c	c	c	c	Bey Vill	751
c	a	a	c		a	a	a	a	a	a	a	a	a	a	a	Longki Engleng	752
c	c	c	c	c	b	b	b	c	c	c	c	b	b	c	c	Mali Sing Rongpi	753
c	c	c	c	c	c	c	c	c	c	c	c	c	c	c	c	Wophong Timung	754
c	c	c	c	c	c	c	c	c	c	c	c	c	c	c	c	Donka Bey	755
c	c	c	c	c	c	c	c	c	c	c	c	c	c	c	c	Longkam Engleng	756
c	c	c	c	c	c	c	c	c	c	c	c	c	c	c	c	Hapjan Rongkimi	757
c	b	c	c	b	b	b	b	b	b	b	b	b	b	b	b	14 Mile Nepali Bosti	758
c	c	c	c	c	c	b	c	c	c	c	c	b	b	c	c	Longki Timung	759
c	c	c	c	c	c	c	c	c	c	c	c	c	c	c	c	Bim Ingti	760
c	c	c	c	c	c	c	c	c	c	c	c	c	c	c	c	Langmili Cement	761
c	c	c	c	c	c	c	c	c	c	c	c	c	c	c	c	Rongplimplam Bazar	762
c	b	b	b	b	b	b	b	b	b	b	b	b	b	b	b	Nihang Timung	763
c	c	c	c	c	c	c	c	c	c	c	c	c	c	c	c	Dhonsing Ingti	764
c	c	c	c	c	c	c	c	c	c	c	c	c	c	c	c	Kongki Terang	765
c	c	c	c	c	c	c	c	c	c	c	c	c	c	c	c	Dili Terang	766

Sr.No.	Name of Village	Number of Non-Government Medical Amenities available.							Availability of drinking water - Yes / No							Availability of toilet & others Yes / No				
		Charitable non Govt. hospital/Nursing home.	Medical practitioner with MBBS Degree	Medical practitioner with other degree	Medical practitioner with no degree	Traditional practitioner and faith healer.	Medicine Shop	Others	Tap water (Treated/Untreated)	Well water (Covered / Uncovered well)	Hand Pump	Tube wells / Bore well	Spring	River / Canal	Tank / Pond / Lake	Others	Community toilet including bath.	Community toilet excluding bath.	Rural sanitary mart or sanitary hardware outlet available near the village.	Community bio- gas or recycle of waste for productive use.
1	2	32	33	34	35	36	37	38	39	40	41	42	43	44	45	46	47	48	49	50
742	Langklangvong Model Vill Part-B	0	0	0	0	0	0	0	No	Yes	No	No	No	No	No	No	No	No	No	No
743	Kangnep Teron (Bura Teron)	0	0	0	0	0	0	0	Yes	Yes	No	No	No	No	No	No	No	No	No	No
744	Khasiya Basti	0	0	0	0	0	0	0	No	Yes	No	No	No	No	No	No	No	No	No	No
745	Longchorso	0	0	0	0	0	0	0	No	Yes	No	No	No	No	No	No	No	No	No	No
746	Kathar Ingti	0	0	0	0	0	0	0	No	Yes	No	No	No	Yes	No	No	No	No	No	No
747	Kania Terang	0	0	0	0	0	0	0	No	Yes	No	No	No	No	No	No	No	No	No	No
748	Lingdon Teron	0	0	0	0	0	0	0	No	Yes	No	No	No	No	No	No	No	No	No	No
749	Phancho Gaon	0	0	0	0	0	0	0	Yes	Yes	No	No	No	No	No	No	No	No	No	No
750	12 Mile Nepali Basti	0	0	0	0	0	0	0	No	Yes	No	No	No	No	No	No	No	No	No	No
751	Bey Vill	0	0	0	0	0	0	0	No	Yes	No	No	No	No	No	No	No	No	No	No
752	Longki Engleng	0	0	0	0	0	0	0	No	Yes	No	No	No	No	Yes	No	No	No	No	No
753	Mali Sing Rongpi	0	0	0	0	0	0	0	No	Yes	No	No	No	No	No	No	No	No	No	No
754	Wophong Timung	0	0	0	0	0	0	0	Yes	No	No	No	No	No	No	No	No	No	No	No
755	Donka Bey	0	0	0	0	0	0	0	No	Yes	No	No	No	No	No	No	No	No	No	No
756	Longkam Engleng	0	0	0	0	0	0	0	No	Yes	No	No	No	No	No	No	No	No	No	No
757	Hapjan Rongkimi	0	0	0	0	0	0	0	No	Yes	No	No	No	No	No	No	No	No	No	No
758	14 Mile Nepali Bosti	0	0	0	0	0	0	0	No	Yes	No	No	No	No	No	No	No	No	No	No
759	Longki Timung	0	0	0	0	0	0	0	No	Yes	No	No	No	No	No	No	No	No	No	No
760	Bim Ingti	0	0	0	0	0	0	0	No	Yes	No	No	No	No	No	No	No	No	No	No
761	Langmili Cement	0	0	0	0	0	0	0	No	Yes	No	No	No	No	No	No	No	No	No	No
762	Rongplimplan Bazar	0	0	0	0	0	0	0	No	Yes	No	No	No	No	No	No	No	No	No	No
763	Nihang Timung	0	0	0	0	0	0	0	No	Yes	No	No	No	No	No	No	No	No	No	No
764	Dhonsing Ingti	0	0	0	0	0	0	0	No	Yes	No	No	No	No	No	No	No	No	No	No
765	Kongki Terang	0	0	0	0	0	0	0	Yes	Yes	No	No	No	No	No	No	No	No	No	No
766	Dili Terang	0	0	0	0	0	0	0	Yes	Yes	No	No	No	No	No	No	No	No	No	No

Communication and transport facilities (If amenities available code -Yes is given except for Village Pin Code ,If not available within the village , the distance range code viz; a for < 5 Kms, b for 5-10 Kms and c for 10+ kms of nearest place where facility is available is given).																	Name of Village	Serial Number
Post office(PO)	Sub post office (SPO)	Post & Telegraph office (P&TO)	Village Pin Code	Telephones (Land lines)	Public call office (PCO)	Mobile phone coverage	Internet cafes/ Common service centre (CSC)	Private courier facility	Bus service (Public & Private)	Railway stations	Auto/Modified Autos	Taxis and Vans	Tractors	Cycle-pulled rickshaws(Manual & Machine driven)	Carts driven by animals	Sea /River ferry service		
51	52	53	54	55	56	57	58	59	60	61	62	63	64	65	66	67	2	1
a	a	c	782461	a	b	Yes	c	a	a	c	a	b	c	c	c	c	Langklangvong Model Vill Part-B	742
c		c	782461	c	b	Yes	c	c	Yes	c	c	b	c	c	b	c	Kangnep Teron (Bura Teron)	743
a		c	782461	a	a	c	c	c	a	c	c	b	c	c	a	c	Khasiya Basti	744
c	c	c	782461	c	c	c	c	c	c	c	c	c	c	c	c	c	Longchorso	745
c	c	c	782461	c	c	Yes	c	c	c	c	c	c	c	c	c	c	Kathar Ingti	746
c	c	c		c	c	c	c	c	Yes	c	c	a	c	c	c	c	Kania Terang	747
c	c	c		c	c	c	c	c	Yes	c	c	c	c	c	c	c	Lingdon Teron	748
c	c	c		c	c	b	c	c	Yes	c	c	c	c	c	c	c	Phancho Gaon	749
c	a	a		c	c	Yes	c	c	Yes	c	a	a	a	a	a	a	12 Mile Nepali Basti	750
b	b	b	782461	Yes	b	b	c	b	Yes	c	b	b	b	b	b	b	Bey Vill	751
a		a	782460	a	b	b	c	c	b		b	a	c	b	a	b	Longki Engleng	752
b	c	c		b	b	Yes	c	a	Yes	c	a	a	a	a	a	a	Mali Sing Rongpi	753
b	b	c	782461	c	c	Yes	a	b	Yes	c	b	b	b	b	b	b	Wophong Timung	754
c	c	c		c	c	b	c	a	Yes	c	c	a	a	a	a	a	Donka Bey	755
b	b	b		b	b	b	c	b	a	c	a	a	a	a	a	a	Longkam Engleng	756
c	c	c		c	c	b	c	c	Yes	c	a	a	a	a	a	a	Hapjan Rongkimi	757
b	b	b		b	b	b	b	b	Yes	b	b	b	b	b	b	b	14 Mile Nepali Bosti	758
b	c	c		b	b	b	c	b	Yes	c	b	b	c	b	b	c	Longki Timung	759
c	c	c		c	c	c	c	c	Yes	c	c	c	c	c	c	c	Bim Ingti	760
c	c	c		c	c	Yes	c	c	Yes	c	c	c	c	b	c	a	Langmili Cement	761
c	b	c	782461	b	b	Yes	c	c	Yes	c	b	b	c	b	b	a	Rongplimplam Bazar	762
b	b	b		a	b	c	b	b	Yes	b	b	b	c	b	a	b	Nihang Timung	763
c	c	c		c	c	c	c	b	Yes	c	b	b	c	b	b	b	Dhonsing Ingti	764
c	c	c		c	c	c	c	c	Yes	c	c	c	c	c	c	c	Kongki Terang	765
c	c	c		c	c	c	c	c	Yes	c	c	c	c	c	c	c	Dili Terang	766

Sr.No.	Name of Village	Village connected to highways,village roads, banks & credit societies (If amenities available code -Yes is given, If not available within the village , the distance range code viz; a for < 5 Kms, b for 5-10 Kms and c for 10+ kms of nearest place where facility is available is given).												Availability of misc within the village , 1 kms of nearest place			
		Connected to national highway(NH)	Connected to state highway(SH)	Connected to major district road (MDR)	Connected to others district road	Pucca roads	Kutchcha roads	Water bounded macadam(WBM) roads	Navigable waterway (river/canal)(NW)	Footpaths (FP)	Commercial & Co-operative Banks	ATM	Agricultural Credit Societies	Self-Help Group (SHG)	Public distribution system (PDS) shop	Mandis / Regular market	Weekly Haat
1	2	68	69	70	71	72	73	74	75	76	77	78	79	80	81	82	83
742	Langklangvong Model Vill Part-B	Yes	c	c	Yes	c	Yes	a	a	Yes	c	c	c	Yes	a	a	a
743	Kangnep Teron (Bura Teron)	a	a	Yes	Yes	b	Yes	c	c	Yes	b	c	b	Yes	b	b	b
744	Khasiya Basti	a	a	a	c	b	Yes	a	c	Yes	b	c	b	Yes	Yes	a	Yes
745	Longchorso	c	c	c	Yes	c	Yes	a	c	Yes	a	c	b	a	a	a	a
746	Kathar Ingti	a	a	a	Yes	a	Yes	a	a	Yes	b	c	b	a	a	a	a
747	Kania Terang	a	a	Yes	Yes	a	Yes	a	a	Yes	c	c	c	a	a	a	a
748	Lingdon Teron	b	b	Yes	Yes	b	Yes	b	b	Yes	c	c	c	a	a	a	a
749	Phancho Gaon	a	c	Yes	Yes	b	Yes	b	b	Yes	c	c	c	a	a	a	a
750	12 Mile Nepali Basti	b	b	Yes	Yes	b	Yes	b	b	Yes	c	c	c	Yes	a	a	a
751	Bey Vill	Yes	Yes	Yes	Yes	b	Yes	b	b	Yes	b	c	b	Yes	a	a	a
752	Longki Engleng	b	Yes	c	Yes	b	Yes	b	a	Yes	c	a	c	a	a	a	a
753	Mali Sing Rongpi	a	Yes	Yes	Yes	b	Yes	b	a	Yes	c	c	c	a	a	a	a
754	Wophong Timung	b	b	Yes	Yes	b	Yes	b	a	Yes	c	c	a	a	a	a	a
755	Donka Bey	a	a	Yes	Yes	a	Yes	a	a	Yes	c	c	c	c	c	c	c
756	Longkam Engleng	b	b	a	Yes	b	Yes	a	a	Yes	c	c	c	Yes	Yes	a	Yes
757	Hapjan Rongkimi	a	a	Yes	Yes	a	Yes	a	a	Yes	c	c	c	a	a	a	a
758	14 Mile Nepali Bosti	a	a	Yes	Yes	a	Yes	a	a	Yes	b	b	b	Yes	a	a	a
759	Longki Timung	a	b	Yes	Yes	b	Yes	a	a	Yes	b	c	b	a	a	a	a
760	Bim Ingti	a	a	Yes	Yes	a	Yes	a	a	Yes	b	c	b	a	a	a	a
761	Langmili Cement	a	c	Yes	c	c	Yes	a	a	Yes	a	c	b	a	a	a	a
762	Rongplimplan Bazar	a	c	Yes	Yes	a	Yes	a	a	Yes	b	c	a	a	a	a	a
763	Nihang Timung	b	a	Yes	Yes	a	Yes	b	a	Yes	b	b	b	a	a	a	a
764	Dhonsing Ingti	c	b	Yes	Yes	b	Yes	b	b	Yes	b	c	b	a	a	a	a
765	Kongki Terang	c	b	Yes	Yes	b	Yes	b	c	Yes	b	c	b	b	b	b	b
766	Dili Terang	a	b	Yes	Yes	b	Yes	a	b	Yes	b	c	b	a	a	a	a

ellaneous facilities (If amenities available code -Yes is given, If not available the distance range code viz; a for < 5 Kms, b for 5-10 Kms and c for 10+ e where facility is available is given).

84	85	86	87	88	89	90	91	92	93	94	95	96	97	Name of Village	Serial Number
Yes	c	Yes	Yes	Yes	a	Yes	Yes	a	c	c	Yes	Yes	Yes	Langklangvong Model Vill Part-B	742
c	c	Yes	a	Yes	a	a	a	a	c	c	c	Yes	b	Kangnep Teron (Bura Teron)	743
a	a	a	a	a	a	a	a	a	c	c	c	a	b	Khasiya Basti	744
c	a	a	Yes	a	a	a	a	a	c	c	c	c	b	Longchorso	745
c	a	Yes	Yes	b	a	c	c	c	c	c	c	c	b	Kathar Ingti	746
c	b	c	a	b	a	c	c	c	c	c	c	c	b	Kania Terang	747
c	b	c	a	c	c	c	c	c	c	c	c	c	b	Lingdon Teron	748
c	b	c	b	c	c	c	c	c	c	c	c	c	Yes	Phancho Gaon	749
c	c	c	b	Yes	c	c	c	c	c	c	c	c	Yes	12 Mile Nepali Basti	750
c	c	c	c	c	c	c	c	c	c	c	c	b	Yes	Bey Vill	751
a	a	a	a	a	a	a	c	a	a	a	a	a	a	Longki Engleng	752
c	a	Yes	a	a	c	c	c	c	c	c	c	b	Yes	Mali Sing Rongpi	753
c	c	a	a	a	b	b	c	c	c	c	c	c	b	Wophong Timung	754
c	Yes	a	a	a	b	c	c	c	c	c	c	c	b	Donka Bey	755
c	c	a	a	a	c	c	c	c	c	c	c	b	b	Longkam Engleng	756
c	c	b	b	a	c	c	c	c	c	c	c	c	b	Hapjan Rongkimi	757
b	Yes	Yes	b	b	a	b	b	b	b	b	b	b	b	14 Mile Nepali Bosti	758
c	Yes	Yes	c	b	b	b	c	c	c	c	c	b	b	Longki Timung	759
c	b	b	b	b	b	c	c	c	c	c	c	c	b	Bim Ingti	760
c	b	b	b	b	c	c	c	c	c	c	c	a	b	Langmili Cement	761
c	b	Yes	c	c	c	c	c	c	c	c	c	b	Yes	Rongplimplam Bazar	762
b	b	b	b	b	b	b	b	b	b	b	b	b	b	Nihang Timung	763
c	c	a	a	a	a	c	c	c	c	c	c	c	b	Dhonsing Ingti	764
c	c	c	c	c	c	c	c	c	c	c	c	Yes	b	Kongki Terang	765
c	c	c	b	b	b	c	c	c	c	c	c	c	b	Dili Terang	766

Sr.No.	Name of Village	Availability of electricity (Yes/No)				Land Use								
						Nearest Town	Area under different types of land use decimal place)							
		Power Supply for Domestic Use (ED)	Power Supply for Agricultural Use (EAG)	Power Supply for Commercial Use (EC)	Power Supply for All Uses (EA)	Name	Distance range code i.e. a for < 5 Kms, b for 5-10 Kms and c for 10+ kms .	Forests	Area under Non-agricultural Uses	Barren and Un-cultivable land	Permanent Pastures and Other Grazing Lands	Land Under Miscellaneous Tree Crops etc.	Culturable Waste Land	
98	99	100	101	102	103	104	105	106	107	108	109			
742	Langklangvong Model Vill Part-B	Yes	No	No	No	DIPHU	c	0	20	2	0	5	5	
743	Kangnep Teron (Bura Teron)	Yes	No	No	No	DIPHU	c	10	3	0	2	3	2	
744	Khasiya Basti	No	No	No	No	DIPHU	c	1	2	0	0	1	2	
745	Longchorso	No	No	No	No	DIPHU	c	0	4	1	0	2	0	
746	Kathar Ingti	Yes	No	No	No	DIPHU	c	0	8	0	12	6	0	
747	Kania Terang	No	No	No	No	DIPHU	c	0	12	0	0	10	8	
748	Lingdon Teron	No	No	No	No	DIPHU	c	0	15	0	0	8	7	
749	Phancho Gaon	No	No	No	No	DIPHU	c	0	10	0	0	8	4	
750	12 Mile Nepali Basti	Yes	No	No	No	DIPHU	c	0	12	14	0	14	10	
751	Bey Vill	No	No	No	No	DIPHU	c	0	10	0	0	12	14	
752	Longki Engleng	No	No	No	No	DIPHU	a	5	4	2	2	3	4	
753	Mali Sing Rongpi	Yes	No	No	No	DIPHU	c	0	6	0	0	12	8	
754	Wophong Timung	Yes	No	No	No	DIPHU	c	0	12	0	0	8	4	
755	Donka Bey	No	No	No	No	DIPHU	c	0	2	0	0	4	4	
756	Longkam Engleng	No	No	No	No	DIPHU	c	0	0	2	6	4	0	
757	Hapjan Rongkimi	No	No	No	No	DIPHU	c	0	4	0	8	0	0	
758	14 Mile Nepali Bosti	No	No	No	No	DIPHU	b	6	8	6	20	4	6	
759	Longki Timung	No	No	No	No	DIPHU	c	3	6	0	11	0	0	
760	Bim Ingti	No	No	No	No	DIPHU	c	0	12	0	0	5	11	
761	Langmili Cement	Yes	No	No	No	DIPHU	c	2	4	0	6	0	0	
762	Rongplimlam Bazar	Yes	No	No	No	DIPHU	c	2	4	0	4	1	2	
763	Nihang Timung	No	No	No	No	DIPHU	b	2	3	0	3	2	0	
764	Dhonsing Ingti	No	No	No	No	DIPHU	c	0	8	0	0	12	6	
765	Kongki Terang	No	No	No	No	DIPHU	c	0	12	4	0	0	12	
766	Dili Terang	No	No	No	No	DIPHU	b	0	12	10	0	0	9	

Land Use (in hectares rounded up to one										Name of three most important commodities manufactured			Name of Village	Serial Number
Area irrigated by source (in hectare).										First	Second	Third		
Fallow lands other than current fallows	Current Fallows	Net Area Sown	Total Irrigated Land Area	Total Un-irrigated Land Area	Canals (C)	Wells/Tube-wells(W/TW)	Tanks/Lakes(T/L)	Water Falls(WF)	Others(O)					
110	111	112	113	114	115	116	117	118	119	120	121	122	2	1
4	4	0	0	0	0	0	0	0	0				Langklangvong Model Vill Part-B	742
0	0	0	0	0	0	0	0	0	0				Kangnep Teron (Bura Teron)	743
0	0	0	0	0	0	0	0	0	0				Khasiya Basti	744
0	0	0	0	0	0	0	0	0	0				Longchorso	745
0	19	0	0	0	0	0	0	0	0				Kathar Ingti	746
0	0	12	0	12	0	0	0	0	0	Mustard Oil			Kania Terang	747
3	0	7	0	7	0	0	0	0	0				Lingdon Teron	748
0	0	10	0	10	0	0	0	0	0				Phancho Gaon	749
0	0	0	0	0	0	0	0	0	0				12 Mile Nepali Basti	750
0	0	14	0	14	0	0	0	0	0				Bey Vill	751
25	2	3	0	3	0	0	0	0	0				Longki Engleng	752
0	0	8	0	8	0	0	0	0	0				Mali Sing Rongpi	753
0	0	18	0	18	0	0	0	0	0				Wophong Timung	754
0	0	12	0	12	0	0	0	0	0				Donka Bey	755
10	0	0	0	0	0	0	0	0	0				Longkam Engleng	756
0	0	8	0	8	0	0	0	0	0				Hapjan Rongkimi	757
0	0	0	0	0	0	0	0	0	0				14 Mile Nepali Bosti	758
0	0	0	0	0	0	0	0	0	0				Longki Timung	759
0	0	10	0	10	0	0	0	0	0				Bim Ingti	760
0	0	0	0	0	0	0	0	0	0				Langmili Cement	761
0	0	0	0	0	0	0	0	0	0				Rongplimplam Bazar	762
0	0	0	0	0	0	0	0	0	0				Nihang Timung	763
0	0	16	0	16	0	0	0	0	0				Dhonsing Ingti	764
0	0	12	0	12	0	0	0	0	0				Kongki Terang	765
0	0	25	0	25	0	0	0	0	0				Dili Terang	766

Sr.No.	Name of Village	Location code no.	Total area of the village (in hectares rounded up to one decimal place)	Total population (2011 census)	Number of households (2011 census)	Number of educational amenities available. (in the village , the distance range code viz; a for 0-5 Kms and c for 10+ kms of nearest place where available is given).									
						Pre-Primary school (PP)	Primary school (P)	Middle school (M)	Secondary School (S)	Senior Secondary school (SS)	Degree college of arts science & commerce (ASC)	Engineering college(EC)	Medical college (MC)	Management institute (MI)	
1	2	3	4	5	6	7	8	9	10	11	12	13	14	15	
767	Saethe Terang	296460	24	79	11	a	b	b	b	b	c	c	c	c	
768	Mon Teron	296461	32	44	8	a	b	a	b	c	c	c	c	c	
769	Chelan Tisso	296462	35	107	17	a	b	a	b	c	c	c	c	c	
770	Hanso/Surya Tisso	296463	35	40	8	a	a	b	c	c	c	c	c	c	
771	Sarthe Terang	296464	25	91	13	a	a	a	c	c	c	c	c	c	
772	Adhivasi Gaon	296465	46	250	51	a	b	a	c	b	c	c	c	c	
773	Chanmari	296466	66	102	21	a	b	b	b	b	c	c	c	c	
774	Nepali Bosti (Hari Lama)	296467	40	182	34	a	a	a	a	a	c	c	c	c	
775	Rongkanthir (Dengja Gaon)	296468	46	424	67	a	1	c	c	c	c	c	c	c	
776	Ram Lngghi Gaon	296469	48	313	57	a	1	b	b	b	b	c	c	c	
777	Composite Lonki Timung	296470	24	0	0										
778	Sedeng Terang	296471	39	357	67	a	1	b	b	b	b	c	c	c	
779	Khorsing Terang	296472	40	107	16	c	c	c	c	c	c	c	c	c	
780	Longki Ronghang	296473	56	400	80	a	1	b	b	b	b	c	c	c	
781	Kangbura Timung	296474	30	27	4	a	b	b	b	b	b	c	c	c	
782	Lunse Timung	296475	40	85	12	a	b	b	b	c	c	c	c	c	
783	Monsing Timung	296476	35	112	19	1	1	b	b	b	b	c	c	c	
784	Khoya Sing Teron	296477	25	62	11	a	1	b	b	b	b	c	c	c	
785	Khorsing Ronghang	296478	34	163	25	1	1	b	b	b	b	c	c	c	
786	Hidim Teron (Garo Bosti)	296479	18	106	19	a	a	a	a	a	c	c	c	c	
787	Hidim Teron Model Vilege	296480	17	554	117	a	1	a	a	a	c	c	c	c	
788	Cherop Ingti	296481	385	166	26	a	a	a	a	a	c	c	c	c	
789	Manai Terang	296482	10	130	25	a	a	a	a	a	c	c	c	c	
790	Dhonsing Timung	296483	24	174	33	a	a	a	a	b	c	c	c	c	
791	Sonasing Timung	296484	36	0	0										

(If not available within for < 5 Kms, b for 5-10 ere facility is					Number of Medical Amenities available. (If not available within the village , the distance range code viz; a for < 5 Kms, b for 5-10 Kms and c for 10+ kms of nearest place where facility is available is given).										Name of Village	Serial Number	
16	17	18	19	20	21	22	23	24	25	26	27	28	29	30	31		
Polytechnic (Pt)	Vocational training school /ITI	Non-formal training centre (NFTC)	Special school for disabled (SSD)	Others (specify)	Community health centre (CHC)	Primary health centre (PHC)	Primary health sub centre (PHS)	Maternity and child welfare centre (MCW)	T.B. clinic (TBC)	Hospital-allopathic (HA)	Hospital-alternative medicine (HO)	Dispensary (D)	Veterinary hospital (VH)	Mobile health clinic (MHC)	Family welfare centre (FWC)		
c	c	b	b	b	b	b	b	b	b	b	b	b	b	b	b		Saethe Terang 767
c	c	c	c	c	c	c	c	c	c	c	c	c	c	c	c		Mon Teron 768
c	c	c	c	c	c	c	c	c	c	c	c	c	c	c	c		Chelan Tisso 769
c	c	c	c	c	c	c	c	c	c	c	c	c	c	c	c		Hanso/Surya Tisso 770
c	c	c	c	c	c	c	c	c	c	c	c	c	c	c	c		Sarthe Terang 771
c	b	c	b	b	b	b	b	b	b	b	b	b	b	b	b		Adhivasi Gaon 772
c	c	c	c	c	b	b	c	c	c	c	c	b	b	c	c		Chanmari 773
c	c	c	c	c	a	a	c	c	c	c	c	a	a	c	c		Nepali Bosti (Hari Lama) 774
c	c	c	c	c	a	a	c	c	c	c	c	c	c	c	c		Rongkanthir (Dengja Gaon) 775
c	c	c	b	b	b	b	b	b	b	b	b	b	b	b	b		Ram Lnghi Gaon 776
																	Composite Lonki Timung 777
c	b	b	b	b	b	b	b	b	b	b	b	b	b	b	b		Sedeng Terang 778
c	c	c	c		c	c	c	c	c	c	c	c	c	c	c		Khorsing Terang 779
c	b	c	b	b	b	b	b	b	b	b	b	b	b	b	b		Longki Ronghang 780
c		b	b	b	b	b	b	b	b	b	b	b	b	b	b		Kangbura Timung 781
c	c	c	c	c	c	b	b	c	c	c	c	b	b	c	c		Lunse Timung 782
c	b	b	b	b	b	b	b	b	b	b	b	b	b	b	b		Monsing Timung 783
c	c	b	b	b	b	b	b	b	b	b	b	b	b	b	b		Khoya Sing Teron 784
c	b	b	b	b	b	b	b	b	b	b	b	b	b	b	b		Khorsing Ronghang 785
c	c	c	c	c	c	a	c	c	c	c	c	c	c	c	c		Hidim Teron (Garo Bosti) 786
c	c	c	c	c	a	a	c	c	c	c	c	a	a	c	c		Hidim Teron Model Villege 787
c	c	c	c	c	a	a	c	c	c	c	c	a	a	c	c		Cherop Ingti 788
c	c	c	c	c	a	a	c	c	c	c	c	a	a	c	c		Manai Terang 789
c	c	c	c	c	c	a	a	c	c	c	c	a	a	c	c		Dhonsing Timung 790
																	Sonasing Timung 791

Sr.No.	Name of Village	Number of Non-Government Medical Amenities available.							Availability of drinking water - Yes / No							Availability of toilet & others Yes / No				
		Charitable non Govt. hospital/Nursing home.	Medical practitioner with MBBS Degree	Medical practitioner with other degree	Medical practitioner with no degree	Traditional practitioner and faith healer.	Medicine Shop	Others	Tap water (Treated/Untreated)	Well water (Covered / Uncovered well)	Hand Pump	Tube wells / Bore well	Spring	River / Canal	Tank / Pond / Lake	Others	Community toilet including bath.	Community toilet excluding bath.	Rural sanitary mart or sanitary hardware outlet available near the village.	Community bio- gas or recycle of waste for productive use.
1	2	32	33	34	35	36	37	38	39	40	41	42	43	44	45	46	47	48	49	50
767	Saethe Terang	0	0	0	0	0	0	0	No	Yes	No	No	No	No	No	No	No	No	No	No
768	Mon Teron	0	0	0	0	0	0	0	No	Yes	No	No	No	No	No	No	No	No	No	No
769	Chelan Tisso	0	0	0	0	0	0	0	No	Yes	No	No	No	No	No	No	No	No	No	No
770	Hanso/Surya Tisso	0	0	0	0	0	0	0	No	Yes	No	No	No	No	No	No	No	No	No	No
771	Sarthe Terang	0	0	0	0	0	0	0	Yes	No	No	No	No	No	No	No	No	No	No	No
772	Adhivasi Gaon	0	0	0	0	0	0	0	No	Yes	Yes	Yes	No	No	No	No	No	No	No	No
773	Chanmari	0	0	0	0	0	0	0	No	Yes	No	No	No	No	Yes	No	No	No	No	No
774	Nepali Bosti (Hari Lama)	0	0	0	0	0	0	0	No	Yes	No	Yes	No	No	No	No	No	No	No	No
775	Rongkanthir (Dengja Gaon)	0	0	0	0	0	0	0	Yes	Yes	No	Yes	No	No	No	No	No	No	No	No
776	Ram Lnghi Gaon	0	0	0	0	0	0	0	No	Yes	No	No	No	No	No	No	No	No	No	No
777	Composite Lonki Timung																			
778	Sedeng Terang	0	0	0	0	0	0	0	Yes	Yes	Yes	No	No	No	No	No	No	No	No	No
779	Khorsing Terang	0	0	0	0	0	0	0	No	Yes	Yes	No	No	No	No	No	No	No	No	No
780	Longki Ronghang	0	0	0	0	0	0	0	No	Yes	No	No	No	No	No	No	No	No	No	No
781	Kangbura Timung	0	0	0	0	0	0	0	No	Yes	No	No	No	No	No	No	No	No	No	No
782	Lunse Timung	0	0	0	0	0	0	0	No	Yes	No	No	No	No	No	No	No	No	No	No
783	Monsing Timung	0	0	0	0	0	0	0	No	Yes	No	No	No	No	No	No	No	No	No	No
784	Khoya Sing Teron	0	0	0	0	0	0	0	No	Yes	No	No	No	No	No	No	No	No	No	No
785	Khorsing Ronghang	0	0	0	0	0	0	0	No	Yes	No	No	No	No	No	No	No	No	No	No
786	Hidim Teron (Garo Bosti)	0	0	0	0	0	0	0	No	Yes	No	No	No	No	No	No	No	No	No	No
787	Hidim Teron Model Villege	0	0	0	0	0	0	0	Yes	Yes	No	No	No	No	No	No	No	No	No	No
788	Cherop Ingti	0	0	0	0	0	0	0	No	Yes	No	No	No	No	No	No	No	No	No	No
789	Manai Terang	0	0	0	0	0	0	0	No	No	No	No	No	No	Yes	No	No	No	No	No
790	Dhonsing Timung	0	0	0	0	0	0	0	No	Yes	Yes	No	No	No	No	No	No	No	No	No
791	Sonasing Timung																			

Communication and transport facilities (If amenities available code -Yes is given except for Village Pin Code ,If not available within the village , the distance range code viz; a for < 5 Kms, b for 5-10 Kms and c for 10+ kms of nearest place where facility is available is given).																	Name of Village	Serial Number	
Post office(PO)	Sub post office (SPO)	Post & Telegraph office (P&TO)	Village Pin Code	Telephones (Land lines)	Public call office (PCO)	Mobile phone coverage	Internet cafes/ Common service centre (CSC)	Private courier facility	Bus service (Public & Private)	Railway stations	Auto/Modified Autos	Taxis and Vans	Tractors	Cycle-pulled rickshaws(Manual & Machine driven)	Carts driven by animals	Sea /River ferry service			
51	52	53	54	55	56	57	58	59	60	61	62	63	64	65	66	67	2	1	
b	b	b		b	b	c	b	b	Yes	b	b	b	b	b	b	b		Saethe Terang	767
c	c	c		c	c	c	c	b	Yes	c	b	b	b	b	b	b		Mon Teron	768
c	c	c		c	c	c	c	c	Yes	c	c	c	c	c	c	c		Chelan Tisso	769
c	c	c		c	c	c	c	c	c	c	c	c	c	c	c	c		Hanso/Surya Tisso	770
c	c	c		c	c	c	c	c	c	c	c	c	c	c	c	c		Sarthe Terang	771
b	b	b		b	b	c	b	b	Yes	b	b	b	c	b	c	a		Adhivasi Gaon	772
b	b	c		b	b	c	c	b	Yes	c	b	b	c	b	c	b		Chanmari	773
a	a	c		a	a	Yes	c	a	Yes	a	a	a	c	b	b	b		Nepali Bosti (Hari Lama)	774
a	a	c		a	a	c	c	a	Yes	c	a	a	c	b	c	b		Rongkanthir (Dengja Gaon)	775
b	b	b		b	b	c	b	b	Yes	b	b	b	c	c	c	b		Ram Lnghi Gaon	776
																		Composite Lonki Timung	777
b	b	b		b	b	c	b	b	Yes	b	a	b	c	b	c	b		Sedeng Terang	778
c	c	c		c	b	c	c	c	c	c	c	c	c	c	c	c		Khorsing Terang	779
b	b	b		b	b	Yes	b	b	Yes	b	a	a	a	a	a	a		Longki Ronghang	780
b	b	b		b	b	b	b	b	Yes	a	a	a	a	a	a	c		Kangbura Timung	781
b	b	b		b	b	b	b	a	Yes	a	a	a	a	a	a	a		Lunse Timung	782
b	b	b		b	b	b	b	b	Yes	b	b	b	b	b	b	b		Monsing Timung	783
b	b	b		b	b	b	b	b	Yes	b	b	b	c	a	b	c		Khoya Sing Teron	784
b	b	b		b	b	b	b	b	Yes	b	b	b	b	b	b	b		Khorsing Ronghang	785
a	c	c		a	a	b	c	c	Yes	c	a	a	a	a	a	a		Hidim Teron (Garo Bosti)	786
a	c	c		a	a	a	c	c	Yes	c	a	a	a	a	b	b		Hidim Teron Model Villege	787
a	a	c		a	a	a	a	c	Yes	a	a	a	a	a	b	a		Cherop Ingti	788
a	a	c		a	a	b	c	a	Yes	c	a	a	a	a	a	b		Manai Terang	789
a	a	c		a	c	b	c	a	Yes	c	a	a	a	a	a	b		Dhonsing Timung	790
																		Sonasing Timung	791

Sr.No.	Name of Village	Village connected to highways,village roads, banks & credit societies (If amenities available code -Yes is given, If not available within the village , the distance range code viz; a for < 5 Kms, b for 5-10 Kms and c for 10+ kms of nearest place where facility is available is given).												Availability of misc within the village , 1 kms of nearest place						
		Connected to national highway(NH)	Connected to state highway(SH)	Connected to major district road (MDR)	Connected to others district road	Pucca roads	Kutchcha roads	Water bounded macadam(WBM) roads	Navigable waterway (river/canal)(NW)	Footpaths (FP)	Commercial & Co-operative Banks	ATM	Agricultural Credit Societies	Self-Help Group (SHG)	Public distribution system (PDS) shop	Mandis / Regular market	Weekly Haat			
1	2	68	69	70	71	72	73	74	75	76	77	78	79	80	81	82	83			
767	Saethe Terang	b	Yes	Yes	Yes	b	Yes	a	b	Yes	b	b	b	Yes	Yes	a	Yes			
768	Mon Teron	c	b	Yes	c	b	Yes	b	b	Yes	b	c	b	a	a	a	a			
769	Chelan Tisso	c	c	Yes	Yes	a	a	a	a	Yes	b	c	b	a	a	a	a			
770	Hanso/Surya Tisso	c	c	c	c	b	Yes	a	b	Yes	a	c	a	a	a	a	a			
771	Sarthe Terang	b	b	b	Yes	b	Yes	b	b	Yes	b	c	b	a	a	a	a			
772	Adhivasi Gaon	b	Yes	Yes	Yes	b	Yes	a	b	Yes	b	b	b	a	a	a	a			
773	Chanmari	b	b	Yes	Yes	b	Yes	a	b	Yes	b	c	b	Yes	a	a	a			
774	Nepali Bosti (Hari Lama)	a	Yes	Yes	Yes	b	Yes	a	b	Yes	b	c	b	a	a	a	a			
775	Rongkanthir (Dengja Gaon)	a	Yes	Yes	Yes	b	Yes	a	b	Yes	b	c	b	Yes	a	b	a			
776	Ram Lngi Gaon	b	Yes	Yes	Yes	b	Yes	a	c	Yes	a	b	c	Yes	Yes	a	Yes			
777	Composite Lonki Timung																			
778	Sedeng Terang	b	Yes	Yes	Yes	b	Yes	a	c	Yes	b	b	b	a	a	a	a			
779	Khorsing Terang	c	c	b	Yes	b	Yes	c	c	Yes	b	c	b	Yes	b	b	a			
780	Longki Ronghang	b	Yes	Yes	Yes	b	Yes	a	c	Yes	a	b	b	a	a	a	a			
781	Kangbura Timung	b	Yes	Yes	c	b	Yes	a	c	b	a	b	b	Yes	Yes	a	Yes			
782	Lunse Timung	a	a	Yes	Yes	a	Yes	a	b	Yes	b	c	b	Yes	b	b	a			
783	Monsing Timung	b	Yes	Yes	Yes	b	Yes	a	b	Yes	b	b	a	Yes	Yes	Yes	Yes			
784	Khoya Sing Teron	b	Yes	Yes	Yes	b	Yes	a	a	Yes	b	b	b	b	b	b	a			
785	Khorsing Ronghang	b	a	Yes	Yes	b	Yes	a	a	Yes	b	b	b	a	b	b	a			
786	Hidim Teron (Garo Bosti)	a	Yes	Yes	Yes	b	Yes	a	a	Yes	b	c	b	a	b	b	a			
787	Hidim Teron Model Villege	a	Yes	Yes	Yes	b	Yes	a	Yes	Yes	a	c	a	a	a	a	a			
788	Cherop Ingti	a	Yes	Yes	Yes	b	Yes	a	Yes	Yes	c	c	c	a	c	c	b			
789	Manai Terang	a	Yes	Yes	Yes	b	Yes	a	a	Yes	b	c	b	a	b	b	b			
790	Dhonsing Timung	b	Yes	Yes	Yes	a	Yes	a	a	Yes	b	c	b	Yes	b	b	b			
791	Sonasing Timung																			

ellaneous facilities (If amenities available code -Yes is given, If not available the distance range code viz; a for < 5 Kms, b for 5-10 Kms and c for 10+ e where facility is available is given).

84	85	86	87	88	89	90	91	92	93	94	95	96	97	Name of Village	Serial Number
b	b	c	a	c	b	c	b	b	a	b	Yes	Yes	Yes	Saethe Terang	767
b	b	b	b	a	b	b	b	b	b	b	b	b	b	Mon Teron	768
c	c	c	c	a	c	c	c	c	c	c	c	b	c	Chelan Tisso	769
c	c	c	c	c	b	b	b	c	c	c	c	b	c	Hanso/Surya Tisso	770
c	c	b	b	b	b	c	c	c	c	c	b	b	c	Sarthe Terang	771
c	c	b	b	b	b	b	b	b	b	b	b	b	b	Adhivasi Gaon	772
c	c	b	b	b	b	b	c	c	c	c	b	b	c	Chanmari	773
c	c	b	b	b	a	a	a	c	a	c	Yes	Yes	Yes	Nepali Bosti (Hari Lama)	774
c	c	b	b	b	a	a	a	c	c	c	Yes	Yes	Yes	Rongkanthir (Dengja Gaon)	775
b	c	b	b	b	b	b	b	b	b	b	b	b	b	Ram Lnghi Gaon	776
														Composite Lonki Timung	777
b	c	c	b	b	b	b	b	b	b	b	b	b	b	Sedeng Terang	778
c	c	c	b	c	c	c	c	c	c	c	c	c	c	Khorsing Terang	779
b	c	c	b	b	b	b	b	b	b	b	a	b	b	Longki Ronghang	780
b	c	c	b	b	b	b	b	b	b	b	a	b	b	Kangbura Timung	781
c	b	b	b	b	b	c	c	c	c	c	b	b	c	Lunse Timung	782
b	Yes	Yes	b	b	b	b	b	b	b	b	b	b	b	Monsing Timung	783
b	b	Yes	b	b	b	b	b	b	b	b	b	c	b	Khoya Sing Teron	784
b	Yes	Yes	b	b	b	b	b	b	b	b	a	c	b	Khorsing Ronghang	785
c	b	b	b	b	a	a	c	c	c	c	a	b	c	Hidim Teron (Garo Bosti)	786
c	b	b	b	Yes	a	a	c	c	c	c	a	b	c	Hidim Teron Model Villege	787
c	b	b	b	b	a	a	c	c	c	c	a	b	c	Cherop Ingti	788
c	b	b	b	b	a	a	c	c	c	c	a	c	c	Manai Terang	789
c	b	b	b	b	a	c	c	c	c	c	a	c	c	Dhonsing Timung	790
														Sonasing Timung	791

Sr.No.	Name of Village	Availability of electricity (Yes/No)				Land Use								
						Nearest Town		Area under different types of land use decimal place)						
		Power Supply for Domestic Use (ED)	Power Supply for Agricultural Use (EAG)	Power Supply for Commercial Use (EC)	Power Supply for All Uses (EA)	Name	Distance range code i.e. a for < 5 Kms, b for 5-10 Kms and c for 10+ kms .	Forests	Area under Non-agricultural Uses	Barren and Un-cultivable land	Permanent Pastures and Other Grazing Lands	Land Under Miscellaneous Tree Crops etc.	Culturable Waste Land	
98	99	100	101	102	103	104	105	106	107	108	109			
767	Saethe Terang	No	No	No	No	DIPHU	b	3	6	1	12	0	2	
768	Mon Teron	No	No	No	No	DIPHU	c	0	12	0	0	5	4	
769	Chelan Tisso	No	No	No	No	DIPHU	c	0	10	0	0	12	8	
770	Hanso/Surya Tisso	No	No	No	No	DIPHU	c	0	8	5	0	12	6	
771	Sarthe Terang	Yes	No	No	No	DIPHU	c	0	8	0	0	7	0	
772	Adhivasi Gaon	No	No	No	No	DIPHU	b	6	8	3	20	6	3	
773	Chanmari	No	No	No	No	DIPHU	c	40	2	0	18	4	2	
774	Nepali Bosti (Hari Lama)	Yes	No	No	No	DIPHU	c	3	8	1	20	4	4	
775	Rongkanthir (Dengja Gaon)	No	No	No	No	DIPHU	c	4	8	2	26	3	3	
776	Ram Lngi Gaon	No	No	No	No	DIPHU	b	6	10	2	26	2	2	
777	Composite Lonki Timung					DIPHU	b	1	2	2	12	2	5	
778	Sedeng Terang	No	No	No	No	DIPHU	b	3	4	4	22	3	3	
779	Khorsing Terang	No	No	No	No	DIPHU	c	0	5	2	1	4	10	
780	Longki Ronghang	Yes	No	No	No	DIPHU	b	6	4	2	30	4	10	
781	Kangbura Timung	No	No	No	No	DIPHU	b	1	1	4	16	4	4	
782	Lunse Timung	No	No	No	No	DIPHU	c	8	4	6	22	0	0	
783	Monsing Timung	No	No	No	No	DIPHU	b	5	3	2	20	2	3	
784	Khoya Sing Teron	No	No	No	No	DIPHU	b	5	3	2	12	1	2	
785	Khorsing Ronghang	No	No	No	No	DIPHU	b	3	4	2	21	2	2	
786	Hidim Teron (Garo Bosti)	No	No	No	No	DIPHU	c	2	2	1	9	2	2	
787	Hidim Teron Model Villege	No	No	No	No	DIPHU	c	1	2	1	12	1	0	
788	Cherop Ingti	Yes	No	No	No	DIPHU	c	298	65	2	18	1	1	
789	Manai Terang	No	No	No	No	DIPHU	c	1	1	1	5	1	1	
790	Dhonsing Timung	No	No	No	No	DIPHU	c	4	2	1	13	2	2	
791	Sonasing Timung					DIPHU	c	4	2	1	15	8	6	

Land Use (in hectares rounded up to one										Area irrigated by source (in hectare).			Name of three most important commodities manufactured			Name of Village	Serial Number
Fallow lands other than current fallows	Current Fallows	Net Area Sown	Total Irrigated Land Area	Total Un-irrigated Land Area	Canals (C)	Wells/Tube-wells(W/TW)	Tanks/Lakes(T/L)	Water Falls(WF)	Others(O)	First	Second	Third					
110	111	112	113	114	115	116	117	118	119	120	121	122	2	1			
0	0	0	0	0	0	0	0	0	0				Saethe Terang	767			
0	0	11	0	11	0	0	0	0	0				Mon Teron	768			
0	0	5	0	5	0	0	0	0	0				Chelan Tisso	769			
0	0	4	0	4	0	0	0	0	0				Hanso/Surya Tisso	770			
0	0	10	0	10	0	0	0	0	0				Sarthe Terang	771			
0	0	0	0	0	0	0	0	0	0				Adhivasi Gaon	772			
0	0	0	0	0	0	0	0	0	0				Chanmari	773			
0	0	0	0	0	0	0	0	0	0				Nepali Bosti (Hari Lama)	774			
0	0	0	0	0	0	0	0	0	0				Rongkanthir (Dengja Gaon)	775			
0	0	0	0	0	0	0	0	0	0				Ram Lnghi Gaon	776			
0	0	0	0	0	0	0	0	0	0				Composite Lonki Timung	777			
0	0	0	0	0	0	0	0	0	0				Sedeng Terang	778			
0	0	18	0	18	0	0	0	0	0				Khorsing Terang	779			
0	0	0	0	0	0	0	0	0	0				Longki Ronghang	780			
0	0	0	0	0	0	0	0	0	0				Kangbura Timung	781			
0	0	0	0	0	0	0	0	0	0				Lunse Timung	782			
0	0	0	0	0	0	0	0	0	0				Monsing Timung	783			
0	0	0	0	0	0	0	0	0	0				Khoya Sing Teron	784			
0	0	0	0	0	0	0	0	0	0				Khorsing Ronghang	785			
0	0	0	0	0	0	0	0	0	0				Hidim Teron (Garo Bosti)	786			
0	0	0	0	0	0	0	0	0	0				Hidim Teron Model Villege	787			
0	0	0	0	0	0	0	0	0	0				Cherop Ingti	788			
0	0	0	0	0	0	0	0	0	0				Manai Terang	789			
0	0	0	0	0	0	0	0	0	0				Dhonsing Timung	790			
0	0	0	0	0	0	0	0	0	0				Sonasing Timung	791			

Sr.No.	Name of Village	Location code no.	Total area of the village (in hectares rounded up to one decimal place)	Total population (2011 census)	Number of households (2011 census)	Number of educational amenities available. (in the village , the distance range code viz; a for 0-5 Kms and c for 10+ kms of nearest place where available is given).									
						Pre-Primary school (PP)	Primary school (P)	Middle school (M)	Secondary School (S)	Senior Secondary school (SS)	Degree college of arts science & commerce (ASC)	Engineering college(EC)	Medical college (MC)	Management institute (MI)	
1	2	3	4	5	6	7	8	9	10	11	12	13	14	15	
792	Langtuk Rongpi	296485	14	116	24	b	b	b	b	b	c	c	c	c	
793	Monsing Teron	296486	69	837	165	1	1	1	a	a	c	c	c	c	
794	Rajen Teron	296487	47	406	64	1	1	1	a	a	c	c	c	c	
795	Rackchom Terang	296488	17	127	22	a	a	a	a	a	c	c	c	c	
796	Dikoi Terang	296489	35	330	65	c	1	a	b	b	c	c	c	c	
797	Desoi Ronghang	296490	20	0	0										
798	Longki Bey	296491	25	0	0										
799	Bina Phonglosa	296492	28	0	0										
800	Hemai Timung	296493	47	55	10	b	a	a	b	b	c	c	c	c	
801	Biren Teron	296494	38	94	14	b	b	b	b	b	c	c	c	c	
802	Birik Timung	296495	74	267	46	c	1	a	b	b	c	c	c	c	
803	Dok Ronghang (Sarsing)	296496	54	181	31	c	a	b	c	c	c	c	c	c	
804	Chondro Rongphar Gaon	296497	42	114	19	b	b	b	b	b	c	c	c	c	
805	Sokme Horen Terang	296498	46	136	26	b	b	b	b	b	c	c	c	c	
806	Sarmen Hanse (Rongali)	296499	66	376	63	b	1	b	b	b	c	c	c	c	
807	Sarmen Hanse (Rongali)	296500	57	239	46	a	b	b	b	b	c	c	c	c	
808	Kehai Bey	296501	17	72	13	b	b	b	b	b	c	c	c	c	
809	Kangram Timung	296502	9	53	10	c	c	c	c	c	c	c	c	c	
810	Longki Bey Gaon	296503	35	55	9	a	c	c	c	c	c	c	c	c	
811	Sarthe Ingleng	296504	160	22	3	a	a	a	a	c	c	c	c	c	
812	Sarthe Phura	296505	25	29	4	a	b	b	b	b	c	c	c	c	
813	Wophong Tokbi Gaon	296506	40	0	0										
814	Phumen Ingti	296507	35	181	36	b	b	b	b	b	b	c	c	c	
815	Sarpo Rongpi	296508	65	78	16	b	b	b	b	a	b	c	c	c	
816	Chingthong Tokbi	296509	22	24	6	b	b	b	b	b	b	c	c	c	

(If not available within for < 5 Kms, b for 5-10 ere facility is					Number of Medical Amenities available. (If not available within the village , the distance range code viz; a for < 5 Kms, b for 5-10 Kms and c for 10+ kms of nearest place where facility is available is given).											Name of Village	Serial Number
16	17	18	19	20	21	22	23	24	25	26	27	28	29	30	31		
Polytechnic (Pt)	Vocational training school /ITI	Non-formal training centre (NFTC)	Special school for disabled (SSD)	Others (specify)	Community health centre (CHC)	Primary health centre (PHC)	Primary health sub centre (PHS)	Maternity and child welfare centre (MCW)	T.B. clinic (TBC)	Hospital-allopathic (HA)	Hospital-alternative medicine (HO)	Dispensary (D)	Veterinary hospital (VH)	Mobile health clinic (MHC)	Family welfare centre (FWC)		
c	c	c	c	c	b	b	c	c	c	c	c	c	c	c	c		Langtuk Rongpi 792
c	c	c	c	c	a	a	c	c	c	c	c	a	a	c	c		Monsing Teron 793
c	c	c	c	c	a	a	c	c	c	c	c	a	a	c	c		Rajen Teron 794
c	c	c	c	c	a	a	c	c	c	c	c	b	b	c	c		Rackchom Terang 795
c	c	c	c	c	c	b	b	c	c	c	c	b	b	c	c		Dikoi Terang 796
																	Desoi Ronghang 797
																	Longki Bey 798
																	Bina Phonglosa 799
c	c	c	c	c	b	b	c	c	c	c	c	b	b	c	c		Hemai Timung 800
c	c	c	c	c	c	b	b	c	c	c	c	b	b	c	c		Biren Teron 801
c	c	c	c	c	c	b	c	c	c	c	c	b	b	c	c		Birik Timung 802
c	c	c	c	c	c	c	c	c	c	c	c	c	c	c	c		Dok Ronghang (Sarsing) 803
c	c	c	c	c	b	b	c	c	c	c	c	b	b	c	c		Chondro Rongphar Gaon 804
c	c	c	c	c	c	b	c	c	c	c	c	b	b	c	c		Sokme Horen Terang 805
c	c	c	c	c	b	b	c	c	c	c	c	b	b	c	c		Sarmen Hanse (Rongali) 806
c	c	c	c	c	b	b	c	c	c	c	c	b	b	c	c		Sarmen Hanse (Rongali) 807
c	c	c	c	c	c	b	c	c	c	c	c	b	b	c	c		Kehai Bey 808
c	c	c	c	c	c	c	c	c	c	c	c	c	c	c	c		Kangram Timung 809
c	c	c	c	c	c	c	c	c	c	c	c	c	c	c	c		Longki Bey Gaon 810
c	c	c	c		c	c	c	c	c	c	c	c	c	c	c		Sarthe Inglang 811
c	c	c	c	c	b	b	c	c	c	c	c	b	b	c	c		Sarthe Phura 812
																	Wophong Tokbi Gaon 813
c	b	c	c	b	b	b	b	b	b	b	b	b	b	b	b		Phumen Ingti 814
c	b	c	c	b	b	b	b	b	b	b	b	b	b	b	b		Sarpo Rongpi 815
c	b	c	c	b	b	b	b	b	b	b	b	b	b	b	b		Chingthong Tokbi 816

Sr.No.	Name of Village	Number of Non-Government Medical Amenities available.							Availability of drinking water - Yes / No							Availability of toilet & others Yes / No				
		Charitable non Govt. hospital/Nursing home.	Medical practitioner with MBBS Degree	Medical practitioner with other degree	Medical practitioner with no degree	Traditional practitioner and faith healer.	Medicine Shop	Others	Tap water (Treated/Untreated)	Well water (Covered / Uncovered well)	Hand Pump	Tube wells / Bore well	Spring	River / Canal	Tank / Pond / Lake	Others	Community toilet including bath.	Community toilet excluding bath.	Rural sanitary mart or sanitary hardware outlet available near the village.	Community bio- gas or recycle of waste for productive use.
1	2	32	33	34	35	36	37	38	39	40	41	42	43	44	45	46	47	48	49	50
792	Langtuk Rongpi	0	0	0	0	0	0	0	No	Yes	No	No	No	No	No	No	No	No	No	No
793	Monsing Teron	0	0	0	0	0	0	0	Yes	Yes	No	No	No	No	Yes	No	No	No	No	No
794	Rajen Teron	0	0	0	0	0	0	0	No	Yes	No	No	No	No	No	No	No	No	No	No
795	Rackchom Terang	0	0	0	0	0	0	0	No	Yes	No	No	No	No	No	No	No	No	No	No
796	Dikoi Terang	0	0	0	0	0	0	0	No	Yes	Yes	No	No	No	No	No	No	No	No	No
797	Desoi Ronghang																			
798	Longki Bey																			
799	Bina Phonglosa																			
800	Hemai Timung	0	0	0	0	0	0	0	No	Yes	No	No	No	No	No	No	No	No	No	No
801	Biren Teron	0	0	0	0	0	0	0	No	Yes	No	No	No	No	No	No	No	No	No	No
802	Birik Timung	0	0	0	0	0	0	0	No	Yes	No	No	No	No	No	No	No	No	No	No
803	Dok Ronghang (Sarsing)	0	0	0	0	0	0	0	No	Yes	No	No	No	No	No	No	No	No	No	No
804	Chondro Rongphar Gaon	0	0	0	0	0	0	0	No	No	Yes	No	No	No	No	No	No	No	No	No
805	Sokme Horen Terang	0	0	0	0	0	0	0	No	No	Yes	No	No	No	No	No	No	No	No	No
806	Sarmen Hanse (Rongali)	0	0	0	0	0	0	0	Yes	Yes	No	No	No	No	No	No	No	No	No	No
807	Sarmen Hanse (Rongali)	0	0	0	0	0	0	0	Yes	Yes	Yes	Yes	No	No	No	No	No	No	No	No
808	Kehai Bey	0	0	0	0	0	0	0	No	Yes	No	No	No	No	No	No	No	No	No	No
809	Kangram Timung	0	0	0	0	0	0	0	No	Yes	No	No	No	No	No	No	No	No	No	No
810	Longki Bey Gaon	0	0	0	0	0	0	0	No	Yes	No	No	No	No	No	No	No	No	No	No
811	Sarthe Ingleng	0	0	0	0	0	0	0	No	Yes	No	No	No	No	No	No	No	No	No	No
812	Sarthe Phura	0	0	0	0	0	0	0	No	Yes	No	No	No	No	No	No	No	No	No	No
813	Wophong Tokbi Gaon																			
814	Phumen Ingti	0	0	0	0	0	0	0	No	Yes	No	No	No	No	No	No	No	No	No	No
815	Sarpo Rongpi	0	0	0	0	0	0	0	No	Yes	No	No	No	No	No	No	No	No	No	No
816	Chingthong Tokbi	0	0	0	0	0	0	0	No	Yes	No	No	No	No	No	No	No	No	No	No

Communication and transport facilities (If amenities available code -Yes is given except for Village Pin Code ,If not available within the village , the distance range code viz; a for < 5 Kms, b for 5-10 Kms and c for 10+ kms of nearest place where facility is available is given).																	Name of Village	Serial Number
Post office(PO)	Sub post office (SPO)	Post & Telegraph office (P&TO)	Village Pin Code	Telephones (Land lines)	Public call office (PCO)	Mobile phone coverage	Internet cafes/ Common service centre (CSC)	Private courier facility	Bus service (Public & Private)	Railway stations	Auto/Modified Autos	Taxis and Vans	Tractors	Cycle-pulled rickshaws(Manual & Machine driven)	Carts driven by animals	Sea /River ferry service		
51	52	53	54	55	56	57	58	59	60	61	62	63	64	65	66	67	2	1
b	c	b		b	b	b	c	c	Yes	b	b	b	a	a	a	b	Langtuk Rongpi	792
a	a	c		a	a	c	a	a	Yes	a	a	a	b	a	a	a	Monsing Teron	793
a	a	c		a	a	Yes	c	a	Yes	c	a	a	b	a	a	a	Rajen Teron	794
a	a	c		a	a	c	c	a	Yes	c	a	a	a	a	b	b	Rackchom Terang	795
b	b	c		b	b	c	c	a	Yes	c	a	a	a	a	a	a	Dikoi Terang	796
																	Desoi Ronghang	797
																	Longki Bey	798
																	Bina Phonglosa	799
b	b	c		b	b	c	c	b	Yes	c	b	b	a	a	a	a	Hemai Timung	800
b	b	b		b	b	c	c	b	Yes	b	b	b	b	b	b	b	Biren Teron	801
b	b	b		b	b	Yes	c	b	b	c	b	b	b	a	a	c	Birik Timung	802
c	c	c		c	c	c	c	c	Yes	c	c	c	a	a	a	c	Dok Ronghang (Sarsing)	803
b	b	c		b	b	c	c	b	Yes	b	b	b	a	a	b	c	Chondro Rongphar Gaon	804
b	c	b		b	b	c	c	c	Yes	c	a	b	a	a	b	c	Sokme Horen Terang	805
b	b	c		b	b	c	c	b	Yes	c	b	b	a	a	a	c	Sarmen Hanse (Rongali)	806
b	b	c		b	b	c	c	b	Yes	c	b	b	Yes	a	Yes	c	Sarmen Hanse (Rongali)	807
b	b	c		b	b	c	c	c	Yes	c	b	b	b	a	a	c	Kehai Bey	808
c	c	c		c	c	c	c	c	Yes	c	b	c	c	b	a	c	Kangram Timung	809
c	c	c		c	c	c	c	c	Yes	c	c	c	a	b	a	b	Longki Bey Gaon	810
c	a	c	782470	c	c	c	c	c	c	c	c	c	c	c	c	c	Sarthe Ingleng	811
b	b	c		b	b	c	c	b	Yes	c	b	b	a	b	b	c	Sarthe Phura	812
																	Wophong Tokbi Gaon	813
b	b	b		b	b	b	b	b	Yes	b	b	b	a	b	a	b	Phumen Ingti	814
b	b	b		b	b	b	b	b	Yes	b	b	b	a	b	b	b	Sarpo Rongpi	815
b	b	b	782460	b	b	b	b	b	b	b	b	b	b	b	b	a	Chingthong Tokbi	816

Sr.No.	Name of Village	Village connected to highways,village roads, banks & credit societies (If amenities available code -Yes is given, If not available within the village , the distance range code viz; a for < 5 Kms, b for 5-10 Kms and c for 10+ kms of nearest place where facility is available is given).												Availability of misc within the village , 1 kms of nearest place			
		Connected to national highway(NH)	Connected to state highway(SH)	Connected to major district road (MDR)	Connected to others district road	Pucca roads	Kutchcha roads	Water bounded macadam(WBM) roads	Navigable waterway (river/canal)(NW)	Footpaths (FP)	Commercial & Co-operative Banks	ATM	Agricultural Credit Societies	Self-Help Group (SHG)	Public distribution system (PDS) shop	Mandis / Regular market	Weekly Haat
1	2	68	69	70	71	72	73	74	75	76	77	78	79	80	81	82	83
792	Langtuk Rongpi	a	Yes	Yes	Yes	b	Yes	a	a	Yes	b	c	b	a	a	a	a
793	Monsing Teron	a	a	Yes	Yes	b	Yes	a	a	Yes	a	c	a	a	a	a	a
794	Rajen Teron	a	Yes	Yes	Yes	b	Yes	a	a	Yes	b	c	b	a	b	b	b
795	Rackchom Terang	a	Yes	Yes	Yes	b	Yes	a	a	Yes	b	c	b	a	a	a	a
796	Dikoi Terang	b	b	Yes	Yes	b	Yes	a	a	Yes	b	b	b	a	b	b	b
797	Desoi Ronghang																
798	Longki Bey																
799	Bina Phonglosa																
800	Hemai Timung	a	Yes	Yes	Yes	b	Yes	a	a	Yes	b	c	b	a	b	b	b
801	Biren Teron	a	a	Yes	Yes	b	Yes	a	a	Yes	a	c	a	Yes	a	a	a
802	Birik Timung	b	b	b	Yes	b	Yes	a	a	Yes	c	c	c	a	b	b	a
803	Dok Ronghang (Sarsing)	a	a	Yes	Yes	b	Yes	a	a	Yes	b	c	b	Yes	b	b	b
804	Chondro Rongphar Gaon	a	Yes	Yes	Yes	b	Yes	a	a	Yes	c	c	c	a	c	a	a
805	Sokme Horen Terang	a	a	Yes	Yes	b	Yes	a	a	Yes	c	c	c	a	c	c	b
806	Sarmen Hanse (Rongali)	a	b	Yes	Yes	b	Yes	a	a	Yes	c	c	c	a	b	c	b
807	Sarmen Hanse (Rongali)	a	b	Yes	Yes	b	Yes	a	a	Yes	c	c	c	c	c	c	c
808	Kehai Bey	a	a	Yes	Yes	a	Yes	c	a	Yes	c	c	c	b	b	c	a
809	Kangram Timung	a	c	Yes	Yes	b	Yes	c	c	Yes	c	c	c	b	c	c	c
810	Longki Bey Gaon	a	c	Yes	Yes	b	Yes	c	c	Yes	c	c	c	b	b	c	b
811	Sarthe Ingleng	c	c	c	c	c	c	c	c	Yes	c	c	c	b	b	b	b
812	Sarthe Phura	a	b	Yes	b	b	Yes	c	c	Yes	c	c	c	c	c	c	c
813	Wophong Tokbi Gaon																
814	Phumen Ingti	b	a	Yes	Yes	b	Yes	b	b	Yes	c	b	c	a	a	c	a
815	Sarpo Rongpi	c	b	Yes	Yes	b	Yes	b	b	Yes	c	b	c	Yes	a	c	a
816	Chingthong Tokbi	c	b	a	a	b	Yes	b	b	Yes	b	b	b	a	b	b	b

miscellaneous facilities (If amenities available code -Yes is given, If not available the distance range code viz; a for < 5 Kms, b for 5-10 Kms and c for 10+ kms where facility is available is given).

84	85	86	87	88	89	90	91	92	93	94	95	96	97	Name of Village	Serial Number
c	b	b	b	b	b	b	c	c	c	c	a	c	c	Langtuk Rongpi	792
c	Yes	Yes	b	Yes	a	Yes	c	c	c	c	a	Yes	c	Monsing Teron	793
c	Yes	Yes	b	b	a	a	c	c	c	c	a	c	c	Rajen Teron	794
c	b	b	b	b	a	a	c	c	c	c	a	c	c	Rackchom Terang	795
b	b	b	b	b	b	b	c	c	c	c	b	c	c	Dikoi Terang	796
														Desoi Ronghang	797
														Longki Bey	798
														Bina Phonglosa	799
c	b	b	b	b	b	b	c	c	c	c	b	c	c	Hemai Timung	800
c	b	b	b	b	b	c	c	c	c	c	a	c	c	Biren Teron	801
c	b	Yes	b	b	b	c	c	c	c	c	b	c	c	Birik Timung	802
c	b	b	b	b	b	c	c	c	c	c	c	c	c	Dok Ronghang (Sarsing)	803
c	b	b	a	b	b	b	c	c	c	c	b	Yes	c	Chondro Rongphar Gaon	804
c	b	a	a	a	b	c	c	c	c	c	b	c	c	Sokme Horen Terang	805
c	c	a	a	a	b	b	c	c	c	c	b	c	c	Sarmen Hanse (Rongali)	806
c	c	a	a	a	b	b	c	c	c	c	b	b	c	Sarmen Hanse (Rongali)	807
c	c	a	a	a	c	c	c	c	c	c	b	c	c	Kehai Bey	808
c	c	a	a	a	c	c	c	c	c	c	c	b	c	Kangram Timung	809
c	c	a	a	a	c	c	c	c	c	c	c	b	c	Longki Bey Gaon	810
c	c	a	a	a	c	c	c	c	c	c	c	b	c	Sarthe Ingleng	811
c	c	a	a	b	c	b	c	a	c	c	b	b	c	Sarthe Phura	812
														Wophong Tokbi Gaon	813
b	c	b	a	b	c	b	b	b	b	b	b	b	b	Phumen Ingti	814
b	b	b	b	b	c	b	b	b	b	b	a	b	b	Sarpo Rongpi	815
b	b	b	b	b	b	b	b	b	b	b	b	b	b	Chingthong Tokbi	816

Sr.No.	Name of Village	Availability of electricity (Yes/No)				Land Use								
						Nearest Town	Area under different types of land use decimal place)							
		Power Supply for Domestic Use (ED)	Power Supply for Agricultural Use (EAG)	Power Supply for Commercial Use (EC)	Power Supply for All Uses (EA)	Name	Distance range code i.e. a for < 5 Kms, b for 5-10 Kms and c for 10+ kms .	Forests	Area under Non-agricultural Uses	Barren and Un-cultivable land	Permanent Pastures and Other Grazing Lands	Land Under Miscellaneous Tree Crops etc.	Culturable Waste Land	
98	99	100	101	102	103	104	105	106	107	108	109			
792	Langtuk Rongpi	No	No	No	No	DIPHU	c	5	1	0	6	1	1	
793	Monsing Teron	Yes	No	No	No	DIPHU	c	9	5	3	35	10	7	
794	Rajen Teron	Yes	No	No	No	DIPHU	c	6	6	1	30	2	2	
795	Rackchom Terang	No	No	No	No	DIPHU	c	3	2	0	9	1	2	
796	Dikoi Terang	No	No	No	No	DIPHU	c	7	4	2	17	4	1	
797	Desoi Ronghang					DIPHU	c	0	6	2	10	2	0	
798	Longki Bey							7	4	2	8	3	1	
799	Bina Phonglosa					DIPHU	c	2	5	2	12	4	3	
800	Hemai Timung	No	No	No	No	DIPHU	c	9	7	5	18	5	3	
801	Biren Teron	No	No	No	No	DIPHU	c	4	9	2	17	4	2	
802	Birik Timung	Yes	No	No	No	DIPHU	c	12	13	5	32	8	4	
803	Dok Ronghang (Sarsing)	No	No	No	No	DIPHU	c	6	5	2	33	6	2	
804	Chondro Rongphar Gaon	No	No	No	No	DIPHU	c	6	4	1	26	2	3	
805	Sokme Horen Terang	No	No	No	No	DIPHU	c	0	5	2	0	27	0	
806	Sarmen Hanse (Rongali)	No	No	No	No	DIPHU	c	9	7	2	36	8	4	
807	Sarmen Hanse (Rongali)	No	No	No	No	DIPHU	c	4	3	1	25	5	2	
808	Kehai Bey	No	No	No	No	DIPHU	c	2	2	0	5	2	0	
809	Kangram Timung	No	No	No	No	DIPHU	c	0	0	0	5	1	0	
810	Longki Bey Gaon	No	No	No	No	DIPHU	c	0	10	0	0	10	0	
811	Sarthe Ingleng	Yes	No	No	No	DISPHU	c	0	20	18	15	22	25	
812	Sarthe Phura	No	No	No	No	DIPHU	c	0	5	0	0	10	5	
813	Wophong Tokbi Gaon					DIPHU	b	0	10	0	0	10	5	
814	Phumen Ingti	No	No	No	No	DIPHU	b	0	5	0	0	10	5	
815	Sarpo Rongpi	No	No	No	No	DIPHU	b	0	10	0	20	15	0	
816	Chingthong Tokbi	No	No	No	No	DIPHU	b	0	5	0	0	8	0	

Land Use (in hectares rounded up to one										Area irrigated by source (in hectare).			Name of three most important commodities manufactured			Name of Village	Serial Number
Fallow lands other than current fallows	Current Fallows	Net Area Sown	Total Irrigated Land Area	Total Un-irrigated Land Area	Canals (C)	Wells/Tube-wells(W/TW)	Tanks/Lakes(T/L)	Water Falls(WF)	Others(O)	First	Second	Third					
110	111	112	113	114	115	116	117	118	119	120	121	122	2	1			
0	0	0	0	0	0	0	0	0	0				Langtuk Rongpi	792			
0	0	0	0	0	0	0	0	0	0				Monsing Teron	793			
0	0	0	0	0	0	0	0	0	0				Rajen Teron	794			
0	0	0	0	0	0	0	0	0	0				Rackchom Terang	795			
0	0	0	0	0	0	0	0	0	0				Dikoi Terang	796			
0	0	0	0	0	0	0	0	0	0				Desoi Ronghang	797			
0	0	0	0	0	0	0	0	0	0				Longki Bey	798			
0	0	0	0	0	0	0	0	0	0				Bina Phonglosa	799			
0	0	0	0	0	0	0	0	0	0				Hemai Timung	800			
0	0	0	0	0	0	0	0	0	0				Biren Teron	801			
0	0	0	0	0	0	0	0	0	0				Birik Timung	802			
0	0	0	0	0	0	0	0	0	0				Dok Ronghang (Sarsing)	803			
0	0	0	0	0	0	0	0	0	0				Chondro Rongphar Gaon	804			
0	0	12	0	12	0	0	0	0	0				Sokme Horen Terang	805			
0	0	0	0	0	0	0	0	0	0				Sarmen Hanse (Rongali)	806			
0	0	17	0	17	0	0	0	0	0				Sarmen Hanse (Rongali)	807			
0	0	6	0	6	0	0	0	0	0				Kehai Bey	808			
0	0	3	0	3	0	0	0	0	0				Kangram Timung	809			
5	0	10	0	10	0	0	0	0	0				Longki Bey Gaon	810			
20	25	15	0	15	0	0	0	0	0				Sarthe Inglen	811			
0	0	5	0	5	0	0	0	0	0				Sarthe Phura	812			
0	0	15	0	15	0	0	0	0	0				Wophong Tokbi Gaon	813			
0	0	15	0	15	0	0	0	0	0				Phumen Ingti	814			
20	0	0	0	0	0	0	0	0	0				Sarpo Rongpi	815			
0	0	9	0	9	0	0	0	0	0				Chingthong Tokbi	816			

Sr.No.	Name of Village	Location code no.	Total area of the village (in hectares rounded up to one decimal place)	Total population (2011 census)	Number of households (2011 census)	Number of educational amenities available. (in the village , the distance range code viz; a for 0-5 Kms and c for 10+ kms of nearest place where available is given).									
						Pre-Primary school (PP)	Primary school (P)	Middle school (M)	Secondary School (S)	Senior Secondary school (SS)	Degree college of arts science & commerce (ASC)	Engineering college(EC)	Medical college (MC)	Management institute (MI)	
1	2	3	4	5	6	7	8	9	10	11	12	13	14	15	
817	Sikari Tisso	296510	11	98	20	a	a	b	b	b	b	c	c	c	
818	Khoya Sing Teron	296511	3	78	16	a	a	b	b	b	b	c	c	c	
819	Sing Teron Gaon	296512	15	161	30	a	a	b	b	b	b	c	c	c	
820	Chephong Barim	296513	19	263	46	a	a	b	b	b	b	c	c	c	
821	Rangsena Alum	296514	3	0	0										
822	Hemari Tisso	296515	4	113	23	a	a	b	b	b	b	c	c	c	
823	Welson Bongrung	296516	5	123	22	a	a	b	b	b	b	c	c	c	
824	Bura Tisso	296517	26	98	21	a	b	b	b	c	b	c	c	c	
825	Rongtheso	296518	7	223	52	a	c	b	c	c	c	c	c	c	
826	Taralangso (W) (Longki Ronghang)	296519	55	397	69	a	1	c	b	b	b	c	c	c	
827	Baliram Terang	296520	10	115	26	a	a	c	b	a	a	c	c	c	
828	Rongpi Ritlo	296521	2	0	0										
829	Probhu Rongpi	296522	3	0	0										
830	Plimplamlangso	296523	5	380	76	a	1	b	b	b	b	c	c	c	
831	Rameswar Enghi	296524	3	256	54	a	a	b	b	b	b	c	c	c	
832	Monsing Kramsa (Mondol)	296525	50	0	0										
833	Gita Ashram	296526	4	176	41	a	a	b	b	b	b	c	c	c	
834	Sonsing Timung	296527	22	167	38	a	a	b	b	b	b	c	c	c	
835	Rongturbong	296528	8	203	47	a	a	a	a	a	a	c	c	c	
836	Rongmindar	296529	5	86	15	a	a	a	a	a	a	c	c	c	
837	Rongchesong	296530	4	118	24	a	a	a	b	a	a	c	c	c	
838	Ser Malong	296531	3	121	26	a	a	a	a	a	a	c	c	c	
839	Mensing Kramsa	296532	4	118	28	a	a	b	b	b	b	c	c	c	
840	Pensing Teron	296533	3	33	8	a	a	b	b	b	b	c	c	c	
841	Thengkur Tisso	296534	4	97	20	a	a	b	b	b	b	c	c	c	

(If not available within for < 5 Kms, b for 5-10 ere facility is					Number of Medical Amenities available. (If not available within the village , the distance range code viz; a for < 5 Kms, b for 5-10 Kms and c for 10+ kms of nearest place where facility is available is given).										Name of Village	Serial Number	
Polytechnic (Pt)	Vocational training school /ITI	Non-formal training centre (NFTC)	Special school for disabled (SSD)	Others (specify)	Community health centre (CHC)	Primary health centre (PHC)	Primary health sub centre (PHS)	Maternity and child welfare centre (MCW)	T.B. clinic (TBC)	Hospital-allopathic (HA)	Hospital-alternative medicine (HO)	Dispensary (D)	Veterinary hospital (VH)	Mobile health clinic (MHC)			Family welfare centre (FWC)
16	17	18	19	20	21	22	23	24	25	26	27	28	29	30	31	2	1
c	b	c	c	b	b	b	b	b	b	b	b	b	b	b	b	Sikari Tisso	817
c	b	c	c	b	b	b	b	b	b	b	b	b	b	b	b	Khoya Sing Teron	818
c	b	c	c	b	b	b	b	b	b	b	b	b	b	b	b	Sing Teron Gaon	819
c	b	b	c	b	b	b	b	b	b	b	b	b	b	b	b	Chephong Barim	820
																Rangseno Alum	821
c		c	c	b	b	b	b	b	b	b	b	b	b	b	b	Hemari Tisso	822
c	b	c	c	b	b	b	b	b	b	b	b	b	b	b	b	Welson Bongrung	823
c	c	c	c	c	c	c	c	c	c	c	c	c	c	c	c	Bura Tisso	824
c	c	c	c	c	c	c	c	c	c	c	c	c	c	c	c	Rongtheso	825
b	c	c	c	b	b	b	b	b	b	b	b	b	b	b	b	Taralangso (W) (Longki Ronghang)	826
c	a	c	c	a	a	a	a	a	a	a	a	a	a	a	a	Baliram Terang	827
																Rongpi Ritlo	828
																Probhu Rongpi	829
c	b	c	c	b	b	b	b	b	b	b	b	b	b	b	b	Plimplalangso	830
c	b	c	c	b	b	b	b	b	b	b	b	b	b	b	b	Rameswar Enghi	831
																Monsing Kramsa (Mondol)	832
c	b	c	c	b	a	b	b	b	b	b	b	b	b	b	b	Gita Ashram	833
c	b	b	c	b	b	b	b	b	b	b	b	b	b	b	b	Sonsing Timung	834
c	b	c	c	a	a	a	a	a	a	a	a	a	a	a	a	Rongturbong	835
c	c	c	a	a	a	a	a	a	a	a	a	a	a	a	a	Rongmindar	836
c	a	c	c	a	a	a	a	a	a	a	a	a	a	a	a	Rongchesong	837
c	a	c	c	a	a	a	a	a	a	a	a	a	a	a	a	Ser Malong	838
c	b	c	c	b	b	b	b	b	b	b	b	b	b	b	b	Mensing Kramsa	839
c	b	c	b	b	b	b	b	b	b	b	b	b	b	b	b	Pensing Teron	840
c	b	c	c	c	b	b	b	b	b	b	b	b	b	b	b	Thengkur Tisso	841

Sr.No.	Name of Village	Number of Non-Government Medical Amenities available.							Availability of drinking water - Yes / No							Availability of toilet & others Yes / No				
		Charitable non Govt. hospital/Nursing home.	Medical practitioner with MBBS Degree	Medical practitioner with other degree	Medical practitioner with no degree	Traditional practitioner and faith healer.	Medicine Shop	Others	Tap water (Treated/Untreated)	Well water (Covered / Uncovered well)	Hand Pump	Tube wells / Bore well	Spring	River / Canal	Tank / Pond / Lake	Others	Community toilet including bath.	Community toilet excluding bath.	Rural sanitary mart or sanitary hardware outlet available near the village.	Community bio- gas or recycle of waste for productive use.
1	2	32	33	34	35	36	37	38	39	40	41	42	43	44	45	46	47	48	49	50
817	Sikari Tisso	0	0	0	0	0	0	0	No	Yes	No	No	No	No	Yes	No	No	No	No	No
818	Khoya Sing Teron	0	0	0	0	0	0	0	No	Yes	No	No	No	No	No	No	No	No	No	No
819	Sing Teron Gaon	0	0	0	0	0	0	0	No	Yes	No	No	No	No	Yes	No	No	No	No	No
820	Chephong Barim	0	0	0	0	0	0	0	No	Yes	No	No	No	No	Yes	No	No	No	No	No
821	Rangsena Alum																			
822	Hemari Tisso	0	0	0	0	0	0	0	No	Yes	No	No	No	No	No	No	No	No	No	No
823	Welson Bongrung	0	0	0	0	0	0	0	No	Yes	No	No	No	No	No	No	No	No	No	No
824	Bura Tisso	0	0	0	0	0	0	0	No	Yes	No	No	No	No	No	No	No	No	No	No
825	Rongtheso	0	0	0	0	0	0	0	No	Yes	No	No	No	No	No	No	No	No	No	No
826	Taralangso (W) (Longki Ronghang)	0	0	0	0	0	0	0	No	Yes	No	No	No	No	No	No	No	No	No	No
827	Baliram Terang	0	0	0	0	0	0	0	No	Yes	No	No	No	No	No	No	No	No	No	No
828	Rongpi Ritlo																			
829	Probhu Rongpi																			
830	Plimplamlangso	0	0	0	0	0	0	0	Yes	Yes	Yes	No	No	No	No	No	No	No	No	No
831	Rameswar Enghi	0	0	0	0	0	0	0	No	Yes	Yes	No	No	No	No	No	No	No	No	No
832	Monsing Kramsa (Mondol)																			
833	Gita Ashram	0	0	0	0	0	0	0	No	Yes	No	No	No	No	No	No	No	No	No	No
834	Sonsing Timung	0	0	0	0	0	0	0	No	Yes	No	No	No	No	No	No	No	No	No	No
835	Rongturbong	0	0	0	0	0	0	0	Yes	Yes	No	No	No	No	No	No	No	No	No	No
836	Rongmindar	0	0	0	0	0	0	0	No	Yes	No	No	No	No	No	No	No	No	No	No
837	Rongchesong	0	0	0	0	0	0	0	No	Yes	No	No	No	No	No	No	No	No	No	No
838	Ser Malong	0	0	0	0	0	0	0	No	Yes	No	No	No	No	No	No	No	No	No	No
839	Mensing Kramsa	0	0	0	0	0	0	0	No	Yes	No	No	No	No	No	No	No	No	No	No
840	Pensing Teron	0	0	0	0	0	0	0	No	Yes	No	No	No	No	No	No	No	No	No	No
841	Thengkur Tisso	0	0	0	0	0	0	0	No	Yes	No	No	No	No	No	No	No	No	No	No

Communication and transport facilities (If amenities available code -Yes is given except for Village Pin Code ,If not available within the village , the distance range code viz; a for < 5 Kms, b for 5-10 Kms and c for 10+ kms of nearest place where facility is available is given).																	Name of Village	Serial Number	
Post office(PO)	Sub post office (SPO)	Post & Telegraph office (P&TO)	Village Pin Code	Telephones (Land lines)	Public call office (PCO)	Mobile phone coverage	Internet cafes/ Common service centre (CSC)	Private courier facility	Bus service (Public & Private)	Railway stations	Auto/Modified Autos	Taxis and Vans	Tractors	Cycle-pulled rickshaws(Manual & Machine driven)	Carts driven by animals	Sea /River ferry service			
51	52	53	54	55	56	57	58	59	60	61	62	63	64	65	66	67	2	1	
b	b	b	782460	b	b	b	b	b	b	b	b	b	b	b	b	b		Sikari Tisso	817
b	b	b	782460	b	b	b	b	b	b	b	b	b	b	b	b	c		Khoya Sing Teron	818
b	b	b	782460	b	b	b	b	b	b	b	b	b	b	b	b	c		Sing Teron Gaon	819
b	b	b	782460	b	b	b	b	b	b	b	b	b	b	b	a	c		Chephong Barim	820
																		Rangsena Alum	821
b	b	b	782460	b	b	b	b	b	b	b	b	b	b	b	b	c		Hemari Tisso	822
b	b	b	782460	b	b	b	b	b	b	b	b	b	b	b	b	c		Welson Bongrung	823
c	c	c		c	c	c	c	c	c	c	c	c	c	c	c	c		Bura Tisso	824
c	c	c	782460	c	c	c	c	c	c	c	c	c	c	c	c	c		Rongtheso	825
b	b	b		b	b	b	b	b	b	b	b	b	b	b	b	b		Taralangso (W) (Longki Ronghang)	826
a	a	a	782460	a	a	a	a	a	a	a	a	a	a	a	a	c		Baliram Terang	827
																		Rongpi Ritlo	828
																		Probhu Rongpi	829
b	b	b	782460	b	b	b	b	b	b	b	b	b	b	b	b	b		Plimplalangso	830
b	b	b	782460	b	b	b	b	b	b	b	b	b	b	b	b	c		Rameswar Enghi	831
																		Monsing Kramsa (Mondol)	832
b	b	b	782460	b	b	b	b	b	Yes	b	b	b	b	b	b	c		Gita Ashram	833
b	b	b	782460	b	b	b	b	b	b	b	b	b	b	b	b	c		Sonsing Timung	834
a	a	a	782460	a	a	a	a	a	a	a	a	a	a	a	a	c		Rongturbong	835
a	a	a	782460	a	a	a	a	a	a	a	a	a	a	a	a	c		Rongmindar	836
a	a	a	782460	a	a	a	a	a	a	a	a	a	a	a	a	c		Rongchesong	837
a	a	a	782460	a	a	a	a	a	a	a	a	a	a	a	a	c		Ser Malong	838
b	b	b	782460	b	b	b	b	b	b	b	b	b	b	b	b	c		Mensing Kramsa	839
b	b	b	782460	b	b	b	b	b	b	b	b	b	b	b	b	c		Pensing Teron	840
b	b	b	782460	b	b	b	b	b	b	b	b	b	b	b	b	c		Thengkur Tisso	841

Sr.No.	Name of Village	Village connected to highways,village roads, banks & credit societies (If amenities available code -Yes is given, If not available within the village , the distance range code viz; a for < 5 Kms, b for 5-10 Kms and c for 10+ kms of nearest place where facility is available is given).												Availability of misc within the village , 1 kms of nearest place						
		Connected to national highway(NH)	Connected to state highway(SH)	Connected to major district road (MDR)	Connected to others district road	Pucca roads	Kutchcha roads	Water bounded macadam(WBM) roads	Navigable waterway (river/canal)(NW)	Footpaths (FP)	Commercial & Co-operative Banks	ATM	Agricultural Credit Societies	Self-Help Group (SHG)	Public distribution system (PDS) shop	Mandis / Regular market	Weekly Haat			
1	2	68	69	70	71	72	73	74	75	76	77	78	79	80	81	82	83			
817	Sikari Tisso	c	b	b	Yes	b	Yes	b	b	Yes	c	b	c	a	c	a	a			
818	Khoya Sing Teron	c	b	b	Yes	b	Yes	b	b	Yes	b	b	b	a	b	b	b			
819	Sing Teron Gaon	c	b	b	Yes	b	b	b	b	Yes	b	b	b	a	b	b	b			
820	Chephong Barim	c	b	b	Yes	b	Yes	b	b	Yes	c	b	c	b	c	c	c			
821	Rangseno Alum																			
822	Hemari Tisso	c	b	a	Yes	b	Yes	b	b	Yes	c	b	c	b	b	b	b			
823	Welson Bongrung	c	b	a	Yes	a	Yes	b	b	Yes	c	b	c	a	c	c	c			
824	Bura Tisso	b	c	c	b	b	Yes	c	c	Yes	c	c	c	a	c	c	c			
825	Rongtheso	c	c	c	Yes	c	Yes	c	c	Yes	c	c	c	a	b	b	b			
826	Taralangso (W) (Longki Ronghang)	c	b	b	Yes	a	Yes	a	b	Yes	c	b	c	a	c	c	a			
827	Baliram Terang	c	a	a	Yes	a	Yes	b	c	Yes	c	a	c	a	b	c	a			
828	Rongpi Ritlo																			
829	Probhu Rongpi																			
830	Plimplamlangso	c	b	b	Yes	a	Yes	b	b	Yes	c	b	c	a	b	a	b			
831	Rameswar Enghi	c	b	b	Yes	a	Yes	b	b	Yes	c	b	c	a	b	c	b			
832	Monsing Kramsa (Mondol)																			
833	Gita Ashram	c	b	Yes	Yes	a	Yes	b	b	Yes	c	b	c	Yes	c	c	c			
834	Sonsing Timung	c	b	b	Yes	b	a	b	a	Yes	b	c	b	b	b	b	b			
835	Rongturbong	c	a	a	Yes	a	Yes	a	Yes	Yes	c	a	c	Yes	b	b	a			
836	Rongmindar	c	a	a	a	b	Yes	a	c	Yes	c	a	c	Yes	c	c	a			
837	Rongchesong	c	a	a	Yes	a	a	a	a	Yes	a	a	a	Yes	Yes	a	Yes			
838	Ser Malong	c	a	a	Yes	a	Yes	a	a	Yes	a	a	a	Yes	Yes	a	Yes			
839	Mensing Kramsa	c	b	b	Yes	a	Yes	a	a	Yes	a	b	a	Yes	Yes	a	Yes			
840	Pensing Teron	c	b	b	b	a	Yes	a	a	b	c	b	c	a	a	a	a			
841	Thengkur Tisso	c	b	b	b	a	Yes	b	b	Yes	c	b	c	Yes	c	b	b			

miscellaneous facilities (If amenities available code -Yes is given, If not available the distance range code viz; a for < 5 Kms, b for 5-10 Kms and c for 10+ kms where facility is available is given).

84	85	86	87	88	89	90	91	92	93	94	95	96	97	Name of Village	Serial Number
b	b	b	b	b	b	b	b	b	b	b	b	b	b	Sikari Tisso	817
b	b	b	b	c	b	b	b	b	b	b	b	b	b	Khoya Sing Teron	818
b	b	b	b	b	b	b	b	b	b	b	b	b	b	Sing Teron Gaon	819
b	b	b	b	b	b	b	b	b	b	b	b	b	b	Chephong Barim	820
														Rangsena Alum	821
b	b	b	b	b	b	b	b	b	b	b	b	b	b	Hemari Tisso	822
b	b	b	b	b	b	b	b	b	b	b	b	b	b	Welson Bongrung	823
c	c	c	c	c	c	c	c	c	c	c	c	a	b	Bura Tisso	824
c	c	c	c	c	c	c	c	c	c	c	c	c	b	Rongtheso	825
a	b	a	Yes	b	a	b	a	a	a	a	c	b	b	Taralangso (W) (Longki Ronghang)	826
a	b	a	a	b	a	b	a	a	a	a	a	b	a	Baliram Terang	827
														Rongpi Ritlo	828
														Probhu Rongpi	829
b	b	b	b	b	b	b	b	b	b	b	b	b	b	Plimplalangso	830
b	b	b	b	b	b	b	b	b	b	b	b	b	b	Rameswar Enghi	831
														Monsing Kramsa (Mondol)	832
b	b	b	b	a	b	b	b	b	b	b	b	b	b	Gita Ashram	833
b	b	b	b	b	b	b	b	b	b	b	b	b	b	Sonsing Timung	834
a	a	a	a	a	a	a	a	a	a	a	a	a	b	Rongturbong	835
a	a	a	a	a	a	a	a	a	a	a	a	a	b	Rongmindar	836
a	a	a	a	a	a	a	a	a	a	a	a	a	b	Rongchesong	837
a	a	a	a	a	a	a	a	a	a	a	a	a	b	Ser Malong	838
b	b	b	b	b	b	b	b	b	b	a	b	b	b	Mensing Kramsa	839
b	a	a	a	a	b	b	b	b	b	b	b	b	b	Pensing Teron	840
b	b	b	b	b	b	b	b	b	b	b	b	b	b	Thengkur Tisso	841

Sr.No.	Name of Village	Availability of electricity (Yes/No)				Land Use								
						Nearest Town		Area under different types of land use decimal place)						
		Power Supply for Domestic Use (ED)	Power Supply for Agricultural Use (EAG)	Power Supply for Commercial Use (EC)	Power Supply for All Uses (EA)	Name	Distance range code i.e. a for < 5 Kms, b for 5-10 Kms and c for 10+ kms .	Forests	Area under Non-agricultural Uses	Barren and Un-cultivable land	Permanent Pastures and Other Grazing Lands	Land Under Miscellaneous Tree Crops etc.	Culturable Waste Land	
98	99	100	101	102	103	104	105	106	107	108	109			
817	Sikari Tisso	No	No	No	No			0	0	8	0	3	0	
818	Khoya Sing Teron	Yes	No	No	No	DIPHU	b	0	3	0	0	0	0	
819	Sing Teron Gaon	No	No	No	No	DIPHU	b	0	5	0	7	3	0	
820	Chephong Barim	No	No	No	No	DIPHU	b	0	10	0	0	8	1	
821	Rangsena Alum					DIPHY	a	0	3	0	0	0	0	
822	Hemari Tisso	Yes	No	No	No	DIPHU	b	0	0	3	0	1	0	
823	Welson Bongrung	Yes	No	No	No	DIPHU	b	0	4	0	0	1	0	
824	Bura Tisso	No	No	No	No	DIPHU	c	2.4	2	2	2	3.6	10	
825	Rongtheso	Yes	No	No	No			1	1	1	1	2	1	
826	Taralangso (W) (Longki Ronghang)	Yes	No	No	No	DIPHU	b	5	5	5	4	6	5	
827	Baliram Terang	Yes	No	No	No	DIUPHU	a	0	7	0	0	2	1	
828	Rongpi Ritlo					DIPHU	a	0	2	0	0	0	0	
829	Probhu Rongpi					DIPHU	a	0	3	0	0	0	0	
830	Plimplamlangso	Yes	No	No	No	DIPHU	b	0	3	0	0	2	0	
831	Rameswar Enghi	Yes	No	No	No	DIPHU	b	0	3	0	0	0	0	
832	Monsing Kramsa (Mondol)					DIPHU	b	6	4	2	3	5	5	
833	Gita Ashram	Yes	No	No	No	DIPHU	b	0	3	0	0	1	0	
834	Sonsing Timung	Yes	No	No	No	DIPHU	b	0	13	0	7	2	0	
835	Rongturbong	Yes	No	No	No	DIPHU	a	0	8	0	0	0	0	
836	Rongmindar	Yes	No	No	No	DIPHU	a	0	3	0	0	2	0	
837	Rongchesong	Yes	No	No	No	DIPHU	a	0	3	0	1	0	0	
838	Ser Malong	Yes	No	No	No	DIPHU	a	0	3	0	0	0	0	
839	Mensing Kramsa	Yes	No	No	No	DIPPHU	b	0	3	0	0	1	0	
840	Pensing Teron	Yes	No	No	No	DIPHU	b	0	2	0	0	1	0	
841	Thengkur Tisso	Yes	No	No	No	DIPHU	b	0	3	0	0	1	0	

Land Use (in hectares rounded up to one										Name of three most important commodities manufactured			Name of Village	Serial Number
Area irrigated by source (in hectare).										First	Second	Third		
Fallow lands other than current fallows	Current Fallows	Net Area Sown	Total Irrigated Land Area	Total Un-irrigated Land Area	Canals (C)	Wells/Tube-wells(W/TW)	Tanks/Lakes(T/L)	Water Falls(WF)	Others(O)					
110	111	112	113	114	115	116	117	118	119	120	121	122	2	1
0	0	0	0	0	0	0	0	0	0				Sikari Tisso	817
0	0	0	0	0	0	0	0	0	0				Khoya Sing Teron	818
0	0	0	0	0	0	0	0	0	0				Sing Teron Gaon	819
0	0	0	0	0	0	0	0	0	0				Chephong Barim	820
0	0	0	0	0	0	0	0	0	0				Rangsenal Alum	821
0	0	0	0	0	0	0	0	0	0				Hemari Tisso	822
0	0	0	0	0	0	0	0	0	0				Welson Bongrung	823
2	2	0	0	0	0	0	0	0	0				Bura Tisso	824
0	0	0	0	0	0	0	0	0	0				Rongtheso	825
15	5	5	0	5	0	0	0	0	0				Taralangso (W) (Longki Ronghang)	826
0	0	0	0	0	0	0	0	0	0				Baliram Terang	827
0	0	0	0	0	0	0	0	0	0				Rongpi Ritlo	828
0	0	0	0	0	0	0	0	0	0				Probhu Rongpi	829
0	0	0	0	0	0	0	0	0	0				Plimplalangso	830
0	0	0	0	0	0	0	0	0	0				Rameswar Enghi	831
15	5	5	0	5	0	0	0	0	0				Monsing Kramsa (Mondol)	832
0	0	0	0	0	0	0	0	0	0				Gita Ashram	833
0	0	0	0	0	0	0	0	0	0				Sonsing Timung	834
0	0	0	0	0	0	0	0	0	0				Rongturbong	835
0	0	0	0	0	0	0	0	0	0				Rongmindar	836
0	0	0	0	0	0	0	0	0	0				Rongchesong	837
0	0	0	0	0	0	0	0	0	0				Ser Malong	838
0	0	0	0	0	0	0	0	0	0				Mensing Kramsa	839
0	0	0	0	0	0	0	0	0	0				Pensing Teron	840
0	0	0	0	0	0	0	0	0	0				Thengkur Tisso	841

Sr.No.	Name of Village	Location code no.	Total area of the village (in hectares rounded up to one decimal place)	Total population (2011 census)	Number of households (2011 census)	Number of educational amenities available. (in the village , the distance range code viz; a for 0-5 Kms and c for 10+ kms of nearest place where available is given).									
						Pre-Primary school (PP)	Primary school (P)	Middle school (M)	Secondary School (S)	Senior Secondary school (SS)	Degree college of arts science & commerce (ASC)	Engineering college(EC)	Medical college (MC)	Management institute (MI)	
1	2	3	4	5	6	7	8	9	10	11	12	13	14	15	
842	Borsing Hanse	296535	114	98	17	a	a	b	c	c	b	c	c	c	
843	Bormon Killing	296536	30	17	4	a	a	b	c	c	c	c	c	c	
844	Kania Terang	296537	40	119	26	a	b	c	c	c	c	c	c	c	
845	Kathe Bajong	296538	28	167	34	a	b	c	c	c	c	c	c	c	
846	Longki Teron	296539	40	188	31	a	c	c	c	c	c	c	c	c	
847	Thong Teron	296540	25	49	7	c	a	a	c	c	c	c	c	c	
848	Kathar Ingti	296541	0	83	17	c	c	c	c	c	c	c	c	c	
849	Ram Bd. Tamang	296542	13	79	15	c	a	a	c	a	c	c	c	c	
850	Tisso Gaon	296543	50	136	24	c	l	a	c	c	c	c	c	c	
851	Monsing Inghi Gaon	296544	25	59	10	c	a	a	c	c	c	c	c	c	
852	Jeng Bey	296545	40	219	43	a	l	c	c	c	c	c	c	c	
853	Sadhu Khuli	296546	40	45	8	c	c	c	c	c	c	c	c	c	
854	Ramsing Terang	296547	40	132	23	c	b	a	c	c	c	c	c	c	
855	Sarmen Terang	296548	54	32	9	b	b	b	b	b	b	c	c	c	
856	Hemari Tokbi	296549	36	83	16	b	a	b	b	b	b	c	c	c	
857	Longki Rongpi	296550	30	41	8	c	b	c	c	c	c	c	c	c	
858	Kangbura Bey	296551	50	100	17	c	l	c	c	c	c	c	c	c	
859	Rajesh Teron	296552	150	142	31	c	b	c	c	c	c	c	c	c	
860	Plimplalangso	296553	47	87	19	b	l	b	b	b	b	c	c	c	
861	Pator Gaon	296554	50	90	17	c	l	c	c	c	c	c	c	c	
862	Bangmodisa	296555	50	55	11	c	b	c	c	c	c	c	c	c	
863	Raijaudisa	296556	27	112	20	c	l	b	c	c	c	c	c	c	
864	Bhugel Gaon	296557	20	0	0										
865	Hojai Bosti	296558	10	233	36	c	c	c	c	c	c	c	c	c	
866	Bijoi Bosti	296559	30	107	23	c	b	b	c	c	c	c	c	c	

(If not available within for < 5 Kms, b for 5-10 ere facility is					Number of Medical Amenities available. (If not available within the village , the distance range code viz; a for < 5 Kms, b for 5-10 Kms and c for 10+ kms of nearest place where facility is available is given).											Name of Village	Serial Number
16	17	18	19	20	21	22	23	24	25	26	27	28	29	30	31		
Polytechnic (Pt)	Vocational training school /ITI	Non-formal training centre (NFTC)	Special school for disabled (SSD)	Others (specify)	Community health centre (CHC)	Primary health centre (PHC)	Primary health sub centre (PHS)	Maternity and child welfare centre (MCW)	T.B. clinic (TBC)	Hospital-allopathic (HA)	Hospital-alternative medicine (HO)	Dispensary (D)	Veterinary hospital (VH)	Mobile health clinic (MHC)	Family welfare centre (FWC)		
c	b	c	c	c	c	c	c	c	c	c	c	c	c	c	c		Borsing Hanse 842
c	c	c	c	c	c	c	c	c	c	c	c	c	c	c	c		Bormon Killing 843
c	c	c	c	c	c	c	c	c	c	c	c	b	b	c	c		Kania Terang 844
c	c	c	c	c	c	c	c	c	c	c	c	c	c	c	c		Kathe Bajong 845
c	c	c	c	c	c	c	c	c	c	c	c	c	c	c	c		Longki Teron 846
c	c	c	c	c	c	c	c	c	c	a	c	a	a	c	c		Thong Teron 847
c	c	c	c	c	c	c	c	c	c	c	c	c	c	c	b		Kathar Ingti 848
c	c	c	c	c	c	c	c	c	c	c	c	c	c	c	c		Ram Bd. Tamang 849
c	c	c	c	c	c	c	c	c	c	c	c	c	c	c	c		Tisso Gaon 850
c	c	c	c	c	b	b	b	b	b	c	c	c	c	c	b		Monsing Inghi Gaon 851
c	c	c	c	c	c	c	b	c	c	c	c	c	c	c	c		Jeng Bey 852
c	c	c	c	c	c	c	c	c	c	c	c	c	c	c	c		Sadhu Khuli 853
c	c	c	c	c	c	c	c	c	c	c	c	c	c	c	c		Ramsing Terang 854
c	c	c	c	c	b	b	b	b	b	b	b	b	b	b	b		Sarmen Terang 855
c	b	b	c	c	b	b	b	b	b	b	b	b	b	b	b		Hemari Tokbi 856
c	c	c	c	c	c	c	c	c	c	c	c	c	c	c	c		Longki Rongpi 857
c	c	c	c	c	c	c	c	c	c	c	c	c	c	c	c		Kangbura Bey 858
c	c	c	c	c	c	c	c	c	c	c	c	c	c	c	c		Rajesh Teron 859
c	b	b	c	c	b	b	b	b	b	b	b	b	b	b	b		Plimplamlangso 860
c	c	c	c	c	c	c	a	c	c	c	c	c	c	c	c		Pator Gaon 861
c	c	c	c	c	c	c	c	c	c	c	c	c	c	c	c		Bangmodisa 862
c	c	c	c	c	b		1										Raijaudisa 863
c	c	c	c	c	c	c	b	c	c	c	c	c	c	c	c		Bhugel Gaon 864
c	c	c	c	c	c	c	c	c	c	c	c	c	c	c	c		Hojai Bosti 865
c	c	c	c	c	c	c	b	c	c	c	c	c	c	c	c		Bijoi Bosti 866

Sr.No.	Name of Village	Number of Non-Government Medical Amenities available.							Availability of drinking water - Yes / No							Availability of toilet & others Yes / No				
		Charitable non Govt. hospital/Nursing home.	Medical practitioner with MBBS Degree	Medical practitioner with other degree	Medical practitioner with no degree	Traditional practitioner and faith healer.	Medicine Shop	Others	Tap water (Treated/Untreated)	Well water (Covered / Uncovered well)	Hand Pump	Tube wells / Bore well	Spring	River / Canal	Tank / Pond / Lake	Others	Community toilet including bath.	Community toilet excluding bath.	Rural sanitary mart or sanitary hardware outlet available near the village.	Community bio- gas or recycle of waste for productive use.
1	2	32	33	34	35	36	37	38	39	40	41	42	43	44	45	46	47	48	49	50
842	Borsing Hanse	0	0	0	0	0	0	0	No	Yes	No	No	No	No	No	No	No	No	No	No
843	Bormon Killing	0	0	0	0	0	0	0	No	Yes	No	No	No	No	No	No	No	No	No	No
844	Kania Terang	0	0	0	0	0	0	0	No	Yes	No	No	No	No	No	No	No	No	No	No
845	Kathe Bajong	0	0	0	0	0	0	0	No	Yes	No	No	No	No	No	No	No	No	No	No
846	Longki Teron	0	0	0	0	0	0	0	No	No	Yes	No	No	No	No	No	No	No	No	No
847	Thong Teron	0	0	0	0	0	0	0	No	Yes	No	No	No	Yes	No	No	No	No	No	No
848	Kathar Ingti	0	0	0	0	0	0	0	No	Yes	No	No	No	Yes	No	No	No	No	No	No
849	Ram Bd. Tamang	0	0	0	0	0	0	0	No	Yes	No	No	No	Yes	No	No	No	No	No	No
850	Tisso Gaon	0	0	0	0	0	0	0	No	Yes	No	No	No	No	No	No	No	No	No	No
851	Monsing Inghi Gaon	0	0	0	0	0	0	0	No	Yes	No	No	No	No	No	No	No	No	No	No
852	Jeng Bey	0	0	0	0	0	0	0	No	Yes	No	No	No	No	No	No	No	No	No	No
853	Sadhu Khuli	0	0	0	0	0	0	0	No	Yes	No	No	No	No	No	No	No	No	No	No
854	Ramsing Terang	0	0	0	0	0	0	0	No	Yes	No	No	No	No	No	No	No	No	No	No
855	Sarmen Terang	0	0	0	0	0	0	0	No	Yes	No	No	No	No	No	No	No	No	No	No
856	Hemari Tokbi	0	0	0	0	0	0	0	No	Yes	No	No	No	No	Yes	No	No	No	No	No
857	Longki Rongpi	0	0	0	0	0	0	0	No	No	Yes	No	No	No	No	No	No	No	No	No
858	Kangbura Bey	0	0	0	0	0	0	0	No	Yes	No	No	No	No	No	No	No	No	No	No
859	Rajesh Teron	0	0	0	0	0	0	0	No	Yes	No	No	No	No	No	No	No	No	No	No
860	Plimplamlangso	0	0	0	0	0	0	0	No	Yes	No	No	No	No	No	No	No	No	No	No
861	Pator Gaon	0	0	0	0	0	0	0	No	Yes	No	No	No	No	No	No	No	No	No	No
862	Bangmodisa	0	0	0	0	0	0	0	No	No	Yes	No	No	No	No	No	No	No	No	No
863	Raijaudisa	0	0	0	0	0	0	0	No	Yes	No	No	No	No	No	No	No	No	No	No
864	Bhugel Gaon																			
865	Hojai Bosti	0	0	0	0	0	0	0	No	No	No	Yes	No	No	No	No	No	No	No	No
866	Bijoi Bosti	0	0	0	0	0	0	0	No	Yes	No	No	No	No	No	No	No	No	No	No

Communication and transport facilities (If amenities available code -Yes is given except for Village Pin Code ,If not available within the village , the distance range code viz; a for < 5 Kms, b for 5-10 Kms and c for 10+ kms of nearest place where facility is available is given).																	Name of Village	Serial Number
Post office(PO)	Sub post office (SPO)	Post & Telegraph office (P&TO)	Village Pin Code	Telephones (Land lines)	Public call office (PCO)	Mobile phone coverage	Internet cafes/ Common service centre (CSC)	Private courier facility	Bus service (Public & Private)	Railway stations	Auto/Modified Autos	Taxis and Vans	Tractors	Cycle-pulled rickshaws(Manual & Machine driven)	Carts driven by animals	Sea /River ferry service		
51	52	53	54	55	56	57	58	59	60	61	62	63	64	65	66	67	2	1
c	a	c	782460	c	c	b	c	c	c	c	c	c	c	c	c	c	Borsing Hanse	842
c	c	c	782460	c	c	c	c	c	c	c	c	c	c	c	c	c	Bormon Killing	843
c	b	c	782460	c	c	c	c	c	c	c	c	c	c	c	c	c	Kania Terang	844
c	c	c	782460	c	c	c	c	c	c	c	c	c	c	c	c	c	Kathe Bajong	845
c	c	c	782460	c	c	c	c	c	c	c	c	c	c	c	c	c	Longki Teron	846
c	a	c	782460	c	c	c	c	c	c	c	a	c	c	c	c	c	Thong Teron	847
c	c	c	782460	c	c	c	c	c	Yes	c	c	c	c	c	c	c	Kathar Ingti	848
c	a	c	782460	c	b	Yes	c	c	c	c	c	c	c	c	c	c	Ram Bd. Tamang	849
a	a	c		c	c	c	c	c	c	c	c	c	c	c	c	c	Tisso Gaon	850
c	a	c	782460	c	b	Yes	c	c	Yes	c	b	c	c	c	c	c	Monsing Inghi Gaon	851
c	c	c	782460	c	c	c	c	c	c	c	c	c	c	c	c	c	Jeng Bey	852
c	c	c		c	c	c	c	c	Yes	c	c	c	c	c	c	c	Sadhu Khuli	853
c	c	c		c	c	c	c	c	c	c	c	c	c	c	c	c	Ramsing Terang	854
b	b	b	782460	b	b	b	b	b	b	b	b	b	b	b	b	c	Sarmen Terang	855
b	b	b		a	a	a	b	b	a	a	a	a	b	b	b	b	Hemari Tokbi	856
c	c	c		c	c	c	c	c	c	c	c	c	c	c	c	c	Longki Rongpi	857
c	c	c		c	c	c	c	c	Yes	c	c	c	c	c	c	a	Kangbura Bey	858
c	c	c	782460	c	c	c	c	c	Yes	c	c	c	c	c	c	c	Rajesh Teron	859
b	a	b	782460	b	b	b	b	b	b	b	b	b	b	b	c	b	Plimplamlangso	860
c	b	c	782460	c	c	c	c	c	c	c	c	c	c	c	c	c	Pator Gaon	861
c	c	c	782460	c	c	c	c	c	c	c	c	c	c	c	c	c	Bangmodisa	862
c		c	782460	c	c	c	c	c	Yes	c	c	c	c	c	c	c	Raijaudisa	863
																	Bhugel Gaon	864
c	c	c	782460	c	c	c	c	c	c	c	c	c	c	c	c	a	Hojai Bosti	865
c	c	c		c	c	c	c	c	c	c	c	c	c	c	c	a	Bijoi Bosti	866

Sr.No.	Name of Village	Village connected to highways,village roads, banks & credit societies (If amenities available code -Yes is given, If not available within the village , the distance range code viz; a for < 5 Kms, b for 5-10 Kms and c for 10+ kms of nearest place where facility is available is given).												Availability of misc within the village , 1 kms of nearest place			
		Connected to national highway(NH)	Connected to state highway(SH)	Connected to major district road (MDR)	Connected to others district road	Pucca roads	Kutchcha roads	Water bounded macadam(WBM) roads	Navigable waterway (river/canal)(NW)	Footpaths (FP)	Commercial & Co-operative Banks	ATM	Agricultural Credit Societies	Self-Help Group (SHG)	Public distribution system (PDS) shop	Mandis / Regular market	Weekly Haat
1	2	68	69	70	71	72	73	74	75	76	77	78	79	80	81	82	83
842	Borsing Hanse	c	c	a	c	a	Yes	b	b	Yes	b	c	b	a	a	a	a
843	Bormon Killing	c	b	b	b	c	Yes	b	b	Yes	c	c	c	a	b	b	b
844	Kania Terang	c	c	b	Yes	b	b	b	b	Yes	c	c	c	a	b	c	a
845	Kathe Bajong	c	c	c	Yes	c	Yes	c	c	Yes	b	c	b	Yes	a	a	a
846	Longki Teron	c	c	c	Yes	c	Yes	c	c	Yes	c	c	c	a	b	c	a
847	Thong Teron	c	c	a	c	a	a	c	c	Yes	b	c	c	Yes	c	c	a
848	Kathar Ingti	c	Yes	Yes	Yes	b	c	c	c	Yes	b	c	b	a	b	c	a
849	Ram Bd. Tamang	c	c	c	Yes	a	Yes	a	Yes	Yes	b	c	b	a	a	a	a
850	Tisso Gaon	c	c	c	Yes	a	Yes	a	b	Yes	c	c	a	a	b	b	a
851	Monsing Inghi Gaon	c	c	Yes	Yes	b	Yes	c	b	Yes	b	c	b	a	a	a	a
852	Jeng Bey	c	c	c	Yes	b	Yes	b	c	Yes	b	c	b	a	b	b	b
853	Sadhu Khuli	c	c	Yes	c	c	Yes	c	Yes	c	a	c	a	a	a	a	b
854	Ramsing Terang	c	c	c	Yes	c	Yes	a	c	Yes	a	c	a	a	a	a	a
855	Sarmen Terang	c	c	c	c	a	Yes	a	a	a	b	b	b	Yes	b	a	a
856	Hemari Tokbi	c	b	b	b	b	a	b	Yes	Yes	c	b	c	c	c	c	c
857	Longki Rongpi	c	c	c	c	c	c	c	c	Yes	a	c	a	Yes	a	a	a
858	Kangbura Bey	c	c	Yes	Yes	c	Yes	c	c	Yes	c	c	c	b	c	c	c
859	Rajesh Teron	c	c	Yes	Yes	c	Yes	c	c	Yes	c	c	c	b	a	b	b
860	Plimplamlangso	b	b	b	b	b	a	a	a	Yes	c	a	c	b	c	b	b
861	Pator Gaon	c	c	c	Yes	c	Yes	c	Yes	Yes	b	c	b	b	b	b	b
862	Bangmodisa	c	c	c	Yes	b	Yes	b	b	Yes	c	c	c	c	c	c	c
863	Raijaudisa	c	c	Yes	Yes	c	Yes	c	c	Yes	b	c	b	b	b	b	b
864	Bhugel Gaon																
865	Hojai Bosti	c	c	a	Yes	a	Yes	c	c	Yes	c	c	c	c	c	c	c
866	Bijoi Bosti	c	c	c	Yes	c	Yes	c	c	Yes	c	c	c	b	b	b	b

ellaneous facilities (If amenities available code -Yes is given, If not available the distance range code viz; a for < 5 Kms, b for 5-10 Kms and c for 10+ e where facility is available is given).

84	85	86	87	88	89	90	91	92	93	94	95	96	97	Name of Village	Serial Number
c	c	c	c	c	c	c	c	c	c	c	c	b	c	Borsing Hanse	842
c	b	c	c	c	c	c	c	c	c	c	c	b	c	Bormon Killing	843
b	c	c	c	c	c	b	c	c	c	c	c	b	c	Kania Terang	844
c	c	c	c	c	c	c	c	c	c	c	c	b	c	Kathe Bajong	845
c	c	c	Yes	c	c	c	c	c	c	c	c	Yes	c	Longki Teron	846
c	c	c	a	c	c	c	a	c	c	c	c	c	c	Thong Teron	847
c	c	c	c	c	c	c	c	c	c	c	c	c	c	Kathar Ingti	848
c	c	c	a	c	a	c	a	a	c	c	c	c	c	Ram Bd. Tamang	849
c	c	Yes	a	c	a	c	a	c	c	c	c	Yes	c	Tisso Gaon	850
c	c	c	Yes	c	c	c	c	c	a	c	c	c	c	Monsing Inghi Gaon	851
c	c	c	c	c	c	c	c	c	c	c	b	c	b	Jeng Bey	852
c	c	c	c	c	c	c	c	c	c	c	c	c	c	Sadhu Khuli	853
c	c	c	Yes	c	c	c	c	c	c	c	b	c	c	Ramsing Terang	854
b	b	b	b	c	b	b	b	b	b	b	b	b	b	Sarmen Terang	855
b	b	b	b	c	b	b	a	a	b	b	a	b	b	Hemari Tokbi	856
c	c	b	c	c	c	c	c	c	c	c	c	c	c	Longki Rongpi	857
c	c	Yes	c	c	c	c	c	c	c	c	c	c	c	Kangbura Bey	858
c	c	c	c	c	c	c	c	c	c	c	Yes	Yes	a	Rajesh Teron	859
b	b	Yes	b	b	b	b	b	b	b	b	b	b	b	Plimplamlangso	860
c	a	Yes	Yes	b	a	b	c	c	c	b	c	c	a	Pator Gaon	861
c	c	c	c	c	c	c	c	c	c	c	b	b	c	Bangmodisa	862
c	c	Yes	c	c	c	c	c	c	c	c	c	c	c	Raijaudisa	863
c	c	c	c	c	c	c	c	c	c	c	c	c	c	Bhugel Gaon	864
c	c	c	c	c	c	c	c	c	c	c	c	c	c	Hojai Bosti	865
c	c	c	c	c	c	c	c	c	c	c	b	c	c	Bijoi Bosti	866

Sr.No.	Name of Village	Availability of electricity (Yes/No)				Land Use								
						Nearest Town		Area under different types of land use decimal place)						
		Power Supply for Domestic Use (ED)	Power Supply for Agricultural Use (EAG)	Power Supply for Commercial Use (EC)	Power Supply for All Uses (EA)	Name	Distance range code i.e. a for < 5 Kms, b for 5-10 Kms and c for 10+ kms .	Forests	Area under Non-agricultural Uses	Barren and Un-cultivable land	Permanent Pastures and Other Grazing Lands	Land Under Miscellaneous Tree Crops etc.	Culturable Waste Land	
98	99	100	101	102	103	104	105	106	107	108	109			
842	Borsing Hanse	No	No	No	No	DIPHU	c	0	10	21	0	25	0	
843	Bormon Killing	Yes	No	No	No	DIPHU	c	0	5	2	6	2	1	
844	Kania Terang	No	No	No	No			5	4	3	3	10	10	
845	Kathe Bajong	No	No	No	No	DIPHU	c	0	1	1	1	0	15	
846	Longki Teron	No	No	No	No	DIPHU	c	4	2	3	2	4	3	
847	Thong Teron	No	No	No	No	DIPHU	c	0	10	0	1	9	5	
848	Kathar Ingti	Yes	No	No	No			0	0	0	0	0	0	
849	Ram Bd. Tamang	Yes	No	No	No	DIPHU	c	0	0	0	0	3	5	
850	Tisso Gaon	No	No	No	No	DIPHU	c	0	10	5	5	10	10	
851	Monsing Inghi Gaon	Yes	No	No	No	DIPHU	c	2	1	1	0	9	0	
852	Jeng Bey	Yes	No	No	No	DIPHU	c	4	3	2	6	5	2	
853	Sadhu Khuli	No	No	No	No	DIPHU	c	0	0	0	0	20	0	
854	Ramsing Terang	No	No	No	No	DIPHU	c	0	5	0	0	10	0	
855	Sarmen Terang	No	No	No	No	DIPHU	b	0	1	0	1	2	24	
856	Hemari Tokbi	No	No	No	No	DIPHU	b	2	4	3	4	5	2	
857	Longki Rongpi	No	No	No	No	DIPHU	c	0	0	0	0	15	0	
858	Kangbura Bey	No	No	No	No			5	4	6	3	2	5	
859	Rajesh Teron	No	No	No	No	DIPHU	c	0	45	0	0	35	25	
860	Plimplamlangso	No	No	No	No	DIPHU	b	0	5	5	7	30	0	
861	Pator Gaon	No	No	No	No	DIPSHU	c	0	5	5	3	4	10	
862	Bangmodisa	No	No	No	No	DISPUR	c	6	4	2	6	3	4	
863	Raijaudisa	No	No	No	No	DISPHU	c	0	1	1	1	1	0	
864	Bhugel Gaon					DIPSHU	c	0	10	0	5	2	1	
865	Hojai Bosti	No	No	No	No	DISPHU	c	0	2	2	2	2	0	
866	Bijoi Bosti	No	No	No	No	DIPHU	c	0	10	1	1	4	10	

Land Use (in hectares rounded up to one										Area irrigated by source (in hectare).			Name of three most important commodities manufactured	Name of Village	Serial Number
Fallow lands other than current fallows	Current Fallows	Net Area Sown	Total Irrigated Land Area	Total Un-irrigated Land Area	Canals (C)	Wells/Tube-wells(W/TW)	Tanks/Lakes(T/L)	Water Falls(WF)	Others(O)	First	Second	Third			
110	111	112	113	114	115	116	117	118	119	120	121	122	2	1	
38	0	20	0	20	0	0	0	0	0				Borsing Hanse	842	
10	2	2	0	2	0	0	0	0	0				Bormon Killing	843	
2	3	0	0	0	0	0	0	0	0				Kania Terang	844	
0	0	10	2	8	0	0	0	0	2				Kathe Bajong	845	
12	5	5	0	5	0	0	0	0	0				Longki Teron	846	
0	0	0	0	0	0	0	0	0	0				Thong Teron	847	
0	0	0	0	0	0	0	0	0	0				Kathar Ingti	848	
0	0	5	0	5	0	0	0	0	0				Ram Bd. Tamang	849	
0	0	10	0	10	0	0	0	0	0				Tisso Gaon	850	
0	0	12	4	8	4	0	0	0	0				Monsing Inghi Gaon	851	
10	3	5	0	5	0	0	0	0	0				Jeng Bey	852	
0	20	0	0	0	0	0	0	0	0				Sadhu Khuli	853	
0	25	0	0	0	0	0	0	0	0				Ramsing Terang	854	
0	26	0	0	0	0	0	0	0	0				Sarmen Terang	855	
2	10	4	0	4	0	0	0	0	0				Hemari Tokbi	856	
0	0	15	0	15	0	0	0	0	0				Longki Rongpi	857	
15	5	5	0	5	0	0	0	0	0				Kangbura Bey	858	
0	0	45	0	45	0	0	0	0	0				Rajesh Teron	859	
0	0	0	0	0	0	0	0	0	0				Plimplamlangso	860	
0	0	23	0	23	0	0	0	0	0				Pator Gaon	861	
20	2	3	0	3	0	0	0	0	0				Bangmodisa	862	
5	0	18	7	11	0	0	0	0	7				Raijaudisa	863	
1	1	0	0	0	0	0	0	0	0				Bhugel Gaon	864	
0	0	2	0	2	0	0	0	0	0				Hojai Bosti	865	
0	0	4	0	4	0	0	0	0	0				Bijoi Bosti	866	

Sr.No.	Name of Village	Location code no.	Total area of the village (in hectares rounded up to one decimal place)	Total population (2011 census)	Number of households (2011 census)	Number of educational amenities available. (in the village , the distance range code viz; a for 0-5 Kms and c for 10+ kms of nearest place where available is given).									
						Pre-Primary school (PP)	Primary school (P)	Middle school (M)	Secondary School (S)	Senior Secondary school (SS)	Degree college of arts science & commerce (ASC)	Engineering college(EC)	Medical college (MC)	Management institute (MI)	
1	2	3	4	5	6	7	8	9	10	11	12	13	14	15	
867	Langsoliet Natun Bazar	296560	50	700	135	c	1	1	1	c	c	c	c	c	
868	Langsoliet Purana Bazar	296561	90	178	31	1	1	a	c	c	c	c	c	c	
869	Rly. Colony (Langsoliet)	296562	30	128	33	c	b	b	c	c	c	c	c	c	
870	Borlangpher Bazar	296563	20	568	119	c	1	1	c	c	c	c	c	c	
871	Dima Hading	296564	23	129	25	c	1	c	c	c	c	c	c	c	
872	Model Vill	296565	61	306	54	c	1	1	c	c	c	c	c	c	
873	Rejang Bosti	296566	32	81	17	c	1	a		c	c	c	c	c	
874	Garo Bosti	296567	10.5	85	19	a	1	a	a	a	c	c	c	c	
875	Lobongfa Nala	296568	110	383	82	c	1	1	c	c	c	c	c	c	
876	Tokbi (Langtuk Bosti)	296569	20	216	35	c	a	a	c	c	c	c	c	c	
877	Langfi Disa	296570	8	92	17	c	b	c	c	c	c	c	c	c	
878	Borlangphar Tinali	296571	20	118	24	c	1	b		c	c	c	c	c	
879	Hanse Nala	296572	50	47	9	b	a	b	b	b	b	c	c	c	
880	Kothal Bagan	296573	30	158	29	a	a	a	a	a	b	c	c	c	
881	Balunala	296574	10	0	0										
882	Bura Phangcho Gaon	296575	30	328	56	c	1	c	c	c	c	c	c	c	
883	Hardwar Bosti	296576	10	144	21	c	a	a	c	c	c	c	c	c	
884	Baro Ghar Bosti	296577	15	77	15	a	a	a	c	c	c	c	c	c	
885	Pan Bagan	296578	10	21	4	c	b	c	c	c	c	c	c	c	
886	Nepali Bosti	296579	8	86	18	c	c	c	c	c	c	c	c	c	
887	Khuti Colony	296580	20	158	35	c	b	c	c	c	c	c	c	c	
888	Hemari Terang	296581	60	744	151	b	1	b	b	b	b	c	c	c	
889	Theso Ajur Sonasing Terang	296582	27	259	57	b	b	b	b	b	b	c	c	c	
890	Jensing Tisso	296583	32	77	12	b	1	b	b	b	c	c	c	c	
891	Borsing Tokbi	296584	31	74	12	c	c	c	c	a	c	c	c	c	

(If not available within for < 5 Kms, b for 5-10 ere facility is					Number of Medical Amenities available. (If not available within the village , the distance range code viz; a for < 5 Kms, b for 5-10 Kms and c for 10+ kms of nearest place where facility is available is given).										Name of Village	Serial Number	
Polytechnic (Pt)	Vocational training school /ITI	Non-formal training centre (NFTC)	Special school for disabled (SSD)	Others (specify)	Community health centre (CHC)	Primary health centre (PHC)	Primary health sub centre (PHS)	Maternity and child welfare centre (MCW)	T.B. clinic (TBC)	Hospital-allopathic (HA)	Hospital-alternative medicine (HO)	Dispensary (D)	Veterinary hospital (VH)	Mobile health clinic (MHC)			Family welfare centre (FWC)
16	17	18	19	20	21	22	23	24	25	26	27	28	29	30	31	2	1
c	c	c	c		c	c	c	c	c	c	c	c	c	c	c	Langsoliet Natun Bazar	867
c	c	c	c		c	c	c	c	c	c	c	c	c	c	c	Langsoliet Purana Bazar	868
c	c	c	c		c	c	c	c	c	c	c	c	c	c	c	Rly. Colony (Langsoliet)	869
c	c	c	c		c	c	c	c	c	c	c	c	c	c	c	Borlangpher Bazar	870
c	c	c	c		c	c	c	c	c	c	c	c	c	c	c	Dima Hading	871
c	c	c	c		c	c	a	c	c	c	c	c	c	c	c	Model Vill	872
c	c	c	c		c	c	a	c	c	c	c	b	a	a	c	Rejang Bosti	873
c	c	c	c	c	a	a	a	c	c	c	c	a	a	c	a	Garo Bosti	874
c	c	c	a		c	c	l	c	c	c	c	c	c	c	c	Lobongfa Nala	875
c	c	c	c	c	c	c	c	c	c	c	c	c	c	c	c	Tokbi (Langtuk Bosti)	876
c	c	c	c		c	c	c	c	c	c	c	c	c	c	c	Langfi Disa	877
c	c	c	c		c	b	c	c	c	b	c	c	c	c	c	Borlangphar Tinali	878
c	c	c	c		b	a	a	a	c	a	a	a	a	a	b	Hanse Nala	879
c	c	c	c	c	b	b	a	c	c	b	b	b	b	b	c	Kothal Bagan	880
																Balunala	881
c	c	c			c	c	c	c	c							Bura Phangcho Gaon	882
c	c	c	c		c	c	c	c	c	c	c	c	c	c	c	Hardwar Bosti	883
c	c	c	c	c	c	c	c	c	c	c	c	c	c	c	c	Baro Ghar Bosti	884
c	c	c			c	c	c	c	c	c	c	c	c	c	c	Pan Bagan	885
c	c	c			c	c	c	c	c	c	c	c	c	c	c	Nepali Bosti	886
c	c	c	c		c	c	c	c	c	c	c	c	c	c	c	Khuti Colony	887
c	b	b	c		b	b	b	b	b	b	b	b	b	b	b	Hemari Terang	888
c	b	b			b	b	b	b	b	b	b	b	b	b	b	Theso Ajur Sonasing Terang	889
c	b	b			b	b	b	b	b	b	b	b	b	b	b	Jensing Tisso	890
c	c	c			c	c	c	c	c	c	c	c	c	a	c	Borsing Tokbi	891

Sr.No.	Name of Village	Number of Non-Government Medical Amenities available.							Availability of drinking water - Yes / No							Availability of toilet & others Yes / No				
		Charitable non Govt. hospital/Nursing home.	Medical practitioner with MBBS Degree	Medical practitioner with other degree	Medical practitioner with no degree	Traditional practitioner and faith healer.	Medicine Shop	Others	Tap water (Treated/Untreated)	Well water (Covered / Uncovered well)	Hand Pump	Tube wells / Bore well	Spring	River / Canal	Tank / Pond / Lake	Others	Community toilet including bath.	Community toilet excluding bath.	Rural sanitary mart or sanitary hardware outlet available near the village.	Community bio- gas or recycle of waste for productive use.
1	2	32	33	34	35	36	37	38	39	40	41	42	43	44	45	46	47	48	49	50
867	Langsoliet Natun Bazar	0	0	0	0	0	0	0	No	Yes	No	No	No	No	No	No	No	No	No	No
868	Langsoliet Purana Bazar	0	0	0	0	0	0	0	No	Yes	Yes	No	No	Yes	No	No	No	No	No	No
869	Rly. Colony (Langsoliet)	0	0	0	0	0	0	0	No	Yes	No	No	No	No	No	No	No	No	No	No
870	Borlangpher Bazar	0	0	0	0	0	0	0	No	Yes	Yes	No	No	No	No	No	No	No	No	No
871	Dima Hading	0	0	0	0	0	0	0	No	Yes	No	Yes	No	No	No	No	No	No	No	No
872	Model Vill	0	0	0	0	0	0	0	No	Yes	No	No	No	No	No	No	No	No	No	No
873	Rejang Bosti	0	0	0	0	0	0	0	No	Yes	No	No	No	Yes	No	No	No	No	No	No
874	Garo Bosti	0	0	0	0	0	0	0	No	Yes	No	No	No	No	Yes	No	No	No	No	No
875	Lobongfa Nala	0	0	0	0	0	0	0	No	Yes	No	No	No	No	No	No	No	No	No	No
876	Tokbi (Langtuk Bosti)	0	0	0	0	0	0	0	Yes	Yes	No	No	No	No	Yes	No	No	No	No	No
877	Langfi Disa	0	0	0	0	0	0	0	No	Yes	No	No	No	No	Yes	No	No	No	No	No
878	Borlangphar Tinali	0	0	0	0	0	0	0	No	Yes	No	No	No	No	Yes	No	No	No	No	No
879	Hanse Nala	0	0	0	0	0	0	0	Yes	Yes	No	No	No	No	No	No	No	No	No	No
880	Kothal Bagan	0	0	0	0	0	0	0	No	Yes	No	No	No	No	Yes	No	No	No	No	No
881	Balunala																			
882	Bura Phangcho Gaon	0	0	0	0	0	0	0	Yes	Yes	No	No	No	No	No	No	No	No	No	No
883	Hardwar Bosti	0	0	0	0	0	0	0	No	Yes	Yes	No	No	No	No	No	No	No	No	No
884	Baro Ghar Bosti	0	0	0	0	0	0	0	No	Yes	No	No	No	No	No	No	No	No	No	No
885	Pan Bagan	0	0	0	0	0	0	0	No	Yes	No	No	No	No	No	No	No	No	No	No
886	Nepali Bosti	0	0	0	0	0	0	0	No	Yes	No	No	No	No	No	No	No	No	No	No
887	Khuti Colony	0	0	0	0	0	0	0	No	Yes	No	No	No	No	No	No	No	No	No	No
888	Hemari Terang	0	0	0	0	0	0	0	Yes	Yes	No	No	No	No	No	No	No	No	No	No
889	Theso Ajur Sonasing Terang	0	0	0	0	0	0	0	Yes	Yes	Yes	No	No	No	No	No	No	No	No	No
890	Jensing Tisso	0	0	0	0	0	0	0	No	Yes	Yes	No	No	Yes	No	No	No	No	No	No
891	Borsing Tokbi	0	0	0	0	0	0	0	No	Yes	No	No	No	No	No	No	No	No	No	No

Communication and transport facilities (If amenities available code -Yes is given except for Village Pin Code ,If not available within the village , the distance range code viz; a for < 5 Kms, b for 5-10 Kms and c for 10+ kms of nearest place where facility is available is given).																	Name of Village	Serial Number
Post office(PO)	Sub post office (SPO)	Post & Telegraph office (P&TO)	Village Pin Code	Telephones (Land lines)	Public call office (PCO)	Mobile phone coverage	Internet cafes/ Common service centre (CSC)	Private courier facility	Bus service (Public & Private)	Railway stations	Auto/Modified Autos	Taxis and Vans	Tractors	Cycle-pulled rickshaws(Manual & Machine driven)	Carts driven by animals	Sea /River ferry service		
51	52	53	54	55	56	57	58	59	60	61	62	63	64	65	66	67	2	1
c	c	c	782406	c	c	c	c	c	c	c	c	c	c	c	c	c	Langsoliet Natun Bazar	867
c	c	c		Yes	c	c	c	c	Yes	Yes	c	Yes	c	c	Yes	c	Langsoliet Purana Bazar	868
c	c	c	781460	c	c	a	c	c	c	c	c	c	c	c	c	c	Rly. Colony (Langsoliet)	869
c	c	c		c	c	Yes	c	c	Yes	c	c	c	c	c	b	c	Borlangpher Bazar	870
c	c	c		c	c	Yes	c	c	c	c	c	c	c	c	c	c	Dima Hading	871
c	c	c	782460	a	a	Yes	c	c	a	a	b	a	c	c	b	b	Model Vill	872
c	c	c	782460	c	c	b	c	c	Yes	Yes	a	c	c	a	b	c	Rejang Bosti	873
a	a	c	782460	a	a	Yes	c	c	a	c	c	a	a	c	c	c	Garo Bosti	874
c	c	c	782460	c	b	b	a	a	a	b	c	b	c	b	b	b	Lobongfa Nala	875
c	a	c	782460	c	c	Yes	c	c	c	c	c	a	c	c	c	c	Tokbi (Langtuk Bosti)	876
c	c	c		c	c	c	c	c	c	c	c	c	c	c	c	c	Langfi Disa	877
c	c	c	782460	c	c	Yes	c	c	Yes	Yes	c	a	a	Yes	c	c	Borlangphar Tinali	878
a	a	a	782460	a	a	a	a	a	a	a	c	c	c	c	a	c	Hanse Nala	879
b	b	b	782460	b	b	b	b	b	a	b	b	b	b	Yes	b	c	Kothal Bagan	880
																	Balunala	881
c	c	c	782460	c	c	c	c	c	c	c	c	c	c	c	c	c	Bura Phangcho Gaon	882
c	a	c	782460	c	c	Yes	c	c	c	c	c	c	c	c	c	c	Hardwar Bosti	883
c	a	c	782460	c	c	Yes	c	c	a	c	c	a	c	c	c	c	Baro Ghar Bosti	884
c	b	c	782460	c	c	c	c	c	c	c	c	c	c	c	c	a	Pan Bagan	885
c	c	c	782460	c	c	c	c	c	c	c	c	c	c	c	c	c	Nepali Bosti	886
c	c	c	782460	c	c	c	c	c	c	c	c	c	c	c	c	c	Khuti Colony	887
b	b	b	782460	b	b	b	b	b	b	b	b	b	b	b	b	b	Hemari Terang	888
b	b	b	782460	b	b	b	b	b	b	b	b	b	b	b	b	b	Theso Ajur Sonasing Terang	889
b	b	b	782460	b	b	b	b	b	b	b	b	b	b	b	b	b	Jensing Tisso	890
c	c	c	782460	c	c	c	c	c	c	c	c	c	b	b	b	b	Borsing Tokbi	891

Sr.No.	Name of Village	Village connected to highways,village roads, banks & credit societies (If amenities available code -Yes is given, If not available within the village , the distance range code viz; a for < 5 Kms, b for 5-10 Kms and c for 10+ kms of nearest place where facility is available is given).												Availability of misc within the village , 1 kms of nearest place			
		Connected to national highway(NH)	Connected to state highway(SH)	Connected to major district road (MDR)	Connected to others district road	Pucca roads	Kutchcha roads	Water bounded macadam(WBM) roads	Navigable waterway (river/canal)(NW)	Footpaths (FP)	Commercial & Co-operative Banks	ATM	Agricultural Credit Societies	Self-Help Group (SHG)	Public distribution system (PDS) shop	Mandis / Regular market	Weekly Haat
1	2	68	69	70	71	72	73	74	75	76	77	78	79	80	81	82	83
867	Langsoliet Natun Bazar	c	c	c	Yes	b	Yes	c	c	Yes	c	c	c	b	b	b	b
868	Langsoliet Purana Bazar	c	c	Yes	Yes	b	Yes	c	Yes	Yes	b	c	b	b	b	b	b
869	Rly. Colony (Langsoliet)	c	c	c	Yes	c	c	c	c	Yes	b	c	b	b	b	a	a
870	Borlangpher Bazar	c	c	a	Yes	b	Yes	c	c	Yes	a	c	a	Yes	Yes	a	Yes
871	Dima Hading	c	c	c	Yes	c	Yes	c	c	Yes	b	c	b	Yes	Yes	b	Yes
872	Model Vill	c	c	b	Yes	a	Yes	b	b	Yes	a	c	a	Yes	b	b	b
873	Rejang Bosti	c	c	Yes	Yes	a	Yes	b	b	Yes	a	c	a	Yes	Yes	a	Yes
874	Garo Bosti	Yes	a	a	a	b	a	a	c	Yes	b	c	b	Yes	Yes	b	Yes
875	Lobongfa Nala	b	b	a	Yes	b	Yes	a	c	Yes	a	c	b	Yes	Yes	b	Yes
876	Tokbi (Langtuk Bosti)	c	c	a	Yes	a	Yes	c	c	Yes	a	c	a	Yes	Yes	Yes	Yes
877	Langfi Disa	c	c	c	c	c	Yes	c	c	Yes	a	c	a	Yes	Yes	Yes	Yes
878	Borlangphar Tinali	c	c	Yes	Yes	b	Yes	c	b	Yes	a	c	a	Yes	Yes	a	Yes
879	Hanse Nala	c	c	a	a	a	a	b	c	Yes	b	b	b	b	b	b	b
880	Kothal Bagan	c	c	b	Yes	a	a	b	c	Yes	a	a	a	Yes	a	a	a
881	Balunala																
882	Bura Phangcho Gaon	b	b	a	Yes	b	Yes	b	b	Yes	c	b	c	b	b	b	b
883	Hardwar Bosti	c	c	a	Yes	a	a	a	a	Yes	a	c	a	a	a	a	a
884	Baro Ghar Bosti	c	c	a	c	a	Yes	c	c	Yes	a	c	a	a	a	a	a
885	Pan Bagan	c	c	a	c	a	Yes	c	c	a	a	c	a	Yes	Yes	a	Yes
886	Nepali Bosti	c	c	c	a	c	a	a	c	Yes	c	c	c	a	b	b	b
887	Khuti Colony	c	c	a	Yes	a	Yes	c	c	Yes	a	c	a	Yes	a	a	a
888	Hemari Terang	b	b	b	Yes	b	Yes	b	b	Yes	a	b	a	Yes	Yes	a	Yes
889	Theso Ajur Sonasing Terang	b	b	b	Yes	b	Yes	b	b	Yes	c	c	c	Yes	Yes	c	Yes
890	Jensing Tisso	c	c	a	a	b	Yes	b	Yes	Yes	b	b	b	a	b	b	b
891	Borsing Tokbi	b	c	c	c	a	Yes	b	b	Yes	a	c	a	a	a	a	a

ellaneous facilities (If amenities available code -Yes is given, If not available the distance range code viz; a for < 5 Kms, b for 5-10 Kms and c for 10+ e where facility is available is given).

84	85	86	87	88	89	90	91	92	93	94	95	96	97	Name of Village	Serial Number
Agricultural marketing society	Integrated Child Development Scheme (Nutritional Centres)	Anganwadi Centre (Nutritional Centres)	Others (Nutritional Centres)	ASHA (Accredited Social Health Activist)	Community centre with/without TV	Sports Field,	Sports Club / Recreation Centre	Cinema / Video Hall	Public Library	Public Reading Room	Newspaper Supply	Assembly Polling station	Birth & Death Registration Office		
c	c	Yes	c	Yes	c	c	c	c	c	c	c	Yes	c	Langsoliet Natun Bazar	867
c	Yes	Yes	c	c	c	c	c	c	c	c	Yes	Yes	c	Langsoliet Purana Bazar	868
c	c	c	c	c	c	c	c	c	c	c	c	Yes	c	Rly. Colony (Langsoliet)	869
c	c	Yes	Yes	Yes	c	c	c	c	c	c	c	c	c	Borlangpher Bazar	870
c	c	Yes	c	c	c	c	c	c	c	c	c	c	c	Dima Hading	871
c	c	Yes	c	c	c	c	c	b	c	c	c	c	Yes	Model Vill	872
c	a	Yes	a	b	c	c	a	a	a	c	c	c	c	Rejang Bosti	873
a	a	Yes	a	a	a	a	a	a	a	c	a	b	a	Garo Bosti	874
c	a	Yes	a	a	a	a	a	a	c	a	c	c	c	Lobongfa Nala	875
c	c	c	c	c	c	c	c	c	c	c	c	c	c	Tokbi (Langtuk Bosti)	876
c	c	c	c	c	c	c	c	c	c	c	c	c	c	Langfi Disa	877
b	a	Yes	c	c	b	b	a	c	c	a	a	c	c	Borlangphar Tinali	878
b	a	a	b	b	b	a	a	c	c	a	a	c	c	Hanse Nala	879
a	a	a	a	a	a	a	a	a	a	a	a	Yes	a	Kothal Bagan	880
														Balunala	881
c	c	c	c	c	c	c	c	c	c	c	c	c	c	Bura Phangcho Gaon	882
c	c	c	c	c	c	c	c	c	c	c	c	c	c	Hardwar Bosti	883
c	c	c	c	c	c	c	c	c	c	c	c	a	b	Baro Ghar Bosti	884
c	c	a	c	c	c	c	c	c	c	c	a	c	c	Pan Bagan	885
c	c	c	c	c	c	c	c	c	c	c	c	c	c	Nepali Bosti	886
b	c	c	Yes	c	c	c	c	c	c	c	c	c	c	Khuti Colony	887
b	b	b	b	Yes	b	b	b	b	b	b	b	Yes	b	Hemari Terang	888
b	b	b	Yes	b	b	b	b	b	b	b	b	b	b	Theso Ajur Sonasing Terang	889
b	b	Yes	b	b	b	b	b	b	b	b	b	Yes	b	Jensing Tisso	890
b	b	b	Yes	b	b	b	b	b	b	b	b	c	c	Borsing Tokbi	891

Sr.No.	Name of Village	Availability of electricity (Yes/No)				Land Use								
						Nearest Town	Area under different types of land use decimal place)							
		Power Supply for Domestic Use (ED)	Power Supply for Agricultural Use (EAG)	Power Supply for Commercial Use (EC)	Power Supply for All Uses (EA)	Name	Distance range code i.e. a for < 5 Kms, b for 5-10 Kms and c for 10+ kms .	Forests	Area under Non-agricultural Uses	Barren and Un-cultivable land	Permanent Pastures and Other Grazing Lands	Land Under Miscellaneous Tree Crops etc.	Culturable Waste Land	
1	2	98	99	100	101	102	103	104	105	106	107	108	109	
867	Langsoliet Natun Bazar	No	No	No	No	DIPHU	c	2	3	2	3	5	10	
868	Langsoliet Purana Bazar	No	No	No	No	DIPHU	c	50	30	0	0	0	10	
869	Rly. Colony (Langsoliet)	No	No	No	No	DIPHU	c	0	0	0	0	15	0	
870	Borlangpher Bazar	Yes	No	No	No	DIPHU	c	0	3	0	2	2	5	
871	Dima Hading	Yes	No	No	No	DIPHU	c	1	1	11	1	5	1	
872	Model Vill	Yes	No	No	No			0	5	0	5	29	2	
873	Rejang Bosti	No	No	No	No	DIPHU	c	0	5	0	1	0	10	
874	Garo Bosti	Yes	No	No	No	DIPHU	c	5	0	0	0	4	0.5	
875	Lobongfa Nala	No	No	No	No			0	20	0	15	0	15	
876	Tokbi (Langtuk Bosti)	Yes	No	No	No	DIPHU	c	0	5	5	5	3	2	
877	Langfi Disa	Yes	No	No	No	DIPHU	c	0	5	0	3	0	0	
878	Borlangphar Tinali	Yes	No	No	No			0	0	0	0	20	0	
879	Hanse Nala	Yes	No	No	No	LUMDING	a	5	7	3	5	6	12	
880	Kothal Bagan	No	No	No	No	LAMDIG	a	0	2	1	3	2	7	
881	Balunala					DIPHU	c	0	6	2	0	2	0	
882	Bura Phangcho Gaon	Yes	No	No	No	DIPHU	c	0	5	0	0	5	20	
883	Hardwar Bosti	Yes	No	No	No	DIPHU	c	0	2	1	2	4	1	
884	Baro Ghar Bosti	Yes	No	No	No	DIPHU	c	0	3	2	3	4	1	
885	Pan Bagan	No	No	No	No	DIPHU	c	0	2	0	3	0	2	
886	Nepali Bosti	No	No	No	No	DIPHU	c	0	0	1	3	2	0	
887	Khuti Colony	No	No	No	No	DISPHU	c	0	0	0	5	5	5	
888	Hemari Terang	Yes	No	No	No			0	5	0	10	0	10	
889	Theso Ajur Sonasing Terang	Yes	No	No	No	DIPHU	b	0	0	5	1	1	7	
890	Jensing Tisso	Yes	No	No	No	DIPSHU	b	4	3	2	5	6	1	
891	Borsing Tokbi	No	No	No	No	DIPHU	c	3	4	2	2	4	10	

Land Use (in hectares rounded up to one										Area irrigated by source (in hectare).			Name of three most important commodities manufactured			Name of Village	Serial Number
Fallow lands other than current fallows	Current Fallows	Net Area Sown	Total Irrigated Land Area	Total Un-irrigated Land Area	Canals (C)	Wells/Tube-wells(W/TW)	Tanks/Lakes(T/L)	Water Falls(WF)	Others(O)	First	Second	Third					
110	111	112	113	114	115	116	117	118	119	120	121	122	2	1			
20	2	3	0	3	0	0	0	0	0				Langsoliet Natun Bazar	867			
0	0	0	0	0	0	0	0	0	0				Langsoliet Purana Bazar	868			
0	15	0	0	0	0	0	0	0	0				Rly. Colony (Langsoliet)	869			
0	5	3	3	0	0	0	0	0	3				Borlangpher Bazar	870			
1	1	1	1	0	0	0	0	0	1				Dima Hading	871			
0	20	0	0	0	0	0	0	0	0				Model Vill	872			
0	0	16	7	9	1	0	0	0	6				Rejang Bosti	873			
0	0	1	0	1	0	0	0	0	0				Garo Bosti	874			
0	25	35	0	35	0	0	0	0	0				Lobongfa Nala	875			
0	0	0	0	0	0	0	0	0	0				Tokbi (Langtuk Bosti)	876			
0	0	0	0	0	0	0	0	0	0				Langfi Disa	877			
0	0	0	0	0	0	0	0	0	0				Borlangphar Tinali	878			
2	1	9	0	9	0	0	0	0	0				Hanse Nala	879			
0	0	15	0	15	0	0	0	0	0				Kothal Bagan	880			
0	0	0	0	0	0	0	0	0	0				Balunala	881			
0	0	0	0	0	0	0	0	0	0				Bura Phangcho Gaon	882			
0	0	0	0	0	0	0	0	0	0				Hardwar Bosti	883			
2	0	0	0	0	0	0	0	0	0				Baro Ghar Bosti	884			
0	3	0	0	0	0	0	0	0	0				Pan Bagan	885			
2	0	0	0	0	0	0	0	0	0				Nepali Bosti	886			
3	2	0	0	0	0	0	0	0	0				Khuti Colony	887			
0	15	20	5	15	0	0	0	5	0				Hemari Terang	888			
0	0	13	0	13	0	0	0	0	0				Theso Ajur Sonasing Terang	889			
9	2	0	0	0	0	0	0	0	0				Jensing Tisso	890			
4	2	0	0	0	0	0	0	0	0				Borsing Tokbi	891			

Sr.No.	Name of Village	Location code no.	Total area of the village (in hectares rounded up to one decimal place)	Total population (2011 census)	Number of households (2011 census)	Number of educational amenities available. (in the village , the distance range code viz; a for 0-5 Kms and c for 10+ kms of nearest place where available is given).									
						Pre-Primary school (PP)	Primary school (P)	Middle school (M)	Secondary School (S)	Senior Secondary school (SS)	Degree college of arts science & commerce (ASC)	Engineering college(EC)	Medical college (MC)	Management institute (MI)	
1	2	3	4	5	6	7	8	9	10	11	12	13	14	15	
892	Khorsing Terang	296585	40	39	7	c	1	a	a	c	c	c	c	c	
893	Bor Timung	296586	26	83	12	b	b	b	b	b	b	c	c	c	
894	Longki Ingti	296587	18	65	9	b	a	b	b	b	b	c	c	c	
895	Anil Chakma Vill	296588	20	0	0										
896	Men Inghi	296589	16	15	4	b	b	b	b	b	b	c	c	c	
897	Ramsing Enghi	296590	34	106	19	c	c	c	c	c	c	c	c	c	
898	Dorson Tisso	296591	38	60	11	b	a	a	a	a	a	c	c	c	
899	Santimai Chakma	296592	105	239	46	c	a	b	c	c	c	c	c	c	
900	Kania Enghi (Near 11 K.M.)	296593	16	116	25	c	b	b	b	b	b	c	c	c	
901	Khorsing Enghee	296594	20	24	4	c	c	c	c	c	c	c	c	c	
902	Jari Engti	296595	40	29	6	c	a	a	2	c	c	c	c	c	
903	Sarthe Enghee	296596	61	54	11	1	1	a	b	b	c	c	c	c	
904	Bitten Sunar Bosti	296597	10	0	0										
905	Sukumon Pator	296598	10	357	92	c	1	c	c	c	c	c	c	c	
906	Purno Bd. Sharma	296599	10	124	26	c	c	c	c	c	c	c	c	c	
907	Babu Bey Gaon	296600	90	0	0										
908	Pondit Enghi	296601	36	138	34	a	a	a	a	a	a	c	c	c	
909	Dolasing Ingti	296602	50	129	22	a	a	a	a	a	a	c	c	a	
910	Longki Milik	296603	2	63	14	b	a	b	b	b	b	c	c	c	
911	Andra Terang	296604	26	126	27	b	b	b	b	b	b	c	c	c	
912	Dhonsing Teron	296605	15	161	30	c	1	a		c	c	c	c	c	
913	Indra Bd. Thapa	296606	10	58	15	a	1	a	a	a	a	c	c	c	
914	Longki Engleng	296607	50	34	9	a	a	a	a	a	a	c	c	c	
915	Nailalung Subhas Marak	296608	15	28	7	c	a	a	c	c	c	c	c	c	
916	Nailalung Bakul Sangma	296609	40	0	0										

(If not available within for < 5 Kms, b for 5-10 ere facility is					Number of Medical Amenities available. (If not available within the village , the distance range code viz; a for < 5 Kms, b for 5-10 Kms and c for 10+ kms of nearest place where facility is available is given).										Name of Village	Serial Number	
Polytechnic (Pt)	Vocational training school /ITI	Non-formal training centre (NFTC)	Special school for disabled (SSD)	Others (specify)	Community health centre (CHC)	Primary health centre (PHC)	Primary health sub centre (PHS)	Maternity and child welfare centre (MCW)	T.B. clinic (TBC)	Hospital-allopathic (HA)	Hospital-alternative medicine (HO)	Dispensary (D)	Veterinary hospital (VH)	Mobile health clinic (MHC)			Family welfare centre (FWC)
16	17	18	19	20	21	22	23	24	25	26	27	28	29	30	31	2	1
c	c	c	c	c	c	c	c	c	c	c	c	c	c	c	c	Khorsing Terang	892
c	b	b	c		b	b	b	b	b	b	a	a		b	b	Bor Timung	893
c	c	c			b	b	b	b	b	b	b	b	b	b	b	Longki Ingti	894
																Anil Chakma Vill	895
c	b	b	c		c	c	c	c	c	c	c	c	c	c	c	Men Inghi	896
c	c	c	c		c	c	b	c	c	c	c	c	c	c	c	Ramsing Enghi	897
c	b	b	c		b	b	b	b	b	b	b	b	b	b	b	Dorson Tisso	898
c	c	c	c		c	c	c	c	c	c	c	c	c	c	c	Santimai Chakma	899
c	c	c	c		c	c	c	c	c	c	c	c	c	c	c	Kania Enghi (Near 11 K.M.)	900
c	c	c	c		c	c	c	c	c	c	c	c	c	c	c	Khorsing Enghee	901
c	c	c	c		c	c	b	b	c	c	c	c	c	c	c	Jari Engti	902
c	b	c	b	b	b	b	b	b	b	b	b	b	b	b	b	Sarthe Enghee	903
																Bitten Sunar Bosti	904
c	c	c	c		c	c	c	c	c	c	c	c	c	c	c	Sukumon Pator	905
c	c	c			c	c	c	c	c	c	c	c	c	c	c	Purno Bd. Sharma	906
																Babu Bey Gaon	907
c	a	a	c		a	a	a	a	a	a	a	a	a	a	a	Pondit Enghi	908
c	a	a	a	a	a	a	a	a	a	a	a	a	a	a	a	Dolasing Ingti	909
c	b	b	c		b	b	b	b	b	b	b	b	b	b	b	Longki Milik	910
b	b	b	b	b	b	b	b	b	b	b	b	b	b	b	b	Andra Terang	911
c	c	c	c		c	c	b	c	c	c	c	c	c	c	c	Dhonsing Teron	912
c	a	a	c		c	c	c	c	c	c	c	c	c	c	c	Indra Bd. Thapa	913
c	a	a	a	a	a	a	a	a	a	a	a	a	a	a	a	Longki Engleng	914
c	c	c	c		c	c	c	c	c	c	c	c	c	c	c	Nailalung Subhas Marak	915
																Nailalung Bakul Sangma	916

Sr.No.	Name of Village	Number of Non-Government Medical Amenities available.							Availability of drinking water - Yes / No							Availability of toilet & others Yes / No				
		Charitable non Govt. hospital/Nursing home.	Medical practitioner with MBBS Degree	Medical practitioner with other degree	Medical practitioner with no degree	Traditional practitioner and faith healer.	Medicine Shop	Others	Tap water (Treated/Untreated)	Well water (Covered / Uncovered well)	Hand Pump	Tube wells / Bore well	Spring	River / Canal	Tank / Pond / Lake	Others	Community toilet including bath.	Community toilet excluding bath.	Rural sanitary mart or sanitary hardware outlet available near the village.	Community bio- gas or recycle of waste for productive use.
1	2	32	33	34	35	36	37	38	39	40	41	42	43	44	45	46	47	48	49	50
892	Khorsing Terang	0	0	0	0	0	0	0	No	Yes	Yes	No	No	No	No	No	No	No	No	No
893	Bor Timung	0	0	0	0	0	0	0	No	No	Yes	No	No	No	No	No	No	No	No	No
894	Longki Ingti	0	0	0	0	0	0	0	No	Yes	No	No	No	No	No	No	No	No	No	No
895	Anil Chakma Vill																			
896	Men Inghi	0	0	0	0	0	0	0	No	Yes	No	No	No	No	No	No	No	No	No	No
897	Ramsing Enghi	0	0	0	0	0	0	0	Yes	Yes	No	No	No	No	Yes	No	No	No	No	No
898	Dorson Tisso	0	0	0	0	0	0	0	No	Yes	No	No	No	No	No	No	No	No	No	No
899	Santimai Chakma	0	0	0	0	0	0	0	No	Yes	No	No	No	No	No	No	No	No	No	No
900	Kania Enghi (Near 11 K.M.)	0	0	0	0	0	0	0	No	Yes	No	No	Yes	Yes	No	No	No	No	No	No
901	Khorsing Enghee	0	0	0	0	0	0	0	No	Yes	No	No	No	No	No	No	No	No	No	No
902	Jari Engti	0	0	0	0	0	0	0	No	Yes	No	No	No	Yes	No	No	No	No	No	No
903	Sarthe Enghee	0	0	0	0	0	0	0	No	Yes	No	No	No	No	No	No	No	No	No	No
904	Bitten Sunar Bosti																			
905	Sukumon Pator	0	0	0	0	0	0	0	No	Yes	No	No	No	No	No	No	No	No	No	No
906	Purno Bd. Sharma	1	2	0	0	0	0	0	No	Yes	No	No	No	No	No	No	No	No	No	No
907	Babu Bey Gaon																			
908	Pondit Enghi	0	1	1	0	0	0	0	No	Yes	No	No	No	No	No	No	No	No	No	No
909	Dolasing Ingti	0	0	0	0	0	0	0	No	Yes	No	No	No	No	No	No	No	No	No	No
910	Longki Milik	0	0	0	0	0	0	0	No	Yes	No	No	No	Yes	No	No	No	No	No	No
911	Andra Terang	0	0	0	0	0	0	0	No	Yes	No	No	No	Yes	Yes	No	No	No	No	No
912	Dhonsing Teron	0	0	0	0	0	0	0	No	Yes	No	No	No	No	No	No	No	No	No	No
913	Indra Bd. Thapa	0	0	0	0	0	0	0	No	Yes	Yes	No	No	No	No	No	No	No	No	No
914	Longki Engleng	0	0	0	0	0	0	0	No	Yes	No	No	No	No	No	No	No	No	No	No
915	Nailalung Subhas Marak	0	0	0	0	0	0	0	No	Yes	No	No	No	No	No	No	No	No	No	No
916	Nailalung Bakul Sangma																			

Communication and transport facilities (If amenities available code -Yes is given except for Village Pin Code ,If not available within the village , the distance range code viz; a for < 5 Kms, b for 5-10 Kms and c for 10+ kms of nearest place where facility is available is given).																	Name of Village	Serial Number
Post office(PO)	Sub post office (SPO)	Post & Telegraph office (P&TO)	Village Pin Code	Telephones (Land lines)	Public call office (PCO)	Mobile phone coverage	Internet cafes/ Common service centre (CSC)	Private courier facility	Bus service (Public & Private)	Railway stations	Auto/Modified Autos	Taxis and Vans	Tractors	Cycle-pulled rickshaws(Manual & Machine driven)	Carts driven by animals	Sea /River ferry service		
51	52	53	54	55	56	57	58	59	60	61	62	63	64	65	66	67	2	1
c	c	c		c	c	c	c	c	c	c	c	c	c	c	b	c		Khorsing Terang 892
b	b	b	782460	b	b	b	b	b	b	b	b	a	b	b	b	b		Bor Timung 893
b	b	b	782460	b	b	b	b	b	b	b	b	b	b	b	b	b		Longki Ingti 894
																		Anil Chakma Vill 895
c	c	c	782460	c	c	b	c	c	Yes	c	c	c	c	c	c	c		Men Inghi 896
c	a	c	782460	c	a	b	c	c	a	b	c	a	c	b	b	Yes		Ramsing Enghi 897
b	b	b	782460	b	b	b	b	b	b	b	b	b	b	b	b	b		Dorson Tisso 898
c	b	c	782460	b	b	b	c	c	c	c	c	c	b	c	c	c		Santimai Chakma 899
b	b	b		b	b	Yes	b	b	b	b	b	b	b	b	b	b		Kania Enghi (Near 11 K.M.) 900
c	c	c	782460	c	c	c	c	c	c	c	c	c	c	c	c	c		Khorsing Enghee 901
c	b	c	782460	b	b	b	b	b	b	b	b	b	b	b	b	b		Jari Engti 902
b	b	c	782460	b	b	Yes	b	b	b	b	b	b	b	b	b	b		Sarthe Enghee 903
																		Bitten Sunar Bosti 904
c	c	c		c	c	c	c	c	c	c	c	a	c	a	c	a		Sukumon Pator 905
a		c	782460	c	c	c	c	c	c	c	c	c	c	c	c	c		Purno Bd. Sharma 906
																		Babu Bey Gaon 907
a	a	a		a	a	c	a	a	a	a	a	a	a	a	a	a		Pondit Enghi 908
a	a	a	782460	a	a	Yes	a	a	Yes	a	a	a	a	a	a	a		Dolasing Ingti 909
b	b	b	782460	b	b	a	a	a	a	a	a	a	a	a	a	a		Longki Milik 910
b	b	b	782460	b	b	Yes	b	b	b	b	b	b	b	b	b	b		Andra Terang 911
c	a	b	782460	a	b	b	c	c	Yes	a	c	c	c	c	c	c		Dhonsing Teron 912
c	c	c	782460	b	c	c	c	c	Yes	c	c	c	c	c	c	c		Indra Bd. Thapa 913
			782460	a	c	c	c	b	Yes		b	b	a	c	a	b		Longki Englung 914
c	c	a		Yes	c	c	c	c	c	c	c	c	c	c	c	c		Nailalung Subhas Marak 915
																		Nailalung Bakul Sangma 916

Sr.No.	Name of Village	Village connected to highways,village roads, banks & credit societies (If amenities available code -Yes is given, If not available within the village , the distance range code viz; a for < 5 Kms, b for 5-10 Kms and c for 10+ kms of nearest place where facility is available is given).												Availability of misc within the village , 1 kms of nearest place			
		Connected to national highway(NH)	Connected to state highway(SH)	Connected to major district road (MDR)	Connected to others district road	Pucca roads	Kutchcha roads	Water bounded macadam(WBM) roads	Navigable waterway (river/canal)(NW)	Footpaths (FP)	Commercial & Co-operative Banks	ATM	Agricultural Credit Societies	Self-Help Group (SHG)	Public distribution system (PDS) shop	Mandis / Regular market	Weekly Haat
1	2	68	69	70	71	72	73	74	75	76	77	78	79	80	81	82	83
892	Khorsing Terang	c	c	b	c	b	Yes	c	c	Yes	b	c	b	b	b	b	b
893	Bor Timung	a	c	c	Yes	b	Yes	b	b	Yes	a	b	a	Yes	Yes	a	Yes
894	Longki Ingti	b	b	b	c	b	b	b	b	Yes	c	b	c	b	c	c	c
895	Anil Chakma Vill																
896	Men Inghi	c	Yes	Yes	c	b	Yes	b	b	Yes	c	b	c	b	b	b	b
897	Ramsing Enghi	c	c	a	Yes	a	Yes	c	c	Yes	c	c	c	a	c	a	a
898	Dorson Tisso	c	c	b	c	a	a	a	c	Yes	a	b	a	Yes	Yes	a	Yes
899	Santimai Chakma	c	c	c	Yes	b	Yes	b	b	Yes	c	c	c	a	a	a	c
900	Kania Enghi (Near 11 K.M.)	b	b	b	Yes	b	b	b	b	Yes	c	b	c	a	a	a	a
901	Khorsing Enghee	c	c	c	c	c	c	c	c	Yes	c	c	c	Yes	Yes	a	Yes
902	Jari Engti	c	c	b	c	a	Yes	b	b	Yes	a	c	c	Yes	Yes	a	Yes
903	Sarthe Enghee	c	c	a	c	a	Yes	b	a	Yes	a	b	b	Yes	Yes	Yes	a
904	Bitten Sunar Bosti																
905	Sukumon Pator	b	b	c	Yes	b	Yes	b	b	Yes	c	c	c	a	a	a	a
906	Purno Bd. Sharma	c	c	c	Yes	c	c	c	c	Yes	c	c	a	Yes	a	a	a
907	Babu Bey Gaon																
908	Pondit Enghi	a	a	a	Yes	a	a	a	a	Yes	c	b	c	a	a	a	a
909	Dolasing Ingti	c	c	Yes	Yes	c	c	a	c	Yes	c	a	a	a	a	a	a
910	Longki Milik	c	b	a	b	a	a	a	b	Yes	a	b	a	a	a	a	a
911	Andra Terang	c	c	b	Yes	b	Yes	b	b	Yes	b	b	b	Yes	b	b	b
912	Dhonsing Teron	c	c	Yes	Yes	a	a	b	b	Yes	b	c	b	Yes	b	b	b
913	Indra Bd. Thapa	c	c	Yes	Yes	b	c	c	c	Yes	a	c	a	a	a	a	a
914	Longki Engleng	c	c	Yes	c	a	Yes	a	a	Yes	b	a	b	Yes	Yes	b	Yes
915	Nailalung Subhas Marak	c	c	c	c	a	Yes	c	c	Yes	a	c	a	Yes	Yes	a	Yes
916	Nailalung Bakul Sangma																

ellaneous facilities (If amenities available code -Yes is given, If not available the distance range code viz; a for < 5 Kms, b for 5-10 Kms and c for 10+ e where facility is available is given).

84	85	86	87	88	89	90	91	92	93	94	95	96	97	Name of Village	Serial Number
c	c	Yes	c	c	b	c	c	c	c	c	a	c	c	Khorsing Terang	892
b	b	b	b	a	b	b	b	b	b	b	b	b	b	Bor Timung	893
b	b	b	b	b	b	b	b	b	b	b	b	b	b	Longki Ingti	894
b	b	b	b	a	b	b	b	b	b	b	b	b	b	Anil Chakma Vill	895
b	b	b	b	a	b	b	b	b	b	b	b	b	b	Men Inghi	896
c	a	c	c	a	c	c	c	c	c	c	c	c	c	Ramsing Enghi	897
b	b	b	b	b	b	b	b	b	b	b	b	c	b	Dorson Tisso	898
c	c	b	a	b	a	b	b	c	c	c	c	c	c	Santimai Chakma	899
b	b	b	b	b	b	b	b	b	b	b	b	Yes	b	Kania Enghi (Near 11 K.M.)	900
c	c	a	a	c	c	c	c	c	c	c	c	c	c	Khorsing Enghee	901
c	c	a	a	a	b	a	b	c	c	c	a	c	c	Jari Engti	902
b	Yes	Yes	Yes	b	b	b	b	b	c	b	b	b	b	Sarthe Enghee	903
c	a	a	c	a	c	c	c	c	c	c	c	c	c	Bitten Sunar Bosti	904
c	c	c	c	c	c	c	c	c	c	c	c	c	c	Sukumon Pator	905
c	c	c	c	c	c	c	c	c	c	c	c	c	c	Purno Bd. Sharma	906
c	b	a	b	b	b	b	b	b	b	b	b	c	b	Babu Bey Gaon	907
a	a	a	a	a	a	a	a	a	a	a	a	Yes	a	Pondit Enghi	908
b	b	a	b	a	a	a	a	a	a	a	a	a	a	Dolasing Ingti	909
b	b	b	b	b	c	b	b	b	b	b	b	Yes	b	Longki Milik	910
b	b	b	b	b	c	b	b	b	b	b	b	Yes	b	Andra Terang	911
c	c	Yes	b	b	c	c	c	c	c	c	c	c	c	Dhonsing Teron	912
a	a	Yes	c	b	b	a	c	c	c	c	c	a	a	Indra Bd. Thapa	913
a	a	a	a	a	a	a	a	a	a	a	a	b	a	Longki Engleng	914
c	a	c	c	c	c	c	c	c	c	c	c	c	c	Nailalung Subhas Marak	915
c	a	c	c	c	c	c	c	c	c	c	c	c	c	Nailalung Bakul Sangma	916

Sr.No.	Name of Village	Availability of electricity (Yes/No)				Land Use								
						Nearest Town	Area under different types of land use decimal place)							
		Power Supply for Domestic Use (ED)	Power Supply for Agricultural Use (EAG)	Power Supply for Commercial Use (EC)	Power Supply for All Uses (EA)	Name	Distance range code i.e. a for < 5 Kms, b for 5-10 Kms and c for 10+ kms .	Forests	Area under Non-agricultural Uses	Barren and Un-cultivable land	Permanent Pastures and Other Grazing Lands	Land Under Miscellaneous Tree Crops etc.	Culturable Waste Land	
98	99	100	101	102	103	104	105	106	107	108	109			
892	Khorsing Terang	No	No	No	No	DIPHU	c	0	5	2	1	4	10	
893	Bor Timung	No	No	No	No	DISPHU	b	0	1	0	1	0	1	
894	Longki Ingti	No	No	No	No	DIPHU	b	0	0	0	0	18	0	
895	Anil Chakma Vill					DIPHU	c	5	0	5	0	10	0	
896	Men Inghi	No	No	No	No	DIPHU	b	0	0	3	4	2	4	
897	Ramsing Enghi	No	No	No	No	DIPHU	c	0	10	3	6	8	2	
898	Dorson Tisso	Yes	No	No	No	DISPHU	b	0	7	0	0	9	5	
899	Santimai Chakma	No	No	No	No	DISPHU	c	15	10	35	5	5	5	
900	Kania Enghi (Near 11 K.M.)	Yes	No	No	No	DIPHU	c	0	1	1	1	0	5	
901	Khorsing Enghee	Yes	No	No	No	DIPHU	c	0	5	0	2	0	1	
902	Jari Engti	No	No	No	No	DISPHU	c	6	4	2	3	7.5	2	
903	Sarthe Enghee	Yes	No	No	No	DIPHU	b	0	10	2	1	4	15	
904	Bitten Sunar Bosti					DIPHU	c	0	0	0	0	5	0	
905	Sukumon Pator	No	No	No	No	DISPHU		0	0	0	0	0	5	
906	Purno Bd. Sharma	No	No	No	No	DISPHU	c	0	0	0	0	10	0	
907	Babu Bey Gaon					DIPHU	c	20	10	10	10	5	5	
908	Pondit Enghi	No	No	No	No	DIPHU	a	0	6	0	3	3	0	
909	Dolasing Ingti	Yes	No	No	No	DIPHU	c	5	5	2	3	10	5	
910	Longki Milik	No	No	No	No	DISPHU	b	0	0	1	0	0	0	
911	Andra Terang	Yes	No	No	No	DIPHU	b	0	1	1	1	0	10	
912	Dhonsing Teron	No	No	No	No	DISPHU	c	0	5	0	0	2	5	
913	Indra Bd. Thapa	Yes	No	No	No	DIPHU	a	0	1	0	0	2	3	
914	Longki Engleng	No	No	No	No	DIPHU	a	5	4	2	2	3	4	
915	Nailalung Subhas Marak	No	No	No	No	DIPHU	c	3	2	0	5	3	0	
916	Nailalung Bakul Sangma					DIPHU	b	6	4	2	6	2	0	

Land Use (in hectares rounded up to one										Area irrigated by source (in hectare).			Name of three most important commodities manufactured	Name of Village	Serial Number
Fallow lands other than current fallows	Current Fallows	Net Area Sown	Total Irrigated Land Area	Total Un-irrigated Land Area	Canals (C)	Wells/Tube-wells(W/TW)	Tanks/Lakes(T/L)	Water Falls(WF)	Others(O)	First	Second	Third			
110	111	112	113	114	115	116	117	118	119	120	121	122	2	1	
0	0	18	0	18	0	0	0	0	0				Khorsing Terang	892	
0	10	13	0	13	0	0	0	0	0				Bor Timung	893	
0	0	0	0	0	0	0	0	0	0				Longki Ingti	894	
0	0	0	0	0	0	0	0	0	0				Anil Chakma Vill	895	
2	1	0	0	0	0	0	0	0	0				Men Inghi	896	
2	3	0	0	0	0	0	0	0	0				Ramsing Enghi	897	
0	17	0	0	0	0	0	0	0	0				Dorson Tisso	898	
10	5	15	0	15	0	0	0	0	0				Santimai Chakma	899	
0	8	0	0	0	0	0	0	0	0				Kania Enghi (Near 11 K.M.)	900	
8	2	2	0	2	0	0	0	0	0				Khorsing Enghee	901	
10.5	5	0	0	0	0	0	0	0	0				Jari Engti	902	
0	0	29	0	29	0	0	0	0	0				Sarthe Enghee	903	
0	0	5	0	5	0	0	0	0	0				Bitten Sunar Bosti	904	
0	0	5	0	5	0	0	0	0	0				Sukumon Pator	905	
0	0	0	0	0	0	0	0	0	0				Purno Bd. Sharma	906	
20	5	5	0	5	0	0	0	0	0				Babu Bey Gaon	907	
7	0	17	0	17	0	0	0	0	0				Pondit Enghi	908	
15	2	3	0	3	0	0	0	0	0				Dolasing Ingti	909	
1	0	0	0	0	0	0	0	0	0				Longki Milik	910	
0	0	13	13	0	0	0	0	0	6	7			Andra Terang	911	
0	0	3	0	3	0	0	0	0	0				Dhonsing Teron	912	
0	0	4	0	4	0	0	0	0	0				Indra Bd. Thapa	913	
25	2	3	0	3	0	0	0	0	0				Longki Engleng	914	
0	2	0	0	0	0	0	0	0	0				Nailalung Subhas Marak	915	
20	0	0	0	0	0	0	0	0	0				Nailalung Bakul Sangma	916	

Sr.No.	Name of Village	Location code no.	Total area of the village (in hectares rounded up to one decimal place)	Total population (2011 census)	Number of households (2011 census)	Number of educational amenities available. (in the village , the distance range code viz; a for 0-5 Kms and c for 10+ kms of nearest place where available is given).									
						Pre-Primary school (PP)	Primary school (P)	Middle school (M)	Secondary School (S)	Senior Secondary school (SS)	Degree college of arts science & commerce (ASC)	Engineering college(EC)	Medical college (MC)	Management institute (MI)	
1	2	3	4	5	6	7	8	9	10	11	12	13	14	15	
917	Baburam Rongphar	296610	7	126	24	b	b	b	b	b	b	c	c	c	
918	Lowrance Rongpi	296611	71	92	22	a	a	a	a	a	a	c	c	c	
919	Sorsori Nepali Bosti	296612	8	268	62	a	a	a	a	a	a	c	c	c	
920	Panbari Part	296613	3	1295	280	a	1	a	a	a	a	c	c	c	
921	Dhorom Ronghang	296614	5	118	25	a	a	a	a	a	a	c	c	c	
922	Khorsing Kro	296615	5	219	48	a	a	a	a	a	a	c	c	c	
923	Sundorsing Timung	296616	4	152	27	a	a	a	a	a	a	c	c	c	
924	Rongmili	296617	38	139	30		1	2		b	b	c	c	c	
925	Jidungpur Area (Hapjan)	296618	6	279	60	a	a	b	b	b	c	c	c	c	
926	Dharam Pathar (Garo Basti)	296619	8	138	32	a	b	b	b	b	b	c	c	c	
927	Hemen Adivashi Gaon	296620	25	143	27	a	a	a	a	a	b	c	c	c	
928	Hemen Garo Gaon	296621	32	95	21	b	a	b	b	b	b	c	c	c	
929	Hatifaudha (Hati Camp)	296622	12	189	41	a	a	a	a	b	b	c	c	c	
930	Jibon Bathari Bosti	296623	42	87	19	a	a	a	a	b	b	c	c	c	
931	Sarthe Timung	296624	40	56	14	a	b	a	a	b	b	c	c	c	
932	Jonasing Teron	296625	140	0	0										
933	Khorsing Hanse	296626	172	0	0										
934	Nathene1 Bosti	296627	60	145	27	c	1	a		c	c	c	c	c	
935	Loring Longso	296628	3	12	2	b	a	b	b	b	b	c	c	c	
936	Shonapur	296629	60	46	8	b	b	b	c	c	c	c	c	c	
937	Shantipur (Khariya)	296630	80	150	19	b	b	b	b	b	b	c	c	c	
938	Signal Bosti	296631	61	322	69	a	1	c	b	c	c	c	c	c	
939	Mainopha Colony	296632	20	260	55	c	b	c	c	c	c	c	c	c	
940	Dhonsiri Dimai Dili	296633	120	604	143	2	1	c	a	a	c	c	c	c	
941	Mugulapdisa	296634	10	134	28	c	b	c	c	c	c	c	c	c	

(If not available within for < 5 Kms, b for 5-10 ere facility is					Number of Medical Amenities available. (If not available within the village , the distance range code viz; a for < 5 Kms, b for 5-10 Kms and c for 10+ kms of nearest place where facility is available is given).										Name of Village	Serial Number	
16	17	18	19	20	21	22	23	24	25	26	27	28	29	30	31		
Polytechnic (Pt)	Vocational training school /ITI	Non-formal training centre (NFTC)	Special school for disabled (SSD)	Others (specify)	Community health centre (CHC)	Primary health centre (PHC)	Primary health sub centre (PHS)	Maternity and child welfare centre (MCW)	T.B. clinic (TBC)	Hospital-allopathic (HA)	Hospital-alternative medicine (HO)	Dispensary (D)	Veterinary hospital (VH)	Mobile health clinic (MHC)	Family welfare centre (FWC)		
c	b	b	c		b												Baburam Rongphar
c	a	a	c		a	a	a	a	a	a	a	a	a	a	a		Lowrance Rongpi
c	a	a	c		a	a	a	a	a	a	a	a	a	a	a		Sorsori Nepali Bosti
c	a	a	c		a	a	a	a	a	a	a	a	a	a	a		Panbari Part
c	a	a	c		a	a	a	a	a	a	a	a	a	a	a		Dhorom Ronghang
c	a	a	c		a	a	a	a	a	a	a	a	a	a	a		Khorsing Kro
c	a	a	c		a	a	a	a	a	a	a	a	a	a	a		Sundorsing Timung
c	b	b	c		b	b	b	b	b	b	b	b	b	b	b		Rongmili
c	c	c	c		b	b	c	c	c	c	c	c	c	c	c		Jidungpur Area (Hapjan)
c	b	b	c		b	b	a	b	b	b	b	b	b	b	b		Dharam Pathar (Garo Basti)
c	b	b	c		c	b	c	c	c	c	c	c	c	c	b		Hemen Adivashi Gaon
c	b	b	c		b	b	b	b	b	b	b	b	b	b	b		Hemen Garo Gaon
c	b	b	c		b	b	b	b	b	b	b	b	b	b	b		Hatifaudha (Hati Camp)
c	b	b	c		b	b	b	b	b	b	b	b	b	b	b		Jibon Bathari Bosti
c	b	c	c	b	b	b	b	b	b	b	b	b	b	b	b		Sarthe Timung
																	Jonasing Teron
																	Khorsing Hanse
c	c	c	c		c	c	c	c	c	c	c	c	c	c	c		NatheneI Bosti
c	b	c	c	c	b	b	b	b	b	b	b	b	b	b	b		Loring Longso
c	c	c			c	c	c	c	c	c	c	c	c	c	c		Shonapur
c					c	c	c	c	c	c	c	c	c	c	c		Shantipur (Khariya)
c	c	c			a	a	a	a	a	a	a	a	a	a	a		Signal Bosti
c	c	c			a	a	a	a	c	c	c	c	c	c	c		Mainopha Colony
c	c	c			c	c	a	c	c	c	c	c	c	c	c		Dhonsiri Dimai Dili
c	c	c	c		b	b	b	b	b	b	b	b	b	b	b		Mugulapdisa

Sr.No.	Name of Village	Number of Non-Government Medical Amenities available.							Availability of drinking water - Yes / No							Availability of toilet & others Yes / No					
		Charitable non Govt. hospital/Nursing home.	Medical practitioner with MBBS Degree	Medical practitioner with other degree	Medical practitioner with no degree	Traditional practitioner and faith healer.	Medicine Shop	Others	Tap water (Treated/Untreated)	Well water (Covered / Uncovered well)	Hand Pump	Tube wells / Bore well	Spring	River / Canal	Tank / Pond / Lake	Others	Community toilet including bath.	Community toilet excluding bath.	Rural sanitary mart or sanitary hardware outlet available near the village.	Community bio- gas or recycle of waste for productive use.	
1	2	32	33	34	35	36	37	38	39	40	41	42	43	44	45	46	47	48	49	50	
917	Baburam Rongphar	0	0	0	0	0	0	0	Yes	Yes	Yes	No	No	No	No	No	No	No	No	No	
918	Lowrance Rongpi	0	0	0	0	0	0	0	No	Yes	Yes	No	No	No	No	No	No	No	No	No	
919	Sorsori Nepali Bosti	0	0	0	0	0	0	0	No	Yes	Yes	No	No	No	No	No	No	No	No	No	
920	Panbari Part	0	0	0	0	0	1	0	Yes	Yes	Yes	Yes	No	No	Yes	No	No	No	No	No	
921	Dhorom Ronghang	0	0	0	0	0	0	0	No	Yes	Yes	No	No	No	No	No	No	No	No	No	
922	Khorsing Kro	0	0	0	0	0	0	0	No	Yes	No	No	No	No	No	No	No	No	No	No	
923	Sundorsing Timung	0	0	0	0	0	0	0	No	Yes	No	No	No	No	No	No	No	No	No	No	
924	Rongmili	0	0	0	0	0	0	0	No	Yes	No	No	No	No	No	No	No	No	No	No	
925	Jidungpur Area (Hapjan)	0	0	0	0	0	0	0	No	Yes	No	No	No	No	No	No	No	No	No	No	
926	Dharam Pathar (Garo Basti)	0	0	0	0	0	0	0	No	Yes	No	No	No	No	No	No	No	No	No	No	
927	Hemen Adivashi Gaon	0	0	0	0	0	0	0	No	Yes	No	No	No	No	Yes	No	No	No	No	No	
928	Hemen Garo Gaon	0	0	0	0	0	0	0	No	Yes	No	No	No	No	Yes	No	No	No	No	No	
929	Hatifaudha (Hati Camp)	0	0	0	0	0	0	0	No	Yes	No	No	No	No	Yes	No	No	No	No	No	
930	Jibon Bathari Bosti	0	0	0	0	0	0	0	No	Yes	No	No	No	No	No	No	No	No	No	No	
931	Sarthe Timung	0	0	0	0	0	0	0	No	Yes	No	No	No	No	No	No	No	No	No	No	
932	Jonasing Teron																				
933	Khorsing Hanse																				
934	NatheneI Bosti	0	0	0	0	0	0	0	No	Yes	No	No	No	No	No	No	No	No	No	No	
935	Loring Longso	0	0	0	0	0	0	0	No	Yes	No	No	No	No	No	No	No	No	No	No	
936	Shonapur	0	0	0	0	0	0	0	No	Yes	No	No	No	No	No	No	No	No	No	No	
937	Shantipur (Khariya)	0	0	0	0	0	0	0	No	Yes	No	No	No	No	No	No	No	No	No	No	
938	Signal Bosti	0	0	0	0	0	0	0	No	Yes	No	No	No	No	No	No	No	No	No	No	
939	Mainopha Colony	0	0	0	0	0	0	0	No	Yes	No	No	No	No	Yes	No	No	No	No	No	
940	Dhonsiri Dimai Dili	0	0	0	0	0	0	0	Yes	Yes	Yes	No	No	No	No	No	No	No	No	No	
941	Mugulapdisa	0	0	0	0	0	0	0	No	No	Yes	No	No	No	No	No	No	No	No	No	

Communication and transport facilities (If amenities available code -Yes is given except for Village Pin Code ,If not available within the village , the distance range code viz; a for < 5 Kms, b for 5-10 Kms and c for 10+ kms of nearest place where facility is available is given).																	Name of Village	Serial Number	
Post office(PO)	Sub post office (SPO)	Post & Telegraph office (P&TO)	Village Pin Code	Telephones (Land lines)	Public call office (PCO)	Mobile phone coverage	Internet cafes/ Common service centre (CSC)	Private courier facility	Bus service (Public & Private)	Railway stations	Auto/Modified Autos	Taxis and Vans	Tractors	Cycle-pulled rickshaws(Manual & Machine driven)	Carts driven by animals	Sea /River ferry service			
51	52	53	54	55	56	57	58	59	60	61	62	63	64	65	66	67	2	1	
b	b	b	782460	b	b	b	b	b	b	b	b	b	b	b	b	b		Baburam Rongphar	917
a	a	a	782460	a	a	a	a	a	a	a	a	a	a	a	a	a		Lowrance Rongpi	918
a	a	a	784460	a	a	a	a	a	a	a	a	a	a	a	a	a		Sorsori Nepali Bosti	919
a	a	a	784460	a	a	a	a	a	a	a	Yes	a	a	a	a	c	a	Panbari Part	920
a	a	a	782460	a	a	a	a	a	a	a	a	a	a	a	a	a		Dhorom Ronghang	921
a	a	a	782460	a	a	a	a	a	a	a	a	a	a	a	a	a	c	Khorsing Kro	922
a	c			a	a	a	a	a	a	a	a	a	a	a	a	a	b	Sundorsing Timung	923
b	b	b	782460	b	b	b	b	b	b	b	b	b	b	a	b	a	b	Rongmili	924
c	a	a	782460	a	c	c	c	c	c	c	c	c	c	c	c	c	c	Jidungpur Area (Hapjan)	925
b	a	b	782470	b	b	b	b	b	b	b	b	b	b	b	b	b	b	Dharam Pathar (Garo Basti)	926
a	a	a	782470	b	b	b	b	b	b	b	b	b	b	b	b	b	b	Hemen Adivashi Gaon	927
a	a	b	782470	b	b	b	b	b	b	b	b	b	b	b	b	b	b	Hemen Garo Gaon	928
b	b	b	782460	b	b	b	b	b	Yes	b	b	b	b	b	b	b	b	Hatifaudha (Hati Camp)	929
a	a	b	782470	b	b	b	b	b	Yes	b	b	b	b	b	b	b	b	Jibon Bathari Bosti	930
b	b	b	782470	b	b	b	b	b	b	b	b	b	b	b	b	b	b	Sarthe Timung	931
																		Jonasing Teron	932
																		Khorsing Hanse	933
a	a	a	782470	c	c	c	c	c	Yes	c	c	c	c	c	c	c	c	Nathanel Bosti	934
b	b	b	782460	b	b	a	b	b	b	b	b	b	b	b	b	b	c	Loring Longso	935
c	c	c	782470	c	c	c	c	c	c	c	c	c	c	c	c	c	c	Shonapur	936
c	c	c	782470	c	c	c	c	c	Yes	c	c	c	c	c	c	c	c	Shantipur (Khariya)	937
a	a	a	782470	a	a	a	a	a	a	a	a	a	a	a	a	a	c	Signal Bosti	938
c	a	c	782470	c	c	c	c	c	c	c	c	c	c	c	c	c	c	Mainopha Colony	939
c		c	782470	c	c	c	c	c	c	c	c	c	c	c	c	c	c	Dhonsiri Dimai Dili	940
b	a	c		c	c	c	c	c	c	c	c	c	c	c	c	c	a	Mugulapdisa	941

Sr.No.	Name of Village	Village connected to highways,village roads, banks & credit societies (If amenities available code -Yes is given, If not available within the village , the distance range code viz; a for < 5 Kms, b for 5-10 Kms and c for 10+ kms of nearest place where facility is available is given).												Availability of misc within the village , 1 kms of nearest place						
		Connected to national highway(NH)	Connected to state highway(SH)	Connected to major district road (MDR)	Connected to others district road	Pucca roads	Kutchcha roads	Water bounded macadam(WBM) roads	Navigable waterway (river/canal)(NW)	Footpaths (FP)	Commercial & Co-operative Banks	ATM	Agricultural Credit Societies	Self-Help Group (SHG)	Public distribution system (PDS) shop	Mandis / Regular market	Weekly Haat			
1	2	68	69	70	71	72	73	74	75	76	77	78	79	80	81	82	83			
917	Baburam Rongphar	c	b	b	Yes	b	Yes	b	b	Yes	c	b	c	c	c	c	c			
918	Lowrance Rongpi	a	a	a	a	b	a	a	a	Yes	c	a	c	a	c	c	b			
919	Sorsori Nepali Bosti	a	a	c	Yes	a	Yes	a	a	Yes	c	a	c	a	a	a	b			
920	Panbari Part	c	a	a	Yes	a	Yes	Yes	a	Yes	a	a	a	a	a	a	a			
921	Dhorom Ronghang	c	a	a	Yes	a	Yes	a	a	Yes	b	a	b	a	a	a	a			
922	Khorsing Kro	c	a	a	Yes	a	Yes	a	a	Yes	c	a	c	c	c	a	a			
923	Sundorsing Timung	a	a	a	Yes	a	a	a	a	Yes	c	a	c	c	c	c	c			
924	Rongmili	b	b	b	Yes	c	b	b	Yes	Yes	c	b	c	c	b	c	a			
925	Jidungpur Area (Hapjan)	b	b	b	Yes	b	Yes	c	c	Yes	c	c	c	Yes	b	b	b			
926	Dharam Pathar (Garo Basti)	c	b	b	Yes	a	Yes	a	b	Yes	b	b	b	a	a	a	a			
927	Hemen Adivashi Gaon	b	b	c	Yes	a	Yes	a	a	Yes	b	b	b	a	b	b	b			
928	Hemen Garo Gaon	c	b	b	Yes	a	a	b	a	Yes	a	b	a	Yes	Yes	a	Yes			
929	Hatifaudha (Hati Camp)	c	b	Yes	Yes	b	Yes	b	b	Yes	b	a	b	Yes	b	b	b			
930	Jibon Bathari Bosti	c	a	b	a	a	a	b	b	Yes	b	b	b	a	b	b	b			
931	Sarthe Timung	c	b	b	b	a	Yes	b	Yes	Yes	c	b	c	a	a	c	a			
932	Jonasing Teron																			
933	Khorsing Hanse																			
934	Nathanel Bosti	c	c	Yes	Yes	a	Yes	a	a	Yes	c	c	c	b	b	b	b			
935	Loring Longso	c	a	a	c	b	Yes	a	a	Yes	c	b	b	b	b	b	b			
936	Shonapur	c	c	c	c	c	c	c	c	Yes	b	c	b	a	a	a	a			
937	Shantipur (Khariya)	c	c	Yes	Yes	c	Yes	c	c	Yes	b	c	b	a	a	a	a			
938	Signal Bosti	a	a	a	Yes	a	Yes	a	a	Yes	b	a	b	a	a	a	a			
939	Mainopha Colony	c	c	c	Yes	a	Yes	a	a	Yes	b	c	b	a	a	a	a			
940	Dhonsiri Dimai Dili	b	c	c	Yes	b	Yes	c	c	Yes	b	c	b	a	a	a	a			
941	Mugulapdisa	b	c	c	Yes	b	c	b	a	Yes	b	c	b	a	a	a	a			

ellaneous facilities (If amenities available code -Yes is given, If not available the distance range code viz; a for < 5 Kms, b for 5-10 Kms and c for 10+ e where facility is available is given).

84	85	86	87	88	89	90	91	92	93	94	95	96	97	Name of Village	Serial Number
b	b	b	b	b	b	b	b	b	b	b	b	b	b	Baburam Rongphar	917
a	a	a	a	a	a	a	a	a	a	a	a	a	a	Lowrance Rongpi	918
a	a	a	a	a	a	a	a	a	a	a	a	a	a	Sorsori Nepali Bosti	919
a	a	a	a	Yes	a	Yes	a	a	a	a	a	Yes	a	Panbari Part	920
a	a	a	a	a	a	a	a	a	a	a	a	a	a	Dhorom Ronghang	921
a	a	a	a	a	a	a	c	a	a	a	a	a	a	Khorsing Kro	922
a	a	a	a	a	a	a	a	a	a	a	a	a	a	Sundorsing Timung	923
b	b	Yes	b	b	b	b	b	b	b	b	b	b	b	Rongmili	924
c	c	c	c	c	c	c	c	c	c	c	c	c	c	Jidungpur Area (Hapjan)	925
b	b	b	a	a	a	b	b	a	a	a	a	Yes	a	Dharam Pathar (Garo Basti)	926
b	b	b	b	b	a	a	a	a	a	a	b	b	Yes	Hemen Adivashi Gaon	927
b	a	b	Yes	b	a	a	a	a	a	a	Yes	Yes	Yes	Hemen Garo Gaon	928
b	a	b	a	b	a	a	a	a	a	a	a	b	a	Hatifaudha (Hati Camp)	929
b	b	b	b	b	b	b	b	b	b	b	b	b	b	Jibon Bathari Bosti	930
b	b	b	b	b	b	b	b	b	b	b	b	b	b	Sarthe Timung	931
														Jonasing Teron	932
														Khorsing Hanse	933
c	c	Yes	c	b	c	c	c	c	c	c	c	b	c	Nathanel Bosti	934
b	b	b	b	b	b	b	b	b	b	b	b	b	b	Loring Longso	935
c	c	c	c	c	c	c	c	c	c	c	c	b	b	Shonapur	936
c	c	c	c	c	c	c	c	c	c	c	c	b	c	Shantipur (Khariya)	937
c	c	b	Yes	b	c	c	c	c	c	c	Yes	Yes	Yes	Signal Bosti	938
c	c	b	c	b	c	c	c	c	c	c	c	b	c	Mainopha Colony	939
c	Yes	Yes	b	Yes	c	c	c	c	c	c	Yes	b	c	Dhonsiri Dimai Dili	940
c	c	b	b	b	c	c	c	c	c	c	c	c	c	Mugulapdisa	941

Sr.No.	Name of Village	Availability of electricity (Yes/No)				Land Use								
						Nearest Town	Area under different types of land use decimal place)							
		Power Supply for Domestic Use (ED)	Power Supply for Agricultural Use (EAG)	Power Supply for Commercial Use (EC)	Power Supply for All Uses (EA)	Name	Distance range code i.e. a for < 5 Kms, b for 5-10 Kms and c for 10+ kms .	Forests	Area under Non-agricultural Uses	Barren and Un-cultivable land	Permanent Pastures and Other Grazing Lands	Land Under Miscellaneous Tree Crops etc.	Culturable Waste Land	
98	99	100	101	102	103	104	105	106	107	108	109			
917	Baburam Rongphar	Yes	No	No	No	DIPHU	b	0	5	0	0	2	0	
918	Lowrance Rongpi	Yes	No	No	No	DIPHU	a	0	0	0	0	71	0	
919	Sorsori Nepali Bosti	Yes	No	No	No	DIPHU	a	0	5	0	0	1	2	
920	Panbari Part	Yes	No	No	No	DIPHU	a	0	2	0	0	1	0	
921	Dhorom Ronghang	Yes	No	No	No	DIPHU	a	0	3	0	0	1	1	
922	Khorsing Kro	Yes	No	No	No	DIPHU	a	0	3	0	1	1	0	
923	Sundorsing Timung	Yes	No	No	No			0	3	0	0	1	0	
924	Rongmili	No	No	No	No	DIPHU	b	0	30	0	8	0	0	
925	Jidungpur Area (Hapjan)	No	No	No	No	DIPHU	c	0	3	0	1	1	0	
926	Dharam Pathar (Garo Basti)	Yes	No	No	No	PADDY	b	0	1	1	1	1	1	
927	Hemen Adivashi Gaon	No	No	No	No	DIPHU	b	1	1	1	1	10	1	
928	Hemen Garo Gaon	No	No	No	No	DIPHU	b	0	3	5	6	4	2	
929	Hatifaudha (Hati Camp)	No	No	No	No	DIPHU	b	0	1.5	1.5	1.5	2	2	
930	Jibon Bathari Bosti	Yes	No	No	No	DIPHU	b	3	5	6	3	6	4	
931	Sarthe Timung	No	No	No	No	DIPHU	b	5	6	8	7	4	5	
932	Jonasing Teron					DIPHU	c	20	12	17	23	28	15	
933	Khorsing Hanse					DIPHU	b	23	19	25	20	32	21	
934	Natheneel Bosti	Yes	No	No	No	DIPHU	b	8	6	10	8	7	9	
935	Loring Longso	Yes	No	No	No	DIPHU	a	0	2	0	0	1	0	
936	Shonapur	Yes	No	No	No			0	10	0	7	0	8	
937	Shantipur (Khariya)	Yes	No	No	No	GUWAJHATI	c	10	12	10	8	0	12	
938	Signal Bosti	Yes	No	No	No	DIPHU		8	6	8	10	9	7	
939	Mainopha Colony	Yes	No	No	No	DIPHU	c	5	2	4	3	2	2	
940	Dhonsiri Dimai Dili	Yes	No	No	No			8	6	7	10	9	6	
941	Mugulapdisa	No	No	No	No	DIPHU	c	0	6	0	2	0	1	

Land Use (in hectares rounded up to one										Name of three most important commodities manufactured			Name of Village	Serial Number
Area irrigated by source (in hectare).										First	Second	Third		
Fallow lands other than current fallows	Current Fallows	Net Area Sown	Total Irrigated Land Area	Total Un-irrigated Land Area	Canals (C)	Wells/Tube-wells(W/TW)	Tanks/Lakes(T/L)	Water Falls(WF)	Others(O)					
110	111	112	113	114	115	116	117	118	119	120	121	122	2	1
0	0	0	0	0	0	0	0	0	0				Baburam Rongphar	917
0	0	0	0	0	0	0	0	0	0				Lowrance Rongpi	918
0	0	0	0	0	0	0	0	0	0				Sorsori Nepali Bosti	919
0	0	0	0	0	0	0	0	0	0				Panbari Part	920
0	0	0	0	0	0	0	0	0	0				Dhorom Ronghang	921
0	0	0	0	0	0	0	0	0	0				Khorsing Kro	922
0	0	0	0	0	0	0	0	0	0				Sundorsing Timung	923
0	0	0	0	0	0	0	0	0	0				Rongmili	924
1	0	0	0	0	0	0	0	0	0				Jidungpur Area (Hapjan)	925
1	2	0	0	0	0	0	0	0	0				Dharam Pathar (Garo Basti)	926
1	1	8	0	8	0	0	0	0	0				Hemen Adivashi Gaon	927
8	4	0	0	0	0	0	0	0	0				Hemen Garo Gaon	928
2	2	0	0	0	0	0	0	0	0				Hatifaudha (Hati Camp)	929
8	7	0	0	0	0	0	0	0	0				Jibon Bathari Bosti	930
2	3	0	0	0	0	0	0	0	0				Sarthe Timung	931
16	9	0	0	0	0	0	0	0	0				Jonasing Teron	932
22	10	0	0	0	0	0	0	0	0				Khorsing Hanse	933
8	4	0	0	0	0	0	0	0	0				Nathanel Bosti	934
0	0	0	0	0	0	0	0	0	0				Loring Longso	935
0	11	24	9	15	0	7	0	2	0				Shonapur	936
12	8	8	0	8	0	0	0	0	0				Shantipur (Khariya)	937
5	8	0	0	0	0	0	0	0	0				Signal Bosti	938
1	1	0	0	0	0	0	0	0	0				Mainopha Colony	939
8	6	60	0	60	0	0	0	0	0				Dhonsiri Dimai Dili	940
0	0	1	0	1	0	0	0	0	0				Mugulapdisa	941

Sr.No.	Name of Village	Location code no.	Total area of the village (in hectares rounded up to one decimal place)	Total population (2011 census)	Number of households (2011 census)	Number of educational amenities available. (in the village , the distance range code viz; a for 0-5 Kms and c for 10+ kms of nearest place where available is given).									
						Pre-Primary school (PP)	Primary school (P)	Middle school (M)	Secondary School (S)	Senior Secondary school (SS)	Degree college of arts science & commerce (ASC)	Engineering college(EC)	Medical college (MC)	Management institute (MI)	
1	2	3	4	5	6	7	8	9	10	11	12	13	14	15	
942	Duguidisa	296635	46	181	43	a	a	a	a	c	c	c	c	c	
943	Phulboram	296636	20	217	43	c	c	c	c	c	c	c	c	c	
944	Sombhudon	296637	10	202	40	c	b	c	c	c	c	c	c	c	
945	Tularam	296638	50	79	16	c	b	c	c	c	c	c	c	c	
946	Ragunath Maibungsa	296639	60	113	25	b	b	b	b	b	c	c	c	c	
947	Bugdadisa	296640	28	219	44	b	b	b	b	b	b	c	c	c	
948	Manikondh Bosti	296641	30	723	134	b	l	b	b	b	c	c	c	c	
949	Kherjuram	296642	29	186	34	b	b	b	b	c	c	c	c	c	
950	Balu Katting	296643	40	202	37	b	b	b	b	c	c	c	c	c	
951	Lal Khating	296644	30	0	0										
952	Rongchedon	296645	15	193	35	a	b	b	b	b	b	c	c	c	
953	Longsing Hanse	296646	5	72	15	l	l	b	b	b	b	c	c	c	
954	Moniram Hanse (Bonket Hanse)	296647	8	34	8	a	b	b	b	b	b	c	c	c	
955	Gobin Mosahary	296648	3	53	11	a	b	b	b	b	b	c	c	c	
956	Longki Terang	296649	6	92	18	b	b	b	b	b	b	c	c	c	
957	Rongmando	296650	4	53	13	a	l	b	b	b	b	c	c	c	
958	Garo Basti	296651	2	146	30	a	a	b	b	b	b	c	c	c	
959	Ram Teron	296652	5	213	40	a	a	a	a	a	a	c	c	c	
960	Kolom Sing Teron	296653	12	104	22	a	a	a	a	a	a	c	c	c	
961	Bor Sing Timung	296654	7	207	46	a	a	a	a	a	a	c	c	c	
962	Sarthe Teron	296655	5	144	28	a	a	b	b	b	b	c	c	c	
963	Mensing Ronghang	296656	16	450	95	a	l	a	a	a	a	c	c	c	
964	Jensing Ronghang	296657	6	201	34	a	a	a	a	a	a	c	c	c	
965	Hemari Ronghang	296658	8	104	16	b	b	b	b	b	b	c	c	c	
966	Jen Timung	296659	4	78	14	a	a	a	a	a	a	c	c	c	

(If not available within for < 5 Kms, b for 5-10 ere facility is					Number of Medical Amenities available. (If not available within the village , the distance range code viz; a for < 5 Kms, b for 5-10 Kms and c for 10+ kms of nearest place where facility is available is given).										Name of Village	Serial Number	
16	17	18	19	20	21	22	23	24	25	26	27	28	29	30	31		
Polytechnic (Pt)	Vocational training school /ITI	Non-formal training centre (NFTC)	Special school for disabled (SSD)	Others (specify)	Community health centre (CHC)	Primary health centre (PHC)	Primary health sub centre (PHS)	Maternity and child welfare centre (MCW)	T.B. clinic (TBC)	Hospital-allopathic (HA)	Hospital-alternative medicine (HO)	Dispensary (D)	Veterinary hospital (VH)	Mobile health clinic (MHC)	Family welfare centre (FWC)		
c	c	c	c		b												Duguidisa 942
c	c	c			c	c	c	c	c	c	c	c	c	c	c		Phulboram 943
c	c	c	c		c	c	c	c	c	c	c	c	c	c	c		Sombhudon 944
c	c	c			c	c	c	c	c	c	c	c	c	c	c		Tularam 945
c	c	c	c		c	b	c	c	c	c	c	c	c	c	c		Ragunath Maibungsa 946
c	c	c	c		c	c	c	c	c	c	c	c	c	c	c		Bugdadisa 947
c	c	c	c		c	c	b	c	c	c	c	c	c	c	c		Manikondh Bosti 948
c	c	c	c		b	b	b	b	b	b	b	b	b	b	b	c	Kherjuram 949
c	c	c	c		c	c	c	c	c	c	c	c	c	c	c		Balu Katting 950
																	Lal Khating 951
c	b	b	c		b	b	b	b	b	b	b	b	b	b	b		Rongchedon 952
c	b	b	c		b	b	b	b	b	b	b	b	b	b	b		Longsing Hanse 953
c	b	b	c		b	b	b	b	b	b	b	b	b	b	b		Moniram Hanse (Bonket Hanse) 954
c	b	b	c		b	b	b	b	b	b	b	b	b	b	b		Gobin Mosahary 955
c	b	b	c		b	b	b	b	b	b	b	b	b	b	b		Longki Terang 956
c	b	b	c		a	b	b	b	b	b	b	b	b	b	b		Rongmando 957
c	b	c	c	b	a	b	b	b	b	b	b	b	b	b	b		Garo Basti 958
c	a	a	c		a	a	a	a	a	a	a	a	a	a	a		Ram Teron 959
c	a	a	c		a	a	a	a	a	a	a	a	a	a	a		Kolom Sing Teron 960
c	a	a	c	c	a	a	a	a	a	a	a	a	a	a	a		Bor Sing Timung 961
c	b	c	b	b	b	b	b	b	b	b	b	b	b	b	b		Sarthe Teron 962
c	a	a	c		a	a	a	a	a	a	a	a	a	a	a		Mensing Ronghang 963
c	a	a	c		a	a	a	a	a	a	a	a	a	a	a		Jensing Ronghang 964
c	c	c	c		b	b	b	b	b	b	b	b	b	b	b		Hemari Ronghang 965
c	c	c			a	a	a	a	a	a	a	a	a	a	a		Jen Timung 966

Sr.No.	Name of Village	Number of Non-Government Medical Amenities available.							Availability of drinking water - Yes / No							Availability of toilet & others Yes / No				
		Charitable non Govt. hospital/Nursing home.	Medical practitioner with MBBS Degree	Medical practitioner with other degree	Medical practitioner with no degree	Traditional practitioner and faith healer.	Medicine Shop	Others	Tap water (Treated/Untreated)	Well water (Covered / Uncovered well)	Hand Pump	Tube wells / Bore well	Spring	River / Canal	Tank / Pond / Lake	Others	Community toilet including bath.	Community toilet excluding bath.	Rural sanitary mart or sanitary hardware outlet available near the village.	Community bio-gas or recycle of waste for productive use.
1	2	32	33	34	35	36	37	38	39	40	41	42	43	44	45	46	47	48	49	50
942	Duguidisa	0	0	0	0	0	0	0	No	No	No	No	No	Yes	No	No	No	No	No	No
943	Phulboram	0	0	0	0	0	0	0	No	Yes	No	No	No	No	No	No	No	No	No	No
944	Sombhudon	0	0	0	0	0	0	0	No	Yes	No	No	No	No	No	No	No	No	No	No
945	Tularam	0	0	0	0	0	0	0	No	No	Yes	No	No	No	No	No	No	No	No	No
946	Ragunath Maibungsa	0	0	0	0	0	0	0	No	Yes	No	No	No	No	No	No	No	No	No	No
947	Bugdadisa	0	0	0	0	0	0	0	No	Yes	No	No	No	No	Yes	No	No	No	No	No
948	Manikondh Bosti	0	0	0	0	0	0	0	Yes	Yes	Yes	Yes	No	No	No	No	No	No	No	No
949	Kherjuram	0	0	0	0	0	0	0	No	Yes	No	No	No	No	No	No	No	No	No	No
950	Balu Katting	0	0	0	0	0	0	0	No	Yes	No	Yes	No	No	Yes	No	No	No	No	No
951	Lal Khating																			
952	Rongchedon	0	0	0	0	0	0	0	No	Yes	No	No	No	No	No	No	No	No	No	No
953	Longsing Hanse	0	0	0	0	0	0	0	No	Yes	No	No	No	No	No	No	No	No	No	No
954	Moniram Hanse (Bonket Hanse)	0	0	0	0	0	0	0	No	Yes	No	No	No	No	No	No	No	No	No	No
955	Gobin Mosahary	0	0	0	0	0	0	0	No	Yes	No	No	No	No	No	No	No	No	No	No
956	Longki Terang	0	0	0	0	0	0	0	No	Yes	No	No	No	No	No	No	No	No	No	No
957	Rongmando	0	0	0	0	0	0	0	No	Yes	No	No	No	No	No	No	No	No	No	No
958	Garo Basti	0	0	0	0	0	0	0	No	Yes	No	No	No	No	No	No	No	No	No	No
959	Ram Teron	0	0	0	0	0	0	0	Yes	Yes	No	No	No	No	No	No	No	No	No	No
960	Kolom Sing Teron	0	0	0	0	0	0	0	No	Yes	No	No	No	No	No	No	No	No	No	No
961	Bor Sing Timung	0	0	0	0	0	0	0	No	Yes	No	Yes	No	No	No	No	No	No	No	No
962	Sarthe Teron	0	0	0	0	0	0	0	No	No	Yes	No	No	No	No	No	No	No	No	No
963	Mensing Ronghang	0	0	0	0	0	0	0	Yes	Yes	No	No	No	No	Yes	No	No	No	No	No
964	Jensing Ronghang	0	0	0	0	0	0	0	No	Yes	Yes	No	No	No	Yes	No	No	No	No	No
965	Hemari Ronghang	0	0	0	0	0	0	0	No	Yes	No	No	No	No	No	No	No	No	No	No
966	Jen Timung	0	0	0	0	0	0	0	No	Yes	No	No	No	No	No	No	No	No	No	No

Communication and transport facilities (If amenities available code -Yes is given except for Village Pin Code ,If not available within the village , the distance range code viz; a for < 5 Kms, b for 5-10 Kms and c for 10+ kms of nearest place where facility is available is given).																	Name of Village	Serial Number	
Post office(PO)	Sub post office (SPO)	Post & Telegraph office (P&TO)	Village Pin Code	Telephones (Land lines)	Public call office (PCO)	Mobile phone coverage	Internet cafes/ Common service centre (CSC)	Private courier facility	Bus service (Public & Private)	Railway stations	Auto/Modified Autos	Taxis and Vans	Tractors	Cycle-pulled rickshaws(Manual & Machine driven)	Carts driven by animals	Sea /River ferry service			
51	52	53	54	55	56	57	58	59	60	61	62	63	64	65	66	67	2	1	
				a	c	c	c	c	b		b	b			c	c		Duguidisa	942
c	c	c	782480	c	c	c	c	c	c	c	b	c	c	c	c	c		Phulboram	943
c	c	c	782460	a	a	a	a	a	a	c	c	c	c	c	c	c		Sombhudon	944
c	c	c	782460	b	c	c	c	c	c	c	c	c	c	c	c	c		Tularam	945
b			782470	b	c	c	c	c	Yes	c	c	c	c	c	c	c		Ragunath Maibungsa	946
c	c	c	782470	c	c	c	c	c	c	c	c	c	c	c	c	c		Bugdadaisa	947
c	b	c		c	c	c	c	c	c	c	c	c	c	c	c	c		Manikondh Bosti	948
b	b	b	782470	b	b	b	b	b	Yes	b	b	b	b	b	b	c		Kherjuram	949
b	b	b	782470	b	b	b	b	b	Yes	b	b	b	b	b	b	b		Balu Katting	950
																		Lal Khating	951
b	b	b	782460	b	b	b	b	b	b	a	b	b	b	b	b	b		Rongchedon	952
b	b	b	782460	b	b	b	b	b	b	b	b	b	b	b	b	b		Longsing Hanse	953
b	b	b	782460	b	b	b	b	b	b	b	b	b	b	b	c	b		Moniram Hanse (Bonket Hanse)	954
b	b	b	782460	b	b	b	b	b	b	b	b	b	b	b	b	b		Gobin Mosahary	955
b	b	b	782460	b	b	b	b	b	b	b	b	b	b	b	b	b		Longki Terang	956
b	b	b	782460	b	b	b	b	b	b	b	b	b	b	b	b	c		Rongmando	957
b	b	b	782460	b	b	b	b	b	b	b	b	b	b	b	b	c		Garo Basti	958
a	a	a	782460	a	a	a	a	a	a	a	a	a	a	a	a	b		Ram Teron	959
a	a	a	782460	a	a	c	a	a	a	a	a	a	a	a	a	a		Kolom Sing Teron	960
a	a	a	782460	a	a	a	a	a	a	a	a	a	a	a	a	a		Bor Sing Timung	961
b	b	b	782460	b	b	b	b	b	b	b	b	b	b	b	b	c		Sarthe Teron	962
a	a	a	782460	a	a	a	a	a	a	a	a	a	a	a	a	a		Mensing Ronghang	963
a	a	a	782460	a	a	a	a	a	a	a	a	a	a	a	a	a		Jensing Ronghang	964
b	b	b	782460	b	b	b	b	b	b	b	b	b	b	b	b	b		Hemari Ronghang	965
a	a	a		a	a	a	a	a	a	a	a	a	b	a	a	c		Jen Timung	966

Sr.No.	Name of Village	Village connected to highways,village roads, banks & credit societies (If amenities available code -Yes is given, If not available within the village , the distance range code viz; a for < 5 Kms, b for 5-10 Kms and c for 10+ kms of nearest place where facility is available is given).												Availability of misc within the village , 1 kms of nearest place			
		Connected to national highway(NH)	Connected to state highway(SH)	Connected to major district road (MDR)	Connected to others district road	Pucca roads	Kutchcha roads	Water bounded macadam(WBM) roads	Navigable waterway (river/canal)(NW)	Footpaths (FP)	Commercial & Co-operative Banks	ATM	Agricultural Credit Societies	Self-Help Group (SHG)	Public distribution system (PDS) shop	Mandis / Regular market	Weekly Haat
1	2	68	69	70	71	72	73	74	75	76	77	78	79	80	81	82	83
942	Duguidisa	Yes	b	c	Yes	b	Yes	b	a	Yes	c	c	c	a	a	a	a
943	Phulboram	c	c	a	Yes	a	Yes	a	c	Yes	c	c	c	a	a	a	a
944	Sombhudon	c	a	a	Yes	a	Yes	a	a	Yes	c	c	c	c	c	c	c
945	Tularam	c	c	c	c	b	b	c	Yes	Yes	c	c	c	c	c	b	b
946	Ragunath Maibungsa	c	c	Yes	Yes	b	Yes	c	c	Yes	c	c	c	b	b	b	b
947	Bugdadisa	c	c	c	Yes	c	Yes	c	a	Yes	c	c	c	c	c	c	c
948	Manikondh Bosti	c	c	c	Yes	c	Yes	c	c	Yes	c	c	c	a	a	a	a
949	Kherjuram	c	c	Yes	Yes	b	Yes	c	c	Yes	c	b	c	a	a	a	a
950	Balu Katting	c	c	Yes	Yes	b	Yes	b	c	Yes	c	c	c	a	a	a	a
951	Lal Khating																
952	Rongchedon	c	b	b	Yes	b	Yes	b	b	Yes	c	b	c	a	a	a	a
953	Longsing Hanse	b	b	b	b	b	Yes	b	b	Yes	c	b	c	a	a	a	a
954	Moniram Hanse (Bonket Hanse)	c	a	a	a	b	Yes	b	b	Yes	c	b	c	a	a	a	a
955	Gobin Mosahary	c	c	a	a	a	Yes	b	b	Yes	c	b	c	a	a	a	a
956	Longki Terang	b	b	b	b	b	Yes	b	b	Yes	c	b	c	a	a	a	a
957	Rongmando	c	a	a	b	a	Yes	a	b	Yes	c	b	c	a	a	a	a
958	Garo Basti	c	c	a	Yes	a	a	b	b	Yes	c	b	c	a	a	a	a
959	Ram Teron	c	c	a	Yes	a	Yes	c	c	Yes	c	a	c	a	a	a	a
960	Kolom Sing Teron	c	a	a	Yes	a	Yes	a	a	Yes	c	a	c	a	a	a	a
961	Bor Sing Timung	c	c	c	Yes	c	Yes	c	c	Yes	c	a	c	a	a	a	a
962	Sarthe Teron	c	b	b	Yes	b	a	a	a	Yes	c	b	c	a	a	a	a
963	Mensing Ronghang	c	a	a	Yes	a	Yes	a	a	Yes	b	a	b	Yes	a	a	a
964	Jensing Ronghang	c	a	a	Yes	a	Yes	a	a	Yes	a	a	a	a	a	a	a
965	Hemari Ronghang	c	b	b	Yes	a	a	b	b	Yes	c	b	c	a	a	a	a
966	Jen Timung	c	a	a	a	b	a	a	a	Yes	c	a	c	c	b	a	a

ellaneous facilities (If amenities available code -Yes is given, If not available the distance range code viz; a for < 5 Kms, b for 5-10 Kms and c for 10+ e where facility is available is given).

84	85	86	87	88	89	90	91	92	93	94	95	96	97	Name of Village	Serial Number
c	c	b	b	a	c	c	c	c	c	c	Yes	c	c	Duguidisa	942
c	c	b	b	a	c	c	c	c	c	c	c	c	c	Phulboram	943
a	a	a	a	a	a	a	a	a	a	a	a	c	c	Sombhudon	944
c	c	c	c	c	c	c	c	c	c	c	c	c	c	Tularam	945
b	c	c	c	c	c	c	c	c	c	c	c	b	Yes	Ragunath Maibungsa	946
c	c	c	c	a	c	c	c	c	c	c	c	b	c	Bugdadisa	947
c	c	b	c	Yes	c	c	c	c	c	c	c	Yes	a	Manikondh Bosti	948
b	b	b	b	b	b	b	b	b	b	b	b	b	b	Kherjoram	949
c	c	c	c	c	c	c	c	c	c	c	c	b	c	Balu Katting	950
														Lal Khating	951
a	a	a	a	a	a	a	a	a	a	a	a	b	a	Rongchedon	952
a	Yes	Yes	a	a	a	a	a	a	a	a	a	b	a	Longsing Hanse	953
a	a	a	a	a	a	a	a	a	a	a	a	b	a	Moniram Hanse (Bonket Hanse)	954
b	b	a	a	a	b	b	b	b	b	b	b	b	b	Gobin Mosahary	955
b	b	a	b	a	b	b	b	b	b	b	b	b	Yes	Longki Terang	956
b	a	a	b	a	b	b	b	b	b	b	b	b	b	Rongmando	957
b	b	b	b	a	b	a	b	b	b	a	b	b	b	Garo Basti	958
a	a	a	a	a	a	a	a	a	a	a	a	a	a	Ram Teron	959
a	a	a	a	a	a	a	a	a	a	a	a	a	a	Kolom Sing Teron	960
a	a	a	a	a	a	a	a	a	a	a	a	a	a	Bor Sing Timung	961
b	b	b	a	a	a	a	b	b	b	b	b	b	b	Sarthe Teron	962
a	a	a	a	a	a	a	a	a	a	a	a	a	a	Mensing Ronghang	963
a	a	a	a	a	a	a	a	a	a	a	a	a	Yes	Jensing Ronghang	964
b	b	b	a	b	a	b	a	b	b	b	b	b	b	Hemari Ronghang	965
a	a	a	a	a	a	a	a	a	a	a	a	a	a	Jen Timung	966

Sr.No.	Name of Village	Availability of electricity (Yes/No)				Land Use								
						Nearest Town	Area under different types of land use decimal place)							
		Power Supply for Domestic Use (ED)	Power Supply for Agricultural Use (EAG)	Power Supply for Commercial Use (EC)	Power Supply for All Uses (EA)	Name	Distance range code i.e. a for < 5 Kms, b for 5-10 Kms and c for 10+ kms .	Forests	Area under Non-agricultural Uses	Barren and Un-cultivable land	Permanent Pastures and Other Grazing Lands	Land Under Miscellaneous Tree Crops etc.	Culturable Waste Land	
98	99	100	101	102	103	104	105	106	107	108	109			
942	Duguidisa	No	No	No	No			3	2	5	2	2	2	
943	Phulboram	Yes	No	No	No	BOKAJAN	c	0	5	0	3	0	2	
944	Sombhudon	No	No	No	No	DIPHU	c	0	1	1	1	3	1	
945	Tularam	No	No	No	No	DISPHU	c	5	5	5	5	10	5	
946	Ragunath Maibungsa	No	No	No	No	DIPHU	c	10	6	8	7	10	9	
947	Bugdadisa	No	No	No	No	DIPHU	c	6	2	5	3	2	4	
948	Manikondh Bosti	Yes	No	No	No	DISPHU	c	6	5	2	7	3	2	
949	Kherjuram	Yes	No	No	No	DIPHU	c	4	3	2	4	5	6	
950	Balu Katting	No	No	No	No	DIPHU	c	5	4	6	5	4	9	
951	Lal Khating					DIPHU	c	6	5	3	2	7	1	
952	Rongchedon	No	No	No	No	DIPHU	b	0	14	0	0	1	0	
953	Longsing Hanse	No	No	No	No	DIPHU	b	0	3.1	0	1	1	0	
954	Moniram Hanse (Bonket Hanse)	No	No	No	No	DIPHU	b	0	5	0	0	2	1	
955	Gobin Mosahary	No	No	No	No	DIPHU	b	0	3	0	0	0	0	
956	Longki Terang	No	No	No	No	DIPHU	b	3	0	0	0	3	0	
957	Rongmando	No	No	No	No	DISPHU	b	0	3	0	0	1	0	
958	Garo Basti	No	No	No	No	DIPHU	b	0	2	0	0	0	0	
959	Ram Teron	Yes	No	No	No	DIPHU	b	0	3	0	0	1	1	
960	Kolom Sing Teron	Yes	No	No	No	DIPHU	a	0	7	0	0	3	2	
961	Bor Sing Timung	Yes	No	No	No	DIPHU	a	0	3	0	0	2	2	
962	Sarthe Teron	No	No	No	No	DIPHU	b	0	3	0	0	2	0	
963	Mensing Ronghang	Yes	No	No	No	DIPHU	a	0	10	0	0	0	3	
964	Jensing Ronghang	Yes	No	No	No	DIPHU	a	0	5	0	0	1	0	
965	Hemari Ronghang	No	No	No	No	DIPHU	b	3	0	0	0	0	5	
966	Jen Timung	No	No	No	No	DIPHU	a	0	3	0	0	1	0	

Land Use (in hectares rounded up to one										Area irrigated by source (in hectare).			Name of three most important commodities manufactured	Name of Village	Serial Number
Fallow lands other than current fallows	Current Fallows	Net Area Sown	Total Irrigated Land Area	Total Un-irrigated Land Area	Canals (C)	Wells/Tube-wells(W/TW)	Tanks/Lakes(T/L)	Water Falls(WF)	Others(O)	First	Second	Third			
110	111	112	113	114	115	116	117	118	119	120	121	122	2	1	
20	5	5	0	5	0	0	0	0	0				Duguidisa	942	
0	3	7	0	7	0	0	0	0	0				Phulboram	943	
1	2	0	0	0	0	0	0	0	0				Sombhudon	944	
10	5	0	0	0	0	0	0	0	0				Tularam	945	
6	4	0	0	0	0	0	0	0	0				Ragunath Maibungsa	946	
6	0	0	0	0	0	0	0	0	0				Bugdadisa	947	
4	1	0	0	0	0	0	0	0	0				Manikondh Bosti	948	
4	1	0	0	0	0	0	0	0	0				Kherjuram	949	
4	3	0	0	0	0	0	0	0	0				Balu Katting	950	
2	4	0	0	0	0	0	0	0	0				Lal Khating	951	
0	0	0	0	0	0	0	0	0	0				Rongchedon	952	
0	0	0	0	0	0	0	0	0	0				Longsing Hanse	953	
0	0	0	0	0	0	0	0	0	0				Moniram Hanse (Bonket Hanse)	954	
0	0	0	0	0	0	0	0	0	0				Gobin Mosahary	955	
0	0	0	0	0	0	0	0	0	0				Longki Terang	956	
0	0	0	0	0	0	0	0	0	0				Rongmando	957	
0	0	0	0	0	0	0	0	0	0				Garo Basti	958	
0	0	0	0	0	0	0	0	0	0				Ram Teron	959	
0	0	0	0	0	0	0	0	0	0				Kolom Sing Teron	960	
0	0	0	0	0	0	0	0	0	0				Bor Sing Timung	961	
0	0	0	0	0	0	0	0	0	0				Sarthe Teron	962	
3	0	0	0	0	0	0	0	0	0				Mensing Ronghang	963	
0	0	0	0	0	0	0	0	0	0				Jensing Ronghang	964	
0	0	0	0	0	0	0	0	0	0				Hemari Ronghang	965	
0	0	0	0	0	0	0	0	0	0				Jen Timung	966	

Sr.No.	Name of Village	Location code no.	Total area of the village (in hectares rounded up to one decimal place)	Total population (2011 census)	Number of households (2011 census)	Number of educational amenities available. (in the village , the distance range code viz; a for 0-5 Kms and c for 10+ kms of nearest place where available is given).									
						Pre-Primary school (PP)	Primary school (P)	Middle school (M)	Secondary School (S)	Senior Secondary school (SS)	Degree college of arts science & commerce (ASC)	Engineering college(EC)	Medical college (MC)	Management institute (MI)	
1	2	3	4	5	6	7	8	9	10	11	12	13	14	15	
967	Mensing Phangcho	296660	4	81	15	a	a	a	a	a	a	c	c	c	
968	Hemari Bey	296661	50	194	34	b	1	2	b	b	b	c	c	c	
969	There Timung	296662	8	61	11	a	a	b	b	b	b	c	c	c	
970	Upper Dillaji (Terong Gaon)	296663	7	1315	143	a	1	c	c	c	c	c	c	c	
971	Thong Timung	296664	27	329	63	c	1	c	c	c	c	c	c	c	
972	Harison Tisso	296665	25	123	19	b	c	c	c	c	c	c	c	c	
973	Longki Tisso (Toka Tisso)	296666	20	208	36	c	c	c	c	c	c	c	c	c	
974	Wophaong Hanse	296667	6	98	17	b	b	b	b	b	b	c	c	c	
975	Shanti Bosti	296668	75	290	60	b	c	c	c	c	c	c	c	c	
976	Mojari Timung	296669	31	171	33	c	c	c	c	c	c	c	c	c	
977	Upper Dillaji Adivashi Gaon	296670	29	257	54	c	c	c	a	c	c	c	c	c	
978	P. Songjam	296683	65	45	7	b	a	b	c	c	c	c	c	c	
979	Phailong	296684	224	27	6	c	b	c	c	c	c	c	c	c	
980	Molnom	296685	8	50	13	c	b	c	c	c	c	c	c	c	
981	Thingcham	296686	16	38	9	b	b	c	c	c	c	c	c	c	
982	Bethani Nepali Bosti	296687	11	61	15	c	a	b	b	c	c	c	c	c	
983	Moja Phanchon (Adivashi Gaon)	296688	38	159	29	a	a	a	a	a	a	c	c	c	
984	Wah Tisso	296689	38	97	21	b	b	b	b	b	b	c	c	c	
985	Sar Hanse (6 Mile Coffee Bagan)	296690	47	66	11	c	c	c	c	c	c	c	c	c	
986	Chandro Sing Terong	296691	36	57	12	c	a	a	a	c	c	c	c	c	
987	Men Tisso Part	296692	4	28	8	a	a	a	a	a	a	c	c	c	
988	Ronghache	296693	45	128	42	c	c	c	c	c	c	c	c	c	
989	Rongbangbong	296694	14	173	37	a	a	a	a	a	a	c	c	c	
990	Rongchave	296695	15	77	16	a	a	a	a	a	a	c	c	c	
991	Hemari Kro	296696	1	17	3	a	a	a	a	a	a	c	c	c	

(If not available within for < 5 Kms, b for 5-10 ere facility is					Number of Medical Amenities available. (If not available within the village , the distance range code viz; a for < 5 Kms, b for 5-10 Kms and c for 10+ kms of nearest place where facility is available is given).										Name of Village	Serial Number	
16	17	18	19	20	21	22	23	24	25	26	27	28	29	30	31		
Polytechnic (Pt)	Vocational training school /ITI	Non-formal training centre (NFTC)	Special school for disabled (SSD)	Others (specify)	Community health centre (CHC)	Primary health centre (PHC)	Primary health sub centre (PHS)	Maternity and child welfare centre (MCW)	T.B. clinic (TBC)	Hospital-allopathic (HA)	Hospital-alternative medicine (HO)	Dispensary (D)	Veterinary hospital (VH)	Mobile health clinic (MHC)	Family welfare centre (FWC)		
c	a	a	c		a	a	a	a	a	a	a	a	a	a	a		Mensing Phangcho 967
c	b	c	c	b	b	b	b	b	b	b	b	b	b	b	b		Hemari Bey 968
c	c	c	c		b	b	b	b	b	b	b	b	b	b	a		There Timung 969
c	c	c	c		c	c	c	c	c	c	c	c	c	b	c		Upper Dillaji (Teron Gaon) 970
c	c	c			c	c	c	c	c	c	c	c	c	c	c		Thong Timung 971
c	c	c	c		c	c	c	c	c	c	c	c	c	c	c		Harison Tisso 972
c	c	c	c		c	c	c	c	c	c	c	c	c	c	c		Longki Tisso (Toka Tisso) 973
c	c	c	c		b	b	b	b	b	b	b	b	b	b	b		Wophaong Hanse 974
c	c	c			c	c	c	c	c	c	c	c	c	c	c		Shanti Bosti 975
c	c	c	c		c	c	c	c	c	c	c	c	c	c	c		Mojari Timung 976
c	c	c			c	c	c	c	c	c	c	c	c	c	c		Upper Dillaji Adivashi Gaon 977
c	c	c	c		b	b	b	b	c	c	c	c	c	c	b	c	P. Songjam 978
c	c	c	c		c	c	c	c	c	c	c	c	c	c	c		Phailong 979
c	c	c	c		c	c	c	c	c	c	c	c	c	c	c		Molnom 980
c	c	c	c		c	c	c	c	c	c	c	c	c	c	c		Thingcham 981
c	c	c	c		c	c	c	c	c	c	c	c	c	b	b	c	Bethani Nepali Bosti 982
c	c	c	c		c	c	c	c	c	c	c	c	c	c	c		Moja Phancho (Adivashi Gaon) 983
c	b	b	c		b	b	b	b	b	b	b	b	b	b	b		Wah Tisso 984
c	c	c	c		c	c	c	c	c	c	c	c	c	b	b	c	Sar Hanse (6 Mile Coffee Bagan) 985
c	c	c	c		c	c	c	c	c	c	c	c	c	c	c		Chandro Sing Teron 986
c	a	a	c		a	a	a	a	a	a	a	a	a	a	a		Men Tisso Part 987
c	c	c	c		c	c	c	c	c	c	c	c	c	c	c		Ronghache 988
c	a	a	c		a	a	a	a	a	a	a	a	a	a	a		Rongbangbong 989
c	a	c	c		a	a	a	a	a	a	a	a	a	a	a		Rongchave 990
c	a	a	c		a	a	a	a	a	a	a	a	a	a	a		Hemari Kro 991

Sr.No.	Name of Village	Number of Non-Government Medical Amenities available.							Availability of drinking water - Yes / No							Availability of toilet & others Yes / No				
		Charitable non Govt. hospital/Nursing home.	Medical practitioner with MBBS Degree	Medical practitioner with other degree	Medical practitioner with no degree	Traditional practitioner and faith healer.	Medicine Shop	Others	Tap water (Treated/Untreated)	Well water (Covered / Uncovered well)	Hand Pump	Tube wells / Bore well	Spring	River / Canal	Tank / Pond / Lake	Others	Community toilet including bath.	Community toilet excluding bath.	Rural sanitary mart or sanitary hardware outlet available near the village.	Community bio- gas or recycle of waste for productive use.
1	2	32	33	34	35	36	37	38	39	40	41	42	43	44	45	46	47	48	49	50
967	Mensing Phangcho	0	0	0	0	0	0	0	No	Yes	No	No	No	No	No	No	No	No	No	No
968	Hemari Bey	0	0	0	0	0	0	0	No	Yes	No	No	No	No	No	No	No	No	No	No
969	There Timung	0	0	0	0	0	0	0	No	No	Yes	No	No	No	No	No	No	No	No	No
970	Upper Dillaji (Teron Gaon)	0	0	0	0	0	1	0	No	Yes	No	No	No	No	No	No	No	No	No	No
971	Thong Timung	0	0	0	0	0	0	0	No	Yes	Yes	No	No	No	No	No	No	No	No	No
972	Harison Tisso	0	0	0	0	0	0	0	No	Yes	No	No	No	No	No	No	No	No	No	No
973	Longki Tisso (Toka Tisso)	0	0	0	0	0	0	0	No	Yes	No	No	No	No	No	No	No	No	No	No
974	Wophaong Hanse	0	0	0	0	0	0	0	No	Yes	No	No	No	No	No	No	No	No	No	No
975	Shanti Bosti	0	0	0	0	0	0	0	No	Yes	No	No	No	No	No	No	No	No	No	No
976	Mojari Timung	0	0	0	0	0	0	0	No	Yes	No	No	No	No	No	No	No	No	No	No
977	Upper Dillaji Adivashi Gaon	0	0	0	0	0	0	0	No	Yes	No	No	No	No	No	No	No	No	No	No
978	P. Songjam	0	0	0	0	0	0	0	No	No	No	No	No	Yes	No	No	No	No	No	No
979	Phailong	0	0	0	0	0	0	0	No	Yes	Yes	Yes	No	No	No	No	No	No	No	No
980	Molnom	0	0	0	0	0	0	0	No	No	Yes	No	No	No	No	No	No	No	No	No
981	Thingcham	0	0	0	0	0	0	0	No	Yes	Yes	Yes	No	No	Yes	No	No	No	No	No
982	Bethani Nepali Bosti	0	0	0	0	0	0	0	No	Yes	No	No	Yes	No	Yes	No	No	No	No	No
983	Moja Phanchon (Adivashi Gaon)	0	0	0	0	0	0	0	No	No	Yes	No	No	No	No	No	No	No	No	No
984	Wah Tisso	0	0	0	0	0	0	0	No	Yes	No	No	No	No	No	No	No	No	No	No
985	Sar Hanse (6 Mile Coffee Bagan)	0	0	0	0	0	0	0	Yes	Yes	No	No	No	No	No	No	No	No	No	No
986	Chandro Sing Teron	0	0	0	0	0	0	0	Yes	Yes	Yes	No	No	No	No	No	No	No	No	No
987	Men Tisso Part	0	0	0	0	0	0	0	No	No	Yes	No	No	No	No	No	No	No	No	No
988	Ronghache	0	0	0	0	0	0	0	No	Yes	No	No	No	No	No	No	No	No	No	No
989	Rongbangbong	0	0	0	0	0	0	0	No	Yes	No	No	No	No	No	No	No	No	No	No
990	Rongchave	0	0	0	0	0	0	0	No	Yes	No	No	No	No	No	No	No	No	No	No
991	Hemari Kro	0	0	0	0	0	0	0	No	Yes	No	No	No	No	No	No	No	No	No	No

Communication and transport facilities (If amenities available code -Yes is given except for Village Pin Code ,If not available within the village , the distance range code viz; a for < 5 Kms, b for 5-10 Kms and c for 10+ kms of nearest place where facility is available is given).																	Name of Village	Serial Number	
Post office(PO)	Sub post office (SPO)	Post & Telegraph office (P&TO)	Village Pin Code	Telephones (Land lines)	Public call office (PCO)	Mobile phone coverage	Internet cafes/ Common service centre (CSC)	Private courier facility	Bus service (Public & Private)	Railway stations	Auto/Modified Autos	Taxis and Vans	Tractors	Cycle-pulled rickshaws(Manual & Machine driven)	Carts driven by animals	Sea /River ferry service			
51	52	53	54	55	56	57	58	59	60	61	62	63	64	65	66	67	2	1	
a	a	c		a	a	a	a	a	a	a	a	a	a	a	a	a		Mensing Phangcho	967
b	b	b	782460	b	b	b	b	b	b	b	b	b	b	b	b	c		Hemari Bey	968
b	b	b	782460	b	b	b	b	b	b	b	b	b	b	b	b	b		There Timung	969
c	c	c	782460	c	c	c	c	c	c	c	Yes	c	c	c	c	c		Upper Dillaji (Teron Gaon)	970
c	c	c	782460	c	c	c	c	c	c	c	c	c	c	c	c	c		Thong Timung	971
c	c	c	782460	c	c	c	c	c	c	c	c	c	c	c	c	c		Harison Tisso	972
c	c	c	782460	c	c	c	c	c	c	c	c	c	c	c	c	a		Longki Tisso (Toka Tisso)	973
b	b	b	782460	b	b	b	b	b	b	b	b	b	a	b	b	b		Wophaong Hanse	974
c	c	c	782460	c	c	c	c	c	Yes	c	c	c	c	c	c	c		Shanti Bosti	975
c	c	c	782460	c	c	c	c	c	c	c	c	c	c	c	c	c		Mojari Timung	976
a	c	c	782460	c	c	c	c	c	c	c	c	c	c	c	c	a		Upper Dillaji Adivashi Gaon	977
b	b	c	782461	b	a	c	c	b	b	c	c	b	c	c	c	c		P. Songjam	978
c	c	c	782461	c	c	Yes	c	c	c	c	c	c	c	c	c	a		Phailong	979
c	c	c	782461	c	c	c	c	c	c	c	c	c	b	c	c	c		Molnom	980
c	c	c		c	c	c	c	c	c	c	c	c	c	c	c	c		Thingcham	981
a	a	c	782460	a	c	c	c	c	a	a	c	c	c	c	c	c		Bethani Nepali Bosti	982
a	c			c	c	c	c	c	Yes	c	c	c	a	a	a	c		Moja Phancha (Adivashi Gaon)	983
b	b	b	782460	b	b	Yes	b	b	Yes	b	b	b	b	b	b	b		Wah Tisso	984
b	c	c		b	a	c	a	a	Yes	a	a	a	a	a	a	a		Sar Hanse (6 Mile Coffee Bagan)	985
a	a	a		a	a	a	a	a	Yes	a	a	a	a	a	a	a		Chandro Sing Teron	986
a	a	a	782460	a	a	a	a	a	a	a	a	a	a	a	a	a		Men Tisso Part	987
c	c	b	782460	c	c	Yes	c	b	Yes	c	c	b	c	c	c	b		Ronghache	988
a	a	a	782460	a	a	a	a	a	a	a	a	a	a	a	a	a		Rongbangbong	989
a	a	a	782460	a	a	a	a	a	a	a	a	a	a	a	a	a		Rongchave	990
a	a	a	782460	a	a	a	a	a	a	a	a	a	a	a	a	a		Hemari Kro	991

Sr.No.	Name of Village	Village connected to highways,village roads, banks & credit societies (If amenities available code -Yes is given, If not available within the village , the distance range code viz; a for < 5 Kms, b for 5-10 Kms and c for 10+ kms of nearest place where facility is available is given).												Availability of misc within the village , 1 kms of nearest place			
		Connected to national highway(NH)	Connected to state highway(SH)	Connected to major district road (MDR)	Connected to others district road	Pucca roads	Kutchcha roads	Water bounded macadam(WBM) roads	Navigable waterway (river/canal)(NW)	Footpaths (FP)	Commercial & Co-operative Banks	ATM	Agricultural Credit Societies	Self-Help Group (SHG)	Public distribution system (PDS) shop	Mandis / Regular market	Weekly Haat
1	2	68	69	70	71	72	73	74	75	76	77	78	79	80	81	82	83
967	Mensing Phangcho	c	a	a	a	a	Yes	a	a	Yes	c	a	c	a	a	a	a
968	Hemari Bey	c	b	b	Yes	b	b	b	b	Yes	b	b	b	a	a	a	a
969	There Timung	c	b	b	b	b	Yes	b	a	Yes	c	b	c	a	a	a	a
970	Upper Dillaji (Teron Gaon)	c	c	c	Yes	c	Yes	Yes	c	Yes	c	c	c	a	a	a	a
971	Thong Timung	c	c	c	Yes	c	Yes	b	a	Yes	a	a	a	Yes	a	a	a
972	Harison Tisso	c	c	c	Yes	b	Yes	b	a	Yes	a	c	a	Yes	a	a	a
973	Longki Tisso (Toka Tisso)	c	c	c	Yes	b	Yes	c	c	Yes	b	c	b	Yes	Yes	a	Yes
974	Wophaong Hanse	b	b	b	b	b	Yes	b	b	Yes	a	b	a	Yes	Yes	a	Yes
975	Shanti Bosti	c	c	Yes	Yes	a	Yes	a	a	Yes	a	c	a	a	a	a	a
976	Mojari Timung	c	c	a	Yes	a	Yes	a	a	Yes	b	c	c	Yes	b	b	a
977	Upper Dillaji Adivashi Gaon	Yes	b	a	Yes	b	Yes	a	a	Yes	b	c	c	Yes	a	a	a
978	P. Songjam	b	b	b	b	a	Yes	b	b	c	c	c	c	Yes	Yes	c	c
979	Phailong	c	c	c	c	a	Yes	b	b	Yes	c	c	c	Yes	c	c	c
980	Molnom	c	c	c	c	c	c	c	c	Yes	b	c	b	Yes	Yes	b	Yes
981	Thingcham	c	c	c	c	c	c	c	c	Yes	b	c	b	Yes	Yes	b	Yes
982	Bethani Nepali Bosti	a	a	a	c	a	a	a	a	Yes	b	c	b	Yes	Yes	b	Yes
983	Moja Phanchon (Adivashi Gaon)	b	b	Yes	Yes	b	b	b	b	Yes	a	b	a	Yes	Yes	a	Yes
984	Wah Tisso	b	Yes	Yes	Yes	b	Yes	a	Yes	Yes	b	b	b	Yes	Yes	b	Yes
985	Sar Hanse (6 Mile Coffee Bagan)	a	Yes	Yes	Yes	b	Yes	a	a	Yes	a	c	a	Yes	a	a	a
986	Chandro Sing Teron	a	a	Yes	Yes	a	a	a	a	Yes	c	b	c	Yes	c	c	c
987	Men Tisso Part	c	a	a	c	a	a	a	a	Yes	b	a	b	Yes	b	b	b
988	Ronghache	c	c	c	Yes	b	Yes	b	b	Yes	c	c	c	a	c	c	c
989	Rongbangbong	a	a	a	Yes	a	a	a	a	Yes	b	a	b	a	b	c	b
990	Rongchave	a	a	a	a	a	a	a	a	Yes	b	a	b	a	b	b	b
991	Hemari Kro	c	a	a	a	a	a	a	a	Yes	c	a	c	c	c	c	c

ellaneous facilities (If amenities available code -Yes is given, If not available the distance range code viz; a for < 5 Kms, b for 5-10 Kms and c for 10+ e where facility is available is given).

84	85	86	87	88	89	90	91	92	93	94	95	96	97	Name of Village	Serial Number
a	a	a	a	a	a	a	a	a	a	a	Yes	Yes	a	Mensing Phangcho	967
b	b	Yes	b	b	b	b	b	b	b	b	b	b	b	Hemari Bey	968
b	b	b	b	b	a	a	b	b	b	b	b	b	b	There Timung	969
c	c	c	c	Yes	c	Yes	c	c	c	c	c	Yes	b	Upper Dillaji (Teron Gaon)	970
c	c	c	c	b	c	c	c	c	c	c	c	c	c	Thong Timung	971
c	c	a	c	c	c	a	c	c	c	c	c	c	c	Harison Tisso	972
c	a	a	b	b	c	c	c	c	c	c	c	c	c	Longki Tisso (Toka Tisso)	973
b	b	b	b	b	b	b	b	b	b	b	b	Yes	Yes	Wophaong Hanse	974
b	c	c	c	b	c	c	c	c	c	c	c	c	c	Shanti Bosti	975
c	c	c	c	c	c	c	c	c	c	c	c	c	c	Mojari Timung	976
b	c	c	c	b	c	c	b	b	b	b	b	b	c	Upper Dillaji Adivashi Gaon	977
b	b	b	b	b	b	b	b	b	b	b	b	b	c	P. Songjam	978
c	c	c	c	c	c	c	c	c	c	c	c	c	c	Phailong	979
c	c	b	c	c	c	c	c	c	c	c	c	c	c	Molnom	980
c	c	c	c	c	c	c	c	c	c	c	c	c	c	Thingcham	981
a	c	c	Yes	b	c	b	c	c	c	c	Yes	Yes	Yes	Bethani Nepali Bosti	982
a	c	c	b	b	a	a	c	c	c	c	c	c	c	Moja Phancha (Adivashi Gaon)	983
b	b	c	b	b	b	b	b	b	b	b	b	b	b	Wah Tisso	984
c	c	c	c	c	c	c	c	c	c	c	c	c	Yes	Sar Hanse (6 Mile Coffee Bagan)	985
b	a	c	c	c	b	b	b	b	b	b	b	b	c	Chandro Sing Teron	986
a	a	c	a	c	a	a	a	a	a	a	a	a	b	Men Tisso Part	987
c	c	c	c	c	c	c	c	c	c	c	c	c	c	Ronghache	988
a	a	a	a	a	a	a	a	a	a	a	a	a	c	Rongbangbong	989
a	a	a	a	a	a	a	a	a	a	a	a	a	a	Rongchave	990
a	a	a	a	a	a	a	a	a	a	a	a	a	a	Hemari Kro	991

Sr.No.	Name of Village	Availability of electricity (Yes/No)				Land Use								
						Nearest Town	Area under different types of land use decimal place)							
		Power Supply for Domestic Use (ED)	Power Supply for Agricultural Use (EAG)	Power Supply for Commercial Use (EC)	Power Supply for All Uses (EA)	Name	Distance range code i.e. a for < 5 Kms, b for 5-10 Kms and c for 10+ kms .	Forests	Area under Non-agricultural Uses	Barren and Un-cultivable land	Permanent Pastures and Other Grazing Lands	Land Under Miscellaneous Tree Crops etc.	Culturable Waste Land	
98	99	100	101	102	103	104	105	106	107	108	109			
967	Mensing Phangcho	Yes	No	No	No	DISPHU		0	0	3	0	0	1	
968	Hemari Bey	No	No	No	No	DIPHU	b	0	0	0	0	50	0	
969	There Timung	No	No	No	No	DISPHU	b	2	3	0	0	3	0	
970	Upper Dillaji (Teron Gaon)	No	No	No	No	DIPHU	c	0	3	0	0	1	3	
971	Thong Timung	No	No	No	No	DISPHU	c	0	15	0	0	7	4	
972	Harison Tisso	Yes	No	No	No	DISPHU	c	0	20	0	0	3	2	
973	Longki Tisso (Toka Tisso)	Yes	No	No	No	DIPHU	c	10	0	10	0	0	0	
974	Wophaong Hanse	No	No	No	No	DIPHU	b	0	4	0	0	1	0	
975	Shanti Bosti	No	No	No	No	DIPHU	c	0	60	0	0	5	10	
976	Mojari Timung	Yes	No	No	No	DIPHU		0	20	0	0	3	4	
977	Upper Dillaji Adivashi Gaon	No	No	No	No	DIPHU	c	0	20	0	0	2	5	
978	P. Songjam	No	No	No	No	DISPHU	c	0	0	5	10	10	10	
979	Phailong	Yes	No	No	No	DISPHU	c	0	180	2	0	20	0	
980	Molnom	No	No	No	No	DIPHU	c	0	2	2	3	1	0	
981	Thingcham	Yes	No	No	No	DIPHU	c	0	4	2	0	2	8	
982	Bethani Nepali Bosti	No	No	No	No	DIPHU	c	0	5	1	0	3	2	
983	Moja Phanchon (Adivashi Gaon)	No	No	No	No	DIPHU	c	0	8	0	0	18	12	
984	Wah Tisso	Yes	No	No	No	DIPHU	b	4	6	2	20	4	2	
985	Sar Hanse (6 Mile Coffee Bagan)	No	No	No	No	DIPHU	c	7	7	1	22	7	3	
986	Chandro Sing Teron	Yes	No	No	No	DISPUR	c	4	3	3	20	4	2	
987	Men Tisso Part	No	No	No	No	DIPHU	a	0	3	0	0	1	0	
988	Ronghache	Yes	No	No	No	DISPUR	c	5	5	5	5	5	5	
989	Rongbangbong	Yes	No	No	No	DIPHU	a	0	9	0	0	2	0	
990	Rongchave	Yes	No	No	No	DIPHU	a	0	10	0	0	4	1	
991	Hemari Kro	Yes	No	No	No	DIPHU	a	1	0	0	0	0	0	

Land Use (in hectares rounded up to one										Area irrigated by source (in hectare).			Name of three most important commodities manufactured	Name of Village	Serial Number
Fallow lands other than current fallows	Current Fallows	Net Area Sown	Total Irrigated Land Area	Total Un-irrigated Land Area	Canals (C)	Wells/Tube-wells(W/TW)	Tanks/Lakes(T/L)	Water Falls(WF)	Others(O)	First	Second	Third			
110	111	112	113	114	115	116	117	118	119	120	121	122	2	1	
0	0	0	0	0	0	0	0	0	0				Mensing Phangcho	967	
0	0	0	0	0	0	0	0	0	0				Hemari Bey	968	
0	0	0	0	0	0	0	0	0	0				There Timung	969	
0	0	0	0	0	0	0	0	0	0				Upper Dillaji (Teron Gaon)	970	
1	0	0	0	0	0	0	0	0	0				Thong Timung	971	
0	0	0	0	0	0	0	0	0	0				Harison Tisso	972	
0	0	0	0	0	0	0	0	0	0				Longki Tisso (Toka Tisso)	973	
1	0	0	0	0	0	0	0	0	0				Wophaong Hanse	974	
0	0	0	0	0	0	0	0	0	0				Shanti Bosti	975	
2	2	0	0	0	0	0	0	0	0				Mojari Timung	976	
0	0	2	0	2	0	0	0	0	0				Upper Dillaji Adivashi Gaon	977	
0	0	30	0	30	0	0	0	0	0				P. Songjam	978	
0	0	22	0	22	0	0	0	0	0				Phailong	979	
0	0	0	0	0	0	0	0	0	0				Molnom	980	
0	0	0	0	0	0	0	0	0	0				Thingcham	981	
0	0	0	0	0	0	0	0	0	0				Bethani Nepali Bosti	982	
0	0	0	0	0	0	0	0	0	0				Moja Phancho (Adivashi Gaon)	983	
0	0	0	0	0	0	0	0	0	0				Wah Tisso	984	
0	0	0	0	0	0	0	0	0	0				Sar Hanse (6 Mile Coffee Bagan)	985	
0	0	0	0	0	0	0	0	0	0				Chandro Sing Teron	986	
0	0	0	0	0	0	0	0	0	0				Men Tisso Part	987	
10	2	3	0	3	0	0	0	0	0				Ronghache	988	
3	0	0	0	0	0	0	0	0	0				Rongbangbong	989	
0	0	0	0	0	0	0	0	0	0				Rongchave	990	
0	0	0	0	0	0	0	0	0	0				Hemari Kro	991	

Sr.No.	Name of Village	Location code no.	Total area of the village (in hectares rounded up to one decimal place)	Total population (2011 census)	Number of households (2011 census)	Number of educational amenities available. (in the village , the distance range code viz; a for 0-5 Kms and c for 10+ kms of nearest place where available is given).									
						Pre-Primary school (PP)	Primary school (P)	Middle school (M)	Secondary School (S)	Senior Secondary school (SS)	Degree college of arts science & commerce (ASC)	Engineering college(EC)	Medical college (MC)	Management institute (MI)	
1	2	3	4	5	6	7	8	9	10	11	12	13	14	15	
992	Longki Hanse	296697	14	145	25	2	1	a	a	a	a	c	c	c	
993	Lunse Kro	296698	3	45	9	b	1	b	b	b	b	c	c	c	
994	Firing Tila (Langsoliet)	296699	6	8	2	c	a	a	c	c	c	c	c	c	
995	Hemari Killing	296700	6	49	10	c	b	b	b	b	b	c	c	c	
996	Sing Tisso	296701	54	161	25	b	1	a	b	b	b	c	c	c	
997	Mohon Lekthe	296702	110	106	18	a	a	a	a	a	c	c	c	c	
998	Longsing Hanse	296703	160	231	39	1	1	a	b	b	c	c	c	c	
999	Nepali Bosti Upper Hapjan	296704	150	105	18	b	b	b	b	b	c	c	c	c	
1000	Wophong Timung	296705	120	175	31	b	b	b	b	b	c	c	c	c	
1001	Sarthe Engleng	296706	160	167	30	a	a	a	b	c	c	c	c	c	
1002	Mensing Rongpi	296707	50	98	15	b	a	a	b	c	c	c	c	c	
1003	Sing Terang	296708	80	85	16	a	b	b	c	c	c	c	c	c	
1004	Birla Gate Swaraswati Mondir	296709	3	210	40	a	a	a	a	a	a	c	c	c	
1005	Parol Tala Gaon	296710	20	178	43	b	a	a	a	a	a	c	c	c	
1006	Monsing Teron	296711	5	101	14	b	a	b	b	c	c	c	c	c	
1007	Waldali Forest	296712	73	0	0										
1008	Laharijan Forest Area	296713	53	0	0										
1009	Pathakpi R.F.	296714	5	0	0										
1010	Dhanshri R.F.	296715	384	0	0										
1011	Rangphadai (Haldali R.F.)	296716	0.5	0	0										
1012	Laharijan Forest Check Gate (Daldahi R.F.)	296717	5	0	0										
1013	Laharijan A.P.Bn.Colony (Daldahi R.F.)	296718	1	0	0										
1014	Mizung Disa R.F.(Pwd Camp)	296719	20	0	0										
1015	Matipung R.F.	296720	509	2294	623	1	2	2	a	a	a	c	c	c	
1016	Tamul Bari R.F.	296721	3	0	0										

(If not available within for < 5 Kms, b for 5-10 ere facility is					Number of Medical Amenities available. (If not available within the village , the distance range code viz; a for < 5 Kms, b for 5-10 Kms and c for 10+ kms of nearest place where facility is available is given).										Name of Village	Serial Number	
Polytechnic (Pt)	Vocational training school /ITI	Non-formal training centre (NFTC)	Special school for disabled (SSD)	Others (specify)	Community health centre (CHC)	Primary health centre (PHC)	Primary health sub centre (PHS)	Maternity and child welfare centre (MCW)	T.B. clinic (TBC)	Hospital-allopathic (HA)	Hospital-alternative medicine (HO)	Dispensary (D)	Veterinary hospital (VH)	Mobile health clinic (MHC)			Family welfare centre (FWC)
16	17	18	19	20	21	22	23	24	25	26	27	28	29	30	31	2	1
c	a	a	c		a	a	a	a	a	a	a	a	a	a	a		Longki Hanse 992
c	b	b	c		b	b	b	b	b	b	b	b	b	b	b		Lunse Kro 993
c	c	c	c		a	c	c	c	c	c	c	c	c	c	c		Firing Tila (Langsoliet) 994
c	c	c	c		b	c	c	c	c	c	c	b	c	c	c		Hemari Killing 995
c	b	b	c		b	b	b	b	b	b	b	b	b	b	b		Sing Tisso 996
c	c	c	c		c	c	c	c	c	c	c	c	c	c	c		Mohon Lekthe 997
					b												Longsing Hanse 998
c	c	c	c		b	c	c	c	c	c	c	c	c	c	c		Nepali Bosti Upper Hapjan 999
c	c	c	c		b	c	c	c	c	c	c	c	c	c	c		Wophong Timung 1000
c	c	c	c	c	c	c	c	c	c	c	c	c	c	c	c		Sarthe Engleng 1001
c	c	c	c		c	c	c	c	c	c	c	c	c	c	c		Mensing Rongpi 1002
c	b	c	c	b	b	b	b	b	b	b	b	b	b	b	b		Sing Terang 1003
c	a	a	c		a	a	a	a	a	a	a	a	a	a	a		Birla Gate Swaraswati Mondir 1004
c	c	c	c		a	a	a	a	c	a	a	a	a	a	a		Parol Tala Gaon 1005
c	c	c	c	c	c	c	c	c	c	c	c	c	c	c	c		Monsing Teron 1006
																	Waldali Forest 1007
																	Laharijan Forest Area 1008
																	Pathakpi R.F. 1009
																	Dhanshri R.F. 1010
																	Rangphadai (Haldali R.F.) 1011
																	Laharijan Forest Check Gate (Daldahi R.F.) 1012
																	Laharijan A.P.Bn.Colony (Daldahi R.F.) 1013
																	Mizung Disa R.F.(Pwd Camp) 1014
c	b	a	a		a	c	b	a	a	a	a	a	b	a	a		Matipung R.F. 1015
																	Tamul Bari R.F. 1016

Sr.No.	Name of Village	Number of Non-Government Medical Amenities available.							Availability of drinking water - Yes / No							Availability of toilet & others Yes / No				
		Charitable non Govt. hospital/Nursing home.	Medical practitioner with MBBS Degree	Medical practitioner with other degree	Medical practitioner with no degree	Traditional practitioner and faith healer.	Medicine Shop	Others	Tap water (Treated/Untreated)	Well water (Covered / Uncovered well)	Hand Pump	Tube wells / Bore well	Spring	River / Canal	Tank / Pond / Lake	Others	Community toilet including bath.	Community toilet excluding bath.	Rural sanitary mart or sanitary hardware outlet available near the village.	Community bio- gas or recycle of waste for productive use.
1	2	32	33	34	35	36	37	38	39	40	41	42	43	44	45	46	47	48	49	50
992	Longki Hanse	0	0	0	0	0	0	0	Yes	Yes	No	No	No	No	No	No	No	No	No	No
993	Lunse Kro	0	0	0	0	0	0	0	No	Yes	No	No	No	No	No	No	No	No	No	No
994	Firing Tila (Langsoliet)	0	0	0	0	0	0	0	No	Yes	No	No	No	No	No	No	No	No	No	No
995	Hemari Killing	0	0	0	0	0	0	0	No	Yes	No	No	Yes	No	No	No	No	No	No	No
996	Sing Tisso	0	0	0	0	0	0	0	No	Yes	No	No	No	No	No	No	No	No	No	No
997	Mohon Lekthe	0	0	0	0	0	0	0	No	Yes	No	No	No	No	No	No	No	No	No	No
998	Longsing Hanse	0	0	0	0	0	0	0	No	Yes	No	No	No	No	No	No	No	No	No	No
999	Nepali Bosti Upper Hapjan	0	0	0	0	0	0	0	No	Yes	No	No	No	No	No	No	No	No	No	No
1000	Wophong Timung	0	0	0	0	0	0	0	No	Yes	No	No	No	No	No	No	No	No	No	No
1001	Sarthe Engleng	0	0	0	0	0	0	0	No	Yes	No	No	No	No	No	No	No	No	No	No
1002	Mensing Rongpi	0	0	0	0	0	0	0	No	Yes	No	No	No	No	No	No	No	No	No	No
1003	Sing Terang	0	0	0	0	0	0	0	No	Yes	No	No	No	No	No	No	No	No	No	No
1004	Birla Gate Swaraswati Mondir	0	0	0	0	0	0	0	No	Yes	No	No	No	No	No	No	No	No	No	No
1005	Parol Tala Gaon	0	0	0	0	0	0	0	No	Yes	No	No	No	No	No	No	No	No	No	No
1006	Monsing Teron	0	0	0	0	0	0	0	No	Yes	No	No	No	No	No	No	No	No	No	No
1007	Waldali Forest																			
1008	Laharijan Forest Area																			
1009	Pathakpi R.F.																			
1010	Dhanshri R.F.																			
1011	Rangphadai (Haldali R.F.)																			
1012	Laharijan Forest Check Gate (Daldahi R.F.)																			
1013	Laharijan A.P.Bn.Colony (Daldahi R.F.)																			
1014	Mizung Disa R.F.(Pwd Camp)																			
1015	Matipung R.F.	0	2	0	0	0	1	0	Yes	Yes	No	No	No	No	Yes	No	No	No	No	Yes
1016	Tamul Bari R.F.																			

Communication and transport facilities (If amenities available code -Yes is given except for Village Pin Code ,If not available within the village , the distance range code viz; a for < 5 Kms, b for 5-10 Kms and c for 10+ kms of nearest place where facility is available is given).																	Name of Village	Serial Number
Post office(PO)	Sub post office (SPO)	Post & Telegraph office (P&TO)	Village Pin Code	Telephones (Land lines)	Public call office (PCO)	Mobile phone coverage	Internet cafes/ Common service centre (CSC)	Private courier facility	Bus service (Public & Private)	Railway stations	Auto/Modified Autos	Taxis and Vans	Tractors	Cycle-pulled rickshaws(Manual & Machine driven)	Carts driven by animals	Sea /River ferry service		
51	52	53	54	55	56	57	58	59	60	61	62	63	64	65	66	67	2	1
a	a	a	782460	a	a	a	a	a	a	a	a	a	a	a	a	c	Longki Hanse	992
b	b	b	782460	b	b	b	b	b	b	b	b	b	b	b	b	c	Lunse Kro	993
a	c	c		c	c	c	c	a	a	b	a	c	a	a	a	a	Firing Tila (Langsoliet)	994
b	c	c		c	c	b	c	c	c	c	c	c	c	c	c	c	Hemari Killing	995
b	a	b	782460	b	b	Yes	b	b	Yes	b	b	b	b	b	c	c	Sing Tisso	996
c	c	c	782460	c	c	c	c	c	c	c	c	c	c	c	c	c	Mohon Lekthe	997
				a	c	c	c	c	b		b	b			c	c	Longsing Hanse	998
b		c		c	c	c	c	c	Yes	Yes	c	c	c	c	c	c	Nepali Bosti Upper Hapjan	999
b		c	782470	c	c	c	c	c	c	c	c	c	c	c	c	c	Wophong Timung	1000
c	a	c	782470	c	c	c	c	c	c	c	c	c	c	c	c	c	Sarthe Engleng	1001
a	a	c	782470	c	c	c	c	c	c	c	c	c	c	c	c	c	Mensing Rongpi	1002
b		b	782460	b	b	b	b	b	Yes	b	b	b	b	b	b	b	Sing Terang	1003
a	a	a	782460	a	a	a	a	a	a	a	a	a	a	a	a	a	Birla Gate Swaraswati Mondir	1004
a	a	a	782460	a	a	c	a	a	a	a	a	a	a	a	a	a	Parol Tala Gaon	1005
c	c	c	782460	c	c	c	c	c	c	c	c	c	c	c	c	c	Monsing Teron	1006
																	Waldali Forest	1007
																	Laharijan Forest Area	1008
																	Pathakpi R.F.	1009
																	Dhanshri R.F.	1010
																	Rangphadai (Haldali R.F.)	1011
																	Laharijan Forest Check Gate (Daldahi R.F.)	1012
																	Laharijan A.P.Bn.Colony (Daldahi R.F.)	1013
																	Mizung Disa R.F.(Pwv Camp)	1014
a	a	a	782460	a	a	a	a	a	Yes	a	Yes	a	a	a	a	a	Matipung R.F.	1015
																	Tamul Bari R.F.	1016

Sr.No.	Name of Village	Village connected to highways,village roads, banks & credit societies (If amenities available code -Yes is given, If not available within the village , the distance range code viz; a for < 5 Kms, b for 5-10 Kms and c for 10+ kms of nearest place where facility is available is given).												Availability of misc within the village , 1 kms of nearest place			
		Connected to national highway(NH)	Connected to state highway(SH)	Connected to major district road (MDR)	Connected to others district road	Pucca roads	Kutchcha roads	Water bounded macadam(WBM) roads	Navigable waterway (river/canal)(NW)	Footpaths (FP)	Commercial & Co-operative Banks	ATM	Agricultural Credit Societies	Self-Help Group (SHG)	Public distribution system (PDS) shop	Mandis / Regular market	Weekly Haat
1	2	68	69	70	71	72	73	74	75	76	77	78	79	80	81	82	83
992	Longki Hanse	c	a	a	Yes	b	Yes	a	a	Yes	a	a	a	c	a	a	a
993	Lunse Kro	c	a	a	a	a	Yes	a	a	Yes	a	b	a	Yes	Yes	a	Yes
994	Firing Tila (Langsoliet)	a	a	a	a	a	a	a	c	Yes	b	c	b	Yes	Yes	b	b
995	Hemari Killing	c	c	b	b	b	Yes	b	Yes	b	b	c	b	Yes	b	b	b
996	Sing Tisso	c	c	b	Yes	b	Yes	b	c	Yes	a	b	b	c	c	c	b
997	Mohon Lekthe	c	c	c	Yes	a	c	a	c	Yes	c	c	c	c	c	a	a
998	Longsing Hanse	Yes	b	c	Yes	b	Yes	a	c	Yes	a	c	a	Yes	a	a	a
999	Nepali Bosti Upper Hapjan	c	c	Yes	Yes	b	Yes	b	c	Yes	c	c	c	a	a	a	a
1000	Wophong Timung	c	c	c	Yes	c	c	c	c	Yes	c	c	c	a	a	a	a
1001	Sarthe Engleng	c	c	c	Yes	a	a	a	a	Yes	c	c	c	a	a	a	a
1002	Mensing Rongpi	c	c	c	c	c	c	c	c	Yes	c	c	c	a	a	a	a
1003	Sing Terang	c	b	Yes	Yes	a	Yes	a	c	Yes	b	b	b	Yes	b	a	a
1004	Birla Gate Swaraswati Mondir	a	a	a	Yes	a	Yes	a	a	Yes	b	a	b	a	b	b	a
1005	Parol Tala Gaon	a	c	c	Yes	a	a	a	a	Yes	b	a	b	a	b	b	b
1006	Monsing Teron	c	b	b	Yes	b	Yes	a	a	Yes	c	c	c	b	b	b	b
1007	Waldali Forest																
1008	Laharijan Forest Area																
1009	Pathakpi R.F.																
1010	Dhanshri R.F.																
1011	Rangphadai (Haldali R.F.)																
1012	Laharijan Forest Check Gate (Daldahi R.F.)																
1013	Laharijan A.P.Bn.Colony (Daldahi R.F.)																
1014	Mizung Disa R.F.(Pwd Camp)																
1015	Matipung R.F.	a	a	Yes	Yes	a	Yes	Yes	a	Yes	a	a	a	Yes	Yes	a	a
1016	Tamul Bari R.F.																

miscellaneous facilities (If amenities available code -Yes is given, If not available the distance range code viz; a for < 5 Kms, b for 5-10 Kms and c for 10+ kms where facility is available is given).

84	85	86	87	88	89	90	91	92	93	94	95	96	97	Name of Village	Serial Number
a	a	Yes	a	a	a	a	a	a	a	a	a	a	a	Longki Hanse	992
b	b	Yes	b	b	b	b	b	b	b	b	b	b	b	Lunse Kro	993
b	b	a	Yes	b	b	b	b	b	b	b	Yes	c	Yes	Firing Tila (Langsoliet)	994
c	c	c	b	c	b	c	c	c	c	c	c	b	c	Hemari Killing	995
b	b	Yes	c	c	b	c	c	b	b	b	b	Yes	Yes	Sing Tisso	996
c	c	c	c	c	c	c	c	c	c	c	c	b	c	Mohon Lekthe	997
c	Yes	Yes	c	c	c	c	c	c	c	c	Yes	b	c	Longsing Hanse	998
c	c	c	c	c	c	c	c	c	c	c	c	b	c	Nepali Bosti Upper Hapjan	999
c	c	c	c	c	c	c	c	c	c	c	c	c	c	Wophong Timung	1000
a	c	c	c	c	c	c	c	c	c	c	c	Yes	c	Sarthe Engleng	1001
c	c	c	c	c	c	c	c	c	c	c	c	b	c	Mensing Rongpi	1002
a	a	a	Yes	a	a	a	a	a	a	a	b	Yes	b	Sing Terang	1003
a	a	a	a	a	a	a	a	a	a	a	a	c	a	Birla Gate Swaraswati Mondir	1004
a	a	a	a	a	a	a	a	a	a	a	a	c	a	Parol Tala Gaon	1005
c	c	c	c	c	c	c	c	c	c	c	c	c	c	Monsing Teron	1006
														Waldali Forest	1007
														Laharijan Forest Area	1008
														Pathakpi R.F.	1009
														Dhanshri R.F.	1010
														Rangphadai (Haldali R.F.)	1011
														Laharijan Forest Check Gate (Daldahi R.F.)	1012
														Laharijan A.P.Bn.Colony (Daldahi R.F.)	1013
														Mizung Disa R.F.(Pwd Camp)	1014
a	Yes	Yes	a	Yes	a	Yes	a	a	a	a	a	Yes	a	Matipung R.F.	1015
														Tamul Bari R.F.	1016

Sr.No.	Name of Village	Availability of electricity (Yes/No)				Land Use								
						Nearest Town	Area under different types of land use decimal place)							
		Power Supply for Domestic Use (ED)	Power Supply for Agricultural Use (EAG)	Power Supply for Commercial Use (EC)	Power Supply for All Uses (EA)	Name	Distance range code i.e. a for < 5 Kms, b for 5-10 Kms and c for 10+ kms .	Forests	Area under Non-agricultural Uses	Barren and Un-cultivable land	Permanent Pastures and Other Grazing Lands	Land Under Miscellaneous Tree Crops etc.	Culturable Waste Land	
98	99	100	101	102	103	104	105	106	107	108	109			
992	Longki Hanse	Yes	No	No	No	DIPHU	a	0	10	0	0	1	3	
993	Lunse Kro	Yes	No	No	No	DIPHU	a	0	2	0	1	0	0	
994	Firing Tila (Langsoliet)	No	No	No	No	DIPHU	c	0	4	0	1	1	0	
995	Hemari Killing	No	No	No	No	DIPHU	b	0	4	0	1	1	0	
996	Sing Tisso	Yes	No	No	No	DIPHU	b	0	15	3	0	16	10	
997	Mohon Lekthe	Yes	No	No	No	DISPHU	c	14	15	10	16	15	20	
998	Longsing Hanse	No	No	No	No			10	8	12	8	15	10	
999	Nepali Bosti Upper Hapjan	No	No	No	No	DIPHU	c	20	15	12	15	28	38	
1000	Wophong Timung	Yes	No	No	No	PADDY		15	10	12	18	18	21	
1001	Sarthe Engleng	Yes	No	No	No	DIPHU	c	20	18	15	22	25	20	
1002	Mensing Rongpi	No	No	No	No	DISPHU	c	0	5	0	4	3	16	
1003	Sing Terang	No	No	No	No	DIPHU	b	10	7	9	6	13	15	
1004	Birla Gate Swaraswati Mondir	Yes	No	No	No	DIPHU	a	0	3	0	0	0	0	
1005	Parol Tala Gaon	No	No	No	No	DISPUR	a	0	5	0	1	2	2	
1006	Monsing Teron	No	No	No	No	DIPHU	c	0	3	0	0	1	1	
1007	Waldali Forest					DIPHU	c	73	0	0	0	0	0	
1008	Laharijan Forest Area							10	10	5	5	7	5	
1009	Pathakpi R.F.							5	0	0	0	0	0	
1010	Dhanshri R.F.					DIPHU	c	384	0	0	0	0	0	
1011	Rangphadai (Haldali R.F.)					DIPHU	c	0.5	0	0	0	0	0	
1012	Laharijan Forest Check Gate (Daldahi R.F.)					NAGALAND (DIMAPUR)		5	0	0	0	0	0	
1013	Laharijan A.P.Bn.Colony (Daldahi R.F.)							0	0	0	0	1	0	
1014	Mizung Disa R.F.(Pwd Camp)					DIPHU	a	0	1	0	0	0	5	
1015	Matipung R.F.	Yes	No	No	No	DIPHU	a	110	212	62	48	1	1	
1016	Tamul Bari R.F.							0	1	0	0	0	1	

Land Use											Name of three most important commodities manufactured	Name of Village	Serial Number	
(in hectares rounded up to one					Area irrigated by source (in hectare).									
Fallow lands other than current fallows	Current Fallows	Net Area Sown	Total Irrigated Land Area	Total Un-irrigated Land Area	Canals (C)	Wells/Tube-wells(W/TW)	Tanks/Lakes(T/L)	Water Falls(WF)	Others(O)	First	Second	Third		
110	111	112	113	114	115	116	117	118	119	120	121	122		
0	0	0	0	0	0	0	0	0	0				Longki Hanse	992
0	0	0	0	0	0	0	0	0	0				Lunse Kro	993
0	0	0	0	0	0	0	0	0	0				Firing Tila (Langsoliet)	994
0	0	0	0	0	0	0	0	0	0				Hemari Killing	995
5	0	5	0	5	0	0	0	0	0				Sing Tisso	996
10	10	0	0	0	0	0	0	0	0				Mohon Lekthe	997
10	7	80	0	80	0	0	0	0	0				Longsing Hanse	998
12	10	0	0	0	0	0	0	0	0				Nepali Bosti Upper Hapjan	999
15	11	0	0	0	0	0	0	0	0				Wophong Timung	1000
25	15	0	0	0	0	0	0	0	0				Sarthe Engleng	1001
10	7	5	0	5	0	0	0	0	0				Mensing Rongpi	1002
14	6	0	0	0	0	0	0	0	0				Sing Terang	1003
0	0	0	0	0	0	0	0	0	0				Birla Gate Swaraswati Mondir	1004
0	10	0	0	0	0	0	0	0	0				Parol Tala Gaon	1005
0	0	0	0	0	0	0	0	0	0				Monsing Teron	1006
0	0	0	0	0	0	0	0	0	0				Waldali Forest	1007
5	6	0	0	0	0	0	0	0	0				Laharijan Forest Area	1008
0	0	0	0	0	0	0	0	0	0				Pathakpi R.F.	1009
0	0	0	0	0	0	0	0	0	0				Dhanshri R.F.	1010
0	0	0	0	0	0	0	0	0	0				Rangphadai (Haldali R.F.)	1011
0	0	0	0	0	0	0	0	0	0				Laharijan Forest Check Gate (Daldahi R.F.)	1012
0	0	0	0	0	0	0	0	0	0				Laharijan A.P.Bn.Colony (Daldahi R.F.)	1013
0	0	14	0	14	0	0	0	0	0				Mizung Disa R.F.(Pwd Camp)	1014
32	35	8	0	8	0	0	0	0	0				Matipung R.F.	1015
0	0	1	0	1	0	0	0	0	0				Tamul Bari R.F.	1016

Sr.No.	Name of Village	Location code no.	Total area of the village (in hectares rounded up to one decimal place)	Total population (2011 census)	Number of households (2011 census)	Number of educational amenities available. (in the village , the distance range code viz; a for 0-5 Kms and c for 10+ kms of nearest place where available is given).									
						Pre-Primary school (PP)	Primary school (P)	Middle school (M)	Secondary School (S)	Senior Secondary school (SS)	Degree college of arts science & commerce (ASC)	Engineering college(EC)	Medical college (MC)	Management institute (MI)	
1	2	3	4	5	6	7	8	9	10	11	12	13	14	15	
1017	Central Range Diphu	296723	151	1702	334	1	1	a	a	a	c	c	c	c	
1018	Central Range Manja	296724	1130	1509	280	3	3	1	c	c	c	c	c	c	
1019	Eastern Range Rongapahar	296725	2205	132	28	a	1	c	c	c	c	c	c	c	
1020	Lahorijan Beat Eastern Range (Rongapahar)	296726	53	1685	328	a	1	b	b	c	c	c	c	c	
1021	Dhansiri Beat Eastern Range (Rongapahar)	296727	500	0	0										
1022	Western Range Borlangpher	296728	10	331	63	b	1	b	b	b	b	c	c	c	
1023	Northern Range Bokolia (Kaki)	296729	1098	2202	448	3	2	c	c	c	c	c	c	c	
1024	Singhashan Reserve Forest	296730	165.5	1327	268	1	2	3	c	c	c	c	c	c	
1025	Dillangi Reserve Forest	296731	80	689	149	b	1	b	b	b	c	c	c	c	
Block T O T A L :			23071.5	93914	18430	42	167	49	13	2	0	0	0	0	

(If not available within for < 5 Kms, b for 5-10 ere facility is					Number of Medical Amenities available. (If not available within the village , the distance range code viz; a for < 5 Kms, b for 5-10 Kms and c for 10+ kms of nearest place where facility is available is given).										Name of Village	Serial Number	
16	17	18	19	20	21	22	23	24	25	26	27	28	29	30	31		
Polytechnic (Pt)	Vocational training school /ITI	Non-formal training centre (NFTC)	Special school for disabled (SSD)	Others (specify)	Community health centre (CHC)	Primary health centre (PHC)	Primary health sub centre (PHS)	Maternity and child welfare centre (MCW)	T.B. clinic (TBC)	Hospital-allopathic (HA)	Hospital-alternative medicine (HO)	Dispensary (D)	Veterinary hospital (VH)	Mobile health clinic (MHC)	Family welfare centre (FWC)		
c	c	c	c		c	c	c	c	c	c	c	c	c	c	c	Central Range Diphu	1017
c	c	c	c		c	c	c	c	c	c	c	c	c	c	c	Central Range Manja	1018
c	c	c	c	c	c	c	a		c	c	c	b	b	b	b	Eastern Range Rongapahar	1019
c	c	c	c	c	b	b	b	b	c	b	b	b	b	b	c	Lahorijan Beat Eastern Range (Rongapahar)	1020
																Dhansiri Beat Eastern Range (Rongapahar)	1021
c	c	c	c		b	b	b	b	b	b	b	b	b	b	b	Western Range Borlangpher	1022
c	c	c	c		c	c	c	c	c	c	c	c	c	c	c	Northern Range Bokolia (Kaki)	1023
c	c	c	c		c	c	c	c	c	c	c	c	c	c	c	Singhashan Reserve Forest	1024
c	c	c	c		c	c	c	c	c	c	c	c	c	c	c	Dillangi Reserve Forest	1025
0	3	0	0	0	0	3	8	0	0	0	0	3	4	0	1	: Block T O T A L	

Sr.No.	Name of Village	Number of Non-Government Medical Amenities available.							Availability of drinking water - Yes / No							Availability of toilet & others Yes / No				
		Charitable non Govt. hospital/Nursing home.	Medical practitioner with MBBS Degree	Medical practitioner with other degree	Medical practitioner with no degree	Traditional practitioner and faith healer.	Medicine Shop	Others	Tap water (Treated/Untreated)	Well water (Covered / Uncovered well)	Hand Pump	Tube wells / Bore well	Spring	River / Canal	Tank / Pond / Lake	Others	Community toilet including bath.	Community toilet excluding bath.	Rural sanitary mart or sanitary hardware outlet available near the village.	Community bio- gas or recycle of waste for productive use.
1	2	32	33	34	35	36	37	38	39	40	41	42	43	44	45	46	47	48	49	50
1017	Central Range Diphu	0	0	0	0	0	1	0	No	Yes	Yes	No	No	No	Yes	No	No	No	No	No
1018	Central Range Manja	0	0	0	0	0	1	0	Yes	Yes	No	No	Yes	No	Yes	No	No	No	No	No
1019	Eastern Range Rongapahar	0	0	0	0	0	0	0	No	No	Yes	No	No	No	Yes	No	No	No	No	No
1020	Lahorijan Beat Eastern Range (Rongapahar)	0	0	0	0	0	1	0	Yes	Yes	No	No	No	No	Yes	No	No	No	No	No
1021	Dhansiri Beat Eastern Range (Rongapahar)																			
1022	Western Range Borlangpher	0	0	0	0	0	0	0	No	Yes	Yes	No	No	No	Yes	No	No	No	No	No
1023	Northern Range Bokolia (Kaki)	0	0	0	0	0	1	0	Yes	Yes	Yes	No	No	Yes	Yes	No	No	No	No	Yes
1024	Singhashan Reserve Forest	0	0	0	0	0	1	0	No	No	Yes	No	No	No	No	No	No	No	No	No
1025	Dillangi Reserve Forest	0	0	0	0	0	0	0	Yes	Yes	Yes	No	No	No	No	No	No	No	No	No
Block T O T A L :		1	5	1	0	0	14	0	72	385	76	26	4	69	49	0	0	0	0	2

Communication and transport facilities (If amenities available code -Yes is given except for Village Pin Code ,If not available within the village , the distance range code viz; a for < 5 Kms, b for 5-10 Kms and c for 10+ kms of nearest place where facility is available is given).																	Name of Village	Serial Number
Post office(PO)	Sub post office (SPO)	Post & Telegraph office (P&TO)	Village Pin Code	Telephones (Land lines)	Public call office (PCO)	Mobile phone coverage	Internet cafes/ Common service centre (CSC)	Private courier facility	Bus service (Public & Private)	Railway stations	Auto/Modified Autos	Taxis and Vans	Tractors	Cycle-pulled rickshaws(Manual & Machine driven)	Carts driven by animals	Sea /River ferry service		
51	52	53	54	55	56	57	58	59	60	61	62	63	64	65	66	67	2	1
c	Yes	c		a	c	Yes	c	c	c	c	Yes	c	c	c	c	c	Central Range Diphu	1017
c	c	a		Yes	a	a	c	c	c	c	Yes	c	c	c	c	c	Central Range Manja	1018
c	c	c		c	c	c	c	c	c	c	c	c	c	c	c	a	Eastern Range Rongapahar	1019
b	b	c	782460	c	b	b	c	a	a	a	Yes	a	a	a	a	c	Lahorijan Beat Eastern Range (Rongapahar)	1020
																	Dhansiri Beat Eastern Range (Rongapahar)	1021
c	b	c		a	b	b	b	b	b	b	b	b	b	b	Yes	b	Western Range Borlangpher	1022
c	Yes	c	782482	b	b	Yes	c	c	c	c	Yes	c	a	a	a	a	Northern Range Bokolia (Kaki)	1023
c	c	c		c	c	c	c	c	c	c	Yes	c	c	a	c	c	Singhashan Reserve Forest	1024
c	c	c	782460	c	c	c	c	c	c	c	c	c	c	c	c	c	Dillangi Reserve Forest	1025
0	5	1	288	4	0	79	0	0	154	11	9	3	1	3	9	1	: Block T O T A L	

Sr.No.	Name of Village	Village connected to highways,village roads, banks & credit societies (If amenities available code -Yes is given, If not available within the village , the distance range code viz; a for < 5 Kms, b for 5-10 Kms and c for 10+ kms of nearest place where facility is available is given).													Availability of misc within the village , 1 kms of nearest place					
		Connected to national highway(NH)	Connected to state highway(SH)	Connected to major district road (MDR)	Connected to others district road	Pucca roads	Kutchcha roads	Water bounded macadam(WBM) roads	Navigable waterway (river/canal)(NW)	Footpaths (FP)	Commercial & Co-operative Banks	ATM	Agricultural Credit Societies	Self-Help Group (SHG)	Public distribution system (PDS) shop	Mandis / Regular market	Weekly Haat			
1	2	68	69	70	71	72	73	74	75	76	77	78	79	80	81	82	83			
1017	Central Range Diphu	c	a	c	Yes	a	Yes	Yes	b	Yes	b	c	b	b	b	b	b			
1018	Central Range Manja	c	b	c	Yes	c	Yes	Yes	b	Yes	b	a	b	b	b	b	a			
1019	Eastern Range Rongapahar	b	b	b	Yes	b	Yes	a	b	Yes	a	c	b	b	b	b	b			
1020	Lahorijan Beat Eastern Range (Rongapahar)	a	b	b	Yes	a	Yes	Yes	c	Yes	c	c	c	c	c	a	a			
1021	Dhansiri Beat Eastern Range (Rongapahar)																			
1022	Western Range Borlangpher	b	b	b	Yes	b	Yes	b	b	Yes	a	c	b	a	a	b	a			
1023	Northern Range Bokolia (Kaki)	a	Yes	b	Yes	b	Yes	Yes	b	Yes	c	c	c	Yes	b	b	b			
1024	Singhashan Reserve Forest	a	c	b	Yes	c	Yes	Yes	b	Yes	b	c	b	b	b	b	b			
1025	Dillangi Reserve Forest	c	c	c	Yes	c	Yes	c	c	Yes	b	c	b	b	b	b	c			
Block T O T A L :		17	36	149	320	1	349	13	18	409	2	0	0	195	114	18	103			

ellaneous facilities (If amenities available code -Yes is given, If not available the distance range code viz; a for < 5 Kms, b for 5-10 Kms and c for 10+ e where facility is available is given).

														Name of Village	Serial Number
Agricultural marketing society	Integrated Child Development Scheme (Nutritional Centres)	Anganwadi Centre (Nutritional Centres)	Others (Nutritional Centres)	ASHA (Accredited Social Health Activist)	Community centre with/without TV	Sports Field,	Sports Club / Recreation Centre	Cinema / Video Hall	Public Library	Public Reading Room	Newspaper Supply	Assembly Polling station	Birth & Death Registration Office		
84	85	86	87	88	89	90	91	92	93	94	95	96	97	2	1
c	Yes	Yes	c	Yes	c	Yes	c	c	c	c	c	Yes	c	Central Range Diphu	1017
c	Yes	Yes	c	Yes	c	Yes	c	c	c	c	c	Yes	c	Central Range Manja	1018
c	c	c	c	c	c	c	c	c	c	c	c	c	c	Eastern Range Rongapahar	1019
c	b	b	b	Yes	b	Yes	b	b	c	c	c	Yes	b	Lahorijan Beat Eastern Range (Rongapahar)	1020
														Dhansiri Beat Eastern Range (Rongapahar)	1021
b	b	b	b	b	b	b	b	b	b	b	c	Yes	b	Western Range Borlangpher	1022
c	c	c	c	Yes	a	Yes	c	c	c	c	c	Yes	c	Northern Range Bokolia (Kaki)	1023
c	c	Yes	c	Yes	c	Yes	c	c	c	c	c	Yes	c	Singhashan Reserve Forest	1024
c	c	c	c	Yes	c	c	c	c	c	c	c	Yes	c	Dillangi Reserve Forest	1025
2	26	117	25	38	0	18	4	0	0	0	18	95	17	: Block T O T A L	

Sr.No.	Name of Village	Availability of electricity (Yes/No)				Land Use								
						Nearest Town	Area under different types of land use decimal place)							
		Power Supply for Domestic Use (ED)	Power Supply for Agricultural Use (EAG)	Power Supply for Commercial Use (EC)	Power Supply for All Uses (EA)	Name	Distance range code i.e. a for < 5 Kms, b for 5-10 Kms and c for 10+ kms .	Forests	Area under Non-agricultural Uses	Barren and Un-cultivable land	Permanent Pastures and Other Grazing Lands	Land Under Miscellaneous Tree Crops etc.	Culturable Waste Land	
1	2	98	99	100	101	102	103	104	105	106	107	108	109	
1017	Central Range Diphu	Yes	No	No	No	DIPHU	c	30	29	20	0	0	0	11
1018	Central Range Manja	No	No	No	No			1130	0	0	0	0	0	0
1019	Eastern Range Rongapahar	No	No	No	No	DISPHU	c	700	300	250	250	150	250	
1020	Lahorijan Beat Eastern Range (Rongapahar)	No	No	No	No	DIPHU	c	10	10	5	5	7	5	
1021	Dhansiri Beat Eastern Range (Rongapahar)					DIPHU	c	500	0	0	0	0	0	0
1022	Western Range Borlangpher	No	No	No	No	LUMDING	b	10	0	0	0	0	0	0
1023	Northern Range Bokolia (Kaki)	Yes	No	No	No	BOKOLIA	c	200	10	40	9	290	0	
1024	Singhashan Reserve Forest	Yes	No	No	No			165.5	0	0	0	0	0	0
1025	Dillangi Reserve Forest	Yes	No	No	No	DIPHU	c	1	2	3	2	32	3	
Block T O T A L :		193	2	1	8	0	0	4788.4	3442.2	1469.9	2492.9	2959.4	2452.8	

Land Use (in hectares rounded up to one											Area irrigated by source (in hectare).			Name of three most important commodities manufactured			Name of Village	Serial Number
Fallow lands other than current fallows	Current Fallows	Net Area Sown	Total Irrigated Land Area	Total Un-irrigated Land Area	Canals (C)	Wells/Tube-wells(W/TW)	Tanks/Lakes(T/L)	Water Falls(WF)	Others(O)	First	Second	Third						
110	111	112	113	114	115	116	117	118	119	120	121	122	2	1				
16	45	0	0	0	0	0	0	0	0				Central Range Diphu	1017				
0	0	0	0	0	0	0	0	0	0				Central Range Manja	1018				
150	75	80	0	80	0	0	0	0	0				Eastern Range Rongapahar	1019				
5	6	0	0	0	0	0	0	0	0				Lahorijan Beat Eastern Range (Rongapahar)	1020				
0	0	0	0	0	0	0	0	0	0				Dhansiri Beat Eastern Range (Rongapahar)	1021				
0	0	0	0	0	0	0	0	0	0				Western Range Borlangpher	1022				
0	0	549	0	549	0	0	0	0	0				Northern Range Bokolia (Kaki)	1023				
0	0	0	0	0	0	0	0	0	0				Singhashan Reserve Forest	1024				
2	32	3	0	3	0	0	0	0	0				Dillangi Reserve Forest	1025				
1612.2	1025.8	2828.1	63	2765.1	5	9	0	15					: Block T O T A L					

Sr.No.	Name of Village	Location code no.	Total area of the village (in hectares rounded up to one decimal place)	Total population (2011 census)	Number of households (2011 census)	Number of educational amenities available. (in the village , the distance range code viz; a for 0-5 Kms and c for 10+ kms of nearest place where available is given).									
						Pre-Primary school (PP)	Primary school (P)	Middle school (M)	Secondary School (S)	Senior Secondary school (SS)	Degree college of arts science & commerce (ASC)	Engineering college(EC)	Medical college (MC)	Management institute (MI)	
1	2	3	4	5	6	7	8	9	10	11	12	13	14	15	

Name of District:-Karbi Anglong

Name of CD Block:-Bokajan

1026	Dilawjan Balipathar	296008	25	86	18	c	a	a	a	a	b	c	c	c
1027	Dilawjan Longbui	296009	30	178	35	a	1	a	b	b	b	c	c	c
1028	Koch Gaon	296010	38	284	65	b	a	a	a	a	b	c	c	c
1029	Dilawjan Koch Gaon	296011	50	445	96	1	1	c	c	c	c	c	c	c
1030	Dilawjan-1 Dubi Gaon 2	296012	23	210	42	a	a	a	a	a	b	c	c	c
1031	Tekela Teron Gaon	296013	27	184	26	a	a	a	a	a	b	c	c	c
1032	Longkicho Engti	296014	47	187	32	b	a	a	a	a	b	c	c	c
1033	Sartha Phangocho	296015	40	252	43	a	a	a	a	a	b	c	c	c
1034	Berong Teron	296016	28	192	29	a	a	a	a	b	b	c	c	c
1035	Sikari Phangocho	296017	40	178	28	b	1	a	a	a	b	c	c	c
1036	Rongchelot	296018	10	0	0									
1037	Sarik Hanse	296019	40	166	25	a	1	a	a	b	b	c	c	c
1038	Safajing Teron	296020	41	222	34	b	a	c	b	b	b	c	c	c
1039	Borlai Hanse	296021	47	215	39	a	a	a	a	a	b	c	c	c
1040	Ding Timung	296022	31.2	283	39	b	a	a	a	b	b	c	c	c
1041	Habe Bey	296023	18	103	17	b	a	a	a	a	b	c	c	c
1042	Senso Bey	296024	35.2	358	57	a	1	a	a	a	b	c	c	c
1043	Bule Thang Kuki	296025	20	0	0									
1044	Jagmol Kuki	296026	26	150	25	c	c	c	c	c	c	c	c	c
1045	Salem Phai	296027	8	44	7	a	a	b	b	b	c	c	c	c
1046	Hemchandra Hanse	296028	1.3	21	4	b	a	a	a	a	a	c	c	c
1047	Laichan Tisso	296029	11.3	129	23	a	a	a	a	a	b	c	c	c
1048	Sikari Bey	296030	2.7	21	3	b	a	a	a	b	b	c	c	c

(If not available within for < 5 Kms, b for 5-10 ere facility is														Number of Medical Amenities available. (If not available within the village , the distance range code viz; a for < 5 Kms, b for 5-10 Kms and c for 10+ kms of nearest place where facility is available is given).	Name of Village	Serial Number	
Polytechnic (Pt)	Vocational training school /ITI	Non-formal training centre (NFTC)	Special school for disabled (SSD)	Others (specify)	Community health centre (CHC)	Primary health centre (PHC)	Primary health sub centre (PHS)	Maternity and child welfare centre (MCW)	T.B. clinic (TBC)	Hospital-allopathic (HA)	Hospital-alternative medicine (HO)	Dispensary (D)	Veterinary hospital (VH)	Mobile health clinic (MHC)			Family welfare centre (FWC)
16	17	18	19	20	21	22	23	24	25	26	27	28	29	30	31	2	1

Location CodeNo:-314

Location CodeNo:-0135

c	c	c	c		b	b	b	b	b	b	b	b	b	b	b	Dilawjan Balipathar	1026
c	c	c	c		b	b	b	b	a	a	a	a	a	a	a	Dilawjan Longbui	1027
c	c	c	c		c	a	a	c	c	c	c	c	c	c	c	Koch Gaon	1028
c	c	c	c		a	a	l	b	b	b	b	b	b	b	b	Dilawjan Koch Gaon	1029
c	c	c	c		a	a	a	a	a	a	a	a	a	a	a	Dilawjan-1 Dubi Gaon 2	1030
c	c	c	c	c	a	a	a	c	c	c	c	c	c	c	c	Tekela Teron Gaon	1031
c	c	c	c	c	c	a	a	c	c	c	c	c	c	c	c	Longkicho Engti	1032
c	c	c	c	c	c	a	a	c	c	c	c	c	c	c	c	Sartha Phangcho	1033
c	c	c	c	c	a	a	a	c	c	c	c	c	c	c	c	Berong Teron	1034
c	a	c	c	c	c	a	a	c	c	c	c	c	c	c	c	Sikari Phangcho	1035
																Rongchelot	1036
c	c	c	c	c	c	a	a	c	c	c	c	c	c	c	c	Sarik Hanse	1037
c	c	c	c	c	c	a	a	a	c	c	c	c	c	c	c	Safajing Teron	1038
c	c	c	c	c	c	a	a	c	c	c	c	c	c	c	c	Borlai Hanse	1039
c	c	c	c	c	c	a	a	c	c	c	c	c	c	c	c	Ding Timung	1040
c	c	c	c	c	c	a	a	c	c	c	c	c	c	c	c	Habe Bey	1041
c	c	c	c	c	c	a	l	c	c	c	c	a	b	b	c	Senso Bey	1042
																Bule Thang Kuki	1043
c	c	c	c	c	c	c	c	c	c	c	c	c	c	c	c	Jagmol Kuki	1044
c	c	c	c	c	c	b	a	b	c	c	c	b	b	b	c	Salem Phai	1045
c	c	c	c	c	c	a	a	c	c	c	c	c	c	c	c	Hemchandra Hanse	1046
c	c	c	c	c	c	a	a	c	c	c	c	c	c	c	c	Laichan Tisso	1047
c	c	c	c	c	c	a	a	c	c	c	b	b	b	b	c	Sikari Bey	1048

Sr.No.	Name of Village	Number of Non-Government Medical Amenities available.							Availability of drinking water - Yes / No							Availability of toilet & others Yes / No				
		Charitable non Govt. hospital/Nursing home.	Medical practitioner with MBBS Degree	Medical practitioner with other degree	Medical practitioner with no degree	Traditional practitioner and faith healer.	Medicine Shop	Others	Tap water (Treated/Untreated)	Well water (Covered / Uncovered well)	Hand Pump	Tube wells / Bore well	Spring	River / Canal	Tank / Pond / Lake	Others	Community toilet including bath.	Community toilet excluding bath.	Rural sanitary mart or sanitary hardware outlet available near the village.	Community bio- gas or recycle of waste for productive use.
1	2	32	33	34	35	36	37	38	39	40	41	42	43	44	45	46	47	48	49	50

1026	Dilawjan Balipathar	0	0	0	0	0	0	0	Yes	No	No	Yes	No	No	Yes	No	No	No	No
1027	Dilawjan Longbui	0	0	0	0	0	0	0	No	No	No	Yes	No	No	No	Yes	No	No	No
1028	Koch Gaon	0	0	0	0	0	0	0	No	Yes	Yes	Yes	No	No	Yes	No	No	No	No
1029	Dilawjan Koch Gaon	0	0	0	0	0	0	0	No	Yes	No	Yes	No	Yes	Yes	No	No	No	No
1030	Dilawjan-1 Dubi Gaon 2	0	0	0	0	0	0	0	No	Yes	No	Yes	No	Yes	Yes	No	No	No	No
1031	Tekela Teron Gaon	0	0	0	0	0	0	0	No	Yes	No	Yes	No	No	Yes	No	No	No	No
1032	Longkicho Engti	0	0	0	0	0	0	0	No	Yes	No	Yes	No	Yes	Yes	No	No	No	No
1033	Sartha Phangcho	0	0	0	0	0	0	0	No	Yes	No	Yes	No	No	Yes	No	No	No	No
1034	Berong Teron	0	0	0	0	0	0	0	No	Yes	No	Yes	No	No	Yes	No	No	No	No
1035	Sikari Phangcho	0	0	0	0	0	0	0	No	Yes	No	Yes	No	No	Yes	No	No	No	No
1036	Rongchelot																		
1037	Sarik Hanse	0	0	0	0	0	0	0	No	Yes	No	Yes	No	No	Yes	Yes	No	No	No
1038	Safajing Teron	0	0	0	0	0	0	0	No	Yes	No	No	No	No	Yes	No	No	No	No
1039	Borlai Hanse	0	0	0	0	0	0	0	No	Yes	Yes	Yes	No	No	Yes	No	No	No	No
1040	Ding Timung	0	0	0	0	0	0	0	No	Yes	Yes	Yes	No	Yes	No	No	No	No	No
1041	Habe Bey	0	0	0	0	0	0	0	No	Yes	Yes	No	No	No	Yes	No	No	No	No
1042	Senso Bey	0	0	0	0	0	0	0	No	Yes	Yes	No	No	No	Yes	No	No	No	No
1043	Bule Thang Kuki																		
1044	Jagmol Kuki	0	0	0	0	0	0	0	No	No	No	No	No	Yes	No	No	No	No	No
1045	Salem Phai	0	0	0	0	0	0	0	No	No	No	No	No	Yes	No	No	No	No	No
1046	Hemchandra Hanse	0	0	0	0	0	0	0	No	Yes	Yes	No	No	Yes	Yes	No	No	No	No
1047	Laichan Tisso	0	0	0	0	0	0	0	No	Yes	Yes	Yes	No	No	No	No	No	No	No
1048	Sikari Bey	0	0	0	0	0	0	0	No	Yes	Yes	No	No	No	No	No	No	No	No

Communication and transport facilities (If amenities available code -Yes is given except for Village Pin Code ,If not available within the village , the distance range code viz; a for < 5 Kms, b for 5-10 Kms and c for 10+ kms of nearest place where facility is available is given).																	Name of Village	Serial Number
Post office(PO)	Sub post office (SPO)	Post & Telegraph office (P&TO)	Village Pin Code	Telephones (Land lines)	Public call office (PCO)	Mobile phone coverage	Internet cafes/ Common service centre (CSC)	Private courier facility	Bus service (Public & Private)	Railway stations	Auto/Modified Autos	Taxis and Vans	Tractors	Cycle-pulled rickshaws(Manual & Machine driven)	Carts driven by animals	Sea /River ferry service		
51	52	53	54	55	56	57	58	59	60	61	62	63	64	65	66	67	2	1

b	b	b		b	b	a	b	b	Yes	a	a	a	b	a	a	a	Dilawjan Balipathar	1026
b	b	b		b	a	b	b	a	a	a	a	a	a	a	a	c	Dilawjan Longbui	1027
c	c	c	782480	c	a	a	c	c	a	c	c	a	c	c	c	a	Koch Gaon	1028
c	b	b	782480	b	b	Yes	b	b	Yes	c	c	c	c	c	c	c	Dilawjan Koch Gaon	1029
b	b	a		a	a	a	a	a	a	a	a	a	a	a	a	a	Dilawjan-1 Dubi Gaon 2	1030
a	a	c	782470	c	a	a	c	c	a	Yes	a	a	c	c	c	b	Tekela Teron Gaon	1031
a	a	c	782470	c	a	b	c	c	a	c	c	a	Yes	c	c	b	Longkicho Engti	1032
a	a		782470	c	a	Yes	c	c	a	c	c	a	c	c	c	b	Sartha Phangcho	1033
a	a	a	782470	a	a	c	c	c	a	c	c	a	c	c	c	b	Berong Teron	1034
a	a	c	782470	c	a	c	c	c	a	c	a	a	c	c	c	c	Sikari Phangcho	1035
																	Rongchelot	1036
a	a	c	782470	a	a	c	c	c	a	c	c	a	c	c	c	b	Sarik Hanse	1037
b	b	c	782470	c	b	c	c	c	a	c	c	a	c	c	c	b	Safajing Teron	1038
a	a	c	782470	c	a	Yes	c	c	a	c	c	a	c	c	c	b	Borlai Hanse	1039
a	a	a	780470	a	a	Yes	c	a	a	c	c	a	a	Yes	a	a	Ding Timung	1040
a	a	c	782470	c	c	Yes	c	c	a	c	c	a	Yes	c	c	a	Habe Bey	1041
a	a	c	780470	c	a	Yes	c	c	a	c	c	a	c	c	c	b	Senso Bey	1042
																	Bule Thang Kuki	1043
c	c	c		c	c	c	c	c	c	c	c	c	c	c	c	c	Jagmol Kuki	1044
c	c	c		c	c	c	c	c	c	c	c	c	c	c	c	c	Salem Phai	1045
a	a	c	782470	c	a	c	c	c	a	c	a	a	c	c	c	c	Hemchandra Hanse	1046
a	a	c	782470	c	a	Yes	a	a	a	c	a	a	c	c	c	c	Laichan Tisso	1047
a	a	a	782470	c	a	c	a	a	a	c	a	a	a	a	c	c	Sikari Bey	1048

Sr.No.	Name of Village	Village connected to highways,village roads, banks & credit societies (If amenities available code -Yes is given, If not available within the village , the distance range code viz; a for < 5 Kms, b for 5-10 Kms and c for 10+ kms of nearest place where facility is available is given).													Availability of misc within the village , 1 kms of nearest place					
		Connected to national highway(NH)	Connected to state highway(SH)	Connected to major district road (MDR)	Connected to others district road	Pucca roads	Kutchcha roads	Water bounded macadam(WBM) roads	Navigable waterway (river/canal)(NW)	Footpaths (FP)	Commercial & Co-operative Banks	ATM	Agricultural Credit Societies	Self-Help Group (SHG)	Public distribution system (PDS) shop	Mandis / Regular market	Weekly Haat			
1	2	68	69	70	71	72	73	74	75	76	77	78	79	80	81	82	83			

1026	Dilawjan Balipathar	a	a	Yes	Yes	b	Yes	b	Yes	Yes	c	c	c	a	b	b	c			
1027	Dilawjan Longbui	a	b	b	Yes	c	Yes	c	c	Yes	c	b	c	Yes	b	b	b			
1028	Koch Gaon	a	a	b	Yes	a	Yes	c	a	Yes	b	c	b	Yes	b	a	b			
1029	Dilawjan Koch Gaon	a	a	Yes	Yes	a	Yes	c	b	Yes	a	c	a	Yes	Yes	a	Yes			
1030	Dilawjan-1 Dubi Gaon 2	b	b	b	Yes	b	Yes	c	b	Yes	a	b	a	Yes	a	a	a			
1031	Tekela Teron Gaon	a	a	b	Yes	a	Yes	c	b	Yes	b	c	a	Yes	Yes	b	Yes			
1032	Longkicho Engti	a	a	b	Yes	c	Yes	c	b	Yes	c	c	c	a	b	b	b			
1033	Sartha Phangocho	a	a	b	Yes	a	Yes	c	b	Yes	c	c	c	c	b	c	c			
1034	Berong Teron	a	a	b	Yes	a	Yes	c	b	Yes	c	c	c	c	c	c	c			
1035	Sikari Phangocho	a	a	b	Yes	b	Yes	c	a	Yes	b	c	b	b	b	b	b			
1036	Rongchelot																			
1037	Sarik Hanse	a	a	b	Yes	a	Yes	c	b	Yes	c	c	c	Yes	c	c	c			
1038	Safajing Teron	a	a	b	Yes	a	Yes	c	b	Yes	b	c	c	b	b	b	b			
1039	Borlai Hanse	a	a	b	Yes	a	Yes	c	c	Yes	b	c	c	b	b	b	b			
1040	Ding Timung	a	a	b	Yes	b	Yes	c	a	Yes	c	c	c	b	b	b	b			
1041	Habe Bey	a	a	b	Yes	a	Yes	c	a	Yes	c	c	c	b	b	b	b			
1042	Senso Bey	a	a	b	Yes	b	Yes	c	b	Yes	c	c	c	a	b	a	a			
1043	Bule Thang Kuki																			
1044	Jagmol Kuki	c	c	b	Yes	c	Yes	c	c	Yes	a	c	c	a	a	a	a			
1045	Salem Phai	c	c	c	c	b	Yes	c	b	Yes	b	c	b	a	b	c	c			
1046	Hemchandra Hanse	a	a	b	b	a	Yes	c	b	Yes	b	c	c	Yes	b	b	a			
1047	Laichan Tisso	a	a	b	Yes	a	Yes	c	b	Yes	c	c	c	Yes	Yes	b	Yes			
1048	Sikari Bey	a	a	b	b	b	Yes	c	b	Yes	c	c	c	a	b	c	c			

ellaneous facilities (If amenities available code -Yes is given, If not available the distance range code viz; a for < 5 Kms, b for 5-10 Kms and c for 10+ e where facility is available is given).

84	85	86	87	88	89	90	91	92	93	94	95	96	97	Name of Village	Serial Number

c	c	c	c	c	c	c	c	c	c	c	c	c	c	Dilawjan Balipathar	1026
a	b	Yes	c	c	a	a	b	c	a	a	c	c	c	Dilawjan Longbui	1027
c	a	c	c	a	c	a	a	c	c	c	c	c	c	Koch Gaon	1028
c	Yes	Yes	c	b	b	a	b	b	c	c	c	Yes	c	Dilawjan Koch Gaon	1029
b	b	b	c	a	b	a	b	b	b	b	c	c	c	Dilawjan-1 Dubi Gaon 2	1030
a	a	c	c	c	a	c	a	a	c	c	c	c	c	Tekela Teron Gaon	1031
c	a	c	c	a	c	a	a	c	c	c	c	c	c	Longkicho Engti	1032
c	a	a	c	a	a	a	a	c	c	c	c	c	c	Sartha Phangcho	1033
c	a	a	c	a	a	a	a	c	c	c	c	c	c	Berong Teron	1034
c	a	Yes	c	b	c	a	a	c	c	c	c	c	c	Sikari Phangcho	1035
														Rongchelot	1036
c	c	Yes	c	c	c	a	a	c	c	c	c	Yes	c	Sarik Hanse	1037
c	c	b	a	c	a	c	b	c	b	b	c	c	c	Safajing Teron	1038
c	a	c	c	c	c	a	a	c	c	c	c	c	c	Borlai Hanse	1039
a	a	a	a	a	a	a	a	a	c	c	c	c	c	Ding Timung	1040
c	a	c	c	a	c	a	a	c	c	c	c	Yes	c	Habe Bey	1041
c	a	Yes	c	a	c	a	a	c	c	c	c	c	c	Senso Bey	1042
														Bule Thang Kuki	1043
c	c	c	c	a	c	a	c	c	c	c	c	c	c	Jagmol Kuki	1044
c	c	c	c	c	c	c	c	c	c	c	c	c	c	Salem Phai	1045
c	a	a	c	a	c	a	a	c	c	c	Yes	c	c	Hemchandra Hanse	1046
a	a	a	c	a	c	a	a	c	c	c	c	c	c	Laichan Tisso	1047
a	a	a	a	a	c	a	a	c	c	c	c	c	c	Sikari Bey	1048

Sr.No.	Name of Village	Availability of electricity (Yes/No)				Land Use							
						Nearest Town	Area under different types of land use decimal place)						
		Power Supply for Domestic Use (ED)	Power Supply for Agricultural Use (EAG)	Power Supply for Commercial Use (EC)	Power Supply for All Uses (EA)	Name	Distance range code i.e. a for < 5 Kms, b for 5-10 Kms and c for 10+ kms .	Forests	Area under Non-agricultural Uses	Barren and Un-cultivable land	Permanent Pastures and Other Grazing Lands	Land Under Miscellaneous Tree Crops etc.	Culturable Waste Land
98	99	100	101	102	103	104	105	106	107	108	109		

1026	Dilawjan Balipathar	No	No	No	No	BOKAJAN	c	0	10	5	2	5	1
1027	Dilawjan Longbui	Yes	No	No	No	BOKAJAN	c	2	3	2	2	3	4
1028	Koch Gaon	No	No	No	No	BOKAJAN	c	0	2	5	4	6	10
1029	Dilawjan Koch Gaon	Yes	No	No	No	BOKAJAN	c	0	1	2	3	3	2
1030	Dilawjan-1 Dubi Gaon 2	Yes	No	No	No	BOKAJAN	c	0	3	3	4	1	2
1031	Tekela Teron Gaon	No	No	No	No	BOKAJAN	c	0	2	3	3	12.8	2
1032	Longkicho Engti	No	No	No	No	BOKAJAN	c	0	2	4	10	21	2
1033	Sartha Phangcho	Yes	No	No	No	BOKAJAN	c	0	5	3	5	22	1
1034	Berong Teron	No	No	No	No	BOKAJAN	c	0	4	2	3	10	1
1035	Sikari Phangcho	No	No	No	No	BOKAJAN	c	0	4	5	5	8	8
1036	Rongchelot					DIPHU	c	0	2	2	2	1	1
1037	Sarik Hanse	No	No	No	No	BOKAJAN	c	0	2	4	7	12	3
1038	Safajing Teron	No	No	No	No	BOKAJAN	c	20	4	3	3	3	7
1039	Borlai Hanse	Yes	No	No	No	BOKAJAN	c	0	4	3	7	8	10
1040	Ding Timung	Yes	No	No	No	BOKAJAN	c	0	0	0	0	10.4	0
1041	Habe Bey	Yes	No	No	No	BOKAJAN	c	0	2	4	2	2	2
1042	Senso Bey	Yes	No	No	No	BOKAJAN	c	0	0	0	0	11.7	0
1043	Bule Thang Kuki					BIOKAJAN	c	0	2	2	5	6	1
1044	Jagmol Kuki	No	No	No	No	BOKAJAN	c	0	0	3	5	6	4
1045	Salem Phai	No	No	No	No	BOKAJAN	c	0	4	0	1	1	2
1046	Hemchandra Hanse	No	No	No	No	BOKAJAN	c	0	0	0	0	0.3	0
1047	Laichan Tisso	Yes	No	No	No	BOKAJAN	c	0	0	0	0	2.3	0
1048	Sikari Bey	No	No	No	No	BOKAJAN	c	0	0	0	0	0.7	0

Land Use (in hectares rounded up to one										Area irrigated by source (in hectare).			Name of three most important commodities manufactured			Name of Village	Serial Number
Fallow lands other than current fallows	Current Fallows	Net Area Sown	Total Irrigated Land Area	Total Un-irrigated Land Area	Canals (C)	Wells/Tube-wells(W/TW)	Tanks/Lakes(T/L)	Water Falls(WF)	Others(O)	First	Second	Third					
110	111	112	113	114	115	116	117	118	119	120	121	122	2	1			

1	0	1	0	1	0	0	0	0	0				Dilawjan Balipathar	1026
10	2	2	0	2	0	0	0	0	0				Dilawjan Longbui	1027
2	3	6	0	6	0	0	0	0	0				Koch Gaon	1028
2	3	34	2	32	0	0	0	0	2				Dilawjan Koch Gaon	1029
5	2	3	0	3	0	0	0	0	0				Dilawjan-1 Dubi Gaon 2	1030
0.2	2	2	0	2	0	0	0	0	0				Tekela Teron Gaon	1031
2	4	2	0	2	0	0	0	0	0				Longkicho Engti	1032
2	2	0	0	0	0	0	0	0	0				Sartha Phangcho	1033
2	4	2	0	2	0	0	0	0	0				Berong Teron	1034
3	3	4	0	4	0	0	0	0	0				Sikari Phangcho	1035
1	1	0	0	0	0	0	0	0	0				Rongchelot	1036
2	5	5	0	5	0	0	0	0	0				Sarik Hanse	1037
1	0	0	0	0	0	0	0	0	0				Safajing Teron	1038
6	5	4	0	4	0	0	0	0	0				Borlai Hanse	1039
0	0	20.8	13.3	7.5	0	0	0	13.3	0				Ding Timung	1040
2	2	2	0	2	0	0	0	0	0				Habe Bey	1041
0	0	23.5	0	23.5	0	0	0	0	0				Senso Bey	1042
0	2	2	0	2	0	0	0	0	0				Bule Thang Kuki	1043
3	3	2	0	2	0	0	0	0	0				Jagmol Kuki	1044
0	0	0	0	0	0	0	0	0	0				Salem Phai	1045
0	0	1.1	1.1	0	0	0	0	1.1	0				Hemchandra Hanse	1046
0	0	9.1	0	9.1	0	0	0	0	0				Laichan Tisso	1047
0	0	2.1	2.1	0	0	0	0	2.1	0				Sikari Bey	1048

Sr.No.	Name of Village	Location code no.	Total area of the village (in hectares rounded up to one decimal place)	Total population (2011 census)	Number of households (2011 census)	Number of educational amenities available. (in the village , the distance range code viz; a for 0-5 Kms and c for 10+ kms of nearest place where available is given).									
						Pre-Primary school (PP)	Primary school (P)	Middle school (M)	Secondary School (S)	Senior Secondary school (SS)	Degree college of arts science & commerce (ASC)	Engineering college(EC)	Medical college (MC)	Management institute (MI)	
1	2	3	4	5	6	7	8	9	10	11	12	13	14	15	
1049	Wai Teron	296031	35.6	110	18	a	1	a	a	a	b	c	c	c	
1050	Lonakup Engti	296032	2	33	7	a	1	a	a	b	b	c	c	c	
1051	Sarthe Teron	296033	26	0	0										
1052	Buraso Teron	296034	10	59	8	a	a	a	a	a	b	c	c	c	
1053	Dhaniram Engti	296035	10	39	7	a	a	a	a	a	b	c	c	c	
1054	Ram Sing Teron	296036	40	195	33	c	b	b	c	c	c	c	c	c	
1055	Labon Kro	296037	9	101	17	a	a	a	a	a	b	c	c	c	
1056	Balipathar	296038	97	1314	294	a	1	a	a	b	b	c	c	c	
1057	Neparpeti Maj Gaon	296039	29	243	61	a	1	a	a	a	b	c	c	c	
1058	Neparpeti Kathar Gaon	296040	29	155	30	c	a	a	a	a	b	c	c	c	
1059	Neparpeti Kachari Gaon	296041	87	280	63	b	1	1		a	b	c	c	c	
1060	Neparpeti Baghjan No. 1 & 2	296042	28	961	192	a	1	1	a	a	b	c	c	c	
1061	Neparpeti Jangal Kata	296043	33	329	72	c	1	1	b	a	c	c	c	c	
1062	Neparpeti Balijan	296044	50	542	120	c	1	1	a	a	c	c	c	c	
1063	Neparpeti Tinglijan No. 1 & 2	296045	81	1704	335	1	1	a	a	b	c	c	c	c	
1064	Sarthe Rongpi	296046	29	160	25	a	a	a	a	a	c	c	c	c	
1065	Sir Engti	296047	13	59	10	a	a	a	a	a	a	c	c	c	
1066	Sarthe Killing	296048	20	57	11	1	1	a	a	a	b	c	c	c	
1067	Borphong Rongpher	296049	11.9	70	10	c	a	a	a	a	c	c	c	c	
1068	Dharam Sing Bey	296050	32.4	187	34	1	1	a		a	b	c	c	c	
1069	Parlen Larthe	296051	26	316	55	a	1	a	a	a	b	c	c	c	
1070	Hemari Hanse	296052	30	506	85		1	a	a	b	a	c	c	c	
1071	Amreng Teron	296053	9.6	56	11	a	a	a	a	a	b	c	c	c	
1072	Kanbor Teron	296054	14.4	119	19	a	a	a	a	a	b	c	c	c	
1073	Risso Ronghang	296055	20	109	19	a	a	a	a	b	b	c	c	c	

(If not available within for < 5 Kms, b for 5-10 ere facility is					Number of Medical Amenities available. (If not available within the village , the distance range code viz; a for < 5 Kms, b for 5-10 Kms and c for 10+ kms of nearest place where facility is available is given).											Name of Village	Serial Number
Polytechnic (Pt)	Vocational training school /ITI	Non-formal training centre (NFTC)	Special school for disabled (SSD)	Others (specify)	Community health centre (CHC)	Primary health centre (PHC)	Primary health sub centre (PHS)	Maternity and child welfare centre (MCW)	T.B. clinic (TBC)	Hospital-allopathic (HA)	Hospital-alternative medicine (HO)	Dispensary (D)	Veterinary hospital (VH)	Mobile health clinic (MHC)	Family welfare centre (FWC)		
16	17	18	19	20	21	22	23	24	25	26	27	28	29	30	31	2	1
c	c	c	c	c	c	a	c	c	c	c	c	c	c	c	c		Wai Teron 1049
c	c	c	c	c	c	a	c	c	c	c	c	c	c	c	c		Lonakup Engti 1050
																	Sarthe Teron 1051
c	b	c	c	c	c	a	a	c	c	c	c	c	c	c	c		Buraso Teron 1052
c	c	c	c	c	c	a	c	a	c	c	c	c	c	c	c		Dhaniram Engti 1053
c	c	c	c	c	c	c	c	c	c	c	c	c	c	c	c		Ram Sing Teron 1054
c	c	c	c	c	c	a	a	c	c	c	c	c	c	c	c		Labon Kro 1055
c	c	c	c	c	c	a	a	c	c	c	c	c	c	c	c		Balipathar 1056
c	c	c	c	c	c	c	a	c	c	c	c	c	c	c	c		Neparpeti Maj Gaon 1057
c	c	c	c	c	c	a	a	c	c	c	c	c	c	c	c		Neparpeti Kathar Gaon 1058
c	c	c	c	c	b	b	l	c	c	c	c	c	c	c	c		Neparpeti Kachari Gaon 1059
c	c	c	c	c	c	a	a	c	c	c	c	c	c	c	c		Neparpeti Baghjan No. 1 & 2 1060
c	c	l			a	a	a	c	c	c	c	c	c	c	c		Neparpeti Jangal Kata 1061
c	c				b	b	b	b	b	b	b	b	b	b	b		Neparpeti Balijan 1062
					b	b	a	b	b	b	b	b	b	b	b		Neparpeti Tinglijan No. 1 & 2 1063
c	c	c	c	c	c	a	a	c	c	c	c	c	c	c	c		Sarthe Rongpi 1064
c	c	c	c	c	b	b	a	b	b	b	b	b	b	b	b		Sir Engti 1065
c	c	c	c	c	c	a	a	c	a	c	c	c	c	c	c		Sarthe Killing 1066
c	c				a	a	a	c	c	c	c	c	a	c	c		Borphong Rongpher 1067
c	c	c	c	c	a	a	a	c	c	c	c	c	c	c	a		Dharam Sing Bey 1068
c	c	c	c	c	a	a	a	a	c	c	c	c	c	c	c		Parlen Larthe 1069
c	c	c	c	c	b	b	a	b	b	b	b	b	b	b	b		Hemari Hanse 1070
c	c	c	c	c	a	a	a	c	c	c	c	a	c	c	c		Amreng Teron 1071
c	c	c	c	c	c	a	a	c	c	c	c	c	c	c	c		Kanbor Teron 1072
c	c	c	c	c	c	a	a	c	c	c	c	c	c	c	c		Risso Ronghang 1073

Sr.No.	Name of Village	Number of Non-Government Medical Amenities available.							Availability of drinking water - Yes / No							Availability of toilet & others Yes / No				
		Charitable non Govt. hospital/Nursing home.	Medical practitioner with MBBS Degree	Medical practitioner with other degree	Medical practitioner with no degree	Traditional practitioner and faith healer.	Medicine Shop	Others	Tap water (Treated/Untreated)	Well water (Covered / Uncovered well)	Hand Pump	Tube wells / Bore well	Spring	River / Canal	Tank / Pond / Lake	Others	Community toilet including bath.	Community toilet excluding bath.	Rural sanitary mart or sanitary hardware outlet available near the village.	Community bio- gas or recycle of waste for productive use.
1	2	32	33	34	35	36	37	38	39	40	41	42	43	44	45	46	47	48	49	50
1049	Wai Teron	0	0	0	0	0	0	0	No	Yes	Yes	No	No	Yes	Yes	No	No	No	No	No
1050	Lonakup Engti	0	0	0	0	0	0	0	No	Yes	No	Yes	No	No	Yes	No	No	No	No	No
1051	Sarthe Teron																			
1052	Buraso Teron	0	0	0	0	0	0	0	No	Yes	Yes	No	No	No	Yes	No	No	No	No	No
1053	Dhaniram Engti	0	0	0	0	0	0	0	No	Yes	Yes	No	No	Yes	Yes	No	No	No	No	No
1054	Ram Sing Teron	0	0	0	0	0	0	0	Yes	Yes	No	Yes	No	No	No	Yes	No	Yes	No	No
1055	Labon Kro	0	0	0	0	0	0	0	No	Yes	Yes	Yes	No	Yes	Yes	No	No	No	No	No
1056	Balipathar	0	0	0	0	0	1	0	Yes	Yes	Yes	Yes	No	No	Yes	No	No	No	No	No
1057	Neparpeti Maj Gaon	0	0	0	0	0	0	0	Yes	Yes	Yes	Yes	No	Yes	Yes	No	No	No	No	No
1058	Neparpeti Kathar Gaon	0	0	0	0	0	0	0	Yes	Yes	Yes	No	No	No	Yes	No	No	No	No	No
1059	Neparpeti Kachari Gaon	0	0	0	0	0	0	0	Yes	Yes	Yes	No	No	No	Yes	No	No	No	No	No
1060	Neparpeti Baghjan No. 1 & 2	0	0	0	0	0	1	0	Yes	Yes	Yes	Yes	No	Yes	Yes	No	No	No	No	No
1061	Neparpeti Jangal Kata	0	0	0	0	0	0	0	No	Yes	Yes	No	No	No	Yes	No	No	No	No	No
1062	Neparpeti Balijan	0	0	0	0	0	0	0	No	Yes	Yes	Yes	No	No	Yes	No	No	No	No	Yes
1063	Neparpeti Tinglijan No. 1 & 2	0	0	0	0	0	1	0	Yes	Yes	Yes	No	No	No	No	No	No	No	No	No
1064	Sarthe Rongpi	0	0	0	0	0	0	0	No	Yes	Yes	No	No	No	Yes	No	No	No	No	No
1065	Sir Engti	0	0	0	0	0	0	0	No	Yes	No	Yes	No	No	Yes	No	No	No	No	No
1066	Sarthe Killing	0	0	0	0	0	0	0	No	Yes	No	Yes	No	Yes	No	No	No	No	No	No
1067	Borphong Rongpher	0	0	0	0	0	0	0	No	Yes	No	Yes	No	No	No	No	No	No	No	No
1068	Dharam Sing Bey	0	0	0	0	0	0	0	No	Yes	Yes	Yes	No	No	No	No	No	No	No	No
1069	Parlen Larthe	0	0	0	0	0	0	0	Yes	Yes	Yes	Yes	No	No	Yes	No	No	No	No	No
1070	Hemari Hanse	0	0	0	0	0	0	0	No	Yes	Yes	No	No	No	Yes	No	No	No	No	No
1071	Amreng Teron	0	0	0	0	0	0	0	No	Yes	No	Yes	No	No	No	No	No	No	No	No
1072	Kanbor Teron	0	0	0	0	0	0	0	No	Yes	No	Yes	No	No	Yes	No	No	No	No	No
1073	Risso Ronghang	0	0	0	0	0	0	0	No	Yes	Yes	No	No	No	Yes	No	No	No	No	No

Communication and transport facilities (If amenities available code -Yes is given except for Village Pin Code ,If not available within the village , the distance range code viz; a for < 5 Kms, b for 5-10 Kms and c for 10+ kms of nearest place where facility is available is given).																	Name of Village	Serial Number
51	52	53	54	55	56	57	58	59	60	61	62	63	64	65	66	67		
Post office(PO)	Sub post office (SPO)	Post & Telegraph office (P&TO)	Village Pin Code	Telephones (Land lines)	Public call office (PCO)	Mobile phone coverage	Internet cafes/ Common service centre (CSC)	Private courier facility	Bus service (Public & Private)	Railway stations	Auto/Modified Autos	Taxis and Vans	Tractors	Cycle-pulled rickshaws(Manual & Machine driven)	Carts driven by animals	Sea /River ferry service		
a	a	c		c	a	c	c	c	a	c	c	a	c	c	c	b	Wai Teron	1049
c	a	c	782470	c	a	Yes	c	c	a	c	c	a	c	c	c	b	Lonakup Engti	1050
																	Sarthe Teron	1051
	a	c	782470	c	c	Yes	c	c	a	c	c	a	c	c	c	b	Buraso Teron	1052
a	a	c	782470	c	a	c	c	c	a	c	c	a	c	c	c	b	Dhaniram Engti	1053
c	c	c		c	c	c	c	c	c	c	c	c	c	c	c	c	Ram Sing Teron	1054
a	a	c	782470	c	c	Yes	c	c	a	c	c	a	c	c	c	b	Labon Kro	1055
c	a	c	782470	c	c	Yes	c	c	a	c	Yes	a	c	c	c	a	Balipathar	1056
a	a	c	782470	c	a	Yes	c	c	a	c	c	a	c	c	c	a	Neparpeti Maj Gaon	1057
c	a	c	782470	c	a	Yes	c	c	a	c	c	a	c	c	c	a	Neparpeti Kathar Gaon	1058
			782470	c	a	Yes	c	c	a	c	c	a	c	c	c	a	Neparpeti Kachari Gaon	1059
c	a	c	782470	c	a	a	c	c	a	c	c	a	c	c	c	a	Neparpeti Baghjan No. 1 & 2	1060
a	a	a		c	a	Yes	c	c	b		b	b	b	c	c	a	Neparpeti Jangal Kata	1061
b	b	b		b	b	Yes	b	b	b		b	b	b	c	c	b	Neparpeti Balijan	1062
b	a	b		b	a	Yes	c	c	b		Yes	Yes	b	c	c	a	Neparpeti Tinglijan No. 1 & 2	1063
c	a	c	782470	c	a	Yes	c	c	a	c	c	a	c	c	c	b	Sarthe Rongpi	1064
a	a	c	782470	c	a	Yes	a	b	a	b	b	a	b	b	b	b	Sir Engti	1065
a	a	a	782470	a	a	Yes	a	a	a	c	a	a	a	Yes	a	a	Sarthe Killing	1066
a	a	a		a	a	Yes	c	c	b		b	b	a	Yes	a	a	Borphong Rongpher	1067
a	a	a	782472	Yes	a	Yes	a	a	a	a	a	a	a	a	c	a	Dharam Sing Bey	1068
a	a	a	782470	a	a	Yes	c	c	c	c	c	a	c	c	c	a	Parlen Larthe	1069
a	a	b	782470	b	b	Yes	c	c	a	b	b	a	b	b	b	b	Hemari Hanse	1070
a	a	c	782470	c	a	Yes	c	c	a	c	c	a	c	c	c	c	Amreng Teron	1071
a	a	c	782470	c	a	Yes	c	c	a	Yes	c	a	c	c	c	b	Kanbor Teron	1072
a	a		782470	c	a	Yes	c	c	a	c	c	a	c	a	c	c	Risso Ronghang	1073

Sr.No.	Name of Village	Village connected to highways,village roads, banks & credit societies (If amenities available code -Yes is given, If not available within the village , the distance range code viz; a for < 5 Kms, b for 5-10 Kms and c for 10+ kms of nearest place where facility is available is given).												Availability of misc within the village , 1 kms of nearest place			
		Connected to national highway(NH)	Connected to state highway(SH)	Connected to major district road (MDR)	Connected to others district road	Pucca roads	Kutchcha roads	Water bounded macadam(WBM) roads	Navigable waterway (river/canal)(NW)	Footpaths (FP)	Commercial & Co-operative Banks	ATM	Agricultural Credit Societies	Self-Help Group (SHG)	Public distribution system (PDS) shop	Mandis / Regular market	Weekly Haat
1	2	68	69	70	71	72	73	74	75	76	77	78	79	80	81	82	83
1049	Wai Teron	a	a	b	Yes	a	Yes	c	b	Yes	c	c	c	Yes	c	b	c
1050	Lonakup Engti	a	a	b	b	a	Yes	c	a	Yes	b	c	c	Yes	c	c	a
1051	Sarthe Teron																
1052	Buraso Teron	a	a	b	b	a	Yes	c	b	Yes	c	c	c	Yes	a	a	a
1053	Dhaniram Engti	a	a	b	b	a	Yes	c	b	Yes	b	c	b	Yes	a	a	a
1054	Ram Sing Teron	c	c	c	Yes	c	c	c	c	Yes	b	a	b	Yes	a	a	a
1055	Labon Kro	a	a	b	Yes	a	Yes	c	b	Yes	b	c	b	a	a	a	a
1056	Balipathar	a	a	b	Yes	b	Yes	Yes	a	Yes	c	c	b	Yes	a	b	b
1057	Neparpeti Maj Gaon	a	a	b	Yes	b	Yes	c	a	Yes	a	c	c	Yes	Yes	a	Yes
1058	Neparpeti Kathar Gaon	a	a	b	Yes	b	Yes	c	a	Yes	c	c	c	Yes	Yes	a	Yes
1059	Neparpeti Kachari Gaon	a	a	b	Yes	b	Yes	c	a	Yes	c	c	c	a	b	b	b
1060	Neparpeti Baghjan No. 1 & 2	a	a	b	Yes	b	Yes	c	a	Yes	c	c	c	c	b	b	c
1061	Neparpeti Jangal Kata	a	a	b	Yes	b	Yes	c	a	Yes	c	c	c	c	c	c	c
1062	Neparpeti Balijan	b	b	b	Yes	b	Yes	b	Yes	Yes	c	b	c	c	c	b	c
1063	Neparpeti Tinglijan No. 1 & 2	a	a	a	Yes	a	Yes	Yes	b	Yes	b	b	b	b	a	a	a
1064	Sarthe Rongpi	a	a	b	Yes	b	Yes	c	b	Yes	b	c	b	Yes	a	a	a
1065	Sir Engti	a	a	b	b	b	Yes	c	a	Yes	b	b	b	b	a	a	a
1066	Sarthe Killing	a	a	b	b	b	Yes	c	b	Yes	c	c	c	Yes	a	a	a
1067	Borphong Rongpher	a	a	b	b	b	Yes	c	b	Yes	c	c	c	b	c	c	c
1068	Dharam Sing Bey	a	a	b	Yes	b	Yes	c	b	Yes	c	c	c	Yes	c	c	c
1069	Parlen Larthe	a	a	b	Yes	b	Yes	c	b	Yes	b	c	c	b	b	c	c
1070	Hemari Hanse	a	a	a	Yes	b	Yes	c	b	Yes	b	b	b	b	b	b	b
1071	Amreng Teron	a	a	b	b	b	Yes	c	b	Yes	c	c	c	Yes	Yes	c	Yes
1072	Kanbor Teron	a	a	a	Yes	b	Yes	c	b	Yes	c	c	c	b	c	c	c
1073	Risso Ronghang	a	a	c	Yes	b	Yes	c	b	Yes	c	c	c	b	c	c	c

ellaneous facilities (If amenities available code -Yes is given, If not available the distance range code viz; a for < 5 Kms, b for 5-10 Kms and c for 10+ e where facility is available is given).

84	85	86	87	88	89	90	91	92	93	94	95	96	97	Name of Village	Serial Number
c	a	Yes	c	a	c	a	a	c	c	c	c	c	c	Wai Teron	1049
c	a	Yes	c	a	c	a	a	c	c	c	c	c	c	Lonakup Engti	1050
														Sarthe Teron	1051
c	a	c	c	c	a	a	a	c	c	c	c	c	c	Buraso Teron	1052
c	a	c	c	a	c	a	a	c	c	c	c	c	c	Dhaniram Engti	1053
c	c	c	c	c	c	c	c	c	c	c	c	c	c	Ram Sing Teron	1054
c	a	c	c	a	c	a	a	c	c	c	c	c	c	Labon Kro	1055
c	a	c	c	Yes	c	Yes	a	c	c	c	c	Yes	c	Balipathar	1056
c	a	Yes	c	a	c	a	a	c	c	c	c	c	c	Neparpeti Maj Gaon	1057
c	a	a	c	a	c	a	a	c	c	c	c	c	c	Neparpeti Kathar Gaon	1058
c	b	Yes	Yes	a	c	b	a	c	c	c	c	c	c	Neparpeti Kachari Gaon	1059
c	b	Yes	c	Yes	c	Yes	a	c	c	c	c	Yes	c	Neparpeti Baghjan No. 1 & 2	1060
b	b	Yes	c	a	b	b	a	b	c	b	c	c	c	Neparpeti Jangal Kata	1061
b	b	Yes	c	Yes	b	b	b	b	c	b	b	b	b	Neparpeti Balijan	1062
b	Yes	a	c	Yes	Yes	Yes	a	c	c	c	b	Yes	b	Neparpeti Tinglijan No. 1 & 2	1063
c	a	a	c	a	c	a	a	c	c	c	c	c	c	Sarthe Rongpi	1064
b	a	a	b	a	b	a	a	c	c	c	b	b	b	Sir Engti	1065
a	Yes	Yes	a	a	a	a	a	c	c	c	c	c	c	Sarthe Killing	1066
a	a	a	c	a	a	a	a	c	c	c	c	c	c	Borphong Rongpher	1067
c	a	Yes	c	a	a	a	a	c	c	c	c	c	c	Dharam Sing Bey	1068
a	a	a	a	a	c	a	a	b	b	b	c	Yes	c	Parlen Larthe	1069
b	b	b	b	Yes	b	a	a	c	c	c	b	b	b	Hemari Hanse	1070
a	a	a	c	a	c	a	a	c	c	c	c	c	c	Amreng Teron	1071
c	a	b	c	b	c	a	a	c	c	c	Yes	c	c	Kanbor Teron	1072
a	a	b	c	b	c	a	a	c	c	c	c	c	c	Risso Ronghang	1073

Sr.No.	Name of Village	Availability of electricity (Yes/No)				Land Use								
						Nearest Town	Area under different types of land use decimal place)							
		Power Supply for Domestic Use (ED)	Power Supply for Agricultural Use (EAG)	Power Supply for Commercial Use (EC)	Power Supply for All Uses (EA)	Name	Distance range code i.e. a for < 5 Kms, b for 5-10 Kms and c for 10+ kms .	Forests	Area under Non-agricultural Uses	Barren and Un-cultivable land	Permanent Pastures and Other Grazing Lands	Land Under Miscellaneous Tree Crops etc.	Culturable Waste Land	
1	2	98	99	100	101	102	103	104	105	106	107	108	109	
1049	Wai Teron	No	No	No	No	BOKAJAN	c	0	3	4	4	0.6	5	
1050	Lonakup Engti	Yes	No	No	No	BOKAJAN	c	0	0	0	0	2	0	
1051	Sarthe Teron					BOKAJAN	c	0	0	0	0	4	0	
1052	Buraso Teron	Yes	No	No	No	BOKAJAN	c	0	1	3	2	2	0	
1053	Dhaniram Engti	No	No	No	No	BOKAJAN	c	0	0	0	1	2	3	
1054	Ram Sing Teron	Yes	No	No	No	DIPHU	c	0	5	0	0	0	20	
1055	Labon Kro	Yes	No	No	No	BOKAJAN	c	0	0	0	2	2	1	
1056	Balipathar	Yes	No	No	No	BOKAJAN	c	0	4	12	14	13	20	
1057	Neparpeti Maj Gaon	Yes	No	No	No	BOKAJAN	c	0	3	2	2	3	10	
1058	Neparpeti Kathar Gaon	Yes	No	No	No	BOKAJAN	c	0	3	3	4	2	10	
1059	Neparpeti Kachari Gaon	Yes	No	No	No	BOKAJAN	c	0	5	4	9	20	40	
1060	Neparpeti Baghjan No. 1 & 2	Yes	No	No	No	BOKAJAN	c	0	3	2	3	2	8	
1061	Neparpeti Jangal Kata	Yes	No	No	No			0	0	0	0	0	0	
1062	Neparpeti Balijan	Yes	No	No	No			0	0	0	0	0	0	
1063	Neparpeti Tinglijan No. 1 & 2	Yes	No	No	No			0	0	0	0	0	0	
1064	Sarthe Rongpi	Yes	No	No	No	BOKAJAN	c	0	1	2	4	4	10	
1065	Sir Engti	Yes	No	No	No	BOKJAN	b	0	3	2	1	3	1	
1066	Sarthe Killing	Yes	No	No	No	BOKAJAN	c	0	4	1	2	3	2	
1067	Borphong Rongpher	Yes	No	No	No			0	0	0	0	0	0	
1068	Dharam Sing Bey	Yes	No	No	No	BOKAJAN	c	0	0	0	0	11.6	0	
1069	Parlen Larthe	Yes	No	No	No	BOKAJAN	c	0	0	0	0	7.5	0	
1070	Hemari Hanse	Yes	No	No	No	BOKAJAN	b	0	2	2	4	10	3	
1071	Amreng Teron	Yes	No	No	No	BOKAJAN	c	0	0	0	0	3.2	0	
1072	Kanbor Teron	Yes	No	No	No	BOKAJAN	c	0	0	0	0	4.8	0	
1073	Risso Ronghang	Yes	No	No	No	BOKJAN	c	0	6	3	2	2	3	

Land Use (in hectares rounded up to one										Area irrigated by source (in hectare).			Name of three most important commodities manufactured			Name of Village	Serial Number
Fallow lands other than current fallows	Current Fallows	Net Area Sown	Total Irrigated Land Area	Total Un-irrigated Land Area	Canals (C)	Wells/Tube-wells(W/TW)	Tanks/Lakes(T/L)	Water Falls(WF)	Others(O)	First	Second	Third					
110	111	112	113	114	115	116	117	118	119	120	121	122	2	1			
5	4	10	0	10	0	0	0	0	0				Wai Teron	1049			
0	0	0	0	0	0	0	0	0	0				Lonakup Engti	1050			
0	0	22	0	22	0	0	0	0	0				Sarthe Teron	1051			
2	0	0	0	0	0	0	0	0	0				Buraso Teron	1052			
2	1	1	0	1	0	0	0	0	0				Dhaniram Engti	1053			
0	0	15	0	15	0	0	0	0	0				Ram Sing Teron	1054			
1	2	1	0	1	0	0	0	0	0				Labon Kro	1055			
12	10	12	0	12	0	0	0	0	0				Balipathar	1056			
2	3	4	0	4	0	0	0	0	0				Neparpeti Maj Gaon	1057			
3	2	2	0	2	0	0	0	0	0				Neparpeti Kathar Gaon	1058			
4	2	3	0	3	0	0	0	0	0				Neparpeti Kachari Gaon	1059			
4	3	3	0	3	0	0	0	0	0				Neparpeti Baghjan No. 1 & 2	1060			
0	0	33	0	33	0	0	0	0	0				Neparpeti Jangal Kata	1061			
0	0	50	0	50	0	0	0	0	0				Neparpeti Balijan	1062			
0	0	81	0	81	0	0	0	0	0				Neparpeti Tinglijan No. 1 & 2	1063			
3	1	4	0	4	0	0	0	0	0				Sarthe Rongpi	1064			
2	0	1	0	1	0	0	0	0	0				Sir Engti	1065			
4	2	2	0	2	0	0	0	0	0				Sarthe Killing	1066			
0	0	11.9	0	11.9	0	0	0	0	0				Borphong Rongpher	1067			
0	0	20.8	20.8	0	13.3	0	0	7.4	0				Dharam Sing Bey	1068			
0	0	18.7	0	18.7	0	0	0	0	0				Parlen Larthe	1069			
4	3	2	0	2	0	0	0	0	0				Hemari Hanse	1070			
0	0	6.4	0	6.4	0	0	0	0	0				Amreng Teron	1071			
0	0	9.6	0	9.6	0	0	0	0	0				Kanbor Teron	1072			
2	2	0	0	0	0	0	0	0	0				Risso Ronghang	1073			

Sr.No.	Name of Village	Location code no.	Total area of the village (in hectares rounded up to one decimal place)	Total population (2011 census)	Number of households (2011 census)	Number of educational amenities available. (in the village , the distance range code viz; a for 0-5 Kms and c for 10+ kms of nearest place where available is given).									
						Pre-Primary school (PP)	Primary school (P)	Middle school (M)	Secondary School (S)	Senior Secondary school (SS)	Degree college of arts science & commerce (ASC)	Engineering college(EC)	Medical college (MC)	Management institute (MI)	
1	2	3	4	5	6	7	8	9	10	11	12	13	14	15	
1074	Khoken	296056	20	73	16	c	b	c	c	c	c	c	c	c	
1075	Maising Timung	296057	48	714	116	a	1	a	a	b	c	c	c	c	
1076	Ram Nath Kathar	296058	20	280	48	a	a	a	a	b	a	c	c	c	
1077	Kathar Engti	296059	20	413	67	a	1	1	a	a	b	c	c	c	
1078	Lungtuk Engti	296060	32	165	28	a	a	a	a	a	b	c	c	c	
1079	Chandra Teron	296061	22	118	22	a	a	a	a	a	b	c	c	c	
1080	Anjok Teron	296062	29.8	113	19	a	a	a	a	b	a	c	c	c	
1081	Lungtuk Rongpi	296063	30	48	8	a	a	a	a	b	a	c	c	c	
1082	Kai Terang	296064	28	48	6	a	a	a	a	a	a	c	c	c	
1083	Habe Timung	296065	27	46	9	a	a	a	a	a	a	c	c	c	
1084	Sarthe Timung	296066	40	184	32	b	b	b	b	b	b	c	c	c	
1085	Betalok Bey	296067	40	132	21	a	1	a	a	b	a	c	c	c	
1086	Marakar Daiguri B. 1,2,3	296068	90	3215	643	a	2	a	a	b	a	c	c	c	
1087	Ganaram Killing	296069	42	287	49	c	1	a	a	b	a	c	c	c	
1088	Hemari Rongpi	296070	49	225	42	a	a	a	a	b	a	c	c	c	
1089	Sarlip Terang	296071	32	164	23	1	a	a	a	b	a	c	c	c	
1090	Sarmungk Timung	296072	33	168	26	1	a	a	a	b	a	c	c	c	
1091	Langtuk Rongpi	296073	32	157	27	a	a	a	a	b	a	c	c	c	
1092	Sariahjan	296074	30	508	99	a	1	a	b	b	c	c	c	c	
1093	Gunaha Tai	296075	12	172	40	a	a	a	b	b	c	c	c	c	
1094	Paisa Engti	296076	10	372	82	a	1	a	a	a	c	c	c	c	
1095	Kathal Guri	296077	30	790	160	a	1	a	a	a	b	c	c	c	
1096	Bhitar Amarjan 1,2,3	296078	30	47	12	a	1	a	b	b	c	c	c	c	
1097	Amarjan 1,2	296079	30	587	123	a	1	a	b	b	c	c	c	c	
1098	Tal Balijan 1,2	296080	7	259	52	a	a	a	a	b	c	c	c	c	

(If not available within for < 5 Kms, b for 5-10 ere facility is					Number of Medical Amenities available. (If not available within the village , the distance range code viz; a for < 5 Kms, b for 5-10 Kms and c for 10+ kms of nearest place where facility is available is given).											Name of Village	Serial Number
Polytechnic (Pt)	Vocational training school /ITI	Non-formal training centre (NFTC)	Special school for disabled (SSD)	Others (specify)	Community health centre (CHC)	Primary health centre (PHC)	Primary health sub centre (PHS)	Maternity and child welfare centre (MCW)	T.B. clinic (TBC)	Hospital-allopathic (HA)	Hospital-alternative medicine (HO)	Dispensary (D)	Veterinary hospital (VH)	Mobile health clinic (MHC)	Family welfare centre (FWC)		
16	17	18	19	20	21	22	23	24	25	26	27	28	29	30	31	2	1
c	c	c	c	c	c	c	c	c	c	c	c	c	c	c	c		Khoken 1074
c	c	a	c	c	c	c	a	c	c	c	c	c	c	c	c		Maising Timung 1075
c	c	c	c	c	c	c	a	c	c	c	c	c	c	c	c		Ram Nath Kathar 1076
c	c	c	c	c	b	b	a	b	b	b	b	b	b	b	b		Kathar Engti 1077
c	c	c	c	c	b	b	a	b	b	b	b	b	b	b	b		Lungtuk Engti 1078
c	c	c	c	c	b	b	a	b	b	b	b	a	b	b	b		Chandra Teron 1079
c	c	c	c	c	b	b	a	b	b	b	b	b	b	b	b		Anjok Teron 1080
c	c	c	c	c	b	b	a	b	b	b	b	b	b	b	b		Lungtuk Rongpi 1081
c	c	c	c	c	b	b	a	b	b	b	b	b	b	b	b		Kai Terang 1082
c	c	c	c	c	c	b	a	b	b	b	b	b	b	b	b		Habe Timung 1083
c	b	b	c		b	b	b	b	b	b	b	b	b	b	b		Sarthe Timung 1084
c	c	c	c	c	b	b	c	b	b	b	b	b	b	b	b		Betalok Bey 1085
c	c	c	c	c	b	b	b	b	b	b	b	b	b	b	b		Marakar Daiguri B. 1,2,3 1086
c	c	c	c	c	b	b	a	b	b	b	b	b	b	b	b		Ganaram Killing 1087
c	c	c	c	c	b	b	c	b	c	b	b	b	b	b	b		Hemari Rongpi 1088
c	c	c	c	c	b	b	a	b	b	b	b	b	b	b	b		Sarlip Terang 1089
c	c	c	c	c	b	b	a	b	b	b	b	b	b	b	b		Sarmungk Timung 1090
c	c	c	c	c	b	b	a	b	b	b	b	b	b	b	b		Langtuk Rongpi 1091
c	c	c	c	c	c	c	b	c	c	c	c	b	b	b	c		Sariahjan 1092
c	c	c	c	c	a	a	a	b	b	b	b	b	b	b	b		Gunaha Tai 1093
c	c	c	c	c	b	a	a	b	b	b	b	b	b	b	b		Paisa Engti 1094
c	c	c			b	b	a	c	c	b	b	b	b	b	c		Kathal Guri 1095
c	c	c	c	c	c	b	a	c	c	c	c	c	c	c	c		Bhitar Amarjan 1,2,3 1096
c	c	c	c	c	c	a	c	c	c	c	c	b	b	c	c		Amarjan 1,2 1097
c	c	c	c	c	a	a	a	a	c	c	c	a	a	c	a		Tal Balijan 1,2 1098

Sr.No.	Name of Village	Number of Non-Government Medical Amenities available.							Availability of drinking water - Yes / No							Availability of toilet & others Yes / No				
		Charitable non Govt. hospital/Nursing home.	Medical practitioner with MBBS Degree	Medical practitioner with other degree	Medical practitioner with no degree	Traditional practitioner and faith healer.	Medicine Shop	Others	Tap water (Treated/Untreated)	Well water (Covered / Uncovered well)	Hand Pump	Tube wells / Bore well	Spring	River / Canal	Tank / Pond / Lake	Others	Community toilet including bath.	Community toilet excluding bath.	Rural sanitary mart or sanitary hardware outlet available near the village.	Community bio- gas or recycle of waste for productive use.
1	2	32	33	34	35	36	37	38	39	40	41	42	43	44	45	46	47	48	49	50
1074	Khoken	0	0	0	0	0	0	0	No	No	No	No	Yes	No	No	No	No	No	No	No
1075	Maising Timung	0	0	0	0	0	0	0	No	Yes	Yes	No	No	Yes	Yes	No	No	No	No	No
1076	Ram Nath Kathar	0	0	0	0	0	0	0	No	Yes	No	No	No	No	Yes	No	No	No	No	No
1077	Kathar Engti	0	0	0	0	0	0	0	No	Yes	No	Yes	No	No	Yes	No	No	No	No	No
1078	Lungtuk Engti	0	0	0	0	0	0	0	No	Yes	No	Yes	No	No	Yes	No	No	No	No	No
1079	Chandra Teron	0	0	0	0	0	0	0	Yes	Yes	No	No	No	Yes	Yes	No	No	No	No	No
1080	Anjok Teron	0	0	0	0	0	0	0	No	Yes	No	Yes	No	No	Yes	No	No	No	No	No
1081	Lungtuk Rongpi	0	0	0	0	0	0	0	Yes	Yes	No	No	No	Yes	Yes	No	No	No	No	No
1082	Kai Terang	0	0	0	0	0	0	0	No	Yes	No	Yes	No	Yes	Yes	No	No	No	No	No
1083	Habe Timung	0	0	0	0	0	0	0	No	Yes	No	Yes	No	No	No	No	No	No	No	No
1084	Sarthe Timung	0	0	0	0	0	0	0	Yes	No	No	Yes	No	No	No	No	No	No	No	No
1085	Betalok Bey	0	0	0	0	0	0	0	Yes	Yes	No	No	No	Yes	Yes	No	No	No	No	No
1086	Marakar Daiguri B. 1,2,3	0	0	0	0	0	1	0	Yes	Yes	Yes	Yes	No	No	Yes	No	No	No	No	Yes
1087	Ganaram Killing	0	0	0	0	0	0	0	Yes	No	No	No	No	Yes	Yes	No	No	No	No	No
1088	Hemari Rongpi	0	0	0	0	0	0	0	Yes	Yes	No	No	No	Yes	Yes	No	No	No	No	No
1089	Sarlip Terang	0	0	0	0	0	0	0	Yes	No	No	No	No	Yes	Yes	No	No	No	No	No
1090	Sarmungk Timung	0	0	0	0	0	0	0	Yes	No	No	No	No	No	Yes	No	No	No	No	No
1091	Langtuk Rongpi	0	0	0	0	0	0	0	No	Yes	No	Yes	No	No	Yes	No	No	No	No	No
1092	Sariahjan	0	0	0	0	0	0	0	Yes	Yes	No	Yes	No	No	No	No	No	No	No	No
1093	Gunaha Tai	0	0	0	0	0	0	0	Yes	Yes	No	Yes	No	No	No	No	No	No	No	No
1094	Paisa Engti	0	0	0	0	0	0	0	Yes	Yes	No	Yes	No	No	No	No	No	No	No	No
1095	Kathal Guri	0	0	0	0	0	0	0	No	Yes	Yes	Yes	No	No	No	No	No	No	No	No
1096	Bhitar Amarjan 1,2,3	0	0	0	0	0	0	0	Yes	Yes	No	Yes	No	No	No	No	No	No	No	No
1097	Amarjan 1,2	0	0	0	0	0	0	0	Yes	Yes	Yes	Yes	No	No	No	No	No	No	No	No
1098	Tal Balijan 1,2	0	0	0	0	0	0	0	Yes	Yes	No	Yes	No	No	No	No	No	No	No	No

Communication and transport facilities (If amenities available code -Yes is given except for Village Pin Code ,If not available within the village , the distance range code viz; a for < 5 Kms, b for 5-10 Kms and c for 10+ kms of nearest place where facility is available is given).																	Name of Village	Serial Number
Post office(PO)	Sub post office (SPO)	Post & Telegraph office (P&TO)	Village Pin Code	Telephones (Land lines)	Public call office (PCO)	Mobile phone coverage	Internet cafes/ Common service centre (CSC)	Private courier facility	Bus service (Public & Private)	Railway stations	Auto/Modified Autos	Taxis and Vans	Tractors	Cycle-pulled rickshaws(Manual & Machine driven)	Carts driven by animals	Sea /River ferry service		
51	52	53	54	55	56	57	58	59	60	61	62	63	64	65	66	67	2	1
c	c	c		c	c	c	c	c	c	c	c	c	c	c	c	c		Khoken 1074
a	a	c	782470	c	c	Yes	c	c	a	c	c	a	c	c	c	a		Maising Timung 1075
a	a	c	782470	a	a	Yes	c	c	a	c	c	a	c	c	c	c		Ram Nath Kathar 1076
a	a	b	782470	b	c	Yes	c	c	a	b	b	a	b	b	b	b		Kathar Engti 1077
b	a	b	782486	b	b	Yes	c	c	a	b	b	a	b	Yes	b	a		Lungtuk Engti 1078
a	a	b	782480	b	b	Yes	c	c	a	b	b	a	b	b	b	b		Chandra Teron 1079
b	a	b	782480	b	b	c	c	a	a	b	a	a	b	b	b	b		Anjok Teron 1080
b	a	b	782480	b	b	Yes	c	c	Yes	b	b	a	b	b	b	b		Lungtuk Rongpi 1081
a	a	b	782480	b	b	Yes	c	c	a	b	b	a	b	b	b	b		Kai Terang 1082
a	a	b		b	b	Yes	c	c	a	b	b	a	b	b	b	b		Habe Timung 1083
b	b	b	782470	b	b	b	b	b	b	b	b	b	b	b	b	b		Sarthe Timung 1084
a	a	b	782480	b	b	Yes	c	b	Yes	b	a	b	b	b	b	b		Betalok Bey 1085
c	b	b	782480	b	b	Yes	b	b	Yes	c	c	b	b	b	b	b		Marakar Daiguri B. 1,2,3 1086
a	a	b	782480	a	b	Yes	c	c	Yes	b	b	a	a	b	b	a		Ganaram Killing 1087
a	a	b	782480	b	b	Yes	c	c	a	b	b	a	b	b	b	b		Hemari Rongpi 1088
a	a	b	782480	b	b	Yes	c	c	a	b	b	a	b	c	b	b		Sarlip Terang 1089
b	a	b	782480	b	b	Yes	c	c	Yes	c	b	a	b	c	b	b		Sarmungk Timung 1090
b	a	b	782480	b	b	Yes	c	c	a	b	a	a	b	b	b	b		Langtuk Rongpi 1091
c	b	c	782480	a	a	b	c	c	a	b	a	a	a	a	a	a		Sariahjan 1092
a	a	b		b	b	Yes	b	b	b	a	b	b	b	b	b	b		Gunaha Tai 1093
b		b	782480	b	b	Yes	b	b	b	b	b	b	b	b	b	b		Paisa Engti 1094
b	a	b	782460	b	b	b	b	a	Yes	b	b	Yes	c	a	c	b		Kathal Guri 1095
c	a	c		b	b	c	c	a	b	b	b	b	b	b	b	b		Bhitar Amarjan 1,2,3 1096
c	a	b		a	a	Yes	c	a	a	b	b	b	b	b	b	b		Amarjan 1,2 1097
a	a	a		Yes	a	Yes	a	a	a	a	a	a	a	a	a	a		Tal Baliyan 1,2 1098

Sr.No.	Name of Village	Village connected to highways,village roads, banks & credit societies (If amenities available code -Yes is given, If not available within the village , the distance range code viz; a for < 5 Kms, b for 5-10 Kms and c for 10+ kms of nearest place where facility is available is given).												Availability of misc within the village , 1 kms of nearest place			
		Connected to national highway(NH)	Connected to state highway(SH)	Connected to major district road (MDR)	Connected to others district road	Pucca roads	Kutchcha roads	Water bounded macadam(WBM) roads	Navigable waterway (river/canal)(NW)	Footpaths (FP)	Commercial & Co-operative Banks	ATM	Agricultural Credit Societies	Self-Help Group (SHG)	Public distribution system (PDS) shop	Mandis / Regular market	Weekly Haat
1	2	68	69	70	71	72	73	74	75	76	77	78	79	80	81	82	83
1074	Khoken	c	c	c	c	c	c	c	c	Yes	c	c	c	Yes	b	c	c
1075	Maising Timung	a	a	a	Yes	b	Yes	c	a	Yes	c	c	c	Yes	c	c	c
1076	Ram Nath Kathar	a	a	a	Yes	b	Yes	c	a	Yes	c	c	c	b	c	c	c
1077	Kathar Engti	a	a	a	Yes	b	Yes	c	c	Yes	c	b	c	c	c	c	c
1078	Lungtuk Engti	a	a	a	Yes	b	Yes	c	a	Yes	c	b	c	Yes	c	a	a
1079	Chandra Teron	a	a	a	Yes	a	Yes	c	b	Yes	c	b	c	Yes	a	a	a
1080	Anjok Teron	a	a	a	Yes	b	Yes	c	b	Yes	c	b	c	Yes	Yes	b	Yes
1081	Lungtuk Rongpi	a	a	a	a	b	Yes	c	b	Yes	c	b	c	Yes	a	a	a
1082	Kai Terang	a	a	a	a	b	Yes	c	b	Yes	a	b	c	a	a	a	a
1083	Habe Timung	a	a	a	a	a	Yes	c	b	Yes	c	b	c	a	a	b	b
1084	Sarthe Timung	c	b	b	Yes	b	Yes	c	b	Yes	c	b	c	Yes	Yes	c	c
1085	Betalok Bey	Yes	Yes	a	Yes	b	Yes	c	b	Yes	c	b	c	a	a	c	c
1086	Marakar Daiguri B. 1,2,3	b	a	a	Yes	Yes	Yes	Yes	b	Yes	c	b	c	a	b	c	c
1087	Ganaram Killing	a	a	a	Yes	b	Yes	c	b	Yes	c	b	c	Yes	Yes	b	Yes
1088	Hemari Rongpi	a	a	a	Yes	b	Yes	b	a	Yes	c	b	c	Yes	Yes	c	Yes
1089	Sarlip Terang	a	a	a	Yes	b	Yes	c	a	Yes	c	b	c	Yes	c	a	a
1090	Sarmungk Timung	a	a	a	Yes	a	Yes	c	a	Yes	c	b	c	a	b	b	b
1091	Langtuk Rongpi	a	a	a	Yes	b	Yes	c	b	Yes	c	b	c	b	c	b	b
1092	Sariahjan	c	b	a	Yes	a	Yes	a	a	Yes	c	b	c	b	c	c	c
1093	Gunaha Tai	a	c	a	Yes	a	Yes	b	c	Yes	c	b	c	Yes	Yes	b	Yes
1094	Paisa Engti	a	a	a	Yes	b	Yes	b	b	Yes	c	b	c	b	c	b	b
1095	Kathal Guri	Yes	b	Yes	Yes	a	Yes	b	a	Yes	c	a	c	b	c	c	c
1096	Bhitar Amarjan 1,2,3	a	a	a	a	a	a	a	a	Yes	c	b	c	Yes	c	b	b
1097	Amarjan 1,2	a	a	a	Yes	a	Yes	a	a	Yes	c	b	c	Yes	c	a	a
1098	Tal Balijan 1,2	a	a	a	Yes	a	Yes	a	a	Yes	c	a	c	Yes	c	a	a

ellaneous facilities (If amenities available code -Yes is given, If not available the distance range code viz; a for < 5 Kms, b for 5-10 Kms and c for 10+ e where facility is available is given).

84	85	86	87	88	89	90	91	92	93	94	95	96	97	Name of Village	Serial Number
c	c	c	c	c	c	c	c	c	c	c	c	c	c	Khoken	1074
c	c	Yes	c	Yes	c	a	a	c	c	c	c	Yes	c	Maising Timung	1075
c	c	c	c	a	c	a	a	c	c	c	c	c	c	Ram Nath Kathar	1076
b	b	Yes	b	a	b	a	a	c	c	c	b	Yes	b	Kathar Engti	1077
b	a	b	b	a	b	a	a	c	c	c	b	b	b	Lungtuk Engti	1078
b	a	b	b	a	b	a	a	c	c	c	b	b	b	Chandra Teron	1079
b	a	b	b	a	b	a	a	c	c	c	b	b	b	Anjok Teron	1080
b	a	a	a	a	b	a	a	c	c	c	b	b	b	Lungtuk Rongpi	1081
b	a	b	b	a	b	a	a	c	c	c	b	b	b	Kai Terang	1082
b	a	b	b	a	b	a	a	c	c	c	b	b	b	Habe Timung	1083
b	b	b	b	a	b	b	b	b	b	b	b	c	b	Sarthe Timung	1084
b	a	Yes	b	a	b	a	a	c	c	c	b	Yes	b	Betalok Bey	1085
b	a	b	b	Yes	b	Yes	c	c	c	c	b	Yes	b	Marakar Daiguri B. 1,2,3	1086
b	a	Yes	b	a	b	a	a	c	c	c	b	c	b	Ganaram Killing	1087
b	b	b	b	b	b	a	a	c	c	c	b	b	b	Hemari Rongpi	1088
b	b	b	b	b	a	b	a	a	c	c	b	b	b	Sarlip Terang	1089
b	b	b	b	a	b	a	a	c	c	c	b	b	b	Sarmungk Timung	1090
b	a	a	b	a	b	a	a	c	c	c	b	b	b	Langtuk Rongpi	1091
a	a	a	a	Yes	a	a	a	b	b	b	c	b	b	Sariahjan	1092
a	a	a	b	a	a	a	b	b	b	b	a	b	b	Gunaha Tai	1093
a	b	a	a	b	b	a	a	b	b	b	c	b	b	Paisa Engti	1094
a	a	a	a	Yes	a	Yes	a	a	a	a	c	Yes	a	Kathal Guri	1095
b	a	Yes	b	a	b	a	b	b	b	b	b	b	c	Bhitar Amarjan 1,2,3	1096
b	a	Yes	b	Yes	b	a	Yes	b	b	b	c	b	b	Amarjan 1,2	1097
a	a	a	Yes	a	a	a	a	a	a	a	a	b	a	Tal Balijan 1,2	1098

Sr.No.	Name of Village	Availability of electricity (Yes/No)				Land Use								
						Nearest Town		Area under different types of land use decimal place)						
		Power Supply for Domestic Use (ED)	Power Supply for Agricultural Use (EAG)	Power Supply for Commercial Use (EC)	Power Supply for All Uses (EA)	Name	Distance range code i.e. a for < 5 Kms, b for 5-10 Kms and c for 10+ kms .	Forests	Area under Non-agricultural Uses	Barren and Un-cultivable land	Permanent Pastures and Other Grazing Lands	Land Under Miscellaneous Tree Crops etc.	Culturable Waste Land	
98	99	100	101	102	103	104	105	106	107	108	109			
1074	Khoken	No	No	No	No	BOKAJAN	c	0	5	2	3	1	2	
1075	Maising Timung	Yes	No	No	No	BOKAJAN	c	0	3	3	26	10	2	
1076	Ram Nath Kathar	Yes	No	No	No	BOKAJAN	c	0	2	3	3	5	2	
1077	Kathar Engti	Yes	No	No	No	BOKAJAN	b	0	4	2	3	4	2	
1078	Lungtuk Engti	Yes	No	No	No	BOKAJAN	b	0	2	3	5	5	8	
1079	Chandra Teron	Yes	No	No	No	BOKAJAN	b	0	4	6	2	2	2	
1080	Anjok Teron	Yes	No	No	No	BOKAJAN	b	0	2	2	4	0.8	14	
1081	Lungtuk Rongpi	Yes	No	No	No	BOKAJAN	b	0	3	2	5	7.6	8	
1082	Kai Terang	Yes	No	No	No	BOKAJAN	b	0	2	2	3	4	10	
1083	Habe Timung	Yes	No	No	No	BOKAJAN	b	0	2	3	6	9	4	
1084	Sarthe Timung	Yes	No	No	No	DIPHU	b	5	6	8	7	4	5	
1085	Betalok Bey	Yes	No	No	No	BOKAJAN	b	0	3	3	5	4	18	
1086	Marakar Daiguri B. 1,2,3	Yes	No	No	No	BOKAJAN	c	0	3	4	14	8	30	
1087	Ganaram Killing	Yes	No	No	No	BPKAJAN	b	0	3	2	4	0	25	
1088	Hemari Rongpi	Yes	No	No	No	BOKAJAN	b	0	2	2	3	11	24	
1089	Sarlip Terang	Yes	No	No	No	BOKAJAN		0	3	2	4	4	10	
1090	Sarmungk Timung	Yes	No	No	No	BOKAJAN	b	0	2	4	3	3	9	
1091	Langtuk Rongpi	Yes	No	No	No	BOKAJAN	b	0	2	3	4	4	10	
1092	Sariahjan	Yes	No	No	No	BOKAJAN	b	0	5	3	2	10	2	
1093	Gunaha Tai	Yes	No	No	No	BOKAJAN	b	0	6	0	2	1	2	
1094	Paisa Engti	Yes	No	No	No	BOKAJAN	b	0	1	1	1	1	1	
1095	Kathal Guri	Yes	No	No	No		a	0	12	1	0	3	0	
1096	Bhitar Amarjan 1,2,3	Yes	No	No	No	BOKAJAN	b	0	5	2	5	5	5	
1097	Amarjan 1,2	Yes	No	No	No	BOKAJAN	b	0	5	2	3	10	2	
1098	Tal Balijan 1,2	Yes	No	No	No	BOKAJAN	b	0	1	1	1	1	1	

Land Use (in hectares rounded up to one										Area irrigated by source (in hectare).			Name of three most important commodities manufactured			Name of Village	Serial Number
Fallow lands other than current fallows	Current Fallows	Net Area Sown	Total Irrigated Land Area	Total Un-irrigated Land Area	Canals (C)	Wells/Tube-wells(W/TW)	Tanks/Lakes(T/L)	Water Falls(WF)	Others(O)	First	Second	Third					
110	111	112	113	114	115	116	117	118	119	120	121	122	2	1			
2	5	0	0	0	0	0	0	0	0				Khoken	1074			
2	1	1	0	1	0	0	0	0	0				Maising Timung	1075			
2	1	2	0	2	0	0	0	0	0				Ram Nath Kathar	1076			
2	1	2	0	2	0	0	0	0	0				Kathar Engti	1077			
2	4	3	0	3	0	0	0	0	0				Lungtuk Engti	1078			
2	2	2	0	2	0	0	0	0	0				Chandra Teron	1079			
2	2	3	0	3	0	0	0	0	0				Anjok Teron	1080			
0.4	2	2	0	2	0	0	0	0	0				Lungtuk Rongpi	1081			
2	3	2	0	2	0	0	0	0	0				Kai Terang	1082			
3	0	0	0	0	0	0	0	0	0				Habe Timung	1083			
2	3	0	0	0	0	0	0	0	0				Sarthe Timung	1084			
2	2	3	0	3	0	0	0	0	0				Betalok Bey	1085			
15	9	7	0	7	0	0	0	0	0				Marakar Daiguri B. 1,2,3	1086			
2	4	2	0	2	0	0	0	0	0				Ganaram Killing	1087			
3	2	2	0	2	0	0	0	0	0				Hemari Rongpi	1088			
2	4	3	0	3	0	0	0	0	0				Sarlip Terang	1089			
4	3	5	0	5	0	0	0	0	0				Sarmungk Timung	1090			
2	4	3	0	3	0	0	0	0	0				Langtuk Rongpi	1091			
1	7	0	0	0	0	0	0	0	0				Sariahjan	1092			
1	0	0	0	0	0	0	0	0	0				Gunaha Tai	1093			
4	1	0	0	0	0	0	0	0	0				Paisa Engti	1094			
2	0	12	8	4	0	7	0	0	1				Kathal Guri	1095			
5	3	0	0	0	0	0	0	0	0				Bhitar Amarjan 1,2,3	1096			
1	7	0.3	0	0.3	0	0	0	0	0				Amarjan 1,2	1097			
1	1	0	0	0	0	0	0	0	0				Tal Balijan 1,2	1098			

Sr.No.	Name of Village	Location code no.	Total area of the village (in hectares rounded up to one decimal place)	Total population (2011 census)	Number of households (2011 census)	Number of educational amenities available. (in the village , the distance range code viz; a for 0-5 Kms and c for 10+ kms of nearest place where available is given).									
						Pre-Primary school (PP)	Primary school (P)	Middle school (M)	Secondary School (S)	Senior Secondary school (SS)	Degree college of arts science & commerce (ASC)	Engineering college(EC)	Medical college (MC)	Management institute (MI)	
1	2	3	4	5	6	7	8	9	10	11	12	13	14	15	
1099	Tal Balijan 1,2	296081	15	1071	214	2	2	2	b	c	b	c	c	c	
1100	Uper Balijan	296082	30	452	86	a	1	1	b	b	c	c	c	c	
1101	Kuli Gaon	296083	40	799	149	2	1	b	b	b	c	c	c	c	
1102	Sing Terang	296084	80	157	28	b	1	b	b	c	c	c	c	c	
1103	Kalam Sing	296085	20	125	23	a	a	b	b	b	c	c	c	c	
1104	Dok Engti	296086	30	85	16	a	a	a	b	b	c	c	c	c	
1105	Langki Engleng	296087	10	182	30	a	a	a	a	a	c	c	c	c	
1106	Barman Larthe	296088	30	225	38	a	a	a	b	b	c	c	c	c	
1107	Ram Hanse	296089	20	246	46	a	a	a	b	b	c	c	c	c	
1108	Longbi Hanse	296090	15	348	65	b	1	b	c	c	c	c	c	c	
1109	Dhuidi Rongphi	296091	21	274	55	a	a	b	b	b	c	c	c	c	
1110	Sarthe Teron	296092	15	112	19	a	a	a	a	a	c	c	c	c	
1111	Ramanagar	296093	20	262	49	a	a	a	b	b	c	c	c	c	
1112	Sai Gaon	296094	27	182	32	a	a	a	a	b	a	c	c	c	
1113	Bilangso	296095	12	132	26	b	a	b	b	b	b	c	c	c	
1114	Phang Jang	296096	8	168	32	b	b	b	c	c	c	c	c	c	
1115	Hamdem Timung	296097	30	307	55		1	b	b	c	c	c	c	c	
1116	Sarmen Killing	296098	30	101	17	a	a	a	c	c	c	c	c	c	
1117	Kania Bey	296099	26	557	120	b	1	b	b	c	c	c	c	c	
1118	Men Sing Engti	296100	25	111	19	c	a	a	c	c	c	c	c	c	
1119	Haibung	296101	30	66	14		b	b	c	c	c	c	c	c	
1120	Phul Tang	296102	20	63	16	c	b	c	c	c	c	c	c	c	
1121	Gosen	296103	5	70	18	c	b	c	c	c	c	c	c	c	
1122	Mong Jang	296104	8	35	7	a	a	b	c	c	c	c	c	c	
1123	Mul Jang	296105	24	88	15	c	a	c	c	c	c	c	c	c	

(If not available within for < 5 Kms, b for 5-10 ere facility is					Number of Medical Amenities available. (If not available within the village , the distance range code viz; a for < 5 Kms, b for 5-10 Kms and c for 10+ kms of nearest place where facility is available is given).										Name of Village	Serial Number	
16	17	18	19	20	21	22	23	24	25	26	27	28	29	30	31		
Polytechnic (Pt)	Vocational training school /ITI	Non-formal training centre (NFTC)	Special school for disabled (SSD)	Others (specify)	Community health centre (CHC)	Primary health centre (PHC)	Primary health sub centre (PHS)	Maternity and child welfare centre (MCW)	T.B. clinic (TBC)	Hospital-allopathic (HA)	Hospital-alternative medicine (HO)	Dispensary (D)	Veterinary hospital (VH)	Mobile health clinic (MHC)	Family welfare centre (FWC)		
c	c	c	c	c	a	a	a	a	a	a	a	a	a	a	a		Tal Balijan 1,2 1099
c	c	c	c	c	c	c	b	c	c	c	c	b	c	c	c		Uper Balijan 1100
c	c	c	c	c	c	b	b	c	c	c	c	c	c	c	c		Kuli Gaon 1101
c	b	b	c		b	b	b	b	b	b	b	b	b	b	b		Sing Terang 1102
c	c	c	c	c	c	c	b	b	c	c	c	b	b	b	b		Kalam Sing 1103
c	c	c	c	c	c	c	b	c	c	c	c	b	b	c	c		Dok Engti 1104
c	c	c	c	c	a	a	a	a	c	a	a	a	a	a	a		Langki Engleng 1105
c	c	c	c	c	c	c	c	c	c	c	c	b	b	b	c		Barman Larthe 1106
c	c	c	c	c	b	b	b	b	c	c	c	c	c	b	b		Ram Hanse 1107
c	c	c	c	c	b	b	b	b	c	c	c	b	b	b	c		Longbi Hanse 1108
c	c	c	c	c	b	b	b	b	c	c	c	b	b	b	b		Dhuidi Rongphi 1109
c	c	c	c	c	a	a	a	a	a	a	a	a	a	a	a		Sarthe Teron 1110
c	c	c	c	c	c	b	b	c	c	c	c	b	b	b	b		Ramanagar 1111
c	c	c	c	c	b	b	a	b	b	b	b	b	b	b	b		Sai Gaon 1112
c	c	c	c	c	b	b	b	b	b	b	b	b	b	b	b		Bilangso 1113
c	c	c	c	c	b	b	b	b	c	c	c	b	b	c	c		Phang Jang 1114
c	c	c	c		b	b	b	c	c	c	c	c	c	c	c		Hamdem Timung 1115
c	c	c	c	c	c	a	b	b	c	a	c	b	b	b	b		Sarmen Killing 1116
c	c	c	c	c	b	a	b	b	b	b	b	b	b	b	b		Kania Bey 1117
c	c	c	c	c	b	b	b	b	c	c	c	c	b	c	b		Men Sing Engti 1118
c	c	c	c	c	c	c	c	c	c	c	c	c	c	c	c		Haibung 1119
c	c	c	c	c	c	b	b	c	c	c	c	c	c	c	c		Phul Tang 1120
c	c	c	c	c	c	c	c	c	c	c	c	c	c	c	c		Gosen 1121
c	c	c	c	c	a	a	a	c	c	c	c	b	b	b	c		Mong Jang 1122
c	c	c	c	c	c	c	c	c	c	c	c	c	c	c	c		Mul Jang 1123

Sr.No.	Name of Village	Number of Non-Government Medical Amenities available.							Availability of drinking water - Yes / No							Availability of toilet & others Yes / No				
		Charitable non Govt. hospital/Nursing home.	Medical practitioner with MBBS Degree	Medical practitioner with other degree	Medical practitioner with no degree	Traditional practitioner and faith healer.	Medicine Shop	Others	Tap water (Treated/Untreated)	Well water (Covered / Uncovered well)	Hand Pump	Tube wells / Bore well	Spring	River / Canal	Tank / Pond / Lake	Others	Community toilet including bath.	Community toilet excluding bath.	Rural sanitary mart or sanitary hardware outlet available near the village.	Community bio- gas or recycle of waste for productive use.
1	2	32	33	34	35	36	37	38	39	40	41	42	43	44	45	46	47	48	49	50
1099	Tal Balijan 1,2	0	0	0	0	0	1	0	Yes	Yes	Yes	Yes	No	No	Yes	No	No	No	No	No
1100	Uper Balijan	0	0	0	0	0	0	0	Yes	Yes	No	Yes	No	No	Yes	No	No	No	No	No
1101	Kuli Gaon	0	0	0	0	0	0	0	Yes	Yes	No	Yes	No	No	Yes	No	No	No	No	No
1102	Sing Terang	0	0	0	0	0	0	0	No	Yes	No	No	No	Yes	Yes	No	No	No	No	No
1103	Kalam Sing	0	0	0	0	0	0	0	No	Yes	No	No	No	No	No	No	No	No	No	No
1104	Dok Engti	0	0	0	0	0	0	0	No	Yes	No	No	Yes	No	No	No	No	No	No	No
1105	Langki Engleng	0	0	0	0	0	0	0	No	Yes	No	No	No	No	No	No	No	No	No	No
1106	Barman Larthe	0	0	0	0	0	0	0	No	Yes	No	No	No	No	Yes	No	No	No	No	No
1107	Ram Hanse	0	0	0	0	0	0	0	Yes	Yes	No	No	No	No	No	No	No	No	No	No
1108	Longbi Hanse	0	0	0	0	0	0	0	No	Yes	No	No	No	No	Yes	No	No	No	No	No
1109	Dhuidi Rongphi	0	0	0	0	0	0	0	No	Yes	No	No	No	No	Yes	No	No	No	No	No
1110	Sarthe Teron	0	0	0	0	0	0	0	No	No	No	No	No	Yes	No	No	No	No	No	No
1111	Ramanagar	0	0	0	0	0	0	0	No	Yes	No	Yes	No	No	Yes	No	No	No	No	No
1112	Sai Gaon	0	0	0	0	0	0	0	No	Yes	Yes	No	No	No	Yes	No	No	No	No	No
1113	Bilangso	0	0	0	0	0	0	0	No	Yes	No	No	No	No	No	No	No	No	No	No
1114	Phang Jang	0	0	0	0	0	0	0	No	No	No	No	No	Yes	No	No	No	No	No	No
1115	Hamdem Timung	0	0	0	0	0	0	0	No	Yes	No	No	No	No	Yes	No	No	No	No	No
1116	Sarmen Killing	0	0	0	0	0	0	0	No	Yes	No	No	No	No	No	No	No	No	No	No
1117	Kania Bey	0	0	0	0	0	0	0	Yes	Yes	No	No	No	No	Yes	No	No	No	No	No
1118	Men Sing Engti	0	0	0	0	0	0	0	No	No	Yes	No	No	No	No	No	No	No	No	No
1119	Haibung	0	0	0	0	0	0	0	No	No	No	No	No	Yes	No	No	No	No	No	No
1120	Phul Tang	0	0	0	0	0	0	0	No	No	Yes	No	No	No	No	No	No	No	No	No
1121	Gosen	0	0	0	0	0	0	0	No	No	No	No	No	Yes	No	No	No	No	No	No
1122	Mong Jang	0	0	0	0	0	0	0	No	No	No	No	No	Yes	No	No	No	No	No	No
1123	Mul Jang	0	0	0	0	0	0	0	No	No	No	No	No	Yes	No	No	No	No	No	No

Communication and transport facilities (If amenities available code -Yes is given except for Village Pin Code ,If not available within the village , the distance range code viz; a for < 5 Kms, b for 5-10 Kms and c for 10+ kms of nearest place where facility is available is given).																	Name of Village	Serial Number
Post office(PO)	Sub post office (SPO)	Post & Telegraph office (P&TO)	Village Pin Code	Telephones (Land lines)	Public call office (PCO)	Mobile phone coverage	Internet cafes/ Common service centre (CSC)	Private courier facility	Bus service (Public & Private)	Railway stations	Auto/Modified Autos	Taxis and Vans	Tractors	Cycle-pulled rickshaws(Manual & Machine driven)	Carts driven by animals	Sea /River ferry service		
51	52	53	54	55	56	57	58	59	60	61	62	63	64	65	66	67	2	1
b	b	c	782480	c	b	Yes	c	c	a	b	Yes	b	c	c	c	c	Tal Balijan 1,2	1099
c	a	a		a	a	Yes	c	c	a	a	a	a	a	a	a	a	Uper Balijan	1100
c	b	b	782480	b	b	Yes	b	b	Yes	b	b	b	b	b	b	b	Kuli Gaon	1101
b	b	b	782470	b	b	b	b	b	b	b	b	b	b	b	b	b	Sing Terang	1102
c	b	c		b	b	a	b	b	b	b	b	b	b	b	b	b	Kalam Sing	1103
c	b	c		b	b	a	b	b	b	b	b	b	b	b	b	b	Dok Engti	1104
a	a	a		a	a	a	a	a	a	a	a	a	a	a	a	a	Langki Engleng	1105
c	b	c	782480	c	c	a	c	c	Yes	c	c	c	c	c	c	c	Barman Larthe	1106
b	b	b		b	b	a	b	b	b	b	b	b	c	c	b	c	Ram Hanse	1107
b	b	c		b	b	a	c	c	b	b	b	b	c	b	b	c	Longbi Hanse	1108
a	b	b		b	b	Yes	b	c	b	b	b	b	b	c	c	c	Dhuidi Rongphi	1109
a	a	a	782480	a	a	Yes	a	a	a	a	a	a	a	a	a	a	Sarthe Teron	1110
c	b	c		b	b	a	b	b	Yes	b	b	b	b	b	b	b	Ramanagar	1111
a	a	b	782480	b	b	Yes	c	c	a	b	b	a	b	b	c	c	Sai Gaon	1112
b	b	b		b	b	a	c	c	b	b	b	b	c	b	b	b	Bilangso	1113
b	b	c		c	c	a	c	c	b	b	b	b	c	c	c	c	Phang Jang	1114
a	a	c		c	c	b	c	c	Yes	c	c	c	c	c	Yes	c	Hamdem Timung	1115
c	a	c		b	b	b	b	c	a	b	b	b	b	b	b	b	Sarmen Killing	1116
b	a	b		b	b	b	a	b	b	b	b	a	a	b	b	c	Kania Bey	1117
c	a	c	782460	c	b	Yes	c	c	c	b	b	c	c	c	c	c	Men Sing Engti	1118
c	c	c		a	c	a	c	c	b	c	c	c	c	c	c	c	Haibung	1119
a	b	c		c	c	a	c	c	c	c	c	c	c	c	c	c	Phul Tang	1120
c	c	c		c	c	b	c	c	c	c	c	c	c	c	c	c	Gosen	1121
c	c	c		b	b	b	c	b	Yes	c	b	b	c	c	c	c	Mong Jang	1122
c	b	c	782480	c	c	b	c	c	c	c	c	c	c	c	c	c	Mul Jang	1123

Sr.No.	Name of Village	Village connected to highways,village roads, banks & credit societies (If amenities available code -Yes is given, If not available within the village , the distance range code viz; a for < 5 Kms, b for 5-10 Kms and c for 10+ kms of nearest place where facility is available is given).												Availability of misc within the village , 1 kms of nearest place			
		Connected to national highway(NH)	Connected to state highway(SH)	Connected to major district road (MDR)	Connected to others district road	Pucca roads	Kutchcha roads	Water bounded macadam(WBM) roads	Navigable waterway (river/canal)(NW)	Footpaths (FP)	Commercial & Co-operative Banks	ATM	Agricultural Credit Societies	Self-Help Group (SHG)	Public distribution system (PDS) shop	Mandis / Regular market	Weekly Haat
1	2	68	69	70	71	72	73	74	75	76	77	78	79	80	81	82	83
1099	Tal Balijan 1,2	b	b	a	Yes	b	Yes	Yes	b	Yes	c	a	c	Yes	c	c	c
1100	Uper Balijan	a	a	a	Yes	a	Yes	a	a	Yes	c	b	c	b	c	c	c
1101	Kuli Gaon	b	b	Yes	Yes	b	Yes	b	b	Yes	c	b	c	Yes	b	b	b
1102	Sing Terang	b	b	b	Yes	b	b	b	b	Yes	c	b	c	Yes	b	b	b
1103	Kalam Sing	b	b	a	Yes	a	a	b	a	Yes	c	b	c	Yes	b	b	b
1104	Dok Engti	b	b	a	a	a	a	a	a	Yes	c	b	c	a	b	b	b
1105	Langki Engleng	a	a	a	Yes	b	Yes	a	a	Yes	c	a	c	a	b	b	b
1106	Barman Larthe	c	c	Yes	Yes	c	Yes	c	c	Yes	c	c	c	a	c	a	a
1107	Ram Hanse	b	b	b	Yes	a	Yes	c	c	Yes	c	b	c	Yes	Yes	b	Yes
1108	Longbi Hanse	b	b	b	Yes	b	Yes	c	c	Yes	c	c	c	Yes	b	b	b
1109	Dhuidi Rongphi	b	b	b	Yes	a	Yes	b	c	Yes	c	b	c	a	b	b	b
1110	Sarthe Teron	a	b	a	Yes	a	a	a	a	Yes	c	a	c	a	a	a	a
1111	Ramanagar	b	b	Yes	Yes	a	Yes	a	a	Yes	c	b	c	a	b	b	b
1112	Sai Gaon	a	a	a	Yes	b	Yes	c	b	Yes	c	b	c	Yes	b	b	b
1113	Bilangso	b	b	b	Yes	a	Yes	c	b	Yes	c	b	c	a	a	a	a
1114	Phang Jang	b	b	b	Yes	a	Yes	b	b	Yes	c	b	c	a	c	c	c
1115	Hamdem Timung	c	c	Yes	Yes	a	Yes	b	a	Yes	c	a	c	a	c	c	c
1116	Sarmen Killing	a	a	a	Yes	b	b	b	a	Yes	c	c	c	Yes	b	b	b
1117	Kania Bey	c	c	b	Yes	a	Yes	a	b	Yes	c	b	c	Yes	Yes	a	Yes
1118	Men Sing Engti	c	c	c	Yes	c	c	c	b	Yes	c	c	c	Yes	Yes	Yes	Yes
1119	Haibung	c	c	c	c	b	b	b	b	Yes	c	c	c	Yes	b	b	b
1120	Phul Tang	c	c	c	c	b	b	b	b	Yes	c	c	c	Yes	b	b	b
1121	Gosen	c	c	c	c	c	c	c	c	Yes	c	c	c	a	c	c	c
1122	Mong Jang	c	c	b	c	b	b	c	c	Yes	c	c	c	a	c	c	c
1123	Mul Jang	c	b	b	b	b	c	c	b	Yes	c	c	c	Yes	Yes	b	Yes

ellaneous facilities (If amenities available code -Yes is given, If not available the distance range code viz; a for < 5 Kms, b for 5-10 Kms and c for 10+ e where facility is available is given).

84	85	86	87	88	89	90	91	92	93	94	95	96	97	Name of Village	Serial Number
b	Yes	Yes	b	Yes	a	Yes	a	b	b	b	c	Yes	b	Tal Balijan 1,2	1099
b	b	Yes	b	Yes	c	b	b	c	c	c	c	b	c	Uper Balijan	1100
b	Yes	Yes	b	Yes	b	Yes	a	b	b	b	b	Yes	b	Kuli Gaon	1101
b	b	Yes	a	a	a	a	b	b	b	b	b	b	a	Sing Terang	1102
b	b	a	b	a	a	a	a	b	b	b	c	b	b	Kalam Sing	1103
b	b	a	a	b	a	b	b	b	b	b	c	b	c	Dok Engti	1104
a	a	a	a	a	a	b	a	a	a	a	a	a	a	Langki Engleng	1105
c	c	a	c	a	c	c	c	c	c	c	c	b	c	Barman Larthe	1106
b	c	b	c	a	b	c	b	b	b	b	b	b	b	Ram Hanse	1107
c	c	b	b	a	b	c	b	b	b	b	b	c	c	Longbi Hanse	1108
b	c	b	a	b	a	c	a	b	b	b	b	b	b	Dhuidi Rongphi	1109
a	a	b	a	b	a	a	a	a	a	a	a	a	a	Sarthe Teron	1110
b	a	a	b	a	b	b	b	b	b	b	c	b	c	Ramanagar	1111
a	b	a	b	a	b	a	a	c	c	c	b	b	b	Sai Gaon	1112
b	b	a	c	a	b	a	b	b	b	b	b	b	b	Bilangso	1113
b	b	b	c	a	c	b	b	b	b	b	b	b	c	Phang Jang	1114
a	a	a	a	a	a	a	a	c	c	c	a	c	a	Hamdem Timung	1115
b	a	b	c	a	c	b	b	b	b	b	c	c	c	Sarmen Killing	1116
b	c	c	b	Yes	b	b	b	b	a	a	b	c	c	Kania Bey	1117
c	c	c	c	c	c	c	c	c	c	c	c	c	c	Men Sing Engti	1118
c	a	b	c	c	c	c	c	c	c	c	c	c	c	Haibung	1119
c	a	a	c	a	c	c	c	c	c	c	c	c	c	Phul Tang	1120
c	a	c	c	c	c	c	c	c	c	c	c	c	c	Gosen	1121
c	a	c	c	c	c	c	c	c	c	c	c	c	c	Mong Jang	1122
c	c	c	b	b	c	c	c	c	c	c	c	c	c	Mul Jang	1123

Sr.No.	Name of Village	Availability of electricity (Yes/No)				Land Use								
						Nearest Town	Area under different types of land use decimal place)							
		Power Supply for Domestic Use (ED)	Power Supply for Agricultural Use (EAG)	Power Supply for Commercial Use (EC)	Power Supply for All Uses (EA)	Name	Distance range code i.e. a for < 5 Kms, b for 5-10 Kms and c for 10+ kms .	Forests	Area under Non-agricultural Uses	Barren and Un-cultivable land	Permanent Pastures and Other Grazing Lands	Land Under Miscellaneous Tree Crops etc.	Culturable Waste Land	
98	99	100	101	102	103	104	105	106	107	108	109			
1099	Tal Balijan 1,2	Yes	No	No	No	BOKAJAN	b	0	8	0	1	3	1	
1100	Uper Balijan	Yes	No	No	No	BOKAJAN	b	0	5	3	2	3	5	
1101	Kuli Gaon	Yes	No	No	No	BOKAJAN	b	0	5	2	3	4	1	
1102	Sing Terang	No	No	No	No	DISPHU	b	0	7	9	6	13	14	
1103	Kalam Sing	No	No	No	No	BOKAJAN	b	0	4	1	3	2	4	
1104	Dok Engti	No	No	No	No	BOKAJAN	b	0	5	10	5	1	4	
1105	Langki Engleng	No	No	No	No	BOKAJAN	a	0	1	1	1	1	2	
1106	Barman Larthe	No	No	No	No			0	10	5	2	3	5	
1107	Ram Hanse	No	No	No	No	BOKAJAN	b	0	10	0	2	2	3	
1108	Longbi Hanse	No	No	No	No	BOKAJAN	b	0	10	0	2	0	3	
1109	Dhuidi Rongphi	Yes	No	No	No	BOKAJAN	b	0	10	1	3	5	2	
1110	Sarthe Teron	Yes	No	No	No	BOKAJAN	a	0	3	3	3	3	1	
1111	Ramanagar	No	No	No	No	BOKAJAN	b	0	5	3	2	1	4	
1112	Sai Gaon	Yes	No	No	No	BOKAJAN	b	0	2	2	3	9	4	
1113	Bilangso	No	No	No	No	BOKAJAN	b	0	8	0	0	2	2	
1114	Phang Jang	No	No	No	No	BOKAJAN	b	0	4	0	2	1	1	
1115	Hamdem Timung	No	No	No	No	BOKAJAN	c	0	30	0	0	0	0	
1116	Sarmen Killing	No	No	No	No	DIPHU	c	0	5	2	3	2	10	
1117	Kania Bey	No	No	No	No	BOKAJAN	c	2	2	2	2	2	2	
1118	Men Sing Engti	Yes	No	Yes	No	DIPHU	c	0	2	1	1	1	8	
1119	Haibung	No	No	No	No	DIPHU	c	0	5	3	2	3	2	
1120	Phul Tang	No	No	No	No	BOKAJAN	c	0	5	3	2	3	2	
1121	Gosen	No	No	No	No	BOKAJAN	c	0	1	1	0	1	1	
1122	Mong Jang	No	No	No	No	BOKAJAN	b	0	1	1	2	1	1	
1123	Mul Jang	No	No	No	No	BOKAJAN	c	0	8	0	2	1	0	

Land Use (in hectares rounded up to one										Area irrigated by source (in hectare).			Name of three most important commodities manufactured	Name of Village	Serial Number
Fallow lands other than current fallows	Current Fallows	Net Area Sown	Total Irrigated Land Area	Total Un-irrigated Land Area	Canals (C)	Wells/Tube-wells(W/TW)	Tanks/Lakes(T/L)	Water Falls(WF)	Others(O)	First	Second	Third			
110	111	112	113	114	115	116	117	118	119	120	121	122	2	1	
1	0	1	0	1	0	0	0	0	0				Tal Balijan 1,2	1099	
10	2	0	0	0	0	0	0	0	0				Uper Balijan	1100	
10	15	0	0	0	0	0	0	0	0				Kuli Gaon	1101	
15	10	6	0	6	0	0	0	0	0				Sing Terang	1102	
1	5	0	0	0	0	0	0	0	0				Kalam Sing	1103	
2	3	0	0	0	0	0	0	0	0				Dok Engti	1104	
2	2	0	0	0	0	0	0	0	0				Langki Engleng	1105	
2	3	0	0	0	0	0	0	0	0				Barman Larthe	1106	
0	3	0	0	0	0	0	0	0	0				Ram Hanse	1107	
0	0	0	0	0	0	0	0	0	0				Longbi Hanse	1108	
0	0	0	0	0	0	0	0	0	0				Dhuidi Rongphi	1109	
1	1	0	0	0	0	0	0	0	0				Sarthe Teron	1110	
3	2	0	0	0	0	0	0	0	0				Ramanagar	1111	
2	2	3	0	3	0	0	0	0	0				Sai Gaon	1112	
0	0	0	0	0	0	0	0	0	0				Bilangso	1113	
0	0	0	0	0	0	0	0	0	0				Phang Jang	1114	
0	0	0	0	0	0	0	0	0	0				Hamdem Timung	1115	
3	5	0	0	0	0	0	0	0	0				Sarmen Killing	1116	
10	2	2	0	2	0	0	0	0	0				Kania Bey	1117	
0	0	12	0	12	0	0	0	0	0				Men Sing Engti	1118	
10	5	0	0	0	0	0	0	0	0				Haibung	1119	
3	2	0	0	0	0	0	0	0	0				Phul Tang	1120	
1	0	0	0	0	0	0	0	0	0				Gosen	1121	
1	1	0	0	0	0	0	0	0	0				Mong Jang	1122	
0	13	0	0	0	0	0	0	0	0				Mul Jang	1123	

Sr.No.	Name of Village	Location code no.	Total area of the village (in hectares rounded up to one decimal place)	Total population (2011 census)	Number of households (2011 census)	Number of educational amenities available. (in the village , the distance range code viz; a for 0-5 Kms and c for 10+ kms of nearest place where available is given).									
						Pre-Primary school (PP)	Primary school (P)	Middle school (M)	Secondary School (S)	Senior Secondary school (SS)	Degree college of arts science & commerce (ASC)	Engineering college(EC)	Medical college (MC)	Management institute (MI)	
1	2	3	4	5	6	7	8	9	10	11	12	13	14	15	
1124	Sairol	296106	8	268	52	b	b	b	c	c	c	c	c	c	
1125	Mul Khang	296107	8	247	43	1	1	b	c	c	c	c	c	c	
1126	Phaimal (Phaimai)	296108	30	90	20	c	1	c	c	c	c	c	c	c	
1127	Mulram	296109	28	0	0										
1128	Saijang	296110	20	90	17	a	a	a	a	c	c	c	c	c	
1129	Monbahadur 1,2	296111	30	561	109	1	1	a	c	c	c	c	c	c	
1130	Amreng Engti	296112	10	101	23	b	1	b	b	c	c	c	c	c	
1131	Sarpo Tisso	296113	10	172	31	a	1	a	c	c	c	c	c	c	
1132	Sarthe Engti	296114	61	123	23	1	1	a	b	b	b	c	c	c	
1133	Kania Teron	296115	9	167	35	b	a	b	b	c	c	c	c	c	
1134	P. Vomli	296116	30	83	19	c	b	c	c	c	c	c	c	c	
1135	Khamom Phai	296117	8	155	30	b	b	b	c	c	c	b	c	c	
1136	Kalam Sing Kramsa	296118	16	161	28	1	1	c	c	c	c	c	c	c	
1137	Bon Sing	296119	20	153	25	1	1	c	c	c	c	c	c	c	
1138	Monsing Engti	296120	6	77	12	b	a	a	b	b	c	c	c	c	
1139	Longki Chandra	296121	25	71	12	a	a	a	c	c	c	c	c	c	
1140	Longkiram Hanse	296122	25	144	27	a	a	a	c	c	c	c	c	c	
1141	Durge Swor Singnor	296123	32	156	28	b	a	b	b	b	c	c	c	c	
1142	Kamal Sing Kro	296124	19	246	38		a	a	b	a	c	c	c	c	
1143	Mon Sing Teron	296125	5	314	51	c	1	b	c	c	c	c	c	c	
1144	Kania Bey	296126	30	93	16	b	a	a	b	c	c	c	c	c	
1145	Dilai Bazar	296127	12	329	66	2	1	1	1	c	c	c	c	c	
1146	Dilai Gate	296128	30	489	64	1	1	1	c	c	c	c	c	c	
1147	Lama Basti	296129	45	1125	212	a	1	a	a	a	a	c	c	a	
1148	Borlengri	296130	200	2180	425	2	2	2	b	a	a	c	c	a	

(If not available within for < 5 Kms, b for 5-10 ere facility is					Number of Medical Amenities available. (If not available within the village , the distance range code viz; a for < 5 Kms, b for 5-10 Kms and c for 10+ kms of nearest place where facility is available is given).										Name of Village	Serial Number	
16	17	18	19	20	21	22	23	24	25	26	27	28	29	30	31		
Polytechnic (Pt)	Vocational training school /ITI	Non-formal training centre (NFTC)	Special school for disabled (SSD)	Others (specify)	Community health centre (CHC)	Primary health centre (PHC)	Primary health sub centre (PHS)	Maternity and child welfare centre (MCW)	T.B. clinic (TBC)	Hospital-allopathic (HA)	Hospital-alternative medicine (HO)	Dispensary (D)	Veterinary hospital (VH)	Mobile health clinic (MHC)	Family welfare centre (FWC)		
c	c	c	c	c	b	b	b	c	c	c	c	c	c	c	c		Sairol 1124
c	c	c	c	c	b	b	b	c	c	c	c	c	c	c	c		Mul Khang 1125
c	c	c	c	c	c	a	c	c	c	c	c	c	c	c	c		Phaimal (Phaimai) 1126
																	Mulram 1127
c	c	c	c		c	c	a	c	c	c	c	c	c	c	c		Saijang 1128
c	c	c	c	c	c	c	c	c	c	c	c	c	c	c	c		Monbahadur 1,2 1129
c	c	c	c	c	b	b	b	c	c	c	c	b	b	c	c		Amreng Engti 1130
c	c	c	c	c	c	c	b	c	c	c	c	c	c	c	c		Sarpo Tisso 1131
c	b	b			b	b	b	b	b	b	b	b	b	b	b		Sarthe Engti 1132
c	c	c	c	c	b	b	b	c	c	b	c	b	c	c	c		Kania Teron 1133
c	c	c	c	c	c	c	c	c	c	c	c	c	c	c	c		P. Vomli 1134
c	c	c	c	c	b	c	c	c	c	c	c	b	b	b	b		Khamom Phai 1135
c	c	c	c	c	c	c	c	c	c	c	c	c	c	c	c		Kalam Sing Kramsa 1136
c	c	c	c	c	c	c	c	c	c	c	c	c	c	c	c		Bon Sing 1137
c	c	c	c	c	b	b	b	b	c	c	c	b	b	b	b		Monsing Engti 1138
c	c	c	c	c	c	c	c	c	c	c	c	c	c	c	c		Longki Chandra 1139
c	c	c	c	c	c	c	c	c	c	c	c	c	c	c	c		Longkiram Hanse 1140
c	b	c	c	c	b	b	b	b	b	b	b	b	b	a	a		Durge Swor Singnor 1141
					c	a	a	c	c	c	c	c	a	c	c		Kamal Sing Kro 1142
c	c	c	c		c	c	c	c	c	c	c	c	c	c	c		Mon Sing Teron 1143
c	c	c	c	c	b	b	b	b	c	c	c	b	b	b	b		Kania Bey 1144
c	c	c	c	c	b	l	l	c	c	c	c	l	l	c	c		Dilai Bazar 1145
c	c	c	c	c	c	c	c	c	c	c	c	c	c	c	c		Dilai Gate 1146
a	a	a	a	a	a	a	a	a	a	a	a	a	a	a	a		Lama Basti 1147
c	c	a	a	a	a	a	a	a	a	a	a	a	a	a	a		Borlengri 1148

Sr.No.	Name of Village	Number of Non-Government Medical Amenities available.							Availability of drinking water - Yes / No							Availability of toilet & others Yes / No				
		Charitable non Govt. hospital/Nursing home.	Medical practitioner with MBBS Degree	Medical practitioner with other degree	Medical practitioner with no degree	Traditional practitioner and faith healer.	Medicine Shop	Others	Tap water (Treated/Untreated)	Well water (Covered / Uncovered well)	Hand Pump	Tube wells / Bore well	Spring	River / Canal	Tank / Pond / Lake	Others	Community toilet including bath.	Community toilet excluding bath.	Rural sanitary mart or sanitary hardware outlet available near the village.	Community bio- gas or recycle of waste for productive use.
1	2	32	33	34	35	36	37	38	39	40	41	42	43	44	45	46	47	48	49	50
1124	Sairol	0	0	0	0	0	0	0	No	No	No	No	No	Yes	No	No	No	No	No	No
1125	Mul Khang	0	0	0	0	0	0	0	No	No	No	No	No	Yes	No	No	No	No	No	No
1126	Phaimal (Phaimai)	0	0	0	0	0	0	0	No	No	No	No	No	Yes	No	No	No	No	No	No
1127	Mulram																			
1128	Saijang	0	0	0	0	0	0	0	Yes	Yes	No	No	No	No	No	No	No	No	No	No
1129	Monbahadur 1,2	0	0	0	0	0	0	0	No	Yes	No	No	Yes	No	No	No	No	No	No	No
1130	Amreng Engti	0	0	0	0	0	0	0	No	Yes	No	No	No	Yes	No	No	No	No	No	No
1131	Sarpo Tisso	0	0	0	0	0	0	0	No	Yes	No	No	No	Yes	Yes	No	No	No	No	No
1132	Sarthe Engti	0	0	0	0	0	0	0	No	Yes	No	No	No	No	No	No	No	No	No	No
1133	Kania Teron	0	0	0	0	0	0	0	No	Yes	No	No	No	Yes	No	No	No	No	No	No
1134	P. Vomli	0	0	0	0	0	0	0	No	No	No	No	No	Yes	No	No	No	No	No	No
1135	Khamom Phai	0	0	0	0	0	0	0	No	No	No	No	No	Yes	No	No	No	No	No	No
1136	Kalam Sing Kramsa	0	0	0	0	0	0	0	No	Yes	No	No	No	No	No	No	No	No	No	No
1137	Bon Sing	0	0	0	0	0	0	0	No	Yes	No	No	No	No	No	No	No	No	No	No
1138	Monsing Engti	0	0	0	0	0	0	0	No	Yes	No	No	No	No	No	No	No	No	No	No
1139	Longki Chandra	0	0	0	0	0	0	0	No	Yes	No	No	No	No	No	No	No	No	No	No
1140	Longkiram Hanse	0	0	0	0	0	0	0	No	Yes	No	No	No	No	No	No	No	No	No	No
1141	Durge Swor Singnor	0	0	0	0	0	0	0	No	Yes	No	No	No	Yes	No	No	No	No	No	No
1142	Kamal Sing Kro	0	0	0	0	0	0	0	No	Yes	Yes	No	No	Yes	No	No	No	No	No	No
1143	Mon Sing Teron	0	0	0	0	0	0	0	No	Yes	No	No	No	No	No	No	No	No	No	No
1144	Kania Bey	0	0	0	0	0	0	0	No	Yes	No	No	No	No	No	No	No	No	No	No
1145	Dilai Bazar	0	0	0	0	0	0	0	Yes	Yes	No	No	No	No	No	No	No	No	No	No
1146	Dilai Gate	0	0	0	0	0	0	0	Yes	Yes	No	No	No	Yes	No	No	No	No	No	No
1147	Lama Basti	0	0	0	0	0	1	0	Yes	Yes	No	Yes	No	Yes	No	No	No	No	No	No
1148	Borlengri	0	0	0	0	0	1	0	Yes	Yes	Yes	Yes	No	Yes	Yes	No	No	No	No	Yes

Communication and transport facilities (If amenities available code -Yes is given except for Village Pin Code ,If not available within the village , the distance range code viz; a for < 5 Kms, b for 5-10 Kms and c for 10+ kms of nearest place where facility is available is given).																	Name of Village	Serial Number		
Post office(PO)	Sub post office (SPO)	Post & Telegraph office (P&TO)	Village Pin Code	Telephones (Land lines)	Public call office (PCO)	Mobile phone coverage	Internet cafes/ Common service centre (CSC)	Private courier facility	Bus service (Public & Private)	Railway stations	Auto/Modified Autos	Taxis and Vans	Tractors	Cycle-pulled rickshaws(Manual & Machine driven)	Carts driven by animals	Sea /River ferry service				
51	52	53	54	55	56	57	58	59	60	61	62	63	64	65	66	67	2	1		
b	b	c		c	b	c	c	c	b	c	b	b	c	c	c	c		Sairol	1124	
c	b	c		c	b	c	c	c	b	c	b	b	b	c	c	c		Mul Khang	1125	
c	c	c	782461	c	c	c	c	c	c	c	c	c	c	c	c	c		Phaimal (Phaimai)	1126	
																		Mulram	1127	
c	a	c		a	a	a	c	c	a	c	c	c	c	c	c	c		Saijang	1128	
c		c		Yes	c	a	c	c	c	c	c	c	c	c	c	c		Monbahadur 1,2	1129	
b	b	c	782461	b	b	a	c	c	b	c	c	b	c	c	b	c		Amreng Engti	1130	
a	a	c		c	b	b	c	c	c	c	c	c	c	c	c	b		Sarpo Tisso	1131	
b	b	b		Yes	a	b	a	b	b	b	b	b	b	b	b	b		Sarthe Engti	1132	
c	a	c		b	b	Yes	c	c	a	c	c	b	b	c	b	a		Kania Teron	1133	
c	c	c		c	c	b	c	c	c	c	c	c	c	c	c	c		P. Vomli	1134	
c	b	c	782470	c	b	b	b	b	b	c	c	b	c	c	c	c		Khamom Phai	1135	
c	c	c		b	b	Yes	c	c	c	c	c	c	c	b	b	a		Kalam Sing Kramsa	1136	
c	c	c		c	a	Yes	c	c	c	c	c	c	c	b	c	b		Bon Sing	1137	
b	b	c		b	b	c	c	c	b	b	b	b	b	b	b	c	c		Monsing Engti	1138
c	a	c		a	c	c	c	c	c	c	c	c	c	c	c	c		Longki Chandra	1139	
c	a	c		a	c	Yes	c	c	c	c	c	c	a	a	a	a		Longkiram Hanse	1140	
a	b	b		b	b	c	b	b	Yes	b	b	a	c	c	c	c		Durge Swor Singnor	1141	
c	c	c		b	b	Yes	c	c	c	c	c	c	c	c	c	c		Kamal Sing Kro	1142	
c	c	c	782460	c	c	c	c	c	c	c	c	c	c	c	c	c		Mon Sing Teron	1143	
b	b	c	782480	b	c	Yes	c	c	b	b	b	b	b	b	b	c		Kania Bey	1144	
		c		c	b	Yes	c	c	Yes	c	c	c	c	c	c	c		Dilai Bazar	1145	
c	c	c		a	b	Yes	c	c	c	c	c	c	c	a	a	a		Dilai Gate	1146	
a	Yes	a	782480	a	a	Yes	a	a	a	a	Yes	a	a	a	a	a		Lama Basti	1147	
a	a	a	782480	a	a	Yes	a	a	a	a	Yes	a	a	a	a	a		Borlengri	1148	

Sr.No.	Name of Village	Village connected to highways,village roads, banks & credit societies (If amenities available code -Yes is given, If not available within the village , the distance range code viz; a for < 5 Kms, b for 5-10 Kms and c for 10+ kms of nearest place where facility is available is given).												Availability of misc within the village , 1 kms of nearest place			
		Connected to national highway(NH)	Connected to state highway(SH)	Connected to major district road (MDR)	Connected to others district road	Pucca roads	Kutchcha roads	Water bounded macadam(WBM) roads	Navigable waterway (river/canal)(NW)	Footpaths (FP)	Commercial & Co-operative Banks	ATM	Agricultural Credit Societies	Self-Help Group (SHG)	Public distribution system (PDS) shop	Mandis / Regular market	Weekly Haat
1	2	68	69	70	71	72	73	74	75	76	77	78	79	80	81	82	83
1124	Sairol	c	c	b	Yes	b	Yes	c	c	Yes	c	c	c	a	c	c	c
1125	Mul Khang	c	c	b	Yes	b	Yes	c	b	Yes	c	c	c	Yes	c	c	c
1126	Phaimal (Phaimai)	c	c	c	c	b	c	c	c	Yes	c	c	c	a	c	c	c
1127	Mulram																
1128	Saijang	a	a	a	a	b	a	a	a	Yes	c	c	c	a	c	c	c
1129	Monbahadur 1,2	a	a	a	Yes	a	Yes	a	a	Yes	c	c	c	a	c	c	c
1130	Amreng Engti	b	b	b	Yes	b	Yes	a	b	Yes	c	c	c	Yes	c	c	c
1131	Sarpo Tisso	a	a	a	Yes	b	Yes	c	c	Yes	c	c	c	b	c	c	c
1132	Sarthe Engti	c	c	a	Yes	a	b	b	a	Yes	c	b	c	a	a	a	a
1133	Kania Teron	a	a	b	Yes	a	Yes	b	a	Yes	c	c	c	Yes	b	b	b
1134	P. Vomli	c	c	c	c	a	b	b	b	Yes	c	c	c	Yes	Yes	b	Yes
1135	Khamom Phai	b	b	c	Yes	b	Yes	c	c	Yes	c	c	c	a	c	c	c
1136	Kalam Sing Kramsa	a	c	a	Yes	a	Yes	b	a	Yes	c	c	c	a	c	c	c
1137	Bon Sing	b	c	a	Yes	b	Yes	c	b	Yes	c	c	c	a	c	c	c
1138	Monsing Engti	b	b	b	b	a	Yes	a	b	Yes	c	c	c	b	c	c	c
1139	Longki Chandra	a	a	a	a	a	a	a	a	Yes	c	c	c	a	c	c	c
1140	Longkiram Hanse	a	a	a	Yes	a	a	a	a	Yes	c	c	c	b	c	c	c
1141	Durge Swor Singnor	a	c	Yes	Yes	a	a	c	c	Yes	c	b	c	Yes	c	c	c
1142	Kamal Sing Kro	c	Yes	a	Yes	a	Yes	a	a	Yes	c	c	c	c	c	c	c
1143	Mon Sing Teron	c	b	b	Yes	b	Yes	a	a	Yes	c	c	c	b	c	c	c
1144	Kania Bey	b	b	b	b	b	Yes	b	b	Yes	c	c	c	b	c	c	c
1145	Dilai Bazar	Yes	Yes	Yes	Yes	b	Yes	b	a	Yes	c	c	c	Yes	c	c	b
1146	Dilai Gate	a	c	a	Yes	a	Yes	b	b	Yes	c	c	c	Yes	b	c	c
1147	Lama Basti	a	a	a	Yes	a	Yes	Yes	a	Yes	c	a	c	b	c	c	c
1148	Borlengri	a	a	a	Yes	a	Yes	Yes	a	Yes	c	a	c	Yes	a	c	c

ellaneous facilities (If amenities available code -Yes is given, If not available the distance range code viz; a for < 5 Kms, b for 5-10 Kms and c for 10+ e where facility is available is given).

84	85	86	87	88	89	90	91	92	93	94	95	96	97	Name of Village	Serial Number
c	c	c	c	c	c	c	c	c	c	c	b	c	c	Sairol	1124
c	c	c	c	c	c	c	c	b	b	b	b	Yes	c	Mul Khang	1125
c	c	Yes	c	c	c	c	c	c	c	c	c	c	c	Phaimal (Phaimai)	1126
														Mulram	1127
c	c	c	c	c	c	c	c	c	c	c	c	b	c	Saijang	1128
c	Yes	Yes	c	Yes	c	c	c	c	c	c	c	c	c	Monbahadur 1,2	1129
c	b	Yes	c	b	b	a	b	c	c	c	b	c	c	Amreng Engti	1130
b	b	Yes	b	a	b	a	b	c	c	c	c	c	c	Sarpo Tisso	1131
b	Yes	Yes	b	b	b	b	b	b	b	b	b	b	b	Sarthe Engti	1132
b	b	b	b	a	b	b	b	c	c	a	b	c	c	Kania Teron	1133
c	c	b	Yes	c	c	c	c	c	c	c	c	c	c	P. Vomli	1134
c	b	b	b	c	c	a	a	c	c	c	b	c	c	Khamom Phai	1135
c	Yes	Yes	c	c	c	c	c	c	c	c	c	c	c	Kalam Sing Kramsa	1136
c	Yes	Yes	c	c	c	c	c	c	c	c	c	c	c	Bon Sing	1137
b	b	b	c	b	b	a	b	c	c	c	b	c	c	Monsing Engti	1138
c	a	a	c	a	c	a	c	c	c	c	c	b	c	Longki Chandra	1139
c	a	a	c	a	c	a	a	c	c	c	c	c	c	Longkiram Hanse	1140
b	b	b	a	a	b	a	b	b	b	b	a	c	c	Durge Swor Singnor	1141
c	b	b	c	a	c	c	c	c	c	c	c	c	c	Kamal Sing Kro	1142
c	c	c	c	c	c	c	c	c	c	c	c	b	c	Mon Sing Teron	1143
b	b	b	b	c	b	a	b	b	b	b	b	c	c	Kania Bey	1144
b	Yes	Yes	Yes	c	b	c	b	b	c	c	Yes	Yes	c	Dilai Bazar	1145
c	Yes	Yes	c	Yes	c	c	c	c	c	c	c	c	c	Dilai Gate	1146
a	a	a	a	Yes	a	Yes	a	a	a	a	a	Yes	a	Lama Basti	1147
a	Yes	Yes	a	Yes	a	Yes	a	a	a	a	a	Yes	a	Borlengri	1148

Sr.No.	Name of Village	Availability of electricity (Yes/No)				Land Use								
						Nearest Town	Area under different types of land use decimal place)							
		Power Supply for Domestic Use (ED)	Power Supply for Agricultural Use (EAG)	Power Supply for Commercial Use (EC)	Power Supply for All Uses (EA)	Name	Distance range code i.e. a for < 5 Kms, b for 5-10 Kms and c for 10+ kms .	Forests	Area under Non-agricultural Uses	Barren and Un-cultivable land	Permanent Pastures and Other Grazing Lands	Land Under Miscellaneous Tree Crops etc.	Culturable Waste Land	
98	99	100	101	102	103	104	105	106	107	108	109			
1124	Sairol	No	No	No	No	MANJA	c	0	0	0	0	0	0	
1125	Mul Khang	No	No	No	No	DILAI	c	0	1	2	1	1	1	
1126	Phaimal (Phaimai)	No	No	No	No	BOKAJAN	c	0	8	2	3	2	3	
1127	Mulram					BOKAJAN	c	0	3	2	4	10	2	
1128	Saijang	No	No	No	No	BOKAAJAN	b	0	0	0	2	2	1	
1129	Monbahadur 1,2	No	No	No	No	DIPHU	c	0	5	2	3	2	3	
1130	Amreng Engti	No	No	No	No	DIPHU	c	0	0	0	0	0	0	
1131	Sarpo Tisso	No	No	No	No	DIPHU	c	0	5	0	2	0	3	
1132	Sarthe Engti	Yes	No	No	No	DISPUR	b	0	10	2	1	4	15	
1133	Kania Teron	Yes	No	No	No	DIPHU	c	0	2	0	0	4	0	
1134	P. Vomli	No	No	No	No	BOKAJAN	c	0	5	2	3	2	3	
1135	Khamom Phai	No	No	No	No	BOKAJAN	c	0	2	0	3	0	1	
1136	Kalam Sing Kramsa	Yes	No	No	No	DIPHU	c	0	1	2	3	1	3	
1137	Bon Sing	Yes	No	No	No	BOKAJAN	c	0	5	3	2	1	2	
1138	Monsing Engti	No	No	No	No	DIPHU	c	0	3	0	1	1	0	
1139	Longki Chandra	No	No	No	No	DIPHU	c	0	1	2	1	1	10	
1140	Longkiram Hanse	Yes	No	No	No	DIPHU	c	0	10	0	2	5	3	
1141	Durge Swor Singnor	Yes	No	No	No	BOKAJAN	c	0	2	3	2	3	2	
1142	Kamal Sing Kro	Yes	No	No	No	BOKAJAN	c	0	2	8	0	2	2	
1143	Mon Sing Teron	No	No	No	No	DISPHU	c	0	3	0	0	1	1	
1144	Kania Bey	Yes	No	No	No	DIPHU	c	0	15	2	0	5	3	
1145	Dilai Bazar	Yes	No	No	No	DIPHU	c	0	4	1	0	1	0	
1146	Dilai Gate	Yes	No	No	No	DIPHU	c	30	0	0	0	0	0	
1147	Lama Basti	Yes	No	No	No	DIMAPUR	a	0	8	5	0	10	5	
1148	Borlengri	Yes	No	No	No	DIMAPUR3	a	0	20	40	10	5	20	

Land Use (in hectares rounded up to one										Area irrigated by source (in hectare).			Name of three most important commodities manufactured			Name of Village	Serial Number
Fallow lands other than current fallows	Current Fallows	Net Area Sown	Total Irrigated Land Area	Total Un-irrigated Land Area	Canals (C)	Wells/Tube-wells(W/TW)	Tanks/Lakes(T/L)	Water Falls(WF)	Others(O)	First	Second	Third					
110	111	112	113	114	115	116	117	118	119	120	121	122	2	1			
0	0	8	0	8	0	0	0	0	0					Sairol 1124			
1	1	0	0	0	0	0	0	0	0					Mul Khang 1125			
2	10	0	0	0	0	0	0	0	0					Phaimal (Phaimai) 1126			
2	3	2	0	2	0	0	0	0	0					Mulram 1127			
8	2	5	0	5	0	0	0	0	0					Saijang 1128			
5	10	0	0	0	0	0	0	0	0					Monbahadur 1,2 1129			
0	0	10	0	10	0	0	0	0	0					Amreng Engti 1130			
0	0	0	0	0	0	0	0	0	0					Sarpo Tisso 1131			
0	0	29	0	29	0	0	0	0	0					Sarthe Engti 1132			
0	0	3	0	3	0	0	0	0	0					Kania Teron 1133			
5	10	0	0	0	0	0	0	0	0					P. Vomli 1134			
0	2	0	0	0	0	0	0	0	0					Khamom Phai 1135			
3	3	0	0	0	0	0	0	0	0					Kalam Sing Kramsa 1136			
3	4	0	0	0	0	0	0	0	0					Bon Sing 1137			
1	0	0	0	0	0	0	0	0	0					Monsing Engti 1138			
5	5	0	0	0	0	0	0	0	0					Longki Chandra 1139			
2	3	0	0	0	0	0	0	0	0					Longkiram Hanse 1140			
15	2	3	0	3	0	0	0	0	0					Durge Swor Singnor 1141			
3	2	0	0	0	0	0	0	0	0					Kamal Sing Kro 1142			
0	0	0	0	0	0	0	0	0	0					Mon Sing Teron 1143			
2	3	0	0	0	0	0	0	0	0					Kania Bey 1144			
0	6	0	0	0	0	0	0	0	0					Dilai Bazar 1145			
0	0	0	0	0	0	0	0	0	0					Dilai Gate 1146			
0	2	15	0	15	0	0	0	0	0					Lama Basti 1147			
30	20	55	0	55	0	0	0	0	0					Borlengri 1148			

Sr.No.	Name of Village	Location code no.	Total area of the village (in hectares rounded up to one decimal place)	Total population (2011 census)	Number of households (2011 census)	Number of educational amenities available. (in the village , the distance range code viz; a for 0-5 Kms and c for 10+ kms of nearest place where available is given).									
						Pre-Primary school (PP)	Primary school (P)	Middle school (M)	Secondary School (S)	Senior Secondary school (SS)	Degree college of arts science & commerce (ASC)	Engineering college(EC)	Medical college (MC)	Management institute (MI)	
1	2	3	4	5	6	7	8	9	10	11	12	13	14	15	
1149	Borlengri -II	296131	200	1271	244	a	1	a	1	a	a	c	c	a	
1150	United Borlengri (Sikari Kathaq)	296132	70	0	0										
1151	Diliram Chetri	296133	7	235	44	c	1	a	a	a	c	c	c	c	
1152	Langtibuk	296134	40	564	107	a	1	a	c	c	c	c	c	c	
1153	Buraso Rongphar	296135	10	40	4	a	a	c	c	c	c	c	c	c	
1154	Khoya Bey	296136	30	118	17	a	a	a	c	c	c	c	c	c	
1155	Kangbura	296137	6	0	0										
1156	Lok Bok	296138	30	127	21	c	b	b	c	c	c	c	c	c	
1157	Moiso Killing	296139	25	415	70	b	1	a	b	b	b	c	c	c	
1158	Mon Timung	296140	20	235	38	a	a	a	c	c	c	c	c	c	
1159	Hidipi Bazar	296141	20	354	77	1	1	1	c	c	c	c	c	c	
1160	Chin Thong Engti	296142	30	178	33	1	1	a	b	b	c	c	c	c	
1161	Miji Kro	296143	8	168	30	a	a	a	b	b	c	c	c	c	
1162	Sangmi Hanse	296144	20	112	20	b	b	b	c	c	c	c	c	c	
1163	Hidipi Hal Gaon	296145	10	296	48	c	b	a	b	c	c	c	c	c	
1164	Sar Rongpi	296146	12	90	17	b	b	b	b	b	b	c	c	c	
1165	Hemari Teron	296147	20	108	20	a	1	a	a	a	c	c	c	c	
1166	Bagaram Timung	296148	10	109	20	a	a	a	a	a	c	c	c	c	
1167	Diso Kro	296149	15	479	75	a	1	a	b	b	c	c	c	c	
1168	Chala Kathar	296150	15	222	32	c	1	c	c	c	c	c	c	c	
1169	Ram Bey	296151	12	334	54	a	1	a	a	a	c	c	c	c	
1170	Bonglong Teron	296152	60	284	43	c	1	c	c	c	c	c	c	c	
1171	Kala Killing	296153	20	68	12	c	b	b	c	c	c	c	c	c	
1172	Hemari Bey	296154	20	26	3	c	c	c	c	c	c	c	c	c	
1173	Sing Hanse	296155	18	95	14	c	a	a	b	b	c	c	c	c	

(If not available within for < 5 Kms, b for 5-10 ere facility is					Number of Medical Amenities available. (If not available within the village , the distance range code viz; a for < 5 Kms, b for 5-10 Kms and c for 10+ kms of nearest place where facility is available is given).										Name of Village	Serial Number	
16	17	18	19	20	21	22	23	24	25	26	27	28	29	30	31		
Polytechnic (Pt)	Vocational training school /ITI	Non-formal training centre (NFTC)	Special school for disabled (SSD)	Others (specify)	Community health centre (CHC)	Primary health centre (PHC)	Primary health sub centre (PHS)	Maternity and child welfare centre (MCW)	T.B. clinic (TBC)	Hospital-allopathic (HA)	Hospital-alternative medicine (HO)	Dispensary (D)	Veterinary hospital (VH)	Mobile health clinic (MHC)	Family welfare centre (FWC)		
c	a	a	a	a	a	a	a	a	a	a	a	a	a	a	a	2	Borlengri -II 1149
																	United Borlengri (Sikari Kathaq) 1150
c	c				c	c	c	c	c	c	c	c	c	c	c		Diliram Chetri 1151
c	c	c	c	c	c	c	c	c	c	c	c	c	c	c	c		Langtibuk 1152
c	c	c	c	c	a	a	a	a	c	c	c	c	c	c	c		Buraso Rongphar 1153
c	c	c	c	c	c	c	c	c	c	c	c	c	c	c	c		Khoya Bey 1154
																	Kangbura 1155
c	c	c	c	c	c	a	a	c	c	c	c	c	c	c	c		Lok Bok 1156
c	c	c	c	c	b	b	a	b	b	b	b	b	b	b	b		Moiso Killing 1157
c	c	c	c	c	c	a	a	c	c	c	c	c	c	c	c		Mon Timung 1158
c	c	c	c	c	c	b	c	c	c	c	c	b		c	c		Hidipi Bazar 1159
c	c	c	c	c	c	a	a	c	c	c	c	b	c	c	c		Chin Thong Engti 1160
c	c	c	c	b	a	a	a	b	c	b	b	a	a	b	b		Miji Kro 1161
c	c	c	c	c	c	c	a	c	c	c	c	b	b	b	c		Sangmi Hanse 1162
c	c				a	a	b	b	c	b	b	a	a	a	b		Hidipi Hal Gaon 1163
b	b	b	b	b	b	b	b	b	b	b	b	b	b	b	b		Sar Rongpi 1164
c	c	c	c	c	a	a	a	a	a	a	a	a	a	a	a		Hemari Teron 1165
c	c	c	c	c	a	a	a	a	c	a	a	a	a	a	a		Bagaram Timung 1166
c	c	c	c	c	a	a	a	b	c	c	c	a	a	b	b		Diso Kro 1167
c	c	c	c	c	c	c	c	c	c	c	c	c	c	c	c		Chala Kathar 1168
c	c	c	c	c	a	a	a	a	c	a	a	a	a	a	a		Ram Bey 1169
c	c	c	c	c	c	c	c	c	c	c	c	c	c	c	c		Bonglong Teron 1170
c	c	c	c	c	c	c	b	c	c	b	c	c	c	c	c		Kala Killing 1171
c	c	c	c	c	c	c	c	c	c	c	c	c	c	c	c		Hemari Bey 1172
c	c	c	c	c	a	a	a	a	c	c	c	c	c	c	c		Sing Hanse 1173

Sr.No.	Name of Village	Number of Non-Government Medical Amenities available.							Availability of drinking water - Yes / No							Availability of toilet & others Yes / No				
		Charitable non Govt. hospital/Nursing home.	Medical practitioner with MBBS Degree	Medical practitioner with other degree	Medical practitioner with no degree	Traditional practitioner and faith healer.	Medicine Shop	Others	Tap water (Treated/Untreated)	Well water (Covered / Uncovered well)	Hand Pump	Tube wells / Bore well	Spring	River / Canal	Tank / Pond / Lake	Others	Community toilet including bath.	Community toilet excluding bath.	Rural sanitary mart or sanitary hardware outlet available near the village.	Community bio- gas or recycle of waste for productive use.
1	2	32	33	34	35	36	37	38	39	40	41	42	43	44	45	46	47	48	49	50
1149	Borlengri -II	0	0	0	0	0	1	0	Yes	Yes	Yes	Yes	No	Yes	Yes	No	No	No	No	No
1150	United Borlengri (Sikari Kathaq)																			
1151	Diliram Chetri	0	0	0	0	0	0	0	No	Yes	No	No	No	No	No	No	No	No	No	No
1152	Langtibuk	0	0	0	0	0	0	0	No	Yes	No	No	No	Yes	No	No	No	No	No	No
1153	Buraso Rongphar	0	0	0	0	0	0	0	No	No	No	No	No	Yes	No	No	No	No	No	No
1154	Khoya Bey	0	0	0	0	0	0	0	No	Yes	No	No	No	Yes	No	No	No	No	No	No
1155	Kangbura																			
1156	Lok Bok	0	0	0	0	0	0	0	No	Yes	No	No	No	No	Yes	No	No	No	No	No
1157	Moiso Killing	0	0	0	0	0	0	0	Yes	Yes	No	No	No	No	Yes	No	No	No	No	No
1158	Mon Timung	0	0	0	0	0	0	0	Yes	Yes	No	No	No	Yes	Yes	No	No	No	No	No
1159	Hidipi Bazar	0	0	0	0	0	0	0	Yes	Yes	No	No	No	No	No	No	No	No	No	No
1160	Chin Thong Engti	0	0	0	0	0	0	0	No	Yes	No	No	No	No	No	No	No	No	No	No
1161	Miji Kro	0	0	0	0	0	0	0	No	Yes	No	No	No	No	No	No	No	No	No	No
1162	Sangmi Hanse	0	0	0	0	0	0	0	No	Yes	No	No	No	No	No	No	No	No	No	No
1163	Hidipi Hal Gaon	0	0	0	0	0	0	0	No	Yes	No	Yes	No	No	Yes	No	No	No	No	No
1164	Sar Rongpi	0	0	0	0	0	0	0	No	No	No	No	No	Yes	Yes	No	No	No	No	No
1165	Hemari Teron	0	0	0	0	0	0	0	No	Yes	No	No	No	Yes	No	No	No	No	No	No
1166	Bagaram Timung	0	0	0	0	0	0	0	No	Yes	No	No	No	No	No	No	No	No	No	No
1167	Diso Kro	0	0	0	0	0	0	0	No	Yes	No	No	No	Yes	No	No	No	No	No	No
1168	Chala Kathar	0	0	0	0	0	0	0	No	Yes	No	No	No	No	No	No	No	No	No	No
1169	Ram Bey	0	0	0	0	0	0	0	No	Yes	No	No	No	No	No	No	No	No	No	No
1170	Bonglong Teron	0	0	0	0	0	0	0	No	Yes	No	No	No	No	No	No	No	No	No	No
1171	Kala Killing	0	0	0	0	0	0	0	No	Yes	No	No	No	No	No	No	No	No	No	No
1172	Hemari Bey	0	0	0	0	0	0	0	No	Yes	No	No	No	No	No	No	No	No	No	No
1173	Sing Hanse	0	0	0	0	0	0	0	No	Yes	No	No	No	Yes	No	No	No	No	No	No

Communication and transport facilities (If amenities available code -Yes is given except for Village Pin Code ,If not available within the village , the distance range code viz; a for < 5 Kms, b for 5-10 Kms and c for 10+ kms of nearest place where facility is available is given).																	Name of Village	Serial Number
Post office(PO)	Sub post office (SPO)	Post & Telegraph office (P&TO)	Village Pin Code	Telephones (Land lines)	Public call office (PCO)	Mobile phone coverage	Internet cafes/ Common service centre (CSC)	Private courier facility	Bus service (Public & Private)	Railway stations	Auto/Modified Autos	Taxis and Vans	Tractors	Cycle-pulled rickshaws(Manual & Machine driven)	Carts driven by animals	Sea /River ferry service		
51	52	53	54	55	56	57	58	59	60	61	62	63	64	65	66	67	2	1
a	a	a	782480	a	a	Yes	a	a	a	a	Yes	a	b	a	a	a	Borlengri -II	1149
																	United Borlengri (Sikari Kathaq)	1150
c	a	c		a	a	b	c	c	b		b	b	c	a	c	a	Diliram Chetri	1151
c	c	c		c	c	b	c	a	Yes	c	c	c	c	c	c	c	Langtibuk	1152
a	a	b		b	b	b	c	c	a	b	b	b	c	c	c	c	Buraso Rongphar	1153
c	a	c		a	a	b	c	c	a	c	c	c	c	c	c	c	Khoya Bey	1154
																	Kangbura	1155
c	a	c	782480	c	c	Yes	c	c	c	c	b	c	c	c	c	c	Lok Bok	1156
a	a	b	782480	b	a	Yes	c	c	Yes	b	b	a	b	b	b	c	Moiso Killing	1157
c	a	c		c	c	Yes	c	c	c	c	c	c	c	c	c	c	Mon Timung	1158
c		c	782480	c	c	Yes	c	c	Yes	c	c	c	c	c	c	c	Hidipi Bazar	1159
c	a	c	782480	b	b	a	c	c	b	b	b	b	b	b	b	b	Chin Thong Engti	1160
a	a	b		b	b	a	b	b	a	b	b	b	b	b	b	b	Miji Kro	1161
c	a	c		c	c	Yes	c	c	c	c	c	c	c	c	c	c	Sangmi Hanse	1162
a	b	a	782480	a	b	a	b	b	a	b	b	b	c	c	b	c	Hidipi Hal Gaon	1163
b	b	b		b	b	a	b	b	a	b	b	b	b	b	b	c	Sar Rongpi	1164
a	a	a	782480	a	a	Yes	a	a	a	c	a	a	a	a	a	a	Hemari Teron	1165
a	a	a		a	a	a	a	a	a	a	a	a	a	a	a	a	Bagaram Timung	1166
a	b	c	782480	b	b	Yes	c	c	a	b	b	b	c	c	c	c	Diso Kro	1167
c	c	c	782480	c	c	a	c	c	c	c	c	c	c	c	c	c	Chala Kathar	1168
a	a	a		a	a	a	a	a	a	a	a	a	a	a	a	a	Ram Bey	1169
c	c	c	782480	c	c	Yes	c	c	c	c	c	c	c	c	c	c	Bonglong Teron	1170
c	b	c		c	c	a	c	c	c	c	c	c	c	c	c	c	Kala Killing	1171
c	a	b	782480	c	c	a	c	c	c	c	c	c	b	b	c	c	Hemari Bey	1172
b	b	b	782480	b	b	a	b	b	b	b	b	b	c	c	c	c	Sing Hanse	1173

Sr.No.	Name of Village	Village connected to highways,village roads, banks & credit societies (If amenities available code -Yes is given, If not available within the village , the distance range code viz; a for < 5 Kms, b for 5-10 Kms and c for 10+ kms of nearest place where facility is available is given).												Availability of misc within the village , 1 kms of nearest place			
		Connected to national highway(NH)	Connected to state highway(SH)	Connected to major district road (MDR)	Connected to others district road	Pucca roads	Kutchcha roads	Water bounded macadam(WBM) roads	Navigable waterway (river/canal)(NW)	Footpaths (FP)	Commercial & Co-operative Banks	ATM	Agricultural Credit Societies	Self-Help Group (SHG)	Public distribution system (PDS) shop	Mandis / Regular market	Weekly Haat
1	2	68	69	70	71	72	73	74	75	76	77	78	79	80	81	82	83
1149	Borlengri -II	a	a	a	Yes	a	Yes	Yes	a	Yes	c	a	c	Yes	b	b	b
1150	United Borlengri (Sikari Kathaq)																
1151	Diliram Chetri	a	a	a	Yes	a	Yes	a	b	Yes	c	c	c	b	c	a	a
1152	Langtibuk	a	a	Yes	Yes	b	Yes	b	b	Yes	c	c	c	Yes	c	c	c
1153	Buraso Rongphar	a	a	b	b	a	Yes	a	b	Yes	c	b	c	c	c	c	c
1154	Khoya Bey	a	a	a	Yes	a	a	a	b	Yes	c	c	c	a	a	c	c
1155	Kangbura																
1156	Lok Bok	b	b	b	Yes	b	b	b	b	Yes	c	c	c	c	c	c	b
1157	Moiso Killing	b	Yes	Yes	Yes	b	Yes	c	c	Yes	c	b	c	b	c	c	c
1158	Mon Timung	c	c	a	Yes	a	Yes	a	a	Yes	c	c	c	b	b	a	a
1159	Hidipi Bazar	c	c	Yes	Yes	b	Yes	b	b	Yes	c	c	c	b	c	c	b
1160	Chin Thong Engti	b	b	b	Yes	b	b	b	b	Yes	c	b	c	c	b	b	c
1161	Miji Kro	a	a	a	Yes	a	Yes	b	Yes	Yes	c	b	c	b	c	c	b
1162	Sangmi Hanse	c	c	a	Yes	c	Yes	b	c	Yes	c	c	c	Yes	c	c	b
1163	Hidipi Hal Gaon	a	a	a	Yes	a	Yes	b	Yes	Yes	c	b	c	Yes	c	c	c
1164	Sar Rongpi	a	a	a	a	a	Yes	b	b	Yes	c	b	c	Yes	a	a	a
1165	Hemari Teron	c	b	b	Yes	a	a	a	a	Yes	b	a	b	b	b	b	b
1166	Bagaram Timung	a	a	a	Yes	a	a	a	a	Yes	c	a	b	Yes	Yes	b	Yes
1167	Diso Kro	a	a	a	Yes	a	Yes	a	a	Yes	c	b	c	b	c	c	c
1168	Chala Kathar	c	c	c	Yes	c	Yes	c	c	Yes	c	c	c	b	b	b	b
1169	Ram Bey	a	a	a	Yes	c	Yes	a	a	Yes	c	a	c	b	c	c	c
1170	Bonglong Teron	c	c	c	Yes	c	Yes	c	c	Yes	c	c	c	Yes	c	c	c
1171	Kala Killing	c	c	c	c	b	b	b	b	Yes	c	c	c	Yes	Yes	c	Yes
1172	Hemari Bey	c	c	b	b	c	c	c	b	Yes	c	c	c	b	c	c	c
1173	Sing Hanse	a	a	a	b	a	Yes	c	b	Yes	c	b	c	b	c	c	c

ellaneous facilities (If amenities available code -Yes is given, If not available the distance range code viz; a for < 5 Kms, b for 5-10 Kms and c for 10+ e where facility is available is given).

84	85	86	87	88	89	90	91	92	93	94	95	96	97	Name of Village	Serial Number
a	a	Yes	a	Yes	a	Yes	a	a	a	a	a	Yes	a	Borlengri -II	1149
														United Borlengri (Sikari Kathaq)	1150
c	c	Yes	c	c	a	c	a	a	a	a	a	c	c	Diliram Chetri	1151
c	c	Yes	c	Yes	c	c	c	c	c	c	c	c	c	Langtibuk	1152
b	c	b	b	c	b	a	b	b	b	b	a	b	b	Buraso Rongphar	1153
c	c	c	c	b	c	c	c	c	c	c	c	c	c	Khoya Bey	1154
														Kangbura	1155
c	c	b	c	a	c	a	a	c	c	c	c	c	c	Lok Bok	1156
b	a	a	a	b	c	a	a	c	c	c	b	b	b	Moiso Killing	1157
c	a	b	c	b	c	a	c	c	c	c	c	c	c	Mon Timung	1158
c	Yes	Yes	c	b	c	c	c	c	c	c	c	c	c	Hidipi Bazar	1159
b	Yes	Yes	c	b	b	c	c	c	c	c	c	c	c	Chin Thong Engti	1160
b	a	a	b	a	b	a	b	b	b	b	Yes	b	b	Miji Kro	1161
c	b	b	c	a	c	c	c	c	c	c	c	c	c	Sangmi Hanse	1162
a	a	b	b	a	b	b	b	b	b	b	a	c	a	Hidipi Hal Gaon	1163
b	b	b	b	a	b	b	b	b	b	b	b	c	b	Sar Rongpi	1164
a	a	Yes	a	a	a	a	a	a	a	a	a	a	a	Hemari Teron	1165
a	a	a	a	a	a	a	a	a	a	a	a	b	a	Bagaram Timung	1166
a	b	a	b	Yes	b	a	b	b	b	b	a	Yes	b	Diso Kro	1167
c	c	Yes	c	c	c	c	c	c	c	c	c	c	c	Chala Kathar	1168
a	c	a	a	b	a	a	a	a	a	a	a	a	a	Ram Bey	1169
c	c	Yes	c	b	c	c	c	c	c	c	c	c	c	Bonglong Teron	1170
c	c	c	c	a	b	b	b	b	b	b	b	c	c	Kala Killing	1171
c	c	c	c	c	b	b	c	c	c	c	c	c	c	Hemari Bey	1172
b	c	b	b	b	b	a	b	b	b	b	b	c	c	Sing Hanse	1173

Sr.No.	Name of Village	Availability of electricity (Yes/No)				Land Use								
						Nearest Town		Area under different types of land use decimal place)						
		Power Supply for Domestic Use (ED)	Power Supply for Agricultural Use (EAG)	Power Supply for Commercial Use (EC)	Power Supply for All Uses (EA)	Name	Distance range code i.e. a for < 5 Kms, b for 5-10 Kms and c for 10+ kms .	Forests	Area under Non-agricultural Uses	Barren and Un-cultivable land	Permanent Pastures and Other Grazing Lands	Land Under Miscellaneous Tree Crops etc.	Culturable Waste Land	
98	99	100	101	102	103	104	105	106	107	108	109			
1149	Borlengri -II	Yes	No	No	No	DIMAPUR	a	0	80	40	20	10	15	
1150	United Borlengri (Sikari Kathaq)							0	10	15	0	0	5	
1151	Diliram Chetri	No	No	No	No			0	0	0	0	0	0	
1152	Langtibuk	No	No	No	No	DIPHU	c	0	8	1	2	10	5	
1153	Buraso Rongphar	No	No	No	No	BOKAJAN	b	0	6	0	2	1	1	
1154	Khoya Bey	No	No	No	No	DIPHU	c	0	8	2	5	3	2	
1155	Kangbura					DIPHU	c	0	3	0	1	1	1	
1156	Lok Bok	Yes	No	No	No	DIPHU	c	0	5	2	3	5	3	
1157	Moiso Killing	Yes	No	No	No	BOKAJAN	b	0	3	3	2	2	5	
1158	Mon Timung	Yes	No	No	No	BOKAJAN	c	0	2	1	2	3	2	
1159	Hidipi Bazar	Yes	No	No	No	BOKAJAN	c	0	5	3	2	3	2	
1160	Chin Thong Engti	Yes	No	No	No	BOKAJA	c	0	5	3	2	5	3	
1161	Miji Kro	No	No	No	No	BOKAJAN	b	0	3	0	2	1	1	
1162	Sangmi Hanse	Yes	No	No	No	DIPHU	c	0	4	1	3	2	5	
1163	Hidipi Hal Gaon	No	No	No	No			0	0	0	0	0	0	
1164	Sar Rongpi	No	No	No	No	DIMAPUR	b	6	0	3	2	1	0	
1165	Hemari Teron	Yes	No	No	No	BOKAJAN	a	0	2	2	2	2	1	
1166	Bagaram Timung	No	No	No	No	BOKAJAN	a	0	1	1	1	1	2	
1167	Diso Kro	Yes	No	No	No	BOKAJAN	b	0	6	0	3	3	3	
1168	Chala Kathar	No	No	No	No	BOKAJAN	c	0	2	3	2	4	1	
1169	Ram Bey	No	No	No	No	BOKAJAN	a	0	1	1	1	2	1	
1170	Bonglong Teron	Yes	No	No	No	BOKAJAN	c	5	10	5	10	5	5	
1171	Kala Killing	No	No	No	No	BOKAJAN	c	0	1	1	1	1	2	
1172	Hemari Bey	No	No	No	No	BOKAJAN	c	0	2	2	2	6	2	
1173	Sing Hanse	No	No	No	No	BOKAJAN	b	0	8	0	2	2	2	

Land Use (in hectares rounded up to one										Area irrigated by source (in hectare).			Name of three most important commodities manufactured	Name of Village	Serial Number
Fallow lands other than current fallows	Current Fallows	Net Area Sown	Total Irrigated Land Area	Total Un-irrigated Land Area	Canals (C)	Wells/Tube-wells(W/TW)	Tanks/Lakes(T/L)	Water Falls(WF)	Others(O)	First	Second	Third			
110	111	112	113	114	115	116	117	118	119	120	121	122	2	1	
0	5	30	0	30	0	0	0	0	0				Borlengri -II	1149	
0	10	30	0	30	0	0	0	0	0				United Borlengri (Sikari Kathaq)	1150	
0	0	7	0	7	0	0	0	0	0				Diliram Chetri	1151	
10	4	0	0	0	0	0	0	0	0				Langtibuk	1152	
0	0	0	0	0	0	0	0	0	0				Buraso Rongphar	1153	
5	5	0	0	0	0	0	0	0	0				Khoya Bey	1154	
0	0	0	0	0	0	0	0	0	0				Kangbura	1155	
2	10	0	0	0	0	0	0	0	0				Lok Bok	1156	
5	2	3	0	3	0	0	0	0	0				Moiso Killing	1157	
5	5	0	0	0	0	0	0	0	0				Mon Timung	1158	
3	2	0	0	0	0	0	0	0	0				Hidipi Bazar	1159	
2	10	0	0	0	0	0	0	0	0				Chin Thong Engti	1160	
1	0	0	0	0	0	0	0	0	0				Miji Kro	1161	
2	3	0	0	0	0	0	0	0	0				Sangmi Hanse	1162	
0	0	10	0	10	0	0	0	0	0				Hidipi Hal Gaon	1163	
0	0	0	0	0	0	0	0	0	0				Sar Rongpi	1164	
1	2	8	1	7	0	1	0	0	0				Hemari Teron	1165	
2	2	0	0	0	0	0	0	0	0				Bagaram Timung	1166	
0	0	0	0	0	0	0	0	0	0				Diso Kro	1167	
2	1	0	0	0	0	0	0	0	0				Chala Kathar	1168	
2	2	2	0	2	0	0	0	0	0				Ram Bey	1169	
10	0	10	0	10	0	0	0	0	0				Bonglong Teron	1170	
2	2	10	0	10	0	0	0	0	0				Kala Killing	1171	
2	2	2	0	2	0	0	0	0	0				Hemari Bey	1172	
2	2	0	0	0	0	0	0	0	0				Sing Hanse	1173	

Sr.No.	Name of Village	Location code no.	Total area of the village (in hectares rounded up to one decimal place)	Total population (2011 census)	Number of households (2011 census)	Number of educational amenities available. (in the village , the distance range code viz; a for 0-5 Kms and c for 10+ kms of nearest place where available is given).									
						Pre-Primary school (PP)	Primary school (P)	Middle school (M)	Secondary School (S)	Senior Secondary school (SS)	Degree college of arts science & commerce (ASC)	Engineering college(EC)	Medical college (MC)	Management institute (MI)	
1	2	3	4	5	6	7	8	9	10	11	12	13	14	15	
1174	Moniram Tisso	296156	12	54	5	c	c	c	c	c	c	c	c	c	
1175	Longki Tisso	296157	10	184	29	c	b	b	b	b	c	c	c	c	
1176	Ang Jok Bey	296158	10	78	15	c	c	c	c	c	c	c	c	c	
1177	Pairam Engti	296159	10	207	37	c	b	b	c	c	c	c	c	c	
1178	Merja Terang	296160	10	46	7	c	b	b	c	c	c	c	c	c	
1179	Langtuk Kramsa	296161	66	117	20	c	1	b	b	b	b	c	c	b	
1180	Dikrut	296162	20	30	5	c	1	a	b	b	c	c	c	c	
1181	Barmanthi 1,2	296163	29	1023	196	c	1	a	a	a	a	c	c	c	
1182	Kawaram Taro	296164	70	755	155	c	1	b	b	b	c	c	c	b	
1183	Chinthong	296165	26	338	62	c	1	b	b	b	c	c	c	c	
1184	Gurial Dubi 1,2,3	296166	53	817	165	c	1	1	1	c	c	c	c	c	
1185	Matipul 1,2	296167	80	1228	230	c	1	a	a	a	c	c	c	c	
1186	Khat Khati Pacca Field	296168	166	1606	277	c	1	2	b	b	c	c	c	b	
1187	Khat Khati Tila Bosti	296169	147	3195	590	1	2	3	b	a	c	c	c	c	
1188	Laharijan Bazar 1,2	296170	40	1189	256	c	1	a	a	a	a	c	c	a	
1189	Laharijan Basti	296171	53	1658	285	c	1	a	a	a	c	c	c	c	
1190	Nihang	296172	25	111	20	c	c	a	b	b	c	c	c	c	
1191	Bandhipur	296173	27	313	60	c	1	a	a	a	c	c	c	c	
1192	Mon Tisso Gaon	296174	10	230	44	c	b	c	c	c	c	c	c	c	
1193	Kara Gaon	296175	50	195	34	c	1	a	a	a	c	c	c	a	
1194	Long Kathar	296176	60	220	38	c	a	a	a	a	c	c	c	a	
1195	Gautam Basti	296177	80	1208	232	a	1	a	1	b	b	c	c	c	
1196	Kania Engleng	296178	20	190	38	c	b	a	b	c	c	c	c	c	
1197	Longgari Bagan (Laharijan)	296179	40	455	94	c	1	a	a	a	c	c	c	a	
1198	Mon Basti 1,2	296180	200	891	194	c	1	a	a	a	a	c	c	a	

(If not available within for < 5 Kms, b for 5-10 ere facility is					Number of Medical Amenities available. (If not available within the village , the distance range code viz; a for < 5 Kms, b for 5-10 Kms and c for 10+ kms of nearest place where facility is available is given).											Name of Village	Serial Number
Polytechnic (Pt)	Vocational training school /ITI	Non-formal training centre (NFTC)	Special school for disabled (SSD)	Others (specify)	Community health centre (CHC)	Primary health centre (PHC)	Primary health sub centre (PHS)	Maternity and child welfare centre (MCW)	T.B. clinic (TBC)	Hospital-allopathic (HA)	Hospital-alternative medicine (HO)	Dispensary (D)	Veterinary hospital (VH)	Mobile health clinic (MHC)	Family welfare centre (FWC)		
16	17	18	19	20	21	22	23	24	25	26	27	28	29	30	31	2	1
c	c	c	c	c	c	c	c	c	c	c	c	c	c	c	c	Moniram Tisso	1174
c	c	c	c	c	b	b	b	b	c	b	b	b	b	b	b	Longki Tisso	1175
c	c	c	c	c	c	c	c	c	c	c	c	c	c	c	c	Ang Jok Bey	1176
c	c	c	c	c	c	c	b	c	c	c	c	c	c	c	c	Pairam Engti	1177
c	c	c	c	c	c	c	b	c	c	c	c	c	c	c	c	Merja Terang	1178
c	b	b	b	b	b	b	b	b	b	b	b	b	b	b	b	Langtuk Kramsa	1179
c	c	c	c	c	b	b	b	b	c	b	b	b	b	b	b	Dikrut	1180
c	c	c	c	c	a	a	a	a	a	a	a	a	a	a	a	Barmanthi 1,2	1181
c	b	b	b	b	b	b	b	b	b	b	b	b	b	b	b	Kawaram Taro	1182
c	c	c	c	c	b	b	b	a	b	b	b	b	c	b	c	Chinthong	1183
c	c	c	c	c	a	a	a	c	c	c	a	a	a	a	a	Gurial Dubi 1,2,3	1184
c	c	c	c	c	b	b	b	b	b	b	b	b	b	b	b	Matipul 1,2	1185
c	b	b	b	b	b	b	b	b	b	b	b	b	b	b	b	Khat Khati Pacca Field	1186
c	c	c	c		a	a	a	a	a	a	a	a	a	a	a	Khat Khati Tila Bosti	1187
c	a	a	a	a	a	a	a	a	a	a	a	a	a	a	a	Laharijan Bazar 1,2	1188
c	a	a	a	a	a	a	a	a	a	a	a	a	a	a	a	Laharijan Basti	1189
c	c	c	c	c	b	b	b	b	b	b	b	b	b	b	b	Nihang	1190
c	c	c	c	c	a	a	a	a	a	a	a	a	a	a	a	Bandhipur	1191
c	c	c	c	c	b	b	b	c	c	c	c	b	b	b	b	Mon Tisso Gaon	1192
a	a	a	a	a	a	a	a	a	a	a	a	a	a	a	a	Kara Gaon	1193
a	a	a	a	a	a	a	a	a	a	a	a	a	a	a	a	Long Kathar	1194
b	b	b	b	b	a	b	b	b	b	b	b	b	b	b	b	Gautam Basti	1195
c	c	c	c	c	c	c	c	c	c	c	c	c	c	c	c	Kania Engleng	1196
c	a	a	a	a	a	a	a	a	a	a	a	a	a	a	a	Longgari Bagan (Laharijan)	1197
c	a	a	a	a	a	a	a	a	a	a	a	a	a	a	a	Mon Basti 1,2	1198

Sr.No.	Name of Village	Number of Non-Government Medical Amenities available.							Availability of drinking water - Yes / No							Availability of toilet & others Yes / No				
		Charitable non Govt. hospital/Nursing home.	Medical practitioner with MBBS Degree	Medical practitioner with other degree	Medical practitioner with no degree	Traditional practitioner and faith healer.	Medicine Shop	Others	Tap water (Treated/Untreated)	Well water (Covered / Uncovered well)	Hand Pump	Tube wells / Bore well	Spring	River / Canal	Tank / Pond / Lake	Others	Community toilet including bath.	Community toilet excluding bath.	Rural sanitary mart or sanitary hardware outlet available near the village.	Community bio- gas or recycle of waste for productive use.
1	2	32	33	34	35	36	37	38	39	40	41	42	43	44	45	46	47	48	49	50
1174	Moniram Tisso	0	0	0	0	0	0	0	No	Yes	No	No	No	Yes	No	No	No	No	No	No
1175	Longki Tisso	0	0	0	0	0	0	0	Yes	Yes	No	No	Yes	No	No	No	No	No	No	No
1176	Ang Jok Bey	0	0	0	0	0	0	0	No	Yes	No	No	No	No	No	No	No	No	No	No
1177	Pairam Engti	0	0	0	0	0	0	0	No	Yes	No	No	No	No	No	No	No	No	No	No
1178	Merja Terang	0	0	0	0	0	0	0	No	Yes	No	No	No	No	No	No	No	No	No	No
1179	Langtuk Kramsa	0	0	0	0	0	0	0	No	Yes	No	No	No	No	Yes	No	No	No	No	No
1180	Dikrut	0	0	0	0	0	0	0	No	No	No	No	No	No	Yes	No	No	No	No	No
1181	Barmanthi 1,2	0	0	0	0	0	1	0	Yes	Yes	Yes	No	Yes	No	Yes	No	No	No	No	No
1182	Kawaram Taro	0	0	0	0	0	0	0	No	Yes	No	Yes	No	No	Yes	No	No	No	No	No
1183	Chinthong	0	0	0	0	0	0	0	No	No	No	No	No	No	Yes	No	No	No	No	No
1184	Gurial Dubi 1,2,3	0	0	0	0	0	0	0	No	Yes	Yes	No	No	No	No	No	No	No	No	No
1185	Matipul 1,2	0	0	0	0	0	1	0	No	Yes	Yes	Yes	No	No	Yes	No	No	No	No	No
1186	Khat Khati Pacca Field	0	0	0	0	0	1	0	No	Yes	Yes	Yes	No	No	Yes	No	No	No	No	No
1187	Khat Khati Tila Bosti	0	0	0	0	0	1	0	Yes	Yes	Yes	Yes	No	No	Yes	No	No	No	No	Yes
1188	Laharijan Bazar 1,2	0	0	0	0	0	1	0	Yes	Yes	Yes	Yes	No	No	No	No	No	No	No	No
1189	Laharijan Basti	0	0	0	0	0	1	0	Yes	Yes	Yes	Yes	No	No	No	No	No	No	No	No
1190	Nihang	0	0	0	0	0	0	0	No	Yes	No	No	No	Yes	Yes	No	No	No	No	No
1191	Bandhipur	0	0	0	0	0	0	0	No	Yes	No	No	No	Yes	Yes	No	No	No	No	No
1192	Mon Tisso Gaon	0	0	0	0	0	0	0	No	Yes	No	No	No	No	No	No	No	No	No	No
1193	Kara Gaon	0	0	0	0	0	0	0	No	Yes	Yes	No	No	No	No	No	No	No	No	No
1194	Long Kathar	0	0	0	0	0	0	0	No	Yes	No	No	No	No	No	No	No	No	No	No
1195	Gautam Basti	0	0	0	0	0	1	0	Yes	Yes	No	Yes	No	No	No	No	No	No	No	No
1196	Kania Engleng	0	0	0	0	0	0	0	No	Yes	Yes	No	No	No	No	No	No	No	No	No
1197	Longgari Bagan (Laharijan)	0	0	0	0	0	0	0	Yes	Yes	No	No	No	No	No	No	No	No	No	No
1198	Mon Basti 1,2	0	0	0	0	0	0	0	Yes	Yes	No	No	No	No	No	No	No	No	No	No

Communication and transport facilities (If amenities available code -Yes is given except for Village Pin Code ,If not available within the village , the distance range code viz; a for < 5 Kms, b for 5-10 Kms and c for 10+ kms of nearest place where facility is available is given).																	Name of Village	Serial Number
Post office(PO)	Sub post office (SPO)	Post & Telegraph office (P&TO)	Village Pin Code	Telephones (Land lines)	Public call office (PCO)	Mobile phone coverage	Internet cafes/ Common service centre (CSC)	Private courier facility	Bus service (Public & Private)	Railway stations	Auto/Modified Autos	Taxis and Vans	Tractors	Cycle-pulled rickshaws(Manual & Machine driven)	Carts driven by animals	Sea /River ferry service		
51	52	53	54	55	56	57	58	59	60	61	62	63	64	65	66	67	2	1
c	c	c	782480	c	c	Yes	c	c	c	c	c	c	c	c	c	c	Moniram Tisso	1174
b	b	b	782480	b	b	b	b	b	b	b	b	b	b	b	b	b	Longki Tisso	1175
c	c	c	782480	c	b	c	c	c	c	c	c	c	c	c	c	c	Ang Jok Bey	1176
c	b	b	782480	b	b	b	c	c	c	c	c	c	c	c	c	c	Pairam Engti	1177
c	b	c		a	b	a	c	c	c	c	c	c	c	c	c	c	Merja Terang	1178
b	b	b	782480	b	b	b	b	b	b	b	b	b	b	c	b	b	Langtuk Kramsa	1179
a	b	b		b	b	c	b	c	b	b	b	b	c	c	a	c	Dikrut	1180
a	a	a	782480	a	a	Yes	a	a	a	a	Yes	a	a	a	a	a	Barmanthi 1,2	1181
b	b	b	782480	b	b	Yes	b	b	b	b	b	b	b	b	b	b	Kawaram Taro	1182
a	b	b		c	b	c	c	c	b	b	b	b	a	b	c	c	Chinthong	1183
a	a	a	782480	a	a	Yes	a	a	a	a	a	a	a	a	a	a	Gurial Dubi 1,2,3	1184
b	c	b	782480	b	b	Yes	b	b	b	b	Yes	b	b	b	b	b	Matipul 1,2	1185
b	b	b	782480	b	a	Yes	b	b	b	b	Yes	b	b	b	b	b	Khat Khati Pacca Field	1186
Yes	a	a	782480	Yes	Yes	Yes	a	a	Yes	Yes	Yes	Yes	c	c	Yes	c	Khat Khati Tila Bosti	1187
a	Yes	a	782480	a	a	Yes	a	a	Yes	a	a	a	b	Yes	Yes	a	Laharijan Bazar 1,2	1188
a	a	a	782480	a	a	a	Yes	a	Yes	a	a	a	a	a	a	a	Laharijan Basti	1189
b	b	b	782480	b	b	Yes	c	c	b	b	c	b	b	b	b	c	Nihang	1190
a	a	a	782480	a	a	a	c	c	a	b	a	a	a	a	a	a	Bandhipur	1191
b	b	c		b	c	a	c	c	b	b	b	b	c	c	c	c	Mon Tisso Gaon	1192
a	a	a	782480	a	a	Yes	a	a	a	a	a	a	a	a	a	a	Kara Gaon	1193
a	a	a	782480	a	a	a	a	a	a	a	a	a	a	a	a	a	Long Kathar	1194
a	Yes	a	782480	a	a	Yes	b	b	a	a	Yes	a	a	a	b	b	Gautam Basti	1195
c	b	c		b	b	a	c	c	c	c	c	b	b	b	b	b	Kania Englung	1196
a	a	a	782480	a	a	Yes	a	a	a	a	a	a	a	a	a	a	Longgari Bagan (Laharijan)	1197
a	a	a	782480	a	a	a	a	a	a	a	a	a	a	a	a	a	Mon Basti 1,2	1198

Sr.No.	Name of Village	Village connected to highways,village roads, banks & credit societies (If amenities available code -Yes is given, If not available within the village , the distance range code viz; a for < 5 Kms, b for 5-10 Kms and c for 10+ kms of nearest place where facility is available is given).												Availability of misc within the village , 1 kms of nearest place			
		Connected to national highway(NH)	Connected to state highway(SH)	Connected to major district road (MDR)	Connected to others district road	Pucca roads	Kutchcha roads	Water bounded macadam(WBM) roads	Navigable waterway (river/canal)(NW)	Footpaths (FP)	Commercial & Co-operative Banks	ATM	Agricultural Credit Societies	Self-Help Group (SHG)	Public distribution system (PDS) shop	Mandis / Regular market	Weekly Haat
1	2	68	69	70	71	72	73	74	75	76	77	78	79	80	81	82	83
1174	Moniram Tisso	c	c	c	c	c	Yes	c	c	Yes	c	c	c	Yes	c	c	c
1175	Longki Tisso	b	b	b	Yes	b	b	b	b	Yes	c	b	c	b	c	c	b
1176	Ang Jok Bey	b	b	b	b	b	Yes	b	c	Yes	c	c	c	b	c	c	c
1177	Pairam Engti	c	c	c	Yes	b	Yes	b	b	Yes	c	c	c	Yes	c	c	c
1178	Merja Terang	c	c	c	c	b	b	b	b	Yes	c	c	c	b	c	c	b
1179	Langtuk Kramsa	c	c	b	Yes	b	Yes	b	b	Yes	c	b	c	b	c	c	b
1180	Dikrut	b	b	b	b	a	Yes	b	b	Yes	c	b	c	b	c	c	b
1181	Barmanthi 1,2	a	a	b	Yes	a	Yes	Yes	b	Yes	c	a	c	Yes	c	c	b
1182	Kawaram Taro	b	b	b	Yes	b	Yes	b	b	Yes	c	b	c	c	c	c	c
1183	Chinthong	a	a	b	Yes	a	Yes	b	b	Yes	c	a	c	b	c	c	b
1184	Gurial Dubi 1,2,3	a	a	a	Yes	a	Yes	a	a	Yes	c	a	c	Yes	c	c	c
1185	Matipul 1,2	b	b	b	Yes	b	Yes	Yes	b	Yes	c	b	c	Yes	Yes	c	Yes
1186	Khat Khati Pacca Field	a	a	a	Yes	a	Yes	Yes	b	Yes	c	b	c	Yes	Yes	c	Yes
1187	Khat Khati Tila Bosti	Yes	Yes	Yes	Yes	Yes	Yes	Yes	c	Yes	c	a	c	Yes	Yes	c	Yes
1188	Laharijan Bazar 1,2	Yes	Yes	Yes	Yes	b	Yes	Yes	a	Yes	c	a	c	b	c	b	b
1189	Laharijan Basti	a	a	a	Yes	Yes	Yes	Yes	a	Yes	c	a	c	Yes	Yes	c	Yes
1190	Nihang	b	b	b	Yes	b	Yes	a	a	Yes	c	b	c	c	c	c	b
1191	Bandhipur	a	a	a	Yes	a	Yes	c	b	Yes	c	a	c	b	c	c	b
1192	Mon Tisso Gaon	b	b	b	Yes	b	Yes	c	c	Yes	c	c	c	Yes	Yes	c	Yes
1193	Kara Gaon	a	a	a	Yes	a	Yes	a	a	Yes	c	a	c	c	c	b	c
1194	Long Kathar	a	Yes	a	Yes	a	Yes	a	a	Yes	c	a	c	c	c	c	b
1195	Gautam Basti	a	a	a	Yes	a	Yes	Yes	a	Yes	c	a	c	Yes	c	c	b
1196	Kania Engleng	b	b	a	Yes	b	b	b	b	Yes	c	c	c	b	b	b	b
1197	Longgari Bagan (Laharijan)	a	a	a	Yes	a	Yes	a	a	Yes	c	a	c	b	c	c	b
1198	Mon Basti 1,2	b	a	a	Yes	a	Yes	a	a	Yes	c	a	c	Yes	Yes	c	Yes

ellaneous facilities (If amenities available code -Yes is given, If not available the distance range code viz; a for < 5 Kms, b for 5-10 Kms and c for 10+ e where facility is available is given).

84	85	86	87	88	89	90	91	92	93	94	95	96	97	Name of Village	Serial Number
c	c	b	c	b	c	c	c	c	c	c	c	c	c	Moniram Tisso	1174
b	b	b	b	b	b	b	b	b	b	b	b	b	b	Longki Tisso	1175
c	c	b	c	c	c	c	c	c	c	c	c	c	c	Ang Jok Bey	1176
c	b	b	c	b	c	c	c	c	c	c	b	c	c	Pairam Engti	1177
c	b	c	c	b	c	c	c	c	c	c	b	c	c	Merja Terang	1178
b	b	Yes	b	b	b	b	b	b	b	b	b	b	b	Langtuk Kramsa	1179
b	a	Yes	b	c	b	b	b	b	b	b	b	b	b	Dikrut	1180
a	a	Yes	a	Yes	a	Yes	a	c	c	c	a	Yes	a	Barmanthi 1,2	1181
b	a	b	b	Yes	b	b	b	b	b	b	b	Yes	b	Kawaram Taro	1182
b	b	Yes	b	b	b	b	b	b	b	a	b	c	c	Chinthong	1183
a	b	Yes	a	Yes	a	Yes	a	a	a	a	a	Yes	a	Gurial Dubi 1,2,3	1184
b	a	Yes	a	Yes	b	Yes	b	b	b	b	b	Yes	b	Matipul 1,2	1185
b	a	Yes	b	Yes	b	Yes	b	b	b	b	b	Yes	b	Khat Khati Pacca Field	1186
c	a	Yes	c	Yes	c	Yes	c	c	c	c	a	Yes	c	Khat Khati Tila Bosti	1187
a	a	Yes	a	Yes	a	Yes	a	a	a	a	Yes	Yes	b	Laharijan Bazar 1,2	1188
a	a	Yes	a	Yes	a	Yes	a	a	a	a	a	Yes	a	Laharijan Basti	1189
b	b	b	b	b	b	b	b	b	c	c	b	b	b	Nihang	1190
a	a	a	a	a	a	a	a	c	c	c	b	b	b	Bandhipur	1191
b	b	c	c	c	b	b	b	c	a	c	b	b	c	Mon Tisso Gaon	1192
a	a	Yes	a	a	a	a	a	a	a	a	a	a	a	Kara Gaon	1193
a	a	a	a	a	a	a	a	a	a	a	a	a	a	Long Kathar	1194
a	a	Yes	a	Yes	a	Yes	a	a	a	a	a	Yes	b	Gautam Basti	1195
b	b	c	b	c	a	c	c	c	c	c	c	b	c	Kania Engleng	1196
a	a	a	a	Yes	a	c	a	a	a	a	a	a	a	Longgari Bagan (Laharijan)	1197
a	a	a	a	Yes	a	Yes	a	a	a	a	a	Yes	a	Mon Basti 1,2	1198

Sr.No.	Name of Village	Availability of electricity (Yes/No)				Land Use								
						Nearest Town	Area under different types of land use decimal place)							
		Power Supply for Domestic Use (ED)	Power Supply for Agricultural Use (EAG)	Power Supply for Commercial Use (EC)	Power Supply for All Uses (EA)	Name	Distance range code i.e. a for < 5 Kms, b for 5-10 Kms and c for 10+ kms .	Forests	Area under Non-agricultural Uses	Barren and Un-cultivable land	Permanent Pastures and Other Grazing Lands	Land Under Miscellaneous Tree Crops etc.	Culturable Waste Land	
1	2	98	99	100	101	102	103	104	105	106	107	108	109	
1174	Moniram Tisso	Yes	No	No	No	BOKAJAN	c	0	2	3	3	2	1	
1175	Longki Tisso	No	No	No	No	BOKAJAN	b	0	1	1	1	1	2	
1176	Ang Jok Bey	Yes	No	No	No	BOKAJAN	c	0	2	2	1	2	1	
1177	Pairam Engti	No	No	No	No	BOKAJAN	c	0	1	1	1	1	2	
1178	Merja Terang	No	No	No	No	BOKAJAN	c	0	1	1	1	1	2	
1179	Langtuk Kramsa	No	No	No	No	HIDIPI	b	3	3	10	5	10	10	
1180	Dikrut	No	No	No	No	BOKAJAN	b	0	8	1	0	4	4	
1181	Barmanthi 1,2	Yes	No	No	No	BOKAJAN	a	0	2	4	3	6	7	
1182	Kawaram Taro	Yes	No	No	No	DIMAPUR	b	5	10	10	10	10	5	
1183	Chinthong	No	No	No	No	BOKAJAN	c	2	2	2	2	2	2	
1184	Gurial Dubi 1,2,3	Yes	No	No	No	BOKAJAN	a	0	10	10	5	5	5	
1185	Matipul 1,2	Yes	No	No	No	BOKAJAN	b	1	10	20	9	10	5	
1186	Khat Khati Pacca Field	Yes	No	No	No	DIMAPUR	b	5	20	5	60	20	10	
1187	Khat Khati Tila Bosti	Yes	No	No	No	BOJAKAN	b	0	40	30	27	10	10	
1188	Laharijan Bazar 1,2	Yes	No	No	No	DIMAPUR	a	0	10	10	3	2	0	
1189	Laharijan Basti	Yes	No	No	No	DIMAPUR	a	0	0	20	10	5	5	
1190	Nihang	Yes	No	No	No	BOKAJAN	b	0	4	2	3	3	4	
1191	Bandhipur	No	No	No	No	BOKAJAN	a	0	2	4	6	4	2	
1192	Mon Tisso Gaon	No	No	No	No	BOKAJAN	c	0	6	0	2	0	2	
1193	Kara Gaon	Yes	No	No	No	DIMAPUR	a	0	5	10	5	0	5	
1194	Long Kathar	Yes	No	No	No	DIMAPUR	a	5	10	5	10	5	10	
1195	Gautam Basti	Yes	No	No	No	BOKAJAN	a	0	10	20	5	15	5	
1196	Kania Engleng	No	No	No	No	DIPHU	c	0	3	2	5	2	3	
1197	Longgari Bagan (Laharijan)	Yes	No	No	No	DIMAPUR	a	0	5	0	15	15	0	
1198	Mon Basti 1,2	Yes	No	No	No	DIMAPUR	a	0	20	15	30	90	10	

Land Use (in hectares rounded up to one										Name of three most important commodities manufactured			Name of Village	Serial Number
Area irrigated by source (in hectare).										First	Second	Third		
Fallow lands other than current fallows	Current Fallows	Net Area Sown	Total Irrigated Land Area	Total Un-irrigated Land Area	Canals (C)	Wells/Tube-wells(W/TW)	Tanks/Lakes(T/L)	Water Falls(WF)	Others(O)	First	Second	Third		
110	111	112	113	114	115	116	117	118	119	120	121	122	2	1
1	0	0	0	0	0	0	0	0	0				Moniram Tisso	1174
2	2	0	0	0	0	0	0	0	0				Longki Tisso	1175
1	1	0	0	0	0	0	0	0	0				Ang Jok Bey	1176
2	2	0	0	0	0	0	0	0	0				Pairam Engti	1177
2	2	0	0	0	0	0	0	0	0				Merja Terang	1178
5	5	15	0	15	0	0	0	0	0				Langtuk Kramsa	1179
3	0	0	0	0	0	0	0	0	0				Dikrut	1180
3	2	2	0	2	0	0	0	0	0				Barmanthi 1,2	1181
0	5	15	0	15	0	0	0	0	0				Kawaram Taro	1182
10	2	2	0	2	0	0	0	0	0				Chinthong	1183
0	5	13	0	13	0	0	0	0	0				Gurial Dubi 1,2,3	1184
5	5	15	0	15	0	0	0	0	0				Matipul 1,2	1185
8	8	30	16.6	13.4	0	0	0	0	16.6				Khat Khati Pacca Field	1186
10	5	15	0	15	0	0	0	0	0				Khat Khati Tila Bosti	1187
3	2	10	4	6	0	0	0	0	4				Laharijan Bazar 1,2	1188
5	5	3	0	3	0	0	0	0	0				Laharijan Basti	1189
2	4	3	0	3	0	0	0	0	0				Nihang	1190
3	4	2	0	2	0	0	0	0	0				Bandhipur	1191
0	0	0	0	0	0	0	0	0	0				Mon Tisso Gaon	1192
10	5	10	0	10	0	0	0	0	0				Kara Gaon	1193
5	5	5	0	5	0	0	0	0	0				Long Kathar	1194
10	15	0	0	0	0	0	0	0	0				Gautam Basti	1195
2	3	0	0	0	0	0	0	0	0				Kania Engleng	1196
2	1	2	0	2	0	0	0	0	0				Longgari Bagan (Laharijan)	1197
15	10	10	0	10	0	0	0	0	0				Mon Basti 1,2	1198

Sr.No.	Name of Village	Location code no.	Total area of the village (in hectares rounded up to one decimal place)	Total population (2011 census)	Number of households (2011 census)	Number of educational amenities available. (a for the village , the distance range code viz; a for 0-5 Kms and c for 10+ kms of nearest place where available is given).									
						Pre-Primary school (PP)	Primary school (P)	Middle school (M)	Secondary School (S)	Senior Secondary school (SS)	Degree college of arts science & commerce (ASC)	Engineering college(EC)	Medical college (MC)	Management institute (MI)	
1	2	3	4	5	6	7	8	9	10	11	12	13	14	15	
1199	Balijan No.1	296181	60	759	141	c	1	c	c	c	c	c	c	c	
1200	Dhon Singleng	296182	5	289	61	b	b	b	b	b	b	c	c	b	
1201	Sing Killing	296183	63	189	45	a	a	a	a	a	a	c	c	a	
1202	Wophong Taro	296184	25	270	52	b	b	a	b	b	b	c	c	c	
1203	Chota Lengri	296185	43	909	176	a	1	a	a	a	a	c	c	a	
1204	Hengmul	296186	20	70	19	a	a	a	c	c	c	c	c	c	
1205	Kido Teron	296187	20	149	26	b	1	b	c	c	c	c	c	c	
1206	Neper Pati Rochi Gaon	296188	27	202	42	c	1	c	c	c	c	c	c	c	
1207	Bengnabil 1,2	296189	59	947	176	a	1	a	a	c	c	c	c	c	
1208	Timung Kethe	296190	37	78	12	b	a	a	a	a	b	c	c	c	
1209	Dhon Timung (Den Timung)	296191	40	283	59	c	1	a	b	a	c	c	c	c	
1210	Dilawjan	296192	58	903	169	1	1	a	a	a	c	c	c	c	
1211	Attum Gaon	296193	35	1292	240	c	1	a	a	c	c	c	c	c	
1212	Men Taro	296195	20	112	19	a	a	a	a	c	c	c	c	c	
1213	Rong Bong Pathar	296196	45	309	55	a	1	a	a	c	c	c	c	c	
1214	Jarip Teron	296197	15	81	14	a	a	a	a	c	c	c	c	c	
1215	Men Rongphar	296198	30	222	43	a	1	a	a	a	c	c	c	c	
1216	Sarthe Borrung	296204	80	1012	186	b	1	b	1	b	b	c	c	b	
1217	Ikarani	296205	75	828	175	1	1	a	a	a	c	c	c	c	
1218	Kharka Bahadur	296206	20	0	0										
1219	Molding	296208	8	85	16	b	b	c	c	c	c	c	c	c	
1220	Border Terang	296209	15	106	16	a	a	a	a	a	a	c	c	c	
1221	Sar Po Terang	296210	24	99	15	a	a	a	a	a	a	c	c	c	
1222	Monsing Killing	296211	30	166	30	a	a	a	a	b	a	c	c	c	
1223	Namjan	296212	30	78	13	c	c	c	c	c	c	c	c	c	

(If not available within for < 5 Kms, b for 5-10 ere facility is					Number of Medical Amenities available. (If not available within the village , the distance range code viz; a for < 5 Kms, b for 5-10 Kms and c for 10+ kms of nearest place where facility is available is given).										Name of Village	Serial Number	
16	17	18	19	20	21	22	23	24	25	26	27	28	29	30	31		
Polytechnic (Pt)	Vocational training school /ITI	Non-formal training centre (NFTC)	Special school for disabled (SSD)	Others (specify)	Community health centre (CHC)	Primary health centre (PHC)	Primary health sub centre (PHS)	Maternity and child welfare centre (MCW)	T.B. clinic (TBC)	Hospital-allopathic (HA)	Hospital-alternative medicine (HO)	Dispensary (D)	Veterinary hospital (VH)	Mobile health clinic (MHC)	Family welfare centre (FWC)		
c	c	c	c		c	c	c	c	c	c	c	c	c	c	c		Balijan No.1 1199
b	b	b	b		b	b	b	b	b	b	b	b	b	b	b		Dhon Singleng 1200
c	a	a	a		a	a	a	a	a	a	a	a	a	a	a		Sing Killing 1201
c	b	b	b		b	b	b	b	b	b	b	b	b	b	b		Wophong Taro 1202
c	a	a	a		a	a	a	a	a	a	a	a	a	a	a		Chota Lengri 1203
c	c	c	c		b	b	b	c	c	c	c	c	b	b	b		Hengmul 1204
c	c	c	c		c	c	b	c	c	c	c	c	c	c	c		Kido Teron 1205
c	c	c	c		c	b	a	c	c	c	c	c	c	c	c		Neper Pati Rochi Gaon 1206
c	c	a	a		a	a	a	a	a	a	a	a	a	a	a		Bengnabil 1,2 1207
c	c	c	c		b	a	a	c	c	c	c	c	c	c	c		Timung Kethe 1208
c	c	c	c	c	a	a	a	c	c	c	c	c	c	c	c		Dhon Timung (Den Timung) 1209
c	c	c	c	c	c	c	c	c	c	c	c	c	c	c	c		Dilawjan 1210
c	c	c	c	c	a	a	a	c	c	c	c	a	c	a	a		Attum Gaon 1211
c	c	c	c	c	a	a	a	a	c	a	c	a	a	c	a		Men Taro 1212
c	c	c	c	c	a	a	a	a	c	a	c	a	a	c	a		Rong Bong Pathar 1213
c	c	c	c	c	a	a	a	a	c	a	c	a	a	c	c		Jarip Teron 1214
c	c	c	c	c	a	c	a	c	c	c	c	a	a	c	a		Men Rongphar 1215
c	b	b	b	b	b	b	b	b	b	b	b	b	b	b	b		Sarthe Borrung 1216
c	c	c	c	c	c	a	a	c	c	c	c	a	a	c	c		Ikarani 1217
																	Kharka Bahadur 1218
c	c	c	c	c	c	c	c	c	c	c	c	c	c	c	c		Molding 1219
c	c	c	c	c	a	a	a	c	c	c	c	c	c	c	c		Border Terang 1220
c	c	c	c	c	a	c	a	c	c	c	c	c	c	c	c		Sar Po Terang 1221
c	c	c	c	c	b	b	a	b	b	b	b	b	b	b	b		Monsing Killing 1222
c	c	c	c	c	c	c	b	c	c	c	c	c	c	c	c		Namjan 1223

Sr.No.	Name of Village	Number of Non-Government Medical Amenities available.							Availability of drinking water - Yes / No							Availability of toilet & others Yes / No				
		Charitable non Govt. hospital/Nursing home.	Medical practitioner with MBBS Degree	Medical practitioner with other degree	Medical practitioner with no degree	Traditional practitioner and faith healer.	Medicine Shop	Others	Tap water (Treated/Untreated)	Well water (Covered / Uncovered well)	Hand Pump	Tube wells / Bore well	Spring	River / Canal	Tank / Pond / Lake	Others	Community toilet including bath.	Community toilet excluding bath.	Rural sanitary mart or sanitary hardware outlet available near the village.	Community bio-gas or recycle of waste for productive use.
1	2	32	33	34	35	36	37	38	39	40	41	42	43	44	45	46	47	48	49	50
1199	Balijan No.1	0	0	0	0	0	0	0	No	Yes	No	Yes	No	No	No	No	No	No	No	No
1200	Dhon Singleng	0	0	0	0	0	0	0	Yes	Yes	No	No	No	Yes	No	No	No	No	No	No
1201	Sing Killing	0	0	0	0	0	0	0	No	Yes	No	No	No	No	No	No	No	No	No	No
1202	Wophong Taro	0	0	0	0	0	0	0	No	Yes	No	No	No	No	No	No	No	No	No	No
1203	Chota Lengri	0	0	0	0	0	1	0	Yes	Yes	Yes	No	No	Yes	No	No	No	No	No	No
1204	Hengmul	0	0	0	0	0	0	0	No	No	No	No	Yes	Yes	No	No	No	No	No	No
1205	Kido Teron	0	0	0	0	0	0	0	Yes	Yes	No	Yes	No	No	No	No	No	No	No	No
1206	Neper Pati Rochi Gaon	0	0	0	0	0	0	0	Yes	Yes	Yes	Yes	No	No	No	No	No	No	No	No
1207	Bengnabil 1,2	0	0	0	0	0	1	0	Yes	Yes	Yes	Yes	No	No	No	No	No	No	No	No
1208	Timung Kethe	0	0	0	0	0	0	0	No	Yes	Yes	No	No	No	Yes	No	No	No	No	No
1209	Dhon Timung (Den Timung)	0	0	0	0	0	0	0	Yes	Yes	Yes	Yes	No	No	Yes	No	No	No	No	No
1210	Dilawjan	0	0	0	0	0	1	0	No	Yes	Yes	Yes	No	No	Yes	Yes	No	No	No	No
1211	Attum Gaon	0	0	0	0	0	1	0	Yes	Yes	Yes	Yes	No	No	No	No	No	No	No	No
1212	Men Taro	0	0	0	0	0	0	0	No	Yes	No	No	No	Yes	No	No	No	No	No	No
1213	Rong Bong Pathar	0	0	0	0	0	0	0	No	Yes	No	No	No	No	No	No	No	No	No	No
1214	Jarip Teron	0	0	0	0	0	0	0	No	Yes	No	No	No	Yes	No	No	No	No	No	No
1215	Men Rongphar	0	0	0	0	0	0	0	No	Yes	No	No	No	Yes	No	No	No	No	No	No
1216	Sarthe Borrung	0	0	0	0	0	1	0	Yes	Yes	No	No	No	No	Yes	Yes	No	No	No	No
1217	Ikarani	0	0	0	0	0	0	0	Yes	Yes	No	Yes	No	No	Yes	No	No	No	No	No
1218	Kharka Bahadur																			
1219	Molding	0	0	0	0	0	0	0	No	No	Yes	No	No	No	No	No	No	No	No	No
1220	Border Terang	0	0	0	0	0	0	0	No	Yes	No	Yes	No	Yes	Yes	No	No	No	No	No
1221	Sar Po Terang	0	0	0	0	0	0	0	No	No	No	Yes	No	No	No	No	No	No	No	No
1222	Monsing Killing	0	0	0	0	0	0	0	No	Yes	No	Yes	No	No	Yes	No	No	No	No	No
1223	Namjan	0	0	0	0	0	0	0	No	No	No	No	No	No	Yes	Yes	No	No	No	No

Communication and transport facilities (If amenities available code -Yes is given except for Village Pin Code ,If not available within the village , the distance range code viz; a for < 5 Kms, b for 5-10 Kms and c for 10+ kms of nearest place where facility is available is given).																	Name of Village	Serial Number
Post office(PO)	Sub post office (SPO)	Post & Telegraph office (P&TO)	Village Pin Code	Telephones (Land lines)	Public call office (PCO)	Mobile phone coverage	Internet cafes/ Common service centre (CSC)	Private courier facility	Bus service (Public & Private)	Railway stations	Auto/Modified Autos	Taxis and Vans	Tractors	Cycle-pulled rickshaws(Manual & Machine driven)	Carts driven by animals	Sea /River ferry service		
51	52	53	54	55	56	57	58	59	60	61	62	63	64	65	66	67	2	1
c	c	c	782480	c	c	Yes	c	c	c	c	c	c	c	c	c	c	Balijan No.1	1199
b	b	b	782480	b	b	Yes	b	b	b	b	b	b	c	b	b	b	Dhon Singleng	1200
a	a	a	782480	a	a	Yes	a	a	a	a	a	a	b	a	a	b	Sing Killing	1201
b	a	b	782482	b	b	Yes	b	b	b	b	b	b	b	b	b	b	Wophong Taro	1202
a	a	a	782460	a	a	Yes	a	a	a	a	a	a	a	a	a	a	Chota Lengri	1203
c	c	c		c	c	b	c	c	c	c	c	c	c	c	c	c	Hengmul	1204
c	c	782480	b	b	Yes	c	c	c	c	c	c	c	c	c	c	c	Kido Teron	1205
a	a	c	782480	c	a	Yes	c	c	a	c	c	a	c	c	c	a	Neper Pati Rochi Gaon	1206
a	a	a	782480	a	a	Yes	a	a	a	a	a	a	a	a	a	a	Bengnabil 1,2	1207
a	a	b	782470	a	a	Yes	b	b	a	c	c	a	a	c	c	b	Timung Kethe	1208
a	a		782470	c	a	Yes	c	c	a	a	a	a	c	c	c	a	Dhon Timung (Den Timung)	1209
a	a	a	782470	a	a	Yes	c	c	a	c	a	a	c	c	c	a	Dilawjan	1210
a	a	a		c	a	Yes	c	c	a	c	Yes	a	c	c	a	c	Attun Gaon	1211
a	a	c		a	a	Yes	c	c	Yes	c	c	a	a	c	c	c	Men Taro	1212
a	a	a	782460	c	a	Yes	c	c	a	c	c	a	a	c	c	c	Rong Bong Pathar	1213
a	a	c	782461	a	a	b	c	c	a	c	c	a	c	c	a	c	Jarip Teron	1214
a	a	c	782461	a	c	c	c	c	a	c	c	a	c	c	c	c	Men Rongphar	1215
a	a	b	782480	b	b	Yes	b	b	b	b	Yes	b	b	b	b	b	Sarthe Borrung	1216
c	a		782461	a	a	Yes	c	c	a	c	a	a	b	c	c	c	Ikarani	1217
																	Kharka Bahadur	1218
c	c	c	782461	c	c	c	c	c	c	c	c	c	c	c	c	c	Molding	1219
b	a	a	782480	a	a	a	c	c	a	c	b	a	c	c	c	a	Border Terang	1220
a	a	a		a	a	a	a	a	a	a	a	a	a	a	a	b	Sar Po Terang	1221
b	a	b	782480	b	b	Yes	c	c	a	b	b	a	b	b	b	b	Monsing Killing	1222
c	c	c	782480	c	c	a	c	c	Yes	c	c	c	c	c	c	c	Namjan	1223

Sr.No.	Name of Village	Village connected to highways,village roads, banks & credit societies (If amenities available code -Yes is given, If not available within the village , the distance range code viz; a for < 5 Kms, b for 5-10 Kms and c for 10+ kms of nearest place where facility is available is given).												Availability of misc within the village , 1 kms of nearest place			
		Connected to national highway(NH)	Connected to state highway(SH)	Connected to major district road (MDR)	Connected to others district road	Pucca roads	Kutchcha roads	Water bounded macadam(WBM) roads	Navigable waterway (river/canal)(NW)	Footpaths (FP)	Commercial & Co-operative Banks	ATM	Agricultural Credit Societies	Self-Help Group (SHG)	Public distribution system (PDS) shop	Mandis / Regular market	Weekly Haat
1	2	68	69	70	71	72	73	74	75	76	77	78	79	80	81	82	83
1199	Balijan No.1	c	c	c	Yes	c	Yes	c	c	Yes	c	c	c	Yes	Yes	c	Yes
1200	Dhon Singleng	a	a	a	Yes	a	Yes	b	b	Yes	c	b	c	Yes	Yes	c	b
1201	Sing Killing	a	a	a	Yes	a	Yes	a	a	Yes	c	a	c	b	c	c	c
1202	Wophong Taro	a	a	a	Yes	b	Yes	b	b	Yes	c	b	c	Yes	c	c	c
1203	Chota Lengri	a	a	a	Yes	a	Yes	a	a	Yes	c	a	c	Yes	c	c	c
1204	Hengmul	c	c	c	c	c	Yes	c	c	Yes	c	c	c	Yes	Yes	c	Yes
1205	Kido Teron	c	c	c	Yes	b	b	b	b	Yes	c	c	c	Yes	c	c	c
1206	Neper Pati Rochi Gaon	a	a	b	Yes	a	Yes	c	a	Yes	c	c	c	Yes	Yes	c	Yes
1207	Begnabil 1,2	a	a	a	Yes	a	Yes	a	a	Yes	c	a	c	b	c	c	c
1208	Timung Kethe	a	a	b	b	a	Yes	c	b	Yes	c	c	c	b	c	c	c
1209	Dhon Timung (Den Timung)	a	a	b	Yes	b	Yes	c	a	Yes	c	c	c	Yes	c	c	c
1210	Dilawjan	a	a	b	Yes	b	Yes	c	Yes	Yes	c	c	c	b	b	b	c
1211	Attum Gaon	a	a	a	Yes	a	Yes	Yes	a	Yes	c	c	c	Yes	c	c	c
1212	Men Taro	Yes	a	Yes	Yes	a	Yes	c	b	Yes	c	c	c	b	c	c	b
1213	Rong Bong Pathar	a	a	a	Yes	a	Yes	a	c	Yes	c	c	c	b	b	b	b
1214	Jarip Teron	a	a	a	a	a	Yes	c	a	Yes	c	c	c	b	c	c	c
1215	Men Rongphar	a	a	a	Yes	b	Yes	c	c	Yes	c	c	c	c	c	b	c
1216	Sarthe Borrung	b	b	b	Yes	b	Yes	Yes	b	Yes	c	b	c	c	c	c	c
1217	Ikarani	a	a	a	Yes	b	Yes	b	c	Yes	c	c	c	c	c	c	c
1218	Kharka Bahadur																
1219	Molding	c	c	c	c	c	Yes	b	c	Yes	a	c	a	Yes	c	a	a
1220	Border Terang	a	a	a	Yes	b	Yes	b	b	Yes	c	c	c	Yes	c	c	c
1221	Sar Po Terang	a	a	a	Yes	b	Yes	c	a	Yes	c	a	c	c	c	b	c
1222	Monsing Killing	a	a	a	Yes	c	Yes	c	b	Yes	c	b	c	Yes	c	c	c
1223	Namjan	c	c	Yes	Yes	c	c	c	Yes	Yes	c	c	c	Yes	c	c	c

ellaneous facilities (If amenities available code -Yes is given, If not available the distance range code viz; a for < 5 Kms, b for 5-10 Kms and c for 10+ e where facility is available is given).

84	85	86	87	88	89	90	91	92	93	94	95	96	97	Name of Village	Serial Number
c	a	Yes	a	Yes	c	c	c	c	c	c	c	Yes	c	Balijan No.1	1199
b	b	b	b	b	b	b	b	b	b	b	b	b	b	Dhon Singleng	1200
a	b	b	b	b	a	a	a	a	a	a	a	a	a	Sing Killing	1201
b	b	b	b	b	a	b	b	b	b	b	b	b	b	Wophong Taro	1202
a	b	Yes	b	Yes	a	Yes	a	a	a	a	a	Yes	a	Chota Lengri	1203
c	b	b	b	b	c	c	c	c	c	c	c	c	c	Hengmul	1204
c	b	Yes	b	a	c	b	b	c	c	c	c	c	c	Kido Teron	1205
a	b	Yes	c	b	a	a	a	c	c	c	c	c	c	Neper Pati Rochi Gaon	1206
a	a	Yes	c	Yes	a	Yes	a	a	a	a	a	Yes	a	Bengnabil 1,2	1207
c	a	c	c	a	c	a	a	a	c	c	c	c	c	Timung Kethe	1208
c	b	Yes	c	a	c	a	a	c	c	c	c	c	c	Dhon Timung (Den Timung)	1209
c	Yes	Yes	c	Yes	c	Yes	a	c	c	c	c	Yes	c	Dilawjan	1210
c	a	Yes	c	Yes	c	Yes	c	c	c	c	c	Yes	c	Attun Gaon	1211
a	a	a	a	a	a	a	a	c	c	c	a	c	c	Men Taro	1212
a	a	Yes	Yes	a	a	a	a	c	c	c	a	Yes	c	Rong Bong Pathar	1213
a	a	a	c	b	c	a	c	c	c	c	a	c	c	Jarip Teron	1214
c	a	Yes	a	c	a	a	c	c	c	c	a	c	c	Men Rongphar	1215
b	a	Yes	b	Yes	b	Yes	b	b	b	b	b	Yes	b	Sarthe Borrung	1216
a	a	Yes	b	Yes	a	Yes	a	c	c	c	a	Yes	a	Ikarani	1217
														Kharka Bahadur	1218
c	c	c	c	c	c	c	c	c	c	c	c	c	c	Molding	1219
c	a	c	c	a	c	b	a	c	c	c	c	b	c	Border Terang	1220
a	a	a	a	a	a	a	a	a	a	a	b	c	c	Sar Po Terang	1221
b	a	b	b	a	b	a	a	c	c	c	b	b	b	Monsing Killing	1222
c	c	c	c	c	c	c	c	c	c	c	c	c	c	Namjan	1223

Sr.No.	Name of Village	Availability of electricity (Yes/No)				Land Use								
						Nearest Town	Area under different types of land use decimal place)							
		Power Supply for Domestic Use (ED)	Power Supply for Agricultural Use (EAG)	Power Supply for Commercial Use (EC)	Power Supply for All Uses (EA)	Name	Distance range code i.e. a for < 5 Kms, b for 5-10 Kms and c for 10+ kms .	Forests	Area under Non-agricultural Uses	Barren and Un-cultivable land	Permanent Pastures and Other Grazing Lands	Land Under Miscellaneous Tree Crops etc.	Culturable Waste Land	
98	99	100	101	102	103	104	105	106	107	108	109			
1199	Balijan No.1	Yes	No	No	No	BOKAJAN	c	5	5	10	5	5	5	
1200	Dhon Singleng	Yes	No	No	No	DIMAPUR	b	1	1	1	0	0	0	
1201	Sing Killing	Yes	No	No	No	DIMAPUR	a	10	10	5	2	10	5	
1202	Wophong Taro	Yes	No	No	No	DIMAPUR	b	0	0	3	5	5	2	
1203	Chota Lengri	Yes	No	No	No	DIMAPUR	a	0	5	5	10	5	10	
1204	Hengmul	No	No	No	No	BOKAJAN	c	0	5	0	2	0	2	
1205	Kido Teron	Yes	No	No	No	BOKAJAN	c	0	1	1	1	1	2	
1206	Neper Pati Rochi Gaon	Yes	No	No	No	BOKAJAN	c	2	3	3	2	1	2	
1207	Begnabil 1,2	Yes	No	No	No	BOKAJAN	a	0	10	3	2	5	10	
1208	Timung Kethe	Yes	No	No	No	BOKAJAN	c	2	6	2	2	2	3	
1209	Dhon Timung (Den Timung)	Yes	No	No	No	BOKAJAN	c	0	2	2	2	4	20	
1210	Dilawjan	Yes	No	No	No	BOKAJAN	c	4	4	2	7	12	10	
1211	Attum Gaon	Yes	No	No	No	DIPHU	c	2	8	5	0	8	12	
1212	Men Taro	Yes	No	No	No	DIPHU	c	3	0	0	0	8	9	
1213	Rong Bong Pathar	Yes	No	No	No	DIPHU	c	2	3	1	2	3	10	
1214	Jarip Teron	No	No	No	No	DIPHU	c	0	5	3	0	0	5	
1215	Men Rongphar	No	No	No	No	DIPHU	c	6	1	5	2	3	5	
1216	Sarthe Borrung	Yes	No	No	No	BOKAJAN	b	30	10	4	1	5	10	
1217	Ikarani	Yes	No	No	No	DIPHU	c	10	5	0	0	10	50	
1218	Kharka Bahadur					BOKAJAN	b	0	2	3	3	2	5	
1219	Molding	No	No	No	No	BOKAJAN	c	0	0	0	8	0	0	
1220	Border Terang	Yes	No	No	No	BOKAJAN	c	2	2	2	1	1	2	
1221	Sar Po Terang	Yes	No	No	No	BOKAJAN	c	2	2	2	2	1	1	
1222	Monsing Killing	Yes	No	No	No	BOKAJAN	b	0	2	2	4	3	10	
1223	Namjan	No	No	No	No	BOKAJAN	c	0	2	2	2	2	2	

Land Use (in hectares rounded up to one										Area irrigated by source (in hectare).			Name of three most important commodities manufactured	Name of Village	Serial Number
Fallow lands other than current fallows	Current Fallows	Net Area Sown	Total Irrigated Land Area	Total Un-irrigated Land Area	Canals (C)	Wells/Tube-wells(W/TW)	Tanks/Lakes(T/L)	Water Falls(WF)	Others(O)	First	Second	Third			
110	111	112	113	114	115	116	117	118	119	120	121	122	2	1	
5	5	15	0	15	0	0	0	0	0				Balijan No.1	1199	
1	0.5	0.5	0	0.5	0	0	0	0	0				Dhon Singleng	1200	
7	6	8	0	8	0	0	0	0	0				Sing Killing	1201	
5	3	2	0	2	0	0	0	0	0				Wophong Taro	1202	
5	0	3	0	3	0	0	0	0	0				Chota Lengri	1203	
1	0	10	0	10	0	0	0	0	0				Hengmul	1204	
2	2	10	0	10	0	0	0	0	0				Kido Teron	1205	
10	2	2	0	2	0	0	0	0	0				Neper Pati Rochi Gaon	1206	
9	10	10	0	10	0	0	0	0	0				Begnabil 1,2	1207	
15	3	2	0	2	0	0	0	0	0				Timung Kethe	1208	
3	5	2	0	2	0	0	0	0	0				Dhon Timung (Den Timung)	1209	
10	7	2	0	2	0	0	0	0	0				Dilawjan	1210	
0	0	0	0	0	0	0	0	0	0				Atturn Gaon	1211	
0	0	0	0	0	0	0	0	0	0				Men Taro	1212	
10	5	9	0	9	0	0	0	0	0				Rong Bong Pathar	1213	
0	2	0	0	0	0	0	0	0	0				Jarip Teron	1214	
3	2	3	0	3	0	0	0	0	0				Men Rongphar	1215	
10	5	5	0	5	0	0	0	0	0				Sarthe Borrung	1216	
0	0	0	0	0	0	0	0	0	0				Ikarani	1217	
5	0	0	0	0	0	0	0	0	0				Kharka Bahadur	1218	
0	0	0	0	0	0	0	0	0	0				Molding	1219	
1	2	2	0	2	0	0	0	0	0				Border Terang	1220	
10	2	2	0	2	0	0	0	0	0				Sar Po Terang	1221	
3	4	2	0	2	0	0	0	0	0				Monsing Killing	1222	
2	2	16	2	14	0	0	0	0	2				Namjan	1223	

Sr.No.	Name of Village	Location code no.	Total area of the village (in hectares rounded up to one decimal place)	Total population (2011 census)	Number of households (2011 census)	Number of educational amenities available. (in the village , the distance range code viz; a for 0-5 Kms and c for 10+ kms of nearest place where available is given).									
						Pre-Primary school (PP)	Primary school (P)	Middle school (M)	Secondary School (S)	Senior Secondary school (SS)	Degree college of arts science & commerce (ASC)	Engineering college(EC)	Medical college (MC)	Management institute (MI)	
1	2	3	4	5	6	7	8	9	10	11	12	13	14	15	
1224	Vong Jang	296213	7	199	36	b	1	c	c	c	c	c	c	c	
1225	Suba Bosti	296214	5	189	44	a	a	b	c	c	c	c	c	c	
1226	Phong Bong Timung	296216	36	100	13	a	a	a	a	b	a	c	c	c	
1227	Khan Bosti	296219	100	2331	457	a	1	a	a	a	c	c	c	a	
1228	C. C. I. Quarry	296220	36	353	73	a	1	a	a	a	c	c	c	c	
1229	Nagaram Rongphar	296221	8	0	0										
1230	Khor Sing Engleng	296222	15	159	26	b	b	b	b	b	c	c	c	c	
1231	Deben Teron	296223	30	121	22	a	a	a	c	c	c	c	c	c	
1232	Longki Timung	296224	10	131	23	b	b	b	c	c	c	c	c	c	
1233	Desai Rongpi	296225	20	269	41	c	c	c	c	c	c	c	c	c	
1234	Sikari Lekthe (China Sing Lekthe)	296226	48	205	34	a	1	a	a	b	a	c	c	c	
1235	Chengburup Timung	296227	34	25	4	a	a	a	a	b	a	c	c	c	
1236	Langsangti	296228	28	282	59	a	a	a	a	b	a	c	c	c	
1237	Miji Ingti	296229	27	80	14	a	a	a	a	b	a	c	c	c	
1238	Kamalakanta Bey	296230	32	200	28	a	a	a	a	b	a	c	c	c	
1239	Sam Ronghang	296231	16	62	11	a	a	a	a	a	a	c	c	c	
1240	Kangther Timung	296232	6	85	14	a	a	a	a	a	b	c	c	c	
1241	Ronghampur	296233	5.9	79	10	a	a	a	a	a	b	c	c	c	
1242	Jangmol	296234	5	0	0										
1243	C. Phailen	296235	34	24	5	c	c	c	c	c	c	c	c	c	
1244	Sarrongphai	296236	14	59	11	a	a	a	b	b	b	c	c	c	
1245	Pangmol	296237	10	0	0										
1246	Nazareth	296238	7	58	11	a	a	b	b	b	c	c	c	c	
1247	Khomun Nom	296239	18	29	6	a	b	c	c	c	c	c	c	c	
1248	Mon Sing Senar (Hijunglangso)	296240	33	109	21	a	a	a	a	a	b	c	c	c	

(If not available within for < 5 Kms, b for 5-10 ere facility is					Number of Medical Amenities available. (If not available within the village , the distance range code viz; a for < 5 Kms, b for 5-10 Kms and c for 10+ kms of nearest place where facility is available is given).											Name of Village	Serial Number
Polytechnic (Pt)	Vocational training school /ITI	Non-formal training centre (NFTC)	Special school for disabled (SSD)	Others (specify)	Community health centre (CHC)	Primary health centre (PHC)	Primary health sub centre (PHS)	Maternity and child welfare centre (MCW)	T.B. clinic (TBC)	Hospital-allopathic (HA)	Hospital-alternative medicine (HO)	Dispensary (D)	Veterinary hospital (VH)	Mobile health clinic (MHC)	Family welfare centre (FWC)		
16	17	18	19	20	21	22	23	24	25	26	27	28	29	30	31	2	1
c	c	c	c	c	c	c	c	c	c	c	c	c	c	c	c		Vong Jang 1224
c	c	c	c	c	c	c	c	c	c	c	c	c	c	c	c		Suba Bosti 1225
c	c	c	c	c	b	b	a	b	b	b	b	b	b	b	b		Phong Bong Timung 1226
c	a	a	a	a	a	a	a	a	a	a	a	a	a	a	a		Khan Bosti 1227
c	c	c	c	c	a	b	b	b	b	b	b	b	b	b	b		C. C. I. Quary 1228
																	Nagaram Rongphar 1229
c	c	c	c	b	b	b	b	b	b	b	b	b	b	b	b		Khor Sing Engleng 1230
c	c	c	c	c	c	c	a	c	c	c	c	c	c	c	c		Deben Teron 1231
c	c	c	c	c	c	c	b	c	c	c	c	c	c	c	c		Longki Timung 1232
c	c	c	c	c	b	b	b	c	c	c	c	c	c	c	c		Desai Rongpi 1233
c	c	c	c	c	b	b	a	b	b	b	b	b	b	b	b		Sikari Lekthe (China Sing Lekthe) 1234
c	c	c	c	c	b	b	a	b	b	b	b	b	b	b	b		Chengburup Timung 1235
c	c	c	c	c	b	b	l	b	b	b	b	b	b	b	b		Langsangti 1236
c	c	c	c	c	b	b	a	b	b	b	b	b	b	b	b		Miji Ingti 1237
c	c	c	c	c	b	b	a	b	b	b	b	b	b	b	b		Kamalakanta Bey 1238
c	c	c	c	c	b	b	a	b	b	b	b	b	b	b	b		Sam Ronghang 1239
c	c	c	c	c	c	a	a	c	c	c	c	c	c	c	c		Kangther Timung 1240
c	c	c	c	c	c	c	a	c	c	c	c	c	c	c	c		Ronghampur 1241
																	Jangmol 1242
c	c	c	c	c	c	c	c	c	c	c	c	c	c	c	c		C. Phailen 1243
c	c	c	c	c	a	b	b	b	b	b	b	b	b	b	b		Sarrongphai 1244
																	Pangmol 1245
c	c	c	c	c	b	c	c	c	c	c	c	b	b	b	c		Nazareth 1246
c	c	c	c	c	c	c	c	c	c	c	c	c	c	c	c		Khomun Nom 1247
c	c	c	c	c	c	a	a	c	c	c	c	c	c	c	c		Mon Sing Senar (Hijunglangso) 1248

Sr.No.	Name of Village	Number of Non-Government Medical Amenities available.							Availability of drinking water - Yes / No							Availability of toilet & others Yes / No				
		Charitable non Govt. hospital/Nursing home.	Medical practitioner with MBBS Degree	Medical practitioner with other degree	Medical practitioner with no degree	Traditional practitioner and faith healer.	Medicine Shop	Others	Tap water (Treated/Untreated)	Well water (Covered / Uncovered well)	Hand Pump	Tube wells / Bore well	Spring	River / Canal	Tank / Pond / Lake	Others	Community toilet including bath.	Community toilet excluding bath.	Rural sanitary mart or sanitary hardware outlet available near the village.	Community bio- gas or recycle of waste for productive use.
1	2	32	33	34	35	36	37	38	39	40	41	42	43	44	45	46	47	48	49	50
1224	Vong Jang	0	0	0	0	0	0	0	No	No	Yes	No	No	No	No	No	No	No	No	No
1225	Suba Bosti	0	0	0	0	0	0	0	No	No	No	No	No	Yes	No	No	No	No	No	No
1226	Phong Bong Timung	0	0	0	0	0	0	0	No	Yes	No	Yes	No	Yes	Yes	No	No	No	No	No
1227	Khan Bosti	0	0	0	0	0	1	0	Yes	Yes	Yes	No	No	No	Yes	No	No	No	No	Yes
1228	C. C. I. Quarry	0	0	0	0	0	0	0	Yes	Yes	No	No	No	No	No	No	No	No	No	No
1229	Nagaram Rongphar																			
1230	Khor Sing Engleng	0	0	0	0	0	0	0	No	No	Yes	No	No	No	No	No	No	No	No	No
1231	Deben Teron	0	0	0	0	0	0	0	No	Yes	No	No	No	No	No	No	No	No	No	No
1232	Longki Timung	0	0	0	0	0	0	0	No	Yes	No	No	No	No	No	No	No	No	No	No
1233	Desai Rongpi	0	0	0	0	0	0	0	No	Yes	No	No	No	No	No	No	No	No	No	No
1234	Sikari Lekthe (China Sing Lekthe)	0	0	0	0	0	0	0	No	Yes	No	Yes	No	No	Yes	Yes	No	No	No	No
1235	Chengburup Timung	0	0	0	0	0	0	0	No	Yes	Yes	No	No	No	Yes	No	No	No	No	No
1236	Langsangti	0	0	0	0	0	0	0	No	Yes	No	Yes	No	No	Yes	No	No	No	No	No
1237	Miji Ingti	0	0	0	0	0	0	0	No	Yes	No	Yes	No	No	Yes	No	No	No	No	No
1238	Kamalakanta Bey	0	0	0	0	0	0	0	Yes	Yes	No	No	No	Yes	Yes	No	No	No	No	No
1239	Sam Ronghang	0	0	0	0	0	0	0	No	Yes	No	No	No	Yes	Yes	No	No	No	No	No
1240	Kangther Timung	0	0	0	0	0	0	0	No	Yes	Yes	No	No	No	No	No	No	No	No	No
1241	Ronghampur	0	0	0	0	0	0	0	No	No	Yes	No	No	No	Yes	No	No	No	No	No
1242	Jangmol																			
1243	C. Phailen	0	0	0	0	0	0	0	No	Yes	No	No	No	No	No	No	No	No	No	No
1244	Sarrongphai	0	0	0	0	0	0	0	No	No	Yes	No	No	No	No	No	No	No	No	No
1245	Pangmol																			
1246	Nazareth	0	0	0	0	0	0	0	No	No	No	No	No	Yes	No	No	No	No	No	No
1247	Khomun Nom	0	0	0	0	0	0	0	No	No	No	No	No	Yes	No	No	No	No	No	No
1248	Mon Sing Senar (Hijunglangso)	0	0	0	0	0	0	0	No	Yes	Yes	No	No	Yes	Yes	No	No	No	No	No

Communication and transport facilities (If amenities available code -Yes is given except for Village Pin Code ,If not available within the village , the distance range code viz; a for < 5 Kms, b for 5-10 Kms and c for 10+ kms of nearest place where facility is available is given).																	Name of Village	Serial Number
Post office(PO)	Sub post office (SPO)	Post & Telegraph office (P&TO)	Village Pin Code	Telephones (Land lines)	Public call office (PCO)	Mobile phone coverage	Internet cafes/ Common service centre (CSC)	Private courier facility	Bus service (Public & Private)	Railway stations	Auto/Modified Autos	Taxis and Vans	Tractors	Cycle-pulled rickshaws(Manual & Machine driven)	Carts driven by animals	Sea /River ferry service		
51	52	53	54	55	56	57	58	59	60	61	62	63	64	65	66	67	2	1
c	c	c		c	c	b	c	c	c	c	c	c	c	c	c	c		Vong Jang 1224
c	c	c		c	c	b	c	c	b	c	c	b	c	c	c	c		Suba Bosti 1225
b	a	b	784480	b	b	Yes	c	c	a	b	b	a	b	b	b	b		Phong Bong Timung 1226
a	Yes	a	782480	a	a	Yes	a	a	a	a	Yes	a	a	a	a	a		Khan Bosti 1227
b	b	b		b	b	b	c	b	c	c	c	c	c	c	c	c		C. C. I. Quary 1228
																		Nagaram Rongphar 1229
b	b	b	782480	b	b	Yes	b	b	b	b	b	b	b	b	b	b	c	Khor Sing Engleng 1230
c	a	c		a	c	b	c	c	a	c	c	c	c	c	c	c		Deben Teron 1231
c	b	c		b	b	b	c	c	c	c	c	c	c	c	c	c		Longki Timung 1232
c	b	c		c	c	c	c	c	c	c	c	c	c	c	c	c		Desai Rongpi 1233
a	a	b	782480	b	b	c	c	c	a	b	b	a	b	b	b	b		Sikari Lekthe (China Sing Lekthe) 1234
b	a	b	782480	b	b	c	c	c	a	b	b	a	b	b	b	b		Chengburup Timung 1235
b	a	b	782480	b	b	Yes	c	c	a	b	b	a	b	b	b	b		Langsangti 1236
b	a	b	782480	b	b	Yes	c	c	a	b	b	a	b	b	b	b		Miji Ingti 1237
a	a	b	782480	b	b	Yes	c	c	Yes	b	b	Yes	b	b	b	b		Kamalakanta Bey 1238
a	a	b	782480	b	b	Yes	c	c	a	b	b	a	b	b	b	b		Sam Ronghang 1239
a	a	c	782470	a	a	Yes	c	c	a	c	c	a	c	c	c	a		Kangther Timung 1240
a	a	c	782470	c	c	c	c	c	a	c	c	a	c	c	c	c		Ronghampur 1241
																		Jangmol 1242
c	c	c	782470	c	c	c	c	c	c	c	c	c	c	c	c	c		C. Phailen 1243
b	b	a		b	b	b	b	b	Yes	b	a	b	b	b	b	b		Sarrongphai 1244
																		Pangmol 1245
b	c	c	782480	b	b	b	c	c	b	c	b	b	b	b	c	c		Nazareth 1246
c	c	c	782470	c	c	b	c	c	c	c	c	c	c	c	c	c		Khomun Nom 1247
a	a	c	782470	c	a	b	c	c	a	c	c	a	c	c	c	b		Mon Sing Senar (Hijunglangso) 1248

Sr.No.	Name of Village	Village connected to highways,village roads, banks & credit societies (If amenities available code -Yes is given, If not available within the village , the distance range code viz; a for < 5 Kms, b for 5-10 Kms and c for 10+ kms of nearest place where facility is available is given).												Availability of misc within the village , 1 kms of nearest place						
		Connected to national highway(NH)	Connected to state highway(SH)	Connected to major district road (MDR)	Connected to others district road	Pucca roads	Kutchcha roads	Water bounded macadam(WBM) roads	Navigable waterway (river/canal)(NW)	Footpaths (FP)	Commercial & Co-operative Banks	ATM	Agricultural Credit Societies	Self-Help Group (SHG)	Public distribution system (PDS) shop	Mandis / Regular market	Weekly Haat			
1	2	68	69	70	71	72	73	74	75	76	77	78	79	80	81	82	83			
1224	Vong Jang	c	c	c	Yes	c	c	c	c	Yes	c	c	c	b	c	c	c			
1225	Suba Bosti	c	c	b	Yes	c	c	c	c	Yes	c	c	c	b	b	c	c			
1226	Phong Bong Timung	a	a	a	Yes	b	Yes	c	b	Yes	c	b	c	b	c	c	b			
1227	Khan Bosti	a	a	a	Yes	a	Yes	Yes	a	Yes	c	a	c	b	c	c	c			
1228	C. C. I. Quarry	a	b	a	Yes	b	Yes	b	b	Yes	c	b	c	b	c	c	b			
1229	Nagaram Rongphar																			
1230	Khor Sing Engleng	b	b	b	Yes	b	Yes	b	b	Yes	b	b	c	c	b	b	c			
1231	Deben Teron	a	a	a	Yes	a	a	a	b	Yes	b	c	b	c	b	b	b			
1232	Longki Timung	b	b	b	Yes	b	a	b	b	Yes	c	c	c	c	c	b	c			
1233	Desai Rongpi	b	b	b	Yes	b	Yes	a	a	Yes	c	c	c	Yes	c	c	b			
1234	Sikari Lekthe (China Sing Lekthe)	a	a	a	Yes	a	Yes	c	b	Yes	c	b	c	a	b	b	b			
1235	Chengburup Timung	a	a	a	a	a	Yes	c	b	Yes	c	b	c	a	a	a	c			
1236	Langsangti	a	a	a	Yes	a	Yes	c	b	Yes	c	b	c	Yes	a	a	a			
1237	Miji Ingti	a	a	a	a	a	Yes	c	b	Yes	c	b	c	c	c	b	c			
1238	Kamalakanta Bey	Yes	Yes	a	Yes	b	Yes	c	b	Yes	c	b	c	b	b	b	b			
1239	Sam Ronghang	a	a	a	a	b	Yes	c	a	Yes	c	b	c	c	b	b	c			
1240	Kangther Timung	a	a	b	b	b	Yes	c	b	Yes	c	c	c	b	b	b	b			
1241	Ronghampur	a	a	a	a	a	Yes	c	a	Yes	c	c	c	c	c	c	b			
1242	Jangmol																			
1243	C. Phailen	c	c	c	c	c	Yes	c	c	Yes	c	c	c	c	c	c	c			
1244	Sarrongphai	a	a	Yes	Yes	a	Yes	b	c	Yes	b	c	c	b	b	b	b			
1245	Pangmol																			
1246	Nazareth	b	b	c	c	b	b	c	c	Yes	c	c	c	Yes	Yes	c	Yes			
1247	Khomun Nom	c	c	c	c	c	Yes	c	c	Yes	c	c	c	Yes	Yes	Yes	Yes			
1248	Mon Sing Senar (Hijunglangso)	a	a	b	Yes	a	Yes	c	b	Yes	b	c	c	Yes	Yes	a	a			

ellaneous facilities (If amenities available code -Yes is given, If not available the distance range code viz; a for < 5 Kms, b for 5-10 Kms and c for 10+ e where facility is available is given).

84	85	86	87	88	89	90	91	92	93	94	95	96	97	Name of Village	Serial Number
c	c	Yes	c	c	c	c	b	c	c	c	c	c	c	Vong Jang	1224
c	a	a	c	b	c	c	b	c	c	c	b	c	c	Suba Bosti	1225
b	a	a	b	a	b	a	a	c	c	c	b	b	b	Phong Bong Timung	1226
a	b	Yes	a	Yes	a	Yes	a	a	a	a	a	Yes	a	Khan Bosti	1227
b	c	Yes	c	c	c	c	c	c	c	b	c	c	c	C. C. I. Quarry	1228
														Nagaram Rongphar	1229
b	b	b	b	a	b	b	b	b	b	b	b	b	b	Khor Sing Engleng	1230
c	a	a	c	a	c	c	c	c	c	c	c	c	c	Deben Teron	1231
b	b	c	c	b	c	c	c	c	c	c	b	c	c	Longki Timung	1232
c	b	c	c	a	c	b	b	c	c	c	c	c	c	Desai Rongpi	1233
b	a	Yes	b	a	b	a	a	c	c	c	b	b	b	Sikari Lekthe (China Sing Lekthe)	1234
b	a	a	b	a	b	a	a	c	c	c	b	b	b	Chengburup Timung	1235
b	a	a	b	a	b	a	a	c	c	c	b	b	b	Langsangti	1236
b	a	a	b	a	b	a	a	c	c	c	a	b	a	Miji Ingti	1237
b	a	b	b	a	b	a	a	c	c	c	b	Yes	b	Kamalakanta Bey	1238
b	b	b	b	a	b	a	a	c	c	c	b	b	b	Sam Ronghang	1239
c	a	a	c	a	c	a	a	c	c	c	a	c	c	Kangther Timung	1240
c	a	a	c	a	c	a	a	c	c	c	c	c	c	Ronghampur	1241
														Jangmol	1242
c	b	b	c	b	c	c	c	c	c	c	c	c	c	C. Phailen	1243
c	c	c	c	c	c	c	c	c	c	c	c	Yes	c	Sarrongphai	1244
														Pangmol	1245
c	b	b	c	b	c	c	c	c	c	c	b	c	c	Nazareth	1246
c	c	c	c	c	c	c	c	c	c	c	c	c	c	Khomun Nom	1247
c	a	c	c	a	c	a	a	c	c	c	c	c	c	Mon Sing Senar (Hijunglangso)	1248

Sr.No.	Name of Village	Availability of electricity (Yes/No)				Land Use								
						Nearest Town	Area under different types of land use decimal place)							
		Power Supply for Domestic Use (ED)	Power Supply for Agricultural Use (EAG)	Power Supply for Commercial Use (EC)	Power Supply for All Uses (EA)	Name	Distance range code i.e. a for < 5 Kms, b for 5-10 Kms and c for 10+ kms .	Forests	Area under Non-agricultural Uses	Barren and Un-cultivable land	Permanent Pastures and Other Grazing Lands	Land Under Miscellaneous Tree Crops etc.	Culturable Waste Land	
98	99	100	101	102	103	104	105	106	107	108	109			
1224	Vong Jang	No	No	No	No	BOKAJAN	c	0	1	1	1	1	1	
1225	Suba Bosti	No	No	No	No	BOKAJAN	c	0	0	0	0	0	3	
1226	Phong Bong Timung	Yes	No	No	No	BOKAJAN	b	0	2	4	6	6	10	
1227	Khan Bosti	Yes	No	No	No	DIMAPUR	a	0	10	20	10	10	10	
1228	C. C. I. Quarry	Yes	No	No	No	BOKAJAN	c	2	2	2	2	2	2	
1229	Nagaram Rongphar					BOKAJAN	c	0	1	2	2	2	1	
1230	Khor Sing Engleng	Yes	No	No	No	BOKAJAN	b	0	3	3	2	2	2	
1231	Deben Teron	Yes	No	No	No	DIPHU	c	0	5	3	2	8	2	
1232	Longki Timung	No	No	No	No	DIPHU	c	0	1	1	1	1	2	
1233	Desai Rongpi	Yes	No	No	No	BOKAJAN	c	0	5	3	2	5	1	
1234	Sikari Lekthe (China Sing Lekthe)	No	No	No	No	BOKAJAN	b	0	3	2	10	9	6	
1235	Chengburup Timung	No	No	No	No	BOKAJAN	b	0	4	2	3	4	10	
1236	Langsangti	Yes	No	No	No	BOKAJAN	b	0	2	3	4	2	8	
1237	Miji Ingti	Yes	No	No	No	BOKAJAN	b	0	3	2	3	4	8	
1238	Kamalakanta Bey	Yes	No	No	No	BOKAJAN	b	0	2	3	4	4	12	
1239	Sam Ronghang	Yes	No	No	No	BOKAJAN	b	0	2	1	3	2	1	
1240	Kangther Timung	Yes	No	No	No	BOKAJAN	c	0	0	0	0	1.7	0	
1241	Ronghampur	No	No	No	No	BOKAJAN	c	0	0	0	0	1.6	0	
1242	Jangmol					BOKAJAN	c	0	1	2	1	1	0	
1243	C. Phailen	No	No	No	No	BOKAJAN	c	0	2	4	20	8	0	
1244	Sarrongphai	No	No	No	No	BOKAJAN	c	0	2	2	2	2	2	
1245	Pangmol					BOKAJAN	c	0	6	0	2	1	0	
1246	Nazareth	No	No	No	No	BOKAJAN	c	0	4	1	0	2	0	
1247	Khomun Nom	No	No	No	No	BOKAJAN	c	0	3	2	2	3	3	
1248	Mon Sing Senar (Hijunglangso)	No	No	No	No	BOKAJAN	c	20	0	5	5	0	0	

Land Use (in hectares rounded up to one										Area irrigated by source (in hectare).			Name of three most important commodities manufactured			Name of Village	Serial Number
Fallow lands other than current fallows	Current Fallows	Net Area Sown	Total Irrigated Land Area	Total Un-irrigated Land Area	Canals (C)	Wells/Tube-wells(W/TW)	Tanks/Lakes(T/L)	Water Falls(WF)	Others(O)	First	Second	Third					
110	111	112	113	114	115	116	117	118	119	120	121	122	2	1			
1	1	0	0	0	0	0	0	0	0				Vong Jang	1224			
2	0	0	0	0	0	0	0	0	0				Suba Bosti	1225			
3	3	2	0	2	0	0	0	0	0				Phong Bong Timung	1226			
20	10	10	0	10	0	0	0	0	0				Khan Bosti	1227			
20	2	2	0	2	0	0	0	0	0				C. C. I. Quarry	1228			
0	0	0	0	0	0	0	0	0	0				Nagaram Rongphar	1229			
1	2	0	0	0	0	0	0	0	0				Khor Sing Engleng	1230			
0	0	10	0	10	0	0	0	0	0				Deben Teron	1231			
2	2	0	0	0	0	0	0	0	0				Longki Timung	1232			
2	2	0	0	0	0	0	0	0	0				Desai Rongpi	1233			
6	6	6	0	6	0	0	0	0	0				Sikari Lekthe (China Sing Lekthe)	1234			
6	3	2	0	2	0	0	0	0	0				Chengburup Timung	1235			
4	3	2	0	2	0	0	0	0	0				Langsangti	1236			
3	2	2	0	2	0	0	0	0	0				Miji Ingti	1237			
2	2	3	0	3	0	0	0	0	0				Kamalakanta Bey	1238			
2	2	3	0	3	0	0	0	0	0				Sam Ronghang	1239			
0	0	4.3	0	4.3	0	0	0	0	0				Kangther Timung	1240			
0	0	4.3	4.3	0	4.3	0	0	0	0				Ronghampur	1241			
0	0	0	0	0	0	0	0	0	0				Jangmol	1242			
0	0	0	0	0	0	0	0	0	0				C. Phailen	1243			
2	0	2	2	0	1	0	0	0	1				Sarrongphai	1244			
1	0	0	0	0	0	0	0	0	0				Pangmol	1245			
0	0	0	0	0	0	0	0	0	0				Nazareth	1246			
2	3	0	0	0	0	0	0	0	0				Khomun Nom	1247			
0	0	3	0	3	0	0	0	0	0				Mon Sing Senar (Hijunglangso)	1248			

Sr.No.	Name of Village	Location code no.	Total area of the village (in hectares rounded up to one decimal place)	Total population (2011 census)	Number of households (2011 census)	Number of educational amenities available. (in the village , the distance range code viz; a for 0-5 Kms and c for 10+ kms of nearest place where available is given).									
						Pre-Primary school (PP)	Primary school (P)	Middle school (M)	Secondary School (S)	Senior Secondary school (SS)	Degree college of arts science & commerce (ASC)	Engineering college(EC)	Medical college (MC)	Management institute (MI)	
1	2	3	4	5	6	7	8	9	10	11	12	13	14	15	
1249	Nokbe Teron	296241	22.4	187	28	a	a	a	a	a	b	c	c	c	
1250	Mohori Tokbi	296242	4	21	5	a	a	a	a	a	b	c	c	c	
1251	Mon Ronghang	296243	10	73	10	a	a	a	a	a	b	c	c	c	
1252	Jona Sing Timung	296244	17	40	7	a	1	a	a	a	b	c	c	c	
1253	Prothomik Saishtya Kendra	296245	3	18	6	a	a	a	a	a	b	c	c	c	
1254	Longboi Hangse	296246	18	117	17	a	a	a	a	a	b	c	c	c	
1255	Sa-vat Terang	296247	24	43	5	a	a	a	a	a	b	c	c	c	
1256	Bor Sing Rongpi (Tokojan)	296248	27	58	11	a	a	a	a	a	b	c	c	c	
1257	Mojari Timung	296249	20	76	12	a	a	a	a	a	b	c	c	c	
1258	Langtuk Tokbi	296250	34	44	8	a	a	a	a	a	b	c	c	c	
1259	Thedong Hanse	296251	14	29	3	a	a	a	a	a	b	c	c	c	
1260	Chondro Sing Rongphar	296252	3	34	5	a	a	a	a	a	b	c	c	c	
1261	Phulok Rongpi	296253	4	13	3	a	a	a	a	a	b	c	c	c	
1262	Sarthe Tokbi	296254	4	0	0										
1263	Jwelson Terang	296255	83	308	52	a	1	a	a	b	b	c	c	c	
1264	The-et Hanse	296256	16	74	13	a	a	a	a	a	a	c	c	c	
1265	Balipathar-II (Lama Bosti)	296257	55	195	45	a	a	a	a	a	b	c	c	c	
1266	Dubajan	296258	20	289	60	a	a	a	a	a	c	c	c	c	
1267	Bill Pathar	296259	24	163	37	b	1	a	a	a	b	c	c	c	
1268	Langtuk Teron Gaon	296260	20	159	33	a	1	a			b	c	c	c	
1269	Balipathar Bazar	296261	1.6	248	48	a	a	a	a	a	b	c	c	c	
1270	Jor Ingti	296262	33	88	15	a	a	a	a	a	b	c	c	c	
1271	Tengahola (Bokajan)	296263	10	587	117	a	1	a	a	a	c	c	c	c	
1272	Dayal Bosti	296264	10	534	113	a	1	a	a	c	c	c	c	c	
1273	Etabheta	296265	8	718	140	a	1	a	a	a	b	c	c	c	

(If not available within for < 5 Kms, b for 5-10 ere facility is					Number of Medical Amenities available. (If not available within the village , the distance range code viz; a for < 5 Kms, b for 5-10 Kms and c for 10+ kms of nearest place where facility is available is given).										Name of Village	Serial Number	
Polytechnic (Pt)	Vocational training school /ITI	Non-formal training centre (NFTC)	Special school for disabled (SSD)	Others (specify)	Community health centre (CHC)	Primary health centre (PHC)	Primary health sub centre (PHS)	Maternity and child welfare centre (MCW)	T.B. clinic (TBC)	Hospital-allopathic (HA)	Hospital-alternative medicine (HO)	Dispensary (D)	Veterinary hospital (VH)	Mobile health clinic (MHC)			Family welfare centre (FWC)
16	17	18	19	20	21	22	23	24	25	26	27	28	29	30	31	2	1
c	c	c	c	c	c	a	a	c	c	c	c	c	c	c	c	Nokbe Teron	1249
c	c	c	c	c	c	a	a	c	c	c	c	c	c	c	c	Mohori Tokbi	1250
c	c	c	c	c	c	a	a	c	c	c	c	c	c	c	c	Mon Ronghang	1251
c	c	c	c	c	c	a	a	c	c	c	c	c	c	c	c	Jona Sing Timung	1252
c	c	c	c	c	c	b	b	c	c	c	c	c	c	c	c	Prothomik Saishtya Kendra	1253
c	c	c	c	c	c	a	a	c	c	c	c	c	c	c	c	Longboi Hangse	1254
c	c	c	c	c	c	a	a	c	c	c	c	c	c	c	c	Sa-vat Terang	1255
c	c	c	c	c	c	a	a	c	c	c	c	c	c	c	c	Bor Sing Rongpi (Tokojan)	1256
c	c	c	c	c	c	a	a	c	c	c	c	c	c	c	c	Mojari Timung	1257
c	c	c	c	c	c	a	a	c	c	c	c	c	c	c	c	Langtuk Tokbi	1258
c	c	c	c	c	c	a	a	c	c	c	c	c	c	c	c	Thedong Hanse	1259
c	c	c	c	c	c	a	a	c	c	c	c	c	c	c	c	Chondro Sing Rongphar	1260
c	c	c	c	c	c	a	a	c	c	c	c	c	c	c	c	Phulok Rongpi	1261
																Sarthe Tokbi	1262
c	c	c	c	c	a	a	a	a	c	b	c	b	c	b	b	Jwelson Terang	1263
c	c	c	c	c	a	a	a	a	a	a	a	a	a	a	a	The-et Hanse	1264
c	c	c	c	c	c	a	a	c	c	c	c	c	c	c	c	Balipathar-II (Lama Bosti)	1265
c	c	c	c	c	c	b	c	c	c	c	c	c	c	c	c	Dubajan	1266
c	c	c	c	c	c	a	a	c	c	c	c	c	c	c	c	Bill Pathar	1267
c	c	c	c	c	b	b	a	b	b	b	b	b	b	b	b	Langtuk Teron Gaon	1268
c	c	c	c	c	c	a	a	c	c	c	c	c	c	c	c	Balipathar Bazar	1269
c	c	c	c	c	c	a	a	c	c	c	c	c	c	c	c	Jor Ingti	1270
c	c	c	c	c	a	a	a	a	a	a	a	a	a	a	a	Tengahola (Bokajan)	1271
c	c	c	c	c	a	a	a	a	a	a	a	a	a	a	a	Dayal Bosti	1272
c	c	c	c	c	a	a	a	b	b	b	b	b	b	b	b	Etabheta	1273

Sr.No.	Name of Village	Number of Non-Government Medical Amenities available.							Availability of drinking water - Yes / No							Availability of toilet & others Yes / No				
		Charitable non Govt. hospital/Nursing home.	Medical practitioner with MBBS Degree	Medical practitioner with other degree	Medical practitioner with no degree	Traditional practitioner and faith healer.	Medicine Shop	Others	Tap water (Treated/Untreated)	Well water (Covered / Uncovered well)	Hand Pump	Tube wells / Bore well	Spring	River / Canal	Tank / Pond / Lake	Others	Community toilet including bath.	Community toilet excluding bath.	Rural sanitary mart or sanitary hardware outlet available near the village.	Community bio- gas or recycle of waste for productive use.
1	2	32	33	34	35	36	37	38	39	40	41	42	43	44	45	46	47	48	49	50
1249	Nokbe Teron	0	0	0	0	0	0	0	No	Yes	Yes	No	No	No	Yes	No	No	No	No	No
1250	Mohori Tokbi	0	0	0	0	0	0	0	No	Yes	Yes	No	No	No	Yes	No	No	No	No	No
1251	Mon Ronghang	0	0	0	0	0	0	0	No	Yes	Yes	No	No	Yes	Yes	No	No	No	No	No
1252	Jona Sing Timung	0	0	0	0	0	0	0	No	Yes	No	Yes	No	No	Yes	No	No	No	No	No
1253	Prothomik Saishtya Kendra	0	0	0	0	0	0	0	No	Yes	No	No	No	No	Yes	No	No	No	No	No
1254	Longboi Hangse	0	2	2	0	0	0	0	No	Yes	No	Yes	No	No	Yes	No	No	No	No	No
1255	Sa-vat Terang	0	0	0	0	0	0	0	No	Yes	No	No	No	No	Yes	No	No	No	No	No
1256	Bor Sing Rongpi (Tokojan)	0	0	0	0	0	0	0	No	Yes	No	No	No	No	Yes	No	No	No	No	No
1257	Mojari Timung	0	0	0	0	0	0	0	No	Yes	No	No	No	Yes	Yes	No	No	No	No	No
1258	Langtuk Tokbi	0	0	0	0	0	0	0	No	Yes	No	No	No	No	No	No	No	No	No	No
1259	Thedong Hanse	0	0	0	0	0	0	0	No	Yes	No	No	No	Yes	Yes	No	No	No	No	No
1260	Chondro Sing Rongphar	0	0	0	0	0	0	0	No	Yes	No	No	No	No	Yes	No	No	No	No	No
1261	Phulok Rongpi	0	0	0	0	0	0	0	No	Yes	No	Yes	No	No	Yes	No	No	No	No	No
1262	Sarthe Tokbi																			
1263	Jwelson Terang	0	2	2	2	2	1	2	Yes	Yes	Yes	No	No	No	Yes	No	No	No	No	No
1264	The-et Hanse	0	0	0	0	0	0	0	No	Yes	Yes	No	No	No	Yes	No	No	No	No	No
1265	Balipathar-II (Lama Bosti)	0	0	0	0	0	0	0	No	Yes	No	Yes	No	No	Yes	No	No	No	No	No
1266	Dubajan	0	0	0	0	0	0	0	No	No	No	Yes	No	No	Yes	No	No	No	No	No
1267	Bill Pathar	0	0	0	0	0	0	0	No	Yes	No	Yes	No	No	Yes	No	No	No	No	No
1268	Langtuk Teron Gaon	0	0	0	0	0	0	0	Yes	Yes	No	Yes	No	No	No	No	No	No	No	No
1269	Balipathar Bazar	0	0	0	0	0	0	0	Yes	Yes	No	Yes	No	No	Yes	No	No	No	No	No
1270	Jor Ingti	0	2	2	2	2	2	0	No	Yes	Yes	No	No	No	Yes	No	No	No	No	No
1271	Tengahola (Bokajan)	0	0	0	0	0	0	0	No	No	Yes	No	No	No	No	No	No	No	No	No
1272	Dayal Bosti	0	0	0	0	0	0	0	No	Yes	No	Yes	No	No	No	No	No	No	No	No
1273	Etabheta	0	0	0	0	0	0	0	No	Yes	No	Yes	No	No	Yes	No	No	No	No	No

Communication and transport facilities (If amenities available code -Yes is given except for Village Pin Code ,If not available within the village , the distance range code viz; a for < 5 Kms, b for 5-10 Kms and c for 10+ kms of nearest place where facility is available is given).																	Name of Village	Serial Number
Post office(PO)	Sub post office (SPO)	Post & Telegraph office (P&TO)	Village Pin Code	Telephones (Land lines)	Public call office (PCO)	Mobile phone coverage	Internet cafes/ Common service centre (CSC)	Private courier facility	Bus service (Public & Private)	Railway stations	Auto/Modified Autos	Taxis and Vans	Tractors	Cycle-pulled rickshaws(Manual & Machine driven)	Carts driven by animals	Sea /River ferry service		
51	52	53	54	55	56	57	58	59	60	61	62	63	64	65	66	67	2	1
a	a	a	782470	a	a	Yes	b	b	a	c	a	a	a	a	a	a	Nokbe Teron	1249
a	a	c	782470	c	c	Yes	c	c	a	c	c	a	c	c	c	b	Mohori Tokbi	1250
a	a	c	782470	c	c	Yes	c	c	a	c	c	a	c	c	c	b	Mon Ronghang	1251
a	a	c	782470	c	a	Yes	c	c	a	c	c	a	c	c	c	b	Jona Sing Timung	1252
a	a	c	782470	c	a	Yes	c	c	Yes	c	c	b	c	c	c	a	Prothomik Saishtya Kendra	1253
a	a	a	782470	c	a	Yes	c	c	a	c	c	a	c	c	c	b	Longboi Hangse	1254
a	a	c	782470	c	a	b	c	c	a	c	c	a	c	c	c	b	Sa-vat Terang	1255
a	a	c	782470	c	a	b	c	c	a	c	c	a	c	c	c	b	Bor Sing Rongpi (Tokojan)	1256
a	a	c	782470	a	a	Yes	c	c	a	c	c	a	c	c	c	b	Mojari Timung	1257
c	a	c	782470	c	a	a	c	c	a	c	c	a	c	c	c	b	Langtuk Tokbi	1258
a	a	c	782470	a	a	a	c	c	a	c	c	a	c	c	c	b	Thedong Hanse	1259
c	a	c	782470	c	a	Yes	c	c	a	c	c	a	c	c	c	b	Chondro Sing Rongphar	1260
c	a	c	782470	c	a	Yes	c	c	a	c	c	a	c	c	c	b	Phulok Rongpi	1261
																	Sarthe Tokbi	1262
a	a	a		a	b	a	b	b	a	a	a	a	a	b	b	a	Jwelson Terang	1263
a	a	a		a	a	Yes	a	a	a	a	a	a	a	a	a	a	The-et Hanse	1264
c	a	c	782470	c	a	Yes	c	c	a	c	c	a	c	c	c	a	Balipathar-II (Lama Bosti)	1265
c	c	c	782480	c	c	Yes	c	c	Yes	c	c	c	c	c	c	c	Dubajan	1266
a	a	c	782470	c	a	Yes	c	c	a	c	c	a	c	c	c	a	Bill Pathar	1267
	a	b	782470	b	b	Yes	b	b	Yes	b	b	b	b	b	b	a	Langtuk Teron Gaon	1268
c	a	c	782470	c	c	Yes	c	c	a	c	c	a	c	c	c	b	Balipathar Bazar	1269
c	a	c	782470	c	a	a	c	c	a	c	c	a	c	c	c	a	Jor Ingti	1270
a	a	a		Yes	a	Yes	a	a	a	a	a	a	a	a	a	c	Tengahola (Bokajan)	1271
a	a	c	782480	a	a	Yes	a	a	a	a	a	a	a	a	a	a	Dayal Bosti	1272
a	a	b		b	b	Yes	b	b	a	b	b	b	b	b	b	c	Etabheta	1273

Sr.No.	Name of Village	Village connected to highways,village roads, banks & credit societies (If amenities available code -Yes is given, If not available within the village , the distance range code viz; a for < 5 Kms, b for 5-10 Kms and c for 10+ kms of nearest place where facility is available is given).												Availability of misc within the village , 1 kms of nearest place			
		Connected to national highway(NH)	Connected to state highway(SH)	Connected to major district road (MDR)	Connected to others district road	Pucca roads	Kutchcha roads	Water bounded macadam(WBM) roads	Navigable waterway (river/canal)(NW)	Footpaths (FP)	Commercial & Co-operative Banks	ATM	Agricultural Credit Societies	Self-Help Group (SHG)	Public distribution system (PDS) shop	Mandis / Regular market	Weekly Haat
1	2	68	69	70	71	72	73	74	75	76	77	78	79	80	81	82	83
1249	Nokbe Teron	a	a	b	Yes	b	Yes	c	b	Yes	c	c	c	b	b	b	b
1250	Mohori Tokbi	a	a	b	b	a	Yes	c	b	Yes	c	c	c	b	c	c	a
1251	Mon Ronghang	a	a	a	a	a	Yes	c	b	Yes	b	c	c	b	c	a	a
1252	Jona Sing Timung	a	a	b	b	a	Yes	c	b	Yes	c	c	c	Yes	Yes	b	Yes
1253	Prothomik Saishtya Kendra	Yes	Yes	Yes	b	b	Yes	c	a	Yes	c	c	c	c	c	c	c
1254	Longboi Hangse	a	a	b	Yes	a	Yes	c	b	Yes	b	c	b	b	b	b	b
1255	Sa-vat Terang	a	a	b	b	a	Yes	c	b	Yes	b	c	b	b	b	b	b
1256	Bor Sing Rongpi (Tokojan)	a	a	b	b	a	Yes	c	b	Yes	b	c	b	b	b	b	b
1257	Mojari Timung	a	a	b	b	b	Yes	c	b	Yes	c	c	c	a	c	c	c
1258	Langtuk Tokbi	a	a	b	b	a	Yes	c	b	Yes	a	c	a	a	a	a	a
1259	Thedong Hanse	a	a	b	b	a	Yes	c	b	Yes	c	c	c	a	c	b	b
1260	Chondro Sing Rongphar	a	a	b	b	a	Yes	c	a	Yes	b	c	b	a	b	b	b
1261	Phulok Rongpi	a	a	b	b	a	Yes	c	a	Yes	c	c	c	a	b	c	a
1262	Sarthe Tokbi																
1263	Jwelson Terang	a	a	a	Yes	b	Yes	b	b	Yes	b	c	b	b	b	b	a
1264	The-et Hanse	a	b	b	b	b	Yes	b	a	Yes	b	a	b	a	b	b	a
1265	Balipathar-II (Lama Bosti)	a	a	b	Yes	a	Yes	c	a	Yes	a	c	a	Yes	a	a	a
1266	Dubajan	c	c	Yes	Yes	c	Yes	c	Yes	Yes	a	c	a	a	a	a	a
1267	Bill Pathar	a	a	b	Yes	a	Yes	c	a	Yes	a	c	a	a	a	a	a
1268	Langtuk Teron Gaon	a	a	a	Yes	b	Yes	a	b	Yes	a	b	a	a	a	a	a
1269	Balipathar Bazar	a	a	b	Yes	b	Yes	c	a	Yes	b	c	b	Yes	b	b	b
1270	Jor Ingti	a	a	b	b	a	Yes	c	a	Yes	b	c	b	b	b	b	b
1271	Tengahola (Bokajan)	a	a	a	Yes	b	Yes	a	a	Yes	b	a	b	b	b	a	a
1272	Dayal Bosti	a	a	a	Yes	a	Yes	a	a	Yes	c	a	c	Yes	c	a	a
1273	Etabheta	a	a	a	Yes	a	Yes	c	b	Yes	b	b	b	b	b	b	a

ellaneous facilities (If amenities available code -Yes is given, If not available the distance range code viz; a for < 5 Kms, b for 5-10 Kms and c for 10+ e where facility is available is given).

84	85	86	87	88	89	90	91	92	93	94	95	96	97	Name of Village	Serial Number
a	a	a	a	a	c	a	a	c	c	c	c	c	c	Nokbe Teron	1249
c	a	c	c	a	c	a	a	c	c	c	c	c	c	Mohori Tokbi	1250
c	a	c	c	a	a	a	a	c	c	c	c	c	c	Mon Ronghang	1251
c	a	Yes	c	a	c	a	a	c	c	c	c	c	c	Jona Sing Timung	1252
c	a	c	c	a	c	a	a	c	c	c	c	c	c	Prothomik Saishtya Kendra	1253
c	a	a	a	a	c	a	a	c	c	c	c	c	c	Longboi Hangse	1254
c	a	c	c	a	c	a	a	c	c	c	c	c	c	Sa-vat Terang	1255
c	a	c	c	a	c	a	a	c	c	c	c	c	c	Bor Sing Rongpi (Tokojan)	1256
c	a	a	c	a	c	a	a	c	c	c	c	c	c	Mojari Timung	1257
c	a	a	c	a	c	a	a	c	c	c	c	c	c	Langtuk Tokbi	1258
c	a	c	c	a	c	a	a	c	c	c	c	c	c	Thedong Hanse	1259
c	a	c	c	a	c	a	a	c	c	c	c	c	c	Chondro Sing Rongphar	1260
c	a	c	c	a	c	a	a	c	c	c	c	c	c	Phulok Rongpi	1261
														Sarthe Tokbi	1262
a	a	Yes	b	a	b	b	b	a	a	a	c	Yes	c	Jwelson Terang	1263
a	a	b	a	a	a	a	a	a	a	a	c	c	c	The-et Hanse	1264
c	a	b	c	a	c	a	a	c	c	c	c	c	c	Balipathar-II (Lama Bosti)	1265
c	c	c	b	c	b	b	c	c	c	c	c	c	c	Dubajan	1266
c	c	Yes	c	a	c	a	a	c	c	c	c	c	c	Bill Pathar	1267
b	b	Yes	b	b	b	a	a	c	c	c	b	Yes	c	Langtuk Teron Gaon	1268
c	b	c	c	b	c	a	a	c	c	c	c	c	c	Balipathar Bazar	1269
c	a	a	c	a	c	a	a	c	c	c	c	c	c	Jor Ingti	1270
a	a	a	a	Yes	a	a	a	a	a	a	a	a	a	Tengahola (Bokajan)	1271
a	a	a	a	Yes	a	a	a	a	a	a	c	a	b	Dayal Bosti	1272
b	a	a	b	Yes	b	a	b	b	b	b	a	Yes	b	Etabheta	1273

Sr.No.	Name of Village	Availability of electricity (Yes/No)				Land Use								
						Nearest Town	Area under different types of land use decimal place)							
		Power Supply for Domestic Use (ED)	Power Supply for Agricultural Use (EAG)	Power Supply for Commercial Use (EC)	Power Supply for All Uses (EA)	Name	Distance range code i.e. a for < 5 Kms, b for 5-10 Kms and c for 10+ kms .	Forests	Area under Non-agricultural Uses	Barren and Un-cultivable land	Permanent Pastures and Other Grazing Lands	Land Under Miscellaneous Tree Crops etc.	Culturable Waste Land	
98	99	100	101	102	103	104	105	106	107	108	109			
1249	Nokbe Teron	Yes	No	No	No	BOKAJAN	c	0	0	0	0	7.5	0	
1250	Mohori Tokbi	Yes	No	No	No	BOKAJAN	c	0	0	0	0	0.8	0	
1251	Mon Ronghang	Yes	No	No	No	BOKAJAN	c	0	0	0	3	2	5	
1252	Jona Sing Timung	Yes	No	No	No	BOKAJAN	c	0	2	3	2	2	4	
1253	Prothomik Saishtya Kendra	Yes	No	No	No	BOKAJAN	c	0	0	0	1	2	0	
1254	Longboi Hangse	Yes	No	No	No	BOKAJAN	c	0	0	0	3	3	5	
1255	Sa-vat Terang	No	No	No	No	BOKAJAN	c	0	2	2	5	3	2	
1256	Bor Sing Rongpi (Tokojan)	No	No	No	No	BOKAJAN	c	10	2	3	2	10	0	
1257	Mojari Timung	Yes	No	No	No	BOKAJAN	c	0	2	2	2	2	4	
1258	Langtuk Tokbi	No	No	No	No	BOKAJAN	c	0	2	2	3	3	12	
1259	Thedong Hanse	No	No	No	No	BOKAJAN	c	0	1	1	4	2	2	
1260	Chondro Sing Rongphar	Yes	No	No	No	BOKAJAN	c	0	0	0	0	3	0	
1261	Phulok Rongpi	Yes	No	No	No	BOKAJAN	c	0	0	0	0	4	0	
1262	Sarthe Tokbi					BOKAJAN	c	0	0	0	2	2	0	
1263	Jwelson Terang	Yes	No	No	No	BOKAJAN	c	0	5	3	4	20	40	
1264	The-et Hanse	Yes	No	No	No	BOKAJAN	c	0	2	1	0	2	4	
1265	Balipathar-II (Lama Bosti)	Yes	No	No	No	BOKAJAN	c	0	2	4	8	22	12	
1266	Dubajan	Yes	No	No	No	BOKAJAN	c	0	2	2	2	6	2	
1267	Bill Pathar	Yes	No	No	No	BOKAJAN	c	0	2	2	4	3	4	
1268	Langtuk Teron Gaon	Yes	No	No	No	BOKAJAN	b	0	0	0	0	0	10	
1269	Balipathar Bazar	Yes	No	No	No	BOKAJAN	c	0	0	0	0	1.6	0	
1270	Jor Ingti	No	No	No	No	BOKAJAN	c	0	2	2	0	2	21	
1271	Tengahola (Bokajan)	Yes	No	No	No	BOKAJAN	a	0	2	2	2	1	1	
1272	Dayal Bosti	Yes	No	No	No	BOKAJAN	a	0	1	1	4	1	1	
1273	Etabheta	Yes	No	No	No	BOKAJAN	b	0	4	0	2	1	1	

Land Use (in hectares rounded up to one										Name of three most important commodities manufactured			Name of Village	Serial Number
Area irrigated by source (in hectare).										First	Second	Third		
Fallow lands other than current fallows	Current Fallows	Net Area Sown	Total Irrigated Land Area	Total Un-irrigated Land Area	Canals (C)	Wells/Tube-wells(W/TW)	Tanks/Lakes(T/L)	Water Falls(WF)	Others(O)					
110	111	112	113	114	115	116	117	118	119	120	121	122	2	1
0	0	14.9	0	14.9	0	0	0	0	0				Nokbe Teron	1249
0	0	3.2	0	3.2	0	0	0	0	0				Mohori Tokbi	1250
0	0	0	0	0	0	0	0	0	0				Mon Ronghang	1251
1	1	2	0	2	0	0	0	0	0				Jona Sing Timung	1252
0	0	0	0	0	0	0	0	0	0				Prothomik Saishtya Kendra	1253
2	2	3	0	3	0	0	0	0	0				Longboi Hangse	1254
3	3	4	0	4	0	0	0	0	0				Sa-vat Terang	1255
0	0	0	0	0	0	0	0	0	0				Bor Sing Rongpi (Tokojan)	1256
2	3	3	0	3	0	0	0	0	0				Mojari Timung	1257
6	2	4	0	4	0	0	0	0	0				Langtuk Tokbi	1258
1	1	2	0	2	0	0	0	0	0				Thedong Hanse	1259
0	0	0	0	0	0	0	0	0	0				Chondro Sing Rongphar	1260
0	0	0	0	0	0	0	0	0	0				Phulok Rongpi	1261
0	0	0	0	0	0	0	0	0	0				Sarthe Tokbi	1262
2	4	5	0	5	0	0	0	0	0				Jwelson Terang	1263
2	2	3	0	3	0	0	0	0	0				The-et Hanse	1264
3	3	1	0	1	0	0	0	0	0				Balipathar-II (Lama Bosti)	1265
2	2	2	0	2	0	0	0	0	0				Dubajan	1266
3	2	4	0	4	0	0	0	0	0				Bill Pathar	1267
0	0	10	0	10	0	0	0	0	0				Langtuk Teron Gaon	1268
0	0	0	0	0	0	0	0	0	0				Balipathar Bazar	1269
2	1	3	0	3	0	0	0	0	0				Jor Ingti	1270
1	1	0	0	0	0	0	0	0	0				Tengahola (Bokajan)	1271
1	1	0	0	0	0	0	0	0	0				Dayal Bosti	1272
0	0	0	0	0	0	0	0	0	0				Etabheta	1273

Sr.No.	Name of Village	Location code no.	Total area of the village (in hectares rounded up to one decimal place)	Total population (2011 census)	Number of households (2011 census)	Number of educational amenities available. (in the village , the distance range code viz; a for 0-5 Kms and c for 10+ kms of nearest place where available is given).									
						Pre-Primary school (PP)	Primary school (P)	Middle school (M)	Secondary School (S)	Senior Secondary school (SS)	Degree college of arts science & commerce (ASC)	Engineering college(EC)	Medical college (MC)	Management institute (MI)	
1	2	3	4	5	6	7	8	9	10	11	12	13	14	15	
1274	Islampur	296266	10	738	139	a	1	a	a	a	c	c	c	c	
1275	Jyotinagar	296267	10	214	45	a	a	a	a	a	c	c	c	c	
1276	Moukhuti Gaon	296268	20	427	80	a	1	a	b	b	c	c	c	c	
1277	Bhokot Bill	296269	6	424	72	a	1	a	b	b	b	c	c	c	
1278	Janget Terang Gaon	296270	15	606	120	a	1	a	b	b	c	c	c	c	
1279	Domail	296271	10	488	86	b	1	b	b	b	c	c	c	c	
1280	Garom Pani	296272	100	334	62	b	1	b	b	b	b	c	c	b	
1281	Gurung Mati	296273	50	531	113	b	1	b	b	b	b	c	c	b	
1282	Beltola	296274	40	788	177	a	1	a	a	a	c	c	c	a	
1283	Majgaon	296275	0	771	152	a	1	a	a	c	c	c	c	c	
1284	Alubari	296276	80	647	136	a	1	a	a	c	c	c	c	c	
1285	Natun Nadipar	296277	25	126	24	a	a	a	a	c	c	c	c	c	
1286	Nawkata Gaon	296278	30	1038	201	a	1	a	a	c	c	c	c	a	
1287	Ghanshyam Gaon	296279	30	255	43	b	b	b	b	b	c	c	c	b	
1288	Daporitola	296280	30	555	118	b	1	b	b	b	b	c	c	b	
1289	Mon Tokbi	296281	70	78	16	a	a	a	a	a	a	c	c	a	
1290	Lahorijan Nirmal Bagan	296282	80	665	151	c	1	c	c	c	c	c	c	c	
1291	Sorumanthi Bey	296283	0	434	84	c	1	c	c	c	c	c	c	c	
1292	Nothong Bosti	296284	180	908	187	b	1	b	b	b	b	c	c	b	
1293	Jor Tokbi	296285	200	1492	298	b	1	b	b	b	b	c	c	b	
1294	Khotkhoti Bazar	296286	200	2608	481	a	1	a	1	1	a	c	c	a	
1295	Kachari Bosti	296287	200	1134	243	b	1	b	b	b	b	c	c	b	
1296	Langrijan T.E.	296288	40	800	184	a	1	a	a	a	a	c	c	a	
1297	Lengri Bosti	296289	200	971	188	a	1	a	a	a	a	c	c	a	
1298	Ao Sector	296290	30	426	98	a	1	a	a	a	a	c	c	a	

(If not available within for < 5 Kms, b for 5-10 ere facility is					Number of Medical Amenities available. (If not available within the village , the distance range code viz; a for < 5 Kms, b for 5-10 Kms and c for 10+ kms of nearest place where facility is available is given).										Name of Village	Serial Number	
16	17	18	19	20	21	22	23	24	25	26	27	28	29	30	31		
Polytechnic (Pt)	Vocational training school /ITI	Non-formal training centre (NFTC)	Special school for disabled (SSD)	Others (specify)	Community health centre (CHC)	Primary health centre (PHC)	Primary health sub centre (PHS)	Maternity and child welfare centre (MCW)	T.B. clinic (TBC)	Hospital-allopathic (HA)	Hospital-alternative medicine (HO)	Dispensary (D)	Veterinary hospital (VH)	Mobile health clinic (MHC)	Family welfare centre (FWC)		
c	c	c	c	c	a	a	a	a	c	a	a	a	a	a	a		Islampur 1274
c	c	c	c	c	a	a	a	a	c	a	a	a	a	a	a		Jyotinagar 1275
c	c	c	c	c	c	c	c	c	c	c	c	b	b	c	c		Moukhuti Gaon 1276
c	c	c	c	c	c	c	b	c	c	c	c	b	b	b	c		Bhokot Bill 1277
c	b	b	c	c	b	b	b	b	c	c	c	a	a	b	b		Janget Terang Gaon 1278
c	c	c	c	c	b	b	b	b	c	b	b	b	b	b	b		Domail 1279
c	b	b	b	b	b	b	b	b	b	b	b	b	b	b	b		Garom Pani 1280
c	b	b	b	b	b	b	b	b	b	b	b	b	b	b	b		Gurung Mati 1281
c	a	a	a	a	a	a	a	a	a	a	a	a	a	a	a		Beltola 1282
c	c	c	c	c	a	a	a	a	a	a	c	a	a	a	a		Majgaon 1283
c	c	c	c	c	a	a	a	a	a	a	a	a	a	a	a		Alubari 1284
c	c	c	c	c	a	a	a	a	a	a	a	a	a	a	a		Natun Nadipar 1285
c	c	c	c	c	a	a	a	a	a	a	a	a	a	a	a		Nawkata Gaon 1286
c	b	b	b	b	b	b	b	b	b	b	b	b	b	b	b		Ghanshyam Gaon 1287
c	b	b	b	b	b	b	b	b	b	b	b	b	b	b	b		Daporitola 1288
a	a	a	a	a	a	a	a	a	a	a	a	a	a	a	a		Mon Tokbi 1289
c	c	c	c	c	c	c	c	c	c	c	c	c	c	c	c		Lahorijan Nirmal Bagan 1290
c	c	c	c	c	c	c	c	c	c	c	c	b	c	c	c		Sorumanthi Bey 1291
c	b	b	b	b	b	b	b	b	b	b	b	b	b	b	b		Nothong Bosti 1292
c	b	b	b	b	b	b	b	b	b	b	b	b	b	b	b		Jor Tokbi 1293
c	a	a	a	a	a	a	a	a	a	a	a	a	a	a	a		Khotkhoti Bazar 1294
c	b	b	b	b	b	b	b	b	b	b	b	b	b	b	b		Kachari Bosti 1295
c	a	a	a	a	a	a	a	a	a	a	a	a	a	a	a		Langrijan T.E. 1296
c	a	a	a	a	a	a	a	a	a	a	a	a	a	a	a		Lengri Bosti 1297
c	a	a	a	a	a	a	a	a	a	a	a	a	a	a	a		Ao Sector 1298

Sr.No.	Name of Village	Number of Non-Government Medical Amenities available.							Availability of drinking water - Yes / No							Availability of toilet & others Yes / No				
		Charitable non Govt. hospital/Nursing home.	Medical practitioner with MBBS Degree	Medical practitioner with other degree	Medical practitioner with no degree	Traditional practitioner and faith healer.	Medicine Shop	Others	Tap water (Treated/Untreated)	Well water (Covered / Uncovered well)	Hand Pump	Tube wells / Bore well	Spring	River / Canal	Tank / Pond / Lake	Others	Community toilet including bath.	Community toilet excluding bath.	Rural sanitary mart or sanitary hardware outlet available near the village.	Community bio- gas or recycle of waste for productive use.
1	2	32	33	34	35	36	37	38	39	40	41	42	43	44	45	46	47	48	49	50
1274	Islampur	0	0	0	0	0	0	0	Yes	No	Yes	Yes	No	No	No	No	No	No	No	No
1275	Jyotinagar	0	0	0	0	0	0	0	No	No	Yes	Yes	No	No	No	No	No	No	No	No
1276	Moukhuti Gaon	0	0	0	0	0	0	0	No	Yes	Yes	No	No	No	No	No	No	No	No	No
1277	Bhokot Bill	0	0	0	0	0	0	0	No	Yes	Yes	No	No	No	No	No	No	No	No	No
1278	Janget Terang Gaon	0	0	0	0	0	0	0	Yes	Yes	Yes	Yes	No	No	Yes	No	No	No	No	No
1279	Domail	0	0	0	0	0	0	0	Yes	No	No	Yes	No	No	No	No	No	No	No	No
1280	Garom Pani	0	0	0	0	0	0	0	Yes	No	No	Yes	No	No	No	No	No	No	No	No
1281	Gurung Mati	0	0	0	0	0	0	0	No	No	Yes	No	No	No	No	No	No	No	No	No
1282	Beltola	0	0	0	0	0	0	0	Yes	Yes	Yes	Yes	No	No	No	No	No	No	No	No
1283	Majgaon	0	0	0	0	0	0	0	No	Yes	No	Yes	No	Yes	No	No	No	No	No	No
1284	Alubari	0	0	0	0	0	0	0	No	Yes	Yes	No	No	No	No	No	No	No	No	No
1285	Natun Nadipar	0	0	0	0	0	0	0	No	No	Yes	No	No	No	No	No	No	No	No	No
1286	Nawkata Gaon	0	0	0	0	0	1	0	No	No	No	Yes	No	No	No	No	No	No	No	No
1287	Ghanshyam Gaon	0	0	0	0	0	0	0	No	No	Yes	Yes	No	No	No	No	No	No	No	No
1288	Daporitola	0	0	0	0	0	0	0	No	Yes	No	Yes	No	No	No	No	No	No	No	No
1289	Mon Tokbi	0	0	0	0	0	0	0	No	No	Yes	No	No	No	No	No	No	No	No	No
1290	Lahorijan Nirmal Bagan	0	0	0	0	0	0	0	No	Yes	Yes	Yes	No	No	No	No	No	No	No	No
1291	Sorumanthi Bey	0	0	0	0	0	0	0	No	Yes	No	No	No	No	No	No	No	No	No	No
1292	Nothong Bosti	0	0	0	0	0	1	0	Yes	Yes	Yes	No	No	No	Yes	No	No	No	No	No
1293	Jor Tokbi	0	0	0	0	0	1	0	Yes	Yes	Yes	Yes	No	No	Yes	No	No	No	No	No
1294	Khotkhoti Bazar	0	0	0	0	0	1	0	Yes	Yes	Yes	Yes	No	No	Yes	No	No	No	No	No
1295	Kachari Bosti	0	0	0	0	0	1	0	Yes	Yes	Yes	Yes	No	No	No	No	No	No	No	No
1296	Langrijan T.E.	0	0	0	0	0	0	0	Yes	Yes	No	No	No	No	No	No	No	No	No	No
1297	Lengri Bosti	0	0	0	0	0	1	0	Yes	Yes	Yes	Yes	No	No	No	No	No	No	No	No
1298	Ao Sector	0	0	0	0	0	0	0	No	Yes	Yes	Yes	No	No	No	No	No	No	No	No

Communication and transport facilities (If amenities available code -Yes is given except for Village Pin Code ,If not available within the village , the distance range code viz; a for < 5 Kms, b for 5-10 Kms and c for 10+ kms of nearest place where facility is available is given).																	Name of Village	Serial Number
Post office(PO)	Sub post office (SPO)	Post & Telegraph office (P&TO)	Village Pin Code	Telephones (Land lines)	Public call office (PCO)	Mobile phone coverage	Internet cafes/ Common service centre (CSC)	Private courier facility	Bus service (Public & Private)	Railway stations	Auto/Modified Autos	Taxis and Vans	Tractors	Cycle-pulled rickshaws(Manual & Machine driven)	Carts driven by animals	Sea /River ferry service		
51	52	53	54	55	56	57	58	59	60	61	62	63	64	65	66	67	2	1
a	a	a		Yes	a	Yes	a	a	a	a	a	a	a	a	a	c		Islampur 1274
a	a	a		a	a	Yes	a	a	a	a	a	a	a	a	a	c		Jyotinagar 1275
c	b	c		a	a	Yes	b	b	b	b	b	b	c	c	a	c		Moukhuti Gaon 1276
c	b	c		b	b	Yes	c	c	b	b	b	b	b	b	b	b		Bhokot Bill 1277
a	a	b		b	a	Yes	b	b	a	b	b	a	b	b	b	c		Janget Terang Gaon 1278
b	b	b		a	a	a	b	b	b	b	b	b	b	b	b	c		Domail 1279
b	a	b	782480	b	b	Yes	b	b	b	b	b	b	b	b	b	b		Garom Pani 1280
b	b	b	782480	b	b	Yes	b	b	b	b	b	b	b	b	b	b		Gurung Mati 1281
a	a	a	782480	a	a	Yes	a	a	a	a	a	a	b	a	a	a		Beltola 1282
a	a	a	782480	a	a	Yes	a	a	a	a	a	a	c	a	a	a		Majgaon 1283
a	a	a	782480	a	a	Yes	a	a	a	a	a	a	a	a	a	a		Alubari 1284
a	a	a	782480	a	a	Yes	a	a	a	a	a	a	a	a	a	a		Natun Nadipar 1285
a	a	a	782480	a	a	Yes	a	a	a	a	Yes	a	a	a	a	a		Nawkata Gaon 1286
b	b	b	782480	b	b	Yes	b	b	b	b	b	b	b	b	b	b		Ghanshyam Gaon 1287
b	b	b	782480	b	b	Yes	b	b	b	b	b	b	b	b	b	b		Daporitola 1288
a	a	a	782480	a	a	b	a	a	a	a	a	a	a	a	a	a		Mon Tokbi 1289
c	c	c	782480	c	c	Yes	c	c	c	c	c	c	c	c	c	c		Lahorijan Nirmal Bagan 1290
c	c	c		b	c	c	c	c	c	c	c	c	c	c	c	c		Sorumanthi Bey 1291
b	b	b	782480	b	b	Yes	b	b	b	b	b	b	b	b	b	b		Nothong Bosti 1292
b	a	b	782480	b	b	Yes	b	b	b	b	Yes	b	b	b	b	b		Jor Tokbi 1293
a	Yes	a	782480	Yes	Yes	Yes	a	b	Yes	a	Yes	Yes	Yes	Yes	Yes	a		Khotkhoti Bazar 1294
b	b	b	782480	b	b	Yes	b	b	b	b	Yes	b	b	b	b	b		Kachari Bosti 1295
a	a	a	782480	a	a	Yes	a	a	a	a	a	a	a	a	a	a		Langrijan T.E. 1296
b	b	b	782480	b	b	Yes	b	b	b	b	b	b	b	b	b	b		Lengri Bosti 1297
a	a	a	782480	a	a	Yes	a	a	a	a	a	a	b	a	a	c		Ao Sector 1298

Sr.No.	Name of Village	Village connected to highways,village roads, banks & credit societies (If amenities available code -Yes is given, If not available within the village , the distance range code viz; a for < 5 Kms, b for 5-10 Kms and c for 10+ kms of nearest place where facility is available is given).												Availability of misc within the village , 1 kms of nearest place			
		Connected to national highway(NH)	Connected to state highway(SH)	Connected to major district road (MDR)	Connected to others district road	Pucca roads	Kutchcha roads	Water bounded macadam(WBM) roads	Navigable waterway (river/canal)(NW)	Footpaths (FP)	Commercial & Co-operative Banks	ATM	Agricultural Credit Societies	Self-Help Group (SHG)	Public distribution system (PDS) shop	Mandis / Regular market	Weekly Haat
1	2	68	69	70	71	72	73	74	75	76	77	78	79	80	81	82	83
1274	Islampur	a	a	a	Yes	a	Yes	a	a	Yes	c	a	c	Yes	c	c	a
1275	Jyotinagar	a	a	a	Yes	b	Yes	a	Yes	Yes	c	a	c	c	c	c	c
1276	Moukhuti Gaon	a	a	a	Yes	b	Yes	b	a	Yes	c	c	c	c	c	c	b
1277	Bhokot Bill	a	a	a	Yes	a	Yes	b	a	Yes	b	c	b	c	c	c	b
1278	Janget Terang Gaon	a	a	a	Yes	a	Yes	a	c	Yes	c	b	c	c	c	c	b
1279	Domail	b	b	b	Yes	b	Yes	a	a	Yes	c	b	c	Yes	Yes	c	Yes
1280	Garom Pani	b	b	b	Yes	b	Yes	b	b	Yes	c	b	c	Yes	Yes	Yes	Yes
1281	Gurung Mati	a	a	a	Yes	a	Yes	a	a	Yes	c	a	c	Yes	c	c	b
1282	Beltola	a	a	a	Yes	a	Yes	a	a	Yes	c	a	c	Yes	Yes	Yes	Yes
1283	Majgaon	a	a	a	Yes	a	Yes	a	a	Yes	c	a	c	Yes	Yes	a	Yes
1284	Alubari	a	a	a	Yes	a	Yes	a	a	Yes	c	a	c	Yes	a	Yes	b
1285	Natun Nadipar	a	a	a	Yes	a	Yes	a	a	Yes	c	a	c	c	c	c	b
1286	Nawkata Gaon	a	a	a	Yes	a	Yes	Yes	a	Yes	c	a	c	Yes	b	b	b
1287	Ghanshyam Gaon	b	b	b	Yes	b	Yes	b	b	Yes	c	b	c	c	a	c	a
1288	Daporitola	b	b	b	Yes	b	Yes	b	b	Yes	c	b	c	Yes	Yes	a	Yes
1289	Mon Tokbi	a	a	a	Yes	a	Yes	a	a	Yes	c	a	c	c	c	a	a
1290	Lahorijan Nirmal Bagan	c	c	c	Yes	c	Yes	c	c	Yes	c	c	c	Yes	a	a	a
1291	Sorumanthi Bey	a	a	a	Yes	b	Yes	b	b	Yes	b	c	c	Yes	Yes	b	Yes
1292	Nothong Bosti	b	b	b	Yes	b	Yes	b	b	Yes	b	b	b	c	a	a	a
1293	Jor Tokbi	b	b	b	Yes	b	Yes	Yes	b	Yes	c	b	c	c	c	c	a
1294	Khotkhoti Bazar	Yes	Yes	Yes	Yes	Yes	Yes	Yes	a	Yes	Yes	a	Yes	Yes	Yes	Yes	Yes
1295	Kachari Bosti	b	b	b	Yes	b	Yes	Yes	b	Yes	c	b	c	a	a	a	a
1296	Langrijan T.E.	a	a	a	Yes	b	Yes	a	a	Yes	c	a	c	a	c	a	a
1297	Lengri Bosti	b	b	a	Yes	a	Yes	b	b	Yes	b	b	b	a	b	b	b
1298	Ao Sector	a	a	a	Yes	a	Yes	a	a	Yes	c	a	c	a	c	c	b

ellaneous facilities (If amenities available code -Yes is given, If not available the distance range code viz; a for < 5 Kms, b for 5-10 Kms and c for 10+ e where facility is available is given).

	Agricultural marketing society	Integrated Child Development Scheme (Nutritional Centres)	Anganwadi Centre (Nutritional Centres)	Others (Nutritional Centres)	ASHA (Accredited Social Health Activist)	Community centre with/without TV	Sports Field,	Sports Club / Recreation Centre	Cinema / Video Hall	Public Library	Public Reading Room	Newspaper Supply	Assembly Polling station	Birth & Death Registration Office	Name of Village	Serial Number
84	85	86	87	88	89	90	91	92	93	94	95	96	97	2	1	
a	a	a	a	Yes	a	a	a	a	a	a	a	Yes	a		Islampur	1274
a	a	a	a	a	a	a	a	a	a	a	a	a	a		Jyotinaragar	1275
c	a	c	c	a	b	a	a	c	c	c	a	b	c		Moukhuti Gaon	1276
b	a	a	b	a	b	a	b	b	b	b	b	c	b	c	Bhokot Bill	1277
b	a	a	b	Yes	b	a	b	b	b	b	b	a	b	b	Janget Terang Gaon	1278
b	a	b	b	Yes	b	b	b	b	b	b	b	b	b	b	Domail	1279
b	a	Yes	b	a	b	b	b	b	b	b	b	b	b	b	Garom Pani	1280
a	a	a	a	Yes	a	a	a	a	a	a	a	a	b	a	Gurung Mati	1281
a	a	a	a	Yes	a	Yes	a	a	a	a	a	a	Yes	a	Beltola	1282
a	a	a	a	Yes	a	a	a	a	a	a	a	a	Yes	a	Majgaon	1283
a	a	a	a	Yes	a	a	a	a	a	a	a	a	a	a	Alubari	1284
a	a	a	a	a	a	a	a	a	a	a	a	a	a	a	Natun Nadipar	1285
a	a	Yes	a	Yes	a	Yes	a	a	a	a	a	a	Yes	a	Nawkata Gaon	1286
b	b	a	b	a	b	b	b	b	b	b	b	b	b	b	Ghanshyam Gaon	1287
b	b	a	b	Yes	b	b	b	b	b	b	b	b	b	b	Daporitola	1288
a	a	a	a	a	a	a	a	a	a	a	a	a	a	a	Mon Tokbi	1289
c	c	a	c	Yes	c	c	c	c	c	c	c	c	Yes	c	Lahorijan Nirmal Bagan	1290
c	c	c	c	c	c	c	c	c	c	c	b	a	c	c	Sorumanthi Bey	1291
b	b	Yes	b	Yes	b	Yes	b	b	b	b	b	b	Yes	b	Nothong Bosti	1292
b	b	Yes	b	Yes	b	Yes	b	b	b	b	b	b	Yes	b	Jor Tokbi	1293
a	b	Yes	a	Yes	a	Yes	Yes	a	a	a	a	Yes	Yes	a	Khotkhoti Bazar	1294
b	b	c	b	Yes	b	Yes	b	b	b	b	b	b	Yes	b	Kachari Bosti	1295
a	b	Yes	a	Yes	a	Yes	Yes	a	a	a	a	Yes	Yes	c	Langrijan T.E.	1296
b	b	Yes	Yes	Yes	b	Yes	b	b	b	b	b	b	Yes	b	Lengri Bosti	1297
a	b	c	a	c	a	a	a	a	a	a	a	a	a	a	Ao Sector	1298

Sr.No.	Name of Village	Availability of electricity (Yes/No)				Land Use								
						Nearest Town	Area under different types of land use decimal place)							
		Power Supply for Domestic Use (ED)	Power Supply for Agricultural Use (EAG)	Power Supply for Commercial Use (EC)	Power Supply for All Uses (EA)	Name	Distance range code i.e. a for < 5 Kms, b for 5-10 Kms and c for 10+ kms .	Forests	Area under Non-agricultural Uses	Barren and Un-cultivable land	Permanent Pastures and Other Grazing Lands	Land Under Miscellaneous Tree Crops etc.	Culturable Waste Land	
98	99	100	101	102	103	104	105	106	107	108	109			
1274	Islampur	Yes	No	No	No	BOKAJAN	a	0	2	2	2	1	1	
1275	Jyotinagar	Yes	No	No	No	BOKAJAN	a	0	2	2	2	1	1	
1276	Moukhuti Gaon	Yes	No	No	No	BOKAJAN	b	0	5	3	2	3	2	
1277	Bhokot Bill	Yes	No	No	No	BOKAJAN	b	0	3	0	2	0	1	
1278	Janget Terang Gaon	Yes	No	No	No	BOKAJAN	b	0	8	0	2	0	3	
1279	Domail	Yes	No	No	No	BOKAJAN	b	0	1	1	1	1	2	
1280	Garom Pani	Yes	No	No	No	DIMAPUR	b	20	30	5	5	0	5	
1281	Gurung Mati	Yes	No	No	No	BOKAJAN	a	0	5	20	5	0	5	
1282	Beltola	Yes	No	No	No	BOKAJAN	a	0	5	10	5	5	5	
1283	Majgaon	Yes	No	No	No			0	0	0	0	0	0	
1284	Alubari	Yes	No	No	No	BOKAJAN	a	0	10	20	5	5	10	
1285	Natun Nadipar	Yes	No	No	No	BOKAJAN	a	0	5	5	5	6	1	
1286	Nawkata Gaon	Yes	No	No	No	BOKAJAN	a	0	5	5	5	8	1	
1287	Ghanshyam Gaon	Yes	No	No	No	DIMAPUR	b	0	5	5	5	5	2	
1288	Daporitola	Yes	No	No	No	DIMAPUR	b	0	5	3	5	10	1	
1289	Mon Tokbi	No	No	No	No	DIMAPUR	a	5	20	15	5	5	0	
1290	Lahorijan Nirmal Bagan	Yes	No	No	No	DIMAPUR	a	0	10	20	5	5	10	
1291	Sorumanthi Bey	Yes	No	No	No	DIPHU	c	0	0	0	0	0	0	
1292	Nothong Bosti	Yes	No	No	No	BOKAJAN	b	10	40	20	10	20	10	
1293	Jor Tokbi	Yes	No	No	No	DIMAPUR	b	40	20	10	10	10	10	
1294	Khotkhoti Bazar	Yes	No	Yes	Yes	BOKAJAN	a	0	80	60	0	20	5	
1295	Kachari Bosti	Yes	No	No	No	DIMAPUR	b	0	50	40	10	10	20	
1296	Langrijan T.E.	Yes	No	Yes	No	DIMAPUR	a	0	5	0	10	20	2	
1297	Lengri Bosti	Yes	No	No	No	DIMAPUR	b	0	35	5	0	40	20	
1298	Ao Sector	Yes	No	No	No	DIMAPUR	a	0	5	0	0	10	0	

Land Use (in hectares rounded up to one										Area irrigated by source (in hectare).			Name of three most important commodities manufactured			Name of Village	Serial Number
Fallow lands other than current fallows	Current Fallows	Net Area Sown	Total Irrigated Land Area	Total Un-irrigated Land Area	Canals (C)	Wells/Tube-wells(W/TW)	Tanks/Lakes(T/L)	Water Falls(WF)	Others(O)	First	Second	Third					
110	111	112	113	114	115	116	117	118	119	120	121	122	2	1			
1	1	0	0	0	0	0	0	0	0				Islampur	1274			
1	1	0	0	0	0	0	0	0	0				Jyotinagar	1275			
3	2	0	0	0	0	0	0	0	0				Moukhuti Gaon	1276			
0	0	0	0	0	0	0	0	0	0				Bhokot Bill	1277			
0	2	0	0	0	0	0	0	0	0				Janget Terang Gaon	1278			
2	2	0	0	0	0	0	0	0	0				Domail	1279			
0	5	30	0	30	0	0	0	0	0				Garom Pani	1280			
5	5	5	0	5	0	0	0	0	0				Gurung Mati	1281			
0	0	10	0	10	0	0	0	0	0				Beltola	1282			
0	0	0	0	0	0	0	0	0	0				Majgaon	1283			
10	10	10	0	10	0	0	0	0	0				Alubari	1284			
0	2	1	0	1	0	0	0	0	0				Natun Nadipar	1285			
2	2	2	0	2	0	0	0	0	0				Nawkata Gaon	1286			
3	2	3	0	3	0	0	0	0	0				Ghanshyam Gaon	1287			
1	3	2	0	2	0	0	0	0	0				Daporitola	1288			
5	0	15	0	15	0	0	0	0	0				Mon Tokbi	1289			
5	5	20	0	20	0	0	0	0	0				Lahorijan Nirmal Bagan	1290			
0	0	0	0	0	0	0	0	0	0				Sorumanthi Bey	1291			
0	10	60	0	60	0	0	0	0	0				Nothong Bosti	1292			
10	20	70	0	70	0	0	0	0	0				Jor Tokbi	1293			
0	5	30	0	30	0	0	0	0	0				Khotkhoti Bazar	1294			
10	10	50	0	50	0	0	0	0	0				Kachari Bosti	1295			
0	3	0	0	0	0	0	0	0	0				Langrijan T.E.	1296			
20	40	40	0	40	0	0	0	0	0				Lengri Bosti	1297			
0	0	15	0	15	0	0	0	0	0				Ao Sector	1298			

Sr.No.	Name of Village	Location code no.	Total area of the village (in hectares rounded up to one decimal place)	Total population (2011 census)	Number of households (2011 census)	Number of educational amenities available. (in the village , the distance range code viz; a 0-5 Kms and c for 10+ kms of nearest place where available is given).									
						Pre-Primary school (PP)	Primary school (P)	Middle school (M)	Secondary School (S)	Senior Secondary school (SS)	Degree college of arts science & commerce (ASC)	Engineering college(EC)	Medical college (MC)	Management institute (MI)	
1	2	3	4	5	6	7	8	9	10	11	12	13	14	15	
1299	Tokbi Bosti	296291	100	348	80	b	2	b	b	c	c	c	c	c	
1300	Kachari Gaon	296292	10	313	68		1	a	a	c	c	c	c	c	
1301	Birsing Teron	296293	100	203	38	c	1	c	c	c	c	c	c	c	
1302	Rongphar Bosti	296294	150	221	43	b	1	c	b	b	b	c	c	b	
1303	Lalmati	296295	70	105	22	b	b	b	b	b	b	c	c	b	
1304	Langteroi	296296	70	82	14	c	c	c	c	c	c	c	c	c	
1305	Langbali	296297	150	138	23	a	a	a	a	a	a	c	c	a	
1306	Rengma Bosti	296298	150	861	172	a	1	a	a	a	a	c	c	a	
1307	Monipuri Bosti	296299	90	652	133	b	1	b	b	b	b	c	c	b	
1308	Tilu Bagh Vill	296300	80	349	72	b	1	b	b	b	b	c	c	b	
1309	Nahorjan N.C.	296301	95	0	0										
1310	Narep Terang	296302	26	113	22	c	a	a	a	a	a	c	c	c	
1311	Teke Gaon	296303	20	89	17	c	c	c	c	c	c	c	c	c	
1312	Bokajan Bagan	296304	10	476	86	a	1	a	a	a	c	c	c	c	
1313	Hemari Teron	296305	10	118	22	b	b	b	b	b	c	c	c	c	
1314	New Assam Gaon	296306	30	269	47	a	a	a	a	a	c	c	c	c	
1315	Rukasen Gaon	296307	20	186	41	2	1	a	a		c	c	c	c	
1316	Manipuri Bosti	296308	30	57	11	a	a	a	a	a	a	c	c	c	
1317	Lokhijan Gaon	296309	20	455	83	1	2	1	b	b	c	c	c	c	
1318	Hanse gaon	296310	10	0	0										
1319	Pahariya Bosti	296311	20	163	27	a	a	b	b	b	c	c	c	c	
1320	Dimrolangso	296312	20	157	28	a	a	a	b	b	c	c	c	c	
1321	Sing Teron Gaon	296313	10	27	5	b	b	b	c	c	c	c	c	c	
1322	Reso Teron Gaon	296314	50	0	0										
1323	Lokhiram Pradan Gaon	296315	30	0	0										

(If not available within for < 5 Kms, b for 5-10 ere facility is					Number of Medical Amenities available. (If not available within the village , the distance range code viz; a for < 5 Kms, b for 5-10 Kms and c for 10+ kms of nearest place where facility is available is given).											Name of Village	Serial Number
16	17	18	19	20	21	22	23	24	25	26	27	28	29	30	31		
Polytechnic (Pt)	Vocational training school /ITI	Non-formal training centre (NFTC)	Special school for disabled (SSD)	Others (specify)	Community health centre (CHC)	Primary health centre (PHC)	Primary health sub centre (PHS)	Maternity and child welfare centre (MCW)	T.B. clinic (TBC)	Hospital-allopathic (HA)	Hospital-alternative medicine (HO)	Dispensary (D)	Veterinary hospital (VH)	Mobile health clinic (MHC)	Family welfare centre (FWC)		
c	c	c	c	c	c	c	c	c	c	c	c	c	c	c	c		Tokbi Bosti 1299
c	c	c	c		c	c	c	c	c	c	c	c	c	c	c		Kachari Gaon 1300
c	c	c	c	c	c	c	c	c	c	c	c	c	c	c	c		Birsing Teron 1301
b	b	b	b	b	b	b	b	b	b	b	b	b	b	b	b		Rongphar Bosti 1302
b	b	b	b	b	b	b	b	b	b	b	b	b	b	b	b		Lalmati 1303
c	c	c	c	c	c	c	c	c	c	c	c	c	c	c	c		Langteroi 1304
c	a	a	a	a	a	a	a	a	a	a	a	a	a	a	c		Langbali 1305
a	c	a	a	a	a	a	a	a	a	a	a	a	a	a	a		Rengma Bosti 1306
c	b	b	b	b	b	b	b	b	b	b	b	b	b	b	b		Monipuri Bosti 1307
c	b	b	b	b	b	b	b	b	b	b	b	b	b	b	b		Tilu Bagh Vill 1308
																	Nahorjan N.C. 1309
c	c	c	c	c	a	a	b	b	b	b	b	b	b	b	b		Narep Terang 1310
c	c	c	c	c	c	c	b	c	c	c	c	c	c	c	c		Teke Gaon 1311
c	c	c	c	c	a	a	a	a	c	a	a	a	a	a	a		Bokajan Bagan 1312
c	c	c	c	c	c	c	c	c	c	c	c	c	c	c	c		Hemari Teron 1313
c	c	c	c	c	a	c	c	c	c	c	c	a	a	a	a		New Assam Gaon 1314
c	c	c	c	c	b	a	c	c	c	c	c	a	a	a	a		Rukasen Gaon 1315
c	c	c	c	c	a	c	c	c	c	c	c	a	a	a	a		Manipuri Bosti 1316
c	c	c	c	c	b	b	b	b	b	b	b	b	b	b	b		Lokhijan Gaon 1317
																	Hanse gaon 1318
c	c	c	c	c	c	b	b	b	c	c	c	b	b	c	b		Pahariya Bosti 1319
c	c	c	c	c	c	c	b	c	c	c	c	b	b	b	b		Dimrolangso 1320
c	c	c	c	c	c	c	b	c	c	c	c	c	c	c	c		Sing Teron Gaon 1321
																	Reso Teron Gaon 1322
																	Lokhiram Pradan Gaon 1323

Sr.No.	Name of Village	Number of Non-Government Medical Amenities available.							Availability of drinking water - Yes / No							Availability of toilet & others Yes / No				
		Charitable non Govt. hospital/Nursing home.	Medical practitioner with MBBS Degree	Medical practitioner with other degree	Medical practitioner with no degree	Traditional practitioner and faith healer.	Medicine Shop	Others	Tap water (Treated/Untreated)	Well water (Covered / Uncovered well)	Hand Pump	Tube wells / Bore well	Spring	River / Canal	Tank / Pond / Lake	Others	Community toilet including bath.	Community toilet excluding bath.	Rural sanitary mart or sanitary hardware outlet available near the village.	Community bio- gas or recycle of waste for productive use.
1	2	32	33	34	35	36	37	38	39	40	41	42	43	44	45	46	47	48	49	50
1299	Tokbi Bosti	0	0	0	0	0	0	0	Yes	Yes	No	No	No	No	No	No	No	No	No	No
1300	Kachari Gaon	0	0	0	0	0	0	0	Yes	Yes	Yes	No	No	No	Yes	No	No	No	No	No
1301	Birsing Teron	0	0	0	0	0	0	0	No	Yes	No	Yes	No	No	No	No	No	No	No	No
1302	Rongphar Bosti	0	0	0	0	0	0	0	No	Yes	No	No	No	No	No	No	No	No	No	No
1303	Lalmati	0	0	0	0	0	0	0	No	Yes	No	No	No	No	No	No	No	No	No	No
1304	Langteroi	0	0	0	0	0	0	0	No	Yes	No	No	No	No	No	No	No	No	No	No
1305	Langbali	0	0	0	0	0	0	0	No	Yes	No	No	No	No	No	No	No	No	No	No
1306	Rengma Bosti	0	0	0	0	0	0	0	Yes	Yes	No	Yes	No	No	Yes	No	No	No	No	No
1307	Monipuri Bosti	0	0	0	0	0	0	0	Yes	Yes	No	Yes	No	No	No	No	No	No	No	No
1308	Tilu Bagh Vill	0	0	0	0	0	0	0	Yes	Yes	No	No	No	No	No	No	No	No	No	No
1309	Nahorjan N.C.																			
1310	Narep Terang	0	0	0	0	0	0	0	No	Yes	No	No	No	No	No	No	No	No	No	No
1311	Teke Gaon	0	0	0	0	0	0	0	No	Yes	No	No	No	No	Yes	No	No	No	No	No
1312	Bokajan Bagan	0	0	0	0	0	0	0	No	Yes	No	Yes	No	No	No	No	No	No	No	No
1313	Hemari Teron	0	0	0	0	0	0	0	No	Yes	No	No	No	No	No	No	No	No	No	No
1314	New Assam Gaon	0	0	0	0	0	0	0	No	Yes	No	No	No	No	No	No	No	No	No	No
1315	Rukasen Gaon	0	0	0	0	0	0	0	No	Yes	No	No	No	No	No	No	No	No	No	No
1316	Manipuri Bosti	0	0	0	0	0	0	0	No	Yes	No	No	No	No	No	No	No	No	No	No
1317	Lokhijan Gaon	0	0	0	0	0	0	0	Yes	Yes	Yes	No	No	No	Yes	No	No	No	No	No
1318	Hanse gaon																			
1319	Pahariya Bosti	0	0	0	0	0	0	0	Yes	Yes	No	Yes	No	No	Yes	No	No	No	No	No
1320	Dimrolangso	0	0	0	0	0	0	0	No	Yes	No	Yes	No	No	Yes	No	No	No	No	No
1321	Sing Teron Gaon	0	0	0	0	0	0	0	No	Yes	No	No	No	No	No	No	No	No	No	No
1322	Reso Teron Gaon																			
1323	Lokhiram Pradan Gaon																			

Communication and transport facilities (If amenities available code -Yes is given except for Village Pin Code ,If not available within the village , the distance range code viz; a for < 5 Kms, b for 5-10 Kms and c for 10+ kms of nearest place where facility is available is given).																	Name of Village	Serial Number	
Post office(PO)	Sub post office (SPO)	Post & Telegraph office (P&TO)	Village Pin Code	Telephones (Land lines)	Public call office (PCO)	Mobile phone coverage	Internet cafes/ Common service centre (CSC)	Private courier facility	Bus service (Public & Private)	Railway stations	Auto/Modified Autos	Taxis and Vans	Tractors	Cycle-pulled rickshaws(Manual & Machine driven)	Carts driven by animals	Sea /River ferry service			
51	52	53	54	55	56	57	58	59	60	61	62	63	64	65	66	67	2	1	
c	c	c	782480	c	c	Yes	c	c	c	c	c	c	c	c	c	c		Tokbi Bosti	1299
b	b	b		b	c	b	b	b	b	b	b	b	b	b	b	c		Kachari Gaon	1300
c	c	c	782480	c	c	Yes	c	c	c	c	c	c	c	c	c	c		Birsing Teron	1301
c	c	c	782480	b	b	Yes	c	b	c	c	b	c	b	b	b	b		Rongphar Bosti	1302
b	a	b	782480	b	b	Yes	b	b	b	b	b	b	b	b	b	b		Lalmati	1303
c	c	c	782480	c	c	Yes	c	c	c	c	c	c	c	c	c	c		Langteroi	1304
a	a	a	782480	a	a	Yes	a	a	a	a	a	a	a	b	a	a	a	Langbali	1305
a	a	a	782480	a	a	Yes	a	a	a	a	a	a	a	a	a	a		Rengma Bosti	1306
b	a	b	782480	b	b	Yes	b	b	b	b	b	b	b	b	a	b	b	Monipuri Bosti	1307
b	a	b	782480	b	b	Yes	b	b	b	b	b	b	b	b	a	b	b	Tilu Bagh Vill	1308
																		Nahorjan N.C.	1309
b	b	b		b	b	b	b	b	b	b	b	b	b	c	b	b	c	Narep Terang	1310
c	c	c	782480	c	c	a	c	c	c	c	c	c	c	c	c	c		Teke Gaon	1311
a	a	a		a	a	a	a	a	a	a	a	a	a	a	a	a		Bokajan Bagan	1312
c	a	a	782480	a	a	a	c	c	c	c	c	c	c	c	c	c		Hemari Teron	1313
a	a	a	782480	a	a	a	a	a	Yes	b	a	a	a	a	a	c		New Assam Gaon	1314
a	a	a	782480	a	a	a	a	a	Yes	b	a	a	a	a	a	c		Rukasen Gaon	1315
a	a	a	782480	a	a	a	a	a	Yes	b	a	a	a	a	a	c		Manipuri Bosti	1316
b		b	782480	b	b	Yes	b	b	b	c	b	b	b	b	b	b		Lokhijan Gaon	1317
																		Hanse gaon	1318
c	b	b	782480	b	b	a	c	c	b	b	b	b	b	b	b	b		Pahariya Bosti	1319
c	b	c	782480	b	b	a	b	b	b	b	b	b	b	b	b	b		Dimrolangso	1320
c	b	c	782480	b	b	a	c	c	c	c	c	c	c	c	c	c		Sing Teron Gaon	1321
																		Reso Teron Gaon	1322
																		Lokhiram Pradan Gaon	1323

Sr.No.	Name of Village	Village connected to highways,village roads, banks & credit societies (If amenities available code -Yes is given, If not available within the village , the distance range code viz; a for < 5 Kms, b for 5-10 Kms and c for 10+ kms of nearest place where facility is available is given).												Availability of misc within the village , 1 kms of nearest place						
		Connected to national highway(NH)	Connected to state highway(SH)	Connected to major district road (MDR)	Connected to others district road	Pucca roads	Kutchcha roads	Water bounded macadam(WBM) roads	Navigable waterway (river/canal)(NW)	Footpaths (FP)	Commercial & Co-operative Banks	ATM	Agricultural Credit Societies	Self-Help Group (SHG)	Public distribution system (PDS) shop	Mandis / Regular market	Weekly Haat			
1	2	68	69	70	71	72	73	74	75	76	77	78	79	80	81	82	83			
1299	Tokbi Bosti	c	c	c	Yes	c	Yes	c	c	Yes	c	c	c	a	c	c	b			
1300	Kachari Gaon	a	a	c	Yes	b	Yes	c	c	Yes	c	c	c	a	c	c	b			
1301	Birsing Teron	c	c	c	Yes	c	Yes	c	c	Yes	c	c	c	Yes	c	c	b			
1302	Rongphar Bosti	b	b	b	Yes	b	Yes	b	b	Yes	b	b	c	b	b	b	b			
1303	Lalmati	a	a	a	Yes	a	Yes	b	b	Yes	b	b	c	Yes	b	b	b			
1304	Langteroi	c	c	c	c	c	Yes	c	c	Yes	c	c	c	b	b	b	b			
1305	Langbali	a	a	a	Yes	a	Yes	a	a	Yes	b	a	c	b	b	b	b			
1306	Rengma Bosti	a	a	a	Yes	a	Yes	a	a	Yes	c	a	c	c	c	c	c			
1307	Monipuri Bosti	a	a	a	Yes	a	Yes	b	b	Yes	b	b	c	c	c	b	b			
1308	Tilu Bagh Vill	a	a	a	Yes	a	Yes	b	b	Yes	c	b	c	c	c	a	c			
1309	Nahorjan N.C.																			
1310	Narep Terang	a	b	b	Yes	a	b	b	Yes	Yes	b	b	c	Yes	b	a	a			
1311	Teke Gaon	c	c	c	b	c	c	c	c	Yes	b	c	b	b	b	b	b			
1312	Bokajan Bagan	a	a	a	Yes	b	Yes	a	a	Yes	a	a	a	a	a	a	a			
1313	Hemari Teron	a	a	a	Yes	a	a	a	a	Yes	b	c	b	Yes	Yes	b	Yes			
1314	New Assam Gaon	Yes	Yes	Yes	Yes	b	Yes	a	a	Yes	c	a	c	c	c	c	c			
1315	Rukasen Gaon	Yes	Yes	Yes	Yes	b	Yes	a	a	Yes	b	a	b	b	b	b	b			
1316	Manipuri Bosti	Yes	Yes	Yes	Yes	b	Yes	a	a	Yes	b	a	b	Yes	a	a	a			
1317	Lokhijan Gaon	c	a	a	Yes	b	Yes	b	b	Yes	b	b	b	b	b	b	b			
1318	Hanse gaon																			
1319	Pahariya Bosti	b	b	a	Yes	a	a	c	a	Yes	b	b	b	Yes	b	b	b			
1320	Dimrolangso	b	b	b	Yes	a	a	a	a	Yes	b	b	b	b	b	b	b			
1321	Sing Teron Gaon	c	c	c	c	b	a	a	b	Yes	a	c	a	a	a	a	a			
1322	Reso Teron Gaon																			
1323	Lokhiram Pradan Gaon																			

ellaneous facilities (If amenities available code -Yes is given, If not available the distance range code viz; a for < 5 Kms, b for 5-10 Kms and c for 10+ e where facility is available is given).

84	85	86	87	88	89	90	91	92	93	94	95	96	97	Name of Village	Serial Number
c	b	Yes	c	c	c	c	c	c	c	c	c	c	c	Tokbi Bosti	1299
b	b	b	b	b	b	b	b	b	b	b	b	c	b	Kachari Gaon	1300
c	b	Yes	c	c	c	c	c	c	c	c	c	c	c	Birsing Teron	1301
b	b	Yes	b	b	b	b	b	b	b	b	b	b	b	Rongphar Bosti	1302
b	b	b	b	b	b	b	b	b	b	b	b	b	b	Lalmati	1303
c	b	b	c	b	c	c	c	c	c	c	c	c	c	Langteroi	1304
a	a	a	a	a	a	a	a	a	a	a	a	b	a	Langbali	1305
a	a	a	a	Yes	a	Yes	a	a	a	a	a	Yes	a	Rengma Bosti	1306
b	b	b	b	Yes	b	b	b	b	b	b	a	Yes	b	Monipuri Bosti	1307
b	b	b	b	a	b	b	b	b	b	b	b	b	b	Tilu Bagh Vill	1308
														Nahorjan N.C.	1309
b	b	b	c	b	c	b	b	b	b	a	c	b	a	Narep Terang	1310
c	c	c	c	c	c	c	c	c	c	c	c	a	c	Teke Gaon	1311
a	a	a	a	Yes	a	a	a	a	a	a	a	a	a	Bokajan Bagan	1312
a	a	a	a	b	a	a	a	a	a	a	c	b	c	Hemari Teron	1313
a	a	a	a	b	a	a	a	c	c	c	a	a	c	New Assam Gaon	1314
b	Yes	Yes	Yes	a	a	a	a	c	c	c	a	a	c	Rukasen Gaon	1315
a	b	b	a	a	a	a	a	a	c	c	a	a	c	Manipuri Bosti	1316
b	b	Yes	b	Yes	b	b	b	b	b	b	b	Yes	b	Lokhijan Gaon	1317
														Hanse gaon	1318
b	b	b	a	a	b	a	b	b	b	b	c	b	c	Pahariya Bosti	1319
b	a	b	b	a	b	b	c	c	c	c	c	b	c	Dimrolangso	1320
c	a	c	c	a	c	c	c	c	c	c	b	c	c	Sing Teron Gaon	1321
														Reso Teron Gaon	1322
														Lokhiram Pradan Gaon	1323

Sr.No.	Name of Village	Availability of electricity (Yes/No)				Land Use								
						Nearest Town	Area under different types of land use decimal place)							
		Power Supply for Domestic Use (ED)	Power Supply for Agricultural Use (EAG)	Power Supply for Commercial Use (EC)	Power Supply for All Uses (EA)	Name	Distance range code i.e. a for < 5 Kms, b for 5-10 Kms and c for 10+ kms .	Forests	Area under Non-agricultural Uses	Barren and Un-cultivable land	Permanent Pastures and Other Grazing Lands	Land Under Miscellaneous Tree Crops etc.	Culturable Waste Land	
98	99	100	101	102	103	104	105	106	107	108	109			
1299	Tokbi Bosti	Yes	No	No	No	BOKAJAN	c	10	10	10	5	5	10	
1300	Kachari Gaon	No	No	No	No	BOKAJAN	c	0	10	0	0	0	0	
1301	Birsing Teron	Yes	No	No	No	DIMAPUR	c	10	5	5	10	25	5	
1302	Rongphar Bosti	Yes	No	No	No	BOKAJAN	c	30	10	20	10	20	10	
1303	Lalmati	Yes	No	No	No	DIMAPUR	c	10	20	5	5	0	10	
1304	Langteroi	Yes	No	No	No	DIMAPUR	c	5	10	5	5	10	5	
1305	Langbali	Yes	No	No	No	DIMAPUR	c	10	20	10	15	15	15	
1306	Rengma Bosti	Yes	No	No	No	DIMAPUR	a	0	20	20	15	10	25	
1307	Monipuri Bosti	Yes	No	No	No	DIMAPUR	b	0	10	20	10	5	5	
1308	Tilu Bagh Vill	Yes	No	No	No	DIMAPUR	b	0	20	5	5	5	0	
1309	Nahorjan N.C.					DIMAPUR	a	40	10	5	10	10	15	
1310	Narep Terang	No	No	No	No	BOKAJAN	c	2	2	2	2	2	2	
1311	Teke Gaon	No	No	No	No	BOKAJAN	c	0	2	3	5	3	2	
1312	Bokajan Bagan	Yes	No	No	No	BOKAJAN	a	0	1	1	1	1	2	
1313	Hemari Teron	No	No	No	No	BOKAJAN	b	0	1	1	1	1	1	
1314	New Assam Gaon	Yes	No	No	No	BOKAJAN	b	0	5	5	5	5	5	
1315	Rukasen Gaon	Yes	No	No	No	BOKAJAN	a	0	2	3	2	3	5	
1316	Manipuri Bosti	Yes	No	No	No	BOKAJAN	a	0	5	5	5	5	5	
1317	Lokhijan Gaon	Yes	No	No	No	BOKAJAN	b	0	2	2	1	1	2	
1318	Hanse gaon					BOKAJAN	b	0	6	0	0	2	0	
1319	Pahariya Bosti	No	No	No	No	BOKAJAN	b	0	5	2	3	4	1	
1320	Dimrolangso	Yes	No	No	No	BOKAJAN	b	0	5	2	3	6	4	
1321	Sing Teron Gaon	No	No	No	No	BOKAJAN	c	0	1	1	1	1	2	
1322	Reso Teron Gaon					BOKAJAN	c	0	10	5	5	5	5	
1323	Lokhiram Pradan Gaon					BOKAJAN	c	0	5	3	2	5	2	

Land Use (in hectares rounded up to one										Area irrigated by source (in hectare).			Name of three most important commodities manufactured			Name of Village	Serial Number
Fallow lands other than current fallows	Current Fallows	Net Area Sown	Total Irrigated Land Area	Total Un-irrigated Land Area	Canals (C)	Wells/Tube-wells(W/TW)	Tanks/Lakes(T/L)	Water Falls(WF)	Others(O)	First	Second	Third					
110	111	112	113	114	115	116	117	118	119	120	121	122	2	1			
5	5	40	0	40	0	0	0	0	0				Tokbi Bosti	1299			
0	0	0	0	0	0	0	0	0	0				Kachari Gaon	1300			
10	10	20	0	20	0	0	0	0	0				Birsing Teron	1301			
20	10	20	0	20	0	0	0	0	0				Rongphar Bosti	1302			
0	10	10	0	10	0	0	0	0	0				Lalmati	1303			
5	10	15	0	15	0	0	0	0	0				Langteroi	1304			
15	15	35	0	35	0	0	0	0	0				Langbali	1305			
15	15	30	0	30	0	0	0	0	0				Rengma Bosti	1306			
15	15	10	0	10	0	0	0	0	0				Monipuri Bosti	1307			
0	10	35	0	35	0	0	0	0	0				Tilu Bagh Vill	1308			
0	0	5	0	5	0	0	0	0	0				Nahorjan N.C.	1309			
10	2	2	0	2	0	0	0	0	0				Narep Terang	1310			
2	3	0	0	0	0	0	0	0	0				Teke Gaon	1311			
2	2	0	0	0	0	0	0	0	0				Bokajan Bagan	1312			
2	3	0	0	0	0	0	0	0	0				Hemari Teron	1313			
2	3	0	0	0	0	0	0	0	0				New Assam Gaon	1314			
2	3	0	0	0	0	0	0	0	0				Rukasen Gaon	1315			
2	3	0	0	0	0	0	0	0	0				Manipuri Bosti	1316			
2	2	8	6	2	0	2	2	1	1				Lokhijan Gaon	1317			
2	0	0	0	0	0	0	0	0	0				Hanse gaon	1318			
2	3	0	0	0	0	0	0	0	0				Pahariya Bosti	1319			
0	0	0	0	0	0	0	0	0	0				Dimrolangso	1320			
2	2	0	0	0	0	0	0	0	0				Sing Teron Gaon	1321			
10	10	0	0	0	0	0	0	0	0				Reso Teron Gaon	1322			
3	10	0	0	0	0	0	0	0	0				Lokhiram Pradan Gaon	1323			

Sr.No.	Name of Village	Location code no.	Total area of the village (in hectares rounded up to one decimal place)	Total population (2011 census)	Number of households (2011 census)	Number of educational amenities available. (in the village , the distance range code viz; a for 0-5 Kms and c for 10+ kms of nearest place where available is given).									
						Pre-Primary school (PP)	Primary school (P)	Middle school (M)	Secondary School (S)	Senior Secondary school (SS)	Degree college of arts science & commerce (ASC)	Engineering college(EC)	Medical college (MC)	Management institute (MI)	
1	2	3	4	5	6	7	8	9	10	11	12	13	14	15	
1324	Longki Adivashi	296316	120	668	137	a	1	a	a	a	a	c	c	a	
1325	Biren Teron	296317	133	96	17	b	1	b	b	b	b	c	c	b	
1326	Sing Teron Gaon	296318	20	73	14	a	a	a	b	b	c	c	c	c	
1327	Lokhon Teron Gaon	296319	20	0	0										
1328	Thing Mathing Gaon	296320	27	39	9	c	c	c	c	c	c	c	c	c	
1329	Bongmol Gaon	296321	20	0	0										
1330	Jen Sing Teron	296322	20	60	11	a	a	a	c	c	c	c	c	c	
1331	Rajen Rongphar (Chetry)	296323	27	64	10	c	c	c	c	c	c	c	c	c	
1332	Bidya Dhar (Ram) Terang	296324	12	478	80	2	2	a	a	c	c	c	c	c	
1333	Bini Hanse Gaon	296325	8	121	19	1	1	b	b	b	c	c	c	c	
1334	Sarthe Timung Gaon	296326	35	73	13	b	b	b	b	b	b	c	c	c	
1335	Langtuk Tisso	296327	20	109	19	c	c	c	c	c	c	c	c	c	
1336	Kangching Teron Gaon	296328	10	107	22	c	b	c	c	c	c	c	c	c	
1337	Sikari Tokbi Gaon	296329	15	73	15	a	a	a	b	c	c	c	c	c	
1338	Vothung Rongpi Vill	296330	15	251	41	a	1	a	a	c	c	c	c	c	
1339	Thedong Timung	296331	16	117	22	b	b	b	b	b	c	c	c	c	
1340	Men Timung	296332	20	63	12	b	b	b	b	b	c	c	c	c	
1341	Langbrik Rongpi	296333	45	121	21	b	a	b	c	c	c	c	c	c	
1342	Mumchom Teron Gaon	296334	15	415	60	a	1	a	b	b	c	c	c	c	
1343	Sam Teron Gaon	296335	30	105	13	c	b	c	c	c	c	c	c	c	
1344	Angle Station (Phong Adong)	296336	10	16	9	a	a	a	a	a	c	c	c	c	
1345	Angle Station (Adivashi Bosti)	296337	10	0	0										
1346	Hemari Timung Gaon	296338	10	38	6	b	b	b	b	b	c	c	c	c	
1347	Bonglong Kro	296339	10	58	11	b	b	b	c	c	c	c	c	c	
1348	Mangra Adivashi Bosti	296340	11	103	17	b	b	b	b	b	c	c	c	c	

(If not available within for < 5 Kms, b for 5-10 ere facility is					Number of Medical Amenities available. (If not available within the village , the distance range code viz; a for < 5 Kms, b for 5-10 Kms and c for 10+ kms of nearest place where facility is available is given).										Name of Village	Serial Number	
16	17	18	19	20	21	22	23	24	25	26	27	28	29	30	31		
Polytechnic (Pt)	Vocational training school /ITI	Non-formal training centre (NFTC)	Special school for disabled (SSD)	Others (specify)	Community health centre (CHC)	Primary health centre (PHC)	Primary health sub centre (PHS)	Maternity and child welfare centre (MCW)	T.B. clinic (TBC)	Hospital-allopathic (HA)	Hospital-alternative medicine (HO)	Dispensary (D)	Veterinary hospital (VH)	Mobile health clinic (MHC)	Family welfare centre (FWC)		
c	a	a	a	a	a	a	a	a	a	a	a	a	a	a	a		Longki Adivashi 1324
b	b	b	b	b	b	b	b	b	b	b	b	b	b	b	b		Biren Teron 1325
c	c	c	c	c	b	b	b	c	b	c	b	b	b	b	b		Sing Teron Gaon 1326
																	Lokhon Teron Gaon 1327
c	c	c	c	c	a	b	b	a	b	b	b	a	b	b	b		Thing Mathing Gaon 1328
																	Bongmol Gaon 1329
c	c	c	c	c	a	a	c	c	c	c	c	c	c	c	c		Jen Sing Teron 1330
c	c	c	c	c	a	a	b	b	b	b	a	b	a	a	a		Rajen Rongphar (Chetry) 1331
c	c	c	c	c	b	b	b	c	c	c	c	b	b	c	c		Bidya Dhar (Ram) Terang 1332
c	c	c	c	c	a	a	a	b	c	c	c	b	b	b	b		Bini Hanse Gaon 1333
c	c	c	c	c	a	a	a	a	b	b	b	b	b	b	b		Sarthe Timung Gaon 1334
c	c	c	c	c	c	a	c	c	c	c	c	c	c	c	c		Langtuk Tisso 1335
c	c	c	c	c	a	a	a	b	c	c	c	c	c	a	b		Kangching Teron Gaon 1336
c	c	c	c	c	a	a	b	b	c	c	c	b	b	b	c		Sikari Tokbi Gaon 1337
c	c	c	c	c	a	a	b	b	c	c	c	b	b	c	c		Vothung Rongpi Vill 1338
c	c	c	c	c	b	a	b	b	b	b	b	b	b	b	b		Thedong Timung 1339
c	c	c	c	c	a	a	b	b	c	c	c	a	a	a	c		Men Timung 1340
c	c	c	c	c	c	c	c	c	c	c	c	b	b	b	c		Langbrik Rongpi 1341
c	c	c	c	c	a	a	a	b	c	c	c	a	a	b	b		Mumchom Teron Gaon 1342
c	c	c	c	c	c	c	b	c	c	c	c	c	c	c	c		Sam Teron Gaon 1343
c	c	c	c	c	a	a	a	a	c	a	a	a	a	a	a		Angle Station (Phong Adong) 1344
																	Angle Station (Adivashi Bosti) 1345
c	c	c	c	c	b	b	b	b	c	b	b	b	b	b	b		Hemari Timung Gaon 1346
c	c	c	c	c	c	c	c	c	c	c	c	c	c	c	c		Bonglong Kro 1347
c	c	c	c	c	b	b	b	b	c	b	b	b	b	b	b		Mangra Adivashi Bosti 1348

Sr.No.	Name of Village	Number of Non-Government Medical Amenities available.							Availability of drinking water - Yes / No							Availability of toilet & others Yes / No				
		Charitable non Govt. hospital/Nursing home.	Medical practitioner with MBBS Degree	Medical practitioner with other degree	Medical practitioner with no degree	Traditional practitioner and faith healer.	Medicine Shop	Others	Tap water (Treated/Untreated)	Well water (Covered / Uncovered well)	Hand Pump	Tube wells / Bore well	Spring	River / Canal	Tank / Pond / Lake	Others	Community toilet including bath.	Community toilet excluding bath.	Rural sanitary mart or sanitary hardware outlet available near the village.	Community bio-gas or recycle of waste for productive use.
1	2	32	33	34	35	36	37	38	39	40	41	42	43	44	45	46	47	48	49	50
1324	Longki Adivashi	0	0	0	0	0	0	0	Yes	Yes	No	No	No	No	No	No	No	No	No	No
1325	Biren Teron	0	0	0	0	0	0	0	No	No	No	No	No	No	Yes	No	No	No	No	No
1326	Sing Teron Gaon	0	0	0	0	0	0	0	No	Yes	No	No	No	No	No	No	No	No	No	No
1327	Lokhon Teron Gaon																			
1328	Thing Mathing Gaon	0	0	0	0	0	0	0	No	No	Yes	No	No	No	No	No	No	No	No	No
1329	Bongmol Gaon																			
1330	Jen Sing Teron	0	0	0	0	0	0	0	No	No	Yes	No	No	No	No	No	No	No	No	No
1331	Rajen Rongphar (Chetry)	0	0	0	0	0	0	0	No	No	Yes	No	No	No	No	No	No	No	No	No
1332	Bidya Dhar (Ram) Terang	0	0	0	0	0	0	0	No	Yes	No	No	No	Yes	No	No	No	No	No	No
1333	Bini Hanse Gaon	0	0	0	0	0	0	0	No	Yes	No	No	No	Yes	No	No	No	No	No	No
1334	Sarthe Timung Gaon	0	0	0	0	0	0	0	No	Yes	No	No	No	No	No	No	No	No	No	No
1335	Langtuk Tisso	0	0	0	0	0	0	0	No	Yes	No	No	No	Yes	No	No	No	No	No	No
1336	Kangching Teron Gaon	0	0	0	0	0	0	0	No	Yes	No	No	No	Yes	No	No	No	No	No	No
1337	Sikari Tokbi Gaon	0	0	0	0	0	0	0	No	Yes	No	No	No	Yes	No	No	No	No	No	No
1338	Vothung Rongpi Vill	0	0	0	0	0	0	0	No	Yes	No	No	No	Yes	No	No	No	No	No	No
1339	Thedong Timung	0	0	0	0	0	0	0	No	Yes	No	No	No	No	No	No	No	No	No	No
1340	Men Timung	0	0	0	0	0	0	0	No	Yes	No	No	No	Yes	No	No	No	No	No	No
1341	Langbrik Rongpi	0	0	0	0	0	0	0	No	Yes	No	No	No	No	No	No	No	No	No	No
1342	Mumchom Teron Gaon	0	0	0	0	0	0	0	No	Yes	No	No	No	No	Yes	No	No	No	No	No
1343	Sam Teron Gaon	0	0	0	0	0	0	0	No	Yes	No	No	No	No	No	No	No	No	No	No
1344	Angle Station (Phong Adong)	0	0	0	0	0	0	0	No	Yes	No	No	No	No	No	No	No	No	No	No
1345	Angle Station (Adivashi Bosti)																			
1346	Hemari Timung Gaon	0	0	0	0	0	0	0	Yes	Yes	No	No	No	No	No	No	No	No	No	No
1347	Bonglong Kro	0	0	0	0	0	0	0	No	Yes	No	No	No	No	Yes	No	No	No	No	No
1348	Mangra Adivashi Bosti	0	0	0	0	0	0	0	No	No	No	No	No	No	Yes	No	No	No	No	No

Communication and transport facilities (If amenities available code -Yes is given except for Village Pin Code ,If not available within the village , the distance range code viz; a for < 5 Kms, b for 5-10 Kms and c for 10+ kms of nearest place where facility is available is given).																	Name of Village	Serial Number
Post office(PO)	Sub post office (SPO)	Post & Telegraph office (P&TO)	Village Pin Code	Telephones (Land lines)	Public call office (PCO)	Mobile phone coverage	Internet cafes/ Common service centre (CSC)	Private courier facility	Bus service (Public & Private)	Railway stations	Auto/Modified Autos	Taxis and Vans	Tractors	Cycle-pulled rickshaws(Manual & Machine driven)	Carts driven by animals	Sea /River ferry service		
51	52	53	54	55	56	57	58	59	60	61	62	63	64	65	66	67	2	1
a	a	a	782480	a	a	Yes	a	a	a	a	a	a	b	a	a	a	Longki Adivashi	1324
b	b	b	782480	b	b	Yes	b	b	b	b	b	b	c	b	b	b	Biren Teron	1325
a	b	b	782480	b	b	a	b	b	b	b	b	b	c	c	a	c	Sing Teron Gaon	1326
																	Lokhon Teron Gaon	1327
b	b	b		b	b	b	a	a	a	a	a	b	a	b	a	b	Thing Mathing Gaon	1328
																	Bongmol Gaon	1329
c	a	c	782480	c	c	b	c	c	c	c	c	c	c	c	c	c	Jen Sing Teron	1330
b	b	b		b	b	b	b	a	a	a	b	b	b	b	b	b	Rajen Rongphar (Chetry)	1331
b	b	c		c	c	b	c	c	b	c	c	c	c	c	c	c	Bidya Dhar (Ram) Terang	1332
a	a	b		b	b	Yes	c	c	b	b	c	b	c	c	c	c	Bini Hanse Gaon	1333
a	a	b		b	b	b	b	b	b	c	c	c	c	c	c	c	Sarthe Timung Gaon	1334
c	a	c	782480	c	c	b	c	c	c	c	c	c	c	c	c	c	Langtuk Tisso	1335
c	a	b	782480	c	c	b	c	c	c	c	c	c	c	c	c	c	Kangching Teron Gaon	1336
a	a	c		b	b	b	b	c	a	b	c	c	c	c	c	c	Sikari Tokbi Gaon	1337
a	a	b		b	b	b	c	c	b	b	b	b	c	c	c	c	Vothung Rongpi Vill	1338
b	a	b	782480	b	b	b	b	b	b	b	b	b	b	b	b	b	Thedong Timung	1339
a	a	c		b	b	b	c	c	a	b	b	a	c	c	a	c	Men Timung	1340
c	b	c	782480	c	c	a	c	c	c	c	c	c	c	c	c	c	Langbrik Rongpi	1341
a	a	b		a	b	a	c	c	a	b	b	b	b	b	b	c	Mumchom Teron Gaon	1342
c	b	c		c	c	a	c	c	c	c	c	c	c	c	c	c	Sam Teron Gaon	1343
a	a	a		a	a	a	a	a	a	a	a	a	a	a	a	c	Angle Station (Phong Adong)	1344
																	Angle Station (Adivashi Bosti)	1345
b	c	b		b	b	a	b	b	b	b	b	b	b	b	b	c	Hemari Timung Gaon	1346
c	b	b		c	c	a	c	c	b	c	c	c	c	c	c	c	Bonglong Kro	1347
b	b	b		b	b	b	b	b	b	b	b	b	b	b	b	c	Mangra Adivashi Bosti	1348

Sr.No.	Name of Village	Village connected to highways,village roads, banks & credit societies (If amenities available code -Yes is given, If not available within the village , the distance range code viz; a for < 5 Kms, b for 5-10 Kms and c for 10+ kms of nearest place where facility is available is given).												Availability of misc within the village , 1 kms of nearest place						
		Connected to national highway(NH)	Connected to state highway(SH)	Connected to major district road (MDR)	Connected to others district road	Pucca roads	Kutchcha roads	Water bounded macadam(WBM) roads	Navigable waterway (river/canal)(NW)	Footpaths (FP)	Commercial & Co-operative Banks	ATM	Agricultural Credit Societies	Self-Help Group (SHG)	Public distribution system (PDS) shop	Mandis / Regular market	Weekly Haat			
1	2	68	69	70	71	72	73	74	75	76	77	78	79	80	81	82	83			
1324	Longki Adivashi	a	a	b	Yes	a	Yes	a	a	Yes	c	a	c	a	c	c	b			
1325	Biren Teron	b	b	b	b	b	Yes	b	b	Yes	c	b	c	a	c	c	b			
1326	Sing Teron Gaon	b	b	b	b	a	Yes	a	a	Yes	c	b	c	a	c	c	c			
1327	Lokhon Teron Gaon																			
1328	Thing Mathing Gaon	a	a	a	b	a	b	a	a	Yes	c	a	c	b	b	b	a			
1329	Bongmol Gaon																			
1330	Jen Sing Teron	c	c	c	a	a	c	c	c	Yes	c	c	c	Yes	c	a	a			
1331	Rajen Rongphar (Chetry)	a	a	b	c	a	Yes	b	a	Yes	c	b	c	a	a	c	b			
1332	Bidya Dhar (Ram) Terang	b	b	a	Yes	b	Yes	c	c	Yes	c	c	c	Yes	a	a	a			
1333	Bini Hanse Gaon	b	b	b	Yes	a	Yes	c	c	Yes	c	b	c	a	c	c	a			
1334	Sarthe Timung Gaon	c	c	b	c	b	b	b	b	Yes	c	b	c	c	c	c	c			
1335	Langtuk Tisso	c	c	b	Yes	c	Yes	c	b	Yes	c	c	c	c	c	a	a			
1336	Kangching Teron Gaon	c	c	a	Yes	c	c	b	c	Yes	c	c	c	c	a	a	a			
1337	Sikari Tokbi Gaon	a	a	a	a	a	Yes	b	c	Yes	c	c	c	c	c	c	c			
1338	Vothung Rongpi Vill	a	a	a	Yes	a	Yes	b	b	Yes	c	b	c	c	c	c	c			
1339	Thedong Timung	c	b	a	Yes	b	b	b	b	Yes	c	b	c	a	a	c	c			
1340	Men Timung	a	a	a	a	a	Yes	b	b	Yes	c	c	c	a	a	c	c			
1341	Langbrik Rongpi	c	c	b	Yes	c	c	c	c	Yes	c	c	c	c	c	c	c			
1342	Mumchom Teron Gaon	a	a	a	Yes	a	Yes	b	c	Yes	c	b	c	Yes	c	c	c			
1343	Sam Teron Gaon	b	b	b	Yes	b	b	b	c	Yes	c	c	c	a	c	a	a			
1344	Angle Station (Phong Adong)	a	a	a	a	a	a	a	a	Yes	c	a	c	a	c	b	a			
1345	Angle Station (Adivashi Bosti)																			
1346	Hemari Timung Gaon	a	b	b	a	a	b	b	a	Yes	c	b	c	a	c	c	c			
1347	Bonglong Kro	c	c	b	b	c	c	c	c	Yes	c	c	c	c	c	c	c			
1348	Mangra Adivashi Bosti	a	a	a	Yes	a	a	a	b	Yes	c	b	c	c	c	c	c			

miscellaneous facilities (If amenities available code -Yes is given, If not available the distance range code viz; a for < 5 Kms, b for 5-10 Kms and c for 10+ kms where facility is available is given).

84	85	86	87	88	89	90	91	92	93	94	95	96	97	Name of Village	Serial Number
a	a	a	a	Yes	a	a	a	a	a	a	a	Yes	a	Longki Adivashi	1324
b	b	Yes	b	b	b	b	b	b	b	b	b	b	b	Biren Teron	1325
b	a	a	b	a	a	a	b	b	b	b	b	b	b	Sing Teron Gaon	1326
														Lokhon Teron Gaon	1327
b	a	a	a	a	a	a	a	a	a	b	a	b	c	Thing Mathing Gaon	1328
														Bongmol Gaon	1329
c	c	c	c	c	c	c	c	c	c	c	c	c	c	Jen Sing Teron	1330
b	b	a	a	a	b	a	a	a	b	b	b	a	c	Rajen Rongphar (Chetry)	1331
b	Yes	Yes	c	Yes	c	c	Yes	c	c	c	b	c	c	Bidya Dhar (Ram) Terang	1332
b	Yes	Yes	b	a	b	c	c	c	c	c	b	b	b	Bini Hanse Gaon	1333
c	b	b	b	b	c	c	c	c	c	c	c	b	c	Sarthe Timung Gaon	1334
c	b	c	c	c	c	c	c	c	c	c	c	c	c	Langtuk Tisso	1335
c	b	c	c	c	c	b	b	c	c	c	b	c	c	Kangching Teron Gaon	1336
b	a	a	c	a	a	a	c	c	c	c	b	a	c	Sikari Tokbi Gaon	1337
b	a	Yes	c	a	b	a	c	c	c	c	b	c	c	Vothung Rongpi Vill	1338
b	b	b	b	b	b	b	b	b	b	b	b	b	c	Thedong Timung	1339
c	b	b	c	a	b	c	b	c	c	c	a	b	c	Men Timung	1340
c	a	a	c	a	c	c	c	c	c	c	c	c	c	Langbrik Rongpi	1341
a	a	b	c	a	c	a	b	b	c	c	a	c	b	Mumchom Teron Gaon	1342
c	b	b	c	b	c	c	c	c	c	c	c	c	c	Sam Teron Gaon	1343
a	b	a	a	c	a	a	a	a	a	a	a	a	a	Angle Station (Phong Adong)	1344
														Angle Station (Adivashi Bosti)	1345
b	c	b	b	c	b	b	b	b	b	b	b	b	b	Hemari Timung Gaon	1346
c	c	c	c	c	c	b	c	c	c	c	c	c	c	Bonglong Kro	1347
b	a	b	b	a	b	b	b	b	b	b	a	b	b	Mangra Adivashi Bosti	1348

Sr.No.	Name of Village	Availability of electricity (Yes/No)				Land Use								
						Nearest Town	Area under different types of land use decimal place)							
		Power Supply for Domestic Use (ED)	Power Supply for Agricultural Use (EAG)	Power Supply for Commercial Use (EC)	Power Supply for All Uses (EA)	Name	Distance range code i.e. a for < 5 Kms, b for 5-10 Kms and c for 10+ kms .	Forests	Area under Non-agricultural Uses	Barren and Un-cultivable land	Permanent Pastures and Other Grazing Lands	Land Under Miscellaneous Tree Crops etc.	Culturable Waste Land	
98	99	100	101	102	103	104	105	106	107	108	109			
1324	Longki Adivashi	Yes	No	No	No	DIMAPUR	a	0	20	40	5	5	5	
1325	Biren Teron	Yes	No	No	No	DIMAPUR	b	20	25	10	15	20	23	
1326	Sing Teron Gaon	No	No	No	No	BOKAJAN	b	0	10	0	0	3	3	
1327	Lokhon Teron Gaon					BOKAJAN	c	0	2	2	2	2	2	
1328	Thing Mathing Gaon	No	No	No	No	BOKAJAN	b	2	2	2	2	3	2	
1329	Bongmol Gaon					BOKAJAN	c	2.5	2	2	2.5	2.5	3	
1330	Jen Sing Teron	No	No	No	No	BOKAJAN	c	0	1	2	2	6	4	
1331	Rajen Rongphar (Chetry)	No	No	No	No	BOKAJAN	a	2	2	3	2	2	2	
1332	Bidya Dhar (Ram) Terang	No	No	No	No	BOKAJAN	c	0	5	0	2	2	0	
1333	Bini Hanse Gaon	Yes	No	No	No	BOKAJAN	b	0	4	0	2	0	2	
1334	Sarthe Timung Gaon	No	No	No	No	BOKAJAN	b	2	2	3	4	6	4	
1335	Langtuk Tisso	No	No	No	No	BOKAJAN	c	0	2	3	3	4	3	
1336	Kangching Teron Gaon	No	No	No	No	BOKAJAN	c	0	1	1	1	1	2	
1337	Sikari Tokbi Gaon	No	No	No	No	BOKAJAN	a	0	8	0	4	1	1	
1338	Vothung Rongpi Vill	No	No	No	No	DIPHU	c	0	5	0	0	3	2	
1339	Thedong Timung	No	No	No	No	BOKAJAN	b	0	2	2	2	2	2	
1340	Men Timung	No	No	No	No	DIPHU	c	0	5	0	2	2	1	
1341	Langbrik Rongpi	No	No	No	No	DIPHU	c	0	10	5	5	15	5	
1342	Mumchom Teron Gaon	No	No	No	No	BOKAJAN	b	0	8	1	0	3	2	
1343	Sam Teron Gaon	No	No	No	No	DIPHU	c	0	8	2	5	2	3	
1344	Angle Station (Phong Adong)	Yes	No	No	No	BOKAJAN	a	0	1	1	1	1	2	
1345	Angle Station (Adivashi Bosti)					BOKAJAN	a	0	6	0	2	1	1	
1346	Hemari Timung Gaon	No	No	No	No	BOKAJAN	b	0	1	1	1	1	2	
1347	Bonglong Kro	No	No	No	No	BOKAJAN	c	0	1	1	1	1	2	
1348	Mangra Adivashi Bosti	No	No	No	No	BOKAJAN	b	0	2	1	1	1	2	

Land Use (in hectares rounded up to one										Area irrigated by source (in hectare).			Name of three most important commodities manufactured	Name of Village	Serial Number
Fallow lands other than current fallows	Current Fallows	Net Area Sown	Total Irrigated Land Area	Total Un-irrigated Land Area	Canals (C)	Wells/Tube-wells(W/TW)	Tanks/Lakes(T/L)	Water Falls(WF)	Others(O)	First	Second	Third			
110	111	112	113	114	115	116	117	118	119	120	121	122	2	1	
0	10	35	0	35	0	0	0	0	0				Longki Adivashi	1324	
0	0	20	0	20	0	0	0	0	0				Biren Teron	1325	
2	2	0	0	0	0	0	0	0	0				Sing Teron Gaon	1326	
2	1	7	4	3	1	1	1	1	0				Lokhon Teron Gaon	1327	
10	2	2	0	2	0	0	0	0	0				Thing Mathing Gaon	1328	
3	2.5	0	0	0	0	0	0	0	0				Bongmol Gaon	1329	
3	1	1	0	1	0	0	0	0	0				Jen Sing Teron	1330	
10	2	2	0	2	0	0	0	0	0				Rajen Rongphar (Chetry)	1331	
1	2	0	0	0	0	0	0	0	0				Bidya Dhar (Ram) Terang	1332	
0	0	0	0	0	0	0	0	0	0				Bini Hanse Gaon	1333	
10	2	2	0	2	0	0	0	0	0				Sarthe Timung Gaon	1334	
2	3	0	0	0	0	0	0	0	0				Langtuk Tisso	1335	
2	2	0	0	0	0	0	0	0	0				Kangching Teron Gaon	1336	
1	0	0	0	0	0	0	0	0	0				Sikari Tokbi Gaon	1337	
3	2	0	0	0	0	0	0	0	0				Vothung Rongpi Vill	1338	
2	2	2	2	0	0	0	2	0	0				Thedong Timung	1339	
8	2	0	0	0	0	0	0	0	0				Men Timung	1340	
5	0	0	0	0	0	0	0	0	0				Langbrik Rongpi	1341	
1	0	0	0	0	0	0	0	0	0				Mumchom Teron Gaon	1342	
5	5	0	0	0	0	0	0	0	0				Sam Teron Gaon	1343	
2	2	0	0	0	0	0	0	0	0				Angle Station (Phong Adong)	1344	
0	0	0	0	0	0	0	0	0	0				Angle Station (Adivashi Bosti)	1345	
2	2	0	0	0	0	0	0	0	0				Hemari Timung Gaon	1346	
2	2	0	0	0	0	0	0	0	0				Bonglong Kro	1347	
2	2	0	0	0	0	0	0	0	0				Mangra Adivashi Bosti	1348	

Sr.No.	Name of Village	Location code no.	Total area of the village (in hectares rounded up to one decimal place)	Total population (2011 census)	Number of households (2011 census)	Number of educational amenities available. (in the village , the distance range code viz; a for 0-5 Kms and c for 10+ kms of nearest place where available is given).									
						Pre-Primary school (PP)	Primary school (P)	Middle school (M)	Secondary School (S)	Senior Secondary school (SS)	Degree college of arts science & commerce (ASC)	Engineering college(EC)	Medical college (MC)	Management institute (MI)	
1	2	3	4	5	6	7	8	9	10	11	12	13	14	15	
1349	Mongala Guwala	296341	33	0	0										
1350	Hemphu Ingti Gaon	296342	10	83	14	a	a	a	c	c	c	c	c	c	
1351	Ram Ingti Gaon	296343	20	40	6	a	a	a	b	b	c	c	c	c	
1352	Babu Bey Gaon	296344	30	79	15	a	a	a	c	c	c	c	c	c	
1353	Rakesh Terang Gaon	296345	10	24	4	a	a	a	a	a	c	c	c	c	
1354	Sarbura Teron Gaon	296346	20	26	4	a	a	a	c	c	c	c	c	c	
1355	Habir Bag	296347	31	106	17	b	b	c	c	c	c	c	c	c	
1356	Kehai Terang Gaon	296348	10	35	8	a	a	c	c	c	c	c	c	c	
1357	Kangbura Rongphar	296349	10	26	5	a	a	a	a	a	c	c	c	c	
1358	Langtuk Rongphar	296350	20	75	11	b	b	b	b	b	c	c	c	c	
1359	Sarbura Ingti	296351	10	0	0										
1360	Kania Tokbi Gaon	296352	30	66	11	a	a	a	c	c	c	c	c	c	
1361	Chondro Rongphar Gaon	296353	25	63	12	b	b	b	b	b	c	c	c	c	
1362	Mohon Rongpi Gaon	296354	30	195	29	1	1	c	c	c	c	c	c	c	
1363	John Timung	296355	10	29	6	a	a	a	a	a	c	c	c	c	
1364	Langtuk Ch. Kathar	296356	15	207	31	1	1	a	c	c	c	c	c	c	
1365	Sikari Hanse	296357	31	0	0										
1366	Chiri Adong	296358	20	155	24	a	a	a	c	c	c	c	c	c	
1367	Pijo Engti	296359	16	182	25	1	1	a	a	c	c	c	c	c	
1368	Udeng Tisso Gaon	296360	10	248	37	c	1	a	a	a	c	c	c	c	
1369	Kania Tokbi Gaon	296361	30	43	8	a	a	a	c	c	c	c	c	c	
1370	Kolom Sing Timung Gaon	296362	12	23	5	c	c	c	c	c	c	c	c	c	
1371	Chandra Rongpi Gaon	296363	23	118	24	c	c	c	c	c	c	c	c	c	
1372	Same Lagun	296364	20	423	78	b	1	b	c	c	c	c	c	c	
1373	Sobdo Rongphar	296365	12	98	14	c	a	a	a	a	a	c	c	c	

(If not available within for < 5 Kms, b for 5-10 ere facility is					Number of Medical Amenities available. (If not available within the village , the distance range code viz; a for < 5 Kms, b for 5-10 Kms and c for 10+ kms of nearest place where facility is available is given).										Name of Village	Serial Number	
16	17	18	19	20	21	22	23	24	25	26	27	28	29	30	31		
Polytechnic (Pt)	Vocational training school /ITI	Non-formal training centre (NFTC)	Special school for disabled (SSD)	Others (specify)	Community health centre (CHC)	Primary health centre (PHC)	Primary health sub centre (PHS)	Maternity and child welfare centre (MCW)	T.B. clinic (TBC)	Hospital-allopathic (HA)	Hospital-alternative medicine (HO)	Dispensary (D)	Veterinary hospital (VH)	Mobile health clinic (MHC)	Family welfare centre (FWC)		
																2	1
																	Mongala Guwala 1349
c	c	c	c	c	c	a	c	c	c	c	c	c	c	c	c		Hemphu Ingti Gaon 1350
c	c	c	c	c	a	a	b	b	c	c	c	a	a	c	c		Ram Ingti Gaon 1351
c	c	c	c	c	c	a	a	c	c	c	c	a	a	c	c		Babu Bey Gaon 1352
c	c	c	c	c	a	a	a	a	c	a	a	a	a	a	a		Rakesh Terang Gaon 1353
c	c	c	c	c	b	b	b	c	c	c	c	c	c	c	c		Sarbura Teron Gaon 1354
c	c	c	c	c	a	b	b	c	c	c	c	c	c	c	c		Habir Bag 1355
c	c	c	c	c	c	b	c	c	c	c	c	b	b	a	c		Kchai Terang Gaon 1356
c	a	a	a	a	a	a	a	a	a	a	a	a	a	a	a		Kangbura Rongphar 1357
c	c	c	c	c	b	b	b	b	b	b	b	b	b	b	b		Langtuk Rongphar 1358
																	Sarbura Ingti 1359
c	c	c	c	c	c	c	c	c	c	c	c	c	b	c	c		Kania Tokbi Gaon 1360
c	c	c	c	c	c	c	c	c	c	c	c	b	b	c	c		Chondro Rongphar Gaon 1361
c	c	c	c	c	c	c	a	c	c	c	c	a	c	c	c		Mohon Rongpi Gaon 1362
c	c	c	c	c	a	a	a	a	c	a	a	a	a	a	a		John Timung 1363
c	c	c	c	c	a	a	a	a	a	a	a	a	a	a	a		Langtuk Ch. Kathar 1364
																	Sikari Hanse 1365
c	c	c	c	c	c	c	c	c	c	c	c	c	c	c	c		Chiri Adong 1366
c	c	c	c	c	a	a	c	c	c	c	c	c	c	c	c		Pijo Engti 1367
c	c	c	c	c	c	c	c	c	c	c	c	a	a	c	c		Udeng Tisso Gaon 1368
c	c	c	c	c	c	c	c	c	c	c	c	b	b	b	c		Kania Tokbi Gaon 1369
c	c	c	c	c	c	c	c	c	c	c	c	c	c	c	c		Kolom Sing Timung Gaon 1370
c	c	c	c	c	c	c	c	c	c	c	c	c	c	c	c		Chandra Rongpi Gaon 1371
c	c	c	c	c	c	c	c	c	c	c	c	c	c	c	c		Same Lagun 1372
c	a	a	a	a	a	c	a	a	a	a	a	a	a	a	a		Sobdo Rongphar 1373

Sr.No.	Name of Village	Number of Non-Government Medical Amenities available.							Availability of drinking water - Yes / No							Availability of toilet & others Yes / No				
		Charitable non Govt. hospital/Nursing home.	Medical practitioner with MBBS Degree	Medical practitioner with other degree	Medical practitioner with no degree	Traditional practitioner and faith healer.	Medicine Shop	Others	Tap water (Treated/Untreated)	Well water (Covered / Uncovered well)	Hand Pump	Tube wells / Bore well	Spring	River / Canal	Tank / Pond / Lake	Others	Community toilet including bath.	Community toilet excluding bath.	Rural sanitary mart or sanitary hardware outlet available near the village.	Community bio- gas or recycle of waste for productive use.
1	2	32	33	34	35	36	37	38	39	40	41	42	43	44	45	46	47	48	49	50

1349	Mongala Guwala																			
1350	Hemphu Ingti Gaon	0	0	0	0	0	0	0	No	Yes	No	No	No	No	No	No	No	No	No	No
1351	Ram Ingti Gaon	0	0	0	0	0	0	0	No	Yes	No	No	No	No	No	No	No	No	No	No
1352	Babu Bey Gaon	0	0	0	0	0	0	0	Yes	Yes	No	No	No	No	No	No	No	No	No	No
1353	Rakesh Terang Gaon	0	0	0	0	0	0	0	No	Yes	No	No	No	No	No	No	No	No	No	No
1354	Sarbura Teron Gaon	0	0	0	0	0	0	0	No	Yes	No	No	No	No	No	No	No	No	No	No
1355	Habir Bag	0	0	0	0	0	0	0	No	No	Yes	No	No	No	No	No	No	No	No	No
1356	Kehai Terang Gaon	0	0	0	0	0	0	0	No	No	Yes	No	No	No	No	No	No	No	No	No
1357	Kangbura Rongphar	0	0	0	0	0	0	0	No	Yes	No	No	No	No	No	No	No	No	No	No
1358	Langtuk Rongphar	0	0	0	0	0	0	0	No	No	Yes	No	No	No	No	No	No	No	No	No
1359	Sarbura Ingti																			
1360	Kania Tokbi Gaon	0	0	0	0	0	0	0	No	Yes	No	No	No	No	No	No	No	No	No	No
1361	Chondro Rongphar Gaon	0	0	0	0	0	0	0	No	Yes	No	No	No	No	No	No	No	No	No	No
1362	Mohon Rongpi Gaon	0	0	0	0	0	0	0	No	Yes	No	No	No	No	No	No	No	No	No	No
1363	John Timung	0	0	0	0	0	0	0	No	No	Yes	No	No	No	No	No	No	No	No	No
1364	Langtuk Ch. Kathar	0	0	0	0	0	0	0	No	Yes	No	No	No	No	No	No	No	No	No	No
1365	Sikari Hanse																			
1366	Chiri Adong	0	0	0	0	0	0	0	No	Yes	Yes	No	No	No	No	No	No	No	No	No
1367	Pijo Engti	0	0	0	0	0	0	0	No	Yes	Yes	Yes	No	Yes	No	No	No	No	No	No
1368	Udeng Tisso Gaon	0	0	0	0	0	0	0	Yes	Yes	No	No	No	No	No	No	No	No	No	No
1369	Kania Tokbi Gaon	0	0	0	0	0	0	0	No	Yes	No	No	No	No	No	No	No	No	No	No
1370	Kolom Sing Timung Gaon	0	0	0	0	0	0	0	No	Yes	No	No	No	No	No	No	No	No	No	No
1371	Chandra Rongpi Gaon	0	0	0	0	0	0	0	No	Yes	No	No	No	No	No	No	No	No	No	No
1372	Same Lagun	0	0	0	0	0	0	0	No	Yes	No	No	No	No	No	No	No	No	No	No
1373	Sobdo Rongphar	0	0	0	0	0	0	0	No	Yes	No	No	No	Yes	No	No	No	No	No	No

Communication and transport facilities (If amenities available code -Yes is given except for Village Pin Code ,If not available within the village , the distance range code viz; a for < 5 Kms, b for 5-10 Kms and c for 10+ kms of nearest place where facility is available is given).																	Name of Village	Serial Number
51	52	53	54	55	56	57	58	59	60	61	62	63	64	65	66	67		
Post office(PO)	Sub post office (SPO)	Post & Telegraph office (P&TO)	Village Pin Code	Telephones (Land lines)	Public call office (PCO)	Mobile phone coverage	Internet cafes/ Common service centre (CSC)	Private courier facility	Bus service (Public & Private)	Railway stations	Auto/Modified Autos	Taxis and Vans	Tractors	Cycle-pulled rickshaws(Manual & Machine driven)	Carts driven by animals	Sea /River ferry service		
																	2	

c	a	c	782480	a	c	a	c	c	c	c	c	c	c	c	c	c	Mongala Guwala	1349
				b	b	a	c	c	a	b	b	b	c	c	a	c	Hemphu Ingti Gaon	1350
a	a	c															Ram Ingti Gaon	1351
c	a	c	782480	a	a	a	c	c	a	c	c	c	c	c	c	c	Babu Bey Gaon	1352
a	a	a		a	a	a	a	a	a	a	a	a	a	a	a	a	Rakesh Terang Gaon	1353
c	b	c		b	c	a	c	c	c	c	c	c	c	c	c	c	Sarbura Teron Gaon	1354
a	b	b		b	b	a	b	b	b	b	b	b	c	b	b	c	Habir Bag	1355
c	b	c	782480	c	b	a	c	c	b	c	c	c	b	b	b	b	Kehai Terang Gaon	1356
a	a	a	782480	a	a	Yes	a	a	a	a	a	a	a	a	a	a	Kangbura Rongphar	1357
b	b	b	782480	b	b	Yes	b	b	b	b	b	b	b	b	b	b	Langtuk Rongphar	1358
																	Sarbura Ingti	1359
c	c	c	782480	c	c	a	c	c	c	c	c	c	c	c	c	c	Kania Tokbi Gaon	1360
b	b	c	782480	b	b	a	c	c	b	b	b	c	c	c	b	c	Chondro Rongphar Gaon	1361
c		c	782480	a	a	a	c	c	a	c	c	c	c	c	a	c	Mohon Rongpi Gaon	1362
a	a	a	782480	a	a	a	a	a	a	a	a	a	a	a	a	a	John Timung	1363
a	a	a	782480	c	c	Yes	c	a	a	c	a	a	a	a	a	a	Langtuk Ch. Kathar	1364
																	Sikari Hanse	1365
c	a	c	782480	a	c	a	c	c	c	c	c	c	c	c	c	c	Chiri Adong	1366
a	a	c	782480	c	c	Yes	c	c	a	c	c	c	c	c	c	c	Pijo Engti	1367
c	a	c	782480	a	a	a	b	b	a	b	b	a	b	b	b	c	Udeng Tisso Gaon	1368
c	a	c	782480	c	c	a	c	c	Yes	c	c	c	c	c	c	c	Kania Tokbi Gaon	1369
c	c	c	782480	c	c	a	c	c	c	c	c	c	c	b	b	c	Kolom Sing Timung Gaon	1370
c	c	c	782480	c	c	a	c	c	c	c	c	b	c	c	c	c	Chandra Rongpi Gaon	1371
c	c	c		c	c	a	c	c	b	c	c	c	c	c	c	c	Same Lagun	1372
a	c	a		a	a	a	a	a	a	a	a	a	a	a	a	c	Sobdo Rongphar	1373

Sr.No.	Name of Village	Village connected to highways,village roads, banks & credit societies (If amenities available code -Yes is given, If not available within the village , the distance range code viz; a for < 5 Kms, b for 5-10 Kms and c for 10+ kms of nearest place where facility is available is given).												Availability of misc within the village , 1 kms of nearest place			
		Connected to national highway(NH)	Connected to state highway(SH)	Connected to major district road (MDR)	Connected to others district road	Pucca roads	Kutchcha roads	Water bounded macadam(WBM) roads	Navigable waterway (river/canal)(NW)	Footpaths (FP)	Commercial & Co-operative Banks	ATM	Agricultural Credit Societies	Self-Help Group (SHG)	Public distribution system (PDS) shop	Mandis / Regular market	Weekly Haat
1	2	68	69	70	71	72	73	74	75	76	77	78	79	80	81	82	83

1349	Mongala Guwala																
1350	Hemphu Ingti Gaon	a	a	a	a	a	a	a	a	Yes	c	c	c	c	c	c	c
1351	Ram Ingti Gaon	a	a	a	a	a	Yes	a	b	Yes	c	b	c	c	c	c	c
1352	Babu Bey Gaon	c	a	a	a	a	Yes	a	a	Yes	c	c	c	c	c	a	a
1353	Rakesh Terang Gaon	a	a	a	a	b	Yes	a	a	Yes	b	a	b	a	b	b	b
1354	Sarbura Teron Gaon	b	b	a	b	b	a	a	a	Yes	c	c	c	c	c	c	c
1355	Habir Bag	a	a	b	Yes	a	b	a	Yes	Yes	c	a	c	b	b	b	b
1356	Kehai Terang Gaon	a	a	b	a	a	Yes	a	a	a	c	c	c	a	c	c	c
1357	Kangbura Rongphar	a	a	a	a	a	Yes	a	a	Yes	c	a	c	a	c	c	c
1358	Langtuk Rongphar	b	b	b	b	b	Yes	b	b	Yes	c	b	c	a	c	c	c
1359	Sarbura Ingti																
1360	Kania Tokbi Gaon	a	a	a	a	a	a	a	a	Yes	c	c	c	a	c	a	a
1361	Chondro Rongphar Gaon	b	b	b	b	a	Yes	a	b	Yes	c	c	c	Yes	c	a	a
1362	Mohon Rongpi Gaon	a	a	a	Yes	a	Yes	a	a	Yes	c	c	c	a	c	a	a
1363	John Timung	a	a	a	a	b	Yes	a	a	Yes	b	a	c	a	b	a	b
1364	Langtuk Ch. Kathar	c	a	a	Yes	a	Yes	c	c	Yes	c	c	c	a	c	c	c
1365	Sikari Hanse																
1366	Chiri Adong	a	a	a	Yes	a	a	a	a	Yes	c	c	c	c	c	c	c
1367	Pijo Engti	a	a	a	Yes	a	Yes	c	a	Yes	a	c	c	Yes	a	a	a
1368	Udeng Tisso Gaon	b	b	a	Yes	a	Yes	a	a	Yes	c	c	c	a	c	b	b
1369	Kania Tokbi Gaon	c	c	Yes	c	c	c	c	c	Yes	c	c	c	a	c	c	c
1370	Kolom Sing Timung Gaon	c	c	c	c	b	Yes	b	b	Yes	c	c	c	a	c	c	c
1371	Chandra Rongpi Gaon	c	c	c	Yes	a	Yes	c	c	Yes	c	c	c	c	c	c	c
1372	Same Lagun	a	a	c	Yes	a	Yes	a	a	Yes	c	c	c	b	c	c	c
1373	Sobdo Rongphar	a	a	c	c	a	Yes	a	a	Yes	c	a	c	b	c	c	c

miscellaneous facilities (If amenities available code -Yes is given, If not available the distance range code viz; a for < 5 Kms, b for 5-10 Kms and c for 10+ kms where facility is available is given).

84	85	86	87	88	89	90	91	92	93	94	95	96	97	Name of Village	Serial Number

														Mongala Guwala	1349
c	a	a	c	a	c	c	c	c	c	c	c	c	c	Hemphu Ingti Gaon	1350
b	a	a	c	a	c	c	b	b	b	b	b	b	b	Ram Ingti Gaon	1351
c	a	c	c	a	a	a	a	c	c	c	a	c	c	Babu Bey Gaon	1352
a	a	a	a	a	a	a	a	a	a	a	a	a	a	Rakesh Terang Gaon	1353
c	a	a	c	a	c	c	c	c	c	c	c	c	c	Sarbura Teron Gaon	1354
a	b	b	b	a	b	c	b	b	b	b	a	c	c	Habir Bag	1355
c	a	a	c	a	c	c	c	c	c	c	c	c	c	Kehai Terang Gaon	1356
a	a	a	a	a	a	a	a	a	a	a	a	a	a	Kangbura Rongphar	1357
b	a	a	b	a	b	b	b	b	b	b	b	b	b	Langtuk Rongphar	1358
														Sarbura Ingti	1359
c	a	a	b	a	c	c	c	c	c	c	c	c	c	Kania Tokbi Gaon	1360
c	a	a	c	a	c	c	c	c	c	c	c	c	c	Chondro Rongphar Gaon	1361
c	Yes	Yes	c	a	c	a	a	c	c	c	a	c	c	Mohon Rongpi Gaon	1362
a	a	a	a	a	a	b	a	a	a	a	a	a	a	John Timung	1363
c	Yes	Yes	c	c	c	b	c	c	c	c	c	c	c	Langtuk Ch. Kathar	1364
														Sikari Hanse	1365
a	a	b	c	a	c	c	c	c	c	c	c	c	c	Chiri Adong	1366
a	Yes	Yes	a	b	a	a	c	c	c	c	a	c	c	Pijo Engti	1367
b	b	Yes	b	c	b	a	b	b	b	c	c	c	c	Udeng Tisso Gaon	1368
b	a	c	c	a	c	b	c	c	c	c	c	c	c	Kania Tokbi Gaon	1369
c	c	b	c	a	c	c	c	c	c	c	c	c	c	Kolom Sing Timung Gaon	1370
c	a	b	c	a	c	c	c	c	c	c	c	c	c	Chandra Rongpi Gaon	1371
c	a	b	c	a	c	b	c	c	c	c	Yes	b	c	Same Lagun	1372
a	a	a	a	a	a	a	a	a	a	a	a	b	a	Sobdo Rongphar	1373

Sr.No.	Name of Village	Availability of electricity (Yes/No)				Land Use								
						Nearest Town		Area under different types of land use decimal place)						
						Name	Distance range code i.e. a for < 5 Kms, b for 5-10 Kms and c for 10+ kms .	Forests	Area under Non-agricultural Uses	Barren and Un-cultivable land	Permanent Pastures and Other Grazing Lands	Land Under Miscellaneous Tree Crops etc.	Culturable Waste Land	
Power Supply for Domestic Use (ED)	Power Supply for Agricultural Use (EAG)	Power Supply for Commercial Use (EC)	Power Supply for All Uses (EA)	102	103	104	105	106	107	108	109			
1349	Mongala Guwala					BOKAJAN	b	0	3	2	6	4	7	
1350	Hemphu Ingti Gaon	No	No	No	No	BOKAJAN	c	0	1	1	1	1	2	
1351	Ram Ingti Gaon	No	No	No	No	BOKAJAN	b	0	10	1	3	3	3	
1352	Babu Bey Gaon	Yes	No	No	No	BOKAJAN	c	2	2	2	2	2	2	
1353	Rakesh Terang Gaon	No	No	No	No	BOKAJAN	a	0	1	1	1	2	1	
1354	Sarbura Teron Gaon	No	No	No	No	BOKAJAN	c	0	2	3	1	1	3	
1355	Habir Bag	Yes	No	No	No	BOKAJAN	b	2	3	2	2	6	2	
1356	Kehai Terang Gaon	No	No	No	No	BOKAJAN	c	0	1	1	1	1	1	
1357	Kangbura Rongphar	Yes	No	No	No	BOKAJAN	a	0	2	2	2	2	1	
1358	Langtuk Rongphar	Yes	No	No	No	BOKAJAN	b	0	2	3	4	3	3	
1359	Sarbura Ingti					BOKAJAN	c	0	2	2	2	2	2	
1360	Kania Tokbi Gaon	No	No	No	No	DIPHU	c	0	8	2	3	2	3	
1361	Chondro Rongphar Gaon	No	No	No	No	DIPHU	c	0	10	0	5	5	5	
1362	Mohon Rongpi Gaon	No	No	No	No	DIPHU	c	0	5	3	2	3	2	
1363	John Timung	No	No	No	No	BOKAJAN	a	0	1	1	1	1	2	
1364	Langtuk Ch. Kathar	Yes	No	No	No	BOKAJAN	c	0	2	2	2	1	1	
1365	Sikari Hanse					BOKAJAN	b	2	2	2	2	2	2	
1366	Chiri Adong	No	No	No	No	DIPHU	c	0	3	2	3	2	3	
1367	Pijo Engti	Yes	No	No	No	BOKAJAN	c	0	6	0	1	4	2	
1368	Udeng Tisso Gaon	No	No	No	No	BOKAJAN	b	0	6	0	0	2	1	
1369	Kania Tokbi Gaon	No	No	No	No	DIPHU	c	0	5	3	2	10	3	
1370	Kolom Sing Timung Gaon	No	No	No	No	BOKAJAN	c	0	2	3	3	2	1	
1371	Chandra Rongpi Gaon	No	No	No	No	BOKAJAN	c	5	2	2	2	2	2	
1372	Same Lagun	No	No	No	No	DIPHU	c	0	5	3	2	3	2	
1373	Sobdo Rongphar	No	No	No	No	BOKAJAN	c	0	6	0	2	2	2	

Land Use (in hectares rounded up to one										Name of three most important commodities manufactured			Name of Village	Serial Number
Area irrigated by source (in hectare).										First	Second	Third		
Fallow lands other than current fallows	Current Fallows	Net Area Sown	Total Irrigated Land Area	Total Un-irrigated Land Area	Canals (C)	Wells/Tube-wells(W/TW)	Tanks/Lakes(T/L)	Water Falls(WF)	Others(O)					
110	111	112	113	114	115	116	117	118	119	120	121	122	2	1
3	4	4	0	4	0	0	0	0	0				Mongala Guwala	1349
2	2	0	0	0	0	0	0	0	0				Hemphu Ingti Gaon	1350
0	0	0	0	0	0	0	0	0	0				Ram Ingti Gaon	1351
11	5	2	0	2	0	0	0	0	0				Babu Bey Gaon	1352
2	2	0	0	0	0	0	0	0	0				Rakesh Terang Gaon	1353
5	5	0	0	0	0	0	0	0	0				Sarbura Teron Gaon	1354
10	2	2	0	2	0	0	0	0	0				Habir Bag	1355
3	2	0	0	0	0	0	0	0	0				Kehai Terang Gaon	1356
1	0	0	0	0	0	0	0	0	0				Kangbura Rongphar	1357
2	3	0	0	0	0	0	0	0	0				Langtuk Rongphar	1358
0	0	0	0	0	0	0	0	0	0				Sarbura Ingti	1359
2	10	0	0	0	0	0	0	0	0				Kania Tokbi Gaon	1360
0	0	0	0	0	0	0	0	0	0				Chondro Rongphar Gaon	1361
10	5	0	0	0	0	0	0	0	0				Mohon Rongpi Gaon	1362
2	2	0	0	0	0	0	0	0	0				John Timung	1363
2	1	4	4	0	0	0	0	4	0				Langtuk Ch. Kathar	1364
15	2	2	0	2	0	0	0	0	0				Sikari Hanse	1365
2	5	0	0	0	0	0	0	0	0				Chiri Adong	1366
2	1	0	0	0	0	0	0	0	0				Pijo Engti	1367
1	0	0	0	0	0	0	0	0	0				Udeng Tisso Gaon	1368
2	5	0	0	0	0	0	0	0	0				Kania Tokbi Gaon	1369
1	0	0	0	0	0	0	0	0	0				Kolom Sing Timung Gaon	1370
2	2	4	1	3	0	0	0	1	0				Chandra Rongpi Gaon	1371
3	2	0	0	0	0	0	0	0	0				Same Lagun	1372
0	0	0	0	0	0	0	0	0	0				Sobdo Rongphar	1373

Sr.No.	Name of Village	Location code no.	Total area of the village (in hectares rounded up to one decimal place)	Total population (2011 census)	Number of households (2011 census)	Number of educational amenities available. (in the village , the distance range code viz; a for 0-5 Kms and c for 10+ kms of nearest place where available is given).									
						Pre-Primary school (PP)	Primary school (P)	Middle school (M)	Secondary School (S)	Senior Secondary school (SS)	Degree college of arts science & commerce (ASC)	Engineering college(EC)	Medical college (MC)	Management institute (MI)	
1	2	3	4	5	6	7	8	9	10	11	12	13	14	15	
1374	Khorsing Engleng Gaon	296366	20	84	14	c	a	a	c	c	c	c	c	c	
1375	Mon Teron	296367	20	16	3	a	a	a	c	c	c	c	c	c	
1376	7 No. Nepali Bosti	296368	20	126	24	c	a	a	c	c	c	c	c	c	
1377	Bhalukjan Gaon	296369	13	120	25	2	1	a	c	b	c	c	c	c	
1378	Gongjang Hira Bosti	296370	20	115	21	c	b	c	c	c	c	c	c	c	
1379	Jhilki Bosti	296371	21	154	28	c	1	a	c	c	c	c	c	c	
1380	3 No. Kashmir Tilla	296372	7	64	18	c	a	a	c	c	c	c	c	c	
1381	Khading Vill	296373	32	88	17	c	b	a	c	c	c	c	c	c	
1382	Jugjang Bosti	296374	32	0	0										
1383	Khumung Phai	296375	15	0	0										
1384	Khangchoi Vill	296376	7	100	20	b	b	a	c	c	c	c	c	c	
1385	Samjel Vill	296377	20	27	6	c	b	a	c	c	c	c	c	c	
1386	Saimang Thadow Vill	296378	20	58	12	c	b	a	c	c	c	c	c	c	
1387	Bongmul Vill	296379	20	42	10	c	b	a	c	c	c	c	c	c	
1388	Buljang Vill	296380	20	91	15	c	b	a	c	c	c	c	c	c	
1389	Jalembong Vill	296381	7	58	10	c	b	b	c	c	c	c	c	c	
1390	Thongnum	296382	30	76	12	c	c	b	c	c	c	c	c	c	
1391	Mumbung Vill	296383	6	237	39	c	a	b	c	c	c	c	c	c	
1392	Mulhoi Vill	296384	18.2	187	39	c	b	b	c	c	c	c	c	c	
1393	Kailel Kepjan Vill	296385	7	300	71	c	a	a	c	c	c	c	c	c	
1394	N.C. Chetri Vill	296386	33	61	13	b	b	c	c	c	c	c	c	c	
1395	Sailum Kepjen Vill	296387	18	0	0										
1396	Jonjang Vill	296388	20	92	16	b	b	b	c	c	c	c	c	c	
1397	Subhu Vill	296389	10	0	0										
1398	Thenjol (New)	296390	11	30	6	b	b	b	c	c	c	c	c	c	

(If not available within for < 5 Kms, b for 5-10 ere facility is					Number of Medical Amenities available. (If not available within the village , the distance range code viz; a for < 5 Kms, b for 5-10 Kms and c for 10+ kms of nearest place where facility is available is given).										Name of Village	Serial Number	
16	17	18	19	20	21	22	23	24	25	26	27	28	29	30	31		
Polytechnic (Pt)	Vocational training school /ITI	Non-formal training centre (NFTC)	Special school for disabled (SSD)	Others (specify)	Community health centre (CHC)	Primary health centre (PHC)	Primary health sub centre (PHS)	Maternity and child welfare centre (MCW)	T.B. clinic (TBC)	Hospital-allopathic (HA)	Hospital-alternative medicine (HO)	Dispensary (D)	Veterinary hospital (VH)	Mobile health clinic (MHC)	Family welfare centre (FWC)		
c	c	c	c		c	c	a	c	c	c	c	a	a	c	c	Khorsing Engleng Gaon	1374
c	c	c	c	c	c	b	c	c	c	c	c	c	c	c	c	Mon Teron	1375
c	c	c	c		c	c	c	c	c	c	c	c	c	c	c	7 No. Nepali Bosti	1376
c	c	c	c	c	b	b	b	b	c	c	c	b	b	c	c	Bhalukjan Gaon	1377
c	c	c	c	c	c	c	c	c	c	c	c	c	c	c	c	Gongjang Hira Bosti	1378
c	c	c	c	c	a	a	a	b	b	c	c	b	b	c	c	Jhilki Bosti	1379
c	c	c	c	c	c	b	b	c	c	c	c	c	c	c	c	3 No. Kashmir Tilla	1380
c	c	c	c	c	c	c	c	c	c	c	c	c	c	c	c	Khading Vill	1381
																Jugjang Bosti	1382
																Khumung Phai	1383
c	c	c	c	c	c	c	c	c	c	c	c	c	c	c	c	Khangchoi Vill	1384
c	c	c	c	c	c	c	c	c	c	c	c	c	c	c	c	Samjel Vill	1385
c	c	c	c		a	a	a	c	c	c	c	b	b	b	c	Saimang Thadow Vill	1386
c	c		c	c	c	c	c	c	c	c	c	c	c	c	c	Bongmul Vill	1387
c	c	c	c	c	c	c	c	c	c	c	c	c	c	c	c	Buljang Vill	1388
c	c	c	c	c	c	c	c	c	c	c	c	c	c	c	c	Jalembong Vill	1389
c	c	c	c	c	c	c	c	c	c	c	c	c	c	c	c	Thongnum	1390
c	c	c	c	c	c	c	c	c	c	c	c	c	c	c	c	Mumbung Vill	1391
c	c	c	c	c	c	c	b	c	c	c	c	c	c	c	c	Mulhoi Vill	1392
c	c	c	c	c	b	c	b	c	c	c	c	b	b	b	c	Kailel Kepjan Vill	1393
c	c	c	c		c	c	c	c	c	c	c	c	c	c	c	N.C. Chetri Vill	1394
																Sailum Kepjen Vill	1395
c	c	c	c	c	c	c	c	c	c	c	c	c	c	c	c	Jonjang Vill	1396
																Subhu Vill	1397
c	c	c	c	c	c	c	c	c	c	c	c	c	c	c	c	Thenjol (New)	1398

Sr.No.	Name of Village	Number of Non-Government Medical Amenities available.							Availability of drinking water - Yes / No							Availability of toilet & others Yes / No				
		Charitable non Govt. hospital/Nursing home.	Medical practitioner with MBBS Degree	Medical practitioner with other degree	Medical practitioner with no degree	Traditional practitioner and faith healer.	Medicine Shop	Others	Tap water (Treated/Untreated)	Well water (Covered / Uncovered well)	Hand Pump	Tube wells / Bore well	Spring	River / Canal	Tank / Pond / Lake	Others	Community toilet including bath.	Community toilet excluding bath.	Rural sanitary mart or sanitary hardware outlet available near the village.	Community bio- gas or recycle of waste for productive use.
1	2	32	33	34	35	36	37	38	39	40	41	42	43	44	45	46	47	48	49	50
1374	Khorsing Engleng Gaon	0	0	0	0	0	0	0	Yes	Yes	No	No	No	No	No	No	No	No	No	No
1375	Mon Teron	0	0	0	0	0	0	0	No	Yes	No	No	No	No	No	No	No	No	No	No
1376	7 No. Nepali Bosti	0	0	0	0	0	0	0	No	Yes	No	No	No	No	No	No	No	No	No	No
1377	Bhalukjan Gaon	0	0	0	0	0	0	0	No	Yes	No	No	No	Yes	No	No	No	No	No	No
1378	Gongjang Hira Bosti	0	0	0	0	0	0	0	No	No	Yes	No	No	No	No	No	No	No	No	No
1379	Jhilki Bosti	0	0	0	0	0	0	0	No	No	Yes	No	No	No	No	No	No	No	No	No
1380	3 No. Kashmir Tilla	0	0	0	0	0	0	0	No	Yes	No	No	No	No	No	No	No	No	No	No
1381	Khading Vill	0	0	0	0	0	0	0	No	No	Yes	No	No	No	No	No	No	No	No	No
1382	Jugjang Bosti																			
1383	Khumung Phai																			
1384	Khangchoi Vill	0	0	0	0	0	0	0	Yes	No	No	No	No	Yes	No	No	No	No	No	No
1385	Samjel Vill	0	0	0	0	0	0	0	No	No	No	No	No	Yes	No	No	No	No	No	No
1386	Saimang Thadow Vill	0	0	0	0	0	0	0	No	No	No	No	No	Yes	Yes	No	No	No	No	No
1387	Bongmul Vill	0	0	0	0	0	0	0	No	No	Yes	No	No	No	No	No	No	No	No	No
1388	Buljang Vill	0	1	0	0	0	0	0	No	No	Yes	No	No	No	No	No	No	No	No	No
1389	Jalebong Vill	0	0	0	0	0	0	0	No	No	No	No	No	Yes	No	No	No	No	No	No
1390	Thongnum	0	0	0	0	0	0	0	No	No	No	No	No	Yes	No	No	No	No	No	No
1391	Mumbung Vill	0	0	0	0	0	0	0	No	No	No	No	No	Yes	No	No	No	No	No	No
1392	Mulhoi Vill	0	0	0	0	0	0	0	No	No	Yes	No	No	No	No	No	No	No	No	No
1393	Kailel Kepjan Vill	0	0	0	0	0	0	0	No	No	No	No	No	Yes	No	No	No	No	No	No
1394	N.C. Chetri Vill	0	0	0	0	0	0	0	No	No	Yes	No	No	No	No	No	No	No	No	No
1395	Sailum Kepjen Vill																			
1396	Jonjang Vill	0	0	0	0	0	0	0	No	No	Yes	No	No	No	No	No	No	No	No	No
1397	Subhu Vill																			
1398	Thenjol (New)	0	0	0	0	0	0	0	No	No	Yes	No	No	No	No	No	No	No	No	No

Communication and transport facilities (If amenities available code -Yes is given except for Village Pin Code ,If not available within the village , the distance range code viz; a for < 5 Kms, b for 5-10 Kms and c for 10+ kms of nearest place where facility is available is given).																	Name of Village	Serial Number
Post office(PO)	Sub post office (SPO)	Post & Telegraph office (P&TO)	Village Pin Code	Telephones (Land lines)	Public call office (PCO)	Mobile phone coverage	Internet cafes/ Common service centre (CSC)	Private courier facility	Bus service (Public & Private)	Railway stations	Auto/Modified Autos	Taxis and Vans	Tractors	Cycle-pulled rickshaws(Manual & Machine driven)	Carts driven by animals	Sea /River ferry service		
51	52	53	54	55	56	57	58	59	60	61	62	63	64	65	66	67	2	1
c	c	c		a	c	Yes	c	c	a	c	a	a	c	c	a	a	Khorsing Engleng Gaon	1374
c	c	c	782480	c	c	a	c	c	c	c	c	c	c	c	c	c	Mon Teron	1375
c	c	c		c	c	a	c	c	c	c	c	c	c	c	c	c	7 No. Nepali Bosti	1376
b	b	c	782480	c	b	a	c	c	b	b	c	c	c	c	c	c	Bhalukjan Gaon	1377
c	c	b	782480	c	b	a	c	c	c	c	c	c	c	c	c	c	Gongjang Hira Bosti	1378
a	a	c	782480	a	a	a	b	c	a	b	b	a	b	b	a	c	Jhilki Bosti	1379
c	b	c	782480	a	c	a	c	c	c	c	c	c	c	c	c	c	3 No. Kasmir Tilla	1380
c	c	c	782480	c	c	a	c	c	c	c	c	c	c	c	c	c	Khading Vill	1381
																	Jugjang Bosti	1382
																	Khumung Phai	1383
c	b	c		c	b	b	c	c	b	c	c	b	c	c	c	c	Khangchoi Vill	1384
c	c	c		c	c	b	c	c	c	c	c	c	c	c	c	c	Samjel Vill	1385
c	b	c		c	c	b	c	c	b	c	c	b	c	c	c	c	Saimang Thadow Vill	1386
c	c	c		Yes	c	b	c	c	c	c	c	c	c	c	c	c	Bongmul Vill	1387
c	c	c	782480	c	c	b	c	c	c	c	c	c	c	c	c	c	Buljang Vill	1388
c	c	c		c	c	a	c	c	c	c	c	c	c	c	c	c	Jalebong Vill	1389
c			782480	c	c	a	c	c	Yes	c	c	c	c	c	c	c	Thongnum	1390
c	c	c		c	c	a	c	c	c	c	c	c	c	c	c	c	Mumbung Vill	1391
c	b	c		b	b	a	c	c	c	c	c	c	c	c	c	c	Mulhoi Vill	1392
c	b	c		c	b	a	c	c	b	c	b	b	c	c	c	c	Kailel Kepjan Vill	1393
c	c	c	782480	c	c	a	c	c	Yes	c	c	c	c	c	c	c	N.C. Chetri Vill	1394
																	Sailum Kepjen Vill	1395
c	c	c		c	c	b	c	c	c	c	c	c	c	c	c	c	Jonjang Vill	1396
																	Subhu Vill	1397
c	c	c	782480	c	c	b	c	c	c	c	c	c	c	c	c	c	Thenjol (New)	1398

Sr.No.	Name of Village	Village connected to highways,village roads, banks & credit societies (If amenities available code -Yes is given, If not available within the village , the distance range code viz; a for < 5 Kms, b for 5-10 Kms and c for 10+ kms of nearest place where facility is available is given).												Availability of misc within the village , 1 kms of nearest place			
		Connected to national highway(NH)	Connected to state highway(SH)	Connected to major district road (MDR)	Connected to others district road	Pucca roads	Kutchcha roads	Water bounded macadam(WBM) roads	Navigable waterway (river/canal)(NW)	Footpaths (FP)	Commercial & Co-operative Banks	ATM	Agricultural Credit Societies	Self-Help Group (SHG)	Public distribution system (PDS) shop	Mandis / Regular market	Weekly Haat
1	2	68	69	70	71	72	73	74	75	76	77	78	79	80	81	82	83
1374	Khorsing Engleng Gaon	a	a	a	a	a	a	a	a	Yes	c	c	c	b	b	c	b
1375	Mon Teron	c	c	c	c	b	b	b	b	Yes	c	c	c	a	c	b	b
1376	7 No. Nepali Bosti	b	b	b	Yes	a	a	a	a	Yes	c	c	c	c	b	c	c
1377	Bhalukjan Gaon	b	b	b	Yes	b	Yes	a	a	Yes	c	c	c	Yes	c	c	c
1378	Gongjang Hira Bosti	c	c	c	Yes	c	c	c	Yes	Yes	c	c	c	Yes	c	c	c
1379	Jhilki Bosti	a	a	a	Yes	a	Yes	a	c	Yes	c	b	c	a	c	c	c
1380	3 No. Kashmir Tilla	c	c	b	b	a	a	a	c	Yes	c	c	c	Yes	c	c	c
1381	Khading Vill	c	c	c	c	c	Yes	c	c	Yes	b	c	b	a	b	b	b
1382	Jugjang Bosti																
1383	Khumung Phai																
1384	Khangchoi Vill	c	c	b	Yes	c	c	c	c	Yes	b	c	c	a	b	b	b
1385	Samjel Vill	c	c	c	c	c	c	c	c	Yes	c	c	c	a	a	b	b
1386	Saimang Thadow Vill	c	c	b	c	b	b	c	c	Yes	b	c	c	a	a	b	b
1387	Bongmul Vill	c	c	c	c	b	b	b	c	Yes	b	c	c	a	b	b	b
1388	Buljang Vill	c	c	c	c	c	c	c	c	Yes	b	c	b	b	b	b	b
1389	Jalembong Vill	c	c	c	c	c	c	c	c	Yes	c	c	c	a	c	c	c
1390	Thongnum	c	c	Yes	Yes	c	Yes	c	c	Yes	b	c	c	a	b	a	b
1391	Mumbung Vill	c	c	c	Yes	c	Yes	c	a	Yes	a	c	a	a	a	a	a
1392	Mulhoi Vill	c	c	c	Yes	b	b	a	a	Yes	a	c	c	a	a	a	a
1393	Kailel Kepjan Vill	c	c	b	Yes	b	Yes	c	c	Yes	b	c	c	a	a	b	b
1394	N.C. Chetri Vill	c	c	Yes	Yes	a	Yes	c	c	Yes	c	c	c	c	c	c	c
1395	Sailum Kepjen Vill																
1396	Jonjang Vill	c	c	c	c	c	c	c	Yes	Yes	c	c	c	c	c	c	c
1397	Subhu Vill																
1398	Thenjol (New)	c	c	c	c	c	c	c	c	Yes	c	c	c	c	b	b	b

ellaneous facilities (If amenities available code -Yes is given, If not available the distance range code viz; a for < 5 Kms, b for 5-10 Kms and c for 10+ e where facility is available is given).

84	85	86	87	88	89	90	91	92	93	94	95	96	97	Name of Village	Serial Number
c	a	a	c	a	c	c	c	c	c	c	c	b	c	Khorsing Engleng Gaon	1374
b	a	a	c	a	c	a	c	c	c	c	c	b	c	Mon Teron	1375
c	c	a	a	a	a	c	c	c	c	c	c	c	c	7 No. Nepali Bosti	1376
b	Yes	Yes	a	a	c	c	c	c	c	c	b	Yes	c	Bhalukjan Gaon	1377
b	b	b	b	b	b	b	b	b	b	b	b	b	b	Gongjang Hira Bosti	1378
b	b	Yes	b	a	b	c	b	b	b	b	a	b	b	Jhilki Bosti	1379
c	a	a	c	a	c	c	c	c	c	c	c	b	c	3 No. Kasmir Tilla	1380
c	c	c	c	c	c	c	c	c	c	c	c	b	a	Khading Vill	1381
														Jugjang Bosti	1382
														Khumung Phai	1383
c	b	b	c	b	c	c	c	c	c	c	b	b	c	Khangchoi Vill	1384
c	b	b	Yes	b	c	c	c	c	c	c	Yes	c	Yes	Samjel Vill	1385
c	c	c	a	c	c	c	c	c	c	c	c	c	c	Saimang Thadow Vill	1386
c	c	c	Yes	c	c	c	c	c	c	c	Yes	c	Yes	Bongmul Vill	1387
c	b	b	Yes	c	c	c	c	c	c	c	Yes	Yes	Yes	Buljang Vill	1388
c	b	b	c	c	c	c	c	c	c	c	c	c	c	Jalembong Vill	1389
c	c	c	c	c	c	c	c	c	c	c	c	b	a	Thongnum	1390
c	c	b	b	c	b	b	c	c	c	c	c	b	c	Mumbung Vill	1391
c	c	c	Yes	c	c	c	c	c	c	c	Yes	Yes	Yes	Mulhoi Vill	1392
c	c	c	c	c	c	c	c	c	c	c	c	b	c	Kailel Kepjan Vill	1393
c	c	c	c	c	c	c	c	c	c	c	c	b	c	N.C. Chetri Vill	1394
														Sailum Kepjen Vill	1395
c	c	b	b	c	c	c	c	c	a	c	c	c	c	Jonjang Vill	1396
														Subhu Vill	1397
c	c	c	c	c	c	c	c	c	c	c	c	b	c	Thenjol (New)	1398

Sr.No.	Name of Village	Availability of electricity (Yes/No)				Land Use								
						Nearest Town	Area under different types of land use decimal place)							
		Power Supply for Domestic Use (ED)	Power Supply for Agricultural Use (EAG)	Power Supply for Commercial Use (EC)	Power Supply for All Uses (EA)	Name	Distance range code i.e. a for < 5 Kms, b for 5-10 Kms and c for 10+ kms .	Forests	Area under Non-agricultural Uses	Barren and Un-cultivable land	Permanent Pastures and Other Grazing Lands	Land Under Miscellaneous Tree Crops etc.	Culturable Waste Land	
98	99	100	101	102	103	104	105	106	107	108	109			
1374	Khorsing Engleng Gaon	Yes	No	No	No	DIPHU	c	0	5	3	2	1	2	
1375	Mon Teron	Yes	No	No	No	DIPHU	c	0	2	1	3	2	2	
1376	7 No. Nepali Bosti	No	No	No	No	DIPHU	c	0	5	3	2	2	3	
1377	Bhalukjan Gaon	No	No	No	No	BOKAJAN	b	0	8	0	2	2	1	
1378	Gongjang Hira Bosti	No	No	No	No	BOKAJAN	a	0	2	2	2	2	1	
1379	Jhilki Bosti	No	No	No	No	BOKAJAN	b	0	5	1	0	5	2	
1380	3 No. Kasmir Tilla	No	No	No	No	DIPHU	c	0	1	1	1	1	1	
1381	Khading Vill	No	No	No	No	BOKAJAN	c	0	3	5	4	2	6	
1382	Jugjang Bosti					BOKAJAN	c	5	2	3	2	4	2	
1383	Khumung Phai					BOKAJAN	c	0	5	2	2	4	2	
1384	Khangchoi Vill	No	No	No	No	BOKAJAN	c	0	0	0	0	7	0	
1385	Samjel Vill	No	No	No	No	BOKAJAN	c	0	5	1	3	2	5	
1386	Saimang Thadow Vill	No	No	No	No	BOKAJAN	c	0	5	1	5	1	3	
1387	Bongmul Vill	No	No	No	No	BOKAJAN	c	0	5	1	3	2	5	
1388	Buljang Vill	No	No	No	No	BOKAJAN	c	0	1	1	1	1	1	
1389	Jalebong Vill	No	No	No	No	BOIKAJAN	c	0	0	0	0	7	0	
1390	Thongnum	No	No	No	No	BOKAJAN	c	0	5	3	2	10	2	
1391	Mumbung Vill	No	No	No	No	BOKAJAN	c	0	0	0	0	6	0	
1392	Mulhoi Vill	No	No	No	No	BOKAJAN	c	0	1	1	1	1	0.2	
1393	Kailel Kepjan Vill	No	No	No	No	BOKAJAN	c	0	1	1	1	1	1	
1394	N.C. Chetri Vill	No	No	No	No	BOKAJAN	c	10	2	3	2	3	2	
1395	Sailum Kepjen Vill					BOKAJAN	c	0	2	2	2	2	2	
1396	Jonjang Vill	No	No	No	No	BOKAJAN	c	0	5	3	2	3	2	
1397	Subhu Vill					BOKAJAN	c	0	2	1	1	1	1	
1398	Thenjol (New)	No	No	No	No	BOKAJAN	c	1	1	1	1	3	1	

Land Use (in hectares rounded up to one										Area irrigated by source (in hectare).			Name of three most important commodities manufactured			Name of Village	Serial Number
Fallow lands other than current fallows	Current Fallows	Net Area Sown	Total Irrigated Land Area	Total Un-irrigated Land Area	Canals (C)	Wells/Tube-wells(W/TW)	Tanks/Lakes(T/L)	Water Falls(WF)	Others(O)	First	Second	Third					
110	111	112	113	114	115	116	117	118	119	120	121	122	2	1			
5	2	0	0	0	0	0	0	0	0				Khorsing Engleng Gaon	1374			
3	7	0	0	0	0	0	0	0	0				Mon Teron	1375			
2	3	0	0	0	0	0	0	0	0				7 No. Nepali Bosti	1376			
0	0	0	0	0	0	0	0	0	0				Bhalukjan Gaon	1377			
1	2	8	0	8	0	0	0	0	0				Gongjang Hira Bosti	1378			
2	6	0	0	0	0	0	0	0	0				Jhilki Bosti	1379			
1	1	0	0	0	0	0	0	0	0				3 No. Kashmir Tilla	1380			
6	2	4	0	4	0	0	0	0	0				Khading Vill	1381			
10	2	2	0	2	0	0	0	0	0				Jugjang Bosti	1382			
0	0	0	0	0	0	0	0	0	0				Khumung Phai	1383			
0	0	0	0	0	0	0	0	0	0				Khangchoi Vill	1384			
2	2	0	0	0	0	0	0	0	0				Samjel Vill	1385			
2	3	0	0	0	0	0	0	0	0				Saimang Thadow Vill	1386			
2	2	0	0	0	0	0	0	0	0				Bongmul Vill	1387			
1	4	10	0	10	0	0	0	0	0				Buljang Vill	1388			
0	0	0	0	0	0	0	0	0	0				Jalebong Vill	1389			
3	5	0	0	0	0	0	0	0	0				Thongnum	1390			
0	0	0	0	0	0	0	0	0	0				Mumbung Vill	1391			
2	2	10	0	10	0	0	0	0	0				Mulhoi Vill	1392			
1	1	0	0	0	0	0	0	0	0				Kailel Kepjan Vill	1393			
2	2	7	7	0	0	2	0	0	5				N.C. Chetri Vill	1394			
2	2	4	2	2	0	0	0	0	2				Sailum Kepjen Vill	1395			
3	2	0	0	0	0	0	0	0	0				Jonjang Vill	1396			
2	2	0	0	0	0	0	0	0	0				Subhu Vill	1397			
1	1	1	0	1	0	0	0	0	0				Thenjol (New)	1398			

Sr.No.	Name of Village	Location code no.	Total area of the village (in hectares rounded up to one decimal place)	Total population (2011 census)	Number of households (2011 census)	Number of educational amenities available. (in the village , the distance range code viz; a for 0-5 Kms and c for 10+ kms of nearest place where available is given).									
						Pre-Primary school (PP)	Primary school (P)	Middle school (M)	Secondary School (S)	Senior Secondary school (SS)	Degree college of arts science & commerce (ASC)	Engineering college(EC)	Medical college (MC)	Management institute (MI)	
1	2	3	4	5	6	7	8	9	10	11	12	13	14	15	
1399	Khinjang Vill	296391	35	153	33	b	a	b	c	c	c	c	c	c	
1400	Lailui Vill	296392	9	273	50	b	c	b	c	c	c	c	c	c	
1401	L. Gomhoi Vill	296393	30	109	20	1	b	b	c	c	c	c	c	c	
1402	Phaibung Vill	296394	23	48	12	b	b	b	a	c	c	c	c	c	
1403	Jangnomphai Vill	296395	18	39	9	b	a	a	a	a	c	c	c	c	
1404	Phainum Vill	296396	30	37	7	b	b	a	c	c	c	c	c	c	
1405	New Mulsang	296397	30	123	23	b	b	a	a	c	c	c	c	c	
1406	S. Mollen Vill	296398	26	15	4	b	b	a	a	c	c	c	c	c	
1407	Ram Terang	296399	70	105	25	b	a	a	a	c	c	c	c	c	
1408	Khorsing Kramsa	296400	54	96	19	b	a	a	a	c	c	c	c	c	
1409	Lunse Timung	296401	20	51	8	b	a	a	a	b	c	c	c	c	
1410	Juli Ram Rongpi	296402	36	97	20	b	a	b	a	c	c	c	c	c	
1411	MenTerang	296403	8	111	23	b	a	a	a	c	c	c	c	c	
1412	Khongsing Teron	296404	12	75	13	b	a	a	a	c	c	c	c	c	
1413	Kamola Bagan	296405	10	161	29	1	a	b	a	b	c	c	c	c	
1414	Nihang Ingti Gaon	296406	9	216	36	b	a	b	a	c	c	c	c	c	
1415	Chondro Rongpi Gaon	296407	8	89	16	b	a	a	a	c	c	c	c	c	
1416	Sarmen Timung	296408	30	158	25	2	2	a	a	a	c	c	c	c	
1417	Rongbong Pathar Nepali Basti	296409	7	80	16	b	a	a	a	c	c	c	c	c	
1418	25 Mile Nepali Basti	296410	10.5	82	20	b	a	a	a	a	c	c	c	c	
1419	Jari Teron Gaon No.2	296411	10	122	23	b	a	a	a	c	c	c	c	c	
1420	Song Sing Terang Gaon	296412	8	17	4	b	a	a	a	c	c	c	c	c	
1421	Rongkimi Joysing Terang Gaon	296413	10	198	42	b	a	a	a	c	c	c	c	c	
1422	Sing Terang	296414	27	0	0										
1423	Vokek Aji Men Terang Gaon	296415	25	58	14	b	a	a	a	c	c	c	c	c	

(If not available within for < 5 Kms, b for 5-10 ere facility is					Number of Medical Amenities available. (If not available within the village , the distance range code viz; a for < 5 Kms, b for 5-10 Kms and c for 10+ kms of nearest place where facility is available is given).											Name of Village	Serial Number
Polytechnic (Pt)	Vocational training school /ITI	Non-formal training centre (NFTC)	Special school for disabled (SSD)	Others (specify)	Community health centre (CHC)	Primary health centre (PHC)	Primary health sub centre (PHS)	Maternity and child welfare centre (MCW)	T.B. clinic (TBC)	Hospital-allopathic (HA)	Hospital-alternative medicine (HO)	Dispensary (D)	Veterinary hospital (VH)	Mobile health clinic (MHC)	Family welfare centre (FWC)		
16	17	18	19	20	21	22	23	24	25	26	27	28	29	30	31	2	1
c	c	c	c	c	c	c	c	c	c	c	c	c	c	c	c		Khinjang Vill 1399
c	c	c	c	c	c	c	c	c	c	c	c	c	c	c	c		Lailui Vill 1400
c	c	c	c	c	c	c	c	c	c	c	c	c	c	c	c		L. Gomhoi Vill 1401
c	c	c	c	c	c	c	c	c	c	c	c	c	c	c	c		Phaibung Vill 1402
c	c	c	c	c	a	a	a	a	c	a	a	a	a	a	a		Jangnomphai Vill 1403
c	c	b	b	b	b	b	b	b	b	b	b	b	c	b	b		Phainum Vill 1404
c	c	c	c	c	c	b	b	c	a	c	c	a	b	c	c		New Mulsang 1405
c	c	c	c	c	c	c	c	c	c	c	c	c	c	c	c		S. Mollen Vill 1406
c	c	c	c	c	c	c	c	c	c	c	c	c	c	c	c		Ram Terang 1407
c	c	c	c	c	b	b	b	b	c	c	c	b	b	c	b		Khorsing Kramsa 1408
c	c	c	c	c	c	c	c	c	c	c	c	b	c	c	b		Lunse Timung 1409
c	c	c	c	c	b	b	b	c	c	c	c	c	b	c	c		Juli Ram Rongpi 1410
c	c	c	c	c	a	a	a	a	c	a	c	a	a	c	c		MenTerang 1411
c	c	c	c	c	b	b	b	b	c	b	c	b	b	c	c		Khongsing Teron 1412
c	c	c	c	c	b	b	b	c	c	c	b	b	c	b	b		Kamola Bagan 1413
c	c	c	c	c	c	c	c	c	c	c	c	c	a	c	c		Nihang Ingti Gaon 1414
c	c	c	c	c	a	a	c	c	c	c	c	b	b	c	c		Chondro Rongpi Gaon 1415
c	c	c	c	c	a	a	a	c	c	c	c	a	a	c	c		Sarmen Timung 1416
c	c	c	c	c	a	a	a	a	c	c	c	a	a	c	c		Rongbong Pathar Nepali Basti 1417
c	c	c	c	c	a	a	a	c	c	c	c	c	c	c	a		25 Mile Nepali Basti 1418
c	c	c	c	c	a	a	a	c	c	c	a	c	a	c	c		Jari Teron Gaon No.2 1419
c	c	c	c	c	a	a	a	c	c	c	c	c	a	a	c		Song Sing Terang Gaon 1420
c	c	c	c	c	a	a	a	a	c	c	c	a	a	c	c		Rongkimi Joysing Terang Gaon 1421
c	c	c	c	c	a	a	a	c	c	c	c	a	a	c	c		Sing Terang 1422
c	c	c	c	c	a	a	a	c	c	c	c	a	a	c	c		Vokek Aji Men Terang Gaon 1423

Sr.No.	Name of Village	Number of Non-Government Medical Amenities available.							Availability of drinking water - Yes / No							Availability of toilet & others Yes / No				
		Charitable non Govt. hospital/Nursing home.	Medical practitioner with MBBS Degree	Medical practitioner with other degree	Medical practitioner with no degree	Traditional practitioner and faith healer .	Medicine Shop	Others	Tap water (Treated/Untreated)	Well water (Covered / Uncovered well)	Hand Pump	Tube wells / Bore well	Spring	River / Canal	Tank / Pond / Lake	Others	Community toilet including bath.	Community toilet excluding bath.	Rural sanitary mart or sanitary hardware outlet available near the village.	Community bio- gas or recycle of waste for productive use.
1	2	32	33	34	35	36	37	38	39	40	41	42	43	44	45	46	47	48	49	50
1399	Khinjang Vill	0	0	0	0	0	0	0	No	No	Yes	No	No	No	No	No	No	No	No	No
1400	Lailui Vill	0	0	0	0	0	0	0	No	No	No	No	No	Yes	No	No	No	No	No	No
1401	L. Gomhoi Vill	0	0	0	0	0	0	0	No	No	No	No	No	Yes	Yes	No	No	No	No	No
1402	Phaibung Vill	0	0	0	0	0	0	0	No	Yes	No	No	No	No	No	No	No	No	No	No
1403	Jangnomphai Vill	0	0	0	0	0	0	0	No	No	Yes	No	No	No	No	No	No	No	No	No
1404	Phainum Vill	0	0	0	0	0	0	0	No	No	No	No	Yes	No	No	No	No	No	No	No
1405	New Mulsang	0	0	0	0	0	0	0	No	No	Yes	No	No	No	No	No	No	No	No	No
1406	S. Mollen Vill	0	0	0	0	0	0	0	No	No	Yes	No	No	No	No	No	No	No	No	No
1407	Ram Terang	0	0	0	0	0	0	0	No	No	Yes	No	No	No	No	No	No	No	No	No
1408	Khorsing Kramsa	0	0	0	0	0	0	0	No	Yes	No	No	No	No	No	No	No	No	No	No
1409	Lunse Timung	0	0	0	0	0	0	0	No	Yes	No	No	No	No	No	No	No	No	No	No
1410	Juli Ram Rongpi	0	0	0	0	0	0	0	No	Yes	No	No	No	No	No	No	No	No	No	No
1411	MenTerang	0	0	0	0	0	0	0	No	Yes	No	No	No	Yes	No	No	No	No	No	No
1412	Khongsing Teron	0	0	0	0	0	0	0	No	Yes	No	No	No	Yes	No	No	No	No	No	No
1413	Kamola Bagan	1	2	2	2	2	2	2	No	Yes	No	No	No	No	No	No	No	No	No	No
1414	Nihang Ingti Gaon	0	0	0	0	0	0	0	No	Yes	No	No	No	No	No	No	No	No	No	No
1415	Chondro Rongpi Gaon	0	0	0	0	0	0	0	No	Yes	No	No	No	No	No	No	No	No	No	No
1416	Sarmen Timung	0	0	0	0	0	0	0	No	Yes	No	No	No	No	No	No	No	No	No	No
1417	Rongbong Pathar Nepali Basti	0	0	0	0	0	0	0	No	Yes	No	No	No	No	No	No	No	No	No	No
1418	25 Mile Nepali Basti	0	0	0	0	0	0	0	Yes	Yes	No	No	No	No	No	No	No	No	No	No
1419	Jari Teron Gaon No.2	0	0	0	0	0	0	0	No	Yes	No	No	No	No	No	No	No	No	No	No
1420	Song Sing Terang Gaon	0	0	0	0	0	0	0	No	No	Yes	No	No	No	No	No	No	No	No	No
1421	Rongkimi Joysing Terang Gaon	0	0	0	0	0	0	0	No	Yes	No	No	No	No	No	No	No	No	No	No
1422	Sing Terang																			
1423	Vokek Aji Men Terang Gaon	0	0	0	0	0	0	0	No	Yes	No	No	No	No	No	No	No	No	No	No

Communication and transport facilities (If amenities available code -Yes is given except for Village Pin Code ,If not available within the village , the distance range code viz; a for < 5 Kms, b for 5-10 Kms and c for 10+ kms of nearest place where facility is available is given).																	Name of Village	Serial Number
Post office(PO)	Sub post office (SPO)	Post & Telegraph office (P&TO)	Village Pin Code	Telephones (Land lines)	Public call office (PCO)	Mobile phone coverage	Internet cafes/ Common service centre (CSC)	Private courier facility	Bus service (Public & Private)	Railway stations	Auto/Modified Autos	Taxis and Vans	Tractors	Cycle-pulled rickshaws(Manual & Machine driven)	Carts driven by animals	Sea /River ferry service		
51	52	53	54	55	56	57	58	59	60	61	62	63	64	65	66	67	2	1
c	c	c		c	c	b	c	c	c	c	c	c	c	c	c	c		Khinjang Vill 1399
c	c	c		c	c	b	c	c	c	c	c	c	c	c	c	c		Lailui Vill 1400
c	c	c	782480	c	c	c	c	c	c	c	c	c	c	c	c	c		L. Gomhoi Vill 1401
c	c	c	782480	c	c	b	c	c	c	c	c	c	c	c	c	c		Phaibung Vill 1402
a	a	a		a	a	a	a	a	a	a	a	a	a	a	b	a	c	Jangnomphai Vill 1403
c	b	b	782461	b	b	b	b	b	b	b	b	b	b	b	b	b		Phainum Vill 1404
c	b	c		b	b	b	c	b	b	c	c	c	c	c	c	c		New Mulsang 1405
c	c	c		c	c	b	c	c	c	c	c	c	c	c	c	c		S. Mollen Vill 1406
c	b	c	782461	c	c	b	c	c	b	c	c	c	c	c	c	c		Ram Terang 1407
a	b	c	782461	b	b	c	c	c	a	c	b	b	c	c	b	c		Khorsing Kramsa 1408
c	c	c	782461	c	c	c	c	c	Yes	c	c	b	c	c	c	c		Lunse Timung 1409
c	b	c	782461	b	b	c	c	c	b	c	c	b	c	c	c	c		Juli Ram Rongpi 1410
	c	c	782461	a	b	c	c	c	Yes	c	b	Yes	c	c	c	c		MenTerang 1411
b	a	c	782461	b	b	c	c	c	a	c	c	b	a	a	b	c		Khongsing Teron 1412
b	b	c	782461	b	b	c	c	c	b	c	c	b	a	c	b	c		Kamola Bagan 1413
c	b	c	782461	c	c	c	c	c	b	c	c	b	a	c	b	c		Nihang Ingti Gaon 1414
a	a	c		a	a	Yes	c	c	a	c	c	c	c	c	c	c		Chondro Rongpi Gaon 1415
a	a	c	782461	a	a	c	c	c	a	c	c	c	b	c	a	c		Sarmen Timung 1416
a	a	c	782461	a	a	c	c	c	a	a	c	a	c	c	c	c		Rongbong Pathar Nepali Basti 1417
a	a	c	782461	a	a	Yes	c	c	Yes	c	c	c	c	c	c	c		25 Mile Nepali Basti 1418
a	a	c	782461	a	a	c	c	c	a	c	c	a	c	c	a	c		Jari Teron Gaon No.2 1419
a	c	c	782461	a	a	c	c	c	a	c	c	a	c	c	b	c		Song Sing Terang Gaon 1420
a	a	c	782461	a	a	Yes	c	c	a	c	c	a	c	c	c	c		Rongkimi Joysing Terang Gaon 1421
																		Sing Terang 1422
a	a	c		a	a	c	c	c	a	c	a	a	c	a	a	c		Vokek Aji Men Terang Gaon 1423

Sr.No.	Name of Village	Village connected to highways,village roads, banks & credit societies (If amenities available code -Yes is given, If not available within the village , the distance range code viz; a for < 5 Kms, b for 5-10 Kms and c for 10+ kms of nearest place where facility is available is given).												Availability of misc within the village , 1 kms of nearest place			
		Connected to national highway(NH)	Connected to state highway(SH)	Connected to major district road (MDR)	Connected to others district road	Pucca roads	Kutchcha roads	Water bounded macadam(WBM) roads	Navigable waterway (river/canal)(NW)	Footpaths (FP)	Commercial & Co-operative Banks	ATM	Agricultural Credit Societies	Self-Help Group (SHG)	Public distribution system (PDS) shop	Mandis / Regular market	Weekly Haat
1	2	68	69	70	71	72	73	74	75	76	77	78	79	80	81	82	83
1399	Khinjang Vill	c	c	c	Yes	c	c	c	c	Yes	a	c	a	a	a	a	a
1400	Lailui Vill	c	c	c	Yes	a	Yes	c	c	Yes	a	c	a	a	a	a	b
1401	L. Gomhoi Vill	c	c	c	Yes	c	b	b	b	Yes	a	c	a	a	a	a	a
1402	Phaibung Vill	c	c	c	c	b	Yes	c	c	Yes	a	c	a	c	a	a	a
1403	Jangnomphai Vill	a	a	a	a	b	Yes	c	Yes	Yes	a	a	b	a	a	a	a
1404	Phainum Vill	c	c	c	c	c	Yes	c	c	Yes	a	c	a	a	a	a	a
1405	New Mulsang	b	b	b	Yes	b	a	a	a	Yes	b	c	b	a	b	a	a
1406	S. Mollen Vill	c	c	c	c	c	b	b	a	Yes	c	c	c	a	c	c	c
1407	Ram Terang	b	b	b	Yes	b	Yes	a	c	Yes	c	c	c	c	c	b	b
1408	Khorsing Kramsa	a	a	a	a	a	Yes	a	c	Yes	b	c	b	a	a	a	a
1409	Lunse Timung	Yes	b	Yes	Yes	b	Yes	a	c	Yes	c	c	c	a	a	a	a
1410	Juli Ram Rongpi	a	b	a	b	a	Yes	a	a	Yes	b	c	c	Yes	c	a	a
1411	MenTerang	a	a	a	Yes	a	Yes	a	a	Yes	b	c	a	b	a	a	b
1412	Khongsing Teron	a	a	a	a	a	Yes	a	a	Yes	c	c	c	a	a	a	a
1413	Kamola Bagan	Yes	b	b	Yes	b	Yes	a	c	Yes	c	b	c	a	a	a	a
1414	Nihang Ingti Gaon	b	b	b	Yes	b	Yes	a	c	Yes	c	c	c	a	a	a	a
1415	Chondro Rongpi Gaon	a	a	a	a	a	Yes	a	c	Yes	c	c	c	a	a	a	a
1416	Sarmen Timung	b	a	a	Yes	b	Yes	a	c	Yes	c	c	c	a	a	a	a
1417	Rongbong Pathar Nepali Basti	a	a	a	a	a	Yes	a	a	Yes	c	c	c	a	a	a	a
1418	25 Mile Nepali Basti	a	a	Yes	a	a	Yes	a	c	Yes	c	c	c	a	a	b	b
1419	Jari Teron Gaon No.2	a	a	a	Yes	a	Yes	c	a	Yes	c	c	c	a	a	a	a
1420	Song Sing Terang Gaon	a	a	a	a	b	Yes	a	a	Yes	c	c	c	a	a	a	a
1421	Rongkimi Joysing Terang Gaon	a	a	a	Yes	a	Yes	a	a	Yes	c	c	c	a	a	a	a
1422	Sing Terang																
1423	Vokek Aji Men Terang Gaon	a	a	a	a	a	Yes	a	a	Yes	c	c	c	Yes	a	a	a

ellaneous facilities (If amenities available code -Yes is given, If not available the distance range code viz; a for < 5 Kms, b for 5-10 Kms and c for 10+ e where facility is available is given).

84	85	86	87	88	89	90	91	92	93	94	95	96	97	Name of Village	Serial Number
c	c	c	c	c	c	c	c	c	c	c	c	c	c	Khinjang Vill	1399
c	b	b	c	c	c	c	c	c	c	c	c	c	c	Lailui Vill	1400
c	Yes	c	c	c	c	c	c	c	c	c	c	c	c	L. Gomhoi Vill	1401
c	c	c	c	c	c	c	c	c	c	c	c	c	c	Phaibung Vill	1402
b	b	b	Yes	c	c	b	b	b	b	b	Yes	b	Yes	Jangnomphai Vill	1403
b	b	b	b	b	b	b	b	b	b	b	b	c	b	Phainum Vill	1404
b	b	b	Yes	c	b	b	b	b	b	b	Yes	Yes	Yes	New Mulsang	1405
b	b	b	Yes	b	b	b	b	b	b	b	Yes	b	Yes	S. Mollen Vill	1406
b	a	a	Yes	b	b	b	b	b	b	b	Yes	Yes	Yes	Ram Terang	1407
b	a	a	b	a	b	b	b	c	c	c	b	b	c	Khorsing Kramsa	1408
c	a	a	b	a	a	b	b	c	c	c	b	c	c	Lunse Timung	1409
b	a	b	c	a	b	a	b	c	c	c	b	b	c	Juli Ram Rongpi	1410
c	c	c	c	c	c	c	c	c	c	c	a	c	a	MenTerang	1411
c	c	c	Yes	a	c	c	a	c	c	c	Yes	Yes	Yes	Khongsing Teron	1412
c	Yes	c	a	a	c	c	a	c	c	c	Yes	Yes	Yes	Kamola Bagan	1413
c	c	a	c	c	b	c	a	c	c	c	c	b	c	Nihang Ingti Gaon	1414
a	c	c	a	c	a	a	a	c	c	c	a	c	c	Chondro Rongpi Gaon	1415
a	Yes	Yes	a	b	a	a	a	c	c	c	a	Yes	c	Sarmen Timung	1416
a	a	a	c	a	a	a	a	c	c	c	a	b	c	Rongbong Pathar Nepali Basti	1417
a	a	a	c	a	a	a	a	a	c	c	a	c	a	25 Mile Nepali Basti	1418
a	a	a	c	a	c	a	a	c	c	c	a	c	c	Jari Teron Gaon No.2	1419
a	a	a	c	a	a	a	a	c	c	c	a	c	c	Song Sing Terang Gaon	1420
c	a	a	a	a	c	a	a	c	c	c	a	c	c	Rongkimi Joysing Terang Gaon	1421
														Sing Terang	1422
a	a	a	a	a	c	c	c	c	c	c	a	c	c	Vokek Aji Men Terang Gaon	1423

Sr.No.	Name of Village	Availability of electricity (Yes/No)				Land Use								
						Nearest Town	Area under different types of land use decimal place)							
		Power Supply for Domestic Use (ED)	Power Supply for Agricultural Use (EAG)	Power Supply for Commercial Use (EC)	Power Supply for All Uses (EA)	Name	Distance range code i.e. a for < 5 Kms, b for 5-10 Kms and c for 10+ kms .	Forests	Area under Non-agricultural Uses	Barren and Un-cultivable land	Permanent Pastures and Other Grazing Lands	Land Under Miscellaneous Tree Crops etc.	Culturable Waste Land	
98	99	100	101	102	103	104	105	106	107	108	109			
1399	Khinjang Vill	No	No	No	No	BOKAJAN	c	0	10	5	3	2	3	
1400	Lailui Vill	No	No	No	No	MANJA	c	0	0	0	0	9	0	
1401	L. Gomhoi Vill	No	No	No	No	BOKAJAN	c	0	5	2	3	2	3	
1402	Phaibung Vill	No	No	No	No	BOKAJAN	c	0	4	2	3	4	2	
1403	Jangnomphai Vill	No	No	No	No	BOKAJAN	a	0	1	1	1	1	2	
1404	Phainum Vill	No	No	No	No	BOKAJAN		0	5	5	5	5	2	
1405	New Mulsang	No	No	No	No	BOKAJAN	c	0	5	2	3	2	3	
1406	S. Mollen Vill	No	No	No	No	BOKAJAN	c	0	4	1	3	5	5	
1407	Ram Terang	No	No	No	No	DIUPHU	c	0	15	1	0	0	3	
1408	Khorsing Kramsra	No	No	No	No	DIPHU	c	0	2	0	0	45	0	
1409	Lunse Timung	No	No	No	No	DIPHU	c	0	0	0	0	4	9	
1410	Juli Ram Rongpi	No	No	No	No	DIPHU	c	0	15	3	0	8	10	
1411	MenTerang	No	No	No	No	DIPHU	c	0	1	1	1	1	1	
1412	Khongsing Teron	No	No	No	No	DIPHU	c	0	2	0	0	5	1	
1413	Kamola Bagan	No	No	No	No	DIPHU	c	0	3	0	0	3	4	
1414	Nihang Ingti Gaon	No	No	No	No	DIPHU	c	0	2	0	0	3	0	
1415	Chondro Rongpi Gaon	Yes	No	No	No	DIPHU	c	0	3	0	2	0	1	
1416	Sarmen Timung	No	No	No	No	DIPHU	c	0	0	0	0	10	12	
1417	Rongbong Pathar Nepali Basti	No	No	No	No	DIPHU	c	0	4	0	0	1	1	
1418	25 Mile Nepali Basti	Yes	No	No	No	DIPHU	c	0	0	0	0	5.5	1.5	
1419	Jari Teron Gaon No.2	No	No	No	No	DIPHU	c	2	0	0	0	5	3	
1420	Song Sing Terang Gaon	No	No	No	No	DIPHU	c	0	4	0	0	1	1	
1421	Rongkimi Joysing Terang Gaon	Yes	No	No	No	DIPHU	c	0	7	0	2	0	1	
1422	Sing Terang					DIPHU	c	0	5	2	0	10	10	
1423	Vokek Aji Men Terang Gaon	No	No	No	No	DIPHU	c	5	5	0	0	10	5	

Land Use (in hectares rounded up to one										Area irrigated by source (in hectare).			Name of three most important commodities manufactured			Name of Village	Serial Number
Fallow lands other than current fallows	Current Fallows	Net Area Sown	Total Irrigated Land Area	Total Un-irrigated Land Area	Canals (C)	Wells/Tube-wells(W/TW)	Tanks/Lakes(T/L)	Water Falls(WF)	Others(O)	First	Second	Third					
110	111	112	113	114	115	116	117	118	119	120	121	122	2	1			
2	10	0	0	0	0	0	0	0	0				Khinjang Vill	1399			
0	0	0	0	0	0	0	0	0	0				Lailui Vill	1400			
5	10	0	0	0	0	0	0	0	0				L. Gomhoi Vill	1401			
2	3	3	0	3	0	0	0	0	0				Phaibung Vill	1402			
2	10	0	0	0	0	0	0	0	0				Jangnomphai Vill	1403			
3	5	0	0	0	0	0	0	0	0				Phainum Vill	1404			
5	10	0	0	0	0	0	0	0	0				New Mulsang	1405			
2	3	3	0	3	0	0	0	0	0				S. Mollen Vill	1406			
51	0	0	0	0	0	0	0	0	0				Ram Terang	1407			
0	2	5	0	5	0	0	0	0	0				Khorsing Kramsa	1408			
0	0	7	0	7	0	0	0	0	0				Lunse Timung	1409			
0	0	0	0	0	0	0	0	0	0				Juli Ram Rongpi	1410			
1	1	1	0	1	0	0	0	0	0				MenTerang	1411			
0	0	4	0	4	0	0	0	0	0				Khongsing Teron	1412			
0	0	0	0	0	0	0	0	0	0				Kamola Bagan	1413			
1	0	3	0	3	0	0	0	0	0				Nihang Ingti Gaon	1414			
0	2	0	0	0	0	0	0	0	0				Chondro Rongpi Gaon	1415			
3	0	5	0	5	0	0	0	0	0				Sarmen Timung	1416			
1	0	0	0	0	0	0	0	0	0				Rongbong Pathar Nepali Basti	1417			
0	0	3.5	0	3.5	0	0	0	0	0				25 Mile Nepali Basti	1418			
0	0	0	0	0	0	0	0	0	0				Jari Teron Gaon No.2	1419			
1	1	0	0	0	0	0	0	0	0				Song Sing Terang Gaon	1420			
0	0	0	0	0	0	0	0	0	0				Rongkimi Joysing Terang Gaon	1421			
0	0	0	0	0	0	0	0	0	0				Sing Terang	1422			
0	0	0	0	0	0	0	0	0	0				Vokek Aji Men Terang Gaon	1423			

Sr.No.	Name of Village	Location code no.	Total area of the village (in hectares rounded up to one decimal place)	Total population (2011 census)	Number of households (2011 census)	Number of educational amenities available. (in the village , the distance range code viz; a for 0-5 Kms and c for 10+ kms of nearest place where available is given).									
						Pre-Primary school (PP)	Primary school (P)	Middle school (M)	Secondary School (S)	Senior Secondary school (SS)	Degree college of arts science & commerce (ASC)	Engineering college(EC)	Medical college (MC)	Management institute (MI)	
1	2	3	4	5	6	7	8	9	10	11	12	13	14	15	
1424	Manja Bazar (Borjan Area)	296416	10	1050	217		2	a	a	b	c	c	c	c	
1425	Manja Gaon (Kachari Bosti)	296417	10	151	29	b	a	b	a	c	c	c	c	c	
1426	Adivashi Vill	296418	20	64	15	b	a	a	a	a	c	c	c	c	
1427	Ekoi Ingti Vill	296419	20	141	29	b	a	a	a	c	c	c	c	c	
1428	Moi Engti	296671	10	76	18	a	b	c	c	c	c	c	c	c	
1429	Kangbura Tokbi	296672	12	53	9	a	a	b	c	b	b	c	c	c	
1430	Rana Bosti	296673	40	240	37	a	a	a	a	a	a	c	c	c	
1431	Ribo Bosti	296674	45	136	28	b	b	b	b	b	b	c	c	c	
1432	Barli Bosti	296675	40	117	23	a	a	a	a	a	a	c	c	a	
1433	Amri Rongpi	296676	100	138	23	b	1	b	b	b	b	c	c	c	
1434	Rai Bosti	296677	60	220	40	a	a	a	a	c	c	c	c	c	
1435	Lokso Teron	296678	10	63	10	b	b	b	c	c	c	c	c	c	
1436	Gonesh Nagar	296679	10	233	49	a	a	a	a	a	c	c	c	c	
1437	Soi Timung (Kania Timung)	296680	20	51	8	a	a	a	c	c	c	c	c	c	
1438	Sarthe Kramsa (Bonglong Kramsa)	296681	170	187	31	a	a	a	a	b	c	c	c	c	
1439	Garo Bosti	296682	39	84	19	c	a	a	c	c	c	c	c	c	
1440	Nambor Adarsha Range	296722	50	0	0										
1441	Barnewria Mura	297808	10	386	86	b	1	b	b	c	c	c	c	c	
1442	Sardoka Engti	297809	164	1082	237	b	1	b	b	c	c	c	c	c	
1443	Sardeka (Bardeka) Engti	297810	180	1134	231	3	2	a	b	b	b	c	c	c	
1444	Paniram Terang	297811	84	774	158	b	1	1	b	c	c	c	c	c	
1445	Dihingia	297812	115	3671	851	a	1	a	b	b	b	c	c	c	
1446	Kath Katia	297813	76	2545	568	a	1	a	b	b	b	c	c	c	
1447	Hallo Khuwa	297814	78	2098	454	b	2	2	b	b	b	c	c	c	
1448	Bongking Mantai	297815	82	188	46	a	1	a	b	b	b	c	c	c	

(If not available within for < 5 Kms, b for 5-10 ere facility is					Number of Medical Amenities available. (If not available within the village , the distance range code viz; a for < 5 Kms, b for 5-10 Kms and c for 10+ kms of nearest place where facility is available is given).										Name of Village	Serial Number	
16	17	18	19	20	21	22	23	24	25	26	27	28	29	30	31		
Polytechnic (Pt)	Vocational training school /ITI	Non-formal training centre (NFTC)	Special school for disabled (SSD)	Others (specify)	Community health centre (CHC)	Primary health centre (PHC)	Primary health sub centre (PHS)	Maternity and child welfare centre (MCW)	T.B. clinic (TBC)	Hospital-allopathic (HA)	Hospital-alternative medicine (HO)	Dispensary (D)	Veterinary hospital (VH)	Mobile health clinic (MHC)	Family welfare centre (FWC)		
c	c	c	c		a	a	a	c	c	c	c	a	a	c	c	Manja Bazar (Borjan Area)	1424
c	c	c	c		a	a	a	c	a	c	c	b	a	c	c	Manja Gaon (Kachari Bosti)	1425
c	c	c	c	c	a	a	a	c	c	c	c	a	a	c	c	Adivashi Vill	1426
c	c	c	c	c	a	a	a	a	c	c	c	a	a	a	a	Ekoi Ingti Vill	1427
c	c				c	c	c	c	a							Moi Engti	1428
c	c	c			a	b	a	a	b	b	b	b	b	b	b	Kangbura Tokbi	1429
c	b	b	a		b	b	b	b	b	b	b	b	b	b	b	Rana Bosti	1430
c	b	b	b		b	b	b	b	b	b	b	b	b	b	b	Ribo Bosti	1431
c	a	a	a		a	a	a	a	a	a	a	a	a	a	a	Barli Bosti	1432
c	b	b	b		b	b	b	b	b	b	b	b	b	b	b	Amri Rongpi	1433
c	c	c	c		a	a	a	a	a	a	a	a	a	a	a	Rai Bosti	1434
c	c	c	c		b	b	b	c	c	c	b	b	b	c	c	Lokso Teron	1435
c	c	c	c		a	a	a	a	c	a	a	a	a	a	a	Gonesh Nagar	1436
c	c	c	c	c	c	c	a	c	c	c	c	c	c	c	c	Soi Timung (Kania Timung)	1437
c	c	c	c		c	c	c	c	c	c	c	c	c	b	c	Sarthe Kramsa (Bonglong Kramsa)	1438
c	c	c	c		a	c	a	c	c	c	c	b	a	c	c	Garo Bosti	1439
																Nambor Adarsha Range	1440
c	c		c		c	c	c	c	c	c	c	b	b	b	c	Barnewria Mura	1441
c	c		c		c	c	c	c	c	c	c	l	l	a	c	Sardoka Engti	1442
c	c		c		c	c	c	c	c	c	c	a	a	c	c	Sardeka (Bardeka) Engti	1443
c	c		c		c	c	c	c	c	c	c	b	b	c	c	Paniram Terang	1444
c	c		c		c	c	c	c	c	c	c	c	b	b	c	Dihingia	1445
c	c		c		c	c	c	c	c	c	b	b	c	c		Kath Katia	1446
c	c		c		c	c	c	c	c	c	c	b	b	c	c	Hallo Khuwa	1447
c	c		c		c	b	b	c	c	c	c	b	b	b	c	Bongking Mantai	1448

Sr.No.	Name of Village	Number of Non-Government Medical Amenities available.							Availability of drinking water - Yes / No							Availability of toilet & others Yes / No				
		Charitable non Govt. hospital/Nursing home.	Medical practitioner with MBBS Degree	Medical practitioner with other degree	Medical practitioner with no degree	Traditional practitioner and faith healer.	Medicine Shop	Others	Tap water (Treated/Untreated)	Well water (Covered / Uncovered well)	Hand Pump	Tube wells / Bore well	Spring	River / Canal	Tank / Pond / Lake	Others	Community toilet including bath.	Community toilet excluding bath.	Rural sanitary mart or sanitary hardware outlet available near the village.	Community bio- gas or recycle of waste for productive use.
1	2	32	33	34	35	36	37	38	39	40	41	42	43	44	45	46	47	48	49	50
1424	Manja Bazar (Borjan Area)	0	0	0	0	0	1	0	Yes	Yes	No	No	No	No	Yes	No	No	No	No	No
1425	Manja Gaon (Kachari Bosti)	0	0	0	0	0	0	0	Yes	Yes	No	No	No	No	No	No	No	No	No	No
1426	Adivashi Vill	0	0	0	0	0	0	0	No	Yes	No	No	No	No	No	No	No	No	No	No
1427	Ekoi Ingti Vill	0	0	0	0	0	0	0	No	Yes	No	No	No	No	No	No	No	No	No	No
1428	Moi Engti	0	0	0	0	0	0	0	No	No	Yes	No	No	No	No	No	No	No	No	No
1429	Kangbura Tokbi	0	0	0	0	0	0	0	No	No	No	No	Yes	No	No	No	No	No	No	No
1430	Rana Bosti	0	0	0	0	0	0	0	No	Yes	Yes	No	No	No	No	No	No	No	No	No
1431	Ribo Bosti	0	0	0	0	0	0	0	Yes	Yes	Yes	No	No	No	No	No	No	No	No	No
1432	Barli Bosti	0	0	0	0	0	0	0	No	No	Yes	No	No	No	No	No	No	No	No	No
1433	Amri Rongpi	0	0	0	0	0	0	0	No	Yes	No	No	No	No	No	No	No	No	No	No
1434	Rai Bosti	0	0	0	0	0	0	0	No	Yes	No	No	No	No	No	No	No	No	No	No
1435	Lokso Teron	0	0	0	0	0	0	0	No	Yes	No	No	No	Yes	No	No	No	No	No	No
1436	Gonesh Nagar	0	0	0	0	0	0	0	No	Yes	No	No	No	No	No	No	No	No	No	No
1437	Soi Timung (Kania Timung)	0	0	0	0	0	0	0	No	Yes	No	No	No	No	No	No	No	No	No	No
1438	Sarthe Kramsa (Bonglong Kramsa)	0	0	0	0	0	0	0	No	Yes	No	No	No	No	No	No	No	No	No	No
1439	Garo Bosti	0	0	0	0	0	0	0	No	Yes	No	No	No	No	No	No	No	No	No	No
1440	Nambor Adarsha Range																			
1441	Barnewria Mura	0	0	0	0	2	1	0	No	No	No	No	No	Yes	Yes	No	No	No	No	No
1442	Sardoka Engti	0	0	0	0	3	2	0	Yes	Yes	Yes	No	No	No	Yes	No	No	No	No	No
1443	Sardeka (Bardeka) Engti	0	0	0	0	4	4	0	Yes	Yes	No	No	Yes	Yes	Yes	No	No	No	No	No
1444	Paniram Terang	0	0	0	0	2	2	0	No	Yes	No	No	No	Yes	No	No	No	No	No	No
1445	Dihingia	0	0	0	0	2	1	0	Yes	Yes	Yes	Yes	No	No	Yes	No	No	No	No	Yes
1446	Kath Katia	0	0	0	0	3	2	0	Yes	Yes	Yes	Yes	No	No	Yes	No	No	No	No	No
1447	Hallo Khuwa	0	0	0	3	0	1	0	Yes	Yes	No	Yes	No	No	Yes	No	No	No	No	Yes
1448	Bongking Mantai	0	0	0	0	2	1	0	Yes	No	No	Yes	No	Yes	No	No	No	No	No	No

Communication and transport facilities (If amenities available code -Yes is given except for Village Pin Code ,If not available within the village , the distance range code viz; a for < 5 Kms, b for 5-10 Kms and c for 10+ kms of nearest place where facility is available is given).																	Name of Village	Serial Number
Post office(PO)	Sub post office (SPO)	Post & Telegraph office (P&TO)	Village Pin Code	Telephones (Land lines)	Public call office (PCO)	Mobile phone coverage	Internet cafes/ Common service centre (CSC)	Private courier facility	Bus service (Public & Private)	Railway stations	Auto/Modified Autos	Taxis and Vans	Tractors	Cycle-pulled rickshaws(Manual & Machine driven)	Carts driven by animals	Sea /River ferry service		
51	52	53	54	55	56	57	58	59	60	61	62	63	64	65	66	67	2	1
Yes	c	c	782461	Yes	a	Yes	c	c	Yes	c	c	Yes	c	c	Yes	c	Manja Bazar (Borjan Area)	1424
		c	782461	Yes	a	Yes	c	c	Yes	c	c	Yes	c	c	Yes	c	Manja Gaon (Kachari Bosti)	1425
a	a	c	782461	a	a	c	a	c	a	c	c	a	c	a	a	c	Adivashi Vill	1426
a	a	c	782461	a	a	c	c	c	a	c	c	a	c	c	c	c	Ekoi Ingti Vill	1427
c	a	a		a	a	a	a	a	a	c	a	a	a	a	a	a	Moi Engti	1428
a	a	a	784460	a	a	b	b	a	a	a	b	a	a	a	b	a	Kangbura Tokbi	1429
b	b	b	782460	b	b	Yes	b	b	b	b	b	b	b	b	b	a	Rana Bosti	1430
b	b	b	782480	b	b	b	b	b	b	b	b	b	b	b	b	b	Ribo Bosti	1431
a	a	a	782480	a	a	Yes	a	a	a	a	a	a	a	a	a	a	Barli Bosti	1432
b	b	b	782480	b	b	Yes	b	b	b	b	b	b	b	b	b	b	Amri Rongpi	1433
a	a	a		a	b	a	a	a	a	a	a	a	a	a	a	a	Rai Bosti	1434
b	b	c		b	b	a	c	b	b	c	c	c	c	c	c	c	Lokso Teron	1435
a	a	a	782406	a	a	a	a	a	a	a	a	a	a	a	a	c	Gonesh Nagar	1436
c	a	c		a	a	c	c	a	c	c	c	c	c	c	c	c	Soi Timung (Kania Timung)	1437
c	c	c	782460	b	b	Yes	c	c	b	c	c	b	b	b	c	c	Sarthe Kramsa (Bonglong Kramsa)	1438
c	a	c	782460	a	a	c	c	c	a	b	b	b	c	b	b	b	Garobosti	1439
																	Nambor Adarsha Range	1440
c	c	c		b	b	b	c	c	b	c	b	b	c	b	c	c	Barnewria Mura	1441
c	c	c		Yes	b	Yes	c	c	Yes	c	Yes	Yes	c	Yes	c	c	Sardoka Engti	1442
c	c	c		Yes	b	Yes	c	c	Yes	c	c	Yes	c	Yes	c	c	Sardeka (Bardeka) Engti	1443
c	c	c		b	b	c	c	c	b	c	b	b	c	b	c	c	Paniram Terang	1444
c	b	b		Yes	Yes	c	b	a	Yes	a	a	a	b	a	b	b	Dihingia	1445
c	b	b		Yes	a	a	c	a	Yes	b	b	a	b	b	b	c	Kath Katia	1446
c	b	b		Yes	b	Yes	b	b	Yes	b	b	b	c	b	b	c	Hallo Khuwa	1447
c	b	b		Yes	b	Yes	c	b	Yes	b	b	b	c	b	b	c	Bongking Mantai	1448

Sr.No.	Name of Village	Village connected to highways,village roads, banks & credit societies (If amenities available code -Yes is given, If not available within the village , the distance range code viz; a for < 5 Kms, b for 5-10 Kms and c for 10+ kms of nearest place where facility is available is given).												Availability of misc within the village , 1 kms of nearest place			
		Connected to national highway(NH)	Connected to state highway(SH)	Connected to major district road (MDR)	Connected to others district road	Pucca roads	Kutchcha roads	Water bounded macadam(WBM) roads	Navigable waterway (river/canal)(NW)	Footpaths (FP)	Commercial & Co-operative Banks	ATM	Agricultural Credit Societies	Self-Help Group (SHG)	Public distribution system (PDS) shop	Mandis / Regular market	Weekly Haat
1	2	68	69	70	71	72	73	74	75	76	77	78	79	80	81	82	83
1424	Manja Bazar (Borjan Area)	Yes	Yes	Yes	Yes	b	Yes	Yes	Yes	Yes	Yes	c	c	Yes	Yes	Yes	Yes
1425	Manja Gaon (Kachari Bosti)	Yes	Yes	Yes	Yes	b	a	a	c	Yes	c	c	c	a	c	c	c
1426	Adivashi Vill	a	a	a	a	a	a	a	c	Yes	c	c	c	b	c	c	c
1427	Ekoi Ingti Vill	Yes	a	a	Yes	a	Yes	a	a	Yes	c	c	c	a	a	a	a
1428	Moi Engti	a	a	a	c	a	a	a	a	Yes	b	a	b	Yes	Yes	a	a
1429	Kangbura Tokbi	a	a	a	a	c	a	a	a	Yes	b	a	b	Yes	a	b	b
1430	Rana Bosti	b	b	b	Yes	c	Yes	b	b	Yes	b	b	b	Yes	b	b	b
1431	Ribo Bosti	a	b	b	Yes	b	b	a	c	Yes	a	b	a	Yes	a	a	a
1432	Barli Bosti	a	a	a	Yes	a	a	a	a	Yes	a	a	a	Yes	Yes	a	Yes
1433	Amri Rongpi	b	c	b	Yes	c	c	a	b	Yes	a	b	a	Yes	Yes	a	Yes
1434	Rai Bosti	a	a	a	Yes	a	Yes	a	a	Yes	a	a	a	Yes	Yes	a	a
1435	Lokso Teron	b	b	b	b	b	Yes	c	c	Yes	a	c	a	a	a	a	a
1436	Gonesh Nagar	a	a	a	Yes	a	Yes	a	a	Yes	a	a	a	Yes	Yes	a	Yes
1437	Soi Timung (Kania Timung)	a	a	a	a	a	Yes	a	a	Yes	b	c	b	a	b	b	b
1438	Sarthe Kramsa (Bonglong Kramsa)	a	b	b	Yes	b	Yes	a	a	Yes	b	c	b	Yes	b	b	b
1439	Garo Bosti	c	c	c	Yes	b	Yes	c	b	Yes	a	c	a	a	a	b	b
1440	Nambor Adarsha Range																
1441	Barnewria Mura	b	b	b	Yes	b	Yes	c	c	Yes	c	c	c	a	c	c	c
1442	Sardoka Engti	a	Yes	Yes	Yes	b	Yes	Yes	c	Yes	c	c	c	Yes	c	c	c
1443	Sardeka (Bardeka) Engti	Yes	Yes	Yes	Yes	b	Yes	Yes	c	Yes	Yes	c	c	Yes	Yes	Yes	Yes
1444	Paniram Terang	b	b	b	Yes	b	Yes	c	c	Yes	c	c	c	a	c	c	c
1445	Dihingia	Yes	b	b	Yes	Yes	Yes	Yes	b	Yes	b	c	b	a	c	b	b
1446	Kath Katia	Yes	Yes	c	Yes	Yes	Yes	Yes	a	Yes	c	c	c	a	c	c	c
1447	Hallo Khuwa	a	b	b	Yes	Yes	Yes	Yes	c	Yes	c	c	c	a	c	c	c
1448	Bongking Mantai	b	b	Yes	Yes	b	Yes	b	c	Yes	c	c	c	a	c	c	c

ellaneous facilities (If amenities available code -Yes is given, If not available the distance range code viz; a for < 5 Kms, b for 5-10 Kms and c for 10+ e where facility is available is given).

84	85	86	87	88	89	90	91	92	93	94	95	96	97	Name of Village	Serial Number
Yes	a	Yes	c	Yes	b	Yes	Yes	b	c	c	Yes	Yes	Yes	Manja Bazar (Borjan Area)	1424
a	c	a	c	a	b	b	a	c	c	c	Yes	Yes	Yes	Manja Gaon (Kachari Bosti)	1425
a	c	a	c	a	b	a	a	a	c	c	a	c	a	Adivashi Vill	1426
a	a	a	a	a	a	a	a	c	c	c	a	c	c	Ekoi Ingti Vill	1427
b	c	c	c	b	c	c	b	b	b	b	b	c	c	Moi Engti	1428
b	b	c	Yes	b	b	c	b	b	b	b	Yes	Yes	Yes	Kangbura Tokbi	1429
b	b	b	c	b	b	b	b	b	b	b	b	a	c	Rana Bosti	1430
b	a	b	b	a	b	b	b	b	b	b	b	b	b	Ribo Bosti	1431
a	a	a	a	a	a	a	a	a	a	a	a	a	a	Barli Bosti	1432
b	b	Yes	b	b	b	b	b	b	b	b	b	b	a	Amri Rongpi	1433
a	a	a	a	a	a	a	a	a	a	a	a	a	a	Rai Bosti	1434
b	b	b	b	b	b	b	b	b	b	b	b	c	b	Lokso Teron	1435
b	b	b	c	b	a	a	a	a	b	b	b	a	b	Gonesh Nagar	1436
b	a	b	Yes	c	a	a	a	a	b	b	Yes	Yes	Yes	Soi Timung (Kania Timung)	1437
c	a	b	c	c	a	a	a	a	c	c	c	c	c	Sarthe Kramsa (Bonglong Kramsa)	1438
c	b	c	c	c	c	b	a	a	a	b	b	c	c	Garo Bosti	1439
														Nambor Adarsha Range	1440
c	c	Yes	c	a	c	b	b	c	c	c	b	c	c	Barnewria Mura	1441
c	c	Yes	c	Yes	c	Yes	a	c	c	c	a	Yes	c	Sardoka Engti	1442
b	b	Yes	c	Yes	c	Yes	a	c	c	c	Yes	Yes	c	Sardeka (Bardeka) Engti	1443
c	c	Yes	c	Yes	c	b	b	b	c	c	b	Yes	c	Paniram Terang	1444
c	c	Yes	c	Yes	b	Yes	a	b	b	b	a	Yes	c	Dihingia	1445
c	c	Yes	c	Yes	c	Yes	a	b	b	b	b	Yes	c	Kath Katia	1446
b	c	Yes	c	Yes	b	Yes	b	b	b	b	a	Yes	c	Hallo Khuwa	1447
b	c	Yes	c	a	c	b	b	b	b	b	b	b	c	Bongking Mantai	1448

Sr.No.	Name of Village	Availability of electricity (Yes/No)				Land Use								
						Nearest Town		Area under different types of land use decimal place)						
		Power Supply for Domestic Use (ED)	Power Supply for Agricultural Use (EAG)	Power Supply for Commercial Use (EC)	Power Supply for All Uses (EA)	Name	Distance range code i.e. a for < 5 Kms, b for 5-10 Kms and c for 10+ kms .	Forests	Area under Non-agricultural Uses	Barren and Un-cultivable land	Permanent Pastures and Other Grazing Lands	Land Under Miscellaneous Tree Crops etc.	Culturable Waste Land	
98	99	100	101	102	103	104	105	106	107	108	109			
1424	Manja Bazar (Borjan Area)	Yes	No	Yes	No	DIPHU	c	0	7	2	0	0	1	
1425	Manja Gaon (Kachari Bosti)	Yes	No	Yes	No	DIPHU	c	0	5	1	0	1	3	
1426	Adivashi Vill	No	No	No	No	DIPHU	c	0	5	5	0	1	9	
1427	Ekoi Ingti Vill	No	No	No	No	DIPHU	c	0	2	0	0	10	8	
1428	Moi Engti	No	No	No	No			0	3	2	3	2	0	
1429	Kangbura Tokbi	No	No	No	No			0	2	2	2	2	0	
1430	Rana Bosti	Yes	No	No	No	DIMAPUR	b	0	5	5	10	5	5	
1431	Ribo Bosti	Yes	No	No	No	DIMAPUR	b	0	5	5	10	5	5	
1432	Barli Bosti	Yes	No	No	No	DIMAPUR	a	0	10	0	5	10	5	
1433	Amri Rongpi	Yes	No	No	No	BOKAJAN	b	10	20	20	5	0	5	
1434	Rai Bosti	Yes	No	No	No	BOKAJAN	c	0	10	5	5	10	5	
1435	Lokso Teron	No	No	No	No	BOKAJAN	c	0	1	1	1	1	2	
1436	Gonesh Nagar	No	No	No	No	BOKAJAN	a	0	1	1	1	1	2	
1437	Soi Timung (Kania Timung)	No	No	No	No	DIPHU	b	0	5	0	2	2	1	
1438	Sarthe Kramsa (Bonglong Kramsa)	Yes	No	No	No	DIPHU	c	0	10	10	0	60	90	
1439	Garo Bosti	No	No	No	No	DIPHU	c	5	7	2	1	3	1	
1440	Nambor Adarsha Range					BOKAJAN	c	50	0	0	0	0	0	
1441	Barnewria Mura	No	No	No	No	BARPATHAR	c	0	2	1	2	2	1	
1442	Sardoka Engti	Yes	No	No	No	BARPATHAR	c	0	10	10	10	22	20	
1443	Sardeka (Bardeka) Engti	Yes	No	No	No	BARPATHAR	c	0	30	20	40	40	30	
1444	Paniram Terang	No	No	No	No	BORPATHAR	c	0	10	10	10	20	20	
1445	Dihingia	Yes	No	No	No	BARPATHAR	b	10	15	15	25	15	25	
1446	Kath Katia	Yes	No	No	No	BARPATHAR	b	7	19	10	10	10	10	
1447	Hallo Khuwa	Yes	No	No	No	BARPATHAR	b	5	10	5	5	12	5	
1448	Bongking Mantai	Yes	No	No	No	BORPATHAR	b	0	10	10	12	20	20	

Land Use (in hectares rounded up to one										Area irrigated by source (in hectare).			Name of three most important commodities manufactured	Name of Village	Serial Number
Fallow lands other than current fallows	Current Fallows	Net Area Sown	Total Irrigated Land Area	Total Un-irrigated Land Area	Canals (C)	Wells/Tube-wells(W/TW)	Tanks/Lakes(T/L)	Water Falls(WF)	Others(O)	First	Second	Third			
110	111	112	113	114	115	116	117	118	119	120	121	122	2	1	
0	0	0	0	0	0	0	0	0	0				Manja Bazar (Borjan Area)	1424	
0	0	0	0	0	0	0	0	0	0				Manja Gaon (Kachari Bosti)	1425	
0	0	0	0	0	0	0	0	0	0				Adivashi Vill	1426	
0	0	0	0	0	0	0	0	0	0				Ekoi Ingti Vill	1427	
0	0	0	0	0	0	0	0	0	0				Moi Engti	1428	
2	2	0	0	0	0	0	0	0	0				Kangbura Tokbi	1429	
0	5	5	0	5	0	0	0	0	0				Rana Bosti	1430	
5	5	5	0	5	0	0	0	0	0				Ribo Bosti	1431	
0	5	5	0	5	0	0	0	0	0				Barli Bosti	1432	
10	2	28	0	28	0	0	0	0	0				Amri Rongpi	1433	
5	5	15	0	15	0	0	0	0	0				Rai Bosti	1434	
2	2	0	0	0	0	0	0	0	0				Lokso Teron	1435	
2	2	0	0	0	0	0	0	0	0				Gonesh Nagar	1436	
8	2	0	0	0	0	0	0	0	0				Soi Timung (Kania Timung)	1437	
0	0	0	0	0	0	0	0	0	0				Sarthe Kramsa (Bonglong Kramsa)	1438	
15	5	0	0	0	0	0	0	0	0				Garo Bosti	1439	
0	0	0	0	0	0	0	0	0	0				Nambor Adarsha Range	1440	
1	1	0	0	0	0	0	0	0	0				Barnewria Mura	1441	
5	5	82	0	82	0	0	0	0	0				Sardoka Engti	1442	
10	10	0	0	0	0	0	0	0	0				Sardeka (Bardeka) Engti	1443	
10	4	0	0	0	0	0	0	0	0				Paniram Terang	1444	
5	5	0	0	0	0	0	0	0	0				Dihingia	1445	
5	5	0	0	0	0	0	0	0	0				Kath Katia	1446	
3	3	30	20	10	10	0	10	0	0				Hallo Khuwa	1447	
5	5	0	0	0	0	0	0	0	0				Bongking Mantai	1448	

Sr.No.	Name of Village	Location code no.	Total area of the village (in hectares rounded up to one decimal place)	Total population (2011 census)	Number of households (2011 census)	Number of educational amenities available. (in the village , the distance range code viz; a for 0-5 Kms and c for 10+ kms of nearest place where available is given).									
						Pre-Primary school (PP)	Primary school (P)	Middle school (M)	Secondary School (S)	Senior Secondary school (SS)	Degree college of arts science & commerce (ASC)	Engineering college(EC)	Medical college (MC)	Management institute (MI)	
1	2	3	4	5	6	7	8	9	10	11	12	13	14	15	
1449	Bar Pathar	297816	53	1038	220	1	1	2	b	b	b	c	c	c	
1450	Bar Deka Timung	297817	58	347	62	a	1	1	a	b	b	c	c	c	
1451	Sarthe Teron	297818	63	226	37	b	1	c	c	c	c	c	c	c	
1452	Barsewaguri	297819	49	1149	246	1	1	2	1	b	c	c	c	c	
1453	Rongagara	297820	41	2817	531	1	2	a	b	b	c	c	c	c	
1454	Moh Khuti	297821	84	440	89	1	1	a	a	a	b	c	c	c	
1455	Kath Timung	297822	109	329	56	a	1	1	b	b	c	c	c	c	
1456	Japarajan	297823	51	2052	416	2	2	3	a	a	c	c	c	c	
1457	Jabarajan	297824	57	1886	374	1	1	2	b	b	b	c	c	c	
1458	Barnewria (Deopani Jinal)	297825	67	0	0										
1459	Engti Gaon	297826	75	189	29	a	1	a	b	b	c	c	c	c	
1460	Christan Gaon	297827	20	357	63	1	1	a	b	b	c	c	c	c	
1461	Kiling Gaon	297828	58	364	61	a	1	a	b	b	c	c	c	c	
1462	Ronghang	297829	66	36	6	a	1	a	a	b	c	c	c	c	
1463	Deihari Rangpi	297830	71	190	36	1	1	c	c	c	c	c	c	c	
1464	Rongpi Gaon	297831	41	0	0										
1465	Jongjung	297832	41	148	25	a	1	a	b	b	c	c	c	c	
1466	Long Teron	297833	40	183	32	a	1	b	b	c	c	c	c	c	
1467	Shubhaneswari T.E.	298200	68	32	6	b	1	a	a	a	c	c	c	c	
1468	Nambar Bagan	298201	169	3599	785	a	1	a	a	a	c	c	c	c	
1469	Deopani T.E.	298202	324	1547	321	b	1	a	b	b	c	c	c	c	
1470	Banaspati T.E.	298203	168	121	26	b	1	a	a	c	c	c	c	c	
1471	Dhansiri T.E.	298204	64	82	16	a	1	2	c	c	c	c	c	c	
1472	Hallo Khuwa F.V.	298207	68	1301	280	b	1	b	c	c	c	c	c	c	
1473	Madhurana Terang F.V.	298208	68	344	63	b	1	1	b	c	c	c	c	c	

(If not available within for < 5 Kms, b for 5-10 ere facility is					Number of Medical Amenities available. (If not available within the village , the distance range code viz; a for < 5 Kms, b for 5-10 Kms and c for 10+ kms of nearest place where facility is available is given).										Name of Village	Serial Number	
16	17	18	19	20	21	22	23	24	25	26	27	28	29	30	31		
Polytechnic (Pt)	Vocational training school /ITI	Non-formal training centre (NFTC)	Special school for disabled (SSD)	Others (specify)	Community health centre (CHC)	Primary health centre (PHC)	Primary health sub centre (PHS)	Maternity and child welfare centre (MCW)	T.B. clinic (TBC)	Hospital-allopathic (HA)	Hospital-alternative medicine (HO)	Dispensary (D)	Veterinary hospital (VH)	Mobile health clinic (MHC)	Family welfare centre (FWC)		
c	c		c		c	c	b	c	c	c	c	b	b	c	c		Bar Pathar 1449
c	c		c		c	c	c	c	c	c	c	b	b	c	c		Bar Deka Timung 1450
c	c		c		c	c	c	c	c	c	c	b	b	c	c		Sarthe Teron 1451
c	c	c	c		c	b	a	b	c	c	c	b	b	c	c		Barsewaguri 1452
c	c	c	c		c	b	b	b	c	c	c	c	c	c	c		Rongagara 1453
c	c	c	c		b	b	b	c	c	c	c	b	b	c	c		Moh Khuti 1454
c	c		c		c	b	b	b	c	c	c	c	c	c	c		Kath Timung 1455
c	c	c	c		c	a	a	c	c	c	c	a	c	c	c		Japarajan 1456
c	c		c		c	c	c	c	c	c	c	a	a	c	c		Jabarajan 1457
																	Barnewria (Deopani Jinal) 1458
c	c		c		c	c	c	c	c	c	c	c	c	c	c		Engti Gaon 1459
c	c		c		c	c	c	c	c	c	c	b	b	c	c		Christan Gaon 1460
c	c		c		c	c	c	c	c	c	c	b	b	c	c		Kiling Gaon 1461
c	c				b	b	c	c	c	c	c	b	b	c	c		Ronghang 1462
c	c	c	c		c	c	c	c	c	c	c	b	b	b	b		Deihari Rangpi 1463
																	Rongpi Gaon 1464
c	c		c		c	c	c	c	c	c	c	b	b	c	c		Jongjung 1465
c	c		c		c	c	c	c	c	c	c	b	b	c	c		Long Teron 1466
c	c		c		c	a	a	c	c	c	c	a	a	c	c		Shubhaneswari T.E. 1467
c	c		c		c	c	c	c	c	c	c	b	b	c	c		Nambar Bagan 1468
c	c				c	c	b	c	c	c	c	c	c		c		Deopani T.E. 1469
c	c		c		c	c	c	c	c	c	c	c	c		c		Banaspati T.E. 1470
c	c		c		c	c	c	c	c	c	c	c	c	c	c		Dhansiri T.E. 1471
c	c		c		b	b	b	b	c	c	c	c	c	c	c		Hallo Khuwa F.V. 1472
c	c		c		c	c	c	c	c	c	c	b	c	c	c		Madhurana Terang F.V. 1473

Sr.No.	Name of Village	Number of Non-Government Medical Amenities available.							Availability of drinking water - Yes / No							Availability of toilet & others Yes / No				
		Charitable non Govt. hospital/Nursing home.	Medical practitioner with MBBS Degree	Medical practitioner with other degree	Medical practitioner with no degree	Traditional practitioner and faith healer.	Medicine Shop	Others	Tap water (Treated/Untreated)	Well water (Covered / Uncovered well)	Hand Pump	Tube wells / Bore well	Spring	River / Canal	Tank / Pond / Lake	Others	Community toilet including bath.	Community toilet excluding bath.	Rural sanitary mart or sanitary hardware outlet available near the village.	Community bio- gas or recycle of waste for productive use.
1	2	32	33	34	35	36	37	38	39	40	41	42	43	44	45	46	47	48	49	50
1449	Bar Pathar	0	0	0	0	3	1	0	Yes	Yes	No	Yes	No	No	Yes	No	No	No	No	No
1450	Bar Deka Timung	0	0	0	0	3	1	0	Yes	Yes	No	Yes	No	Yes	Yes	No	No	No	No	No
1451	Sarthe Teron	0	0	0	0	2	1	0	No	Yes	Yes	No	No	Yes	Yes	No	No	No	No	No
1452	Barsewaguri	0	0	0	0	2	1	0	Yes	Yes	Yes	Yes	No	No	No	No	No	No	No	No
1453	Rongagara	0	0	0	0	2	1	0	Yes	Yes	Yes	Yes	No	No	Yes	No	No	No	No	No
1454	Moh Khuti	0	0	0	0	2	1	0	Yes	Yes	Yes	Yes	No	No	Yes	No	No	No	No	No
1455	Kath Timung	0	0	0	0	2	1	0	No	Yes	Yes	Yes	No	No	Yes	No	No	No	No	No
1456	Japarajan	0	0	0	0	2	1	0	Yes	Yes	Yes	Yes	No	No	Yes	No	No	No	No	Yes
1457	Jabarajan	0	0	0	0	3	2	0	Yes	Yes	Yes	Yes	No	Yes	Yes	No	No	No	No	No
1458	Barnewria (Deopani Jinal)																			
1459	Engti Gaon	0	0	0	0	3	1	0	No	Yes	No	No	No	Yes	No	No	No	No	No	No
1460	Christan Gaon	0	0	0	0	0	0	0	No	Yes	No	No	No	Yes	Yes	No	No	No	No	No
1461	Kiling Gaon	0	0	0	2	0	0	0	No	Yes	No	No	Yes	Yes	Yes	No	No	No	No	No
1462	Ronghang	0	0	0	0	0	0	0	No	Yes	No	No	No	Yes	No	No	No	No	No	No
1463	Deihari Rangpi	0	0	0	0	2	1	1	No	Yes	No	No	No	No	Yes	No	No	No	No	No
1464	Rongpi Gaon																			
1465	Jongjung	0	0	0	0	2	1	0	No	Yes	No	No	Yes	Yes	No	No	No	No	No	No
1466	Long Teron	0	0	0	0	1	1	0	No	Yes	No	No	Yes	Yes	No	No	No	No	No	No
1467	Shubhaneswari T.E.	0	0	0	0	0	0	0	No	Yes	No	No	No	Yes	No	No	No	No	No	No
1468	Nambar Bagan	0	0	0	0	4	1	0	Yes	Yes	Yes	No	No	No	Yes	No	No	No	No	Yes
1469	Deopani T.E.	0	0	0	0	0	1	0	Yes	Yes	No	Yes	No	Yes	Yes	No	No	No	No	No
1470	Banaspati T.E.	0	0	0	0	0	0	0	No	Yes	No	Yes	Yes	No	No	No	No	No	No	No
1471	Dhansiri T.E.	0	0	0	0	0	0	0	No	Yes	No	Yes	No	Yes	Yes	No	No	No	No	No
1472	Hallo Khuwa F.V.	0	0	0	0	2	1	0	Yes	Yes	No	Yes	Yes	Yes	Yes	No	No	No	No	No
1473	Madhurana Terang F.V.	0	0	0	0	0	0	0	Yes	Yes	No	Yes	No	Yes	No	No	No	No	No	No

Communication and transport facilities (If amenities available code -Yes is given except for Village Pin Code ,If not available within the village , the distance range code viz; a for < 5 Kms, b for 5-10 Kms and c for 10+ kms of nearest place where facility is available is given).																	Name of Village	Serial Number
Post office(PO)	Sub post office (SPO)	Post & Telegraph office (P&TO)	Village Pin Code	Telephones (Land lines)	Public call office (PCO)	Mobile phone coverage	Internet cafes/ Common service centre (CSC)	Private courier facility	Bus service (Public & Private)	Railway stations	Auto/Modified Autos	Taxis and Vans	Tractors	Cycle-pulled rickshaws(Manual & Machine driven)	Carts driven by animals	Sea /River ferry service		
51	52	53	54	55	56	57	58	59	60	61	62	63	64	65	66	67	2	1
b	b	b		Yes	b	Yes	b	b	Yes	b	Yes	Yes	c	Yes	b	c		Bar Pathar 1449
b	c	b		Yes	b	Yes	b	b	Yes	b	b	b	c	b	b	c		Bar Deka Timung 1450
b	b	c		c	c	Yes	c	c	c	c	c	c	c	c	c	c		Sarthe Teron 1451
c	b	b		Yes	c	Yes	b	b	Yes	b	Yes	Yes	c	Yes	c	c		Barsewaguri 1452
c	b	b		a	c	Yes	c	b	Yes	b	b	b	b	b	c	c		Rongagara 1453
c	c	c		Yes	b	Yes	c	c	Yes	c	a	Yes	c	b	c	c		Moh Khuti 1454
c	c	c		Yes	a	Yes	c	a	Yes	c	b	b	c	b	c	c		Kath Timung 1455
c	c	c		Yes	a	Yes	c	c	Yes	c	a	Yes	c	Yes	c	c		Japarajan 1456
b	b	b		Yes	b	Yes	c	b	Yes		Yes	Yes	c	c	c	c		Jabarajan 1457
																		Barnewria (Deopani Jinal) 1458
c	c	c		a	b	a	c	c	b	c	b	b	c	b	c	c		Engti Gaon 1459
c	c	b		Yes	b	b	b	b	b	b	b	b	c	b	b	b		Christan Gaon 1460
c	b	b		a	b	b	b	b	b	b	b	b	c	b	b	b		Kiling Gaon 1461
c	c	c		c	c	b	c	c	c	c	c	c	c	c	c	c		Ronghang 1462
c	c	c	782490	c	b	b	c	a	Yes	Yes	c	Yes	c	c	Yes	c		Deihari Rangpi 1463
																		Rongpi Gaon 1464
c	c	b		a	b	c	b	b	b	b	b	b	b	b	b	c		Jongjung 1465
c	c	c		a	b	c	c	b	b	c	b	b	c	b	c	c		Long Teron 1466
a	a	c		c	a	Yes	c	c	Yes	c	b	c	c	c	c	c		Shubhaneswari T.E. 1467
b	c	c		Yes	a	Yes	b	b	Yes	b	a	a	a	a	c	c		Nambar Bagan 1468
c	a	c	782470	c	c	a	c	c	a	c	Yes	a	b	c	a	c		Deopani T.E. 1469
c	c	c		c	c	c	c	c	c	c	c	c	b	c	a	c		Banaspati T.E. 1470
c	c	c		c	c	c	c	c	c	c	c	c	c	c	b	c		Dhansiri T.E. 1471
c	b	b		a	b	b	c	c	a	a	Yes	b	b	c	c	c		Hallo Khuwa F.V. 1472
		c		c	c	b	c	c	c	c	c	c	c	c	c	c		Madhurana Terang F.V. 1473

Sr.No.	Name of Village	Village connected to highways,village roads, banks & credit societies (If amenities available code -Yes is given, If not available within the village , the distance range code viz; a for < 5 Kms, b for 5-10 Kms and c for 10+ kms of nearest place where facility is available is given).												Availability of misc within the village , 1 kms of nearest place			
		Connected to national highway(NH)	Connected to state highway(SH)	Connected to major district road (MDR)	Connected to others district road	Pucca roads	Kutchcha roads	Water bounded macadam(WBM) roads	Navigable waterway (river/canal)(NW)	Footpaths (FP)	Commercial & Co-operative Banks	ATM	Agricultural Credit Societies	Self-Help Group (SHG)	Public distribution system (PDS) shop	Mandis / Regular market	Weekly Haat
1	2	68	69	70	71	72	73	74	75	76	77	78	79	80	81	82	83
1449	Bar Pathar	Yes	Yes	Yes	Yes	b	Yes	Yes	c	Yes	Yes	c	b	Yes	Yes	Yes	Yes
1450	Bar Deka Timung	Yes	b	b	Yes	b	Yes	c	c	Yes	c	c	c	Yes	c	c	c
1451	Sarthe Teron	c	b	b	Yes	a	Yes	c	b	Yes	c	c	c	a	c	c	c
1452	Barsewaguri	Yes	b	b	Yes	b	Yes	Yes	b	Yes	c	c	c	Yes	a	a	a
1453	Rongagara	Yes	b	b	Yes	Yes	Yes	Yes	c	Yes	c	c	c	Yes	a	a	a
1454	Moh Khuti	Yes	Yes	b	Yes	b	Yes	c	c	Yes	c	c	c	a	a	a	a
1455	Kath Timung	Yes	Yes	Yes	Yes	b	Yes	c	c	Yes	c	c	c	a	a	a	c
1456	Japarajan	Yes	Yes	b	Yes	Yes	Yes	Yes	c	Yes	c	c	c	Yes	a	c	c
1457	Jabarajan	Yes	Yes	Yes	Yes	Yes	Yes	Yes	c	Yes	Yes	c	b	Yes	Yes	a	Yes
1458	Barnewria (Deopani Jinal)																
1459	Engti Gaon	a	a	a	Yes	a	Yes	c	c	Yes	c	c	c	a	a	b	b
1460	Christan Gaon	b	b	b	Yes	a	Yes	c	c	Yes	c	c	c	a	c	c	c
1461	Kiling Gaon	b	b	b	Yes	a	Yes	c	c	Yes	c	c	c	c	c	c	c
1462	Ronghang	c	c	c	b	c	Yes	c	c	Yes	c	c	c	c	c	a	a
1463	Deihari Rangpi	Yes	Yes	b	Yes	b	Yes	c	c	Yes	c	c	c	c	c	a	a
1464	Rongpi Gaon																
1465	Jongjung	a	a	a	Yes	a	Yes	a	a	Yes	c	c	c	c	c	a	a
1466	Long Teron	b	b	b	Yes	a	Yes	c	c	Yes	a	c	c	c	c	a	a
1467	Shubhaneswari T.E.	a	a	Yes	a	b	Yes	b	c	Yes	c	a	c	b	a	a	c
1468	Nambar Bagan	a	a	a	Yes	Yes	Yes	Yes	c	Yes	c	b	c	a	c	c	a
1469	Deopani T.E.	a	a	a	Yes	a	Yes	Yes	c	Yes	b	c	c	Yes	b	b	b
1470	Banaspati T.E.	Yes	a	a	Yes	c	c	b	c	Yes	b	c	c	a	b	b	b
1471	Dhansiri T.E.	c	c	a	Yes	a	Yes	b	c	Yes	c	c	c	a	c	c	b
1472	Hallo Khuwa F.V.	c	c	b	Yes	a	Yes	Yes	c	Yes	c	c	c	a	c	c	c
1473	Madhurana Terang F.V.	a	a	b	Yes	a	Yes	c	a	Yes	c	c	c	c	c	c	c

ellaneous facilities (If amenities available code -Yes is given, If not available the distance range code viz; a for < 5 Kms, b for 5-10 Kms and c for 10+ e where facility is available is given).

84	85	86	87	88	89	90	91	92	93	94	95	96	97	Name of Village	Serial Number
b	c	Yes	c	Yes	c	Yes	Yes	b	b	b	Yes	Yes	c	Bar Pathar	1449
c	c	Yes	c	a	c	b	a	b	b	b	Yes	Yes	c	Bar Deka Timung	1450
c	c	Yes	c	a	c	c	c	c	c	c	b	c	c	Sarthe Teron	1451
c	Yes	Yes	c	Yes	b	Yes	Yes	b	b	b	Yes	Yes	c	Barsewaguri	1452
c	Yes	c	c	Yes	b	Yes	b	c	c	c	b	Yes	c	Rongagara	1453
c	Yes	Yes	c	a	b	b	a	c	c	c	a	Yes	c	Moh Khuti	1454
c	c	Yes	c	a	b	a	a	c	c	c	a	Yes	c	Kath Timung	1455
c	Yes	Yes	c	Yes	c	Yes	a	c	c	c	a	Yes	c	Japarajan	1456
c	c	Yes	c	Yes	Yes	Yes	c	Yes	c	Yes	Yes	Yes	c	Jabarajan	1457
														Barnewria (Deopani Jinal)	1458
c	c	Yes	c	a	c	b	b	c	c	c	b	c	c	Engti Gaon	1459
c	c	Yes	c	a	b	b	b	b	b	b	b	c	c	Christan Gaon	1460
c	c	Yes	c	a	c	b	b	b	b	b	b	c	c	Kiling Gaon	1461
c	c	Yes	c	a	c	c	c	c	c	c	c	c	c	Ronghang	1462
c	Yes	Yes	c	a	c	a	a	c	c	c	a	Yes	c	Deihari Rangpi	1463
														Rongpi Gaon	1464
b	c	Yes	c	a	c	b	b	b	b	b	b	c	c	Jongjung	1465
c	c	Yes	c	a	c	b	b	c	c	c	b	Yes	c	Long Teron	1466
c	b	Yes	a	a	c	b	c	c	c	c	a	c	c	Shubhaneswari T.E.	1467
b	b	Yes	a	Yes	b	Yes	a	b	c	c	a	Yes	c	Nambar Bagan	1468
c	b	Yes	a	Yes	c	Yes	b	c	c	c	a	Yes	a	Deopani T.E.	1469
c	c	Yes	a	a	c	a	c	c	c	c	c	c	c	Banaspati T.E.	1470
c	c	Yes	a	a	c	c	c	c	c	c	c	c	c	Dhansiri T.E.	1471
c	c	c	a	Yes	b	Yes	a	c	c	c	b	Yes	b	Hallo Khuwa F.V.	1472
c	c	Yes	a	a	c	c	c	c	c	c	c	c	c	Madhurana Terang F.V.	1473

Sr.No.	Name of Village	Availability of electricity (Yes/No)				Land Use								
						Nearest Town		Area under different types of land use decimal place)						
		Power Supply for Domestic Use (ED)	Power Supply for Agricultural Use (EAG)	Power Supply for Commercial Use (EC)	Power Supply for All Uses (EA)	Name	Distance range code i.e. a for < 5 Kms, b for 5-10 Kms and c for 10+ kms .	Forests	Area under Non-agricultural Uses	Barren and Un-cultivable land	Permanent Pastures and Other Grazing Lands	Land Under Miscellaneous Tree Crops etc.	Culturable Waste Land	
98	99	100	101	102	103	104	105	106	107	108	109			
1449	Bar Pathar	Yes	No	No	No	BARPATHAR	b	3	2	5	3	15	15	
1450	Bar Deka Timung	Yes	No	No	No	BOKAJAN	c	5	5	6	3	11	20	
1451	Sarthe Teron	Yes	No	No	No	BOKAJAN	c	0	13	5	5	10	10	
1452	Barsewaguri	Yes	No	No	No	SARUPATHAR	b	0	9	5	10	10	5	
1453	Rongagara	Yes	No	No	No	BOKAJAN	c	2	4	5	5	10	10	
1454	Moh Khuti	Yes	No	No	No	BOKAJAN	c	10	15	12	13	15	0	
1455	Kath Timung	Yes	No	No	No	BOKAJAN	c	0	10	20	10	20	30	
1456	Japarajan	Yes	No	No	No	BOKAJAN	c	5	5	6	5	10	10	
1457	Jabarajan	Yes	No	No	No	BOKAJAN	c	3	7	10	10	10	10	
1458	Barnewria (Deopani Jinal)					BOKAJAN	c	67	0	0	0	0	0	
1459	Engti Gaon	No	No	No	No	BOKAJAN	c	0	10	10	10	10	20	
1460	Christan Gaon	No	No	No	No	BORPATHAR	c	0	5	5	2	1	2	
1461	Kiling Gaon	No	No	No	No	BOKAJAN	c	0	10	10	10	5	5	
1462	Ronghang	No	No	No	No	BORPATHAR	c	0	10	10	10	10	10	
1463	Deihari Rangpi	Yes	No	No	No	BORPATHAR	c	5	8	10	8	15	20	
1464	Rongpi Gaon							41	0	0	0	0	0	
1465	Jongjung	No	No	No	No	BORPATHAR	c	0	5	5	6	10	5	
1466	Long Teron	No	No	No	No	BARPATHAR	c	0	10	5	5	5	5	
1467	Shubhaneswari T.E.	Yes	No	No	No	GOLAGHAT	c	0	5	5	2	5	10	
1468	Nambar Bagan	Yes	No	No	No	BOKAJAN	c	0	9	5	5	100	20	
1469	Deopani T.E.	Yes	No	No	No	GOLAGHAT	c	48	52	50	50	55	24	
1470	Banaspati T.E.	Yes	No	No	No	GOLAGHAT	c	0	8	12	10	40	10	
1471	Dhansiri T.E.	Yes	No	No	No	GOLAGHAT	c	15	8	5	0	0	4	
1472	Hallo Khuwa F.V.	No	No	No	No	BORPATHAR	c	5	10	8	10	15	15	
1473	Madhurana Terang F.V.	Yes	No	No	No	GOLAGHAT	c	10	6	4	8	0	6	

Land Use (in hectares rounded up to one										Area irrigated by source (in hectare).			Name of three most important commodities manufactured	Name of Village	Serial Number
Fallow lands other than current fallows	Current Fallows	Net Area Sown	Total Irrigated Land Area	Total Un-irrigated Land Area	Canals (C)	Wells/Tube-wells(W/TW)	Tanks/Lakes(T/L)	Water Falls(WF)	Others(O)	First	Second	Third			
110	111	112	113	114	115	116	117	118	119	120	121	122	2	1	
5	5	0	0	0	0	0	0	0	0				Bar Pathar	1449	
5	3	0	0	0	0	0	0	0	0				Bar Deka Timung	1450	
10	10	0	0	0	0	0	0	0	0				Sarthe Teron	1451	
5	5	0	0	0	0	0	0	0	0				Barsewaguri	1452	
3	2	0	0	0	0	0	0	0	0				Rongagara	1453	
9	10	0	0	0	0	0	0	0	0				Moh Khuti	1454	
10	9	0	0	0	0	0	0	0	0				Kath Timung	1455	
5	5	0	0	0	0	0	0	0	0				Japarajan	1456	
4	3	0	0	0	0	0	0	0	0				Jabarajan	1457	
0	0	0	0	0	0	0	0	0	0				Barnewria (Deopani Jinal)	1458	
8	7	0	0	0	0	0	0	0	0				Engti Gaon	1459	
3	2	0	0	0	0	0	0	0	0				Christan Gaon	1460	
10	8	0	0	0	0	0	0	0	0				Kiling Gaon	1461	
10	6	0	0	0	0	0	0	0	0				Ronghang	1462	
3	2	0	0	0	0	0	0	0	0				Deihari Rangpi	1463	
0	0	0	0	0	0	0	0	0	0				Rongpi Gaon	1464	
5	5	0	0	0	0	0	0	0	0				Jongjung	1465	
5	5	0	0	0	0	0	0	0	0				Long Teron	1466	
4	3	34	0	34	0	0	0	0	0				Shubhanceswari T.E.	1467	
15	15	0	0	0	0	0	0	0	0				Nambar Bagan	1468	
45	0	0	0	0	0	0	0	0	0				Deopani T.E.	1469	
4	0	84	0	84	0	0	0	0	0				Banaspati T.E.	1470	
0	0	32	0	32	0	0	0	0	0				Dhansiri T.E.	1471	
3	2	0	0	0	0	0	0	0	0				Hallo Khuwa F.V.	1472	
0	0	34	0	34	0	0	0	0	0				Madhurana Terang F.V.	1473	

1	2	3	4	5	6	Number of educational amenities available in the village, the distance range code viz; a Kms and c for 10+ kms of nearest place where available is given).													
						7	8	9	10	11	12	13	14	15					
1474	Nambar Lang Protham F.V.	298209	20	0	0														
Block T O T A L :						16145	142409	27699	52	189	37	7	1	0	0	0	0	0	0

(If not available within for < 5 Kms, b for 5-10 ere facility is																				Number of Medical Amenities available. (If not available within the village , the distance range code viz; a for < 5 Kms, b for 5-10 Kms and c for 10+ kms of nearest place where facility is available is given).		Name of Village		Serial Number	
16	17	18	19	20	21	22	23	24	25	26	27	28	29	30	31										
Polytechnic (Pt)	Vocational training school /ITI	Non-formal training centre (NFTC)	Special school for disabled (SSD)	Others (specify)	Community health centre (CHC)	Primary health centre (PHC)	Primary health sub centre (PHS)	Maternity and child welfare centre (MCW)	T.B. clinic (TBC)	Hospital-allopathic (HA)	Hospital-alternative medicine (HO)	Dispensary (D)	Veterinary hospital (VH)	Mobile health clinic (MHC)	Family welfare centre (FWC)										
0	0	1	0	0	0	1	5	0	0	0	0	2	2	0	0	2		1							
																Nambar Lang Protham F.V. 1474									
																: Block T O T A L									

Sr.No.	Name of Village	Village connected to highways,village roads, banks & credit societies (If amenities available code -Yes is given, If not available within the village , the distance range code viz; a for < 5 Kms, b for 5-10 Kms and c for 10+ kms of nearest place where facility is available is given).														Availability of misc within the village , 1 kms of nearest place	
		Connected to national highway(NH)	Connected to state highway(SH)	Connected to major district road (MDR)	Connected to others district road	Pucca roads	Kutchcha roads	Water bounded macadam(WBM) roads	Navigable waterway (river/canal)(NW)	Footpaths (FP)	Commercial & Co-operative Banks	ATM	Agricultural Credit Societies	Self-Help Group (SHG)	Public distribution system (PDS) shop	Mandis / Regular market	Weekly Haat
1	2	68	69	70	71	72	73	74	75	76	77	78	79	80	81	82	83
1474 Nambar Lang Protham F.V.																	
Block T O T A L :		30	24	37	300	11	332	35	14	418	5	0	1	143	49	9	44

ellaneous facilities (If amenities available code -Yes is given, If not available the distance range code viz; a for < 5 Kms, b for 5-10 Kms and c for 10+ e where facility is available is given).

	Agricultural marketing society	Integrated Child Development Scheme (Nutritional Centres)	Anganwadi Centre (Nutritional Centres)	Others (Nutritional Centres)	ASHA (Accredited Social Health Activist)	Community centre with/without TV	Sports Field,	Sports Club / Recreation Centre	Cinema / Video Hall	Public Library	Public Reading Room	Newspaper Supply	Assembly Polling station	Birth & Death Registration Office	Name of Village	Serial Number
84															2	1

Nambar Lang Protham F.V. 1474

1 30 128 18 80 2 49 7 1 0 1 27 90 14 : Block T O T A L

Sr.No.	Name of Village	Availability of electricity (Yes/No)				Land Use							
						Nearest Town		Area under different types of land use decimal place)					
1	2	98	99	100	101	102	103	104	105	106	107	108	109
		Power Supply for Domestic Use (ED)	Power Supply for Agricultural Use (EAG)	Power Supply for Commercial Use (EC)	Power Supply for All Uses (EA)	Name	Distance range code i.e. a for < 5 Kms, b for 5-10 Kms and c for 10+ kms .	Forests	Area under Non-agricultural Uses	Barren and Un-cultivable land	Permanent Pastures and Other Grazing Lands	Land Under Miscellaneous Tree Crops etc.	Culturable Waste Land
1474	Nambar Lang Protham F.V.					GOLAGHAT	c	0	0	0	0	0	10
Block T O T A L :		233	0	5	1	0	0	764.5	2396	1674	1618.5	2431.5	2221.7

Land Use (in hectares rounded up to one											Area irrigated by source (in hectare).			Name of three most important commodities manufactured			Name of Village	Serial Number
Fallow lands other than current fallows	Current Fallows	Net Area Sown	Total Irrigated Land Area	Total Un-irrigated Land Area	Canals (C)	Wells/Tube-wells(W/TW)	Tanks/Lakes(T/L)	Water Falls(WF)	Others(O)	First	Second	Third						
110	111	112	113	114	115	116	117	118	119	120	121	122	2	1				
0	0	10	0	10	0	0	0	0	0				Nambar Lang Protham F.V.	1474				
1481.6	1293	2265	123.2	2141.8	29.6	13	15	30.9					: Block T O T A L					

Sr.No.	Name of Village	Location code no.	Total area of the village (in hectares rounded up to one decimal place)	Total population (2011 census)	Number of households (2011 census)	Number of educational amenities available in the village , the distance range code viz; a for 0-5 Kms and c for 10+ kms of nearest place where available is given).									
						Pre-Primary school (PP)	Primary school (P)	Middle school (M)	Secondary School (S)	Senior Secondary school (SS)	Degree college of arts science & commerce (ASC)	Engineering college(EC)	Medical college (MC)	Management institute (MI)	
1	2	3	4	5	6	7	8	9	10	11	12	13	14	15	

Name of District:-Karbi Anglong

Name of CD Block:-Howraghat

1475	Sanding Gaon	296733	40	330	61	1	1	a	a	b	b	c	c	c
1476	Garukata Ratin Gaon	296734	10	95	19	a	1	a	a	b	c	c	c	c
1477	Ratia Gaon	296735	20	212	39	a	1	a	a	a	c	c	c	c
1478	Nagaya Gaon	296737	14	258	55	1	1	1		c	c	c	c	c
1479	Garo Gaon	296738	35	499	97	1	1	1	c	c	c	c	c	c
1480	Sankar Gaon	296740	20	423	78	a	1	2	a	a	c	c	c	c
1481	Sarthe Rangpi	296741	14	67	11	c	b	a	a	a	c	c	c	c
1482	Mulajan	296742	90	385	74	1	1	a	b	a	c	c	c	c
1483	Garo Basti	296743	35	23	4	a	1	a	b	b	b	c	c	c
1484	Dilli Terang	296744	80	0	0									
1485	Den Terang	296745	37	418	67	a	1	a	a	b	b	c	c	c
1486	Phuloni Terang	296746	92	145	29	a	1	a	a	b	c	c	c	c
1487	Ka-Uri Pathar	296747	20	341	63		1	1	a	a	b	c	c	c
1488	Sukhang Terang	296748	107	240	43	a	1	a	a	b	c	c	c	c
1489	Ka-Uri Pathar	296749	20	655	125	1	2	1	a	a	a	c	c	c
1490	Kuli Gaon	296750	50	415	69	a	1	a	a	a	b	c	c	c
1491	Japi Saya	296751	80	152	26	1	1	a	a	b	b	c	c	c
1492	Thoi -So	296752	26	170	30	a	a	a	a	b	b	c	c	c
1493	Ramsa Takbi	296753	67	283	54	1	1	a	b	b	b	c	c	c
1494	Bar-Bali Gaon	296754	84	301	64	b	1	a	a	b	b	c	c	c
1495	Basa Rangphar	296755	90	249	49	b	1	a	a	a	a	c	c	c
1496	Bonglong Gaon	296756	46	180	34	a	1	a	a	c	c	c	c	c
1497	Maji Gaon	296757	35	408	76	2	2	1	c	c	c	c	c	c

(If not available within for < 5 Kms, b for 5-10 ere facility is					Number of Medical Amenities available. (If not available within the village , the distance range code viz; a for < 5 Kms, b for 5-10 Kms and c for 10+ kms of nearest place where facility is available is given).										Name of Village	Serial Number	
16	17	18	19	20	21	22	23	24	25	26	27	28	29	30	31		
Polytechnic (Pt)	Vocational training school /ITI	Non-formal training centre (NFTC)	Special school for disabled (SSD)	Others (specify)	Community health centre (CHC)	Primary health centre (PHC)	Primary health sub centre (PHS)	Maternity and child welfare centre (MCW)	T.B. clinic (TBC)	Hospital-allopathic (HA)	Hospital-alternative medicine (HO)	Dispensary (D)	Veterinary hospital (VH)	Mobile health clinic (MHC)	Family welfare centre (FWC)		
16	17	18	19	20	21	22	23	24	25	26	27	28	29	30	31	2	1

Location CodeNo:-314

Location CodeNo:-0136

c	c	c	c	c	b	a	a	c	c	c	c	a	a	c	c	Sanding Gaon	1475
c	c				b											Garukata Ratin Gaon	1476
c	c				b											Ratia Gaon	1477
c	c	c	c	c	a	a	a	c	c	c	c	c	c	c	c	Nagaya Gaon	1478
c	c	c	c	c	a	a	a	c	c	c	c	c	c	c	c	Garo Gaon	1479
c	c	c	c	c	a	b	a	c	c	c	c	c	c	c	c	Sankar Gaon	1480
c	c				b											Sarthe Rangpi	1481
					b											Mulajan	1482
c	c	c	c	c	c	b	b	c	c	c	c	b	c	c	c	Garo Basti	1483
																Dilli Terang	1484
c	c	c	c	c	c	a	a	c	c	a	c	a	c	c	c	Den Terang	1485
c	c				b											Phuloni Terang	1486
c	c	c	c	c	c	a	a	c	c	c	c	a	c	c	c	Ka-Uri Pathar	1487
c	c				b											Sukhang Terang	1488
c	c	c	c	c	c	a	a	c	c	c	c	a	c	c	c	Ka-Uri Pathar	1489
c	c	c	c	c	c	a	a	c	c	c	c	a	c	c	c	Kuli Gaon	1490
					b											Japi Saya	1491
c	c	c	c	c	a	a	a	c	c	a	c	a	c	c	c	Thoi -So	1492
c	c	c	c		c	b	b	c	c	c	c	b	c	c	c	Ramsa Takbi	1493
c	c	c	c		b	b	b	c	c	c	c	c	c	c	c	Bar-Bali Gaon	1494
c	c	c	c		c	b	b	c	c	c	c	b	c	c	c	Basa Rangphar	1495
c	c	c	c	c	a	b	a	c	c	c	c	c	c	c	c	Bonglong Gaon	1496
c	c	c	c	c	c	b	b	c	c	c	c	c	b	c	c	Maji Gaon	1497

Sr.No.	Name of Village	Number of Non-Government Medical Amenities available.							Availability of drinking water - Yes / No							Availability of toilet & others Yes / No				
		Charitable non Govt. hospital/Nursing home.	Medical practitioner with MBBS Degree	Medical practitioner with other degree	Medical practitioner with no degree	Traditional practitioner and faith healer.	Medicine Shop	Others	Tap water (Treated/Untreated)	Well water (Covered / Uncovered well)	Hand Pump	Tube wells / Bore well	Spring	River / Canal	Tank / Pond / Lake	Others	Community toilet including bath.	Community toilet excluding bath.	Rural sanitary mart or sanitary hardware outlet available near the village.	Community bio- gas or recycle of waste for productive use.
1	2	32	33	34	35	36	37	38	39	40	41	42	43	44	45	46	47	48	49	50

1475	Sanding Gaon	0	0	0	0	0	0	0	No	Yes	Yes	No	Yes	No	Yes	No	No	No	No	No
1476	Garukata Ratin Gaon	0	0	0	0	0	0	0	Yes	No	No	No	Yes	No	No	No	No	No	No	No
1477	Ratia Gaon	0	0	0	0	0	0	0	Yes	No	No	Yes	Yes	No	No	No	No	No	No	No
1478	Nagaya Gaon	0	0	0	0	0	0	0	Yes	Yes	Yes	Yes	No	Yes	No	No	No	No	No	No
1479	Garo Gaon	0	0	0	0	0	0	0	Yes	No	Yes	No	No	Yes	No	No	No	No	No	No
1480	Sankar Gaon	0	0	0	0	0	0	0	Yes	Yes	Yes	No	No	Yes	Yes	No	No	No	No	No
1481	Sarthe Rangpi	0	0	0	0	0	0	0	No	No	Yes	Yes	No	No	No	No	No	No	No	No
1482	Mulajan	0	0	0	0	0	0	0	No	Yes	No	No	No	No	No	No	No	No	No	No
1483	Garo Basti	0	0	0	0	0	0	0	No	Yes	No	Yes	No	Yes	No	Yes	No	No	No	No
1484	Dilli Terang																			
1485	Den Terang	0	0	0	0	0	0	0	Yes	No	No	Yes	Yes	Yes	No	No	No	No	No	No
1486	Phuloni Terang	0	0	0	0	0	0	0	No	No	Yes	Yes	No	No	No	No	No	No	No	No
1487	Ka-Uri Pathar	0	0	0	0	0	0	0	Yes	Yes	Yes	No	No	No	No	No	No	No	No	No
1488	Sukhang Terang	0	0	0	0	0	0	0	Yes	Yes	Yes	No	No	No	No	No	No	No	No	No
1489	Ka-Uri Pathar	0	0	0	0	0	0	0	No	Yes	Yes	No	No	No	No	No	No	No	No	No
1490	Kuli Gaon	0	0	0	0	0	0	0	Yes	Yes	Yes	Yes	No	No	Yes	No	No	No	No	No
1491	Japi Saya	0	0	0	0	0	0	0	No	No	Yes	Yes	No	No	No	No	No	No	No	No
1492	Thoi -So	0	0	0	0	0	0	0	No	Yes	Yes	Yes	Yes	Yes	No	No	No	No	No	No
1493	Ramsa Takbi	0	0	0	0	0	0	0	No	No	Yes	No	No	Yes	Yes	No	No	No	No	No
1494	Bar-Bali Gaon	0	0	0	0	0	0	0	Yes	Yes	Yes	Yes	No	Yes	Yes	No	No	No	No	No
1495	Basa Rangphar	0	0	0	0	0	0	0	Yes	Yes	No	No	No	No	Yes	No	No	No	No	No
1496	Bonglong Gaon	0	0	0	0	0	0	0	Yes	Yes	Yes	Yes	No	No	No	No	No	No	No	No
1497	Maji Gaon	0	0	0	0	0	0	0	Yes	No	Yes	Yes	No	No	No	No	No	No	No	No

Communication and transport facilities (If amenities available code -Yes is given except for Village Pin Code ,If not available within the village , the distance range code viz; a for < 5 Kms, b for 5-10 Kms and c for 10+ kms of nearest place where facility is available is given).																	Name of Village	Serial Number
Post office(PO)	Sub post office (SPO)	Post & Telegraph office (P&TO)	Village Pin Code	Telephones (Land lines)	Public call office (PCO)	Mobile phone coverage	Internet cafes/ Common service centre (CSC)	Private courier facility	Bus service (Public & Private)	Railway stations	Auto/Modified Autos	Taxis and Vans	Tractors	Cycle-pulled rickshaws(Manual & Machine driven)	Carts driven by animals	Sea /River ferry service		
51	52	53	54	55	56	57	58	59	60	61	62	63	64	65	66	67	2	1

a	a	c	782441	a	a	Yes	c	c	Yes	c	Yes	a	a	c	c	c	Sanding Gaon	1475
				a	a	c	c	c	Yes		b	b			c	c	Garukata Ratin Gaon	1476
				a	a	c	c	c	Yes		b	b			c	c	Ratia Gaon	1477
				a	a	Yes	c	c	Yes	c	b	b	b	a	Yes	c	Nagaya Gaon	1478
				a	a	Yes	c	c	Yes	c	b	b	a	a	Yes	c	Garo Gaon	1479
a	a	a		a	a	Yes	c	c	Yes	c	a	a	Yes	Yes	Yes	c	Sankar Gaon	1480
				a	a	b	c	c	b		b	b			c	c	Sarthe Rangpi	1481
				a	b	a	c	c	b		b	b			b	c	Mulajan	1482
b	a	b	782441	b	b	Yes	b	b	Yes	c	b	b	b	b	b	c	Garo Basti	1483
																	Dilli Terang	1484
a	a	a		a	a	a	c	c	Yes	c	a	a	a	Yes	Yes	c	Den Terang	1485
			782441	a	a	a	c	c	b		b	b			b	a	Phuloni Terang	1486
a	a	a	782441	a	a	Yes	a	a	Yes	c	a	a	a	a	b	a	Ka-Uri Pathar	1487
				a	a	a	c	c	b		b	b			b	b	Sukhang Terang	1488
a	a	a	782441	a	a	Yes	a	a	Yes	c	a	a	b	a	a	b	Ka-Uri Pathar	1489
a	a	b	782441	a	a	Yes	a	b	Yes	c	a	a	a	a	a	b	Kuli Gaon	1490
				a	a	a	c	c	Yes		b	b			a	b	Japi Saya	1491
a	a	a		a	a	Yes	c	c	Yes	c	a	a	a	a	a	a	Thoi -So	1492
b	a	b	782441	b	b	Yes	b	b	Yes	c	b	b	a	a	a	c	Ramsa Takbi	1493
b	a	b	782441	b	b	Yes	b	b	Yes	c	b	b	b	a	Yes	c	Bar-Bali Gaon	1494
b		b	782441	b	b	Yes	b	b	Yes	c	b	b	a	a	a	c	Basa Rangphar	1495
a	a	a		a	a	Yes	c	c	Yes	c	a	a	c	a	Yes	c	Bonglong Gaon	1496
b	b	b	782441	b	b	Yes	b	b	Yes	c	b	b	Yes	Yes	Yes	b	Maji Gaon	1497

Sr.No.	Name of Village	Village connected to highways,village roads, banks & credit societies (If amenities available code -Yes is given, If not available within the village , the distance range code viz; a for < 5 Kms, b for 5-10 Kms and c for 10+ kms of nearest place where facility is available is given).												Availability of misc within the village , 1 kms of nearest place						
		Connected to national highway(NH)	Connected to state highway(SH)	Connected to major district road (MDR)	Connected to others district road	Pucca roads	Kutchcha roads	Water bounded macadam(WBM) roads	Navigable waterway (river/canal)(NW)	Footpaths (FP)	Commercial & Co-operative Banks	ATM	Agricultural Credit Societies	Self-Help Group (SHG)	Public distribution system (PDS) shop	Mandis / Regular market	Weekly Haat			
1	2	68	69	70	71	72	73	74	75	76	77	78	79	80	81	82	83			

1475	Sanding Gaon	Yes	c	Yes	Yes	b	Yes	c	b	Yes	c	c	c	b	c	c	c
1476	Garukata Ratin Gaon	Yes	b	c	b	b	Yes	c	b	Yes	c	c	c	b	c	a	a
1477	Ratia Gaon	Yes	b	c	Yes	b	Yes	c	Yes	Yes	c	c	c	a	b	a	a
1478	Nagaya Gaon	b	Yes	Yes	Yes	b	Yes	c	c	Yes	b	c	b	a	b	b	b
1479	Garo Gaon	a	c	Yes	Yes	b	Yes	c	Yes	Yes	b	c	b	a	b	a	a
1480	Sankar Gaon	a	c	Yes	Yes	b	Yes	b	Yes	Yes	b	c	b	Yes	a	a	a
1481	Sarthe Rangpi	Yes	b	b	b	b	Yes	b	c	Yes	c	c	c	a	b	b	b
1482	Mulajan	Yes	b	b	Yes	b	Yes	b	c	Yes	a	c	a	a	a	a	a
1483	Garo Basti	a	c	Yes	b	b	Yes	b	c	Yes	b	c	b	b	b	b	b
1484	Dilli Terang																
1485	Den Terang	a	c	Yes	Yes	b	Yes	b	Yes	Yes	b	c	b	c	c	b	b
1486	Phuloni Terang	Yes	b	b	Yes	b	Yes	b	c	Yes	b	c	b	b	a	a	b
1487	Ka-Uri Pathar	a	c	Yes	Yes	a	Yes	a	c	Yes	c	c	c	a	c	c	b
1488	Sukhang Terang	Yes	b	b	Yes	b	Yes	a	c	Yes	b	c	b	a	a	a	a
1489	Ka-Uri Pathar	a	c	Yes	Yes	b	Yes	a	c	Yes	c	c	c	a	a	a	a
1490	Kuli Gaon	Yes	c	Yes	Yes	b	Yes	a	c	Yes	a	c	a	a	a	a	a
1491	Japi Saya	Yes	b	b	Yes	b	Yes	a	b	Yes	c	c	c	a	c	c	b
1492	Thoi -So	a	c	Yes	Yes	b	Yes	a	Yes	Yes	a	c	a	a	a	b	b
1493	Ramsa Takbi	b	c	Yes	Yes	b	Yes	a	Yes	Yes	c	c	c	a	a	c	b
1494	Bar-Bali Gaon	b	c	Yes	Yes	b	Yes	a	b	Yes	a	c	a	a	a	a	a
1495	Basa Rangphar	b	c	Yes	Yes	a	Yes	a	a	Yes	b	c	b	a	b	b	b
1496	Bonglong Gaon	a	c	Yes	Yes	b	Yes	a	Yes	Yes	c	c	c	a	c	b	b
1497	Maji Gaon	a	c	Yes	Yes	b	Yes	a	Yes	Yes	c	c	c	a	b	c	b

ellaneous facilities (If amenities available code -Yes is given, If not available the distance range code viz; a for < 5 Kms, b for 5-10 Kms and c for 10+ e where facility is available is given).

84	85	86	87	88	89	90	91	92	93	94	95	96	97	Name of Village	Serial Number

c	Yes	Yes	c	b	c	a	a	a	c	c	a	Yes	c	Sanding Gaon	1475
c	c	Yes	c	b	c	a	a	a	a	a	a	c	c	Garukata Ratin Gaon	1476
c	c	Yes	c	b	c	a	a	a	a	a	Yes	c	c	Ratia Gaon	1477
c	Yes	Yes	c	b	c	a	a	c	a	a	a	c	c	Nagaya Gaon	1478
c	Yes	Yes	c	Yes	c	a	Yes	c	a	a	a	c	c	Garo Gaon	1479
c	c	Yes	c	b	c	a	a	c	a	a	a	c	c	Sankar Gaon	1480
c	c	c	c	b	c	a	a	c	a	a	a	c	c	Sarthe Rangpi	1481
c	Yes	Yes	c	b	c	a	a	c	a	a	Yes	c	c	Mulajan	1482
c	c	Yes	c	b	c	a	c	c	c	c	b	b	c	Garo Basti	1483
														Dilli Terang	1484
c	a	c	c	b	c	a	a	c	a	a	a	b	c	Den Terang	1485
c	c	Yes	c	a	c	a	a	c	a	a	Yes	b	c	Phuloni Terang	1486
c	c	Yes	c	a	c	a	c	c	c	c	a	b	b	Ka-Uri Pathar	1487
c	c	Yes	c	a	c	a	c	c	c	c	Yes	b	c	Sukhang Terang	1488
c	Yes	Yes	c	Yes	c	a	c	c	c	c	a	Yes	b	Ka-Uri Pathar	1489
c	c	c	c	a	c	a	a	c	c	c	a	b	b	Kuli Gaon	1490
c	Yes	Yes	c	a	c	a	a	c	a	a	Yes	c	c	Japi Saya	1491
c	a	c	c	a	c	a	a	c	a	a	a	b	c	Thoi -So	1492
b	Yes	Yes	b	a	b	a	b	c	b	b	b	b	a	Ramsa Takbi	1493
c	c	Yes	c	a	c	a	c	c	c	c	b	b	c	Bar-Bali Gaon	1494
c	c	Yes	c	a	c	b	c	c	c	c	b	Yes	c	Basa Rangphar	1495
b	c	Yes	c	a	b	a	a	b	a	a	a	c	c	Bonglong Gaon	1496
c	Yes	Yes	c	a	c	a	c	c	c	c	b	c	c	Maji Gaon	1497

Sr.No.	Name of Village	Availability of electricity (Yes/No)				Land Use							
		Power Supply for Domestic Use (ED)	Power Supply for Agricultural Use (EAG)	Power Supply for Commercial Use (EC)	Power Supply for All Uses (EA)	Nearest Town		Area under different types of land use decimal place)					
						Name	Distance range code i.e. a for < 5 Kms, b for 5-10 Kms and c for 10+ kms .	Forests	Area under Non-agricultural Uses	Barren and Un-cultivable land	Permanent Pastures and Other Grazing Lands	Land Under Miscellaneous Tree Crops etc.	Culturable Waste Land
1	2	98	99	100	101	102	103	104	105	106	107	108	109

1475	Sanding Gaon	Yes	No	No	Yes	DOKMOKA	b	0	15	0	0	0	0
1476	Garukata Ratin Gaon	Yes	No	No	No			0	2	0	0	2	2
1477	Ratia Gaon	Yes	No	No	No			0	4	0	0	0	4
1478	Nagaya Gaon	Yes	No	No	No	DOKMOKA	c	0	14	0	0	0	0
1479	Garo Gaon	Yes	No	No	No	DOKMOKA	c	0	17	0	0	0	0
1480	Sankar Gaon	Yes	No	No	No	DOKMOKA	c	0	0	10	0	0	0
1481	Sarthe Rangpi	Yes	No	No	No			0	3	0	0	0	4
1482	Mulajan	No	No	No	No			0	13	0	4	1	4
1483	Garo Basti	Yes	No	No	No	DOKMOKA	b	5	0	0	0	0	0
1484	Dilli Terang							0	20	0	10	0	0
1485	Den Terang	Yes	No	No	No	DOKMOKA	b	0	12	0	0	0	0
1486	Phuloni Terang	Yes	No	No	No			0	16	0	4	2	4
1487	Ka-Uri Pathar	Yes	No	No	No	DOKMOKA	b	0	5	0	0	0	0
1488	Sukhang Terang	Yes	No	No	No			0	5	0	0	0	14
1489	Ka-Uri Pathar	Yes	No	No	No	DOKMOKA	b	0	5	0	0	0	0
1490	Kuli Gaon	Yes	No	No	No	DOKMOKA	b	0	10	0	0	0	0
1491	Japi Saya	Yes	No	No	No			0	30	0	0	0	0
1492	Thoi -So	Yes	No	No	No	DOKMOKA	b	0	10	0	0	0	0
1493	Ramsa Takbi	Yes	No	No	No	DOKMOKA	b	0	20	0	7	0	0
1494	Bar-Bali Gaon	Yes	No	No	No	DOKMOKA	b	0	20	0	10	0	0
1495	Basa Rangphar	Yes	No	No	No	DOKMOKA	c	0	20	0	0	0	0
1496	Bonglong Gaon	Yes	No	No	No	DOKMOKA	b	0	5	0	10	0	0
1497	Maji Gaon	Yes	No	No	No	DOKMOKA	b	0	5	0	10	0	0

Land Use (in hectares rounded up to one					Area irrigated by source (in hectare).					Name of three most important commodities manufactured			Name of Village	Serial Number
Fallow lands other than current fallows	Current Fallows	Net Area Sown	Total Irrigated Land Area	Total Un-irrigated Land Area	Canals (C)	Wells/Tube-wells(W/TW)	Tanks/Lakes(T/L)	Water Falls(WF)	Others(O)	First	Second	Third		
110	111	112	113	114	115	116	117	118	119	120	121	122	2	1

0	0	25	0	25	0	0	0	0	0				Sanding Gaon	1475
4	0	0	0	0	0	0	0	0	0				Garukata Ratin Gaon	1476
0	0	12	0	12	0	0	0	0	0				Ratia Gaon	1477
0	0	0	0	0	0	0	0	0	0				Nagaya Gaon	1478
0	0	18	0	18	0	0	0	0	0				Garo Gaon	1479
0	0	10	0	10	0	0	0	0	0				Sankar Gaon	1480
0	0	7	0	7	0	0	0	0	0				Sarthe Rangpi	1481
0	18	50	32	18	0	0	0	0	32				Mulajan	1482
0	0	30	0	30	0	0	0	0	0				Garo Basti	1483
0	0	50	0	50	0	0	0	0	0				Dilli Terang	1484
0	0	25	0	25	0	0	0	0	0				Den Terang	1485
0	20	46	0	46	0	0	0	0	0				Phuloni Terang	1486
0	0	15	0	15	0	0	0	0	0				Ka-Uri Pathar	1487
0	0	88	0	88	0	0	0	0	0				Sukhang Terang	1488
0	15	0	0	0	0	0	0	0	0				Ka-Uri Pathar	1489
0	0	40	0	40	0	0	0	0	0				Kuli Gaon	1490
0	0	50	0	50	0	0	0	0	0				Japi Saya	1491
0	0	16	0	16	0	0	0	0	0				Thoi -So	1492
0	0	40	0	40	0	0	0	0	0				Ramsa Takbi	1493
0	0	54	0	54	0	0	0	0	0				Bar-Bali Gaon	1494
0	0	70	0	70	0	0	0	0	0				Basa Rangphar	1495
0	0	31	0	31	0	0	0	0	0				Bonglong Gaon	1496
0	0	20	0	20	0	0	0	0	0				Maji Gaon	1497

Sr.No.	Name of Village	Location code no.	Total area of the village (in hectares rounded up to one decimal place)	Total population (2011 census)	Number of households (2011 census)	Number of educational amenities available. (in the village , the distance range code viz; a for 0-5 Kms and c for 10+ kms of nearest place where available is given).									
						Pre-Primary school (PP)	Primary school (P)	Middle school (M)	Secondary School (S)	Senior Secondary school (SS)	Degree college of arts science & commerce (ASC)	Engineering college(EC)	Medical college (MC)	Management institute (MI)	
1	2	3	4	5	6	7	8	9	10	11	12	13	14	15	
1498	Latua Gaon	296758	59.2	223	45	b	1	a	a	a	b	c	c	c	
1499	Chella Kuli Nam Gaon	296759	31.6	339	63	c	1	a	a	b	b	c	c	c	
1500	Cherakani	296760	80	523	114	1	1	1	b	b	1	c	c	c	
1501	Balok Gaon	296761	30	316	56	c	1	a	a	a	c	c	c	c	
1502	Dingso Gaon	296762	18	133	22	1	1	a	a	a	a	c	c	c	
1503	Upper Bura Gaon	296763	80	121	22	a	a	b	b	b	c	c	c	c	
1504	Sildhampur	296769	30	602	105	1	2	1	1	b	b	c	c	c	
1505	Teprong Rongpi	296770	94	162	28	a	b	a	a	a	a	c	c	c	
1506	Rongbong Engti	296771	6	68	10	a	1	a	a	a	a	c	c	c	
1507	Chiru Rongpi	296772	74	79	14	a	a	a	a	a	a	c	c	c	
1508	Sarjeng	296774	25	545	86	a	1	1	a	a	a	c	c	c	
1509	Mahamaya Sing Teron	296775	29	227	41	a	1	a	a	a	a	c	c	c	
1510	Mahamaya Bal Gaon	296776	32	467	89	a	1	a	a	c	a	c	c	c	
1511	Aghuna Timung	296777	30	77	16	a	1	a	a	a	a	c	c	c	
1512	Thijiriguri Gaon	296778	40	221	47	a	1	a	a	a	a	c	c	c	
1513	Kajesera No.1	296779	40	500	86	b	1	1	1	b	b	c	c	c	
1514	Kaje Sera No.2	296780	57	481	88	b	1	1	1	b	b	c	c	c	
1515	Kaje Sera No.3	296781	46	314	52	b	1	a	a	b	b	c	c	c	
1516	Kajesera Gaon	296782	37	0	0										
1517	Narlongti Adorsha	296783	51	303	42	b	1	b	b	b	b	c	c	c	
1518	Narlongati Adorsha Rongpi	296784	8	193	32	b	1	b	b	b	b	c	c	c	
1519	Narlongati Adorsha Engti	296785	51	436	73	b	1	b	b	b	b	c	c	c	
1520	Honbaka	296786	25	710	130	c	1	a	b	b	b	c	c	c	
1521	Honbaka-I	296787	20	201	36	1	1	a	b	a	b	c	c	c	
1522	Karkok Bilashpuri	296788	50	332	65	c	1	a	b	c	c	c	c	c	

(If not available within for < 5 Kms, b for 5-10 ere facility is					Number of Medical Amenities available. (If not available within the village , the distance range code viz; a for < 5 Kms, b for 5-10 Kms and c for 10+ kms of nearest place where facility is available is given).										Name of Village	Serial Number	
16	17	18	19	20	21	22	23	24	25	26	27	28	29	30	31		
Polytechnic (Pt)	Vocational training school /ITI	Non-formal training centre (NFTC)	Special school for disabled (SSD)	Others (specify)	Community health centre (CHC)	Primary health centre (PHC)	Primary health sub centre (PHS)	Maternity and child welfare centre (MCW)	T.B. clinic (TBC)	Hospital-allopathic (HA)	Hospital-alternative medicine (HO)	Dispensary (D)	Veterinary hospital (VH)	Mobile health clinic (MHC)	Family welfare centre (FWC)		
c	c				b											Latua Gaon	1498
c	c				b											Chella Kuli Nam Gaon	1499
c	c	c			b	b	b	c	c	c	c	b	b	c	c	Cherakani	1500
c	c	c	c	c	b	b	b	c	c	c	c	b	c	c	c	Balok Gaon	1501
c	c	c	c	c	a	a	a	c	c	c	c	c	b	c	c	Dingso Gaon	1502
c	c	c	c	c	b	b	b	c	c	c	c	c	c	c	c	Upper Bura Gaon	1503
c	c	c	c		c	c	b	c	c	c	c	c	c	c	c	Sildhampur	1504
c	c	c	c	c	a	a	a	c	c	c	c	c	c	c	c	Teprong Rongpi	1505
c	c	c	c	c	a	a	a	c	c	c	c	c	c	c	c	Rongbong Engti	1506
c	c	c	c	c	a	a	a	c	c	a	c	c	c	c	c	Chiru Rongpi	1507
c	c	c	c	c	a	a	a	c	c	c	c	c	c	c	c	Sarjeng	1508
c	c	c	c	c	a	a	a	c	c	a	c	c	c	c	c	Mahamaya Sing Teron	1509
c	c	c	c	c	a	a	a	c	c	c	c	c	c	c	c	Mahamaya Bal Gaon	1510
c	c	c	c	c	a	a	a	c	c	c	c	c	c	c	c	Aghuna Timung	1511
c	c	c	c	c	a	a	a	c	c	a	c	c	c	c	c	Thijiriguri Gaon	1512
c	c	c	c	c	b	b	b	c	c	c	c	c	c	c	c	Kajesera No.1	1513
c	c	c	c	c				c	c	c	c	c	c	c	c	Kaje Sera No.2	1514
c	c	c	c	c	a	a	a	c	c	c	c	c	c	c	c	Kaje Sera No.3	1515
																Kajesera Gaon	1516
c	c	c	c	c	b	b	b	c	c	c	c	c	c	c	c	Narlongti Adorsha	1517
c	c	c	c	c	b	b	b	c	c	c	c	c	c	c	c	Narlongati Adorsha Rongpi	1518
c	c	a	c		b	b	b	c	c	c	c	c	c	c	c	Narlongati Adorsha Engti	1519
c	c				b											Honbaka	1520
					b											Honbaka-I	1521
c	c	c	c	c	c	c	c	c	c	c	c	c	c	c	c	Karkok Bilashpuri	1522

Sr.No.	Name of Village	Number of Non-Government Medical Amenities available.							Availability of drinking water - Yes / No							Availability of toilet & others Yes / No				
		Charitable non Govt. hospital/Nursing home.	Medical practitioner with MBBS Degree	Medical practitioner with other degree	Medical practitioner with no degree	Traditional practitioner and faith healer.	Medicine Shop	Others	Tap water (Treated/Untreated)	Well water (Covered / Uncovered well)	Hand Pump	Tube wells / Bore well	Spring	River / Canal	Tank / Pond / Lake	Others	Community toilet including bath.	Community toilet excluding bath.	Rural sanitary mart or sanitary hardware outlet available near the village.	Community bio-gas or recycle of waste for productive use.
1	2	32	33	34	35	36	37	38	39	40	41	42	43	44	45	46	47	48	49	50
1498	Latua Gaon	0	0	0	0	0	0	0	No	No	Yes	Yes	No	No	No	No	No	No	No	No
1499	Chella Kuli Nam Gaon	0	0	0	0	0	0	0	No	No	Yes	Yes	No	No	No	No	No	No	No	No
1500	Cherakani	0	0	0	0	0	0	0	No	No	Yes	Yes	No	Yes	Yes	No	No	No	No	No
1501	Balok Gaon	0	0	0	0	0	0	0	Yes	Yes	Yes	No	No	No	No	No	No	No	No	No
1502	Dingso Gaon	0	0	0	0	0	0	0	No	No	Yes	No	No	Yes	Yes	No	No	No	No	No
1503	Upper Bura Gaon	0	0	0	0	0	0	0	No	Yes	No	No	No	No	No	No	No	No	No	No
1504	Sildharampur	0	0	0	0	0	0	0	No	Yes	Yes	Yes	No	Yes	Yes	No	No	No	No	No
1505	Teprong Rongpi	0	0	0	0	0	0	0	No	No	Yes	Yes	No	No	Yes	No	No	No	No	No
1506	Rongbong Engti	0	0	0	0	0	1	0	No	No	Yes	No	No	No	Yes	No	No	No	No	No
1507	Chiru Rongpi	0	0	0	0	0	0	0	No	Yes	Yes	Yes	No	Yes	No	No	No	No	No	No
1508	Sarjeng	0	0	0	0	0	0	0	No	Yes	No	Yes	No	Yes	No	No	No	No	No	No
1509	Mahamaya Sing Teron	0	0	0	0	0	0	0	No	Yes	Yes	No	Yes	Yes	No	No	No	No	No	No
1510	Mahamaya Bal Gaon	0	0	0	0	0	0	0	Yes	Yes	Yes	Yes	No	No	Yes	No	No	No	No	No
1511	Aghuna Timung	0	0	0	0	0	0	0	No	No	Yes	Yes	No	Yes	No	No	No	No	No	No
1512	Thijiriguri Gaon	0	0	0	0	0	0	0	No	Yes	Yes	Yes	No	Yes	No	No	No	No	No	No
1513	Kajesera No.1	0	0	0	0	0	0	0	No	Yes	Yes	No	No	Yes	No	No	No	No	No	No
1514	Kaje Sera No.2	0	0	0	0	0	0	0	No	No	No	Yes	No	Yes	No	No	No	No	No	No
1515	Kaje Sera No.3	0	0	0	0	0	0	0	No	Yes	Yes	Yes	No	No	No	No	No	No	No	No
1516	Kajesera Gaon																			
1517	Narlongti Adorsha	0	0	0	0	0	0	0	No	Yes	Yes	No	No	Yes	No	No	No	No	No	No
1518	Narlongati Adorsha Rongpi	0	0	0	0	0	0	0	No	No	Yes	No	No	Yes	No	No	No	No	No	No
1519	Narlongati Adorsha Engti	0	0	0	0	0	0	0	Yes	Yes	Yes	No	No	Yes	No	No	No	No	No	No
1520	Honbaka	0	0	0	0	0	0	0	No	No	Yes	No	No	No	No	No	No	No	No	No
1521	Honbaka-I	0	0	0	0	0	0	0	No	Yes	Yes	No	No	No	No	No	No	No	No	No
1522	Karkok Bilashpuri	0	0	0	0	0	0	0	No	Yes	Yes	Yes	No	No	No	No	No	No	No	No

Communication and transport facilities (If amenities available code -Yes is given except for Village Pin Code ,If not available within the village , the distance range code viz; a for < 5 Kms, b for 5-10 Kms and c for 10+ kms of nearest place where facility is available is given).																	Name of Village	Serial Number	
Post office(PO)	Sub post office (SPO)	Post & Telegraph office (P&TO)	Village Pin Code	Telephones (Land lines)	Public call office (PCO)	Mobile phone coverage	Internet cafes/ Common service centre (CSC)	Private courier facility	Bus service (Public & Private)	Railway stations	Auto/Modified Autos	Taxis and Vans	Tractors	Cycle-pulled rickshaws(Manual & Machine driven)	Carts driven by animals	Sea /River ferry service			
51	52	53	54	55	56	57	58	59	60	61	62	63	64	65	66	67	2	1	
				a	b	a	c	c	Yes		b	b			b	b		Latua Gaon	1498
				a	b	b	c	c	Yes		b	b			b	b		Chella Kuli Nam Gaon	1499
b	b		782441	b	b	Yes	b	b	Yes	c	b	b	a	a	a	a		Cherakani	1500
b	b		782481	b	b	b	c	b	c	c	c	b	c	a	b	c		Balok Gaon	1501
a	a	a	782441	a	a	Yes	a	a	Yes	c	a	a	c	b	b	c		Dingso Gaon	1502
b	b	b	782441	b	b	Yes	c	c	b	c	b	b	c	c	b	c		Upper Bura Gaon	1503
b	b		782441	b	b	Yes	b	b	Yes	c	b	b	c	b	a	c		Sildhampur	1504
a	a	a	782441	a	a	Yes	c	a	Yes	c	a	a	c	c	a	c		Teprong Rongpi	1505
a	a	a	782441	a	a	b	c	a	Yes	c	a	a	c	c	a	c		Rongbong Engti	1506
a	a	a	782441	a	a	Yes	c	a	Yes	c	a	a	c	c	a	c		Chiru Rongpi	1507
a	a	a		a	a	Yes	c	a	Yes	c	a	a	c	c	Yes	c		Sarjeng	1508
a	a	a	782441	a	a	Yes	c	a	Yes	c	a	a	c	c	a	c		Mahamaya Sing Teron	1509
a	a	a	782441	a	a	Yes	c	a	Yes	c	a	a	c	c	a	c		Mahamaya Bal Gaon	1510
a	a	a		a	a	Yes	c	a	Yes	c	a	a	c	c	c	c		Aghuna Timung	1511
a	a	a	782441	a	a	Yes	c	a	Yes	c	a	a	c	c	a	c		Thijiriguri Gaon	1512
b	b			b	b	Yes	c	c	Yes	c	b	b	c	c	Yes	c		Kajesera No.1	1513
b	b			b	b	Yes	c	c	Yes	c	b	b	c	c	Yes	c		Kaje Sera No.2	1514
b	b			b	b	Yes	c	c	Yes	c	b	b	c	c	Yes	c		Kaje Sera No.3	1515
																		Kajesera Gaon	1516
b	b	b	782441	b	b	Yes	c	b	Yes	c	b	b	c	a	Yes	c		Narlongti Adorsha	1517
b	b	b	782441	b	b	Yes	c	b	Yes	c	b	b	c	c	Yes	c		Narlongati Adorsha Rongpi	1518
b	b	b	782441	b	b	Yes	c	b	Yes	c	b	b	c	a	Yes	c		Narlongati Adorsha Engti	1519
				a	b	b	c	c	Yes		b	b			a	c		Honbaka	1520
				a	c	b	c	c	b		b	b			a	c		Honbaka-I	1521
b	b	c		c	c	Yes	c	c	a	c	c	c	Yes	c	Yes	c		Karkok Bilashpuri	1522

Sr.No.	Name of Village	Village connected to highways,village roads, banks & credit societies (If amenities available code -Yes is given, If not available within the village , the distance range code viz; a for < 5 Kms, b for 5-10 Kms and c for 10+ kms of nearest place where facility is available is given).												Availability of misc within the village , 1 kms of nearest place						
		Connected to national highway(NH)	Connected to state highway(SH)	Connected to major district road (MDR)	Connected to others district road	Pucca roads	Kutchcha roads	Water bounded macadam(WBM) roads	Navigable waterway (river/canal)(NW)	Footpaths (FP)	Commercial & Co-operative Banks	ATM	Agricultural Credit Societies	Self-Help Group (SHG)	Public distribution system (PDS) shop	Mandis / Regular market	Weekly Haat			
1	2	68	69	70	71	72	73	74	75	76	77	78	79	80	81	82	83			
1498	Latua Gaon	Yes	b	b	Yes	b	Yes	a	Yes	Yes	a	c	c	a	c	a	a			
1499	Chella Kuli Nam Gaon	Yes	b	b	Yes	b	Yes	a	Yes	Yes	a	c	a	a	a	a	a			
1500	Cherakani	a	c	Yes	Yes	a	Yes	a	Yes	Yes	c	c	c	c	c	b	a			
1501	Balok Gaon	b	b	b	Yes	b	Yes	a	a	Yes	c	c	c	a	b	b	a			
1502	Dingso Gaon	a	c	Yes	Yes	b	Yes	a	a	Yes	c	c	c	a	a	a	a			
1503	Upper Bura Gaon	b	c	b	Yes	b	Yes	a	a	Yes	a	c	c	a	b	b	b			
1504	Sildhampur	a	c	Yes	Yes	b	Yes	a	a	Yes	c	c	c	a	a	c	a			
1505	Teprong Rongpi	a	a	Yes	Yes	a	a	a	Yes	Yes	c	c	c	a	a	c	a			
1506	Rongbong Engti	a	a	Yes	Yes	a	a	a	Yes	Yes	c	c	c	a	a	b	b			
1507	Chiru Rongpi	a	c	Yes	Yes	b	Yes	a	a	Yes	c	c	c	a	a	a	a			
1508	Sarjeng	a	a	Yes	Yes	a	Yes	b	Yes	Yes	b	c	b	a	b	a	a			
1509	Mahamaya Sing Teron	c	c	Yes	Yes	b	Yes	a	a	Yes	c	c	c	b	c	b	b			
1510	Mahamaya Bal Gaon	a	a	Yes	Yes	a	Yes	a	Yes	Yes	c	c	c	c	c	c	c			
1511	Aghuna Timung	Yes	b	Yes	Yes	a	Yes	a	Yes	Yes	c	c	c	c	b	c	b			
1512	Thijiriguri Gaon	a	a	Yes	Yes	b	Yes	a	a	Yes	c	c	c	b	a	c	b			
1513	Kajesera No.1	b	c	Yes	Yes	b	Yes	a	Yes	Yes	b	c	c	b	a	c	b			
1514	Kaje Sera No.2	b	c	Yes	Yes	b	Yes	a	Yes	Yes	c	c	c	b	a	c	b			
1515	Kaje Sera No.3	b	c	Yes	Yes	b	Yes	a	Yes	Yes	c	c	c	b	a	c	b			
1516	Kajesera Gaon																			
1517	Narlongti Adorsha	b	c	Yes	Yes	b	Yes	a	a	Yes	c	c	c	c	c	c	b			
1518	Narlongati Adorsha Rongpi	b	c	Yes	Yes	b	Yes	a	a	Yes	c	c	c	c	c	c	b			
1519	Narlongati Adorsha Engti	b	c	Yes	Yes	b	Yes	a	a	Yes	c	c	c	c	c	c	b			
1520	Honbaka	Yes	b	Yes	Yes	b	Yes	a	a	Yes	c	c	c	c	c	c	b			
1521	Honbaka-I	Yes	b	b	Yes	b	Yes	a	a	Yes	c	c	c	c	c	c	b			
1522	Karkok Bilashpuri	c	c	c	Yes	b	Yes	a	Yes	Yes	c	c	c	c	c	c	c			

ellaneous facilities (If amenities available code -Yes is given, If not available the distance range code viz; a for < 5 Kms, b for 5-10 Kms and c for 10+ e where facility is available is given).

84	85	86	87	88	89	90	91	92	93	94	95	96	97	Name of Village	Serial Number
b	c	Yes	c	a	c	a	b	c	b	b	Yes	c	c	Latua Gaon	1498
b	c	c	b	a	c	a	b	c	b	b	Yes	c	c	Chella Kuli Nam Gaon	1499
b	Yes	Yes	b	Yes	c	a	b	c	b	b	b	Yes	c	Cherakani	1500
c	c	Yes	c	a	c	a	c	c	c	c	b	c	c	Balok Gaon	1501
c	c	Yes	c	a	c	a	c	c	c	c	a	a	c	Dingso Gaon	1502
c	c	c	c	a	c	a	a	c	c	c	b	b	c	Upper Bura Gaon	1503
c	Yes	Yes	c	Yes	c	a	c	c	c	c	b	Yes	c	Sildharampur	1504
c	c	c	c	a	c	a	a	c	c	c	a	a	c	Teprong Rongpi	1505
c	b	Yes	c	a	c	b	c	c	c	c	a	a	c	Rongbong Engti	1506
c	c	c	c	a	c	a	a	c	c	c	a	Yes	c	Chiru Rongpi	1507
c	c	Yes	c	Yes	c	a	c	c	c	c	a	a	c	Sarjeng	1508
c	c	Yes	c	a	c	a	a	c	c	c	a	a	c	Mahamaya Sing Teron	1509
c	b	Yes	c	Yes	c	a	a	c	c	c	a	Yes	c	Mahamaya Bal Gaon	1510
c	c	Yes	c	a	c	a	a	c	c	c	a	Yes	c	Aghuna Timung	1511
c	c	Yes	c	a	a	a	a	c	c	c	a	a	c	Thijiriguri Gaon	1512
c	c	Yes	c	Yes	c	a	b	c	c	c	b	Yes	c	Kajesera No.1	1513
c	c	Yes	c	Yes	c	a	b	c	c	c	b	Yes	c	Kaje Sera No.2	1514
c	c	c	c	a	c	b	b	c	c	c	b	b	c	Kaje Sera No.3	1515
														Kajesera Gaon	1516
c	c	Yes	c	a	c	b	b	c	c	c	a	Yes	c	Narlongti Adorsha	1517
c	c	Yes	c	a	c	b	b	c	c	c	a	Yes	c	Narlongati Adorsha Rongpi	1518
c	c	Yes	c	a	c	b	b	c	c	c	a	Yes	c	Narlongati Adorsha Engti	1519
c	c	a	c	Yes	c	b	Yes	c	c	c	Yes	Yes	c	Honbaka	1520
c	Yes	Yes	c	a	c	b	b	c	c	c	Yes	c	c	Honbaka-I	1521
c	c	a	c	a	c	c	c	c	c	c	c	c	c	Karkok Bilashpuri	1522

Sr.No.	Name of Village	Availability of electricity (Yes/No)				Land Use								
		Power Supply for Domestic Use (ED)	Power Supply for Agricultural Use (EAG)	Power Supply for Commercial Use (EC)	Power Supply for All Uses (EA)	Nearest Town		Area under different types of land use decimal place)						
						Name	Distance range code i.e. a for < 5 Kms, b for 5-10 Kms and c for 10+ kms .	Forests	Area under Non-agricultural Uses	Barren and Un-cultivable land	Permanent Pastures and Other Grazing Lands	Land Under Miscellaneous Tree Crops etc.	Culturable Waste Land	
1	2	98	99	100	101	102	103	104	105	106	107	108	109	
1498	Latua Gaon	Yes	No	No	No			0	5.2	0	0	0	8	
1499	Chella Kuli Nam Gaon	Yes	No	No	No			0	3.2	0	0	0	4.4	
1500	Cherakani	Yes	No	No	Yes	DOKMOKA	b	0	20	0	10	0	0	
1501	Balok Gaon	Yes	No	No	No	DOKMOKA TC	c	0	8	2	0	0	1	
1502	Dingso Gaon	Yes	No	No	No	DOKMOKA	a	0	8	0	0	0	0	
1503	Upper Bura Gaon	Yes	No	No	No			0	20	0	10	0	0	
1504	Sildharampur	Yes	No	No	No	DOKMOKA	b	0	5	0	0	0	0	
1505	Teprong Rongpi	Yes	No	No	No	DOKMOKA	a	0	20	0	15	0	0	
1506	Rongbong Engti	No	No	No	No	DOKMOKA	a	0	2	0	1	0	0	
1507	Chiru Rongpi	Yes	No	No	No	DOKMOKA	a	0	15	0	10	0	0	
1508	Sarjeng	Yes	No	No	No	DOKMOKA	a	0	3	0	6	0	0	
1509	Mahamaya Sing Teron	Yes	No	No	No	DOKMOKA		0	7	0	4	0	0	
1510	Mahamaya Bal Gaon	Yes	No	No	No	DOKMOKA	a	0	5	0	3	0	0	
1511	Aghuna Timung	Yes	No	No	No	DOKMOKA	a	0	8	0	5	0	0	
1512	Thijiriguri Gaon	Yes	No	No	No	DOKMOKA	a	0	10	0	6	0	0	
1513	Kajesera No.1	Yes	No	No	No	DOKMOKA	b	0	10	0	6	0	0	
1514	Kaje Sera No.2	Yes	No	No	No	DOKMOKA	b	0	10	0	5	0	0	
1515	Kaje Sera No.3	Yes	No	No	No	DOKMOKA	b	0	12	0	8	0	0	
1516	Kajesera Gaon							0	9	0	0	0	0	
1517	Narlongti Adorsha	Yes	No	No	No	DOKMOKA	b	0	10	0	5	0	0	
1518	Narlongati Adorsha Rongpi	Yes	No	No	No	DOKMOKA	b	0	2	0	1	0	0	
1519	Narlongati Adorsha Engti	Yes	No	No	No	DOKMOKA	b	0	10	0	5	0	0	
1520	Honbaka	Yes	No	No	No			0	8	0	6	0	0	
1521	Honbaka-I	Yes	No	No	No			0	2	0	0	0	2	
1522	Karkok Bilashpuri	Yes	No	No	No			0	10	0	10	0	0	

Land Use (in hectares rounded up to one										Area irrigated by source (in hectare).			Name of three most important commodities manufactured			Name of Village	Serial Number
Fallow lands other than current fallows	Current Fallows	Net Area Sown	Total Irrigated Land Area	Total Un-irrigated Land Area	Canals (C)	Wells/Tube-wells(W/TW)	Tanks/Lakes(T/L)	Water Falls(WF)	Others(O)	First	Second	Third					
110	111	112	113	114	115	116	117	118	119	120	121	122	2	1			
0	0	46	0	46	0	0	0	0	0				Latua Gaon	1498			
0	0	24	0	24	0	0	0	0	0				Chella Kuli Nam Gaon	1499			
0	0	50	0	50	0	0	0	0	0				Cherakani	1500			
2	2	15	0	15	0	0	0	0	0				Balok Gaon	1501			
0	0	10	0	10	0	0	0	0	0				Dingso Gaon	1502			
0	0	50	0	50	0	0	0	0	0				Upper Bura Gaon	1503			
0	0	25	0	25	0	0	0	0	0				Sildhampur	1504			
0	0	59	0	59	0	0	0	0	0				Teprong Rongpi	1505			
0	0	3	0	3	0	0	0	0	0				Rongbong Engti	1506			
0	0	49	0	49	0	0	0	0	0				Chiru Rongpi	1507			
0	0	16	0	16	0	0	0	0	0				Sarjeng	1508			
0	0	18	0	18	0	0	0	0	0				Mahamaya Sing Teron	1509			
0	0	24	0	24	0	0	0	0	0				Mahamaya Bal Gaon	1510			
0	0	17	0	17	0	0	0	0	0				Aghuna Timung	1511			
0	0	24	0	24	0	0	0	0	0				Thijiriguri Gaon	1512			
0	0	24	0	24	0	0	0	0	0				Kajesera No.1	1513			
0	0	42	0	42	0	0	0	0	0				Kaje Sera No.2	1514			
0	0	26	0	26	0	0	0	0	0				Kaje Sera No.3	1515			
0	0	28	0	28	0	0	0	0	0				Kajesera Gaon	1516			
0	0	36	0	36	0	0	0	0	0				Narlongti Adorsha	1517			
0	0	5	0	5	0	0	0	0	0				Narlongati Adorsha Rongpi	1518			
0	0	36	0	36	0	0	0	0	0				Narlongati Adorsha Engti	1519			
0	0	11	0	11	0	0	0	0	0				Honbaka	1520			
0	0	16	0	16	0	0	0	0	0				Honbaka-I	1521			
0	0	30	0	30	0	0	0	0	0				Karkok Bilashpuri	1522			

Sr.No.	Name of Village	Location code no.	Total area of the village (in hectares rounded up to one decimal place)	Total population (2011 census)	Number of households (2011 census)	Number of educational amenities available. (in the village , the distance range code viz; a for 0-5 Kms and c for 10+ kms of nearest place where available is given).									
						Pre-Primary school (PP)	Primary school (P)	Middle school (M)	Secondary School (S)	Senior Secondary school (SS)	Degree college of arts science & commerce (ASC)	Engineering college(EC)	Medical college (MC)	Management institute (MI)	
1	2	3	4	5	6	7	8	9	10	11	12	13	14	15	
1523	Ganeshpur	296789	30	265	51	1	a	a	b	c	c	c	c	c	
1524	Selabor Rongpi	296790	80	377	64	c	1	a	a	b	c	c	c	c	
1525	Mati Khula	296791	59.7	82	18	c	1	b	a	b	c	c	c	c	
1526	Reng Reng Jharani	296792	0	862	140	c	1	1	a	a	c	c	c	c	
1527	Uttar Bor Bil Reng Reng Jharani	296793	53	529	95	c	1	1	1	b	c	c	c	c	
1528	Uttar Borbil No.1	296794	0	844	157	c	1	a	a	b	c	c	c	c	
1529	Dipor Timung	296795	20	0	0										
1530	Men Timung	296796	5	239	43	1	1	a	a	b	c	c	c	c	
1531	Buraso Engti	296797	3	71	16	b	1	a	b	b	c	c	c	c	
1532	Teke Rongpi	296798	16	265	47	a	1	a	a	a	c	c	c	c	
1533	Jor Teron	296799	6	0	0										
1534	Dhuity Teron	296800	4	52	12	b	a	a	a	b	c	c	c	c	
1535	Dokhin Borgonga	296801	14	349	65	b	1	1	b	b	c	c	c	c	
1536	Ampukhuri	296802	91	384	66	1	1	a	a	c	c	c	c	c	
1537	Lutumari No.1	296803	72	195	33	b	1	a	b	b	b	c	c	c	
1538	Pakritari	296804	61	176	33	b	1	a	a	b	b	c	c	c	
1539	Kaje Sera Mati Khula	296805	47	461	87	b	1	1	1	b	b	c	c	c	
1540	Godabari	296806	30	214	43	b	1	a	a	b	b	c	c	c	
1541	Lotumari No.2	296807	71	407	79	b	1	1	b	b	b	c	c	c	
1542	Karai Guri	296808	66	106	21	b	a	a	a	a	b	c	c	c	
1543	Kamtapur	296809	32	156	30	b	a	a	a	c	b	c	c	c	
1544	Joypur	296810	30	254	45	b	1	a	a	b	b	c	c	c	
1545	Pudum Pukhuri No.1	296811	40	103	17	b	1	a	a	b	b	c	c	c	
1546	Pudum Pukhuri No.2	296812	33	322	66	b	1	1	1	b	c	c	c	c	
1547	Seltu Mari	296813	24	152	22	b	1	a	b	b	b	c	c	c	

(If not available within for < 5 Kms, b for 5-10 ere facility is					Number of Medical Amenities available. (If not available within the village , the distance range code viz; a for < 5 Kms, b for 5-10 Kms and c for 10+ kms of nearest place where facility is available is given).										Name of Village	Serial Number	
16	17	18	19	20	21	22	23	24	25	26	27	28	29	30	31		
Polytechnic (Pt)	Vocational training school /ITI	Non-formal training centre (NFTC)	Special school for disabled (SSD)	Others (specify)	Community health centre (CHC)	Primary health centre (PHC)	Primary health sub centre (PHS)	Maternity and child welfare centre (MCW)	T.B. clinic (TBC)	Hospital-allopathic (HA)	Hospital-alternative medicine (HO)	Dispensary (D)	Veterinary hospital (VH)	Mobile health clinic (MHC)	Family welfare centre (FWC)		
c	c	c	c	c	c	b	b	c	c	b	c	c	c	c	c		Ganeshpur 1523
c	c				b												Selabor Rongpi 1524
c	c				b												Mati Khula 1525
c	c	c	c		b	b	b	c	c	b	c	b	b	c	b		Reng Reng Jharani 1526
c	c	c	c		b	b	b	c	c	b	c	b	b	c	b		Uttar Bor Bil Reng Reng Jharani 1527
c	c	c	c	c	b	b	b	c	c	b	c	b	b	c	b		Uttar Borbil No.1 1528
																	Dipor Timung 1529
					b												Men Timung 1530
c	c	c	c		c	b	b	b	c	c	c	b	b	c	c		Buraso Engti 1531
c	c	c	c		c	a	a	c	c	c	a	c	c	c	c		Teke Rongpi 1532
																	Jor Teron 1533
c	c				b												Dhuity Teron 1534
c	c	c	c	c	b	b	b	c	c	c	c	b	b	c	c		Dokhin Borgonga 1535
c	c	c	c	c	c	b	b	b	c	c	c	c	c	b	c	c	Ampukhuri 1536
c	c	c	c	c	b	b	b	c	c	c	c	c	c	c	c		Lutumari No.1 1537
c	c	c	c	c	b	b	b	c	c	c	c	c	c	c	c		Pakritari 1538
c	c	c	c	c	b	b	b	c	c	c	c	c	c	c	c		Kaje Sera Mati Khula 1539
c	c	c	c	c	b	b	b	c	c	c	c	c	c	c	c		Godabari 1540
c	c	c	c	c	b	b	b	c	c	c	c	c	c	c	c		Lotumari No.2 1541
c	c	c	c	c	b	b	b	c	c	c	c	c	c	c	c		Karai Guri 1542
c	c	c	c	c	b	b	b	c	c	c	c	c	c	c	c		Kamtapur 1543
c	c	c	c	c	b	b	b	c	c	c	c	c	c	c	c		Joypur 1544
c	c	c	c	c	b	b	b	c	c	c	c	c	c	c	c		Pudum Pukhuri No.1 1545
a	c	c	c	c	b	b	b	c	c	c	c	c	c	c	c		Pudum Pukhuri No.2 1546
c	c	c	c	c	b	b	b	c	c	c	c	c	c	c	c		Seltu Mari 1547

Sr.No.	Name of Village	Number of Non-Government Medical Amenities available.							Availability of drinking water - Yes / No							Availability of toilet & others Yes / No				
		Charitable non Govt. hospital/Nursing home.	Medical practitioner with MBBS Degree	Medical practitioner with other degree	Medical practitioner with no degree	Traditional practitioner and faith healer.	Medicine Shop	Others	Tap water (Treated/Untreated)	Well water (Covered / Uncovered well)	Hand Pump	Tube wells / Bore well	Spring	River / Canal	Tank / Pond / Lake	Others	Community toilet including bath.	Community toilet excluding bath.	Rural sanitary mart or sanitary hardware outlet available near the village.	Community bio-gas or recycle of waste for productive use.
1	2	32	33	34	35	36	37	38	39	40	41	42	43	44	45	46	47	48	49	50
1523	Ganeshpur	0	0	0	0	0	0	0	No	No	Yes	Yes	No	No	No	No	No	No	No	No
1524	Selabor Rongpi	0	0	0	0	0	0	0	No	No	No	Yes	No	No	No	No	No	No	No	No
1525	Mati Khula	0	0	0	0	0	0	0	No	No	No	Yes	No	No	No	No	No	No	No	No
1526	Reng Reng Jharani	0	0	0	0	0	0	0	No	No	Yes	No	No	No	No	No	No	No	No	No
1527	Uttar Bor Bil Reng Reng Jharani	0	0	0	0	0	0	0	No	No	Yes	Yes	No	No	No	No	No	No	No	No
1528	Uttar Borbil No.1	0	0	0	0	0	0	0	Yes	Yes	Yes	Yes	No	No	No	No	No	No	No	No
1529	Dipor Timung																			
1530	Men Timung	0	0	0	0	0	0	0	No	Yes	No	Yes	No	No	No	No	No	No	No	No
1531	Buraso Engti	0	0	0	0	0	0	0	Yes	No	Yes	No	No	No	No	No	No	No	No	No
1532	Teke Rongpi	0	0	0	1	0	0	0	No	Yes	No	Yes	No	No	No	No	No	No	No	No
1533	Jor Teron																			
1534	Dhuity Teron	0	0	0	0	0	0	0	No	No	Yes	No	No	No	No	No	No	No	No	No
1535	Dokhin Borgonga	0	0	0	0	0	1	0	No	No	Yes	No	No	Yes	Yes	No	No	No	No	No
1536	Ampukhuri	0	0	0	0	0	0	0	Yes	No	No	Yes	Yes	Yes	Yes	Yes	No	No	No	No
1537	Lutumari No.1	0	0	0	0	0	0	0	No	Yes	Yes	No	No	No	No	No	No	No	No	No
1538	Pakritari	0	0	0	0	0	0	0	No	Yes	Yes	No	No	No	No	No	No	No	No	No
1539	Kaje Sera Mati Khula	0	0	0	0	0	0	0	No	No	Yes	No	No	Yes	No	No	No	No	No	No
1540	Godabari	0	0	0	0	0	0	0	No	Yes	Yes	Yes	No	No	No	No	No	No	No	No
1541	Lotumari No.2	0	0	0	0	0	0	0	No	Yes	No	Yes	No	No	No	No	No	No	No	No
1542	Karai Guri	0	0	0	0	0	0	0	No	Yes	Yes	Yes	No	No	No	No	No	No	No	No
1543	Kamtapur	0	0	0	0	0	0	0	No	Yes	Yes	No	No	No	No	No	No	No	No	No
1544	Joypur	0	0	0	0	0	0	0	No	Yes	Yes	No	No	No	No	No	No	No	No	No
1545	Pudum Pukhuri No.1	0	0	0	0	0	0	0	No	No	Yes	No	No	No	No	No	No	No	No	No
1546	Pudum Pukhuri No.2	0	0	0	0	0	0	0	No	No	Yes	No	No	No	No	No	No	No	No	No
1547	Seltu Mari	0	0	0	0	0	0	0	No	Yes	Yes	No	No	No	No	No	No	No	No	No

Communication and transport facilities (If amenities available code -Yes is given except for Village Pin Code ,If not available within the village , the distance range code viz; a for < 5 Kms, b for 5-10 Kms and c for 10+ kms of nearest place where facility is available is given).																	Name of Village	Serial Number
Post office(PO)	Sub post office (SPO)	Post & Telegraph office (P&TO)	Village Pin Code	Telephones (Land lines)	Public call office (PCO)	Mobile phone coverage	Internet cafes/ Common service centre (CSC)	Private courier facility	Bus service (Public & Private)	Railway stations	Auto/Modified Autos	Taxis and Vans	Tractors	Cycle-pulled rickshaws(Manual & Machine driven)	Carts driven by animals	Sea /River ferry service		
51	52	53	54	55	56	57	58	59	60	61	62	63	64	65	66	67	2	1
a	b	c	782441	a	a	Yes	c	c	Yes	c	b	b	b	c	Yes	c	Ganeshpur	1523
				a	a	b	c	c	b		b	b			a	c	Selabor Rongpi	1524
				a	a	b	c	c	b		b	b			b	c	Mati Khula	1525
b	a	b		b	a	Yes	b	c	a	c	a	b	c	c	a	b	Reng Reng Jharani	1526
b	a			b	a	b	b	c	Yes	c	a	b	b	Yes	Yes	c	Uttar Bor Bil Reng Reng Jharani	1527
a	b		782481	a	a	b	c	a	b	a	b	b	b	b	a	c	Uttar Borbil No.1	1528
																	Dipor Timung	1529
				a	a	b	c	c	Yes		b	b			a	c	Men Timung	1530
b	b	b		b	b	b	b	b	b	c	b	b	c	Yes	b	b	Buraso Engti	1531
a	a	a	782481	a	a	Yes	c	a	Yes	c	c	a	c	Yes	Yes	c	Teke Rongpi	1532
																	Jor Teron	1533
				a	b	b	c	c	b		b	b			b	c	Dhuity Teron	1534
b	b		782481	b	b	b	c	b	b	c	b	b	c	Yes	a	c	Dokhin Borgonga	1535
b	c	c		c	b	Yes	c	b	b	c	c	c	c	Yes	Yes	c	Ampukhuri	1536
b	b	b		b	b	b	c	c	Yes	c	b	b	c	c	Yes	c	Lutumari No.1	1537
b	b	b		b	b	b	c	c	Yes	c	b	b	c	c	Yes	c	Pakritari	1538
b		b	782441	b	b	Yes	c	c	Yes	c	b	b	c	c	Yes	c	Kaje Sera Mati Khula	1539
b	b	b		b	b	Yes	c	b	Yes	c	b	b	c	a	Yes	c	Godabari	1540
b	b	b		b	b	Yes	c	c	Yes	c	b	b	c	c	Yes	c	Lotumari No.2	1541
b	b	b		b	b	Yes	c	b	Yes	c	b	b	c	a	Yes	c	Karai Guri	1542
b		b		b	b	Yes	c	c	Yes	c	b	b	c	c	Yes	c	Kamtapur	1543
b		b		b	b	Yes	c	c	Yes	c	b	b	c	c	Yes	c	Joypur	1544
		b		Yes	b	Yes	c	c	Yes	c	b	b	c	c	Yes	c	Pudum Pukhuri No.1	1545
		b		Yes	b	Yes	c	c	Yes	c	b	b	c	c	Yes	c	Pudum Pukhuri No.2	1546
b	b	b		b	b	b	c	c	Yes	c	b	b	c	c	Yes	c	Seltu Mari	1547

Sr.No.	Name of Village	Village connected to highways,village roads, banks & credit societies (If amenities available code -Yes is given, If not available within the village , the distance range code viz; a for < 5 Kms, b for 5-10 Kms and c for 10+ kms of nearest place where facility is available is given).												Availability of misc within the village , 1 kms of nearest place						
		Connected to national highway(NH)	Connected to state highway(SH)	Connected to major district road (MDR)	Connected to others district road	Pucca roads	Kutchcha roads	Water bounded macadam(WBM) roads	Navigable waterway (river/canal)(NW)	Footpaths (FP)	Commercial & Co-operative Banks	ATM	Agricultural Credit Societies	Self-Help Group (SHG)	Public distribution system (PDS) shop	Mandis / Regular market	Weekly Haat			
1	2	68	69	70	71	72	73	74	75	76	77	78	79	80	81	82	83			
1523	Ganeshpur	b	c	Yes	Yes	a	Yes	c	c	Yes	c	c	c	c	c	c	b			
1524	Selabor Rongpi	Yes	b	b	Yes	b	Yes	b	c	Yes	c	c	c	c	c	c	c			
1525	Mati Khula	Yes	b	b	b	b	Yes	b	c	Yes	c	b	c	b	b	c	c			
1526	Reng Reng Jharani	b	b	b	Yes	b	Yes	b	c	Yes	c	b	c	c	c	c	c			
1527	Uttar Bor Bil Reng Reng Jharani	c	b	Yes	Yes	b	Yes	b	c	Yes	c	b	c	c	c	c	c			
1528	Uttar Borbil No.1	b	b	b	Yes	b	Yes	b	c	Yes	c	b	c	c	c	c	c			
1529	Dipor Timung																			
1530	Men Timung	Yes	b	b	Yes	b	Yes	b	c	Yes	a	b	a	b	a	a	a			
1531	Buraso Engti	b	b	b	b	b	Yes	b	c	Yes	b	b	b	b	a	a	a			
1532	Teke Rongpi	c	b	Yes	Yes	b	Yes	b	c	Yes	c	c	c	a	a	a	a			
1533	Jor Teron																			
1534	Dhuiti Teron	Yes	b	b	b	b	Yes	b	c	Yes	c	b	c	a	a	a	a			
1535	Dokhin Borgonga	b	b	b	Yes	b	Yes	b	Yes	Yes	c	b	c	a	a	a	a			
1536	Ampukhuri	c	b	c	Yes	b	Yes	b	c	Yes	b	c	b	a	b	a	a			
1537	Lutumari No.1	b	b	Yes	Yes	b	Yes	b	Yes	Yes	c	c	c	a	c	c	a			
1538	Pakritari	b	b	Yes	Yes	b	Yes	b	Yes	Yes	b	c	b	a	b	b	b			
1539	Kaje Sera Mati Khula	b	c	Yes	Yes	b	Yes	b	Yes	Yes	b	c	c	a	a	b	b			
1540	Godabari	b	c	Yes	Yes	b	Yes	a	a	Yes	b	c	b	a	a	b	b			
1541	Lotumari No.2	b	b	Yes	Yes	b	Yes	a	Yes	Yes	b	c	b	a	a	b	b			
1542	Karai Guri	a	c	Yes	Yes	b	Yes	a	a	Yes	b	c	b	a	c	c	c			
1543	Kamtapur	b	c	Yes	Yes	b	b	a	Yes	Yes	c	c	c	a	a	a	a			
1544	Joypur	b	c	Yes	Yes	b	Yes	a	Yes	Yes	c	c	c	a	a	a	a			
1545	Pudum Pukhuri No.1	b	c	Yes	Yes	a	a	a	Yes	Yes	a	Yes	c	a	a	a	a			
1546	Pudum Pukhuri No.2	b	c	Yes	Yes	a	Yes	a	Yes	Yes	c	Yes	a	a	a	a	a			
1547	Seltu Mari	b	b	Yes	Yes	b	Yes	a	Yes	Yes	c	c	c	a	a	a	a			

ellaneous facilities (If amenities available code -Yes is given, If not available the distance range code viz; a for < 5 Kms, b for 5-10 Kms and c for 10+ e where facility is available is given).

84	85	86	87	88	89	90	91	92	93	94	95	96	97	Name of Village	Serial Number
b	Yes	a	c	a	c	b	b	c	c	c	b	c	c	Ganeshpur	1523
b	c	Yes	c	a	c	b	b	b	c	c	Yes	c	c	Selabor Rongpi	1524
b	b	Yes	c	a	c	b	b	b	c	c	b	c	c	Mati Khula	1525
c	b	Yes	c	Yes	c	Yes	b	b	c	c	b	Yes	b	Reng Reng Jharani	1526
c	b	Yes	c	Yes	c	b	b	b	c	c	b	b	b	Uttar Bor Bil Reng Reng Jharani	1527
c	b	Yes	c	Yes	c	Yes	b	b	c	c	b	Yes	b	Uttar Borbil No.1	1528
														Dipor Timung	1529
c	Yes	Yes	c	a	c	b	b	b	c	c	Yes	a	c	Men Timung	1530
c	b	Yes	c	a	c	b	c	b	c	c	b	b	b	Buraso Engti	1531
c	c	Yes	c	a	c	a	c	c	c	c	a	a	c	Teke Rongpi	1532
														Jor Teron	1533
c	c	c	c	a	c	a	c	b	c	c	a	b	b	Dhuity Teron	1534
c	c	Yes	c	a	c	b	c	b	c	c	b	Yes	b	Dokhin Borgonga	1535
b	Yes	c	c	a	c	a	c	c	c	c	b	a	a	Ampukhuri	1536
c	c	Yes	c	a	c	b	c	c	c	c	b	b	c	Lutumari No.1	1537
c	c	Yes	c	a	c	b	b	c	c	c	b	b	c	Pakritari	1538
c	c	Yes	c	Yes	c	b	b	c	c	c	b	Yes	c	Kaje Sera Mati Khula	1539
c	c	Yes	c	a	c	b	b	c	c	c	a	b	c	Godabari	1540
c	c	Yes	c	a	c	b	c	c	c	c	b	b	c	Lotumari No.2	1541
c	c	c	c	a	c	a	a	c	c	c	a	b	c	Karai Guri	1542
c	c	c	c	a	c	a	a	c	c	c	b	b	c	Kamtapur	1543
c	c	Yes	c	a	c	a	a	c	c	c	b	b	c	Joypur	1544
c	c	Yes	c	a	c	a	a	c	c	c	b	Yes	c	Pudum Pukhuri No.1	1545
c	c	Yes	c	a	c	a	a	c	c	c	b	Yes	c	Pudum Pukhuri No.2	1546
c	c	Yes	c	a	c	b	b	c	c	c	b	b	c	Seltu Mari	1547

Sr.No.	Name of Village	Availability of electricity (Yes/No)				Land Use								
						Nearest Town		Area under different types of land use decimal place)						
		Power Supply for Domestic Use (ED)	Power Supply for Agricultural Use (EAG)	Power Supply for Commercial Use (EC)	Power Supply for All Uses (EA)	Name	Distance range code i.e. a for < 5 Kms, b for 5-10 Kms and c for 10+ kms .	Forests	Area under Non-agricultural Uses	Barren and Un-cultivable land	Permanent Pastures and Other Grazing Lands	Land Under Miscellaneous Tree Crops etc.	Culturable Waste Land	
98	99	100	101	102	103	104	105	106	107	108	109			
1523	Ganeshpur	Yes	No	No	No	DOKMOKA	c	2	0	3	0	3	0	
1524	Selabor Rongpi	Yes	No	No	No			0	20	0	10	0	0	
1525	Mati Khula	Yes	No	No	No			0	6.7	0	0	0	7	
1526	Reng Reng Jharani	Yes	No	No	No	HOWRAGHAT	b	0	0	0	0	0	0	
1527	Uttar Bor Bil Reng Reng Jharani	Yes	No	No	No			0	1	0	0	0	8	
1528	Uttar Borbil No.1	Yes	No	No	No	HOWRAGHAT	b	0	0	0	0	0	0	
1529	Dipor Timung					DOKMOKA	c	0	5	0	0	0	0	
1530	Men Timung	Yes	No	No	No			1	0	0	0	0	0	
1531	Buraso Engti	Yes	No	No	No	DOKMOKA	b	0	0	0	0	0	0	
1532	Teke Rongpi	Yes	No	No	No	DOKMOKA	a	0	8	0	0	0	0	
1533	Jor Teron					HOWRAGHAT	b	0	3	0	0	0	0	
1534	Dhuity Teron	No	No	No	No			0	2	0	0	0	0	
1535	Dokhin Borgonga	Yes	No	No	No	DOKMOKA	b	0	5	0	0	0	0	
1536	Ampukhuri	Yes	No	No	Yes	HOWRAGHAT	c	0	10	0	0	20	20	
1537	Lutumari No.1	No	No	No	No	DOKMOKA	b	0	14	0	9	0	0	
1538	Pakritari	No	No	No	No	DOKMOKA	b	0	15	0	13	20	0	
1539	Kaje Sera Mati Khula	Yes	No	No	No	DOKMOKA	b	0	12	0	8	0	0	
1540	Godabari	Yes	No	No	No	DOKMOKA	b	0	5	0	2	0	0	
1541	Lotumari No.2	Yes	No	No	No	DOKMOKA	b	0	13	0	8	0	0	
1542	Karai Guri	Yes	No	No	No	DOKMOKA	b	0	15	0	10	0	0	
1543	Kamtapur	Yes	No	No	No	DOKMOKA	b	0	8	0	3	0	0	
1544	Joypur	Yes	No	No	No	DOKMOKA	b	0	8	0	3	0	0	
1545	Pudum Pukhuri No.1	Yes	No	No	No			0	10	0	6	0	0	
1546	Pudum Pukhuri No.2	Yes	No	No	No			0	8	0	5	0	0	
1547	Seltu Mari	No	No	No	No			0	8	0	6	0	0	

Land Use (in hectares rounded up to one										Area irrigated by source (in hectare).			Name of three most important commodities manufactured			Name of Village	Serial Number
Fallow lands other than current fallows	Current Fallows	Net Area Sown	Total Irrigated Land Area	Total Un-irrigated Land Area	Canals (C)	Wells/Tube-wells(W/TW)	Tanks/Lakes(T/L)	Water Falls(WF)	Others(O)	First	Second	Third					
110	111	112	113	114	115	116	117	118	119	120	121	122	2	1			
0	0	22	0	22	0	0	0	0	0				Ganeshpur	1523			
0	0	50	0	50	0	0	0	0	0				Selabor Rongpi	1524			
0	0	46	0	46	0	0	0	0	0				Mati Khula	1525			
0	0	0	0	0	0	0	0	0	0				Reng Reng Jharani	1526			
0	0	44	0	44	0	0	0	0	0				Uttar Bor Bil Reng Reng Jharani	1527			
0	0	0	0	0	0	0	0	0	0				Uttar Borbil No.1	1528			
0	0	15	0	15	0	0	0	0	0				Dipor Timung	1529			
0	0	4	0	4	0	0	0	0	0				Men Timung	1530			
0	0	3	0	3	0	0	0	0	0				Buraso Engti	1531			
0	0	8	0	8	0	0	0	0	0				Teke Rongpi	1532			
0	3	0	0	0	0	0	0	0	0				Jor Teron	1533			
0	0	2	0	2	0	0	0	0	0				Dhuity Teron	1534			
0	2	7	0	7	0	0	0	0	0				Dokhin Borgonga	1535			
0	0	41	0	41	0	0	0	0	0				Ampukhuri	1536			
0	0	49	0	49	0	0	0	0	0				Lutumari No.1	1537			
0	0	13	0	13	0	0	0	0	0				Pakritari	1538			
0	0	27	0	27	0	0	0	0	0				Kaje Sera Mati Khula	1539			
0	0	23	0	23	0	0	0	0	0				Godabari	1540			
0	0	50	0	50	0	0	0	0	0				Lotumari No.2	1541			
0	0	41	0	41	0	0	0	0	0				Karai Guri	1542			
0	0	21	0	21	0	0	0	0	0				Kamtapur	1543			
0	0	19	0	19	0	0	0	0	0				Joypur	1544			
0	0	24	0	24	0	0	0	0	0				Pudum Pukhuri No.1	1545			
0	0	20	0	20	0	0	0	0	0				Pudum Pukhuri No.2	1546			
0	0	10	0	10	0	0	0	0	0				Seltu Mari	1547			

Sr.No.	Name of Village	Location code no.	Total area of the village (in hectares rounded up to one decimal place)	Total population (2011 census)	Number of households (2011 census)	Number of educational amenities available. (in the village , the distance range code viz; a for 0-5 Kms and c for 10+ kms of nearest place where available is given).									
						Pre-Primary school (PP)	Primary school (P)	Middle school (M)	Secondary School (S)	Senior Secondary school (SS)	Degree college of arts science & commerce (ASC)	Engineering college(EC)	Medical college (MC)	Management institute (MI)	
1	2	3	4	5	6	7	8	9	10	11	12	13	14	15	
1548	Bini Engti	296814	44	335	53	1	1	a	b	c	c	c	c	c	
1549	Sarthe Rongphar	296815	30	0	0										
1550	Tarabasa Rongpi	296816	40	316	52	c	1	c	c	c	c	c	c	c	
1551	Tarabasa Sukam Tokbi	296817	50	382	67	c	1	c	c	c	c	c	c	c	
1552	Long Terang Gaon	296818	29	353	67	a	1	a	a	b	b	c	c	c	
1553	Bura Sing Rong Chehon	296819	30	175	27	c	a	c	c	c	c	c	c	c	
1554	Long Thing Phangcho	296820	80	252	46	1	1	a	a	b	c	c	c	c	
1555	Chandra Sing Timung	296821	40	92	17	a	a	b	b	b	c	c	c	c	
1556	Sarthe Rongphar	296822	79	431	74	1	1	a	a	b	c	c	c	c	
1557	Lonktuk Teron	296823	40	64	14	b	a	a	a	b	b	c	c	c	
1558	Sar Rongpi	296824	26	209	38	a	a	b	b	c	c	c	c	c	
1559	Kamar Tisso	296825	55	356	61	a	1	a	b	b	c	c	c	c	
1560	Longki Honse	296826	107	159	24	1	1	a		b	c	c	c	c	
1561	Uttor Borbil Block-I No.2	296827	40	0	0										
1562	Uttar Borbil No.2	296828	0	1461	276	1	2	2	a	b	c	c	c	c	
1563	Uttar Borbil No.3	296829	65	3950	713	1	1	a	b	b	c	c	c	c	
1564	Uttar Borbill Block 1,2	296830	46	1329	221	1	1	2	a	b	c	c	c	c	
1565	Uttar Borbill 4 Block Block 1,2	296831	25.3	1305	234	1	1	a	a	b	c	c	c	c	
1566	Uttar Borbill No.5 Block 1,2	296832	0	1266	221	1	1	a	a	b	c	c	c	c	
1567	Rangkut No.3(4)	296833	80	516	93	b	1	a	b	c	b	c	c	c	
1568	Rongkut No.3 Block No. 1,2	296834	80	393	79	b	1	a	b	c	c	c	c	c	
1569	Rongkut No.1 Block 1-2	296835	80	198	38	b	a	a	b	c	c	c	c	c	
1570	Sobai Kro	296836	50	274	49	b	1	b	b	b	b	c	c	c	
1571	Rangkut No.2	296837	80	1132	215	b	1	a	b	c	c	c	c	c	
1572	Rongkut 1 Block -1,2	296838	80	1204	231	b	1	a	b	c	c	c	c	c	

(If not available within for < 5 Kms, b for 5-10 ere facility is					Number of Medical Amenities available. (If not available within the village , the distance range code viz; a for < 5 Kms, b for 5-10 Kms and c for 10+ kms of nearest place where facility is available is given).										Name of Village	Serial Number	
Polytechnic (Pt)	Vocational training school /ITI	Non-formal training centre (NFTC)	Special school for disabled (SSD)	Others (specify)	Community health centre (CHC)	Primary health centre (PHC)	Primary health sub centre (PHS)	Maternity and child welfare centre (MCW)	T.B. clinic (TBC)	Hospital-allopathic (HA)	Hospital-alternative medicine (HO)	Dispensary (D)	Veterinary hospital (VH)	Mobile health clinic (MHC)			Family welfare centre (FWC)
16	17	18	19	20	21	22	23	24	25	26	27	28	29	30	31	2	1
c	c	c	c	c	c	b	b	c	c	c	c	c	c	c	c		Bini Engti 1548
																	Sarthe Rongphar 1549
c	c	c	c	c	c	c	c	c	c	c	c	c	c	c	c		Tarabasa Rongpi 1550
c	c	c	c	c	c	c	c	c	c	c	c	c	c	c	c		Tarabasa Sukam Tokbi 1551
c	c	c	c	c	c	a	a	c	c	a	a	a	a	a	c		Long Terang Gaon 1552
c	c	c	c	c	c	c	c	c	c	c	c	c	c	c	c		Bura Sing Rong Chehon 1553
					b												Long Thing Phangcho 1554
c	c	c	c	c	b	b	b	c	c	c	c	c	c	c	c		Chandra Sing Timung 1555
					b												Sarthe Rongphar 1556
c	c	c	c	c	b	b	a	b	c	b	b	b	b	c	c		Lonktuk Teron 1557
c	c	c	c	c	b	b	b	c	c	c	c	c	c	c	c		Sar Rongpi 1558
c	c	c	c	c	a	a	a	c	c	c	c	c	c	c	c		Kamar Tisso 1559
c	c	c	c	c	c	b	b	c	c	c	c	b	c	c	c		Longki Honse 1560
																	Uttor Borbil Block-I No.2 1561
					b	1											Uttar Borbil No.2 1562
c	c	c	c	c	b	b	b	c	c	b	c	b	b	c	b		Uttar Borbil No.3 1563
c	c	c	c	c	b	b	b	c	c	b	c	b	b	c	b		Uttar Borbill Block 1,2 1564
c	c	c	c	c	b	b	b	c	c	b	b	b	b	c	b		Uttar Borbill 4 Block Block 1,2 1565
c	c	c	c		b	b	b	c	b	c	b	b	b	c	b		Uttar Borbill No.5 Block 1,2 1566
c	c	c		c	b			c	c	b	c	b	b	c	c		Rangkut No.3(4) 1567
c	c	c	c	c	b	c	b	c	c	c	c	c	c	c	c		Rangkut No.3 Block No. 1,2 1568
c	c	c	c		b	c	b	c	c	c	c	c	c	c	c		Rangkut No.1 Block 1-2 1569
c	c	c	c		b	b	b	c	c	c	b	b	c	c	c		Sobai Kro 1570
c	c	c	c	c	b	c	b	c	c	c	c	c	c	c	c		Rangkut No.2 1571
c	c	c	c	c	b	c	b	c	c	c	c	c	c	c	c		Rongkut 1 Block -1,2 1572

Sr.No.	Name of Village	Number of Non-Government Medical Amenities available.							Availability of drinking water - Yes / No							Availability of toilet & others Yes / No				
		Charitable non Govt. hospital/Nursing home.	Medical practitioner with MBBS Degree	Medical practitioner with other degree	Medical practitioner with no degree	Traditional practitioner and faith healer.	Medicine Shop	Others	Tap water (Treated/Untreated)	Well water (Covered / Uncovered well)	Hand Pump	Tube wells / Bore well	Spring	River / Canal	Tank / Pond / Lake	Others	Community toilet including bath.	Community toilet excluding bath.	Rural sanitary mart or sanitary hardware outlet available near the village.	Community bio- gas or recycle of waste for productive use.
1	2	32	33	34	35	36	37	38	39	40	41	42	43	44	45	46	47	48	49	50
1548	Bini Engti	0	0	0	0	0	0	0	No	No	Yes	Yes	Yes	No	No	No	No	No	No	No
1549	Sarthe Rongphar																			
1550	Tarabasa Rongpi	0	0	0	0	0	0	0	No	Yes	Yes	Yes	No	No	No	No	No	No	No	No
1551	Tarabasa Sukam Tokbi	0	0	0	0	0	0	0	No	Yes	Yes	Yes	No	No	No	No	No	No	No	No
1552	Long Terang Gaon	0	0	0	0	0	0	0	No	Yes	Yes	No	Yes	Yes	No	No	No	No	No	No
1553	Bura Sing Rong Chehon	0	0	0	0	0	0	0	No	No	Yes	Yes	No	No	No	No	No	No	No	No
1554	Long Thing Phangcho	0	0	0	0	0	0	0	No	No	Yes	No	No	No	No	No	No	No	No	No
1555	Chandra Sing Timung	0	0	0	0	0	0	0	No	Yes	Yes	Yes	No	Yes	No	No	No	No	No	No
1556	Sarthe Rongphar	0	0	0	0	0	0	0	No	No	Yes	No	No	No	No	No	No	No	No	No
1557	Lonktuk Teron	0	0	0	0	0	0	0	No	Yes	Yes	No	No	No	No	No	No	No	No	No
1558	Sar Rongpi	0	0	0	0	0	0	0	No	No	Yes	No	No	No	No	No	No	No	No	No
1559	Kamar Tisso	0	0	0	0	0	0	0	No	No	Yes	Yes	No	No	No	No	No	No	No	No
1560	Longki Honse	0	0	0	0	0	0	0	Yes	No	Yes	Yes	No	No	No	No	No	No	No	No
1561	Uttor Borbil Block-I No.2																			
1562	Uttar Borbil No.2	0	0	0	0	0	1	0	Yes	Yes	Yes	No	No	No	No	No	No	No	No	No
1563	Uttar Borbil No.3	0	0	0	0	0	1	0	Yes	Yes	Yes	Yes	No	No	Yes	No	No	No	No	Yes
1564	Uttar Borbill Block 1,2	0	0	0	0	0	1	0	No	Yes	Yes	Yes	No	No	No	No	No	No	No	No
1565	Uttar Borbill 4 Block Block 1,2	0	0	0	0	0	1	0	No	No	Yes	No	Yes	No	No	No	No	No	No	No
1566	Uttar Borbill No.5 Block 1,2	0	0	0	0	0	1	0	No	No	Yes	No	No	No	No	No	No	No	No	No
1567	Rangkut No.3(4)	0	0	0	0	0	0	0	Yes	Yes	Yes	Yes	Yes	Yes	Yes	No	No	No	No	No
1568	Rongkut No.3 Block No. 1,2	0	0	0	0	0	0	0	No	No	Yes	Yes	No	No	No	No	No	No	No	No
1569	Rongkut No.1 Block 1-2	0	0	0	0	0	0	0	No	No	Yes	No	No	Yes	No	No	No	No	No	No
1570	Sobai Kro	0	0	0	0	0	0	0	No	No	Yes	Yes	No	No	No	No	No	No	No	No
1571	Rangkut No.2	0	0	0	0	0	1	0	Yes	Yes	Yes	Yes	No	No	No	No	No	No	No	No
1572	Rongkut 1 Block -1,2	0	0	0	0	0	1	0	Yes	Yes	Yes	Yes	No	No	No	No	No	No	No	No

Communication and transport facilities (If amenities available code -Yes is given except for Village Pin Code ,If not available within the village , the distance range code viz; a for < 5 Kms, b for 5-10 Kms and c for 10+ kms of nearest place where facility is available is given).																	Name of Village	Serial Number
Post office(PO)	Sub post office (SPO)	Post & Telegraph office (P&TO)	Village Pin Code	Telephones (Land lines)	Public call office (PCO)	Mobile phone coverage	Internet cafes/ Common service centre (CSC)	Private courier facility	Bus service (Public & Private)	Railway stations	Auto/Modified Autos	Taxis and Vans	Tractors	Cycle-pulled rickshaws(Manual & Machine driven)	Carts driven by animals	Sea /River ferry service		
51	52	53	54	55	56	57	58	59	60	61	62	63	64	65	66	67	2	1
b	b	c		b	b	a	c	c	b	c	b	b	b	c	Yes	c		Bini Engti 1548
																		Sarthe Rongphar 1549
c	c	c	782482	c	c	Yes	c	c	c	c	c	c	Yes	c	Yes	c		Tarabasa Rongpi 1550
c	c	c	782482	c	c	Yes	c	c	c	c	c	c	Yes	c	Yes	c		Tarabasa Sukam Tokbi 1551
a	a	c		a	a	a	a	a	a	c	a	a	b	b	b	c		Long Terang Gaon 1552
c	c	c		c	c	Yes	c	c	c	c	c	c	Yes	c	Yes	c		Bura Sing Rong Chehon 1553
				a	b	b	c	c	Yes		b	b		c	Yes	c		Long Thing Phangcho 1554
b	b	b		b	b	Yes	c	c	b	c	b	b	c	c	b	c		Chandra Sing Timung 1555
				a	b	b	c	c	b		b	b			a	c		Sarthe Rongphar 1556
b	b	b		b	b	b	b	b	b	c	b	b	b	c	c	c		Lonktuk Teron 1557
b	b	b		b	b	b	c	c	b	c	b	b	c	c	Yes	c		Sar Rongpi 1558
c	a	c	782441	b	a	Yes	c	c	Yes	c	a	a	c	c	Yes	c		Kamar Tisso 1559
b	b	b	782481	b	b	b	b	b	Yes	c	b	b	c	b	b	b		Longki Honse 1560
																		Uttor Borbil Block-I No.2 1561
			782481	a	b	b	c	c	Yes		Yes	Yes			b	c		Uttar Borbil No.2 1562
b	a	b	782481	b	a	b	c	a	Yes	a	b	Yes	b	b	b	c		Uttar Borbil No.3 1563
a	b		782481	a	a	b	c	a	b	a	b	Yes	b	c	b	c		Uttar Borbill Block 1,2 1564
a	b		782481	a	a	b	c	a	b	a	b	Yes	b	b	b	c		Uttar Borbill 4 Block Block 1,2 1565
b	a	b	782481	b	a	Yes	b	c	a	c	Yes	b	b	b	b	c		Uttar Borbill No.5 Block 1,2 1566
b	b	b	782441	a	b	b	c	c	Yes		b	b			a	c		Rangkut No.3(4) 1567
b	b	b	782481	b	b	Yes	c	c	b	c	c	c	Yes	Yes	Yes	c		Rongkut No.3 Block No. 1,2 1568
b	b	b	782481	b	b	Yes	c	c	b	c	c	c	Yes	Yes	Yes	c		Rongkut No.1 Block 1-2 1569
b	b	b		Yes	b	b	b	b	b	c	b	b	c	b	b	c		Sobai Kro 1570
b	b	b		b	b	Yes	c	c	b	c	Yes	c	Yes	Yes	Yes	c		Rangkut No.2 1571
b	b	b	782481	b	b	Yes	c	c	b	c	Yes	c	Yes	Yes	Yes	c		Rongkut 1 Block -1,2 1572

Sr.No.	Name of Village	Village connected to highways,village roads, banks & credit societies (If amenities available code -Yes is given, If not available within the village , the distance range code viz; a for < 5 Kms, b for 5-10 Kms and c for 10+ kms of nearest place where facility is available is given).												Availability of misc within the village , 1 kms of nearest place			
		Connected to national highway(NH)	Connected to state highway(SH)	Connected to major district road (MDR)	Connected to others district road	Pucca roads	Kutchcha roads	Water bounded macadam(WBM) roads	Navigable waterway (river/canal)(NW)	Footpaths (FP)	Commercial & Co-operative Banks	ATM	Agricultural Credit Societies	Self-Help Group (SHG)	Public distribution system (PDS) shop	Mandis / Regular market	Weekly Haat
1	2	68	69	70	71	72	73	74	75	76	77	78	79	80	81	82	83
1548	Bini Engti	b	c	b	Yes	b	Yes	c	Yes	Yes	a	c	a	a	a	a	a
1549	Sarthe Rongphar																
1550	Tarabasa Rongpi	c	c	b	Yes	b	Yes	c	Yes	Yes	a	c	c	a	a	a	a
1551	Tarabasa Sukam Tokbi	c	c	c	Yes	b	Yes	c	Yes	Yes	c	c	c	a	a	a	a
1552	Long Terang Gaon	a	a	c	Yes	a	Yes	c	c	Yes	a	c	a	a	a	a	a
1553	Bura Sing Rong Chehon	c	c	b	Yes	b	Yes	c	Yes	Yes	a	c	a	a	a	a	a
1554	Long Thing Phangcho	c	a	a	Yes	b	Yes	a	c	Yes	a	c	c	Yes	a	a	c
1555	Chandra Sing Timung	a	a	a	a	a	Yes	a	a	Yes	a	c	a	Yes	a	a	a
1556	Sarthe Rongphar	Yes	b	b	Yes	b	Yes	a	a	Yes	b	c	b	a	b	b	b
1557	Lonktuk Teron	b	b	b	b	a	Yes	a	a	Yes	c	c	b	a	a	a	a
1558	Sar Rongpi	a	c	a	Yes	a	Yes	a	a	Yes	b	c	b	a	a	a	a
1559	Kamar Tisso	Yes	Yes	Yes	Yes	a	Yes	a	a	Yes	c	c	b	a	b	a	b
1560	Longki Honse	b	b	b	Yes	b	Yes	a	Yes	Yes	c	b	b	a	a	a	a
1561	Uttor Borbil Block-I No.2																
1562	Uttar Borbil No.2	Yes	b	Yes	Yes	b	Yes	Yes	a	Yes	c	b	b	a	b	a	a
1563	Uttar Borbil No.3	b	b	b	Yes	Yes	Yes	Yes	a	Yes	c	b	b	a	a	a	a
1564	Uttar Borbill Block 1,2	b	b	b	Yes	b	Yes	Yes	a	Yes	c	b	c	a	a	a	a
1565	Uttar Borbill 4 Block Block 1,2	b	b	b	Yes	b	Yes	Yes	b	Yes	c	b	c	a	c	a	a
1566	Uttar Borbill No.5 Block 1,2	b	b	b	Yes	b	Yes	Yes	b	Yes	c	b	c	a	c	c	a
1567	Rangkut No.3(4)	Yes	b	Yes	Yes	b	Yes	a	b	Yes	c	b	c	Yes	Yes	c	Yes
1568	Rongkut No.3 Block No. 1,2	b	c	b	Yes	b	Yes	a	Yes	Yes	c	c	b	Yes	Yes	Yes	Yes
1569	Rongkut No.1 Block 1-2	b	c	b	Yes	b	Yes	a	Yes	Yes	c	c	c	Yes	Yes	c	a
1570	Sobai Kro	b	b	b	Yes	b	Yes	c	b	Yes	b	b	b	a	b	a	a
1571	Rangkut No.2	b	c	b	Yes	b	Yes	Yes	Yes	Yes	c	c	c	c	c	c	c
1572	Rongkut 1 Block -1,2	b	c	b	Yes	b	Yes	Yes	Yes	Yes	c	c	c	a	b	c	a

ellaneous facilities (If amenities available code -Yes is given, If not available the distance range code viz; a for < 5 Kms, b for 5-10 Kms and c for 10+ e where facility is available is given).

84	85	86	87	88	89	90	91	92	93	94	95	96	97	Name of Village	Serial Number
b	c	Yes	c	a	c	b	b	c	c	c	b	c	c	Bini Engti	1548
c	c	c	c	a	c	c	c	c	c	c	c	c	c	Sarthe Rongphar	1549
c	c	Yes	c	a	c	c	c	c	c	c	c	c	c	Tarabasa Rongpi	1550
a	c	c	c	a	a	b	a	c	c	c	a	b	c	Tarabasa Sukam Tokbi	1551
c	c	c	c	a	c	b	b	c	c	c	c	c	c	Long Terang Gaon	1552
c	Yes	Yes	c	a	c	b	a	c	c	c	Yes	c	c	Bura Sing Rong Chehon	1553
c	b	c	c	a	c	b	a	c	c	c	b	c	a	Long Thing Phangcho	1554
b	Yes	Yes	c	a	c	b	a	b	b	b	Yes	c	c	Chandra Sing Timung	1555
b	c	c	c	a	b	b	b	b	b	b	b	c	c	Sarthe Rongphar	1556
c	b	c	c	b	c	a	a	c	c	c	b	c	c	Lonktuk Teron	1557
c	b	Yes	c	b	c	a	a	c	c	c	a	c	c	Sar Rongpi	1558
c	Yes	Yes	c	b	c	a	a	b	c	c	b	Yes	b	Kamar Tisso	1559
														Longki Honse	1560
														Uttor Borbil Block-I No.2	1561
c	Yes	Yes	c	Yes	c	Yes	Yes	b	c	Yes	Yes	Yes	c	Uttar Borbil No.2	1562
c	Yes	Yes	c	Yes	c	Yes	b	b	c	c	b	Yes	b	Uttar Borbil No.3	1563
c	Yes	Yes	c	Yes	c	Yes	b	b	c	c	b	Yes	b	Uttar Borbill Block 1,2	1564
c	Yes	Yes	c	Yes	c	Yes	b	b	c	c	b	Yes	b	Uttar Borbill 4 Block Block 1,2	1565
c	Yes	Yes	c	Yes	c	Yes	b	b	c	c	b	Yes	b	Uttar Borbill No.5 Block 1,2	1566
c	b	c	c	Yes	b	b	Yes	b	c	c	Yes	c	c	Rangkut No.3(4)	1567
c	c	c	b	c	b	b	c	c	c	c	b	c	c	Rangkut No.3 Block No. 1,2	1568
c	c	c	b	c	b	b	c	c	c	c	b	c	c	Rangkut No.1 Block 1-2	1569
c	c	Yes	c	b	b	b	b	b	b	b	b	c	b	Sobai Kro	1570
c	c	c	b	Yes	b	Yes	c	c	c	c	b	Yes	c	Rangkut No.2	1571
c	c	c	b	Yes	b	Yes	c	c	c	c	b	Yes	c	Rangkut 1 Block -1,2	1572

Sr.No.	Name of Village	Availability of electricity (Yes/No)				Land Use								
		Power Supply for Domestic Use (ED)	Power Supply for Agricultural Use (EAG)	Power Supply for Commercial Use (EC)	Power Supply for All Uses (EA)	Nearest Town		Area under different types of land use decimal place)						
						Name	Distance range code i.e. a for < 5 Kms, b for 5-10 Kms and c for 10+ kms .	Forests	Area under Non-agricultural Uses	Barren and Un-cultivable land	Permanent Pastures and Other Grazing Lands	Land Under Miscellaneous Tree Crops etc.	Culturable Waste Land	
1	2	98	99	100	101	102	103	104	105	106	107	108	109	
1548	Bini Engti	No	No	No	No	DOKMOKA	c	2	2	3	0	4	0	
1549	Sarthe Rongphar							0	5	1	0	2	2	
1550	Tarabasa Rongpi	Yes	No	No	No	HOWRAGHAT	c	0	10	0	0	0	0	
1551	Tarabasa Sukam Tokbi	Yes	No	No	No	HOWRAGHAT	c	0	10	0	8	0	0	
1552	Long Terang Gaon	Yes	No	No	No	DOKMOKA	b	0	4	0	0	6	4	
1553	Bura Sing Rong Chehon	Yes	No	No	No	HOWRAGHAT	c	0	12	0	8	0	0	
1554	Long Thing Phangcho	Yes	No	No	No			0	3	0	0	0	9	
1555	Chandra Sing Timung	Yes	No	No	No	DOKMOKA	c	0	10	0	6	0	0	
1556	Sarthe Rongphar	Yes	No	No	No			0	15	0	10	0	0	
1557	Lonktuk Teron	No	No	No	No	HOWRAGHAT	c	0	0	10	0	10	0	
1558	Sar Rongpi	No	No	No	No	DOKMOKA	c	0	5	0	3	0	0	
1559	Kamar Tisso	Yes	No	No	No	DOKMOKA	c	0	10	0	5	0	0	
1560	Longki Honse	Yes	No	No	No	DOKMOKA	b	0	22	0	0	0	0	
1561	Uttor Borbil Block-I No.2							0	3	0	0	0	10	
1562	Uttar Borbil No.2	Yes	No	No	No			0	0	0	0	0	0	
1563	Uttar Borbil No.3	Yes	No	No	No	HOWRAGHAT	c	0	3	0	0	0	8	
1564	Uttar Borbill Block 1,2	Yes	No	No	No	HOWRAGHAT	b	0	7	0	0	0	10	
1565	Uttar Borbill 4 Block Block 1,2	Yes	No	No	No	HOWRAGHAT	b	0	5.3	0	0	0	6	
1566	Uttar Borbill No.5 Block 1,2	Yes	No	No	Yes			0	0	0	0	0	0	
1567	Rangkut No.3(4)	Yes	No	No	No			0	15	0	15	0	0	
1568	Rongkut No.3 Block No. 1,2	Yes	No	No	No	HOWRAGHAT	c	0	15	0	15	0	0	
1569	Rongkut No.1 Block 1-2	Yes	No	No	No			0	15	0	15	0	0	
1570	Sobai Kro	Yes	No	No	No	HAWRAGHAT	b	0	8	0	0	0	17	
1571	Rangkut No.2	Yes	No	No	No	HOWRAGHAT	c	0	15	0	15	0	0	
1572	Rongkut 1 Block -1,2	Yes	No	No	No			0	15	0	15	0	0	

Land Use (in hectares rounded up to one										Area irrigated by source (in hectare).			Name of three most important commodities manufactured	Name of Village	Serial Number
Fallow lands other than current fallows	Current Fallows	Net Area Sown	Total Irrigated Land Area	Total Un-irrigated Land Area	Canals (C)	Wells/Tube-wells(W/TW)	Tanks/Lakes(T/L)	Water Falls(WF)	Others(O)	First	Second	Third			
110	111	112	113	114	115	116	117	118	119	120	121	122	2	1	
0	0	33	0	33	0	0	0	0	0				Bini Engti	1548	
3	2	15	0	15	0	0	0	0	0				Sarthe Rongphar	1549	
0	0	30	0	30	0	0	0	0	0				Tarabasa Rongpi	1550	
0	0	32	0	32	0	0	0	0	0				Tarabasa Sukam Tokbi	1551	
2	13	0	0	0	0	0	0	0	0				Long Terang Gaon	1552	
0	0	10	0	10	0	0	0	0	0				Bura Sing Rong Chehon	1553	
0	0	68	0	68	0	0	0	0	0				Long Thing Phangcho	1554	
0	0	24	0	24	0	0	0	0	0				Chandra Sing Timung	1555	
0	0	54	0	54	0	0	0	0	0				Sarthe Rongphar	1556	
0	0	20	0	20	0	0	0	0	0				Lonktuk Teron	1557	
0	0	18	0	18	0	0	0	0	0				Sar Rongpi	1558	
0	0	40	0	40	0	0	0	0	0				Kamar Tisso	1559	
0	0	85	0	85	0	0	0	0	0				Longki Honse	1560	
0	0	27	0	27	0	0	0	0	0				Uttor Borbil Block-I No.2	1561	
0	0	0	0	0	0	0	0	0	0				Uttar Borbil No.2	1562	
0	0	54	0	54	0	0	0	0	0				Uttar Borbil No.3	1563	
0	0	29	0	29	0	0	0	0	0				Uttar Borbill Block 1,2	1564	
0	0	14	0	14	0	0	0	0	0				Uttar Borbill 4 Block Block 1,2	1565	
0	0	0	0	0	0	0	0	0	0				Uttar Borbill No.5 Block 1,2	1566	
0	0	50	0	50	0	0	0	0	0				Rangkut No.3(4)	1567	
0	0	50	0	50	0	0	0	0	0				Rongkut No.3 Block No. 1,2	1568	
0	0	50	0	50	0	0	0	0	0				Rongkut No.1 Block 1-2	1569	
0	0	25	17	8	0	0	0	0	17				Sobai Kro	1570	
0	0	50	0	50	0	0	0	0	0				Rangkut No.2	1571	
0	0	50	0	50	0	0	0	0	0				Rongkut 1 Block -1,2	1572	

Sr.No.	Name of Village	Location code no.	Total area of the village (in hectares rounded up to one decimal place)	Total population (2011 census)	Number of households (2011 census)	Number of educational amenities available. (in the village , the distance range code viz; a for 0-5 Kms and c for 10+ kms of nearest place where available is given).									
						Pre-Primary school (PP)	Primary school (P)	Middle school (M)	Secondary School (S)	Senior Secondary school (SS)	Degree college of arts science & commerce (ASC)	Engineering college(EC)	Medical college (MC)	Management institute (MI)	
1	2	3	4	5	6	7	8	9	10	11	12	13	14	15	
1573	Rongkut Block No. 4	296839	44	1368	243	1	1	2	b	c	c	c	c	c	
1574	Eradighalpani	296840	30	884	199	b	1	1	b	c	b	c	c	c	
1575	Sarik Boygaon No.1	296841	50	180	35	b	1	b	a	c	c	c	c	c	
1576	Karkok Gaon	296842	50	274	45	b	b	a	a	c	c	c	c	c	
1577	Sarik Bey No. 2	296843	80	283	49	1	1	a	a	a	c	c	c	c	
1578	Palkha Mati	296844	38	119	14	1	b	a	a	b	c	c	c	c	
1579	Palka Mati	296845	38	323	59	1	1	a	a	b	c	c	c	c	
1580	Sital Mari	296846	198	1278	232	1	1	2	a	b	c	c	c	c	
1581	Samuguri No.3 Block 1,2	296847	66	1160	200	c	1	2	1	b	c	c	c	c	
1582	Samuguri No.2	296848	70	714	133	b	1	a	a	b	c	c	c	c	
1583	Samuguri No.1	296849	59.5	604	114	1	1	a	a	b	c	c	c	c	
1584	Garukhia Pukhuri	296850	370	642	125	1	1	a	a	b	c	c	c	c	
1585	Dighali Par	296851	30	440	74	1	1	1	a	b	c	c	c	c	
1586	Miri Bali	296852	659	799	135	b	1	a	a	a	c	c	c	c	
1587	Toupura	296853	656	1153	222	1	2	1	a	a	c	c	c	c	
1588	Dighalipar	296854	282	899	167	1	1	a	a	c	c	c	c	c	
1589	Beloguri	296855	80	650	131	1	1	a	a	b	c	c	c	c	
1590	Barbil Gaon	296856	33	706	133	a	1	1	1	a	c	c	c	c	
1591	Hidi Bonglong	296857	78	455	80	1	1	a	b	b	c	c	c	c	
1592	Cherop Tokbi	296863	82	337	58	1	1	1	1	b	c	c	c	c	
1593	Chiru Rongheng	296864	17	157	30	1	1	a	b	b	c	c	c	c	
1594	Palam Engti	296865	6	239	34	b	1	a	a	b	c	c	c	c	
1595	Thang Tisso	296866	13	220	49	b	1	a	a	a	c	c	c	c	
1596	Bakong Tisso	296867	50	142	23	1	1	a	a	b	c	c	c	c	
1597	Pongure Kro	296868	110	423	69	b	1	a	a	b	c	c	c	c	

(If not available within for < 5 Kms, b for 5-10 ere facility is					Number of Medical Amenities available. (If not available within the village , the distance range code viz; a for < 5 Kms, b for 5-10 Kms and c for 10+ kms of nearest place where facility is available is given).										Name of Village	Serial Number		
16	17	18	19	20	21	22	23	24	25	26	27	28	29	30	31			
Polytechnic (Pt)	Vocational training school /ITI	Non-formal training centre (NFTC)	Special school for disabled (SSD)	Others (specify)	Community health centre (CHC)	Primary health centre (PHC)	Primary health sub centre (PHS)	Maternity and child welfare centre (MCW)	T.B. clinic (TBC)	Hospital-allopathic (HA)	Hospital-alternative medicine (HO)	Dispensary (D)	Veterinary hospital (VH)	Mobile health clinic (MHC)	Family welfare centre (FWC)			
					b	1										2	1	
																	Rongkut Block No. 4	1573
c	c	c	c		c	b	b	c	c	c	b	b	b	c	c		Eradighalpani	1574
c	c				b												Sarik Boygaon No.1	1575
c	c	c	c	c	c	c	c	c	c	c	c	c	c	c	c		Karkok Gaon	1576
					b												Sarik Bey No. 2	1577
c	c	c	c	c	c	a	a	c	c	c	c	a	c	c	c		Palkha Mati	1578
c	c	c	c	c	c	a	a	c	c	c	c	a	c	c	c		Palka Mati	1579
					b	1											Sital Mari	1580
c	c	c	c		c	c	1	c	c	c	c	b	c	c	c		Samuguri No.3 Block 1,2	1581
c	c				b												Samuguri No.2	1582
					b												Samuguri No.1	1583
					b												Garukhia Pukhuri	1584
c	c	c	c	c	b	b	a	b	c	c	c	b	b	b	c		Dighali Par	1585
c	c	c	c		b	b	c	b	c	b	b		b		b		Miri Bali	1586
c	c	c	c	c	c	c	a	c	c	c	c	c	c	c	c		Toupura	1587
c	c	c	c	c	c	c	a	c	c	c	c	c	c	c	c		Dighalipar	1588
					b												Beloguri	1589
c	c	c	c		a	a	b	a	c	c	c	a	a	c	c		Barbil Gaon	1590
					b												Hidi Bonglong	1591
c	c	c	c		b	b	c	b	c	b	b		b	c	b		Cherop Tokbi	1592
					b												Chiru Rongheng	1593
c	c				b												Palam Engti	1594
c	c				b												Thang Tisso	1595
					b												Bakong Tisso	1596
c	c	c	c		b	b	c	b	c	b	b	b	b	c	b		Pongure Kro	1597

Sr.No.	Name of Village	Number of Non-Government Medical Amenities available.							Availability of drinking water - Yes / No							Availability of toilet & others Yes / No				
		Charitable non Govt. hospital/Nursing home.	Medical practitioner with MBBS Degree	Medical practitioner with other degree	Medical practitioner with no degree	Traditional practitioner and faith healer.	Medicine Shop	Others	Tap water (Treated/Untreated)	Well water (Covered / Uncovered well)	Hand Pump	Tube wells / Bore well	Spring	River / Canal	Tank / Pond / Lake	Others	Community toilet including bath.	Community toilet excluding bath.	Rural sanitary mart or sanitary hardware outlet available near the village.	Community bio- gas or recycle of waste for productive use.
1	2	32	33	34	35	36	37	38	39	40	41	42	43	44	45	46	47	48	49	50
1573	Rongkut Block No. 4	0	0	0	0	0	1	0	Yes	Yes	Yes	Yes	No	No	No	No	No	No	No	No
1574	Eradighalpani	0	0	0	0	0	0	0	Yes	Yes	Yes	Yes	No	No	No	No	No	No	No	No
1575	Sarik Boygaon No.1	0	0	0	0	0	0	0	No	No	No	Yes	No	No	No	No	No	No	No	No
1576	Karkok Gaon	0	0	0	0	0	0	0	No	Yes	Yes	Yes	No	No	No	No	No	No	No	No
1577	Sarik Bey No. 2	0	0	0	0	0	0	0	No	No	No	Yes	No	No	No	No	No	No	No	No
1578	Palkha Mati	0	0	0	0	0	0	0	No	No	Yes	Yes	No	No	No	No	No	No	No	No
1579	Palka Mati	0	0	0	0	0	0	0	Yes	No	Yes	No	No	No	No	No	No	No	No	No
1580	Sital Mari	0	0	0	0	0	1	0	Yes	No	Yes	Yes	No	No	No	No	No	No	No	No
1581	Samuguri No.3 Block 1,2	0	0	0	0	0	1	0	Yes	Yes	Yes	Yes	No	No	No	No	No	No	No	No
1582	Samuguri No.2	0	0	0	0	0	0	0	No	Yes	Yes	Yes	No	No	No	No	No	No	No	No
1583	Samuguri No.1	0	0	0	0	0	0	0	No	No	Yes	Yes	No	Yes	No	No	No	No	No	No
1584	Garukhia Pukhuri	0	0	0	0	0	0	0	No	Yes	Yes	Yes	Yes	No	No	No	No	No	No	No
1585	Dighali Par	0	0	0	0	0	0	0	No	Yes	Yes	No	Yes	No	No	No	No	No	No	No
1586	Miri Bali	0	0	0	0	0	0	0	No	No	No	Yes	No	No	Yes	No	No	No	No	No
1587	Toupura	0	0	0	0	0	1	0	Yes	No	Yes	Yes	No	No	No	No	No	No	No	No
1588	Dighalipar	0	0	0	0	0	0	0	No	Yes	Yes	Yes	No	No	No	No	No	No	No	No
1589	Beloguri	0	0	0	0	0	0	0	Yes	No	Yes	Yes	No	No	No	No	No	No	No	No
1590	Barbil Gaon	0	0	0	0	0	0	0	Yes	Yes	Yes	Yes	Yes	No	Yes	No	No	No	No	No
1591	Hidi Bonglong	0	0	0	0	0	0	0	No	No	Yes	Yes	No	No	No	No	No	No	No	No
1592	Cherop Tokbi	0	0	0	0	0	0	0	Yes	No	Yes	No	No	No	Yes	No	No	No	No	No
1593	Chiru Rongheng	0	0	0	0	0	0	0	No	Yes	Yes	No	Yes	No	No	No	No	No	No	No
1594	Palam Engti	0	0	0	0	0	0	0	No	No	Yes	Yes	No	No	No	No	No	No	No	No
1595	Thang Tisso	0	0	0	0	0	0	0	No	No	Yes	Yes	No	No	No	No	No	No	No	No
1596	Bakong Tisso	0	0	0	0	0	0	0	No	No	Yes	Yes	No	No	No	No	No	No	No	No
1597	Pongure Kro	0	0	0	0	0	0	0	No	No	Yes	Yes	No	Yes	Yes	No	No	No	No	No

Communication and transport facilities (If amenities available code -Yes is given except for Village Pin Code ,If not available within the village , the distance range code viz; a for < 5 Kms, b for 5-10 Kms and c for 10+ kms of nearest place where facility is available is given).																	Name of Village	Serial Number
51	52	53	54	55	56	57	58	59	60	61	62	63	64	65	66	67		
Post office(PO)	Sub post office (SPO)	Post & Telegraph office (P&TO)	Village Pin Code	Telephones (Land lines)	Public call office (PCO)	Mobile phone coverage	Internet cafes/ Common service centre (CSC)	Private courier facility	Bus service (Public & Private)	Railway stations	Auto/Modified Autos	Taxis and Vans	Tractors	Cycle-pulled rickshaws(Manual & Machine driven)	Carts driven by animals	Sea /River ferry service		
			782481	a	b	b	c	c	Yes	Yes	Yes				b	c	Rongkut Block No. 4	1573
b	a	b	782481	b	b	Yes	b	b	b	c	b	b	c	Yes	a	c	Eradighalpani	1574
				a	b	b	c	c	Yes		b	b			b	c	Sarik Boygaon No.1	1575
b	b	c		c	c	Yes	c	c	a	c	c	c	Yes	c	Yes	c	Karkok Gaon	1576
				a	b	b	c	c	Yes		b	b			b	c	Sarik Bey No. 2	1577
c	a	c		c	a	Yes	c	c	c	c	b	Yes	Yes	a	Yes	c	Palkha Mati	1578
c	a	c		c	a	Yes	c	c	c	c	Yes	Yes	Yes	a	Yes	c	Palka Mati	1579
				a	a	b	c	c	Yes	Yes	Yes				b	c	Sital Mari	1580
c	Yes	c		c	b	Yes	c	c	Yes	c	c	b	Yes	Yes	Yes	c	Samuguri No.3 Block 1,2	1581
				a	b	b	c	c	Yes		b	b			b	c	Samuguri No.2	1582
				a	b	b	c	c	Yes		b	b			a	c	Samuguri No.1	1583
				a	b	b	c	c	Yes		b	b			b	c	Garukhia Pukhuri	1584
b	a	b		b	b	b	b	c	Yes	c	b	Yes	Yes	b	b	c	Dighali Par	1585
b	a	b		b	b	Yes	b	c	b	c	c	b	a	Yes	Yes	c	Miri Bali	1586
c	a	c		c	c	Yes	c	c	c	c	Yes	Yes	Yes	c	c	c	Toupura	1587
c	a	c		c	c	Yes	c	c	Yes	c	Yes	Yes	Yes	c	c	c	Dighalipar	1588
				a	b	b	c	c	Yes		b	b			a	c	Beloguri	1589
a	a	a		a	a	Yes	a	c	Yes	c	c	Yes	a	Yes	a	c	Barbil Gaon	1590
			782481	a	a	b	c	c	b		b	b			a	c	Hidi Bonglong	1591
b	a	b		Yes	b	Yes	b	b	b	c	c	b	Yes	b	Yes	c	Cherop Tokbi	1592
				a	b	a	c	c	b		b	b			a	c	Chiru Rongheng	1593
				a	b	a	c	c	b		b	b			a	c	Palam Engti	1594
				a	b	a	c	c	Yes		b	b			a	c	Thang Tisso	1595
				a	b	a	c	c	Yes		b	b			a	c	Bakong Tisso	1596
b	b	b		b	b	Yes	b	c	b	c	c	b	Yes	b	a	c	Pongure Kro	1597

Sr.No.	Name of Village	Village connected to highways,village roads, banks & credit societies (If amenities available code -Yes is given, If not available within the village , the distance range code viz; a for < 5 Kms, b for 5-10 Kms and c for 10+ kms of nearest place where facility is available is given).												Availability of misc within the village , 1 kms of nearest place						
		Connected to national highway(NH)	Connected to state highway(SH)	Connected to major district road (MDR)	Connected to others district road	Pucca roads	Kutchcha roads	Water bounded macadam(WBM) roads	Navigable waterway (river/canal)(NW)	Footpaths (FP)	Commercial & Co-operative Banks	ATM	Agricultural Credit Societies	Self-Help Group (SHG)	Public distribution system (PDS) shop	Mandis / Regular market	Weekly Haat			
1	2	68	69	70	71	72	73	74	75	76	77	78	79	80	81	82	83			
1573	Rongkut Block No. 4	Yes	b	Yes	Yes	b	Yes	Yes	Yes	Yes	c	b	c	a	b	c	c			
1574	Eradighalpani	b	b	b	Yes	a	Yes	b	b	Yes	c	b	c	a	b	c	c			
1575	Sarik Boygaon No.1	Yes	b	b	Yes	b	Yes	b	Yes	Yes	c	b	c	a	b	c	c			
1576	Karkok Gaon	c	c	c	Yes	b	Yes	b	Yes	Yes	c	c	c	Yes	Yes	c	Yes			
1577	Sarik Bey No. 2	Yes	b	a	Yes	b	Yes	b	Yes	Yes	b	c	c	a	c	a	a			
1578	Palkha Mati	b	c	a	Yes	a	Yes	b	a	Yes	a	c	a	a	a	a	a			
1579	Palka Mati	b	c	a	Yes	a	Yes	b	a	Yes	b	c	c	a	a	b	b			
1580	Sital Mari	Yes	b	Yes	Yes	b	Yes	Yes	a	Yes	c	c	c	a	a	b	c			
1581	Samuguri No.3 Block 1,2	a	c	Yes	Yes	a	Yes	Yes	a	Yes	c	c	c	a	a	c	c			
1582	Samuguri No.2	Yes	b	Yes	Yes	b	Yes	b	a	Yes	c	c	c	a	a	b	b			
1583	Samuguri No.1	Yes	b	Yes	Yes	b	Yes	b	a	Yes	c	b	c	a	a	c	c			
1584	Garukhia Pukhuri	Yes	b	Yes	Yes	b	Yes	b	a	Yes	b	b	b	Yes	b	b	b			
1585	Dighali Par	b	b	Yes	Yes	b	Yes	b	a	Yes	c	b	c	a	c	b	b			
1586	Miri Bali	b	c	a	Yes	a	Yes	b	Yes	Yes	c	b	c	a	b	c	c			
1587	Toupura	b	b	a	Yes	a	Yes	Yes	a	Yes	c	c	c	a	b	c	c			
1588	Dighalipar	b	b	Yes	Yes	b	Yes	b	a	Yes	c	c	c	a	c	b	b			
1589	Beloguri	Yes	b	Yes	Yes	b	Yes	b	a	Yes	b	c	b	b	b	b	b			
1590	Barbil Gaon	b	b	Yes	Yes	b	Yes	b	a	Yes	c	a	c	b	a	c	c			
1591	Hidi Bonglong	Yes	b	a	Yes	b	Yes	b	a	Yes	c	a	c	b	b	c	c			
1592	Cherop Tokbi	c	c	a	Yes	a	Yes	b	b	Yes	c	b	c	b	b	c	c			
1593	Chiru Rongheng	Yes	b	a	Yes	b	Yes	b	b	Yes	b	a	b	b	b	a	a			
1594	Palam Engti	Yes	b	a	Yes	b	Yes	b	Yes	Yes	c	b	c	b	b	a	a			
1595	Thang Tisso	Yes	b	a	Yes	b	Yes	b	Yes	Yes	c	b	c	b	b	a	a			
1596	Bakong Tisso	Yes	b	a	Yes	b	Yes	b	Yes	Yes	c	b	c	Yes	b	a	a			
1597	Pongure Kro	c	c	a	Yes	a	Yes	b	b	Yes	b	b	b	Yes	b	b	b			

ellaneous facilities (If amenities available code -Yes is given, If not available the distance range code viz; a for < 5 Kms, b for 5-10 Kms and c for 10+ e where facility is available is given).

84	85	86	87	88	89	90	91	92	93	94	95	96	97	Name of Village	Serial Number
c	Yes	Yes	b	Yes	b	Yes	Yes	b	c	Yes	Yes	Yes	c	Rongkut Block No. 4	1573
c	c	Yes	c	Yes	c	Yes	c	b	c	c	b	Yes	b	Eradighalpani	1574
c	c	Yes	c	b	c	b	c	b	c	c	Yes	c	c	Sarik Boygaon No.1	1575
c	c	c	c	b	c	c	c	c	c	c	c	c	c	Karkok Gaon	1576
c	Yes	Yes	c	c	c	b	c	c	c	c	Yes	c	c	Sarik Bey No. 2	1577
c	c	c	c	c	c	b	c	c	c	c	c	c	c	Palkha Mati	1578
c	Yes	b	c	c	c	b	c	c	c	c	c	c	c	Palka Mati	1579
c	Yes	Yes	c	Yes	c	Yes	Yes	c	c	Yes	Yes	Yes	c	Sital Mari	1580
c	c	Yes	c	Yes	c	Yes	c	c	c	c	c	Yes	c	Samuguri No.3 Block 1,2	1581
b	b	Yes	c	Yes	b	b	Yes	b	c	c	Yes	Yes	c	Samuguri No.2	1582
b	Yes	Yes	c	Yes	b	b	Yes	b	c	c	Yes	c	c	Samuguri No.1	1583
b	Yes	Yes	c	Yes	b	b	Yes	b	c	c	Yes	c	c	Garukhia Pukhuri	1584
b	b	Yes	Yes	c	b	a	b	b	c	c	b	b	b	Dighali Par	1585
c	b	b	c	Yes	b	Yes	b	b	c	c	b	Yes	b	Miri Bali	1586
c	c	Yes	Yes	Yes	b	Yes	c	c	c	c	a	Yes	c	Toupura	1587
c	c	Yes	c	Yes	c	Yes	c	c	c	c	a	Yes	c	Dighalipar	1588
c	Yes	Yes	c	Yes	a	a	Yes	a	c	c	Yes	b	c	Beloguri	1589
c	c	Yes	c	Yes	a	a	a	a	c	c	a	Yes	a	Barbil Gaon	1590
a	Yes	Yes	c	Yes	a	a	a	a	c	c	Yes	b	a	Hidi Bonglong	1591
b	Yes	Yes	c	c	b	a	b	b	c	c	b	b	b	Cherop Tokbi	1592
b	Yes	Yes	c	c	b	a	b	b	c	c	Yes	b	a	Chiru Rongheng	1593
b	b	Yes	c	c	b	a	b	b	c	c	Yes	c	a	Palam Engti	1594
b	b	Yes	c	c	b	a	b	b	c	c	Yes	c	a	Thang Tisso	1595
b	Yes	Yes	c	c	b	a	b	b	c	c	Yes	c	a	Bakong Tisso	1596
b	b	Yes	c	c	b	a	b	b	c	c	b	Yes	b	Pongure Kro	1597

Sr.No.	Name of Village	Availability of electricity (Yes/No)				Land Use								
		Power Supply for Domestic Use (ED)	Power Supply for Agricultural Use (EAG)	Power Supply for Commercial Use (EC)	Power Supply for All Uses (EA)	Nearest Town		Area under different types of land use decimal place)						
						Name	Distance range code i.e. a for < 5 Kms, b for 5-10 Kms and c for 10+ kms .	Forests	Area under Non-agricultural Uses	Barren and Un-cultivable land	Permanent Pastures and Other Grazing Lands	Land Under Miscellaneous Tree Crops etc.	Culturable Waste Land	
1	2	98	99	100	101	102	103	104	105	106	107	108	109	
1573	Rongkut Block No. 4	Yes	No	No	No			0	7	0	0	0	9	
1574	Eradighalpani	Yes	No	Yes	No	HAWRAGHAT	b	0	5	0	0	0	0	
1575	Sarik Boygaon No.1	Yes	No	No	No			0	10	0	10	0	0	
1576	Karkok Gaon	Yes	No	No	No			0	10	0	10	0	0	
1577	Sarik Bey No. 2	Yes	No	No	No			0	15	0	15	0	0	
1578	Palkha Mati	Yes	No	No	No	HOWRAGHAT TOWN	c	0	10	0	2	2	0	
1579	Palka Mati	Yes	No	No	No	HOWRAGHAT	c	0	10	0	0	2	2	
1580	Sital Mari	Yes	No	No	No			0	35	0	0	4	3	
1581	Samuguri No.3 Block 1,2	Yes	No	Yes	No	HOWRAGHAT	c	0	12	0	0	3	3	
1582	Samuguri No.2	Yes	No	No	No			0	13	0	0	3	2	
1583	Samuguri No.1	Yes	No	No	No			0	6.4	0	0	0	12.1	
1584	Garukhia Pukhuri	Yes	No	No	No			0	70	0	0	9	5	
1585	Dighali Par	Yes	No	No	No	HOWRAGHAT	b	0	9	0	2	2	0	
1586	Miri Bali	Yes	No	No	No	HOWRAGHAT	b	0	49	0	0	6	5	
1587	Toupura	Yes	No	No	No	HOWRAGHAT	c	0	145	0	0	35	6	
1588	Dighalipar	Yes	No	No	No	HOWRAGHAT TOWN	c	0	55	0	15	5	0	
1589	Beloguri	Yes	No	No	No			0	3	0	0	0	3	
1590	Barbil Gaon	Yes	No	No	Yes	HAWRAGHAT	a	0	12	0	0	3	2	
1591	Hidi Bonglong	Yes	No	No	No			0	26	0	0	2	1	
1592	Cherop Tokbi	Yes	No	No	No	HOWRAGHAT	b	0	21	0	0	4	2	
1593	Chiru Rongheng	Yes	No	No	No			0	3	0	0	1	1	
1594	Palam Engti	Yes	No	No	No			0	1	0	0	0	2	
1595	Thang Tisso	Yes	No	No	No			0	2.5	0	0	0	4.5	
1596	Bakong Tisso	Yes	No	No	No			0	10	0	10	0	0	
1597	Pongure Kro	Yes	No	No	No	HOWRAGHAT	b	0	35	0	0	2	0	

Land Use (in hectares rounded up to one										Area irrigated by source (in hectare).			Name of three most important commodities manufactured			Name of Village	Serial Number
Fallow lands other than current fallows	Current Fallows	Net Area Sown	Total Irrigated Land Area	Total Un-irrigated Land Area	Canals (C)	Wells/Tube-wells(W/TW)	Tanks/Lakes(T/L)	Water Falls(WF)	Others(O)	First	Second	Third					
110	111	112	113	114	115	116	117	118	119	120	121	122	2	1			
0	0	28	0	28	0	0	0	0	0				Rongkut Block No. 4	1573			
0	0	25	0	25	0	0	0	0	0				Eradighalpani	1574			
0	0	30	0	30	0	0	0	0	0				Sarik Boygaon No.1	1575			
0	0	30	0	30	0	0	0	0	0				Karkok Gaon	1576			
0	0	50	0	50	0	0	0	0	0				Sarik Bey No. 2	1577			
24	0	0	0	0	0	0	0	0	0				Palkha Mati	1578			
0	0	24	0	24	0	0	0	0	0				Palka Mati	1579			
0	0	156	0	156	0	0	0	0	0				Sital Mari	1580			
0	0	48	0	48	0	0	0	0	0				Samuguri No.3 Block 1,2	1581			
0	0	52	0	52	0	0	0	0	0				Samuguri No.2	1582			
0	0	41	0	41	0	0	0	0	0				Samuguri No.1	1583			
0	0	286	0	286	0	0	0	0	0				Garukhia Pukhuri	1584			
0	17	0	0	0	0	0	0	0	0				Dighali Par	1585			
0	0	599	0	599	0	0	0	0	0				Miri Bali	1586			
0	0	470	0	470	0	0	0	0	0				Toupura	1587			
207	0	0	0	0	0	0	0	0	0				Dighalipar	1588			
0	0	74	0	74	0	0	0	0	0				Beloguri	1589			
0	0	16	0	16	0	0	0	0	0				Barbil Gaon	1590			
0	0	49	0	49	0	0	0	0	0				Hidi Bonglong	1591			
0	0	55	0	55	0	0	0	0	0				Cherop Tokbi	1592			
0	0	12	0	12	0	0	0	0	0				Chiru Rongheng	1593			
0	0	3	0	3	0	0	0	0	0				Palam Engti	1594			
0	0	6	0	6	0	0	0	0	0				Thang Tisso	1595			
0	0	30	0	30	0	0	0	0	0				Bakong Tisso	1596			
0	0	73	0	73	0	0	0	0	0				Pongure Kro	1597			

Sr.No.	Name of Village	Location code no.	Total area of the village (in hectares rounded up to one decimal place)	Total population (2011 census)	Number of households (2011 census)	Number of educational amenities available. (in the village , the distance range code viz; a for 0-5 Kms and c for 10+ kms of nearest place where available is given).									
						Pre-Primary school (PP)	Primary school (P)	Middle school (M)	Secondary School (S)	Senior Secondary school (SS)	Degree college of arts science & commerce (ASC)	Engineering college(EC)	Medical college (MC)	Management institute (MI)	
1	2	3	4	5	6	7	8	9	10	11	12	13	14	15	
1598	On Teron	296869	96	328	52	a	1	a	a	a	c	c	c	c	
1599	Dumukhi Dighalipar	296870	0	0	0										
1600	Ampupukhuri	296871	36.2	100	16	1	1	a	a	a	c	c	c	c	
1601	Uttar Pan Kumar	296872	75	843	149	2	1	1	a	b	c	c	c	c	
1602	Bali Gaon	296873	30	1097	222	a	1	a	a	a	b	c	c	c	
1603	Vohar Engti	296874	583.2	18	4	a	1	a	c	b	c	c	c	c	
1604	Pan Kumar	296875	200	91	19	b	1	a	c	b	c	c	c	c	
1605	Pan Kumar Dimasa	296876	186.5	474	91	a	1	a	b	b	c	c	c	c	
1606	Men Taro	296877	15	138	25	a	a	a	c	c	c	c	c	c	
1607	On Sing	296878	84.6	183	28	a	1	a	c	b	c	c	c	c	
1608	Jaluguti	296879	80	389	72	b	1	1	b	b	c	c	c	c	
1609	Dumukhi	296880	460	633	126	b	1	b	b	b	c	c	c	c	
1610	No.3 Kuli Gaon	296881	25.6	312	65	b	1	1	b	b	c	c	c	c	
1611	Kuli Gaon No.1	296882	163	266	53	b	1	a	a	b	b	c	c	c	
1612	Pub-Dikharu	296883	200	558	102	a	1	1	a	a	c	c	c	c	
1613	Okreng Dighal Pani	296884	218	749	155	b	1	b	b	c	c	c	c	c	
1614	Dighal Pani Kachari	296885	398	223	48	b	1	b	a	b	c	c	c	c	
1615	Modartoli Gaon	296886	270	367	65	b	1	b	b	c	c	c	c	c	
1616	Kamrupia Gaon	296887	292.9	358	68	1	1	a	a	b	c	c	c	c	
1617	There Gaon	296888	107	948	171	b	1	a	b	b	c	c	c	c	
1618	Jamunajapong Than	296889	17	609	116	b	1	a	a	b	c	c	c	c	
1619	Dighliati Gaon	296890	27	771	157	b	1	a	a	b	c	c	c	c	
1620	Mistribali Gaon	296891	6	442	81	c	1	a	a	a	c	c	c	c	
1621	Karaijhar Gaon	296892	30	284	52	a	2	a	a	a	a	c	c	c	
1622	Hambong Gaon	296893	20	341	62	b	1	a	a	b	b	c	c	c	

(If not available within for < 5 Kms, b for 5-10 ere facility is					Number of Medical Amenities available. (If not available within the village , the distance range code viz; a for < 5 Kms, b for 5-10 Kms and c for 10+ kms of nearest place where facility is available is given).										Name of Village	Serial Number	
16	17	18	19	20	21	22	23	24	25	26	27	28	29	30	31		
Polytechnic (Pt)	Vocational training school /ITI	Non-formal training centre (NFTC)	Special school for disabled (SSD)	Others (specify)	Community health centre (CHC)	Primary health centre (PHC)	Primary health sub centre (PHS)	Maternity and child welfare centre (MCW)	T.B. clinic (TBC)	Hospital-allopathic (HA)	Hospital-alternative medicine (HO)	Dispensary (D)	Veterinary hospital (VH)	Mobile health clinic (MHC)	Family welfare centre (FWC)		
c	c		c		a	a	c	a	c	a	a		a	c	a		On Teron 1598
																	Dumukhi Dighalipar 1599
					b												Ampupukhuri 1600
					b												Uttar Pan Kumar 1601
c	c	c	c	c	a	a	a	c	c	a	c	c	c	c	c		Bali Gaon 1602
c	c				b												Vohar Engti 1603
c	c				b												Pan Kumar 1604
c	c				b												Pan Kumar Dimasa 1605
c	c	c			c	a	a	c	c	c	c	c	c	a	a		Men Taro 1606
c	c				b												On Sing 1607
c	c	c	c	c	b	b	b	c	c	b	c	b	b	c	c		Jaluguti 1608
c	c	c	c		c	b	b	c	c	b	b	b	b	c	c		Dumukhi 1609
c	c				b												No.3 Kuli Gaon 1610
c	c	c	c	c	b	b	b	c	c	c	b	b	b	c	c		Kuli Gaon No.1 1611
c	c	c	c	c	a	b	a	c	c	c	c	c	c	c	c		Pub-Dikharu 1612
c	c	c	c	c				c	c	c	c	c	c	c	c		Okreng Dighal Pani 1613
c	c				b												Dighal Pani Kachari 1614
c	c	c	c	c	a	a	a	c	c	c	c	c	c	c	c		Modartoli Gaon 1615
					b												Kamrupia Gaon 1616
c	c				b												There Gaon 1617
c	c				b												Jamunajapong Than 1618
c	c				b												Dighliati Gaon 1619
c	c				b												Mistribali Gaon 1620
c	c		c	c	a	a	a	c	c	a	a	a	a	c	c		Karajhar Gaon 1621
c	c	c	c	c	a	a	a	c	c	b	b	a	b	c	c		Hambong Gaon 1622

Sr.No.	Name of Village	Number of Non-Government Medical Amenities available.							Availability of drinking water - Yes / No							Availability of toilet & others Yes / No				
		Charitable non Govt. hospital/Nursing home.	Medical practitioner with MBBS Degree	Medical practitioner with other degree	Medical practitioner with no degree	Traditional practitioner and faith healer.	Medicine Shop	Others	Tap water (Treated/Untreated)	Well water (Covered / Uncovered well)	Hand Pump	Tube wells / Bore well	Spring	River / Canal	Tank / Pond / Lake	Others	Community toilet including bath.	Community toilet excluding bath.	Rural sanitary mart or sanitary hardware outlet available near the village.	Community bio-gas or recycle of waste for productive use.
1	2	32	33	34	35	36	37	38	39	40	41	42	43	44	45	46	47	48	49	50
1598	On Teron	0	0	0	0	0	0	0	Yes	Yes	Yes	No	No	No	Yes	No	No	No	No	
1599	Dumukhi Dighalipar																			
1600	Ampupukhuri	0	0	0	0	0	0	0	No	No	No	Yes	No	No	No	No	No	No	No	
1601	Uttar Pan Kumar	0	0	0	0	0	0	0	Yes	No	Yes	Yes	No	No	No	No	No	No	No	
1602	Bali Gaon	0	0	0	0	0	1	0	Yes	No	Yes	Yes	No	No	No	No	No	No	No	
1603	Vohar Engti	0	0	0	0	0	0	0	No	No	Yes	Yes	No	Yes	No	No	No	No	No	
1604	Pan Kumar	0	0	0	0	0	0	0	No	No	Yes	No	No	No	No	No	No	No	No	
1605	Pan Kumar Dimasa	0	0	0	0	0	0	0	No	No	Yes	No	No	No	No	No	No	No	No	
1606	Men Taro	0	0	0	0	0	0	0	No	No	Yes	Yes	No	Yes	No	No	No	No	No	
1607	On Sing	0	0	0	0	0	0	0	No	Yes	Yes	Yes	No	Yes	No	No	No	No	No	
1608	Jaluguti	0	0	0	0	0	0	0	No	No	Yes	Yes	No	Yes	No	No	No	No	No	
1609	Dumukhi	0	0	0	0	0	0	0	Yes	Yes	Yes	No	No	No	No	No	No	No	No	
1610	No.3 Kuli Gaon	0	0	0	0	0	0	0	Yes	No	Yes	Yes	No	No	No	No	No	No	No	
1611	Kuli Gaon No.1	0	0	0	1	0	0	0	No	No	Yes	Yes	No	No	No	No	No	No	No	
1612	Pub-Dikharu	0	0	0	0	0	0	0	Yes	No	Yes	No	No	Yes	Yes	No	No	No	No	
1613	Okreng Dighal Pani	0	0	0	0	0	0	0	Yes	No	Yes	Yes	Yes	Yes	No	No	No	No	No	
1614	Dighal Pani Kachari	0	0	0	0	0	0	0	No	No	Yes	Yes	No	No	No	No	No	No	No	
1615	Modartoli Gaon	0	0	0	0	0	0	0	No	No	Yes	Yes	Yes	No	No	No	No	No	No	
1616	Kamrupia Gaon	0	0	0	0	0	0	0	Yes	No	Yes	No	No	No	Yes	No	No	No	No	
1617	There Gaon	0	0	0	0	0	1	0	No	No	Yes	Yes	No	No	No	No	No	No	No	
1618	Jamunajapong Than	0	0	0	0	0	0	0	No	No	No	Yes	No	No	No	No	No	No	No	
1619	Dighliati Gaon	0	0	0	0	0	0	0	No	No	Yes	Yes	No	No	No	No	No	No	No	
1620	Mistribali Gaon	0	0	0	0	0	0	0	Yes	No	No	Yes	No	No	No	No	No	No	No	
1621	Karaijhar Gaon	0	0	0	0	0	0	0	No	No	No	Yes	No	No	Yes	No	No	No	No	
1622	Hambong Gaon	0	0	0	0	0	0	0	No	No	No	Yes	No	Yes	Yes	No	No	No	No	

Communication and transport facilities (If amenities available code -Yes is given except for Village Pin Code ,If not available within the village , the distance range code viz; a for < 5 Kms, b for 5-10 Kms and c for 10+ kms of nearest place where facility is available is given).																	Name of Village	Serial Number
51	52	53	54	55	56	57	58	59	60	61	62	63	64	65	66	67		
Post office(PO)	Sub post office (SPO)	Post & Telegraph office (P&TO)	Village Pin Code	Telephones (Land lines)	Public call office (PCO)	Mobile phone coverage	Internet cafes/ Common service centre (CSC)	Private courier facility	Bus service (Public & Private)	Railway stations	Auto/Modified Autos	Taxis and Vans	Tractors	Cycle-pulled rickshaws(Manual & Machine driven)	Carts driven by animals	Sea /River ferry service		
a	a	a		a	a	Yes	a	a	a	c	Yes	a	a	a	Yes	c	On Teron	1598
																	Dumukhi Dighalipar	1599
				a	a	a	c	c	b		b	b			b	c	Ampupukhuri	1600
				a	a	a	c	c	Yes		b	b			a	c	Uttar Pan Kumar	1601
b	a	b		a	a	Yes	c	b	Yes	c	a	a	c	c	c	c	Bali Gaon	1602
				a	a	a	c	c	Yes		b	b			Yes	c	Vohar Engti	1603
				a	a	a	c	c	b		b	b			b	c	Pan Kumar	1604
				a	a	a	c	c	b		b	b			a	c	Pan Kumar Dimasa	1605
c	a		782441	a	a	Yes	c	c	b		b	b	c	b	b	c	Men Taro	1606
				a	a	a	c	c	Yes		b	b			Yes	c	On Sing	1607
b	b	b	782481	b	b	Yes	b	b	b	c	c	b	c	Yes	b	c	Jaluguti	1608
b	a	b		a	a	Yes	b	c	b	c	b	b	c	a	a	c	Dumukhi	1609
				a	a	a	c	c	b		b	b			b	c	No.3 Kuli Gaon	1610
b	a	b	782481	b	b	Yes	b	c	b	c	b	b	c	Yes	b	c	Kuli Gaon No.1	1611
a	a	a		a	a	Yes	c	c	Yes	c	a	a	Yes	Yes	Yes	c	Pub-Dikharu	1612
b		b		b	b	Yes	c	c	Yes	c	b	b	Yes	c	Yes	c	Okreng Dighal Pani	1613
				a	b	a	c	c	b		b	b			b	c	Dighal Pani Kachari	1614
b	a	b		b	b	a	c	c	Yes	c	b	b	a	c	Yes	c	Modartoli Gaon	1615
				a	b	b	c	c	Yes		b	b			b	b	Kamrupia Gaon	1616
				a	b	b	c	c	Yes		b	b			a	c	There Gaon	1617
				a	b	b	c	c	Yes		b	b			a	c	Jamunajapong Than	1618
				a	a	b	c	c	Yes		b	b			b	c	Dighliati Gaon	1619
				a	a	b	c	c	Yes		b	b			b	c	Mistribali Gaon	1620
a	a	a		a	a	Yes	a	a	a	c	c	a	Yes	a	c	c	Karajihar Gaon	1621
a	a	b		b	b	Yes	b	b	a	c	c	b	Yes	b	c	c	Hambong Gaon	1622

Sr.No.	Name of Village	Village connected to highways,village roads, banks & credit societies (If amenities available code -Yes is given, If not available within the village , the distance range code viz; a for < 5 Kms, b for 5-10 Kms and c for 10+ kms of nearest place where facility is available is given).												Availability of misc within the village , 1 kms of nearest place						
		Connected to national highway(NH)	Connected to state highway(SH)	Connected to major district road (MDR)	Connected to others district road	Pucca roads	Kutchcha roads	Water bounded macadam(WBM) roads	Navigable waterway (river/canal)(NW)	Footpaths (FP)	Commercial & Co-operative Banks	ATM	Agricultural Credit Societies	Self-Help Group (SHG)	Public distribution system (PDS) shop	Mandis / Regular market	Weekly Haat			
1	2	68	69	70	71	72	73	74	75	76	77	78	79	80	81	82	83			
1598	On Teron	c	c	a	Yes	b	Yes	b	a	Yes	b	a	b	Yes	b	b	b			
1599	Dumukhi Dighalipar																			
1600	Ampupukhuri	Yes	b	a	Yes	b	Yes	b	a	Yes	c	a	c	c	c	c	c			
1601	Uttar Pan Kumar	Yes	b	Yes	Yes	b	Yes	b	a	Yes	b	c	b	Yes	a	b	b			
1602	Bali Gaon	Yes	c	Yes	Yes	b	Yes	Yes	c	Yes	b	c	b	b	a	b	b			
1603	Vohar Engti	c	Yes	Yes	b	b	Yes	b	c	Yes	b	c	c	b	a	b	b			
1604	Pan Kumar	Yes	b	a	b	b	Yes	b	c	Yes	b	c	b	b	b	b	b			
1605	Pan Kumar Dimasa	Yes	b	a	Yes	b	Yes	b	c	Yes	b	c	b	b	b	b	b			
1606	Men Taro	c	c	a	Yes	a	Yes	b	b	Yes	b	b	b	b	b	b	b			
1607	On Sing	b	Yes	b	Yes	b	Yes	b	b	Yes	c	b	c	a	b	a	a			
1608	Jaluguti	b	b	b	Yes	b	Yes	b	c	Yes	c	b	c	Yes	b	a	a			
1609	Dumukhi	b	b	b	Yes	b	Yes	b	c	Yes	c	b	c	a	b	a	c			
1610	No.3 Kuli Gaon	Yes	b	b	Yes	b	Yes	b	c	Yes	c	b	c	a	b	a	a			
1611	Kuli Gaon No.1	b	b	b	Yes	a	Yes	b	c	Yes	a	b	c	a	b	a	a			
1612	Pub-Dikharu	a	c	Yes	Yes	b	Yes	b	Yes	Yes	c	c	c	a	b	b	b			
1613	Okreng Dighal Pani	b	c	Yes	Yes	b	Yes	b	Yes	Yes	c	c	c	Yes	Yes	a	Yes			
1614	Dighal Pani Kachari	c	a	a	Yes	a	Yes	b	c	Yes	c	c	c	Yes	b	a	a			
1615	Modartoli Gaon	b	c	Yes	Yes	b	Yes	b	Yes	Yes	c	c	c	a	b	a	a			
1616	Kamrupia Gaon	c	b	Yes	Yes	b	Yes	b	c	Yes	b	c	c	Yes	b	b	b			
1617	There Gaon	Yes	b	Yes	Yes	b	Yes	a	c	Yes	c	c	c	a	b	b	b			
1618	Jamunajapong Than	Yes	b	Yes	Yes	b	Yes	a	c	Yes	b	c	c	b	b	a	b			
1619	Dighliati Gaon	Yes	b	Yes	Yes	b	Yes	a	c	Yes	b	a	c	b	b	b	b			
1620	Mistribali Gaon	Yes	b	b	Yes	b	Yes	a	a	Yes	c	a	c	b	b	c	c			
1621	Karaijhar Gaon	b	b	a	Yes	b	Yes	a	a	Yes	c	a	c	b	b	b	b			
1622	Hambong Gaon	b	b	b	Yes	b	Yes	a	a	Yes	b	b	c	b	b	b	b			

ellaneous facilities (If amenities available code -Yes is given, If not available the distance range code viz; a for < 5 Kms, b for 5-10 Kms and c for 10+ e where facility is available is given).

84	85	86	87	88	89	90	91	92	93	94	95	96	97	Name of Village	Serial Number
a	a	Yes	c	c	a	a	a	a	c	c	a	a	a	On Teron	1598
														Dumukhi Dighalipar	1599
a	Yes	Yes	c	c	b	a	a	a	c	c	Yes	a	a	Ampupukhuri	1600
a	Yes	Yes	b	Yes	c	Yes	Yes	a	c	c	Yes	Yes	a	Uttar Pan Kumar	1601
c	c	Yes	b	Yes	c	Yes	a	c	c	c	a	Yes	c	Bali Gaon	1602
c	c	Yes	c	c	c	a	a	c	c	c	a	b	a	Vohar Engti	1603
c	c	Yes	c	c	c	a	a	c	c	c	a	a	a	Pan Kumar	1604
c	c	Yes	c	Yes	c	a	a	c	c	c	Yes	b	a	Pan Kumar Dimasa	1605
c	c	a	c	c	c	a	a	c	c	c	c	a	c	Men Taro	1606
c	b	Yes	b	b	b	a	a	b	c	c	Yes	c	c	On Sing	1607
c	b	Yes	b	b	b	b	c	b	c	c	b	Yes	b	Jaluguti	1608
b	b	Yes	c	Yes	c	b	b	b	c	c	b	b	b	Dumukhi	1609
b	b	Yes	c	b	c	b	b	b	c	c	Yes	b	b	No.3 Kuli Gaon	1610
b	b	Yes	c	b	c	a	c	b	c	c	b	Yes	b	Kuli Gaon No.1	1611
c	c	Yes	c	Yes	c	a	a	c	a	a	a	c	c	Pub-Dikharu	1612
b	c	Yes	b	Yes	b	a	Yes	b	b	b	Yes	Yes	c	Okreng Dighal Pani	1613
b	c	Yes	b	a	b	a	a	b	b	b	Yes	b	c	Dighal Pani Kachari	1614
b	c	Yes	c	a	b	a	a	b	b	b	a	c	c	Modartoli Gaon	1615
b	Yes	Yes	c	a	c	a	a	a	b	b	Yes	b	c	Kamrupia Gaon	1616
b	c	Yes	c	Yes	c	Yes	Yes	a	b	b	Yes	Yes	c	There Gaon	1617
b	c	Yes	c	Yes	c	a	Yes	a	b	b	Yes	c	c	Jamunajapong Than	1618
b	b	Yes	c	Yes	c	a	Yes	a	b	b	Yes	Yes	c	Dighliati Gaon	1619
b	b	a	c	a	c	a	a	a	b	b	Yes	b	c	Mistribali Gaon	1620
c	a	Yes	c	a	c	a	c	a	c	c	a	a	a	Karaijhar Gaon	1621
c	b	Yes	c	a	c	a	c	b	c	c	b	b	b	Hambong Gaon	1622

Sr.No.	Name of Village	Availability of electricity (Yes/No)				Land Use								
						Nearest Town	Area under different types of land use decimal place)							
		Power Supply for Domestic Use (ED)	Power Supply for Agricultural Use (EAG)	Power Supply for Commercial Use (EC)	Power Supply for All Uses (EA)	Name	Distance range code i.e. a for < 5 Kms, b for 5-10 Kms and c for 10+ kms .	Forests	Area under Non-agricultural Uses	Barren and Un-cultivable land	Permanent Pastures and Other Grazing Lands	Land Under Miscellaneous Tree Crops etc.	Culturable Waste Land	
98	99	100	101	102	103	104	105	106	107	108	109			
1598	On Teron	Yes	No	Yes	No	HOWRAGHAT	a	0	18	0	0	2	2	
1599	Dumukhi Dighalipar							0	0	0	0	0	0	
1600	Ampupukhuri	Yes	No	No	No			0	4.2	0	0	0	7	
1601	Uttar Pan Kumar	Yes	No	No	No			0	6	0	0	0	11	
1602	Bali Gaon	Yes	No	No	No	DOKMOKA	b	8	0	3	0	0	0	
1603	Vohar Engti	Yes	No	No	No			0	84.3	0	0	0	48.9	
1604	Pan Kumar	Yes	No	No	No			0	60	0	0	0	15	
1605	Pan Kumar Dimasa	Yes	No	No	No			0	22.6	0	0	0	16.2	
1606	Men Taro	Yes	No	No	No	DOKMOKA	c	0	0	0	0	15	0	
1607	On Sing	Yes	No	No	No			0	30	0	0	0	40	
1608	Jaluguti	Yes	No	No	No	HOWRAGHAT	b	0	20	0	0	0	0	
1609	Dumukhi	Yes	No	No	No	HAWRAGHAT	b	0	182	10	0	15	7	
1610	No.3 Kuli Gaon	Yes	No	No	No			0	2	0	0	0	5.6	
1611	Kuli Gaon No.1	Yes	No	No	No	HOWRAGHAI TOWN	b	0	13	0	0	0	10	
1612	Pub-Dikharu	Yes	No	No	No	DOKMOKA	c	0	50	0	0	0	0	
1613	Okreng Dighal Pani	Yes	No	No	No	DOKMOKA	c	0	20	0	10	0	0	
1614	Dighal Pani Kachari	Yes	No	No	No			0	98	0	0	0	100	
1615	Modartoli Gaon	No	No	No	No	DOKMOKA	c	0	0	20	30	0	0	
1616	Kamrupia Gaon	Yes	No	No	No			0	17.3	0	0	0	135.5	
1617	There Gaon	Yes	No	No	No			0	2	0	0	0	17	
1618	Jamunajapong Than	Yes	No	No	No			0	1	0	0	0	4	
1619	Dighliati Gaon	Yes	No	No	No			0	3	0	0	0	5	
1620	Mistribali Gaon	Yes	No	No	No			0	0	0	0	0	2	
1621	Karaijhar Gaon	Yes	No	No	No			0	0	0	0	0	0	
1622	Hambong Gaon	Yes	No	No	No			0	0	0	0	0	0	

Land Use (in hectares rounded up to one										Area irrigated by source (in hectare).			Name of three most important commodities manufactured			Name of Village	Serial Number
Fallow lands other than current fallows	Current Fallows	Net Area Sown	Total Irrigated Land Area	Total Un-irrigated Land Area	Canals (C)	Wells/Tube-wells(W/TW)	Tanks/Lakes(T/L)	Water Falls(WF)	Others(O)	First	Second	Third					
110	111	112	113	114	115	116	117	118	119	120	121	122	2	1			
0	0	74	0	74	0	0	0	0	0				On Teron	1598			
0	0	0	0	0	0	0	0	0	0				Dumukhi Dighalipar	1599			
0	0	25	0	25	0	0	0	0	0				Ampukhuri	1600			
0	0	58	0	58	0	0	0	0	0				Uttar Pan Kumar	1601			
0	0	19	0	19	0	0	0	0	0				Bali Gaon	1602			
0	0	450	0	450	0	0	0	0	0				Vohar Engti	1603			
0	0	125	75	50	0	0	10	10	55				Pan Kumar	1604			
0	0	147.7	0	147.7	0	0	0	0	0				Pan Kumar Dimasa	1605			
0	0	0	0	0	0	0	0	0	0				Men Taro	1606			
0	0	14.6	0	14.6	0	0	0	0	0				On Sing	1607			
0	0	60	0	60	0	0	0	0	0				Jaluguti	1608			
2	18	226	0	226	0	0	0	0	0				Dumukhi	1609			
0	0	18	0	18	0	0	0	0	0				No.3 Kuli Gaon	1610			
0	0	140	0	140	0	0	0	0	0				Kuli Gaon No.1	1611			
0	0	150	0	150	0	0	0	0	0				Pub-Dikharu	1612			
0	0	188	0	188	0	0	0	0	0				Okreng Dighal Pani	1613			
0	0	200	0	200	0	0	0	0	0				Dighal Pani Kachari	1614			
0	0	220	0	220	0	0	0	0	0				Modartoli Gaon	1615			
0	0	140.1	0	140.1	0	0	0	0	0				Kamrupia Gaon	1616			
0	0	88	0	88	0	0	0	0	0				There Gaon	1617			
0	0	12	0	12	0	0	0	0	0				Jamunajapong Than	1618			
0	0	19	0	19	0	0	0	0	0				Dighliati Gaon	1619			
0	0	4	0	4	0	0	0	0	0				Mistribali Gaon	1620			
0	0	30	0	30	0	0	0	0	0				Karajhar Gaon	1621			
0	0	20	0	20	0	0	0	0	0				Hambong Gaon	1622			

Sr.No.	Name of Village	Location code no.	Total area of the village (in hectares rounded up to one decimal place)	Total population (2011 census)	Number of households (2011 census)	Number of educational amenities available. (in the village , the distance range code viz; a for 0-5 Kms and c for 10+ kms of nearest place where available is given).									
						Pre-Primary school (PP)	Primary school (P)	Middle school (M)	Secondary School (S)	Senior Secondary school (SS)	Degree college of arts science & commerce (ASC)	Engineering college(EC)	Medical college (MC)	Management institute (MI)	
1	2	3	4	5	6	7	8	9	10	11	12	13	14	15	
1623	Okreng Pathar	296894	40	398	64	b	1	1	1	b	b	c	c	c	
1624	Hatipara Kandali Ronghang	296895	30	184	26	a	1	a	a	a	a	c	c	c	
1625	Janghar Gaon	296896	20	219	34	b	1	a	b	b	c	c	c	c	
1626	Meteka Janghar	296897	10	145	27	b	1	a	a	b	b	c	c	c	
1627	No.3 Okareng Pathar	296898	21	53	9	b	1	a	a	b	c	c	c	c	
1628	Hatiparameteka Block 1,2	296899	10	1799	369	2	2	2	b	b	c	c	c	c	
1629	Hatipara Okreng	296900	38	178	34	b	1	a	a	b	b	c	c	c	
1630	Jumuna Pagala Than	296901	40	676	122	b	1	a	a	b	b	c	c	c	
1631	Pondit Ghat	296902	27	357	62	b	1	b	b	b	b	c	c	c	
1632	Mati Khula	296903	19.7	922	173	b	1	1	b	b	c	c	c	c	
1633	Pub-Gajalipar	296904	40	258	47	a	a	a	a	a	a	c	c	c	
1634	Pochim Gajalipar	296905	53	522	96	a	1	a	a	a	a	c	c	c	
1635	Tiladanga Block 1,2	296906	40	1980	341	a	1	a	a	a	c	c	c	c	
1636	Naya Danga	296907	62	741	144	a	1	a	a	b	c	c	c	c	
1637	Gangamala	296908	55	685	117	a	1	a	a	a	c	c	c	c	
1638	Rongkut Mati Khula	296909	80	168	26	a	b	a	a	c	c	c	c	c	
1639	Kartik Gairi Gaon	296910	80	311	67	a	1	a	a	c	c	c	c	c	
1640	Pan Engti Gaon	296911	56	569	110	a	2	1	a	a	c	c	c	c	
1641	Bura Killing	296912	27	140	29	a	1	a	a	a	c	c	c	c	
1642	Bilashpuri Gaon	296913	52	553	107	1	1	a	a	a	a	c	c	c	
1643	Gudam Gaon	296914	3	385	65	a	1	a	a	b	c	c	c	c	
1644	Karkok Bey Gaon	296915	6	311	60	1	2	1	c	c	c	c	c	c	
1645	Kachupukhuri 1,2	296916	61	626	120	1	1	2	c	c	c	c	c	c	
1646	Kachupukhuri Santipur	296917	70	341	54	a	1	a	a	b	b	c	c	c	
1647	Mirido Pathar	296918	65	647	119	b	1	2	b	b	c	c	c	c	

(If not available within for < 5 Kms, b for 5-10 ere facility is					Number of Medical Amenities available. (If not available within the village , the distance range code viz; a for < 5 Kms, b for 5-10 Kms and c for 10+ kms of nearest place where facility is available is given).										Name of Village	Serial Number	
16	17	18	19	20	21	22	23	24	25	26	27	28	29	30	31		
Polytechnic (Pt)	Vocational training school /ITI	Non-formal training centre (NFTC)	Special school for disabled (SSD)	Others (specify)	Community health centre (CHC)	Primary health centre (PHC)	Primary health sub centre (PHS)	Maternity and child welfare centre (MCW)	T.B. clinic (TBC)	Hospital-allopathic (HA)	Hospital-alternative medicine (HO)	Dispensary (D)	Veterinary hospital (VH)	Mobile health clinic (MHC)	Family welfare centre (FWC)		
c	c	c	c	c	a	a	a	c		b	c	a	b	c	c	Okreng Pathar	1623
c	c	c	c	c	a	a	a	c	c	a	c	c	a	c	c	Hatipara Kandali Ronghang	1624
c	c				b											Janghar Gaon	1625
c	c	c	c		a	a	a	c	c	b	b	a	b	c	c	Meteka Janghar	1626
c	c				b											No.3 Okareng Pathar	1627
					b	1										Hatiparameteka Block 1,2	1628
c	c	c	c		b	b	a	a	c	b	c	b	b	c	c	Hatipara Okreng	1629
c	c	c	c		c	a	a	b	c	b	c	a	b	c	c	Jumuna Pagala Than	1630
c	c	c	c		c	b	a	b	c	b	c	a	b	c	c	Pondit Ghat	1631
c	c				b											Mati Khula	1632
c	c	c	c		a	a	a	c	c	a	a	a	a	c	c	Pub-Gajalipar	1633
c	c	c	c		a	a	a	c	c	a	c	a	a	c	c	Pochim Gajalipar	1634
c	c	c	c		a	a	c	a	c	a	a		a		a	Tiladanga Block 1,2	1635
c	c				b											Naya Danga	1636
c	c	c	c		a	a	c	a	c	a	a	a	a	a	a	Gangamala	1637
c	c	c	c	c	b	b	b	c	c	c	c	c	c	c	c	Rongkut Mati Khula	1638
c	c	c	c	c	b	b	b	c	c	c	c	c	c	c	c	Kartik Gairi Gaon	1639
c	c	c	c		a	a	b	a	c	a	a		a		a	Pan Engti Gaon	1640
c	c	c	c		a	a	b	a	c	a	a		a	c	a	Bura Killing	1641
c	c	c	c		b	a	a	a	c	c	c	a	b	c	c	Bilashpuri Gaon	1642
c	c				b											Gudam Gaon	1643
c	c	c	c		c	c	c	c	c	c	c	1	c	c	c	Karkok Bey Gaon	1644
c	c	c	c		c	c	c	c	c	c	c	c	c	c	c	Kachupukhuri 1,2	1645
c	c	c	c		c	c	c	c	c	c	c	c	c	c	c	Kachupukhuri Santipur	1646
c	c	c	c	c	b	b	b	b	c	c	c	b	c	c	b	Mirdo Pathar	1647

Sr.No.	Name of Village	Number of Non-Government Medical Amenities available.							Availability of drinking water - Yes / No							Availability of toilet & others Yes / No				
		Charitable non Govt. hospital/Nursing home.	Medical practitioner with MBBS Degree	Medical practitioner with other degree	Medical practitioner with no degree	Traditional practitioner and faith healer.	Medicine Shop	Others	Tap water (Treated/Untreated)	Well water (Covered / Uncovered well)	Hand Pump	Tube wells / Bore well	Spring	River / Canal	Tank / Pond / Lake	Others	Community toilet including bath.	Community toilet excluding bath.	Rural sanitary mart or sanitary hardware outlet available near the village.	Community bio- gas or recycle of waste for productive use.
1	2	32	33	34	35	36	37	38	39	40	41	42	43	44	45	46	47	48	49	50
1623	Okreng Pathar	0	0	0	0	0	0	0	Yes	No	Yes	Yes	No	Yes	Yes	No	No	No	No	No
1624	Hatipara Kandali Ronghang	0	0	0	0	0	0	0	No	No	No	Yes	No	No	No	No	No	No	No	No
1625	Janghar Gaon	0	0	0	0	0	0	0	No	No	No	Yes	No	No	No	No	No	No	No	No
1626	Meteka Janghar	0	0	0	0	0	0	0	No	No	Yes	Yes	No	No	Yes	No	No	No	No	No
1627	No.3 Okareng Pathar	0	0	0	0	0	0	0	No	No	No	Yes	No	No	No	No	No	No	No	No
1628	Hatiparameteka Block 1,2	0	0	0	0	0	1	0	Yes	Yes	Yes	Yes	No	No	No	No	No	No	No	No
1629	Hatipara Okreng	0	0	0	0	0	0	0	No	Yes	Yes	Yes	No	No	No	No	No	No	No	No
1630	Jumuna Pagala Than	0	0	0	0	0	0	0	No	Yes	Yes	Yes	No	No	No	No	No	No	No	No
1631	Pondit Ghat	0	0	0	0	0	0	0	No	No	Yes	Yes	No	No	No	No	No	No	No	No
1632	Mati Khula	0	0	0	0	0	1	0	No	No	Yes	Yes	No	No	No	No	No	No	No	No
1633	Pub-Gajalipar	0	0	0	0	0	0	0	No	Yes	No	Yes	No	Yes	Yes	No	No	No	No	No
1634	Pochim Gajalipar	0	0	0	0	0	0	0	No	Yes	Yes	Yes	No	Yes	Yes	No	No	No	No	No
1635	Tiladanga Block 1,2	0	0	0	0	0	1	0	Yes	Yes	Yes	No	No	No	No	No	No	No	No	No
1636	Naya Danga	0	0	0	0	0	0	0	Yes	No	Yes	No	No	No	No	No	No	No	No	No
1637	Gangamala	0	0	0	0	0	0	0	Yes	Yes	Yes	No	No	No	No	No	No	No	No	No
1638	Rongkut Mati Khula	0	0	0	0	0	0	0	No	No	No	Yes	No	No	No	No	No	No	No	No
1639	Kartik Gairi Gaon	0	0	0	0	0	0	0	No	Yes	Yes	Yes	No	No	No	No	No	No	No	No
1640	Pan Engti Gaon	0	0	0	0	0	0	0	Yes	Yes	Yes	Yes	No	No	Yes	No	No	No	No	No
1641	Bura Killing	0	0	0	0	0	0	0	Yes	Yes	Yes	Yes	No	No	Yes	No	No	No	No	No
1642	Bilashpuri Gaon	0	0	0	0	0	0	0	Yes	No	Yes	Yes	Yes	Yes	No	No	No	No	No	No
1643	Gudam Gaon	0	0	0	0	0	0	0	No	No	Yes	No	No	No	No	No	No	No	No	No
1644	Karkok Bey Gaon	0	0	0	0	0	0	0	No	No	Yes	No	No	No	No	No	No	No	No	No
1645	Kachupukhuri 1,2	0	0	0	0	0	0	0	No	No	Yes	No	No	Yes	No	No	No	No	No	No
1646	Kachupukhuri Santipur	0	0	0	0	0	0	0	No	No	Yes	No	No	No	No	No	No	No	No	No
1647	Mirido Pathar	0	0	0	0	0	0	0	No	No	Yes	No	No	No	No	No	No	No	No	No

Communication and transport facilities (If amenities available code -Yes is given except for Village Pin Code ,If not available within the village , the distance range code viz; a for < 5 Kms, b for 5-10 Kms and c for 10+ kms of nearest place where facility is available is given).																	Name of Village	Serial Number
Post office(PO)	Sub post office (SPO)	Post & Telegraph office (P&TO)	Village Pin Code	Telephones (Land lines)	Public call office (PCO)	Mobile phone coverage	Internet cafes/ Common service centre (CSC)	Private courier facility	Bus service (Public & Private)	Railway stations	Auto/Modified Autos	Taxis and Vans	Tractors	Cycle-pulled rickshaws(Manual & Machine driven)	Carts driven by animals	Sea /River ferry service		
51	52	53	54	55	56	57	58	59	60	61	62	63	64	65	66	67	2	1
a	a	b		b	b	Yes	b	a	a	c	c	a	Yes	b	c	c	Okreng Pathar	1623
a	a	a		a	a	Yes	a	a	a	c	c	a	Yes	a	a	c	Hatipara Kandali Ronghang	1624
				a	a	c	c	c	Yes		b	b			b	c	Janghar Gaon	1625
		b		b	b	Yes	b	a	Yes	c	c	a	Yes	a	c	c	Meteka Janghar	1626
				a	b	c	c	c	b		b	b			c	c	No.3 Okareng Pathar	1627
				a	b	c	c	c	Yes		Yes	Yes			c	c	Hatiparameteka Block 1,2	1628
a	a	b		b	b	c	b	b	b	c	b	b	b	a	c	a	Hatipara Okreng	1629
a	a	b		b	b	Yes	c	b	b	c	c	b	a	a	a	a	Jumuna Pagala Than	1630
		b		b	b	Yes	c	b	b	c	c	b	a	a	a	a	Pondit Ghat	1631
				a	a	c	c	c	Yes		b	b			c	c	Mati Khula	1632
a	a	a		Yes	a	Yes	a	a	a	c	c	a	a	a	c	c	Pub-Gajalipar	1633
a	a	a		a	a	Yes	a	a	a	c	c	a	a	a	c	c	Pochim Gajalipar	1634
a	a	a		a	a	Yes	a	a	Yes	c	c	a	a	Yes	Yes	c	Tiladanga Block 1,2	1635
				a	a	c	c	c	Yes		b	b			c	c	Naya Danga	1636
a	a	a		a	a	Yes	a	a	Yes	c	c	a	a	a	a	c	Gangamala	1637
b	b	b	782481	b	b	Yes	c	c	b	c	c	c	Yes	Yes	Yes	c	Rongkut Mati Khula	1638
b	b	b		b	b	c	c	c	b	c	c	c	Yes	Yes	Yes	c	Kartik Gairi Gaon	1639
a	a	a		Yes	a	Yes	a	a	a	c	c	Yes	Yes	Yes	a	c	Pan Engti Gaon	1640
a	a	a		a	a	Yes	a	c	a	c	c	a	a	Yes	Yes	c	Bura Killing	1641
a	a	a		Yes	a	Yes	a	a	Yes	c	a	a	a	a	a	c	Bilashpuri Gaon	1642
				a	b	b	c	c	b		b	b			c	c	Gudam Gaon	1643
c	c	c	782441	c	c	Yes	c	a	a	c	a	a	b	b	c	c	Karkok Bey Gaon	1644
		c	782482	Yes	c	Yes	c	b	Yes	c	Yes	c	b	b	c	c	Kachupukhuri 1,2	1645
a	a	a		a	a	Yes	c	c	Yes	c	a	a	c	b	Yes	c	Kachupukhuri Santipur	1646
a	a	c		a	a	Yes	b	b	Yes	c	a	b	b	b	c	c	Mirdo Pathar	1647

Sr.No.	Name of Village	Village connected to highways,village roads, banks & credit societies (If amenities available code -Yes is given, If not available within the village , the distance range code viz; a for < 5 Kms, b for 5-10 Kms and c for 10+ kms of nearest place where facility is available is given).												Availability of misc within the village , 1 kms of nearest place			
		Connected to national highway(NH)	Connected to state highway(SH)	Connected to major district road (MDR)	Connected to others district road	Pucca roads	Kutchcha roads	Water bounded macadam(WBM) roads	Navigable waterway (river/canal)(NW)	Footpaths (FP)	Commercial & Co-operative Banks	ATM	Agricultural Credit Societies	Self-Help Group (SHG)	Public distribution system (PDS) shop	Mandis / Regular market	Weekly Haat
1	2	68	69	70	71	72	73	74	75	76	77	78	79	80	81	82	83
1623	Okreng Pathar	b	b	b	Yes	b	Yes	a	c	Yes	c	b	c	Yes	b	b	b
1624	Hatipara Kandali Ronghang	c	c	c	Yes	a	Yes	c	a	Yes	c	a	c	b	b	b	b
1625	Janghar Gaon	Yes	b	c	Yes	b	Yes	a	a	Yes	b	a	c	b	b	b	b
1626	Meteka Janghar	b	b	Yes	Yes	b	Yes	a	b	Yes	c	b	c	c	c	c	c
1627	No.3 Okareng Pathar	Yes	b	b	a	b	Yes	a	b	Yes	c	b	c	b	c	c	c
1628	Hatiparameteka Block 1,2	Yes	b	Yes	Yes	Yes	Yes	Yes	a	Yes	c	b	c	b	c	c	a
1629	Hatipara Okreng	c	c	a	Yes	a	a	a	a	Yes	c	b	c	b	c	b	b
1630	Jumuna Pagala Than	c	c	c	Yes	b	Yes	a	a	Yes	b	b	b	b	b	b	b
1631	Pondit Ghat	c	c	b	Yes	b	Yes	a	a	Yes	b	b	b	b	a	b	b
1632	Mati Khula	c	c	Yes	Yes	b	Yes	a	a	Yes	b	a	b	b	a	b	b
1633	Pub-Gajalipar	c	c	a	Yes	b	Yes	a	Yes	Yes	b	a	b	b	b	b	b
1634	Pochim Gajalipar	c	c	a	Yes	b	Yes	a	Yes	Yes	b	a	b	b	b	b	b
1635	Tiladanga Block 1,2	c	c	Yes	Yes	a	Yes	Yes	a	Yes	b	a	b	b	b	b	b
1636	Naya Danga	Yes	b	Yes	Yes	b	Yes	a	a	Yes	b	a	b	b	b	b	b
1637	Gangamala	c	c	Yes	Yes	b	Yes	a	Yes	Yes	b	a	b	a	b	b	b
1638	Rongkut Mati Khula	b	c	c	Yes	b	Yes	a	Yes	Yes	b	c	b	a	a	b	b
1639	Kartik Gairi Gaon	b	c	b	Yes	b	Yes	a	Yes	Yes	c	c	c	c	c	c	c
1640	Pan Engti Gaon	c	c	a	Yes	b	Yes	b	a	Yes	c	a	c	a	c	c	c
1641	Bura Killing	c	c	a	Yes	a	Yes	b	a	Yes	b	a	b	Yes	a	a	a
1642	Bilashpuri Gaon	a	b	Yes	Yes	a	Yes	b	c	Yes	a	b	a	a	a	a	a
1643	Gudam Gaon	Yes	b	a	Yes	b	Yes	b	c	Yes	b	b	b	Yes	a	a	b
1644	Karkok Bey Gaon	a	a	a	Yes	b	Yes	a	c	Yes	b	c	b	a	a	b	b
1645	Kachupukhuri 1,2	Yes	Yes	Yes	Yes	b	Yes	c	Yes	Yes	b	c	b	a	b	b	b
1646	Kachupukhuri Santipur	a	a	Yes	Yes	a	Yes	c	Yes	Yes	b	b	b	b	b	b	b
1647	Mirido Pathar	Yes	Yes	Yes	Yes	a	Yes	c	a	Yes	a	c	a	a	a	a	a

ellaneous facilities (If amenities available code -Yes is given, If not available the distance range code viz; a for < 5 Kms, b for 5-10 Kms and c for 10+ e where facility is available is given).

	Agricultural marketing society	Integrated Child Development Scheme (Nutritional Centres)	Anganwadi Centre (Nutritional Centres)	Others (Nutritional Centres)	ASHA (Accredited Social Health Activist)	Community centre with/without TV	Sports Field,	Sports Club / Recreation Centre	Cinema / Video Hall	Public Library	Public Reading Room	Newspaper Supply	Assembly Polling station	Birth & Death Registration Office	Name of Village	Serial Number
84	85	86	87	88	89	90	91	92	93	94	95	96	97	2	1	
c	b	Yes	c	a	c	a	c	b	c	c	b	Yes	b		Okreng Pathar	1623
c	a	Yes	c	a	c	a	a	a	c	c	a	a	c		Hatipara Kandali Ronghang	1624
c	a	Yes	c	a	c	a	a	a	c	c	Yes	b	a		Janghar Gaon	1625
c	b	Yes	c	a	c	b	c	b	c	c	b	b	b		Meteka Janghar	1626
b	b	Yes	c	a	c	b	b	b	c	c	b	b	b		No.3 Okareng Pathar	1627
b	Yes	Yes	c	Yes	Yes	Yes	Yes	Yes	c	Yes	Yes	Yes	b		Hatiparameteka Block 1,2	1628
b	b	Yes	c	a	c	b	b	b	b	b	b	b	b		Hatipara Okreng	1629
b	b	Yes	c	Yes	c	a	b	c	c	c	b	Yes	b		Jumuna Pagala Than	1630
b	b	Yes	b	a	c	a	b	b	c	c	b	Yes	b		Pondit Ghat	1631
b	a	Yes	b	Yes	c	Yes	Yes	a	c	c	Yes	Yes	b		Mati Khula	1632
b	a	a	b	b	c	a	c	a	c	c	a	Yes	c		Pub-Gajalipar	1633
b	a	Yes	c	Yes	c	a	a	a	c	b	a	a	a		Pochim Gajalipar	1634
a	a	Yes	c	Yes	a	Yes	a	a	c	c	a	Yes	a		Tiladanga Block 1,2	1635
a	a	Yes	c	Yes	a	a	Yes	a	c	c	Yes	Yes	a		Naya Danga	1636
c	a	Yes	c	Yes	a	a	a	a	c	c	a	Yes	a		Gangamala	1637
c	c	a	c	b	c	b	b	c	c	c	b	c	c		Rongkut Mati Khula	1638
c	c	a	c	b	c	b	b	c	c	c	b	c	c		Kartik Gairi Gaon	1639
a	a	Yes	c	Yes	a	a	a	a	c	c	a	Yes	a		Pan Engti Gaon	1640
a	a	Yes	c	a	a	a	a	a	c	c	a	a	a		Bura Killing	1641
c	Yes	Yes	c	Yes	a	a	a	a	a	a	a	Yes	a		Bilashpuri Gaon	1642
a	a	Yes	b	a	a	a	a	a	a	a	Yes	b	a		Gudam Gaon	1643
a	Yes	Yes	a	a	b	a	a	c	c	c	a	c	c		Karkok Bey Gaon	1644
Yes	Yes	Yes	c	Yes	c	a	Yes	c	c	c	Yes	Yes	c		Kachupukhuri 1,2	1645
c	a	a	c	a	c	a	a	c	c	c	a	c	b		Kachupukhuri Santipur	1646
b	a	Yes	b	Yes	b	a	Yes	b	b	b	a	Yes	b		Mirdo Pathar	1647

Sr.No.	Name of Village	Availability of electricity (Yes/No)				Land Use								
						Nearest Town		Area under different types of land use decimal place)						
		Power Supply for Domestic Use (ED)	Power Supply for Agricultural Use (EAG)	Power Supply for Commercial Use (EC)	Power Supply for All Uses (EA)	Name	Distance range code i.e. a for < 5 Kms, b for 5-10 Kms and c for 10+ kms .	Forests	Area under Non-agricultural Uses	Barren and Un-cultivable land	Permanent Pastures and Other Grazing Lands	Land Under Miscellaneous Tree Crops etc.	Culturable Waste Land	
98	99	100	101	102	103	104	105	106	107	108	109			
1623	Okreng Pathar	Yes	No	No	No			0	0	0	0	0	0	
1624	Hatipara Kandali Ronghang	Yes	No	No	No			0	0	0	0	0	0	
1625	Janghar Gaon	Yes	No	No	No			0	4	0	0	0	7	
1626	Meteka Janghar	Yes	No	No	No			0	0	0	0	0	0	
1627	No.3 Okareng Pathar	Yes	No	No	No			0	2	0	0	0	7	
1628	Hatiparameteka Block 1,2	Yes	No	No	No			0	2	0	0	0	3	
1629	Hatipara Okreng	Yes	No	No	No			0	2	4	0	0	0	
1630	Jumuna Pagala Than	Yes	No	No	No			0	0	0	0	40	0	
1631	Pondit Ghat	Yes	No	No	No			0	0	0	0	27	0	
1632	Mati Khula	Yes	No	No	No			0	2.5	0	0	0	4.2	
1633	Pub-Gajalipar	Yes	No	No	No			0	0	0	0	40	0	
1634	Pochim Gajalipar	Yes	No	No	No			0	3	2	0	1	0	
1635	Tiladanga Block 1,2	Yes	No	No	No	HOWRAGHAT	a	0	12	0	0	2	1	
1636	Naya Danga	Yes	No	No	No			0	21	0	0	2	1	
1637	Gangamala	Yes	No	No	No	HOWRAGHAT	a	0	21	0	0	2	1	
1638	Rongkut Mati Khula	Yes	No	No	No			0	15	0	15	0	0	
1639	Kartik Gairi Gaon	No	No	No	No			0	15	0	15	0	0	
1640	Pan Engti Gaon	Yes	No	Yes	No	HOWRAGHAT	a	0	24	0	0	2	0	
1641	Bura Killing	Yes	No	No	No	HOWRAGHAT	a	0	9	0	0	2	1	
1642	Bilashpuri Gaon	Yes	No	No	No	BOKOLIA	b	0	6	0	0	0	20	
1643	Gudam Gaon	Yes	No	No	No			0	1	0	0	0	1	
1644	Karkok Bey Gaon	Yes	No	No	No	NAGAON	c	0	0	0	0	6	0	
1645	Kachupukhuri 1,2	Yes	No	No	No	HOWRAGHAT	c	0	11	0	0	0	10	
1646	Kachupukhuri Santipur	Yes	No	No	No			0	20	15	0	0	0	
1647	Mirido Pathar	Yes	No	No	No			0	10	20	0	0	0	

Land Use (in hectares rounded up to one										Area irrigated by source (in hectare).			Name of three most important commodities manufactured			Name of Village	Serial Number
Fallow lands other than current fallows	Current Fallows	Net Area Sown	Total Irrigated Land Area	Total Un-irrigated Land Area	Canals (C)	Wells/Tube-wells(W/TW)	Tanks/Lakes(T/L)	Water Falls(WF)	Others(O)	First	Second	Third					
110	111	112	113	114	115	116	117	118	119	120	121	122	2	1			
0	0	40	0	40	0	0	0	0	0				Okreng Pathar	1623			
0	30	0	0	0	0	0	0	0	0				Hatipara Kandali Ronghang	1624			
0	0	9	0	9	0	0	0	0	0				Janghar Gaon	1625			
0	0	10	0	10	0	0	0	0	0				Meteka Janghar	1626			
0	0	12	0	12	0	0	0	0	0				No.3 Okareng Pathar	1627			
0	0	5	0	5	0	0	0	0	0				Hatiparameteka Block 1,2	1628			
0	0	32	0	32	0	0	0	0	0				Hatipara Okreng	1629			
0	0	0	0	0	0	0	0	0	0				Jumuna Pagala Than	1630			
0	0	0	0	0	0	0	0	0	0				Pondit Ghat	1631			
0	0	13	0	13	0	0	0	0	0				Mati Khula	1632			
0	0	0	0	0	0	0	0	0	0				Pub-Gajalipar	1633			
0	0	47	0	47	0	0	0	0	0				Pochim Gajalipar	1634			
0	0	25	0	25	0	0	0	0	0				Tiladanga Block 1,2	1635			
0	0	38	0	38	0	0	0	0	0				Naya Danga	1636			
0	0	31	0	31	0	0	0	0	0				Gangamala	1637			
0	0	50	0	50	0	0	0	0	0				Rongkut Mati Khula	1638			
0	0	50	0	50	0	0	0	0	0				Kartik Gairi Gaon	1639			
0	0	30	0	30	0	0	0	0	0				Pan Engti Gaon	1640			
0	0	15	0	15	0	0	0	0	0				Bura Killing	1641			
0	0	26	0	26	0	0	0	0	0				Bilashpuri Gaon	1642			
0	0	1	0	1	0	0	0	0	0				Gudam Gaon	1643			
0	0	0	0	0	0	0	0	0	0				Karkok Bey Gaon	1644			
0	0	40	0	40	0	0	0	0	0				Kachupukhuri 1,2	1645			
0	0	35	0	35	0	0	0	0	0				Kachupukhuri Santipur	1646			
0	0	35	0	35	0	0	0	0	0				Mirdo Pathar	1647			

Sr.No.	Name of Village	Location code no.	Total area of the village (in hectares rounded up to one decimal place)	Total population (2011 census)	Number of households (2011 census)	Number of educational amenities available. (in the village , the distance range code viz; a for 0-5 Kms and c for 10+ kms of nearest place where available is given).									
						Pre-Primary school (PP)	Primary school (P)	Middle school (M)	Secondary School (S)	Senior Secondary school (SS)	Degree college of arts science & commerce (ASC)	Engineering college(EC)	Medical college (MC)	Management institute (MI)	
1	2	3	4	5	6	7	8	9	10	11	12	13	14	15	
1648	Bomrui	296919	38	538	84	b	1	2	b	b	c	c	c	c	
1649	Pachim Kachamari	296920	60	211	32	a	1	a	a	a	c	c	c	c	
1650	Pub Kachamari	296921	26	223	35	a	1	a	a	a	c	c	c	c	
1651	Raj Pur	296922	50	448	64	c	1	a	c	c	c	c	c	c	
1652	Hatipara	296923	106	1080	187	a	1	b	b	b	c	c	c	c	
1653	Basalong Tokbi	296924	28	321	57	a	2	a	b	b	b	c	c	c	
1654	Long Chap Engleng	296925	15	333	59	c	1	a	c	c	c	c	c	c	
1655	Bor-Bari	296926	29.2	392	73	1	1	a	c	b	c	c	c	c	
1656	Bharajan	296927	25	196	34	b	2	b	c	c	c	c	c	c	
1657	No.1 Beloguri	296928	23	967	157	1	1	1	c	c	c	c	c	c	
1658	No.2 Beloguri	296929	24	975	192	1	1	1	c	c	c	c	c	c	
1659	Ampukhuri No.2	296930	91	481	93	1	1	a	c	b	c	c	c	c	
1660	Samarali	296931	10	0	0										
1661	Doutpur	296932	34	562	95	1	1	1	c	c	c	c	c	c	
1662	Sarmen Kro	296933	40	266	55	1	1	1		c	c	c	c	c	
1663	Ampukhuri	296934	80	308	54	a	1	a	c	c	c	c	c	c	
1664	Samuguri Kachamari No.1	296935	53	461	92	a	1	a	c	b	c	c	c	c	
1665	Samuguri Kachamari No.2	296936	28	421	87	c	1	a	b	b	c	c	c	c	
1666	Rajapathar Hati	296937	10	897	183	b	1	b	b	c	c	c	c	c	
1667	Lagar Maazur Mari	296938	133	165	27	b	1	a	b	b	c	c	c	c	
1668	Molesh Bosti	296939	30	794	159	a	1	a	b	b	c	c	c	c	
1669	Molesh Gaur Gaon	296940	80	472	88	1	2	a	b	b	c	c	c	c	
1670	Naya Danga Chohon Bosti	296941	15	171	35	1	1	a	a	b	c	c	c	c	
1671	Manik Teron	296942	31	520	100	2	2	1	b	b	c	c	c	c	
1672	Saret Teron	296943	24	820	127	1	1	a	b	b	c	c	c	c	

(If not available within for < 5 Kms, b for 5-10 ere facility is					Number of Medical Amenities available. (If not available within the village , the distance range code viz; a for < 5 Kms, b for 5-10 Kms and c for 10+ kms of nearest place where facility is available is given).										Name of Village	Serial Number	
16	17	18	19	20	21	22	23	24	25	26	27	28	29	30	31		
Polytechnic (Pt)	Vocational training school /ITI	Non-formal training centre (NFTC)	Special school for disabled (SSD)	Others (specify)	Community health centre (CHC)	Primary health centre (PHC)	Primary health sub centre (PHS)	Maternity and child welfare centre (MCW)	T.B. clinic (TBC)	Hospital-allopathic (HA)	Hospital-alternative medicine (HO)	Dispensary (D)	Veterinary hospital (VH)	Mobile health clinic (MHC)	Family welfare centre (FWC)		
c	c	c	c		b	b	b	c	c	c	b	b	c	c	c		Bomrui 1648
c	c	c	c		b												Pachim Kachamari 1649
c	c	c	c	c	c	c	c	c	c	c	c	c	c	c	c		Pub Kachamari 1650
c	c	c	c	c	c	b	b	c	c	b	c	c	c	c	c		Raj Pur 1651
c	c	c	c		b	b	b	c	c	c	b	b	b	b	c		Hatipara 1652
c	c	c	c		b	b	b	c	c	b	b	b	b	b	c		Basalong Tokbi 1653
c	c	c	c	c	c	a	a	c	c	a	c	c	c	c	c		Long Chap Englung 1654
					b												Bor-Bari 1655
c	c	c	c		c	b	b	c	c	c	c	c	c	c	c		Bharajan 1656
c	c	c	c	c	b												No.1 Beloguri 1657
c	c	c	c		c	c	c	c	c	c	c	c	b	c	c		No.2 Beloguri 1658
					b												Ampukhuri No.2 1659
																	Samarali 1660
c	c	c	c		a	a	b	c	c	a	a	b	b	c	c		Doutpur 1661
	c	c	c		c	c	c	c	c	c	c	c	c	b	c		Sarmen Kro 1662
c	c	c	c	c	c	b	b	c	c	b	c	c	c	c	c		Ampukhuri 1663
c	c				b												Samuguri Kachamari No.1 1664
c	c	c	c	c	b	b	b	c	c	b	c	c	b	c	c		Samuguri Kachamari No.2 1665
c	c	c	c	c	c	b	b	c	b	b	b	b	b	b	c		Rajapathar Hati 1666
c	c				b												Lagar Maazur Mari 1667
c	c				c	c	l	c	c	c	c	c	c	c	c		Molesh Bosti 1668
c					c	c	c	c	c	c	c	c	c	c	c		Molesh Gaur Gaon 1669
c	c	c	c	c	b	b	b	c	c	c	c	c	c	c	c		Naya Danga Chohon Bosti 1670
c	c	c	c		b	b	a	c	c	b	b	a	a	b	c		Manik Teron 1671
					b												Saret Teron 1672

Sr.No.	Name of Village	Number of Non-Government Medical Amenities available.							Availability of drinking water - Yes / No							Availability of toilet & others Yes / No				
		Charitable non Govt. hospital/Nursing home.	Medical practitioner with MBBS Degree	Medical practitioner with other degree	Medical practitioner with no degree	Traditional practitioner and faith healer.	Medicine Shop	Others	Tap water (Treated/Untreated)	Well water (Covered / Uncovered well)	Hand Pump	Tube wells / Bore well	Spring	River / Canal	Tank / Pond / Lake	Others	Community toilet including bath.	Community toilet excluding bath.	Rural sanitary mart or sanitary hardware outlet available near the village.	Community bio- gas or recycle of waste for productive use.
1	2	32	33	34	35	36	37	38	39	40	41	42	43	44	45	46	47	48	49	50
1648	Bomrui	0	0	0	0	0	0	0	No	No	Yes	Yes	No	No	No	No	No	No	No	No
1649	Pachim Kachamari	0	0	0	0	0	0	0	No	No	Yes	No	No	Yes	Yes	Yes	No	No	No	No
1650	Pub Kachamari	0	0	0	0	0	0	0	No	No	Yes	Yes	No	Yes	Yes	No	No	No	No	No
1651	Raj Pur	0	0	0	0	0	0	0	No	Yes	Yes	Yes	Yes	Yes	No	No	No	No	No	No
1652	Hatipara	0	0	0	0	0	1	0	No	Yes	Yes	Yes	No	No	No	No	No	No	No	No
1653	Basalong Tokbi	0	0	0	0	0	0	0	No	Yes	Yes	No	No	Yes	No	No	No	No	No	No
1654	Long Chap Engleng	0	0	0	0	0	0	0	No	Yes	No	No	Yes	No	No	No	No	No	No	No
1655	Bor-Bari	0	0	0	0	0	0	0	No	No	Yes	Yes	No	Yes	Yes	Yes	No	No	No	No
1656	Bharajan	0	0	0	0	0	0	0	No	No	Yes	No	Yes	No	No	No	No	No	No	No
1657	No.1 Beloguri	0	0	0	0	0	1	0	No	Yes	Yes	Yes	Yes	Yes	Yes	No	No	No	No	No
1658	No.2 Beloguri	0	0	0	0	0	1	0	No	No	Yes	Yes	Yes	Yes	Yes	No	No	No	No	No
1659	Ampukhuri No.2	0	0	0	0	0	0	0	No	No	Yes	Yes	No	No	No	No	No	No	No	No
1660	Samarali																			
1661	Doutpur	0	0	0	0	0	0	0	No	No	Yes	Yes	Yes	Yes	Yes	Yes	No	No	No	No
1662	Sarmen Kro	0	0	0	0	0	0	0	Yes	No	Yes	No	Yes	Yes	Yes	Yes	No	No	No	No
1663	Ampukhuri	0	0	0	0	0	0	0	No	Yes	Yes	No	No	Yes	No	No	No	No	No	No
1664	Samuguri Kachamari No.1	0	0	0	0	0	0	0	Yes	No	Yes	Yes	No	No	No	No	No	No	No	No
1665	Samuguri Kachamari No.2	0	0	0	0	0	0	0	Yes	Yes	Yes	Yes	No	Yes	No	No	No	No	No	No
1666	Rajapathar Hati	0	0	0	0	0	0	0	No	Yes	Yes	Yes	Yes	No	No	No	No	No	No	No
1667	Lagar Maazur Mari	0	0	0	0	0	0	0	No	No	Yes	Yes	No	No	No	No	No	No	No	No
1668	Molesh Bosti	0	0	0	0	0	0	0	Yes	No	No	Yes	No	No	No	No	No	No	No	No
1669	Molesh Gaur Gaon	0	0	0	0	0	0	0	No	Yes	Yes	Yes	No	No	No	No	No	No	No	No
1670	Naya Danga Chohon Bosti	0	0	0	0	0	0	0	No	Yes	Yes	Yes	Yes	No	No	No	No	No	No	No
1671	Manik Teron	0	0	0	0	0	0	0	No	No	Yes	Yes	No	No	No	No	No	No	No	No
1672	Saret Teron	0	0	0	0	0	0	0	No	No	Yes	Yes	No	No	No	No	No	No	No	No

Communication and transport facilities (If amenities available code -Yes is given except for Village Pin Code ,If not available within the village , the distance range code viz; a for < 5 Kms, b for 5-10 Kms and c for 10+ kms of nearest place where facility is available is given).																	Name of Village	Serial Number	
Post office(PO)	Sub post office (SPO)	Post & Telegraph office (P&TO)	Village Pin Code	Telephones (Land lines)	Public call office (PCO)	Mobile phone coverage	Internet cafes/ Common service centre (CSC)	Private courier facility	Bus service (Public & Private)	Railway stations	Auto/Modified Autos	Taxis and Vans	Tractors	Cycle-pulled rickshaws(Manual & Machine driven)	Carts driven by animals	Sea /River ferry service			
51	52	53	54	55	56	57	58	59	60	61	62	63	64	65	66	67	2	1	
b	b	c		b	b	b	c	c	b	c	b	b	b	b	c	c		Bomrui	1648
a	b	c		c	a	Yes	c	b	Yes	c	c	c	a	Yes	Yes	c		Pachim Kachamari	1649
a	b	c		c	a	Yes	c	b	Yes	c	c	c	a	Yes	Yes	c		Pub Kachamari	1650
a	a	c	782441	c	c	a	c	c	c	c	c	c	c	c	c	c		Raj Pur	1651
a	a	c		b	b	Yes	c	b	b	c	Yes	b	b	b	b	a		Hatipara	1652
b	b	b		b	b	a	c	a	a	c	b	b	b	b	a	c		Basalong Tokbi	1653
a	a	c	782441	c	c	b	c	c	c	c	c	c	c	c	c	c		Long Chap Engleng	1654
				a	c	b	c	c	b	Yes	b	b			c	c		Bor-Bari	1655
b	a	c		c	c	Yes	c	c	Yes	c	c	c	c	c	c	c		Bharajan	1656
b	c	c	782441	c	c	Yes	c	b	Yes	c	c	c	c	Yes	Yes	c		No.1 Beloguri	1657
b	c	c		c	c	Yes	c	b	Yes	c	c	c	c	Yes	Yes	c		No.2 Beloguri	1658
				a	c	b	c	c	b		b	b			c	c		Ampukhuri No.2	1659
																		Samarali	1660
b	c	c		c	c	Yes	c	b	a	c	c	c	c	Yes	Yes	c		Doutpur	1661
b	c	c		c	c	Yes	c	b	a	c	c	c	c	Yes	Yes	c		Sarmen Kro	1662
a	a	c		c	c	Yes	c	c	c	c	c	c	c	c	c	c		Ampukhuri	1663
				a	b	b	c	c	b		b	b			b	c		Samuguri Kachamari No.1	1664
b	b	c	782441	b	b	Yes	c	c	c	c	b	b	b	b	b	c		Samuguri Kachamari No.2	1665
b	a	c	782441	b	b	b	b	b	b	c	b	b	b	b	b	c		Rajapathar Hati	1666
				a	b	b	c	c	Yes		b	b			b	c		Lagar Maazur Mari	1667
c	c	c		c	b	b	c	c	c	c	b	b	b	Yes	b	c		Molesh Bosti	1668
c	a	c		a	b	b	c	c	c	c	b	b	b	Yes	b	a		Molesh Gaur Gaon	1669
b	a	b		b	b	Yes	c	b	b	c	b	b	b	c	b	b		Naya Danga Chohon Bosti	1670
a	a	c		c	c	Yes	c	b	Yes	c	b	b	b	b	b	c		Manik Teron	1671
				a	c	b	c	c	Yes		b	b			b	c		Saret Teron	1672

Sr.No.	Name of Village	Village connected to highways,village roads, banks & credit societies (If amenities available code -Yes is given, If not available within the village , the distance range code viz; a for < 5 Kms, b for 5-10 Kms and c for 10+ kms of nearest place where facility is available is given).												Availability of misc within the village , 1 kms of nearest place						
		Connected to national highway(NH)	Connected to state highway(SH)	Connected to major district road (MDR)	Connected to others district road	Pucca roads	Kutchcha roads	Water bounded macadam(WBM) roads	Navigable waterway (river/canal)(NW)	Footpaths (FP)	Commercial & Co-operative Banks	ATM	Agricultural Credit Societies	Self-Help Group (SHG)	Public distribution system (PDS) shop	Mandis / Regular market	Weekly Haat			
1	2	68	69	70	71	72	73	74	75	76	77	78	79	80	81	82	83			
1648	Bomrui	b	b	b	Yes	a	Yes	b	a	Yes	a	c	a	a	a	a	a			
1649	Pachim Kachamari	c	c	Yes	Yes	b	Yes	c	c	Yes	a	c	a	a	a	a	a			
1650	Pub Kachamari	c	c	Yes	Yes	b	Yes	c	c	Yes	a	c	a	a	a	a	a			
1651	Raj Pur	c	c	c	Yes	b	Yes	c	c	Yes	b	c	b	b	b	b	b			
1652	Hatipara	c	c	b	Yes	a	Yes	Yes	a	Yes	b	c	b	b	b	b	b			
1653	Basalong Tokbi	a	c	a	Yes	a	Yes	a	a	Yes	b	c	b	b	b	b	b			
1654	Long Chap Engleng	c	c	c	Yes	a	Yes	c	a	Yes	c	c	c	c	c	b	b			
1655	Bor-Bari	Yes	b	c	Yes	b	Yes	c	a	Yes	c	c	c	c	c	b	b			
1656	Bharajan	c	c	b	Yes	a	Yes	c	c	Yes	c	c	c	c	b	b	b			
1657	No.1 Beloguri	c	c	c	Yes	a	Yes	c	c	Yes	c	c	c	c	c	c	c			
1658	No.2 Beloguri	c	c	c	Yes	a	Yes	c	c	Yes	c	c	c	c	c	c	c			
1659	Ampukhuri No.2	Yes	b	c	Yes	b	Yes	b	c	Yes	c	c	c	c	a	a	a			
1660	Samarali																			
1661	Doutpur	c	c	c	Yes	a	Yes	b	c	Yes	c	c	c	a	b	b	a			
1662	Sarmen Kro	c	c	c	Yes	a	Yes	b	c	Yes	c	c	c	a	a	a	a			
1663	Ampukhuri	c	c	a	Yes	b	Yes	c	a	Yes	c	c	c	a	c	c	a			
1664	Samuguri Kachamari No.1	Yes	b	b	Yes	b	Yes	c	Yes	Yes	c	c	c	a	c	a	a			
1665	Samuguri Kachamari No.2	b	b	b	Yes	b	Yes	b	c	Yes	c	c	c	a	b	b	b			
1666	Rajapathar Hati	b	b	b	Yes	b	Yes	c	c	Yes	c	b	c	a	c	c	c			
1667	Lagar Maazur Mari	Yes	b	b	Yes	b	Yes	c	c	Yes	c	b	c	a	c	c	c			
1668	Molesh Bosti	b	b	b	Yes	b	Yes	c	c	Yes	b	c	b	a	b	b	b			
1669	Molesh Gaur Gaon	b	a	c	Yes	b	Yes	c	c	Yes	b	c	b	a	b	b	b			
1670	Naya Danga Chohon Bosti	a	c	c	Yes	b	Yes	c	c	Yes	c	c	c	a	c	c	c			
1671	Manik Teron	b	b	a	Yes	a	Yes	b	Yes	Yes	c	c	c	c	c	c	c			
1672	Saret Teron	Yes	b	Yes	Yes	b	Yes	b	Yes	Yes	c	c	c	c	c	c	c			

ellaneous facilities (If amenities available code -Yes is given, If not available the distance range code viz; a for < 5 Kms, b for 5-10 Kms and c for 10+ e where facility is available is given).

84	85	86	87	88	89	90	91	92	93	94	95	96	97	Name of Village	Serial Number
a	a	Yes	b	Yes	b	b	b	b	b	b	b	Yes	b	Bomrui	1648
c	a	Yes	c	a	c	a	a	c	c	c	a	c	a	Pachim Kachamari	1649
c	a	Yes	c	a	c	a	a	c	c	c	a	c	a	Pub Kachamari	1650
c	a	c	c	a	c	a	c	c	c	c	c	c	c	Raj Pur	1651
b	a	Yes	c	Yes	b	Yes	b	b	b	b	b	Yes	c	Hatipara	1652
b	a	Yes	a	b	b	b	b	b	b	b	a	c	b	Basalong Tokbi	1653
c	a	Yes	c	a	c	c	c	c	c	c	c	c	c	Long Chap Engleng	1654
b	Yes	Yes	c	a	c	c	c	c	c	c	Yes	c	c	Bor-Bari	1655
b	a	Yes	c	a	c	c	c	c	c	c	c	c	c	Bharajan	1656
b	Yes	Yes	c	Yes	c	Yes	c	c	c	c	c	Yes	a	No.1 Beloguri	1657
b	Yes	Yes	c	Yes	c	Yes	c	c	c	c	c	Yes	a	No.2 Beloguri	1658
b	Yes	Yes	c	Yes	c	c	Yes	c	c	c	Yes	c	c	Ampukhuri No.2	1659
														Samarali	1660
b	Yes	Yes	c	Yes	c	c	c	c	c	c	b	Yes	b	Doutpur	1661
b	Yes	Yes	c	a	c	c	c	c	c	c	b	Yes	b	Sarmen Kro	1662
c	c	a	c	a	c	c	c	c	c	c	c	c	c	Ampukhuri	1663
c	a	Yes	c	Yes	c	b	c	c	c	c	Yes	b	b	Samuguri Kachamari No.1	1664
c	a	a	c	a	b	a	c	c	c	c	b	c	c	Samuguri Kachamari No.2	1665
b	b	a	c	Yes	b	Yes	b	b	c	c	b	Yes	b	Rajapathar Hati	1666
b	b	Yes	c	a	c	a	b	b	c	c	Yes	c	b	Lagar Maazur Mari	1667
c	c	Yes	c	Yes	c	Yes	c	c	c	c	b	Yes	b	Molesh Bosti	1668
c	Yes	Yes	c	Yes	c	a	a	c	c	c	b	c	c	Molesh Gaur Gaon	1669
c	Yes	Yes	b	b	b	a	a	c	c	c	b	c	c	Naya Danga Chohon Bosti	1670
a	Yes	Yes	b	Yes	b	b	b	b	b	b	b	c	b	Manik Teron	1671
a	Yes	Yes	b	Yes	b	Yes	Yes	b	b	b	Yes	Yes	c	Saret Teron	1672

Sr.No.	Name of Village	Availability of electricity (Yes/No)				Land Use								
						Nearest Town		Area under different types of land use decimal place)						
		Power Supply for Domestic Use (ED)	Power Supply for Agricultural Use (EAG)	Power Supply for Commercial Use (EC)	Power Supply for All Uses (EA)	Name	Distance range code i.e. a for < 5 Kms, b for 5-10 Kms and c for 10+ kms .	Forests	Area under Non-agricultural Uses	Barren and Un-cultivable land	Permanent Pastures and Other Grazing Lands	Land Under Miscellaneous Tree Crops etc.	Culturable Waste Land	
98	99	100	101	102	103	104	105	106	107	108	109			
1648	Bomrui	No	No	No	No	BAKALIA	b	0	7	5	2	3	9	
1649	Pachim Kachamari	Yes	No	No	No	HOWRAGHAT	c	0	8	0	5	0	0	
1650	Pub Kachamari	Yes	No	No	No	HOWRAGHAT	c	0	8	0	0	2	1	
1651	Raj Pur	Yes	No	No	No	JOKHOLABANDH A	c	0	0	0	0	50	0	
1652	Hatipara	Yes	No	No	No	HOWRAGHAT	c	0	10	0	20	30	0	
1653	Basalong Tokbi	No	No	No	No	HOWRAGHAT	c	0	8	0	2	2	1	
1654	Long Chap Engleng	No	No	No	No	JOKHOLABANDH A	c	0	0	0	0	15	0	
1655	Bor-Bari	Yes	No	No	No			0	6.2	0	0	0	6	
1656	Bharajan	Yes	No	Yes	Yes	HOWRAGHAT	c	0	12	0	3	2	0	
1657	No.1 Beloguri	Yes	No	No	No	HOWRAGHAT	c	0	0	0	0	23	0	
1658	No.2 Beloguri	Yes	No	No	Yes	HOWRAGHAT	c	0	3	3	2	0	0	
1659	Ampukhuri No.2	Yes	No	No	No			0	15	0	0	0	25	
1660	Samarali					DOKMOKA	c	1	0.5	0	2.5	0	0	
1661	Doutpur	Yes	No	No	Yes	HOWRAGHAT	c	0	12	0	0	12	8	
1662	Sarmen Kro	Yes	No	No	Yes	HOWRAGHAT	c	0	2	1	3	2	0	
1663	Ampukhuri	Yes	No	No	No	JAKHALABANDH A	c	0	30	0	0	20	0	
1664	Samuguri Kachamari No.1	Yes	No	No	No			0	2	0	0	0	9	
1665	Samuguri Kachamari No.2	Yes	No	No	No	JOKHOLABANDH A	c	0	0	0	0	28	0	
1666	Rajapathar Hati	No	No	No	No	DOKMOKA	c	0	0	0	0	10	0	
1667	Lagar Maazur Mari	Yes	No	No	No			0	9	0	0	0	25	
1668	Molesh Bosti	Yes	No	No	No	HOWRAGHAT	c	0	10	0	0	10	2	
1669	Molesh Gaur Gaon	No	No	No	Yes	HOWRAGHAT	c	0	20	0	0	20	10	
1670	Naya Danga Chohon Bosti	Yes	No	No	No	HOWRAGHAT	c	0	5	2	1	2	0	
1671	Manik Teron	Yes	No	Yes	No	HOWRAGHAT	c	0	8	0	5	2	0	
1672	Saret Teron	Yes	No	No	No			0	4	0	0	0	4	

Land Use (in hectares rounded up to one										Name of three most important commodities manufactured			Name of Village	Serial Number
Area irrigated by source (in hectare).										First	Second	Third		
Fallow lands other than current fallows	Current Fallows	Net Area Sown	Total Irrigated Land Area	Total Un-irrigated Land Area	Canals (C)	Wells/Tube-wells(W/TW)	Tanks/Lakes(T/L)	Water Falls(WF)	Others(O)					
110	111	112	113	114	115	116	117	118	119	120	121	122	2	1
0	12	0	0	0	0	0	0	0	0				Bomrui	1648
0	0	47	0	47	0	0	0	0	0				Pachim Kachamari	1649
0	0	15	0	15	0	0	0	0	0				Pub Kachamari	1650
0	0	0	0	0	0	0	0	0	0				Raj Pur	1651
0	0	46	0	46	0	0	0	0	0				Hatipara	1652
0	15	0	0	0	0	0	0	0	0				Basalong Tokbi	1653
0	0	0	0	0	0	0	0	0	0				Long Chap Engleng	1654
0	0	17	0	17	0	0	0	0	0				Bor-Bari	1655
0	0	8	0	8	0	0	0	0	0				Bharajan	1656
0	0	0	0	0	0	0	0	0	0				No.1 Beloguri	1657
0	8	8	0	8	0	0	0	0	0				No.2 Beloguri	1658
0	0	51	0	51	0	0	0	0	0				Ampukhuri No.2	1659
0	0	6	0	6	0	0	0	0	0				Samarali	1660
0	2	0	0	0	0	0	0	0	0				Doutpur	1661
0	0	32	0	32	0	0	0	0	0				Sarmen Kro	1662
15	0	15	0	15	0	0	0	0	0				Ampukhuri	1663
0	0	42	0	42	0	0	0	0	0				Samuguri Kachamari No.1	1664
0	0	0	0	0	0	0	0	0	0				Samuguri Kachamari No.2	1665
0	0	0	0	0	0	0	0	0	0				Rajapathar Hati	1666
0	0	99	0	99	0	0	0	0	0				Lagar Maazur Mari	1667
2	2	4	0	4	0	0	0	0	0				Molesh Bosti	1668
10	10	10	0	10	0	0	0	0	0				Molesh Gaur Gaon	1669
3	2	0	0	0	0	0	0	0	0				Naya Danga Chohon Bosti	1670
0	0	16	0	16	0	0	0	0	0				Manik Teron	1671
0	0	16	0	16	0	0	0	0	0				Saret Teron	1672

Sr.No.	Name of Village	Location code no.	Total area of the village (in hectares rounded up to one decimal place)	Total population (2011 census)	Number of households (2011 census)	Number of educational amenities available. (in the village , the distance range code viz; a for 0-5 Kms and c for 10+ kms of nearest place where available is given).									
						Pre-Primary school (PP)	Primary school (P)	Middle school (M)	Secondary School (S)	Senior Secondary school (SS)	Degree college of arts science & commerce (ASC)	Engineering college(EC)	Medical college (MC)	Management institute (MI)	
1	2	3	4	5	6	7	8	9	10	11	12	13	14	15	
1673	Bagaram Ronghang	296944	50	95	15	b	b	b	b	b	c	c	c	c	
1674	Kramsa Kakijon	296945	30	101	17	1	2	a	b	b	c	c	c	c	
1675	Bura Tisso (Long Sekjan)	296946	25	168	24	a	1	a	b	b	c	c	c	c	
1676	Sarthe Kro (Sam Pathar)	296947	30	169	29	a	a	a	b	b	c	c	c	c	
1677	Sam Pathar	296948	15	566	67	a	1	1	b	b	c	c	c	c	
1678	Raja Pathar Tin- Ali Nepali Das	296949	70	188	41	1	a	a	a	c	c	c	c	c	
1679	Temikhula	296950	35	464	83	a	1	a	b	b	c	c	c	c	
1680	Tin-Ali Lalung	296951	145	289	60	1	1	2	a	a	c	c	c	c	
1681	Rajapathar Tin-Ali	296952	27	251	56	1	1	2	a	a	c	c	c	c	
1682	Rajapathar Tin-Ali (Silputa)	296953	38	241	48	a	2	a	b	b	c	c	c	c	
1683	Lon Sekjan Block 1,2	296954	25	911	144	1	1	a	a	b	b	c	c	c	
1684	Kabir Dharam	296955	48	529	97	a	1	b	b	b	c	c	c	c	
1685	No.2 Raja Pathar Silputa 1,2	296956	38	201	38	1	1	a	c	b	c	c	c	c	
1686	Pub- Silputa	296957	48	640	120	b	2	1	b	b	b	c	c	c	
1687	Uttor Phongloket	296958	158	537	87	a	2	a	c	c	c	c	c	c	
1688	Katon Teron	296959	49	88	15	b	a	a	b	b	c	c	c	c	
1689	Namtong Lalung	296960	30	231	30	1	1	a	c	b	c	c	c	c	
1690	Sarthe Ronghong Sochen Pathar	296961	30	212	37		a	a	b	b	c	c	c	c	
1691	Sador Kro	296962	28	580	93	1	1	a	b	b	c	c	c	c	
1692	Sadar Bey Sampathar	296963	10	0	0										
1693	Palam Phongcho	296964	34	248	39	a	a	a	c	c	c	c	c	c	
1694	Tharwe Hanse	296965	28	167	23	a	a	a	c	c	c	c	c	c	
1695	Lindakteron	296966	80	247	39	a	1	a	b	b	c	c	c	c	
1696	Miji Gaon	296967	110	53	18	a	1	a	a	c	c	c	c	c	
1697	Kania Rongphar	296968	20	65	11	a	a	a	c	c	c	c	c	c	

(If not available within for < 5 Kms, b for 5-10 ere facility is					Number of Medical Amenities available. (If not available within the village , the distance range code viz; a for < 5 Kms, b for 5-10 Kms and c for 10+ kms of nearest place where facility is available is given).										Name of Village	Serial Number	
Polytechnic (Pt)	Vocational training school /ITI	Non-formal training centre (NFTC)	Special school for disabled (SSD)	Others (specify)	Community health centre (CHC)	Primary health centre (PHC)	Primary health sub centre (PHS)	Maternity and child welfare centre (MCW)	T.B. clinic (TBC)	Hospital-allopathic (HA)	Hospital-alternative medicine (HO)	Dispensary (D)	Veterinary hospital (VH)	Mobile health clinic (MHC)			Family welfare centre (FWC)
16	17	18	19	20	21	22	23	24	25	26	27	28	29	30	31	2	1
c	c	c	c	c	c	c	b	c	c	c	c	b	b	c	c	Bagaram Ronghang	1673
c	c	c	c		b	b	a	c	c	b	b	a	b	b	c	Kramsa Kakiyon	1674
c	c				b											Bura Tisso (Long Sekjan)	1675
c	c	c	c		b	b	a	c	c	b	b	b	b	c	c	Sarthe Kro (Sam Pathar)	1676
c	c	c	c		b	b	a	c	c	b	b	a	a	c	c	Sam Pathar	1677
c	c	c	c	c	c	a	a	c	c	a	a	a	a	a	c	Raja Pathar Tin- Ali Nepali Das	1678
c	c	c	c		c	b	1	c	c	c	c		c	c	c	Temikhula	1679
c	c	c	c	c	a	a		c	c	a	a	a	a	a	c	Tin-Ali Lalung	1680
c	c	c	c	c	a	a	a	c	c	a	a	a	a	a	c	Rajapathar Tin-Ali	1681
c	c	c	c	c	b	b	b	c	c	b	b	b	b	b	c	Rajapathar Tin-Ali (Silputa)	1682
c	c	c	c	c	c	1	1	c	c	c	c	c	c	c	c	Lon Sekjan Block 1,2	1683
c	c	c	c	c	b	b	b	c	c	b	b	b	b	b	c	Kabir Dharam	1684
					b											No.2 Raja Pathar Silputa 1,2	1685
c	c	c	c	c	b	b	b	c	c	b	b	b	b	b	c	Pub- Silputa	1686
c	c	c	c	c	c	c	a	c	c	c	c	b	b	c	c	Uttor Phongloket	1687
c	c	c	c		b	b	b	c	c	b	b	b	b	c	c	Katon Teron	1688
					b											Namtong Lalung	1689
c	c	c	c		b	b	a	c	c	b	b	a	a	b	c	Sarthe Ronghong Sochen Pathar	1690
					b											Sador Kro	1691
																Sadar Bey Sampathar	1692
c	c	c	c		c	c	a	c	c	c	c	b	c	c	c	Palam Phongcho	1693
c	c	c	c	c	c	c	a	c	c	c	c	b	b	c	c	Tharwe Hanse	1694
c	c				b											Lindakteron	1695
c	c	c	c	c	a	b	a	c	c	c	c	c	c	c	c	Miji Gaon	1696
c	c				b											Kania Rongphar	1697

Sr.No.	Name of Village	Number of Non-Government Medical Amenities available.							Availability of drinking water - Yes / No							Availability of toilet & others Yes / No				
		Charitable non Govt. hospital/Nursing home.	Medical practitioner with MBBS Degree	Medical practitioner with other degree	Medical practitioner with no degree	Traditional practitioner and faith healer.	Medicine Shop	Others	Tap water (Treated/Untreated)	Well water (Covered / Uncovered well)	Hand Pump	Tube wells / Bore well	Spring	River / Canal	Tank / Pond / Lake	Others	Community toilet including bath.	Community toilet excluding bath.	Rural sanitary mart or sanitary hardware outlet available near the village.	Community bio-gas or recycle of waste for productive use.
1	2	32	33	34	35	36	37	38	39	40	41	42	43	44	45	46	47	48	49	50
1673	Bagaram Ronghang	0	0	0	0	0	0	0	No	No	Yes	Yes	Yes	No	Yes	Yes	No	No	No	No
1674	Kramsa Kakijon	0	0	0	0	0	0	0	Yes	No	Yes	No	No	No	No	No	No	No	No	No
1675	Bura Tisso (Long Sekjan)	0	0	0	0	0	0	0	No	No	Yes	No	No	No	No	No	No	No	No	No
1676	Sarthe Kro (Sam Pathar)	0	0	0	0	0	0	0	No	Yes	Yes	No	No	No	No	No	No	No	No	No
1677	Sam Pathar	0	0	0	0	0	0	0	No	Yes	Yes	No	No	No	No	No	No	No	No	No
1678	Raja Pathar Tin- Ali Nepali Das	0	0	0	0	0	0	0	No	No	No	Yes	No	No	No	No	No	No	No	No
1679	Temikhula	0	0	0	0	0	0	0	No	Yes	Yes	Yes	No	Yes	Yes	No	No	No	No	No
1680	Tin-Ali Lalung	0	0	0	0	0	0	0	No	No	Yes	No	Yes	No	Yes	No	No	No	No	No
1681	Rajapathar Tin-Ali	0	0	0	0	0	0	0	No	No	Yes	No	Yes	No	Yes	No	No	No	No	No
1682	Rajapathar Tin-Ali (Silputa)	0	0	0	0	0	0	0	Yes	No	Yes	Yes	Yes	No	No	No	No	Yes	No	No
1683	Lon Sekjan Block 1,2	0	0	0	0	0	1	0	No	Yes	Yes	Yes	No	Yes	Yes	Yes	No	No	No	No
1684	Kabir Dharam	0	0	0	0	0	0	0	No	Yes	Yes	Yes	Yes	No	No	No	No	No	No	No
1685	No.2 Raja Pathar Silputa 1,2	0	0	0	0	0	0	0	No	Yes	Yes	No	Yes	No	No	No	No	No	No	No
1686	Pub- Silputa	0	0	0	0	0	0	0	No	Yes	Yes	Yes	No	Yes	No	No	No	No	No	No
1687	Uttor Phongloket	0	0	0	0	0	0	0	No	Yes	No	No	No	No	No	No	No	No	No	No
1688	Katon Teron	0	0	0	0	0	0	0	No	No	Yes	No	Yes	No	No	No	No	No	No	No
1689	Namtong Lalung	0	0	0	0	0	0	0	No	Yes	Yes	No	No	No	No	No	No	No	No	No
1690	Sarthe Ronghong Sochen Pathar	0	0	0	0	0	0	0	No	Yes	No	No	No	Yes	No	No	No	No	No	No
1691	Sador Kro	0	0	0	0	0	0	0	No	Yes	No	Yes	No	Yes	No	No	No	No	No	No
1692	Sadar Bey Sampathar																			
1693	Palam Phongcho	0	0	0	0	0	0	0	No	Yes	No	Yes	Yes	No	No	No	No	No	No	No
1694	Tharwe Hanse	0	0	0	0	0	0	0	No	Yes	Yes	Yes	Yes	No	No	No	No	No	No	No
1695	Lindakteron	0	0	0	0	0	0	0	No	Yes	No	No	No	No	No	No	No	No	No	No
1696	Miji Gaon	0	0	0	0	0	0	0	No	Yes	Yes	No	No	Yes	No	No	No	No	No	No
1697	Kania Rongphar	0	0	0	0	0	0	0	No	Yes	No	No	No	No	No	No	No	No	No	No

Communication and transport facilities (If amenities available code -Yes is given except for Village Pin Code ,If not available within the village , the distance range code viz; a for < 5 Kms, b for 5-10 Kms and c for 10+ kms of nearest place where facility is available is given).																	Name of Village	Serial Number
Post office(PO)	Sub post office (SPO)	Post & Telegraph office (P&TO)	Village Pin Code	Telephones (Land lines)	Public call office (PCO)	Mobile phone coverage	Internet cafes/ Common service centre (CSC)	Private courier facility	Bus service (Public & Private)	Railway stations	Auto/Modified Autos	Taxis and Vans	Tractors	Cycle-pulled rickshaws(Manual & Machine driven)	Carts driven by animals	Sea /River ferry service		
51	52	53	54	55	56	57	58	59	60	61	62	63	64	65	66	67	2	1
b	b	c		c	b	Yes	c	b	b	c	c	c	a	c	a	c	Bagaram Ronghang	1673
a	a	c		c	b	Yes	c	b	b	c	b	b	b	a	b	c	Kramsa Kakijon	1674
				a	b	b	c	c	b		b	b			b	c	Bura Tisso (Long Sekjan)	1675
b	a	c		b	b	Yes	c	b	b	b	b	b	b	b	b	c	Sarthe Kro (Sam Pathar)	1676
b	a	c		b	b	Yes	c	b	b	b	b	b	b	b	b	c	Sam Pathar	1677
a	a	b	782441	a	a	Yes	a	b	Yes	Yes	a	a	b	a	b	c	Raja Pathar Tin- Ali Nepali Das	1678
a	a	c		c	a	Yes	c	b	Yes	c	b	b	b	b	b	c	Temikhula	1679
a		c		c	a	Yes	a	b	Yes	c	a	a	a	a	a	c	Tin-Ali Lalung	1680
		c	782481	c	a	Yes	c	b	Yes	c	a	a	a	a	Yes	c	Rajapathar Tin-Ali	1681
a	a	c	782481	b	b	Yes	c	b	Yes	c	b	b	b	b	b	c	Rajapathar Tin-Ali (Silputa)	1682
		c		c	b	Yes	c	a	Yes	c	a	a	c	c	c	c	Lon Sekjan Block 1,2	1683
b	a	c		b	b	Yes	c	b	b	c	b	b	b	b	b	c	Kabir Dharam	1684
				a	b	b	c	c	b		b	b			b	c	No.2 Raja Pathar Silputa 1,2	1685
a	a	c		c	b	b	b	b	Yes	c	b	b	b	b	Yes	c	Pub- Silputa	1686
c	b	c		c	c	Yes	c	c	Yes	c	c	c	c	c	c	c	Uttor Phongloket	1687
a	a	c		c	b	b	c	b	b	c	b	b	b	b	b	c	Katon Teron	1688
				a	b	b	c	c	b		b	b			b	c	Namtong Lalung	1689
b	a			Yes	c	c	c	b	b	c	b	b	b	b	b	b	Sarthe Ronghong Sochen Pathar	1690
				a	c	c	c	c	Yes		b	b			b	c	Sador Kro	1691
																	Sadar Bey Sampathar	1692
c	a	c		c	c	Yes	c	c	c	c	c	c	c	c	c	c	Palam Phongcho	1693
c	a	c		c	c	Yes	c	c	c	c	c	c	c	c	c	c	Tharwe Hanse	1694
				a	c	c	c	c	Yes		b	b			c	c	Lindakteron	1695
a	a	a		a	a	c	c	c	Yes	c	a	a	Yes	a	Yes	c	Miji Gaon	1696
				a	b	c	c	c	b		b	b			c	c	Kania Rongphar	1697

Sr.No.	Name of Village	Village connected to highways,village roads, banks & credit societies (If amenities available code -Yes is given, If not available within the village , the distance range code viz; a for < 5 Kms, b for 5-10 Kms and c for 10+ kms of nearest place where facility is available is given).												Availability of misc within the village , 1 kms of nearest place			
		Connected to national highway(NH)	Connected to state highway(SH)	Connected to major district road (MDR)	Connected to others district road	Pucca roads	Kutchcha roads	Water bounded macadam(WBM) roads	Navigable waterway (river/canal)(NW)	Footpaths (FP)	Commercial & Co-operative Banks	ATM	Agricultural Credit Societies	Self-Help Group (SHG)	Public distribution system (PDS) shop	Mandis / Regular market	Weekly Haat
1	2	68	69	70	71	72	73	74	75	76	77	78	79	80	81	82	83
1673	Bagaram Ronghang	c	c	b	Yes	a	Yes	b	c	Yes	a	c	b	a	b	b	b
1674	Kramsa Kakijon	b	c	b	Yes	a	Yes	c	b	Yes	c	c	c	a	c	c	a
1675	Bura Tisso (Long Sekjan)	Yes	b	a	Yes	b	Yes	c	a	Yes	c	c	c	a	c	c	c
1676	Sarthe Kro (Sam Pathar)	b	c	a	Yes	b	a	b	a	Yes	c	c	c	a	c	c	c
1677	Sam Pathar	b	c	a	Yes	b	Yes	b	a	Yes	c	c	c	a	c	c	c
1678	Raja Pathar Tin- Ali Nepali Das	Yes	Yes	b	Yes	b	Yes	c	c	Yes	c	b	c	c	c	c	c
1679	Temikhula	b	c	Yes	Yes	b	Yes	c	a	Yes	c	c	c	Yes	Yes	Yes	Yes
1680	Tin-Ali Lalung	a	c	Yes	Yes	b	Yes	c	Yes	Yes	c	c	c	c	c	c	b
1681	Rajapathar Tin-Ali	a	c	Yes	Yes	b	Yes	c	Yes	Yes	c	c	c	c	c	b	b
1682	Rajapathar Tin-Ali (Silputa)	b	c	Yes	Yes	b	Yes	b	Yes	Yes	c	c	c	Yes	c	Yes	b
1683	Lon Sekjan Block 1,2	Yes	c	Yes	Yes	b	Yes	b	Yes	Yes	c	c	c	c	c	b	b
1684	Kabir Dharam	b	c	a	Yes	a	Yes	b	a	Yes	c	c	c	Yes	c	c	a
1685	No.2 Raja Pathar Silputa 1,2	Yes	b	a	Yes	b	Yes	b	a	Yes	c	c	c	a	c	c	a
1686	Pub- Silputa	b	b	b	Yes	a	Yes	b	a	Yes	c	c	a	a	a	a	a
1687	Uttor Phongloket	c	c	Yes	Yes	b	Yes	c	Yes	Yes	c	c	c	Yes	b	a	a
1688	Katon Teron	c	c	c	c	c	Yes	c	a	Yes	c	c	c	c	c	c	c
1689	Namtong Lalung	Yes	b	b	Yes	b	Yes	c	a	Yes	c	c	c	c	c	c	c
1690	Sarthe Ronghong Sochen Pathar	b	c	a	Yes	b	Yes	b	a	Yes	c	c	c	a	a	a	a
1691	Sador Kro	Yes	b	Yes	Yes	b	Yes	b	a	Yes	b	c	c	a	a	a	a
1692	Sadar Bey Sampathar																
1693	Palam Phongcho	c	c	a	Yes	b	Yes	c	Yes	Yes	a	c	c	a	a	a	a
1694	Tharwe Hanse	c	c	a	Yes	b	c	a	Yes	Yes	c	c	c	Yes	c	c	c
1695	Lindakteron	Yes	b	b	Yes	b	Yes	a	Yes	Yes	c	c	c	c	c	c	c
1696	Miji Gaon	a	c	Yes	Yes	b	Yes	a	Yes	Yes	c	c	c	c	a	c	c
1697	Kania Rongphar	Yes	b	b	a	b	Yes	c	b	Yes	c	c	c	a	a	c	a

ellaneous facilities (If amenities available code -Yes is given, If not available the distance range code viz; a for < 5 Kms, b for 5-10 Kms and c for 10+ e where facility is available is given).

84	85	86	87	88	89	90	91	92	93	94	95	96	97	Name of Village	Serial Number
c	b	b	b	b	c	b	b	c	c	c	b	c	b	Bagaram Ronghang	1673
b	b	Yes	b	b	b	b	b	b	b	b	b	c	c	Kramsa Kakijon	1674
b	c	Yes	b	b	b	b	b	b	b	b	Yes	c	b	Bura Tisso (Long Sekjan)	1675
c	c	b	b	b	b	b	b	b	b	b	b	c	c	Sarthe Kro (Sam Pathar)	1676
b	b	Yes	b	Yes	b	b	b	b	b	b	b	c	c	Sam Pathar	1677
a	Yes	a	c	b	a	b	a	b	c	c	a	c	b	Raja Pathar Tin- Ali Nepali Das	1678
a	b	a	c	Yes	c	b	b	b	b	b	b	c	b	Temikhula	1679
a	Yes	Yes	c	b	a	a	a	a	a	a	a	c	b	Tin-Ali Lalung	1680
a	Yes	Yes	c	c	a	a	a	a	a	a	a	c	c	Rajapathar Tin-Ali	1681
b	b	Yes	c	c	b	b	b	b	b	b	b	c	c	Rajapathar Tin-Ali (Silputa)	1682
c	Yes	Yes	Yes	Yes	c	Yes	c	c	c	c	a	Yes	c	Lon Sekjan Block 1,2	1683
b	c	c	c	Yes	b	b	b	b	b	b	b	c	c	Kabir Dharam	1684
b	Yes	Yes	c	c	b	b	b	b	b	b	Yes	c	c	No.2 Raja Pathar Silputa 1,2	1685
b	c	Yes	c	Yes	b	b	b	b	b	b	b	c	c	Pub- Silputa	1686
c	c	Yes	c	Yes	c	c	c	c	c	c	c	c	c	Uttor Phongloket	1687
b	c	c	b	c	b	b	b	b	b	b	b	c	b	Katon Teron	1688
b	Yes	Yes	b	c	b	b	b	b	b	b	Yes	c	b	Namtong Lalung	1689
b	c	c	c	c	b	b	b	b	b	b	b	c	c	Sarthe Ronghong Sochen Pathar	1690
b	Yes	Yes	c	Yes	c	b	Yes	b	b	b	Yes	c	c	Sador Kro	1691
														Sadar Bey Sampathar	1692
c	c	c	c	c	c	c	c	c	c	c	c	c	c	Palam Phongcho	1693
c	c	c	c	c	c	c	c	c	c	c	c	c	c	Tharwe Hanse	1694
c	c	Yes	c	c	c	a	a	c	a	a	Yes	c	c	Lindakteron	1695
c	c	Yes	c	c	c	a	a	c	a	a	a	c	c	Miji Gaon	1696
c	a	c	c	c	c	b	a	c	a	a	a	c	c	Kania Rongphar	1697

Sr.No.	Name of Village	Availability of electricity (Yes/No)				Land Use								
						Nearest Town	Area under different types of land use decimal place)							
		Power Supply for Domestic Use (ED)	Power Supply for Agricultural Use (EAG)	Power Supply for Commercial Use (EC)	Power Supply for All Uses (EA)	Name	Distance range code i.e. a for < 5 Kms, b for 5-10 Kms and c for 10+ kms .	Forests	Area under Non-agricultural Uses	Barren and Un-cultivable land	Permanent Pastures and Other Grazing Lands	Land Under Miscellaneous Tree Crops etc.	Culturable Waste Land	
1	2	98	99	100	101	102	103	104	105	106	107	108	109	
1673	Bagaram Ronghang	Yes	No	No	No	BOKALIA	c	0	10	0	0	0	0	8
1674	Kramsa Kakijon	Yes	No	No	No	HOWRAGHAT	c	0	8	0	2	5	3	
1675	Bura Tisso (Long Sekjan)	Yes	No	No	No			0	2	0	0	0	9	
1676	Sarthe Kro (Sam Pathar)	Yes	No	No	No	HOWRAGHAT		0	3	0	8	5	0	
1677	Sam Pathar	Yes	No	No	No	HOWRAGHAT		0	3	0	2	2	0	
1678	Raja Pathar Tin- Ali Nepali Das	Yes	No	No	No			0	8	0	0	0	11	
1679	Temikhula	Yes	No	No	No	HOWRAGHAT	c	0	0	0	3	12	4	
1680	Tin-Ali Lalung	Yes	No	No	No	HOWRAGHAT	c	0	10	0	13	12	14	
1681	Rajapathar Tin-Ali	Yes	No	No	No	HOWRAGHAT	c	0	0	0	4	1	5	
1682	Rajapathar Tin-Ali (Silputa)	Yes	No	No	No	HOWRAGHAT TC		0	8	0	0	6	5	
1683	Lon Sekjan Block 1,2	Yes	No	No	No	DOKMOKA	b	0	5	0	0	4	6	
1684	Kabir Dharam	Yes	No	No	No	HOWRAGHAT	c	0	10	0	2	8	0	
1685	No.2 Raja Pathar Silputa 1,2	Yes	No	No	No			0	8	0	0	6	5	
1686	Pub- Silputa	Yes	No	No	No	HOWRAGHAT	c	0	0	0	0	6	5	
1687	Uttor Phongloket	Yes	No	No	No	HOWRAGHAT	c	0	30	0	20	10	10	
1688	Katon Teron	No	No	No	No	HOWRAGHAT	c	0	10	0	3	8	0	
1689	Namtong Lalung	No	No	No	No			0	9	0	2	4	0	
1690	Sarthe Ronghong Sochen Pathar	No	No	No	No	HOWRAGHAT	c	0	10	0	0	3	2	
1691	Sador Kro	No	No	No	No			0	8	0	0	4	2	
1692	Sadar Bey Sampathar					HOWRAGHAT	c	0	5	0	0	3	0	
1693	Palam Phongcho	Yes	Yes	No	Yes	HOWRAGHAT	c	0	8	0	0	7	4	
1694	Tharwe Hanse	Yes	Yes	Yes	No	HOWRAGHAT.	c	0	8	0	0	3	2	
1695	Lindakteron	No	No	No	No		a	0	10	0	0	0	20	
1696	Miji Gaon	No	No	No	No	DOKMOKA	c	20	0	0	0	90	0	
1697	Kania Rongphar	Yes	No	No	No			3	8	0	0	0	0	

Land Use (in hectares rounded up to one										Area irrigated by source (in hectare).			Name of three most important commodities manufactured	Name of Village	Serial Number
Fallow lands other than current fallows	Current Fallows	Net Area Sown	Total Irrigated Land Area	Total Un-irrigated Land Area	Canals (C)	Wells/Tube-wells(W/TW)	Tanks/Lakes(T/L)	Water Falls(WF)	Others(O)	First	Second	Third			
110	111	112	113	114	115	116	117	118	119	120	121	122	2	1	
0	0	32	0	32	0	0	0	0	0				Bagaram Ronghang	1673	
0	0	12	0	12	0	0	0	0	0				Kramsa Kakijon	1674	
0	0	14	0	14	0	0	0	0	0				Bura Tisso (Long Sekjan)	1675	
0	0	14	0	14	0	0	0	0	0				Sarthe Kro (Sam Pathar)	1676	
0	0	8	0	8	0	0	0	0	0				Sam Pathar	1677	
0	0	51	0	51	0	0	0	0	0				Raja Pathar Tin- Ali Nepali Das	1678	
4	2	10	0	10	0	0	0	0	0				Temikhula	1679	
15	13	68	67	1	0	0	0	0	67				Tin-Ali Lalung	1680	
3	8	6	0	6	0	0	0	0	0				Rajapathar Tin-Ali	1681	
0	19	0	0	0	0	0	0	0	0				Rajapathar Tin-Ali (Silputa)	1682	
0	10	0	0	0	0	0	0	0	0				Lon Sekjan Block 1,2	1683	
0	0	28	0	28	0	0	0	0	0				Kabir Dharam	1684	
0	0	19	0	19	0	0	0	0	0				No.2 Raja Pathar Silputa 1,2	1685	
10	0	27	0	27	0	0	0	0	0				Pub- Silputa	1686	
0	0	88	0	88	0	0	0	0	0				Uttor Phongloket	1687	
0	0	28	0	28	0	0	0	0	0				Katon Teron	1688	
0	0	15	0	15	0	0	0	0	0				Namtong Lalung	1689	
0	0	15	0	15	0	0	0	0	0				Sarthe Ronghong Sochen Pathar	1690	
0	0	14	0	14	0	0	0	0	0				Sador Kro	1691	
0	0	2	0	2	0	0	0	0	0				Sadar Bey Sampathar	1692	
0	0	15	0	15	0	0	0	0	0				Palam Phongcho	1693	
0	0	15	0	15	0	0	0	0	0				Tharwe Hanse	1694	
0	0	50	0	50	0	0	0	0	0				Lindakteron	1695	
0	0	0	0	0	0	0	0	0	0				Miji Gaon	1696	
0	0	9	0	9	0	0	0	0	0				Kania Rongphar	1697	

Sr.No.	Name of Village	Location code no.	Total area of the village (in hectares rounded up to one decimal place)	Total population (2011 census)	Number of households (2011 census)	Number of educational amenities available. (in the village , the distance range code viz; a for 0-5 Kms and c for 10+ kms of nearest place where available is given).									
						Pre-Primary school (PP)	Primary school (P)	Middle school (M)	Secondary School (S)	Senior Secondary school (SS)	Degree college of arts science & commerce (ASC)	Engineering college(EC)	Medical college (MC)	Management institute (MI)	
1	2	3	4	5	6	7	8	9	10	11	12	13	14	15	
1698	Ambari Gaon	296969	41	89	16	a	a	b	c	c	c	c	c	c	
1699	Thare Teron	296970	80	136	22	a	a	c	c	c	c	c	c	c	
1700	Kania Toklei	296971	17	98	16	a	1	b	c	c	c	c	c	c	
1701	Sar Ingti	296972	29	55	8	a	a	c	c	c	c	c	c	c	
1702	May Terang	296973	9	123	22	a	a	c	c	c	c	c	c	c	
1703	Kouch Gaon	296974	45	64	14	a	a	c	c	c	c	c	c	c	
1704	Sarthe Hanse	296975	33	109	19	a	a	c	c	c	c	c	c	c	
1705	Haldu Bagan 2	296976	40	123	27	a	a	c	c	c	c	c	c	c	
1706	Das Bari	296977	36	47	11	b	b	c	c	c	c	c	c	c	
1707	Pakla Gaon	296978	36	61	13	a	a	c	c	c	c	c	c	c	
1708	Halda Bagan (English Bagan)	296979	33	166	31	b	b	c	c	c	c	c	c	c	
1709	Sar Terang - 1	296980	28	38	7	b	b	c	c	c	c	c	c	c	
1710	Sar Terong	296981	28	81	15	b	b	c	c	c	c	c	c	c	
1711	Das Gaon (Hatun Pur Jay Sing)	296982	30	57	12	a	a	c	c	c	c	c	c	c	
1712	Krangbi Bey	296983	30	329	96	a	1	a	c	c	c	c	c	c	
1713	Saret Takbi	296984	60	176	49	1	1	a	b	b	c	c	c	c	
1714	Lakhimpuria	296987	80	347	59	1	1	1	b	b	c	c	c	c	
1715	Samgaon	296989	40	722	128	a	1	1	c	c	c	c	c	c	
1716	Tokubari	296990	50	285	46	a	a	a	a	c	c	c	c	c	
1717	Engleng Gaon (Thipok Engleng)	296991	46	436	72	b	1	1	1	b	b	c	c	c	
1718	Samar-Ali Das Gaon	296992	40	805	160	a	1	a	c	c	c	c	c	c	
1719	Rongre Teran	296993	25	0	0										
1720	Ampathar	296994	60	252	38	b	2	b	b	b	b	c	c	c	
1721	Sarthe Engti	296995	21	92	16	c	a	a	a	a	c	c	c	c	
1722	Ring Gaon	296996	24.6	605	97	1	2		b	c	c	c	c	c	

(If not available within for < 5 Kms, b for 5-10 ere facility is					Number of Medical Amenities available. (If not available within the village , the distance range code viz; a for < 5 Kms, b for 5-10 Kms and c for 10+ kms of nearest place where facility is available is given).											Name of Village	Serial Number
16	17	18	19	20	21	22	23	24	25	26	27	28	29	30	31		
Polytechnic (Pt)	Vocational training school /ITI	Non-formal training centre (NFTC)	Special school for disabled (SSD)	Others (specify)	Community health centre (CHC)	Primary health centre (PHC)	Primary health sub centre (PHS)	Maternity and child welfare centre (MCW)	T.B. clinic (TBC)	Hospital-allopathic (HA)	Hospital-alternative medicine (HO)	Dispensary (D)	Veterinary hospital (VH)	Mobile health clinic (MHC)	Family welfare centre (FWC)		
c	c	c	c		c	c	c	c	c	c	c	c	c	c	c		Ambari Gaon 1698
c	c	c	c		c	c	c	c	c	c	c	c	c	c	c		Thare Teron 1699
c	c				b												Kania Toklei 1700
c	c	c	c		c	c	c	c	c	c	c	c	c	c	c		Sar Ingti 1701
c	c	c	c	c	c	c	c	c	c	c	c	c	c	c	c		May Terang 1702
c	c	c	c	c	c	c	c	c	c	c	c	c	c	c	c		Kouch Gaon 1703
c	c	c	c	c	c	b	c	c	c	c	c	c	c	c	c		Sarthe Hanse 1704
c	c	c	c		c	c	c	c	c	c	c	c	c	c	c		Haldu Bagan 2 1705
c	c	c	c		c	c	c	c	c	c	c	c	c	c	c		Das Bari 1706
c	c	c	c		c	c	c	c	c	c	c	c	c	c	c		Pakla Gaon 1707
c	c	c	c		c	c	c	c	c	c	c	c	c	c	c		Halda Bagan (English Bagan) 1708
c	c	c	c		c	c	c	c	c	c	c	c	c	c	c		Sar Terang - 1 1709
c	c	c	c	c	c	c	c	c	c	c	c	c	c	c	c		Sar Terong 1710
c	c	c	c		c	c	c	c	c	c	c	c	c	c	c		Das Gaon (Hatun Pur Jay Sing) 1711
c	c	c	c	c	c	c	c	c	c	c	c	c	c	c	c		Krangbi Bey 1712
					b												Saret Takbi 1713
c	c	c	c		b	b	b	c	c	c	c	c	c	c	c		Lakhimpuria 1714
c	c	c	c		b												Samgaon 1715
c	c	c	c		c	c	c	c	c	c	c	c	b	c	c		Tokubari 1716
c	c	c	c		c	b	b	c	c	c	c	b	c	c	c		Engleng Gaon (Thipok Engleng) 1717
c	c	c	c	c	c	c	c	c	c	c	c	c	b	c	c		Samar-Ali Das Gaon 1718
																	Rongre Teran 1719
c	c	c	c		b	b	b	c	c	b	b	b	c	c	c		Ampathar 1720
c	c	c	c	c	b	b	b	c	c	b	c	b	b	c	c		Sarthe Engti 1721
c	c	c	c	c	c	b	b	c	c	c	c	b	c	c	c		Ring Gaon 1722

Sr.No.	Name of Village	Number of Non-Government Medical Amenities available.							Availability of drinking water - Yes / No							Availability of toilet & others Yes / No					
		Charitable non Govt. hospital/Nursing home.	Medical practitioner with MBBS Degree	Medical practitioner with other degree	Medical practitioner with no degree	Traditional practitioner and faith healer.	Medicine Shop	Others	Tap water (Treated/Untreated)	Well water (Covered / Uncovered well)	Hand Pump	Tube wells / Bore well	Spring	River / Canal	Tank / Pond / Lake	Others	Community toilet including bath.	Community toilet excluding bath.	Rural sanitary mart or sanitary hardware outlet available near the village.	Community bio-gas or recycle of waste for productive use.	
1	2	32	33	34	35	36	37	38	39	40	41	42	43	44	45	46	47	48	49	50	
1698	Ambari Gaon	0	0	0	0	0	0	0	No	Yes	No	No	Yes	No	No	No	No	No	No	No	
1699	Thare Teron	0	0	0	0	0	0	0	No	Yes	No	No	No	No	No	No	No	No	No	No	
1700	Kania Toklei	0	0	0	0	0	0	0	No	Yes	No	No	No	No	No	No	No	No	No	No	
1701	Sar Ingti	0	0	0	0	0	0	0	No	Yes	No	No	Yes	No	No	No	No	No	No	No	
1702	May Terang	0	0	0	0	0	0	0	No	Yes	No	Yes	Yes	No	No	No	No	No	No	No	
1703	Kouch Gaon	0	0	0	0	0	0	0	No	Yes	No	No	Yes	No	No	No	No	No	No	No	
1704	Sarthe Hanse	0	0	0	0	0	0	0	No	Yes	No	No	Yes	No	No	No	No	No	No	No	
1705	Haldu Bagan 2	0	0	0	0	0	0	0	No	No	No	No	Yes	No	Yes	No	No	No	No	No	
1706	Das Bari	0	0	0	0	0	0	0	No	Yes	No	No	Yes	No	No	No	No	No	No	No	
1707	Pakla Gaon	0	0	0	0	0	0	0	No	No	No	No	Yes	No	No	No	No	No	No	No	
1708	Halda Bagan (English Bagan)	0	0	0	0	0	0	0	No	Yes	No	Yes	Yes	No	No	No	No	No	No	No	
1709	Sar Terang - 1	0	0	0	0	0	0	0	No	No	No	No	Yes	No	No	No	No	No	No	No	
1710	Sar Terong	0	0	0	0	0	0	0	No	No	No	No	Yes	No	No	No	No	No	No	No	
1711	Das Gaon (Hatum Pur Jay Sing)	0	0	0	0	0	0	0	No	No	No	No	Yes	No	No	No	No	No	No	No	
1712	Krangbi Bey	0	0	0	0	0	0	0	Yes	No	No	No	Yes	No	No	No	No	No	No	No	
1713	Saret Takbi	0	0	0	0	0	0	0	No	No	No	No	Yes	No	No	No	No	No	No	No	
1714	Lakhimpuria	0	0	0	0	0	0	0	Yes	Yes	Yes	Yes	No	No	No	No	No	No	No	No	
1715	Samgaon	0	0	0	0	0	0	0	No	Yes	Yes	No	No	Yes	Yes	No	No	No	No	No	
1716	Tokubari	0	0	0	0	0	0	0	No	No	Yes	Yes	No	Yes	Yes	No	No	No	No	No	
1717	Engleng Gaon (Thipok Engleng)	0	0	0	0	0	0	0	No	No	Yes	Yes	No	No	No	No	No	No	Yes	No	
1718	Samar-Ali Das Gaon	0	0	0	0	0	0	0	Yes	No	Yes	Yes	Yes	Yes	Yes	Yes	No	No	No	No	
1719	Rongre Teran																				
1720	Ampathar	0	0	0	0	0	0	0	Yes	Yes	Yes	Yes	No	No	No	No	No	No	No	No	
1721	Sarthe Engti	0	0	0	0	0	0	0	No	Yes	No	No	No	No	No	No	No	No	No	No	
1722	Ring Gaon	0	0	0	0	0	0	0	No	Yes	No	Yes	No	No	No	No	No	No	No	No	

Communication and transport facilities (If amenities available code -Yes is given except for Village Pin Code ,If not available within the village , the distance range code viz; a for < 5 Kms, b for 5-10 Kms and c for 10+ kms of nearest place where facility is available is given).																	Name of Village	Serial Number
Post office(PO)	Sub post office (SPO)	Post & Telegraph office (P&TO)	Village Pin Code	Telephones (Land lines)	Public call office (PCO)	Mobile phone coverage	Internet cafes/ Common service centre (CSC)	Private courier facility	Bus service (Public & Private)	Railway stations	Auto/Modified Autos	Taxis and Vans	Tractors	Cycle-pulled rickshaws(Manual & Machine driven)	Carts driven by animals	Sea /River ferry service		
51	52	53	54	55	56	57	58	59	60	61	62	63	64	65	66	67	2	1
c	c	c		c	c	c	c	c	c	c	c	b	Yes	Yes	Yes	Yes	Ambari Gaon	1698
c	c	c		c	c	c	c	c	c	c	c	c	c	c	c	c	Thare Teron	1699
				a	c	c	c	c	b		b	b			c	c	Kania Toklei	1700
c	c	c		c	c	c	c	c	c	c	c	c	c	c	c	c	Sar Ingti	1701
c	c	c		c	c	c	c	c	c	c	c	c	c	c	c	c	May Terang	1702
c	c	c		c	c	c	c	c	c	c	c	c	c	c	c	c	Kouch Gaon	1703
c	c	c		c	c	c	c	c	c	c	c	c	c	c	c	c	Sarthe Hanse	1704
c	c	c		c	c	c	c	c	c	c	c	c	c	c	c	c	Haldu Bagan 2	1705
c	c	c		c	c	c	c	c	c	c	c	c	c	c	c	c	Das Bari	1706
c	c	c		c	c	c	c	c	c	c	c	c	c	c	c	c	Pakla Gaon	1707
c	c	c		a	c	c	c	c	b	c	c	c	c	c	c	c	Halda Bagan (English Bagan)	1708
c	c	c		c	c	c	c	c	c	c	c	c	c	c	c	c	Sar Terang - 1	1709
c	c	c		c	c	Yes	c	c	c	c	c	c	c	c	c	c	Sar Terong	1710
c	c	c		c	c	c	c	c	c	c	c	c	c	c	c	c	Das Gaon (Hatun Pur Jay Sing)	1711
c	b	c		c	c	c	c	c	c	c	c	c	a	c	c	c	Krangbi Bey	1712
				a	c	c	c	c	b		b	b			c	c	Saret Takbi	1713
b	b	b		b	b	Yes	c	c	Yes	c	b	b	Yes	Yes	Yes	c	Lakhimpuria	1714
b	b	c		c	a	Yes	a	b	Yes	c	c	c	a	Yes	Yes	c	Samgaon	1715
b	b	c		c	a	Yes	c	b	Yes	c	c	a	a	Yes	Yes	c	Tokubari	1716
c	b	c	782441	c	b	b	b	c	Yes	c	c	c	c	Yes	c	c	Engleng Gaon (Thipok Engleng)	1717
b	c	c		c	b	Yes	c	b	a	c	c	c	c	Yes	Yes	c	Samar-Ali Das Gaon	1718
																	Rongre Teran	1719
				b	b	b	c	c	b	c	b	b	Yes	Yes	Yes	c	Ampathar	1720
b	b	c		Yes	b	Yes	c	c	c	c	b	b	b	b	b	c	Sarthe Engti	1721
b	b	c	782441	c	b	b	c	b	Yes	c	c	c	c	Yes	Yes	Yes	Ring Gaon	1722

Sr.No.	Name of Village	Village connected to highways,village roads, banks & credit societies (If amenities available code -Yes is given, If not available within the village , the distance range code viz; a for < 5 Kms, b for 5-10 Kms and c for 10+ kms of nearest place where facility is available is given).												Availability of misc within the village , 1 kms of nearest place			
		Connected to national highway(NH)	Connected to state highway(SH)	Connected to major district road (MDR)	Connected to others district road	Pucca roads	Kutchcha roads	Water bounded macadam(WBM) roads	Navigable waterway (river/canal)(NW)	Footpaths (FP)	Commercial & Co-operative Banks	ATM	Agricultural Credit Societies	Self-Help Group (SHG)	Public distribution system (PDS) shop	Mandis / Regular market	Weekly Haat
1	2	68	69	70	71	72	73	74	75	76	77	78	79	80	81	82	83
1698	Ambari Gaon	c	c	c	a	c	Yes	c	b	Yes	c	c	c	a	c	c	c
1699	Thare Teron	c	c	c	Yes	c	c	c	a	Yes	c	c	c	a	c	c	a
1700	Kania Toklei	Yes	b	c	c	b	Yes	c	a	Yes	b	c	b	Yes	Yes	Yes	Yes
1701	Sar Ingti	c	c	c	c	c	c	c	c	Yes	b	c	b	b	b	b	b
1702	May Terang	c	c	c	Yes	c	c	c	c	Yes	c	c	c	b	b	a	b
1703	Kouch Gaon	c	c	c	Yes	c	c	c	c	Yes	c	c	c	c	c	c	c
1704	Sarthe Hanse	c	c	c	Yes	c	c	c	c	Yes	b	c	b	b	a	b	b
1705	Haldu Bagan 2	c	c	c	Yes	c	c	c	a	Yes	b	c	b	b	b	b	b
1706	Das Bari	c	c	c	a	c	c	c	c	Yes	b	c	b	a	b	b	b
1707	Pakla Gaon	c	c	c	a	c	c	c	c	Yes	c	c	c	a	a	b	b
1708	Halda Bagan (English Bagan)	c	c	c	Yes	c	c	c	c	Yes	b	c	b	a	a	a	b
1709	Sar Terang - 1	c	c	c	a	c	c	c	c	Yes	c	c	c	a	c	c	b
1710	Sar Terong	c	c	c	a	c	c	c	c	Yes	b	c	b	a	b	b	b
1711	Das Gaon (Hatun Pur Jay Sing)	c	c	c	c	c	c	c	a	Yes	c	c	c	a	c	c	c
1712	Krangbi Bey	c	c	b	Yes	b	Yes	c	a	Yes	c	c	c	a	c	b	b
1713	Saret Takbi	Yes	b	b	Yes	b	Yes	c	a	Yes	b	c	b	a	b	b	b
1714	Lakhimpuria	b	b	Yes	Yes	b	Yes	c	Yes	Yes	c	c	c	c	c	c	c
1715	Samgaon	c	c	Yes	Yes	b	Yes	c	c	Yes	a	c	a	a	a	a	a
1716	Tokubari	c	c	Yes	Yes	b	Yes	c	c	Yes	b	c	b	a	b	a	a
1717	Engleng Gaon (Thipok Engleng)	b	b	b	Yes	b	Yes	b	Yes	Yes	b	c	b	a	b	b	b
1718	Samar-Ali Das Gaon	c	c	c	Yes	a	Yes	b	c	Yes	c	c	b	a	a	c	a
1719	Rongre Teran																
1720	Ampathar	b	b	b	Yes	b	Yes	a	Yes	Yes	a	c	a	a	a	a	a
1721	Sarthe Engti	a	a	a	a	b	Yes	a	Yes	Yes	c	c	c	a	c	c	c
1722	Ring Gaon	b	b	Yes	Yes	b	Yes	a	Yes	Yes	b	c	b	b	b	b	b

ellaneous facilities (If amenities available code -Yes is given, If not available the distance range code viz; a for < 5 Kms, b for 5-10 Kms and c for 10+ e where facility is available is given).

84	85	86	87	88	89	90	91	92	93	94	95	96	97	Name of Village	Serial Number
c	a	c	c	c	c	c	c	c	c	c	c	c	c	Ambari Gaon	1698
c	a	c	c	c	c	c	c	c	c	c	c	c	c	Thare Teron	1699
c	a	Yes	c	c	c	c	c	c	c	c	c	c	c	Kania Toklei	1700
c	a	c	c	c	c	c	c	c	c	c	c	c	c	Sar Ingti	1701
c	c	a	c	c	c	c	c	c	c	c	c	c	c	May Terang	1702
c	a	a	c	a	c	c	c	c	c	c	c	c	a	Kouch Gaon	1703
c	a	c	c	c	c	c	c	c	c	c	c	c	c	Sarthe Hanse	1704
c	a	c	c	c	c	c	c	c	c	c	c	c	c	Haldu Bagan 2	1705
c	a	c	c	a	c	c	c	c	c	c	c	c	c	Das Bari	1706
c	c	a	c	a	c	c	c	c	c	c	c	c	c	Pakla Gaon	1707
c	a	a	c	a	c	c	c	c	c	c	c	c	c	Halda Bagan (English Bagan)	1708
c	a	c	c	a	c	c	c	c	c	c	c	c	c	Sar Terang - 1	1709
c	c	c	c	a	c	c	c	c	c	c	c	c	c	Sar Terong	1710
c	a	c	c	b	c	c	c	c	c	c	c	c	c	Das Gaon (Hatun Pur Jay Sing)	1711
c	b	c	c	b	c	c	c	c	c	c	c	c	c	Krangbi Bey	1712
c	Yes	Yes	c	a	c	b	b	c	c	c	Yes	c	c	Saret Takbi	1713
c	Yes	Yes	c	a	c	b	b	b	b	b	b	Yes	c	Lakhimpuria	1714
c	c	Yes	c	Yes	c	a	a	c	c	c	b	Yes	a	Samgaon	1715
c	c	c	c	a	c	a	a	c	c	c	b	c	a	Tokubari	1716
c	c	Yes	c	a	c	b	b	b	b	c	b	c	c	Engleng Gaon (Thipok Engleng)	1717
b	c	c	c	Yes	c	Yes	c	c	c	c	b	Yes	b	Samar-Ali Das Gaon	1718
														Rongre Teran	1719
c	c	Yes	c	a	c	b	b	b	b	b	b	c	c	Ampathar	1720
c	a	b	b	a	b	a	b	c	c	c	a	c	b	Sarthe Engti	1721
c	Yes	Yes	c	Yes	c	a	b	c	c	c	b	c	c	Ring Gaon	1722

Sr.No.	Name of Village	Availability of electricity (Yes/No)				Land Use								
						Nearest Town		Area under different types of land use decimal place)						
		Power Supply for Domestic Use (ED)	Power Supply for Agricultural Use (EAG)	Power Supply for Commercial Use (EC)	Power Supply for All Uses (EA)	Name	Distance range code i.e. a for < 5 Kms, b for 5-10 Kms and c for 10+ kms .	Forests	Area under Non-agricultural Uses	Barren and Un-cultivable land	Permanent Pastures and Other Grazing Lands	Land Under Miscellaneous Tree Crops etc.	Culturable Waste Land	
98	99	100	101	102	103	104	105	106	107	108	109			
1698	Ambari Gaon	No	No	No	No	HOWRAGHAT	c	0	8	0	4	8	0	
1699	Thare Teron	No	No	No	No	HOWRAGHAT	c	0	10	0	20	8	8	
1700	Kania Toklei	No	No	No	No			0	3	0	0	0	6	
1701	Sar Ingti	No	No	No	No	HOWRAGHAT	c	0	8	0	0	5	3	
1702	May Terang	No	No	No	No	HOWRAGHAT	c	0	2	0	0	3	0	
1703	Kouch Gaon	No	No	No	No	HOWRAGHAT TC	c	0	10	0	5	4	2	
1704	Sarthe Hanse	Yes	No	No	No	HOWRAGHAT	c	0	10	0	0	5	4	
1705	Haldu Bagan 2	No	No	No	No	HOWRAGHAT	c	0	10	0	0	10	5	
1706	Das Bari	No	No	No	No	HOWRAGHAT	c	6	8	0	0	5	3	
1707	Pakla Gaon	No	No	No	No	HOWRAGHAT	c	1	9	0	0	4	3	
1708	Halda Bagan (English Bagan)	No	No	No	No	HOWRAGHAT	c	0	0	0	12	0	10	
1709	Sar Terang - 1	No	No	No	No	HOWRAGHAT	c	0	8	0	0	3	2	
1710	Sar Terong	Yes	No	No	No	SAR TERANG	c	8	0	5	3	0	0	
1711	Das Gaon (Hatun Pur Jay Sing)	No	No	No	No	HOWRAGHAT	c	0	8	0	0	5	5	
1712	Krangbi Bey	No	No	No	No	HOWRAGHAT TC	c	0	8	0	5	3	0	
1713	Saret Takbi	No	No	No	No			0	7	0	0	0	8	
1714	Lakhimpuria	Yes	No	No	No	HOWRAGHAT	c	0	20	0	10	0	0	
1715	Samgaon	Yes	No	No	No	HOWRAGHAT	c	0	8	5	0	0	0	
1716	Tokubari	Yes	No	No	No	HOWRAGHAT	c	0	8	0	0	12	8	
1717	Engleng Gaon (Thipok Engleng)	Yes	No	No	No	DOKMOKA	b	0	12	0	5	1	5	
1718	Samar-Ali Das Gaon	Yes	No	No	Yes	HOWRAGHAT	c	0	12	0	8	2	0	
1719	Rongre Teran							0	2	0	0	0	5	
1720	Ampathar	No	No	No	No	HOWRAGHAT	c	0	15	0	15	0	0	
1721	Sarthe Engti	Yes	No	No	No	JOKHOLABONDA	c	0	7	0	0	3	0	
1722	Ring Gaon	Yes	No	No	No			0	4	0	0	0	5	

Land Use (in hectares rounded up to one										Area irrigated by source (in hectare).			Name of three most important commodities manufactured	Name of Village	Serial Number
Fallow lands other than current fallows	Current Fallows	Net Area Sown	Total Irrigated Land Area	Total Un-irrigated Land Area	Canals (C)	Wells/Tube-wells(W/TW)	Tanks/Lakes(T/L)	Water Falls(WF)	Others(O)	First	Second	Third			
110	111	112	113	114	115	116	117	118	119	120	121	122	2	1	
0	0	21	0	21	0	0	0	0	0				Ambari Gaon	1698	
0	0	34	0	34	0	0	0	0	0				Thare Teron	1699	
0	0	8	0	8	0	0	0	0	0				Kania Toklei	1700	
0	13	0	0	0	0	0	0	0	0				Sar Ingti	1701	
0	0	4	0	4	0	0	0	0	0				May Terang	1702	
0	0	24	0	24	0	0	0	0	0				Kouch Gaon	1703	
0	0	14	0	14	0	0	0	0	0				Sarthe Hanse	1704	
0	0	15	0	15	0	0	0	0	0				Haldu Bagan 2	1705	
0	0	14	0	14	0	0	0	0	0				Das Bari	1706	
3	0	16	0	16	0	0	0	0	0				Pakla Gaon	1707	
3	0	8	0	8	0	0	0	0	0				Halda Bagan (English Bagan)	1708	
0	0	15	0	15	0	0	0	0	0				Sar Terang - 1	1709	
0	12	0	0	0	0	0	0	0	0				Sar Terong	1710	
0	0	12	0	12	0	0	0	0	0				Das Gaon (Hatun Pur Jay Sing)	1711	
0	14	0	0	0	0	0	0	0	0				Krangbi Bey	1712	
0	0	45	0	45	0	0	0	0	0				Saret Takbi	1713	
0	0	50	0	50	0	0	0	0	0				Lakhimpuria	1714	
8	0	19	0	19	0	0	0	0	0				Samgaon	1715	
0	0	22	0	22	0	0	0	0	0				Tokubari	1716	
1	0	22	0	22	0	0	0	0	0				Engleng Gaon (Thipok Engleng)	1717	
0	0	18	0	18	0	0	0	0	0				Samar-Ali Das Gaon	1718	
0	0	18	0	18	0	0	0	0	0				Rongre Teran	1719	
0	0	30	0	30	0	0	0	0	0				Ampathar	1720	
6	0	5	0	5	0	0	0	0	0				Sarthe Engti	1721	
0	0	15.6	0	15.6	0	0	0	0	0				Ring Gaon	1722	

Sr.No.	Name of Village	Location code no.	Total area of the village (in hectares rounded up to one decimal place)	Total population (2011 census)	Number of households (2011 census)	Number of educational amenities available. (in the village , the distance range code viz; a for 0-5 Kms and c for 10+ kms of nearest place where available is given).									
						Pre-Primary school (PP)	Primary school (P)	Middle school (M)	Secondary School (S)	Senior Secondary school (SS)	Degree college of arts science & commerce (ASC)	Engineering college(EC)	Medical college (MC)	Management institute (MI)	
1	2	3	4	5	6	7	8	9	10	11	12	13	14	15	
1723	Kangbura Killing	296997	41	0	0										
1724	Kram Kramsa	296998	43	90	14	a	a	b	c	c	c	c	c	c	
1725	Tisso Gaon	296999	225	148	27		a	a	c	c	c	c	c	c	
1726	Mumru Ronhang	297000	20	0	0										
1727	Dakhin Silputa	297001	40	652	113	a	1	a	b	b	c	c	c	c	
1728	Bepari Teron	297002	40	0	0										
1729	Lanbai Pahar (Majur)	297003	26	836	137	a	1	a	c	c	c	c	c	c	
1730	Ganapath Gour Gaon	297004	35	648	97	1	1	a	c	b	c	c	c	c	
1731	Maj Gaon	297007	65	203	43	c	a	a	c	c	c	c	c	c	
1732	Sikari Engti Gaon	297014	60	235	40	b	b	b	b	b	b	c	c	c	
1733	Monsing Engti	297017	80	123	25	b	1	a	b	b	a	c	c	c	
1734	Basa Bey	297018	32	222	33	a	a	a	c	c	c	c	c	c	
1735	Pachim Sum Pura	297019	30	270	57	a	a	a	a	a	a	c	c	c	
1736	Dera Gaon	297020	27	226	35	a	a	a	b	b	c	c	c	c	
1737	Nam Bokulia-1,2	297021	38	1225	220	1	1	2	b	b	b	c	c	c	
1738	Sunpura	297022	50	1103	213	1	1	b	b	b	b	c	c	c	
1739	Chat Teron	297031	62	512	87	b	2	a	b	c	c	c	c	c	
1740	Burasing Teron Gaon	297036	3	0	0										
1741	Riso Rongpi	297037	45	133	22	1	1	a	a	b	b	c	c	c	
1742	Khor Bora	297061	66	422	76	a	1	a	a	b	b	c	c	c	
1743	Nijdeng Gaon	297062	15	361	76	1	1	1	1	b	b	c	c	c	
1744	Den Teron Gaon	297065	37	0	0										
1745	Kangting Rongpi	297088	20	138	24	a	a	a	c	b	c	c	c	c	
1746	Chereng Engti Gaon	297089	23	229	48	b	a	b	b	b	b	c	c	c	
1747	Sumaram Engti	297095	36.8	0	0										

(If not available within for < 5 Kms, b for 5-10 ere facility is					Number of Medical Amenities available. (If not available within the village , the distance range code viz; a for < 5 Kms, b for 5-10 Kms and c for 10+ kms of nearest place where facility is available is given).										Name of Village	Serial Number	
16	17	18	19	20	21	22	23	24	25	26	27	28	29	30	31		
Polytechnic (Pt)	Vocational training school /ITI	Non-formal training centre (NFTC)	Special school for disabled (SSD)	Others (specify)	Community health centre (CHC)	Primary health centre (PHC)	Primary health sub centre (PHS)	Maternity and child welfare centre (MCW)	T.B. clinic (TBC)	Hospital-allopathic (HA)	Hospital-alternative medicine (HO)	Dispensary (D)	Veterinary hospital (VH)	Mobile health clinic (MHC)	Family welfare centre (FWC)		
																2	1

																	Kangbura Killing	1723
c	c	c	c	c	c	c	b	c	c	c	c	c	c	c	c		Kram Kramsa	1724
c	c	c			c	c	b	c	c	c	c	c	c	c	c		Tisso Gaon	1725
																	Mumru Ronhang	1726
c	c	c	c		b	b	a	c	c	b	b	a	b	b	c		Dakhin Silputa	1727
																	Bepari Teron	1728
c	c	c	c		c	c	a	c	c	c	c	b	c	c	c		Lanbai Pahar (Majur)	1729
					b												Ganapath Gour Gaon	1730
c	c	c	c		c	c	c	c	c	c	c	c	c	c	c		Maj Gaon	1731
c	c	c	c	c	b	b	b	c	c	b	b	b	c	c	c		Sikari Engti Gaon	1732
c	c				b												Monsing Engti	1733
c	c	c	c		c	c	c	c	c	c	c	b	b	c	c		Basa Bey	1734
c	c	c	c		a	a	a	c	c	c	a	c	c	c	c		Pachim Sum Pura	1735
c	c	c	c		b	b	a	c	c	b	b	b	b	b	c		Dera Gaon	1736
					b	1											Nam Bokulia-1,2	1737
c	c	c	c	c	b	b	b	c	c	c	c	b	c	c	c		Sunpura	1738
c	c	c	c	c	c	b	b	c	c	c	c	b	c	c	c		Chat Teron	1739
																	Burasing Teron Gaon	1740
c	c	c	c		c	a	a	c	c	c	a	a	a	a	c		Riso Rongpi	1741
c	c	c	c		c	a	a	c	c	a	a	c	c	a	c		Khor Bora	1742
c	c	c	c	c	c	1	a	c	c	b	c	c	c	c	c		Nijdeng Gaon	1743
																	Den Teron Gaon	1744
c	c	c			c	a	a	c	c	c	c	c	c	c	c		Kangting Rongpi	1745
c	c	c	c		b	a	a		c	c	c	c	c				Chereng Engti Gaon	1746
																	Sumaram Engti	1747

Sr.No.	Name of Village	Number of Non-Government Medical Amenities available.							Availability of drinking water - Yes / No							Availability of toilet & others Yes / No				
		Charitable non Govt. hospital/Nursing home.	Medical practitioner with MBBS Degree	Medical practitioner with other degree	Medical practitioner with no degree	Traditional practitioner and faith healer.	Medicine Shop	Others	Tap water (Treated/Untreated)	Well water (Covered / Uncovered well)	Hand Pump	Tube wells / Bore well	Spring	River / Canal	Tank / Pond / Lake	Others	Community toilet including bath.	Community toilet excluding bath.	Rural sanitary mart or sanitary hardware outlet available near the village.	Community bio-gas or recycle of waste for productive use.
1	2	32	33	34	35	36	37	38	39	40	41	42	43	44	45	46	47	48	49	50

1723	Kangbura Killing																			
1724	Kram Kramsa	0	0	0	0	0	0	0	No	No	No	No	Yes	Yes	No	No	No	No	No	No
1725	Tisso Gaon	0	0	0	0	0	0	0	No	No	Yes	Yes	No	Yes	No	No	No	No	No	No
1726	Mumru Ronhang																			
1727	Dakhin Silputa	0	0	0	0	0	0	0	Yes	No	Yes	Yes	Yes	Yes	Yes	No	No	No	No	No
1728	Bepari Teron																			
1729	Lanbai Pahar (Majur)	0	0	0	0	0	0	0	No	Yes	Yes	Yes	No	No	No	No	No	No	No	No
1730	Ganapath Gour Gaon	0	0	0	0	0	0	0	No	Yes	Yes	Yes	No	No	No	No	No	No	No	No
1731	Maj Gaon	0	0	0	0	0	0	0	No	No	Yes	No	No	No	No	No	No	No	No	No
1732	Sikari Engti Gaon	0	0	0	0	0	0	0	No	Yes	No	No	No	No	No	No	No	No	No	No
1733	Monsing Engti	0	1	0	0	0	0	0	No	Yes	Yes	Yes	No	No	No	No	No	No	No	No
1734	Basa Bey	0	0	0	0	0	1	0	No	Yes	Yes	No	No	Yes	Yes	No	No	No	No	No
1735	Pachim Sum Pura	0	0	0	0	0	0	0	No	No	Yes	No	Yes	No	No	No	No	No	No	No
1736	Dera Gaon	0	0	0	0	0	0	0	Yes	No	Yes	Yes	Yes	No	No	No	No	No	No	No
1737	Nam Bokulia-1,2	0	0	0	0	0	1	0	No	Yes	No	Yes	No	Yes	No	No	No	No	No	No
1738	Sunpura	0	0	0	0	0	1	0	No	Yes	Yes	Yes	Yes	No	No	No	No	No	No	No
1739	Chat Teron	0	0	0	0	0	0	0	No	No	Yes	Yes	Yes	No	Yes	No	No	No	Yes	No
1740	Burasing Teron Gaon																			
1741	Riso Rongpi	0	0	0	0	0	0	0	No	Yes	No	Yes	Yes	No	No	No	No	No	No	No
1742	Khor Bora	0	0	0	0	0	0	0	No	Yes	Yes	Yes	No	No	No	No	No	No	No	No
1743	Nijdeng Gaon	0	1	0	0	0	0	0	Yes	Yes	Yes	Yes	No	Yes	Yes	No	No	No	No	No
1744	Den Teron Gaon																			
1745	Kangting Rongpi	0	0	0	0	0	0	0	Yes	No	Yes	No	No	Yes	Yes	No	No	No	No	No
1746	Chereng Engti Gaon	0	0	0	0	0	0	0	No	Yes	No	No	No	Yes	No	No	No	No	No	No
1747	Sumaram Engti																			

Communication and transport facilities (If amenities available code -Yes is given except for Village Pin Code ,If not available within the village , the distance range code viz; a for < 5 Kms, b for 5-10 Kms and c for 10+ kms of nearest place where facility is available is given).																	Name of Village	Serial Number	
Post office(PO)	Sub post office (SPO)	Post & Telegraph office (P&TO)	Village Pin Code	Telephones (Land lines)	Public call office (PCO)	Mobile phone coverage	Internet cafes/ Common service centre (CSC)	Private courier facility	Bus service (Public & Private)	Railway stations	Auto/Modified Autos	Taxis and Vans	Tractors	Cycle-pulled rickshaws(Manual & Machine driven)	Carts driven by animals	Sea /River ferry service			
51	52	53	54	55	56	57	58	59	60	61	62	63	64	65	66	67	2	1	
																		Kangbura Killing	1723
c	b	c		c	c	c	c	c	c	c	c	c	c	c	c	c		Kram Kramsa	1724
c	a	c		c	c	c	c	a	a	c	c	a	a	a	b	Yes		Tisso Gaon	1725
																		Mumru Ronhang	1726
a	a	c		c	b	b	c	c	Yes	c	b	b	b	b	b	c		Dakhin Silputa	1727
																		Bepari Teron	1728
c	a	c		c	c	Yes	c	c	c	c	c	c	c	c	c	c		Lanbai Pahar (Majur)	1729
				a	b	b	c	c	Yes		b	b				c	c	Ganapath Gour Gaon	1730
a	a	c		a	a	b	c	c	c	c	a	c	c	c	c	c		Maj Gaon	1731
	b	b		b	b	b	c	c	b	c	b	b	Yes	Yes	Yes	c		Sikari Engti Gaon	1732
a	a	b		a	a	Yes	a	a	Yes	c	a	a	b	a	c	c		Monsing Engti	1733
c	a	c		c	c	Yes	c	c	c	c	c	c	c	c	c	c		Basa Bey	1734
a	a	a		a	a	Yes	c	c	Yes	c	b	Yes	Yes	c	Yes	c		Pachim Sum Pura	1735
b	b	c		c	b	Yes	c	b	b	c	b	b	b	b	Yes	c		Dera Gaon	1736
				a	b	b	c	c	Yes		Yes	Yes				b	c	Nam Bokulia-1,2	1737
b	b	b	782441	b	b	Yes	c	b	Yes	c	Yes	Yes	Yes	c	Yes	c		Sunpura	1738
b	b	c	782441	c	b	b	c	b	b	c	c	c	c	Yes	b	c		Chat Teron	1739
																		Burasing Teron Gaon	1740
a	a	c		Yes	a	Yes	a	a	Yes	c	a	a	Yes	c	c	c		Riso Rongpi	1741
a	a	c		Yes	a	Yes	a	a	a	c	a	a	b	b	a	b		Khor Bora	1742
	a	c		Yes	a	Yes	a	b	Yes	c	Yes	Yes	b	Yes	b	c		Nijdeng Gaon	1743
																		Den Teron Gaon	1744
c	a	c	782441	a	c	Yes	c	c	a	c	c	c	c	a	b	c		Kangting Rongpi	1745
b	a		782441	b	b	b	c	c	b	c	b	b	c	Yes	Yes	c		Chereng Engti Gaon	1746
																		Sumaram Engti	1747

Sr.No.	Name of Village	Village connected to highways,village roads, banks & credit societies (If amenities available code -Yes is given, If not available within the village , the distance range code viz; a for < 5 Kms, b for 5-10 Kms and c for 10+ kms of nearest place where facility is available is given).													Availability of misc within the village , 1 kms of nearest place		
		Connected to national highway(NH)	Connected to state highway(SH)	Connected to major district road (MDR)	Connected to others district road	Pucca roads	Kutchcha roads	Water bounded macadam(WBM) roads	Navigable waterway (river/canal)(NW)	Footpaths (FP)	Commercial & Co-operative Banks	ATM	Agricultural Credit Societies	Self-Help Group (SHG)	Public distribution system (PDS) shop	Mandis / Regular market	Weekly Haat
1	2	68	69	70	71	72	73	74	75	76	77	78	79	80	81	82	83

1723	Kangbura Killing																
1724	Kram Kramsa	c	c	a	Yes	b	a	c	Yes	Yes	a	c	a	Yes	Yes	a	Yes
1725	Tisso Gaon	c	c	c	Yes	c	Yes	a	Yes	Yes	a	c	a	a	a	a	a
1726	Mumru Ronhang																
1727	Dakhin Silputa	b	c	Yes	Yes	a	Yes	c	Yes	Yes	a	c	a	a	a	a	a
1728	Bepari Teron																
1729	Lanbai Pahar (Majur)	c	c	a	Yes	a	Yes	c	a	Yes	a	c	a	a	a	a	a
1730	Ganapath Gour Gaon	Yes	b	Yes	Yes	b	Yes	c	a	Yes	b	c	b	a	a	b	b
1731	Maj Gaon	a	a	a	Yes	a	Yes	c	a	Yes	c	c	c	a	c	c	c
1732	Sikari Engti Gaon	b	b	b	Yes	b	Yes	b	Yes	Yes	c	c	c	c	c	c	b
1733	Monsing Engti	a	a	Yes	Yes	a	Yes	a	b	Yes	c	c	c	c	c	c	c
1734	Basa Bey	c	c	a	Yes	b	Yes	c	a	Yes	a	c	a	Yes	c	c	b
1735	Pachim Sum Pura	a	c	Yes	Yes	b	Yes	c	Yes	Yes	c	c	c	c	c	c	b
1736	Dera Gaon	b	c	b	Yes	a	Yes	b	c	Yes	c	c	c	Yes	Yes	Yes	b
1737	Nam Bokulia-1,2	Yes	b	Yes	Yes	b	Yes	Yes	c	Yes	c	c	c	b	b	b	b
1738	Sunpura	b	c	Yes	Yes	b	Yes	Yes	Yes	Yes	c	c	c	c	c	c	c
1739	Chat Teron	b	b	b	Yes	b	Yes	b	b	Yes	b	c	b	a	a	a	a
1740	Burasing Teron Gaon																
1741	Riso Rongpi	Yes	Yes	Yes	Yes	b	Yes	c	c	Yes	b	c	b	b	b	b	b
1742	Khor Bora	a	a	c	Yes	b	Yes	c	c	Yes	a	c	a	a	a	a	a
1743	Nijdeng Gaon	Yes	Yes	c	Yes	b	Yes	c	c	Yes	b	c	b	a	b	b	b
1744	Den Teron Gaon																
1745	Kangting Rongpi	c	c	a	Yes	a	a	c	c	Yes	c	c	c	b	b	b	b
1746	Chereng Engti Gaon	a	a	a	Yes	a	Yes	c	c	Yes	c	c	c	b	c	b	b
1747	Sumaram Engti																

Sr.No.	Name of Village	Availability of electricity (Yes/No)				Land Use								
						Nearest Town	Area under different types of land use decimal place)							
		Power Supply for Domestic Use (ED)	Power Supply for Agricultural Use (EAG)	Power Supply for Commercial Use (EC)	Power Supply for All Uses (EA)	Name	Distance range code i.e. a for < 5 Kms, b for 5-10 Kms and c for 10+ kms .	Forests	Area under Non-agricultural Uses	Barren and Un-cultivable land	Permanent Pastures and Other Grazing Lands	Land Under Miscellaneous Tree Crops etc.	Culturable Waste Land	
1	2	98	99	100	101	102	103	104	105	106	107	108	109	
1723	Kangbura Killing							0	2	0	0	0	0	5
1724	Kram Kramsa	No	No	No	No	HOWARTAGHAT	c	0	10	0	12	10	0	
1725	Tisso Gaon	No	No	No	No	BOKOLIA	c	0	35	30	20	10	20	
1726	Mumru Ronhang					HOWRAGHAT	c	0	8	0	0	5	0	
1727	Dakhin Silputa	Yes	No	No	No			0	4	0	0	0	9	
1728	Bepari Teron							0	6	0	0	0	9	
1729	Lanbai Pahar (Majur)	Yes	No	No	Yes	HOWRAGHAT	c	0	6	0	0	9	5	
1730	Ganapath Gour Gaon	No	No	No	No			0	1	0	0	0	5	
1731	Maj Gaon	No	No	No	No	HOWRAGHAT		0	20	15	0	0	0	
1732	Sikari Engti Gaon	No	No	No	No	HOWRAGHAT	c	0	15	0	15	0	0	
1733	Monsing Engti	Yes	No	No	No	JAKHALABANDH A	c	0	30	0	0	20	0	
1734	Basa Bey	Yes	No	No	No	HOWRAGHAT	c	0	8	0	0	6	3	
1735	Pachim Sum Pura	Yes	No	No	No	HOWRAGHAT	c	0	10	0	0	0	0	
1736	Dera Gaon	Yes	No	No	Yes	HOWRAGHAT	c	2	2	1	3	2	0	
1737	Nam Bokulia-1,2	Yes	No	No	No			0	8	0	0	7	5	
1738	Sunpura	Yes	No	No	No	DOKMOKA	b	0	20	0	0	0	0	
1739	Chat Teron	No	No	No	No	DOKMOKA	c	0	15	0	6	2	6	
1740	Burasing Teron Gaon							0	0	0	0	0	3	
1741	Riso Rongpi	Yes	No	No	No	DOKMOKA	b	0	6	0	0	6	4	
1742	Khor Bora	Yes	No	No	No	DOKMOKA	b	0	15	0	0	20	5	
1743	Nijdeng Gaon	Yes	No	Yes	Yes	DOKMOKA	b	0	5	0	0	0	2	
1744	Den Teron Gaon					DOKMOKA	b	0	12	0	0	0	0	
1745	Kangting Rongpi	Yes	No	No	No	DOKMOKA	c	0	0	0	0	0	0	
1746	Chereng Engti Gaon	Yes	No	No	No	DOKMOKA	b	0	0	0	0	5	0	
1747	Sumaram Engti							0	6.8	0	0	0	12	

Land Use (in hectares rounded up to one										Area irrigated by source (in hectare).			Name of three most important commodities manufactured			Name of Village	Serial Number
Fallow lands other than current fallows	Current Fallows	Net Area Sown	Total Irrigated Land Area	Total Un-irrigated Land Area	Canals (C)	Wells/Tube-wells(W/TW)	Tanks/Lakes(T/L)	Water Falls(WF)	Others(O)	First	Second	Third					
110	111	112	113	114	115	116	117	118	119	120	121	122	2	1			
0	0	34	0	34	0	0	0	0	0				Kangbura Killing	1723			
0	0	11	0	11	0	0	0	0	0				Kram Kramsa	1724			
110	0	0	0	0	0	0	0	0	0				Tisso Gaon	1725			
0	0	7	0	7	0	0	0	0	0				Mumru Ronhang	1726			
0	0	27	0	27	0	0	0	0	0				Dakhin Silputa	1727			
0	0	25	0	25	0	0	0	0	0				Bepari Teron	1728			
0	0	6	0	6	0	0	0	0	0				Lanbai Pahar (Majur)	1729			
0	0	29	0	29	0	0	0	0	0				Ganapath Gour Gaon	1730			
0	0	30	0	30	0	0	0	0	0				Maj Gaon	1731			
0	0	30	0	30	0	0	0	0	0				Sikari Engti Gaon	1732			
20	0	10	0	10	0	0	0	0	0				Monsing Engti	1733			
0	0	15	0	15	0	0	0	0	0				Basa Bey	1734			
0	0	20	0	20	0	0	0	0	0				Pachim Sum Pura	1735			
0	10	7	0	7	0	0	0	0	0				Dera Gaon	1736			
0	0	18	0	18	0	0	0	0	0				Nam Bokulia-1,2	1737			
0	0	30	0	30	0	0	0	0	0				Sunpura	1738			
2	0	31	0	31	0	0	0	0	0				Chat Teron	1739			
0	0	0	0	0	0	0	0	0	0				Burasing Teron Gaon	1740			
4	25	0	0	0	0	0	0	0	0				Riso Rongpi	1741			
10	16	0	0	0	0	0	0	0	0				Khor Bora	1742			
0	8	0	0	0	0	0	0	0	0				Nijdeng Gaon	1743			
0	0	25	0	25	0	0	0	0	0				Den Teron Gaon	1744			
5	15	0	0	0	0	0	0	0	0				Kangting Rongpi	1745			
18	0	0	0	0	0	0	0	0	0	0		0 Rice	Chereng Engti Gaon	1746			
0	0	18	0	18	0	0	0	0	0				Sumaram Engti	1747			

Sr.No.	Name of Village	Location code no.	Total area of the village (in hectares rounded up to one decimal place)	Total population (2011 census)	Number of households (2011 census)	Number of educational amenities available. (in the village , the distance range code viz; a for 0-5 Kms and c for 10+ kms of nearest place where available is given).									
						Pre-Primary school (PP)	Primary school (P)	Middle school (M)	Secondary School (S)	Senior Secondary school (SS)	Degree college of arts science & commerce (ASC)	Engineering college(EC)	Medical college (MC)	Management institute (MI)	
1	2	3	4	5	6	7	8	9	10	11	12	13	14	15	
1748	Bali Gaon	297097	12	140	29	1	1	a	b	b	b	c	c	c	
1749	Pam Gaon Block 1,2	297098	80	1034	235	a	1	a	a	a	b	c	c	c	
1750	Hor Kathi Gaon	297099	80	663	119	a	1	a	a	a	b	c	c	c	
1751	New Bali Gaon	297100	60	205	43	a	a	a	a	a	c	c	c	c	
1752	Simuluguri Gaon	297101	37	209	40	a	1	a	a	a	c	c	c	c	
1753	Shilpukhuri Gaon	297102	40	180	33	1	1	a	a	b	c	c	c	c	
1754	Phuloni Block 1,2	297103	70	956	198	b	1	b	b	b	b	c	c	c	
1755	Lotumari Gaon	297104	46	375	66	b	1	1	b	b	b	c	c	c	
1756	Shilpukhuri Gaon	297105	66	276	53	1	1	a	a	b	c	c	c	c	
1757	Kuruna Bey Gaon	297106	61	845	159	a	1	c	a	a	c	c	c	c	
1758	Kethe Rongpi	297107	45	923	165	1	1	b	a	a	a	c	c	c	
1759	Jing Ronghang	297108	68	152	30	a	1	a	a	a	a	c	c	c	
1760	Hamukjan	297109	9	138	23	a	a	a	a	c	c	c	c	c	
1761	Makung Gaon	297110	6	88	16	b	a	a	b	b	b	c	c	c	
1762	Rongkimi	297111	40	559	103	b	1	a	a	b	b	c	c	c	
1763	Bura Terong (San Pathar)	297112	40	110	15	1	1	a	a	b	b	c	c	c	
1764	Hanboka Gaon	297113	40	61	8	1	a	a	a	a	b	c	c	c	
1765	Borbil Amoni	297114	60	593	117	1	1	2	1	c	c	c	c	c	
1766	Jhahuguri Village	297117	30	124	31	a	a	a	a	a	b	c	c	c	
1767	Jaljuri	297118	38	185	35	a	1	c	c	c	c	c	c	c	
1768	Katcherui	297119	21	202	37	a	1	a	a	a	c	c	c	c	
1769	Longki Amse	297121	35	62	13	b	a	a	a	b	b	c	c	c	
1770	Sing Bey	297122	30	124	27	b	b	b	b	b	b	c	c	c	
1771	Longki Terong	297124	30	65	10	1	a	a	b	a	b	c	c	c	
1772	Lindak Engti	297127	60	43	7	b	a	a	a	a	a	c	c	c	

(If not available within for < 5 Kms, b for 5-10 ere facility is					Number of Medical Amenities available. (If not available within the village , the distance range code viz; a for < 5 Kms, b for 5-10 Kms and c for 10+ kms of nearest place where facility is available is given).										Name of Village	Serial Number	
16	17	18	19	20	21	22	23	24	25	26	27	28	29	30	31		
Polytechnic (Pt)	Vocational training school /ITI	Non-formal training centre (NFTC)	Special school for disabled (SSD)	Others (specify)	Community health centre (CHC)	Primary health centre (PHC)	Primary health sub centre (PHS)	Maternity and child welfare centre (MCW)	T.B. clinic (TBC)	Hospital-allopathic (HA)	Hospital-alternative medicine (HO)	Dispensary (D)	Veterinary hospital (VH)	Mobile health clinic (MHC)	Family welfare centre (FWC)		
																2	1
					b												Bali Gaon 1748
c	c	c	c	c	a	a	a	c	c	a	c	c	c	c	c		Pam Gaon Block 1,2 1749
c	c	c	c	c	a	a	b	c	c	a	c	c	c	c	c		Hor Kathi Gaon 1750
c	c	c	c	c	a	a	b	c	c	a	c	c	c	c	c		New Bali Gaon 1751
c	c	c	c	c	a	a	a	c	c	c	c	c	c	c	c		Simuluguri Gaon 1752
c	c	c	c	c	a	a	a	c	c	c	c	c	a	c	c		Shilpukhuri Gaon 1753
c	c	c	c	c	b	b	b	c	c	b	b	c	c	c	c		Phuloni Block 1,2 1754
c	c	c	c		b	b	b	c	c	c	c	c	c	c	c		Lotumari Gaon 1755
c	c	c	c	c	a	a	a	c	c	c	c	c	a	c	c		Shilpukhuri Gaon 1756
c	c	c	c	c	a	a	c	c	c	c	c	c	c	c	c		Kuruna Bey Gaon 1757
c	c	c	c		c	c	a	c	c	c	c	c	c	c	c		Kethe Rongpi 1758
c	c	c	c		c	a	a	c	c	c	c	c	c	c	c		Jing Ronghang 1759
c	a	c	c	c	a	b	a	c	c	c	c	c	c	c	c		Hamukjan 1760
c	c	c	c		a	a	a	a	c	a	a	a	a	a	a		Makung Gaon 1761
c	c	c	c		a	b	a	b	c	a	c	a	b	c	c		Rongkimi 1762
					b												Bura Terong (San Pathar) 1763
					b												Hanboka Gaon 1764
c	c	c	c	c	c	c	b	c	c	c	c	c	c	c	c		Borbil Amoni 1765
c	c	c	c		c	c	c	c	c	c	c	c	c	c	c		Jhaihuguri Village 1766
c	c	c	c		c	c	c	c	c	c	c	c	c	c	c		Jaljuri 1767
c	c	c	c		c	a	a	c	c	c	c	a	c	c	c		Katcherui 1768
c	c	c	c		b	a	a		c	a		b	b				Longki Amse 1769
c	c	c	c		a	b	a	c	c	b	b	b		c	c		Sing Bey 1770
					b												Longki Terong 1771
c	c	c	c	c	b	b	b	c	c	b	b	b	b	c	c		Lindak Engti 1772

Sr.No.	Name of Village	Number of Non-Government Medical Amenities available.							Availability of drinking water - Yes / No							Availability of toilet & others Yes / No				
		Charitable non Govt. hospital/Nursing home.	Medical practitioner with MBBS Degree	Medical practitioner with other degree	Medical practitioner with no degree	Traditional practitioner and faith healer.	Medicine Shop	Others	Tap water (Treated/Untreated)	Well water (Covered / Uncovered well)	Hand Pump	Tube wells / Bore well	Spring	River / Canal	Tank / Pond / Lake	Others	Community toilet including bath.	Community toilet excluding bath.	Rural sanitary mart or sanitary hardware outlet available near the village.	Community bio- gas or recycle of waste for productive use.
1	2	32	33	34	35	36	37	38	39	40	41	42	43	44	45	46	47	48	49	50
1748	Bali Gaon	0	0	0	0	0	0	0	No	No	Yes	Yes	No	No	No	No	No	No	No	No
1749	Pam Gaon Block 1,2	0	0	0	0	0	1	0	No	No	Yes	Yes	No	No	No	No	No	No	No	No
1750	Hor Kathi Gaon	0	0	0	0	0	0	0	Yes	Yes	No	Yes	No	Yes	No	No	No	No	No	No
1751	New Bali Gaon	0	0	0	0	0	0	0	Yes	No	Yes	No	No	No	No	No	No	No	No	No
1752	Simuluguri Gaon	0	0	0	0	0	0	0	No	No	Yes	No	No	No	No	No	No	No	No	No
1753	Shilpukhuri Gaon	0	0	0	0	0	0	0	No	Yes	Yes	Yes	No	Yes	Yes	No	No	No	No	No
1754	Phuloni Block 1,2	0	0	0	0	0	1	0	Yes	Yes	Yes	Yes	No	No	No	No	No	No	No	No
1755	Lotumari Gaon	0	0	0	0	0	0	0	No	Yes	Yes	No	No	No	No	No	No	No	No	No
1756	Shilpukhuri Gaon	0	0	0	0	0	0	0	No	No	Yes	No	No	No	No	No	No	No	No	No
1757	Kuruna Bey Gaon	0	0	0	0	0	0	0	Yes	No	Yes	Yes	No	No	No	No	No	No	No	No
1758	Kethe Rongpi	0	0	0	0	0	1	0	No	No	Yes	Yes	No	Yes	Yes	No	No	No	No	No
1759	Jing Ronghang	0	0	0	0	0	0	0	No	Yes	No	Yes	No	No	No	No	No	No	No	No
1760	Hamukjan	0	0	0	0	0	0	0	Yes	No	Yes	Yes	No	Yes	No	No	No	No	No	No
1761	Makung Gaon	0	0	0	0	0	0	0	No	Yes	Yes	Yes	No	No	No	No	No	No	No	No
1762	Rongkimi	0	0	0	0	0	0	0	No	No	Yes	No	No	Yes	No	No	No	No	No	No
1763	Bura Terong (San Pathar)	0	0	0	0	0	0	0	No	Yes	Yes	Yes	No	No	No	No	No	No	No	No
1764	Hanboka Gaon	0	0	0	0	0	0	0	No	No	Yes	No	No	No	No	No	No	No	No	No
1765	Borbil Amoni	0	0	0	0	0	0	0	No	No	Yes	Yes	No	No	No	No	No	No	No	No
1766	Jhahuguri Village	0	0	0	0	0	0	0	No	No	Yes	No	No	Yes	No	No	No	No	No	No
1767	Jaljuri	0	0	0	0	0	0	0	Yes	No	No	Yes	No	No	No	No	No	No	No	No
1768	Katcherui	0	0	0	0	0	0	0	No	No	No	Yes	No	No	No	No	No	No	No	No
1769	Longki Amse	0	0	0	0	0	0	0	No	Yes	No	Yes	No	No	Yes	No	No	No	No	No
1770	Sing Bey	0	0	0	0	0	0	0	No	Yes	Yes	Yes	No	No	Yes	No	No	No	No	No
1771	Longki Terong	0	0	0	0	0	0	0	No	Yes	No	No	No	Yes	No	No	No	No	No	No
1772	Lindak Engti	0	0	0	0	0	0	0	No	Yes	No	Yes	No	No	No	No	No	No	No	No

Communication and transport facilities (If amenities available code -Yes is given except for Village Pin Code ,If not available within the village , the distance range code viz; a for < 5 Kms, b for 5-10 Kms and c for 10+ kms of nearest place where facility is available is given).																	Name of Village	Serial Number
Post office(PO)	Sub post office (SPO)	Post & Telegraph office (P&TO)	Village Pin Code	Telephones (Land lines)	Public call office (PCO)	Mobile phone coverage	Internet cafes/ Common service centre (CSC)	Private courier facility	Bus service (Public & Private)	Railway stations	Auto/Modified Autos	Taxis and Vans	Tractors	Cycle-pulled rickshaws(Manual & Machine driven)	Carts driven by animals	Sea /River ferry service		
51	52	53	54	55	56	57	58	59	60	61	62	63	64	65	66	67	2	1
				a	a	b	c	c	b		b	b			a	c		Bali Gaon 1748
	b	a	b	782441	a	a	Yes	c	b	Yes	c	a	a	c	c	a	c	Pam Gaon Block 1,2 1749
	b	a	b	782441	a	a	Yes	c	b	Yes	c	a	a	c	c	c	c	Hor Kathi Gaon 1750
	b	a	b	782441	a	a	Yes	c	b	Yes	c	a	a	c	c	c	c	New Bali Gaon 1751
	a	a	a		a	a	Yes	c	c	Yes	c	a	a	c	c	Yes	c	Simuluguri Gaon 1752
	a	a	a	782441	Yes	a	Yes	c	c	Yes	c	a	a	c	c	Yes	c	Shilpukhuri Gaon 1753
	b	b	b	782441	b	b	Yes	c	c	Yes	b	b	b	Yes	Yes	Yes	c	Phuloni Block 1,2 1754
	b	b	b		b	b	Yes	c	c	Yes	c	b	b	c	c	Yes	c	Lotumari Gaon 1755
	a	a	a	782441	Yes	a	Yes	c	c	Yes	c	a	a	Yes	Yes	c	Yes	Shilpukhuri Gaon 1756
	a	a	a	782441	a	a	Yes	c	c	Yes	c	a	a	c	c	Yes	c	Kuruna Bey Gaon 1757
	a	a	a	782441	a	a	Yes	a	a	Yes	c	a	a	c	a	a	c	Kethe Rongpi 1758
	a	a	a	782441	a	a	Yes	a	a	Yes	c	a	a	c	a	a	c	Jing Ronghang 1759
	a	a	a		a	a	Yes	c	c	Yes	c	a	a	c	a	Yes	c	Hamukjan 1760
	a	a	a		a	a	Yes	a	a	a	c	a	a	a	Yes	a	a	Makung Gaon 1761
	a	a	b		b	b	Yes	c	a	Yes	c	a	a	a	a	a	b	Rongkimi 1762
					a	b	b	c	c	b		b	b			a	b	Bura Terong (San Pathar) 1763
					a	b	b	c	c	Yes		b	b			a	b	Hanboka Gaon 1764
	c		c		c	a	Yes	c	c	Yes	c	c	c	Yes	c	Yes	c	Borbil Amoni 1765
	c	c	c		a	a	Yes	a	a	a	c	a	a	a	c	a	a	Jhahuguri Village 1766
	c	c	c	782481	c	c	Yes	c	b	b	c	b	c	a	a	a	c	Jaljuri 1767
	a	a		782481	a	a	b	a	a	c	c	a	a	a	b	b	c	Katcherui 1768
	a	a	a		a	a	Yes	a	a	a	c	b	b	b	b	c	c	Longki Amse 1769
	b		b		b	b	b	b	b	Yes	c	b	b	b	b	c	c	Sing Bey 1770
					a	b	b	c	c	b		b	b			c	c	Longki Terong 1771
	a	a	a		a	a	a	c	c	a	c	c	a	c	c	c	c	Lindak Engti 1772

Sr.No.	Name of Village	Village connected to highways,village roads, banks & credit societies (If amenities available code -Yes is given, If not available within the village , the distance range code viz; a for < 5 Kms, b for 5-10 Kms and c for 10+ kms of nearest place where facility is available is given).												Availability of misc within the village , 1 kms of nearest place			
		Connected to national highway(NH)	Connected to state highway(SH)	Connected to major district road (MDR)	Connected to others district road	Pucca roads	Kutchcha roads	Water bounded macadam(WBM) roads	Navigable waterway (river/canal)(NW)	Footpaths (FP)	Commercial & Co-operative Banks	ATM	Agricultural Credit Societies	Self-Help Group (SHG)	Public distribution system (PDS) shop	Mandis / Regular market	Weekly Haat
1	2	68	69	70	71	72	73	74	75	76	77	78	79	80	81	82	83
1748	Bali Gaon	Yes	b	b	Yes	b	Yes	a	a	Yes	c	c	c	c	c	c	c
1749	Pam Gaon Block 1,2	Yes	Yes	Yes	Yes	b	Yes	Yes	a	Yes	c	c	c	c	c	c	c
1750	Hor Kathi Gaon	Yes	Yes	Yes	Yes	a	Yes	a	a	Yes	b	c	b	c	a	a	a
1751	New Bali Gaon	Yes	c	Yes	Yes	b	Yes	a	a	Yes	a	c	a	a	a	a	a
1752	Simuluguri Gaon	Yes	c	Yes	Yes	a	Yes	a	Yes	Yes	a	c	c	a	a	a	c
1753	Shilpukhuri Gaon	a	a	Yes	Yes	a	a	a	Yes	Yes	c	c	c	a	c	c	c
1754	Phuloni Block 1,2	b	b	Yes	Yes	b	Yes	a	Yes	Yes	a	c	a	Yes	Yes	a	Yes
1755	Lotumari Gaon	b	b	Yes	Yes	b	Yes	a	Yes	Yes	c	c	c	Yes	Yes	a	Yes
1756	Shilpukhuri Gaon	a	a	Yes	Yes	a	Yes	a	Yes	Yes	a	c	c	Yes	Yes	c	Yes
1757	Kuruna Bey Gaon	Yes	c	Yes	Yes	b	Yes	a	a	Yes	c	c	c	c	c	c	c
1758	Kethe Rongpi	Yes	c	Yes	Yes	b	Yes	a	Yes	Yes	b	c	c	Yes	Yes	b	Yes
1759	Jing Ronghang	Yes	c	Yes	Yes	b	a	a	a	Yes	c	c	c	Yes	b	b	b
1760	Hamukjan	a	c	Yes	Yes	b	Yes	a	Yes	Yes	c	c	c	Yes	Yes	c	Yes
1761	Makung Gaon	a	a	a	a	b	Yes	a	Yes	Yes	c	c	c	Yes	Yes	c	Yes
1762	Rongkimi	b	b	a	Yes	b	Yes	a	c	Yes	c	b	c	Yes	Yes	c	Yes
1763	Bura Terong (San Pathar)	Yes	b	b	Yes	b	Yes	a	c	Yes	c	b	c	Yes	c	a	a
1764	Hanboka Gaon	Yes	b	c	c	b	Yes	a	Yes	Yes	a	a	c	Yes	a	a	a
1765	Borbil Amoni	c	c	Yes	Yes	b	Yes	c	Yes	Yes	c	c	c	a	c	b	b
1766	Jhahuguri Village	a	c	c	Yes	a	Yes	c	c	Yes	a	c	c	Yes	Yes	a	a
1767	Jaljuri	b	b	c	Yes	b	Yes	c	b	Yes	a	c	c	Yes	c	a	a
1768	Katcherui	a	a	a	Yes	b	Yes	c	b	Yes	a	c	c	a	a	a	c
1769	Longki Amse	Yes	b	a	b	b	Yes	b	b	Yes	b	c	c	Yes	b	b	b
1770	Sing Bey	a	a	Yes	Yes	a	Yes	b	b	Yes	b	c	c	a	c	b	b
1771	Longki Terong	Yes	b	a	b	b	Yes	b	b	Yes	a	c	c	a	a	a	a
1772	Lindak Engti	a	a	a	a	a	a	a	a	Yes	b	c	c	Yes	b	b	b

ellaneous facilities (If amenities available code -Yes is given, If not available the distance range code viz; a for < 5 Kms, b for 5-10 Kms and c for 10+ e where facility is available is given).

84	85	86	87	88	89	90	91	92	93	94	95	96	97	Name of Village	Serial Number
c	Yes	Yes	c	a	c	b	a	c	c	c	Yes	b	c	Bali Gaon	1748
c	b	Yes	c	Yes	c	Yes	Yes	c	c	c	a	Yes	c	Pam Gaon Block 1,2	1749
c	c	Yes	c	Yes	c	a	Yes	c	c	c	a	Yes	c	Hor Kathi Gaon	1750
c	b	b	c	a	c	a	a	c	c	c	a	b	c	New Bali Gaon	1751
c	b	Yes	c	a	c	a	a	c	c	c	a	Yes	c	Simuluguri Gaon	1752
c	Yes	Yes	c	a	c	a	a	c	c	c	a	c	c	Shilpukhuri Gaon	1753
c	c	b	c	Yes	c	Yes	b	b	b	b	b	Yes	c	Phuloni Block 1,2	1754
c	c	Yes	c	a	c	a	c	c	c	c	b	b	c	Lotumari Gaon	1755
c	Yes	Yes	c	a	c	a	c	c	c	c	a	c	c	Shilpukhuri Gaon	1756
c	b	Yes	c	Yes	c	Yes	Yes	c	c	c	a	Yes	c	Kuruna Bey Gaon	1757
c	Yes	Yes	c	Yes	c	Yes	c	c	c	c	a	Yes	c	Kethe Rongpi	1758
c	c	Yes	c	a	c	a	c	c	c	c	a	a	c	Jing Ronghang	1759
c	c	b	c	a	c	a	a	c	a	a	a	c	c	Hamukjan	1760
a	c	b	c	a	c	a	a	b	a	a	a	b	c	Makung Gaon	1761
c	c	Yes	c	Yes	c	b	b	b	c	b	b	b	b	Rongkimi	1762
c	Yes	Yes	c	a	c	b	b	b	c	b	Yes	c	c	Bura Terong (San Pathar)	1763
c	Yes	a	c	a	c	c	b	b	c	b	a	c	c	Hanboka Gaon	1764
c	Yes	Yes	c	Yes	c	c	c	c	c	c	Yes	Yes	c	Borbil Amoni	1765
a	a	a	c	a	a	a	a	a	a	a	a	Yes	c	Jhaihuguri Village	1766
c	c	Yes	c	a	c	a	c	c	c	c	c	Yes	c	Jaljuri	1767
c	c	Yes	c	a	c	a	c	c	c	c	a	a	c	Katcherui	1768
a	c	a	c	a	c	a	a	a	c	c	a	c	c	Longki Amse	1769
a	c	a	c	a	c	b	b	b	c	c	b	c	b	Sing Bey	1770
a	Yes	a	c	a	c	b	b	b	c	c	b	c	c	Longki Terong	1771
c	a	a	c	b	c	a	a	c	a	a	a	c	c	Lindak Engti	1772

Sr.No.	Name of Village	Availability of electricity (Yes/No)				Land Use								
		Power Supply for Domestic Use (ED)	Power Supply for Agricultural Use (EAG)	Power Supply for Commercial Use (EC)	Power Supply for All Uses (EA)	Nearest Town		Area under different types of land use decimal place)						
						Name	Distance range code i.e. a for < 5 Kms, b for 5-10 Kms and c for 10+ kms .	Forests	Area under Non-agricultural Uses	Barren and Un-cultivable land	Permanent Pastures and Other Grazing Lands	Land Under Miscellaneous Tree Crops etc.	Culturable Waste Land	
1	2	98	99	100	101	102	103	104	105	106	107	108	109	
1748	Bali Gaon	Yes	No	No	No			0	0	0	0	0	5	
1749	Pam Gaon Block 1,2	Yes	No	No	No	DOKMOKA	b	0	20	0	10	0	0	
1750	Hor Kathi Gaon	Yes	No	No	No	DOKMOKA	b	0	20	0	10	0	0	
1751	New Bali Gaon	Yes	No	No	No	DOKMOKA	b	0	10	0	10	0	0	
1752	Simuluguri Gaon	Yes	No	No	No	DOKMOKA	c	0	8	0	5	0	0	
1753	Shilpukhuri Gaon	Yes	No	No	No	DOKMOKA	c	0	10	0	6	0	0	
1754	Phuloni Block 1,2	Yes	No	No	No	HOWRAGHAT	c	0	15	0	15	0	0	
1755	Lotumari Gaon	Yes	No	No	No	DOKMOKA	b	0	12	0	8	0	0	
1756	Shilpukhuri Gaon	Yes	No	No	No	DOKMOKA	c	0	15	0	10	0	0	
1757	Kuruna Bey Gaon	Yes	No	No	No	DOKMOKA	c	0	15	0	13	0	0	
1758	Kethe Rongpi	Yes	No	No	No	DOKMOKA	a	15	0	0	0	0	0	
1759	Jing Ronghang	Yes	No	No	No	DOKMOKA	a	0	8	0	0	0	0	
1760	Hamukjan	Yes	No	No	No	DOKMOKA	c	4	0	0	0	0	0	
1761	Makung Gaon	Yes	No	No	No			0	0	0	0	6	0	
1762	Rongkimi	Yes	No	No	No			0	2	0	0	0	5	
1763	Bura Terong (San Pathar)	No	No	No	No			0	3	0	0	0	5	
1764	Hanboka Gaon	Yes	No	No	No			0	0	0	0	0	19	
1765	Borbil Amoni	Yes	No	No	No	HOWRAGHAT	c	0	20	0	10	0	0	
1766	Jhahuguri Village	Yes	No	No	No	DIPHU	c	0	5	2	2	2	2	
1767	Jaljuri	Yes	No	No	No	HAWORAGHAT	c	0	15	0	0	0	0	
1768	Katcherui	No	No	No	No	DOKMOKA	a	0	6	0	0	0	0	
1769	Longki Amse	Yes	No	No	No			0	0	10	0	0	5	
1770	Sing Bey	No	No	No	No			0	0	0	0	10	0	
1771	Longki Terong	No	No	No	No			0	3	0	0	0	6	
1772	Lindak Engti	No	No	No	No	HOWRAGHAT	c	10	10	10	0	0	0	

Land Use (in hectares rounded up to one										Area irrigated by source (in hectare).			Name of three most important commodities manufactured			Name of Village	Serial Number
Fallow lands other than current fallows	Current Fallows	Net Area Sown	Total Irrigated Land Area	Total Un-irrigated Land Area	Canals (C)	Wells/Tube-wells(W/TW)	Tanks/Lakes(T/L)	Water Falls(WF)	Others(O)	First	Second	Third					
110	111	112	113	114	115	116	117	118	119	120	121	122	2	1			
0	0	7	0	7	0	0	0	0	0				Bali Gaon	1748			
0	0	50	0	50	0	0	0	0	0				Pam Gaon Block 1,2	1749			
0	0	50	0	50	0	0	0	0	0				Hor Kathi Gaon	1750			
0	0	40	0	40	0	0	0	0	0				New Bali Gaon	1751			
0	0	24	0	24	0	0	0	0	0				Simuluguri Gaon	1752			
0	0	24	0	24	0	0	0	0	0				Shilpukhuri Gaon	1753			
0	0	40	0	40	0	0	0	0	0				Phuloni Block 1,2	1754			
0	0	26	0	26	0	0	0	0	0				Lotumari Gaon	1755			
0	0	41	0	41	0	0	0	0	0				Shilpukhuri Gaon	1756			
0	0	33	0	33	0	0	0	0	0				Kuruna Bey Gaon	1757			
0	0	30	0	30	0	0	0	0	0				Kethe Rongpi	1758			
0	0	60	0	60	0	0	0	0	0				Jing Ronghang	1759			
0	5	0	0	0	0	0	0	0	0				Hamukjan	1760			
0	0	0	0	0	0	0	0	0	0				Makung Gaon	1761			
0	0	33	0	33	0	0	0	0	0				Rongkimi	1762			
0	0	32	0	32	0	0	0	0	0				Bura Terong (San Pathar)	1763			
0	0	21	0	21	0	0	0	0	0				Hanboka Gaon	1764			
0	0	30	0	30	0	0	0	0	0				Borbil Amoni	1765			
2	0	15	0	15	0	0	0	0	0				Jhaihuguri Village	1766			
0	0	23	0	23	0	0	0	0	0				Jaljuri	1767			
0	0	15	0	15	0	0	0	0	0				Katcherui	1768			
0	0	20	0	20	0	0	0	0	0				Longki Amse	1769			
0	0	20	5	15	5	0	0	0	0				Sing Bey	1770			
0	0	21	0	21	0	0	0	0	0				Longki Terong	1771			
0	0	30	0	30	0	0	0	0	0				Lindak Engti	1772			

Sr.No.	Name of Village	Location code no.	Total area of the village (in hectares rounded up to one decimal place)	Total population (2011 census)	Number of households (2011 census)	Number of educational amenities available. (in the village , the distance range code viz; a for 0-5 Kms and c for 10+ kms of nearest place where available is given).									
						Pre-Primary school (PP)	Primary school (P)	Middle school (M)	Secondary School (S)	Senior Secondary school (SS)	Degree college of arts science & commerce (ASC)	Engineering college(EC)	Medical college (MC)	Management institute (MI)	
1	2	3	4	5	6	7	8	9	10	11	12	13	14	15	
1773	Paniram Killing	297137	50	185	28	a	a	a	a	a	a	c	c	c	
1774	Jar Terong	297139	60	153	25	c	1	a	b	a	b	c	c	c	
1775	At-So- Bey	297145	662	232	38	a	1	a	a	a	c	c	c	c	
1776	Sarthe Ronhang	297147	40	46	10	b	a	a	c	c	c	c	c	c	
1777	Ajut Terang	297156	41	113	17	c	b	b	b	c	c	c	c	c	
1778	Saini Langso	297287	16	0	0										
1779	Henru Abi-1	297296	50	278	37	a	a	a	a	b	b	c	c	c	
1780	Buraso Tokbi	297312	20	0	0										
1781	Pub Silputa Chowhan	297401	48	915	125		2	1	1	b	c	c	c	c	
1782	Garjoga	297617	0	453	82	c	1	a	c	b	c	c	c	c	
1783	Ram Nagar	297618	100	186	27	c	b	c	c	c	c	c	c	c	
1784	Loring Tipi Rong Terang	297629	52	164	27	b	a	c	b	c	c	c	c	c	
1785	Loring Tipi Langtuk Tokbi	297630	60	182	33	b	a	c	b	c	c	c	c	c	
1786	Lumjong Killing	297631	42	74	12	c	1	c	c	b	c	c	c	c	
1787	Bahoni gaon	297632	56	78	14	c	a	b	b	b	b	c	c	c	
1788	Centre Bazar	297636	36	359	59	1	1	c	c	c	b	c	c	c	
1789	Diphu Tokbi	297637	54	135	26	c	a	c	c	c	c	c	c	c	
1790	Khulai Kro	297638	0	354	59	b	1	a	b	c	b	c	c	c	
1791	Khulai Rongpi	297639	6	46	8	1	1	a		b	c	c	c	c	
1792	Jeng Ronghang (Doloi gaon)	297640	25	60	11	b	a	a	a	a	c	c	c	c	
1793	Kadai Rongphar	297641	60	105	19	1	1	a	a	a	a	c	c	c	
1794	Bey Kula	297642	50	98	17	a	a	a	a	b	b	c	c	c	
1795	Choiang gaon	297647	240	388	62		1	b	b	b	c	c	c	c	
1796	Mumru Ronghang	297652	30	117	18	a	a	a	b	b	b	c	c	c	
1797	Bam gaon	297658	305	309	62	a	1	a	a	a	c	c	c	c	

(If not available within for < 5 Kms, b for 5-10 ere facility is					Number of Medical Amenities available. (If not available within the village , the distance range code viz; a for < 5 Kms, b for 5-10 Kms and c for 10+ kms of nearest place where facility is available is given).										Name of Village	Serial Number	
16	17	18	19	20	21	22	23	24	25	26	27	28	29	30	31		
Polytechnic (Pt)	Vocational training school /ITI	Non-formal training centre (NFTC)	Special school for disabled (SSD)	Others (specify)	Community health centre (CHC)	Primary health centre (PHC)	Primary health sub centre (PHS)	Maternity and child welfare centre (MCW)	T.B. clinic (TBC)	Hospital-allopathic (HA)	Hospital-alternative medicine (HO)	Dispensary (D)	Veterinary hospital (VH)	Mobile health clinic (MHC)	Family welfare centre (FWC)		
c	c	c	c		a	a	a	c	c	a	a	a	c	c	c		Paniram Killing 1773
c	c				b												Jar Terong 1774
c	c		c		c	a	a	c	c	c	c	a	c	c	c		At-So- Bey 1775
c	c	c			c	b	b	c	c	b	c	c	c				Sarthe Ronhang 1776
c	c		c		c	c	c	c	c	c	c	c	b	c	c		Ajut Terang 1777
																	Saini Langso 1778
c	c		c		a	a	a	c	c	c	c	c	c	c	c		Henru Abi-1 1779
																	Buraso Tokbi 1780
c	c	c			b	b	a	c	c	b	b	b	b	b	c		Pub Silputa Chowhan 1781
c	c				b												Garjoga 1782
c	c		c	c	c	c	c	c	c	c	c	c	c	c	c		Ram Nagar 1783
c	c		c		c	a	b	c	c	c	c	c	b	c	a		Loring Tipi Rong Terang 1784
c	c				c	a	b	c	c	c	c	b	b	c	c		Loring Tipi Langtuk Tokbi 1785
c	c	c	c		c	a	b	c	c	c	c	b	c	c	c		Lumjong Killing 1786
c	c	c	c		c	a	b	c	c	c	c	c	b	c	c		Bahoni gaon 1787
c	c	c	c		c	a	b	c	c	c	c	b	c	c	c		Centre Bazar 1788
c	c				c	a	c	c	c	c	c	c	c	c	c		Diphu Tokbi 1789
c	c		c		b	b	a	b	c	b	b	a	b	b	c		Khulai Kro 1790
	l				c	c	b	c	c	b	c	c	b	c	c		Khulai Rongpi 1791
c	c				c	a	a	c	c	c	c	c					Jeng Ronghang (Doloi gaon) 1792
c	c	c	c		b	a	a	c	c	c	c	a	a	a			Kadai Rongphar 1793
c	c	c	c		c	b	a	c	c	c	c	c	c	c	c		Bey Kula 1794
c	c	c	c	c	b	b	b	c	c	c	c	b	b	b	c		Choiang gaon 1795
c	c		c	c	b	b	a	c	c	b	b	b	b	b	c		Mumru Ronghang 1796
c	c		c	c	c	c	a	c	c	c	c	a	c	c	c		Bam gaon 1797

Sr.No.	Name of Village	Number of Non-Government Medical Amenities available.							Availability of drinking water - Yes / No							Availability of toilet & others Yes / No					
		Charitable non Govt. hospital/Nursing home.	Medical practitioner with MBBS Degree	Medical practitioner with other degree	Medical practitioner with no degree	Traditional practitioner and faith healer.	Medicine Shop	Others	Tap water (Treated/Untreated)	Well water (Covered / Uncovered well)	Hand Pump	Tube wells / Bore well	Spring	River / Canal	Tank / Pond / Lake	Others	Community toilet including bath.	Community toilet excluding bath.	Rural sanitary mart or sanitary hardware outlet available near the village.	Community bio- gas or recycle of waste for productive use.	
1	2	32	33	34	35	36	37	38	39	40	41	42	43	44	45	46	47	48	49	50	
1773	Paniram Killing	0	0	0	0	0	0	0	Yes	Yes	Yes	Yes	No	No	No	No	No	No	No	No	
1774	Jar Terong	0	0	0	0	0	0	0	Yes	No	Yes	No	No	No	No	No	No	No	No	No	
1775	At-So- Bey	0	0	0	0	0	0	0	No	No	Yes	Yes	No	No	No	No	No	No	No	No	
1776	Sarthe Ronhang	0	0	0	0	0	0	0	No	Yes	Yes	Yes	No	No	No	No	No	No	No	No	
1777	Ajut Terang	0	0	0	0	0	0	0	No	No	Yes	Yes	Yes	No	Yes	Yes	No	No	No	No	
1778	Saini Langso																				
1779	Henru Abi-1	0	0	0	0	0	0	0	Yes	Yes	Yes	Yes	No	No	No	No	No	No	No	No	
1780	Buraso Tokbi																				
1781	Pub Silputa Chowhan	0	0	0	0	0	1	0	No	Yes	No	Yes	No	No	No	No	No	No	No	No	
1782	Garjoga	0	0	0	0	0	0	0	Yes	Yes	Yes	No	No	No	No	No	No	No	No	No	
1783	Ram Nagar	0	0	0	0	0	0	0	No	Yes	Yes	No	No	No	No	No	No	No	No	No	
1784	Loring Tipi Rong Terang	0	0	0	0	0	0	0	No	Yes	Yes	Yes	No	No	No	No	No	No	No	No	
1785	Loring Tipi Langtuk Tokbi	0	0	0	0	0	0	0	No	Yes	Yes	Yes	No	No	No	No	No	No	No	No	
1786	Lumjong Killing	0	0	0	0	0	0	0	No	Yes	Yes	No	No	No	No	No	No	No	No	No	
1787	Bahoni gaon	0	0	0	0	0	0	0	No	No	Yes	No	No	No	No	No	No	No	No	No	
1788	Centre Bazar	0	0	0	0	0	0	0	No	Yes	Yes	No	No	No	No	No	No	No	No	No	
1789	Diphu Tokbi	0	0	0	0	0	0	0	No	Yes	Yes	No	No	No	No	No	No	No	No	No	
1790	Khulai Kro	0	0	0	0	0	0	0	No	Yes	Yes	No	No	No	No	No	No	No	No	No	
1791	Khulai Rongpi	0	0	0	0	0	0	0	No	Yes	Yes	No	No	Yes	No	No	No	No	No	No	
1792	Jeng Ronghang (Doloi gaon)	0	0	0	0	0	0	0	No	Yes	Yes	No	No	No	No	No	No	No	No	No	
1793	Kadai Rongphar	0	0	0	0	0	0	0	No	No	Yes	No	Yes	No	No	No	No	No	No	No	
1794	Bey Kula	0	0	0	0	0	0	0	No	Yes	No	Yes	No	Yes	Yes	No	No	No	No	No	
1795	Choiang gaon	0	0	0	0	0	0	0	No	Yes	No	No	No	Yes	Yes	Yes	No	No	No	No	
1796	Mumru Ronghang	0	0	0	0	0	0	0	Yes	Yes	Yes	No	No	No	No	No	No	No	No	No	
1797	Bam gaon	0	0	0	0	0	0	0	Yes	No	Yes	Yes	Yes	Yes	Yes	Yes	No	No	No	No	

Communication and transport facilities (If amenities available code -Yes is given except for Village Pin Code ,If not available within the village , the distance range code viz; a for < 5 Kms, b for 5-10 Kms and c for 10+ kms of nearest place where facility is available is given).																	Name of Village	Serial Number
Post office(PO)	Sub post office (SPO)	Post & Telegraph office (P&TO)	Village Pin Code	Telephones (Land lines)	Public call office (PCO)	Mobile phone coverage	Internet cafes/ Common service centre (CSC)	Private courier facility	Bus service (Public & Private)	Railway stations	Auto/Modified Autos	Taxis and Vans	Tractors	Cycle-pulled rickshaws(Manual & Machine driven)	Carts driven by animals	Sea /River ferry service		
51	52	53	54	55	56	57	58	59	60	61	62	63	64	65	66	67	2	1
a	a	a		a	a	Yes	c	c	a	c	a	a	Yes	Yes	Yes	c	Paniram Killing	1773
				a	b	a	c	c	b		b	b				c	Jar Terong	1774
a	a	a	782481	a	a	a	c	a	c	c	c	c	b	c	c	c	At-So- Bey	1775
c	b	c	782441	a	b	Yes	c	c	b	c	c	c	b	c	Yes	a	Sarthe Ronhang	1776
b	b	c		c	b	Yes	c	b	b	c	c	c	a	a	a	c	Ajut Terang	1777
																	Saini Langso	1778
a	a	a		a	a	Yes	c	c	Yes	c	a	a	a	c	Yes	c	Henru Abi-1	1779
																	Buraso Tokbi	1780
a	a	c	782482	b	b	Yes	c	b	b	c	b	b	b	b	b	c	Pub Silputa Chowhan	1781
				a	a	c	c	c	b		b	b				c	Garjoga	1782
	b	c		a	a	c	c	c	b	b	b	b	c	a	c	c	Ram Nagar	1783
a	a	a		Yes	a	Yes	c	a	Yes	c	b	Yes	b	Yes	Yes	c	Loring Tipi Rong Terang	1784
a	a	a		Yes	a	Yes	a	a	Yes	c	b	Yes	Yes	Yes		c	Loring Tipi Langtuk Tokbi	1785
a	a	a		Yes	a	Yes	a	a	a	c	a	a	a	a	a	a	Lumjong Killing	1786
a	a	a		Yes	a	Yes	a	a	a	c	b	a	a	a	a	c	Bahoni gaon	1787
a	a	a		Yes	c	Yes	c	a	Yes	c	c	Yes	Yes	Yes	Yes	c	Centre Bazar	1788
a	a	a		Yes	c	c	c	c	c	c	c	c	c	c	c	c	Diphu Tokbi	1789
b	b	b	782481	b	b	Yes	b	b	Yes	c	b	b	Yes	Yes	b	c	Khulai Kro	1790
b	a	b		b	b	c	b	b	Yes	c	b	b	c	b	Yes	c	Khulai Rongpi	1791
c	a	c	782441	a	c	c	c	c	a	c	c	c	c	c	c	c	Jeng Ronghang (Doloi gaon)	1792
a	a	a		Yes	a	c	c	c	a	c	c	a	c	a	c	c	Kadai Rongphar	1793
b	a	c	782441	b	b	Yes	b	c	Yes	c	b	b	c	c	c	c	Bey Kula	1794
b	b	c		b	b	b	c	b	b	c	b	b	b	Yes	c	c	Choiang gaon	1795
b	b	c		b	c	Yes	c	b	b	c	c	c	c	c	c	c	Mumru Ronghang	1796
c	a	c	782441	a	a	a	c	a	Yes	c	Yes	Yes	a	Yes	c	c	Bam gaon	1797

Sr.No.	Name of Village	Village connected to highways,village roads, banks & credit societies (If amenities available code -Yes is given, If not available within the village , the distance range code viz; a for < 5 Kms, b for 5-10 Kms and c for 10+ kms of nearest place where facility is available is given).												Availability of misc within the village , 1 kms of nearest place			
		Connected to national highway(NH)	Connected to state highway(SH)	Connected to major district road (MDR)	Connected to others district road	Pucca roads	Kutchcha roads	Water bounded macadam(WBM) roads	Navigable waterway (river/canal)(NW)	Footpaths (FP)	Commercial & Co-operative Banks	ATM	Agricultural Credit Societies	Self-Help Group (SHG)	Public distribution system (PDS) shop	Mandis / Regular market	Weekly Haat
1	2	68	69	70	71	72	73	74	75	76	77	78	79	80	81	82	83
1773	Paniram Killing	a	a	a	Yes	b	Yes	b	Yes	Yes	a	c	c	a	a	a	a
1774	Jar Terong	Yes	b	c	Yes	b	Yes	b	c	Yes	a	c	c	Yes	a	a	a
1775	At-So- Bey	a	a	a	Yes	b	Yes	a	a	Yes	a	c	c	a	a	a	a
1776	Sarthe Ronhang	c	c	b	b	b	Yes	a	a	Yes	b	c	c	Yes	b	b	b
1777	Ajut Terang	c	c	b	Yes	a	Yes	b	c	Yes	b	c	c	Yes	Yes	b	Yes
1778	Saini Langso																
1779	Henru Abi-1	a	a	Yes	Yes	a	Yes	a	a	Yes	c	c	c	a	c	c	c
1780	Buraso Tokbi																
1781	Pub Silputa Chowhan	b	c	b	Yes	a	Yes	b	a	Yes	b	c	c	Yes	Yes	a	Yes
1782	Garjoga	Yes	b	c	Yes	b	Yes	a	c	Yes	c	c	c	a	b	b	b
1783	Ram Nagar	c	c	b	Yes	b	Yes	a	c	Yes	c	c	c	Yes	b	b	b
1784	Loring Tipi Rong Terang	a	c	c	Yes	b	Yes	c	b	Yes	c	c	c	a	b	b	b
1785	Loring Tipi Langtuk Tokbi	Yes	b	c	Yes	b	Yes	a	b	Yes	c	c	c	a	c	b	b
1786	Lumjong Killing	a	b	c	c	b	Yes	a	a	Yes	c	c	c	a	b	b	b
1787	Bahoni gaon	a	b	c	c	b	Yes	c	c	Yes	c	c	c	a	c	b	b
1788	Centre Bazar	Yes	b	c	Yes	b	Yes	c	c	Yes	b	c	c	Yes	Yes	Yes	Yes
1789	Diphu Tokbi	a	b	c	Yes	a	Yes	a	a	Yes	c	c	c	Yes	b	b	b
1790	Khulai Kro	c	c	c	Yes	b	Yes	a	a	Yes	c	b	c	Yes	Yes	b	b
1791	Khulai Rongpi	a	a	Yes	a	a	Yes	b	Yes	Yes	c	c	c	a	b	b	b
1792	Jeng Ronghang (Doloi gaon)	c	c	b	a	a	Yes	b	a	Yes	c	c	c	a	b	b	a
1793	Kadai Rongphar	a	a	a	Yes	a	Yes	b	a	Yes	c	b	c	Yes	a	a	a
1794	Bey Kula	a	c	Yes	Yes	b	Yes	b	a	Yes	c	c	b	Yes	Yes	b	Yes
1795	Choiang gaon	b	b	a	Yes	a	Yes	a	a	Yes	b	c	c	a	c	b	b
1796	Mumru Ronghang	b	c	b	Yes	a	a	c	b	Yes	c	c	c	a	b	b	b
1797	Bam gaon	a	a	Yes	Yes	a	Yes	a	a	Yes	b	c	c	a	b	c	b

ellaneous facilities (If amenities available code -Yes is given, If not available the distance range code viz; a for < 5 Kms, b for 5-10 Kms and c for 10+ e where facility is available is given).

84	85	86	87	88	89	90	91	92	93	94	95	96	97	Name of Village	Serial Number
c	c	b	c	c	c	a	a	a	a	a	a	Yes	c	Paniram Killing	1773
a	c	Yes	c	c	c	a	a	b	b	b	Yes	b	c	Jar Terong	1774
c	c	Yes	c	b	c	a	c	c	c	c	a	a	c	At-So- Bey	1775
c	a	c	c	b	c	c	c	c	c	c	c	a	c	Sarthe Ronhang	1776
c	b	b	c	a	c	b	b	c	c	c	Yes	c	b	Ajut Terang	1777
														Saini Langso	1778
c	a	a	c	a	c	b	a	c	c	c	a	c	c	Henru Abi-1	1779
														Buraso Tokbi	1780
b	c	Yes	c	Yes	b	Yes	b	b	b	b	b	Yes	c	Pub Silputa Chowhan	1781
c	c	Yes	c	Yes	c	b	b	c	c	c	Yes	c	c	Garjoga	1782
c	c	c	Yes	b	c	c	c	c	c	c	c	c	c	Ram Nagar	1783
a	c	c	c	a	a	a	a	c	c	c	a	b	c	Loring Tipi Rong Terang	1784
a	c	a	Yes	a	a	a	a	c	c	c	a	b	c	Loring Tipi Langtuk Tokbi	1785
c	c	Yes	c	c	a	b	a	b	b	b	a	c	c	Lumjong Killing	1786
a	c	c	c	c	a	c	b	b	b	b	a	b	c	Bahoni gaon	1787
a	c	Yes	c	a	c	b	a	c	c	c	Yes	Yes	c	Centre Bazar	1788
b	c	c	Yes	c	c	a	c	c	c	c	a	b	c	Diphu Tokbi	1789
b	c	Yes	b	a	b	a	c	c	c	c	b	b	b	Khulai Kro	1790
b	c	Yes	b	a	b	b	b	b	c	c	b	b	c	Khulai Rongpi	1791
c	c	c	c	a	c	c	c	c	c	c	c	c	c	Jeng Ronghang (Doloi gaon)	1792
a	c	Yes	c	a	a	b	a	c	c	c	a	a	a	Kadai Rongphar	1793
c	c	b	c	a	c	b	c	c	c	c	b	b	c	Bey Kula	1794
b	b	b	Yes	b	b	a	a	b	a	a	b	b	c	Choiang gaon	1795
b	c	b	c	c	c	b	b	b	b	b	b	c	c	Mumru Ronghang	1796
a	b	Yes	Yes	b	a	a	a	c	c	c	a	c	c	Bam gaon	1797

Sr.No.	Name of Village	Availability of electricity (Yes/No)				Land Use								
						Nearest Town		Area under different types of land use decimal place)						
		Power Supply for Domestic Use (ED)	Power Supply for Agricultural Use (EAG)	Power Supply for Commercial Use (EC)	Power Supply for All Uses (EA)	Name	Distance range code i.e. a for < 5 Kms, b for 5-10 Kms and c for 10+ kms .	Forests	Area under Non-agricultural Uses	Barren and Un-cultivable land	Permanent Pastures and Other Grazing Lands	Land Under Miscellaneous Tree Crops etc.	Culturable Waste Land	
98	99	100	101	102	103	104	105	106	107	108	109			
1773	Paniram Killing	Yes	No	No	No	HAWRAGHAT	c	0	10	0	10	0	0	
1774	Jar Terong	Yes	No	No	No			0	5	0	0	0	16	
1775	At-So- Bey	Yes	No	No	No	DOKMOKA	a	0	162	0	0	0	0	
1776	Sarthe Ronhang	Yes	No	No	No	DOKMOKA	c	0	0	0	0	10	0	
1777	Ajut Terang	Yes	No	No	Yes	BAKOLIA	c	0	0	8	0	0	20	
1778	Saini Langso							0	5	1	0	2	2	
1779	Henru Abi-1	Yes	No	No	No			10	10	0	0	0	0	
1780	Buraso Tokbi					BOKOLIA	b	2	3	0	0	0	5	
1781	Pub Silputa Chowhan	Yes	No	No	Yes	HOWRAGHAT TC	c	0	0	6	5	10	0	
1782	Garjoga	Yes	No	No	No			0	0	0	0	0	0	
1783	Ram Nagar	No	No	No	No	BOKOLIA	c	30	10	20	0	0	40	
1784	Loring Tipi Rong Terang	Yes	No	No	No	BAKOLIA	b	0	6	0	0	0	20	
1785	Loring Tipi Langtuk Tokbi	Yes	No	No	No	BAKOLIA	b	0	10	0	0	0	20	
1786	Lumjong Killing	Yes	No	No	No	BAKOLIA	b	0	9	0	0	0	12	
1787	Bahoni gaon	Yes	No	No	No	BAKALIA	b	0	7	0	0	0	21	
1788	Centre Bazar	Yes	No	No	No	BAKALIA	b	0	0	8	0	0	10	
1789	Diphu Tokbi	Yes	No	No	No	HAWRAGHAT	c	0	7	0	0	0	20	
1790	Khulai Kro	Yes	No	No	No	HOWRAGHAT	b	0	0	0	0	0	0	
1791	Khulai Rongpi	No	No	No	No	DOKMOKA	b	0	0	2	0	3	1	
1792	Jeng Ronghang (Doloi gaon)	No	No	No	No	DOKMOKA	c	0	0	0	0	25	0	
1793	Kadai Rongphar	No	No	No	No	DOKMOKA	a	0	40	0	0	0	20	
1794	Bey Kula	Yes	No	No	No	DOKMOKA	c	0	10	0	0	10	0	
1795	Choiang gaon	No	No	No	No	BOKOLIA	b	0	20	20	10	20	30	
1796	Mumru Ronghang	Yes	No	No	No	HOWRAGHAT	c	0	8	0	0	5	0	
1797	Bam gaon	Yes	No	No	No	DOKMOKA	c	0	21	19	19	8	19	

Land Use (in hectares rounded up to one										Area irrigated by source (in hectare).			Name of three most important commodities manufactured	Name of Village	Serial Number
Fallow lands other than current fallows	Current Fallows	Net Area Sown	Total Irrigated Land Area	Total Un-irrigated Land Area	Canals (C)	Wells/Tube-wells(W/TW)	Tanks/Lakes(T/L)	Water Falls(WF)	Others(O)	First	Second	Third			
110	111	112	113	114	115	116	117	118	119	120	121	122	2	1	
0	0	30	0	30	0	0	0	0	0				Paniram Killing	1773	
0	0	39	0	39	0	0	0	0	0				Jar Terong	1774	
0	0	500	0	500	0	0	0	0	0				At-So- Bey	1775	
30	0	0	0	0	0	0	0	0	0				Sarthe Ronhang	1776	
5	8	0	0	0	0	0	0	0	0				Ajut Terang	1777	
3	3	0	0	0	0	0	0	0	0				Saini Langso	1778	
0	0	30	0	30	0	0	0	0	0				Henru Abi-1	1779	
0	0	10	0	10	0	0	0	0	0				Buraso Tokbi	1780	
0	0	27	0	27	0	0	0	0	0				Pub Silputa Chowhan	1781	
0	0	0	0	0	0	0	0	0	0				Garjoga	1782	
0	0	0	0	0	0	0	0	0	0				Ram Nagar	1783	
0	0	26	20	6	0	0	0	20	0				Loring Tipi Rong Terang	1784	
0	0	30	20	10	0	0	0	20	0				Loring Tipi Langtuk Tokbi	1785	
0	0	21	12	9	0	0	0	12	0				Lumjong Killing	1786	
0	0	28	0	28	0	0	0	0	0				Bahoni gaon	1787	
0	0	18	0	18	0	0	0	0	0				Centre Bazar	1788	
0	0	27	20	7	0	0	0	20	0				Diphu Tokbi	1789	
0	0	0	0	0	0	0	0	0	0				Khulai Kro	1790	
0	0	0	0	0	0	0	0	0	0				Khulai Rongpi	1791	
0	0	0	0	0	0	0	0	0	0				Jeng Ronghang (Doloi gaon)	1792	
0	0	0	0	0	0	0	0	0	0				Kadai Rongphar	1793	
0	0	30	0	30	0	0	0	0	0				Bey Kula	1794	
140	0	0	0	0	0	0	0	0	0				Choiang gaon	1795	
0	0	17	0	17	0	0	0	0	0				Mumru Ronghang	1796	
19	100	100	0	100	0	0	0	0	0				Bam gaon	1797	

Sr.No.	Name of Village	Location code no.	Total area of the village (in hectares rounded up to one decimal place)	Total population (2011 census)	Number of households (2011 census)	Number of educational amenities available. (in the village , the distance range code viz; a for 0-5 Kms and c for 10+ kms of nearest place where available is given).									
						Pre-Primary school (PP)	Primary school (P)	Middle school (M)	Secondary School (S)	Senior Secondary school (SS)	Degree college of arts science & commerce (ASC)	Engineering college(EC)	Medical college (MC)	Management institute (MI)	
1	2	3	4	5	6	7	8	9	10	11	12	13	14	15	
1798	Maharaj Teron	297659	80	159	28	1	1	2		c	c	c	c	c	
1799	Hemari Rongphar	297660	0	242	47	1	1	a	a	c	c	c	c	c	
1800	Ram Lokjan	297669	234	259	48		b	c	c	c	c	c	c	c	
1801	Nandu bosti	297670	220	62	13	b	b	c	c	c	c	c	c	c	
1802	Majuburi Gaon	297672	110	145	29	b	b	c	c	c	c	c	c	c	
1803	Batabari	297678	44	172	30	1	2	2	b	b	b	c	c	c	
1804	Kalai gaon No.2	297679	25	116	25	1	1	b	b	b	b	c	c	c	
1805	Morok Gaon	297683	12	88	15	1	1	a			c	c	c	c	
1806	Bi Ronghang	297684	0	81	16	1	1	a	a	c	c	c	c	c	
1807	Ampukhuri	297685	91	230	45	1	1	a	a	a	c	c	c	c	
1808	Basa Teplong gaon	297687	44	775	111	2	2	b	a	c	a	c	c	c	
1809	Rongkut Horizon gaon	297689	56	304	56	c	1	c	c	c	c	c	c	c	
1810	Rongkut Chouhan Bosti	297690	48	465	95	b	1	c	c	c	c	c	c	c	
1811	Laharighat	297705	373	118	23	1	1	b	b	b	c	c	c	c	
1812	Reng Reng Jhorani (Assamese gaon)	297706	0	150	27	1	1	b	b	b	b	c	c	c	
1813	Sarkimi Taro	297713	50	74	15	b	a	b	b	b	b	c	c	c	
1814	Sikari Engti	297714	0	97	16	b	b	a	b	b	c	c	c	c	
1815	Chandra Sing Hanse	297715	0	131	18	1	1	a	b	b	c	c	c	c	
1816	Tingkreng Rongchekon	297716	56	130	21	b	1	b	b	b	c	c	c	c	
1817	Mura bari	297717	44	105	22	1	1	b	b	b	b	c	c	c	
1818	Horizon Bosti	297721	15	165	25	1	b	b	b	b	b	c	c	c	
1819	Batabari	297722	234	206	41		b	c	c	c	c	c	c	c	
1820	Ampukhuri Garo gaon	297741	91	141	25	a	2		1		c	c	c	c	
1821	Karirang Teron	297746	21	86	18	1	a	a	a	c	c	c	c	c	
1822	Donka Rongphar	297747	30	93	16	1	1	a	a	a	c	c	c	c	

(If not available within for < 5 Kms, b for 5-10 ere facility is					Number of Medical Amenities available. (If not available within the village , the distance range code viz; a for < 5 Kms, b for 5-10 Kms and c for 10+ kms of nearest place where facility is available is given).										Name of Village	Serial Number	
16	17	18	19	20	21	22	23	24	25	26	27	28	29	30	31		
Polytechnic (Pt)	Vocational training school /ITI	Non-formal training centre (NFTC)	Special school for disabled (SSD)	Others (specify)	Community health centre (CHC)	Primary health centre (PHC)	Primary health sub centre (PHS)	Maternity and child welfare centre (MCW)	T.B. clinic (TBC)	Hospital-allopathic (HA)	Hospital-alternative medicine (HO)	Dispensary (D)	Veterinary hospital (VH)	Mobile health clinic (MHC)	Family welfare centre (FWC)		
c	c	c			b	a		c	c	c	c	c	c	c	c		Maharaj Teron 1798
					b												Hemari Rongphar 1799
c	c	c	c		c	c	c	c	c	c	c	b	c	c	c		Ram Lokjan 1800
c	c		c		c	c	c	c	c	c	c	b	c	c	c		Nandu bosti 1801
c	c	c	c	c	c			c	c	c	c	b	c	c	c		Majuburi Gaon 1802
c	c	c	c		b	b	b	c	c	c	b	b	b	b	b		Batabari 1803
c	c	c	c		b	b	b	c	c	c	c	b	b	b			Kalai gaon No.2 1804
c	c	c	c		c	a		c	c	a	c	c	c	c	c		Morok Gaon 1805
					b												Bi Ronghang 1806
c	c	c	c	c	a	a	a	c	c	c	c	a	b	c	c		Ampukhuri 1807
c	c	c	c		a	a	a	c	c	c	c	b	b	c	c		Basa Teplong gaon 1808
c	c	c	a		c	c	c	c	c	c	c	c	c	c	c		Rongkut Horizon gaon 1809
c	c	c	c		a	c	c	c	c	c	c	c	c	c	c		Rongkut Chouhan Bosti 1810
c	c	c	c	c	c	c	b	c	c	c	c	b	c	c	c		Laharighat 1811
c	c	c	c		a	b	b	c	c	c	c	b	b	b	b		Reng Reng Jhorani (Assamese gaon) 1812
c	c				b	a	c	c	c	c	c	b	b	b	c		Sarkimi Taro 1813
c	c				b												Sikari Engti 1814
					b												Chandra Sing Hanse 1815
c	c	c	c		b	b	b	c	c	c	b	c	b	c	c		Tingkreng Rongchehon 1816
c	c	c	c		b	b	b	c	c	c	b	b	b	b	c		Mura bari 1817
c	c	c	c	c	b	b	b	b	b	b	b	b	b	b	b		Horizon Bosti 1818
c	c	c	c		c	c	b	c	c	c	c	c	c	c	c		Batabari 1819
c	c	c	c	c	b	b	a	c	c	c	c	a	b	c	c		Ampukhuri Garo gaon 1820
c	c	c	c	c	c	c	a	c	c	c	c	c	c	c	c		Karirang Teron 1821
c	c	c			b	a	a	c	c	c	a	a	a				Donka Rongphar 1822

Sr.No.	Name of Village	Number of Non-Government Medical Amenities available.							Availability of drinking water - Yes / No							Availability of toilet & others Yes / No				
		Charitable non Govt. hospital/Nursing home.	Medical practitioner with MBBS Degree	Medical practitioner with other degree	Medical practitioner with no degree	Traditional practitioner and faith healer.	Medicine Shop	Others	Tap water (Treated/Untreated)	Well water (Covered / Uncovered well)	Hand Pump	Tube wells / Bore well	Spring	River / Canal	Tank / Pond / Lake	Others	Community toilet including bath.	Community toilet excluding bath.	Rural sanitary mart or sanitary hardware outlet available near the village.	Community bio- gas or recycle of waste for productive use.
1	2	32	33	34	35	36	37	38	39	40	41	42	43	44	45	46	47	48	49	50
1798	Maharaj Teron	0	0	0	0	0	0	0	No	Yes	Yes	No	No	No	No	No	No	No	No	No
1799	Hemari Rongphar	0	0	0	0	0	0	0	Yes	Yes	No	Yes	No	No	No	No	No	No	No	No
1800	Ram Lokjan	0	0	0	0	0	0	0	No	Yes	Yes	No	No	No	No	No	No	No	No	No
1801	Nandu bosti	0	0	0	0	0	0	0	No	Yes	No	No	Yes	No	Yes	No	No	No	No	No
1802	Majuburi Gaon	0	0	0	0	0	0	0	Yes	Yes	Yes	No	No	No	No	No	No	No	No	No
1803	Batabari	0	0	0	0	0	0	0	No	No	Yes	No	No	No	No	No	No	No	No	No
1804	Kalai gaon No.2	0	0	0	0	0	0	0	No	No	Yes	No	Yes	No	No	No	No	No	No	No
1805	Morok Gaon	0	0	0	0	0	0	0	No	Yes	Yes	No	No	Yes	No	No	No	No	No	No
1806	Bi Ronghang	0	0	0	0	0	0	0	No	Yes	Yes	No	No	No	No	No	No	No	No	No
1807	Ampukhuri	0	0	0	0	0	0	0	No	No	Yes	No	No	No	No	No	No	No	No	No
1808	Basa Teplong gaon	0	0	0	0	0	0	0	No	Yes	Yes	Yes	No	Yes	No	No	No	No	No	No
1809	Rongkut Horizon gaon	0	0	0	0	0	0	0	Yes	No	Yes	No	No	No	No	No	No	No	No	No
1810	Rongkut Chouhan Bosti	0	0	0	0	0	0	0	Yes	Yes	Yes	Yes	No	No	No	No	No	No	No	No
1811	Laharighat	0	0	0	0	0	0	0	No	No	Yes	No	Yes	Yes	Yes	Yes	No	No	No	No
1812	Reng Reng Jhorani (Assamese gaon)	0	0	0	0	0	0	0	No	No	Yes	No	Yes	No	No	No	No	No	No	No
1813	Sarkimi Taro	0	0	0	0	0	0	0	No	No	Yes	No	No	Yes	No	No	No	No	No	No
1814	Sikari Engti	0	0	0	0	0	0	0	No	No	Yes	No	No	No	No	No	No	No	No	No
1815	Chandra Sing Hanse	0	0	0	0	0	0	0	No	No	Yes	No	No	No	No	No	No	No	No	No
1816	Tingkreng Rongchekon	0	0	0	0	0	0	0	No	No	Yes	No	No	Yes	No	No	No	No	No	No
1817	Mura bari	0	0	0	0	0	0	0	No	No	Yes	No	No	No	No	No	No	No	No	No
1818	Horizon Bosti	0	0	0	0	0	0	0	Yes	Yes	Yes	No	No	No	No	No	No	No	No	No
1819	Batabari	0	0	0	0	0	0	0	No	No	Yes	No	Yes	No	No	No	No	No	No	No
1820	Ampukhuri Garo gaon	0	0	0	0	0	0	0	No	No	Yes	Yes	No	No	Yes	No	No	No	No	No
1821	Karirang Teron	0	0	0	0	0	0	0	No	No	Yes	No	No	No	No	No	No	No	No	No
1822	Donka Rongphar	0	0	0	0	0	0	0	No	No	Yes	Yes	Yes	No	No	No	No	No	No	No

Communication and transport facilities (If amenities available code -Yes is given except for Village Pin Code ,If not available within the village , the distance range code viz; a for < 5 Kms, b for 5-10 Kms and c for 10+ kms of nearest place where facility is available is given).																	Name of Village	Serial Number	
Post office(PO)	Sub post office (SPO)	Post & Telegraph office (P&TO)	Village Pin Code	Telephones (Land lines)	Public call office (PCO)	Mobile phone coverage	Internet cafes/ Common service centre (CSC)	Private courier facility	Bus service (Public & Private)	Railway stations	Auto/Modified Autos	Taxis and Vans	Tractors	Cycle-pulled rickshaws(Manual & Machine driven)	Carts driven by animals	Sea /River ferry service			
51	52	53	54	55	56	57	58	59	60	61	62	63	64	65	66	67	2	1	
				a	b	Yes	c	c	Yes	c	b	b	c	c	Yes	c		Maharaj Teron	1798
				a	b	b	c	c	b		b	b				b	c	Hemari Rongphar	1799
c	b	c		c	c	c	c	b	b	c	c	c	c	Yes	a	c		Ram Lokjan	1800
c	b	b		c	c	c	c	b	b	c	b	b	c	a	c	c		Nandu bosti	1801
		b	c	a	b	b	c	b	b	c	c	c	c	a	a	Yes		Majuburi Gaon	1802
a	a	b		a	a	b	c	a	a	a	a	a	a	a	a	a		Batabari	1803
b	a	a		b	b	Yes	c	c	b	c	c	b	c	b	b	c		Kalai gaon No.2	1804
a	a	a		a	a	Yes	a	a	Yes	c	a	a	a	a	a	b		Morok Gaon	1805
				a	a	a	c	c	b		b	b				c	c	Bi Ronghang	1806
a	a	a	782481	a	a	a	a	b	a	c	c	a	a	Yes	a	c		Ampukhuri	1807
a	a	a		Yes	a	a	a	a	Yes	c	c	a	a	a	a	c		Basa Teplong gaon	1808
b	b	b	782481	Yes	c	c	c	c	c	c	c	c	c	c	c	c		Rongkut Horizon gaon	1809
b	b	b	782481	Yes	c	c	c	c	c	c	c	c	c	c	c	c		Rongkut Chouhan Bosti	1810
b	c	a		c	b	b	b	b	b	c	b	b	b	b	b	c		Laharighat	1811
b	a	b		Yes	b	Yes	c	c	b	c	c	b	c	b	b	c		Reng Reng Jhorani (Assamese gaon)	1812
a	a	a		Yes	a	Yes	b	b	b	c	b	b	b	b	b	c		Sarkimi Taro	1813
				a	b	c	c	c	b		b	b				b	c	Sikari Engti	1814
				a	b	b	c	c	b		b	b				b	c	Chandra Sing Hanse	1815
b	b	b		Yes	b	b	b	b	a	c	b	b	b	b	b	c		Tingkreg Rongchekon	1816
a	a	b		a	b	b	c	a	a	c	a	a	a	a	a	a		Mura bari	1817
b	b	b		b	b	c	b	b	b	b	b	b	b	b	b	b		Horizon Bosti	1818
c	b	c		c	c	c	c	b	b	c	c	c	c	a	c	c		Batabari	1819
a	a	a	782481	a	a	a	b	b	b	c	b	b	c	Yes	Yes	c		Ampukhuri Garo gaon	1820
a	a	c		a	a	Yes	c	c	Yes	c	b	b	b	c	Yes	c		Karirang Teron	1821
a	a	a		Yes	a	b	c	c	a	c	c	a	c	a	c	c		Donka Rongphar	1822

Sr.No.	Name of Village	Village connected to highways,village roads, banks & credit societies (If amenities available code -Yes is given, If not available within the village , the distance range code viz; a for < 5 Kms, b for 5-10 Kms and c for 10+ kms of nearest place where facility is available is given).												Availability of misc within the village , 1 kms of nearest place			
		Connected to national highway(NH)	Connected to state highway(SH)	Connected to major district road (MDR)	Connected to others district road	Pucca roads	Kutchcha roads	Water bounded macadam(WBM) roads	Navigable waterway (river/canal)(NW)	Footpaths (FP)	Commercial & Co-operative Banks	ATM	Agricultural Credit Societies	Self-Help Group (SHG)	Public distribution system (PDS) shop	Mandis / Regular market	Weekly Haat
1	2	68	69	70	71	72	73	74	75	76	77	78	79	80	81	82	83
1798	Maharaj Teron	Yes	c	Yes	Yes	b	Yes	a	Yes	Yes	c	c	c	c	c	c	c
1799	Hemari Rongphar	Yes	b	b	Yes	b	Yes	b	a	Yes	c	c	c	c	a	a	a
1800	Ram Lokjan	c	c	b	Yes	a	Yes	a	a	Yes	c	c	c	a	a	a	a
1801	Nandu bosti	c	c	c	b	a	a	a	a	Yes	c	c	c	b	b	b	b
1802	Majuburi Gaon	a	a	a	Yes	b	Yes	a	Yes	Yes	c	c	c	a	b	b	b
1803	Batabari	a	a	a	Yes	a	a	a	a	Yes	c	c	c	a	a	a	a
1804	Kalai gaon No.2	b	b	b	Yes	a	Yes	a	a	Yes	c	b	c	Yes	c	a	a
1805	Morok Gaon	a	a	Yes	Yes	b	Yes	a	a	Yes	c	c	c	Yes	c	Yes	a
1806	Bi Ronghang	Yes	b	a	a	b	Yes	a	a	Yes	c	c	c	a	c	b	b
1807	Ampukhuri	a	a	a	Yes	b	Yes	a	a	Yes	c	c	c	Yes	c	b	b
1808	Basa Teplong gaon	a	b	Yes	Yes	a	Yes	c	c	Yes	b	b	c	a	a	a	a
1809	Rongkut Horizon gaon	b	b	c	Yes	b	Yes	c	c	Yes	c	c	c	a	a	a	a
1810	Rongkut Chouhan Bosti	b	b	c	Yes	b	Yes	c	a	Yes	c	c	c	Yes	a	a	a
1811	Laharighat	b	b	a	Yes	b	b	b	b	Yes	c	b	c	a	c	a	a
1812	Reng Reng Jhorani (Assamese gaon)	b	b	b	Yes	b	Yes	b	a	Yes	c	b	c	a	b	b	b
1813	Sarkimi Taro	a	b	c	c	a	Yes	c	c	Yes	c	b	c	Yes	c	b	b
1814	Sikari Engti	Yes	b	c	c	b	Yes	c	c	Yes	b	b	b	a	c	b	b
1815	Chandra Sing Hanse	Yes	b	c	Yes	b	Yes	b	c	Yes	b	b	b	a	c	b	b
1816	Tingkreng Rongchekon	a	c	c	Yes	a	Yes	b	c	Yes	b	b	b	a	c	b	b
1817	Mura bari	a	a	a	Yes	a	Yes	b	c	Yes	b	c	b	a	c	b	b
1818	Horizon Bosti	Yes	b	c	Yes	b	Yes	b	a	Yes	b	c	b	a	c	b	b
1819	Batabari	c	c	c	Yes	a	Yes	a	a	Yes	b	c	b	a	c	b	b
1820	Ampukhuri Garo gaon	a	a	a	Yes	b	Yes	a	b	Yes	c	c	c	a	c	a	a
1821	Karirang Teron	a	a	Yes	Yes	b	a	c	c	Yes	c	c	c	Yes	c	c	c
1822	Donka Rongphar	a	a	a	a	a	Yes	c	c	Yes	a	b	c	a	a	a	a

ellaneous facilities (If amenities available code -Yes is given, If not available the distance range code viz; a for < 5 Kms, b for 5-10 Kms and c for 10+ e where facility is available is given).

84	85	86	87	88	89	90	91	92	93	94	95	96	97	Name of Village	Serial Number
c	Yes	Yes	c	b	c	a	c	c	c	c	Yes	c	c	Maharaj Teron	1798
b	Yes	Yes	c	a	c	b	c	c	c	c	Yes	c	c	Hemari Rongphar	1799
c	c	c	Yes	b	a	b	b	c	a	a	b	c	c	Ram Lokjan	1800
c	c	c	Yes	c	a	b	b	c	c	a	b	c	c	Nandu bosti	1801
b	c	c	Yes	c	c	a	b	a	c	c	c	c	c	Majuburi Gaon	1802
b	a	Yes	a	a	a	b	a	b	b	b	b	b	b	Batabari	1803
b	b	Yes	a	a	b	a	a	c	b	b	b	b	b	Kalai gaon No.2	1804
a	Yes	Yes	a	b	a	a	a	a	c	c	a	a	c	Morok Gaon	1805
a	Yes	Yes	c	b	a	a	a	a	c	c	a	c	c	Bi Ronghang	1806
c	Yes	Yes	a	b	a	a	c	c	c	c	a	Yes	c	Ampukhuri	1807
c	Yes	Yes	c	Yes	a	b	Yes	a	a	a	a	Yes	b	Basa Teplong gaon	1808
b	c	Yes	c	c	c	b	c	c	c	c	b	b	c	Rongkut Horizon gaon	1809
b	c	Yes	c	Yes	c	b	c	c	c	c	b	b	c	Rongkut Chouhan Bosti	1810
b	b	c	Yes	a	a	b	b	b	b	b	b	b	c	Laharighat	1811
b	c	Yes	c	a	b	b	b	c	b	b	b	b	c	Reng Reng Jhorani (Assamese gaon)	1812
c	c	b	c	a	a	a	a	b	b	b	a	b	b	Sarkimi Taro	1813
c	b	a	c	b	a	a	a	b	b	b	a	c	c	Sikari Engti	1814
c	Yes	Yes	c	b	b	a	a	b	b	b	Yes	c	c	Chandra Sing Hanse	1815
c	b	Yes	Yes	b	b	a	b	b	b	b	b	Yes	b	Tingkreg Rongchehon	1816
b	a	a	c	a	b	a	a	b	b	b	b	b	b	Mura bari	1817
b	Yes	a	b	b	b	b	b	b	b	b	b	b	b	Horizon Bosti	1818
c	b	a	Yes	b	c	b	c	c	c	c	b	c	c	Batabari	1819
c	b	Yes	c	c	c	b	c	b	c	c	a	Yes	b	Ampukhuri Garo gaon	1820
a	Yes	b	c	a	c	a	b	c	c	c	a	c	c	Karirang Teron	1821
a	b	Yes	c	a	a	a	b	c	a	a	a	a	a	Donka Rongphar	1822

Sr.No.	Name of Village	Availability of electricity (Yes/No)				Land Use								
						Nearest Town	Area under different types of land use decimal place)							
		Power Supply for Domestic Use (ED)	Power Supply for Agricultural Use (EAG)	Power Supply for Commercial Use (EC)	Power Supply for All Uses (EA)	Name	Distance range code i.e. a for < 5 Kms, b for 5-10 Kms and c for 10+ kms .	Forests	Area under Non-agricultural Uses	Barren and Un-cultivable land	Permanent Pastures and Other Grazing Lands	Land Under Miscellaneous Tree Crops etc.	Culturable Waste Land	
98	99	100	101	102	103	104	105	106	107	108	109			
1798	Maharaj Teron	Yes	No	No	No	HOWRAGHAT	c	0	20	0	15	20	15	
1799	Hemari Rongphar	No	No	No	No			0	0	0	0	0	0	
1800	Ram Lokjan	No	No	No	No	BOKOLIA	c	0	14	20	20	10	30	
1801	Nandu bosti	No	No	No	No	BOKOLIA	c	0	20	20	20	10	40	
1802	Majuburi Gaon	No	No	No	No	BAKOLIA	c	0	40	20	30	10	5	
1803	Batabari	Yes	No	No	No	BOKOLIA	b	0	7	0	0	0	15	
1804	Kalai gaon No.2	Yes	No	No	No	HAORAGHAT	b	0	0	0	0	0	25	
1805	Morok Gaon	Yes	No	No	No	DOKMOKA	a	0	0	3	0	0	0	
1806	Bi Ronghang	Yes	No	No	No			0	0	0	0	0	0	
1807	Ampukhuri	No	No	No	No	DOKMOKA	a	0	10	0	0	20	20	
1808	Basa Teplong gaon	No	No	No	No	DOKMOKA	a	0	0	7	0	0	15	
1809	Rongkut Horizon gaon	Yes	No	No	No	HAWRAGHAT	c	0	9	0	0	0	19	
1810	Rongkut Chouhan Bosti	Yes	No	No	No	HAWRAGHAT	c	0	5	0	0	0	19	
1811	Laharighat	No	No	No	No	BOKOLIA	b	30	20	20	10	30	30	
1812	Reng Reng Jhorani (Assamese gaon)	Yes	No	No	No	HAORAGHAT	b	0	0	0	0	0	0	
1813	Sarkimi Taro	Yes	No	No	No	HAWRAGHAT	b	0	6	0	0	0	19	
1814	Sikari Engti	Yes	No	No	No			0	0	0	0	0	0	
1815	Chandra Sing Hanse	Yes	No	No	No			0	0	0	0	0	0	
1816	Tingkreng Rongchekon	Yes	No	No	No	HAWRAGHAT	b	0	9	0	0	0	19	
1817	Mura bari	Yes	No	No	No	BOKOLIA	b	0	7	0	0	0	15	
1818	Horizon Bosti	No	No	No	No	BOKOLIA	b	0	0	0	0	0	15	
1819	Batabari	Yes	No	No	No	BOKOLIA	c	0	14	20	0	20	0	
1820	Ampukhuri Garo gaon	No	No	No	No	DOKMOKA	b	0	30	0	0	0	0	
1821	Karirang Teron	Yes	No	No	No	DOKMOKA	c	0	2	3	0	1	0	
1822	Donka Rongphar	No	No	No	No	DOKMOKA	a	0	0	0	0	0	30	

Land Use (in hectares rounded up to one										Name of three most important commodities manufactured			Name of Village	Serial Number
Area irrigated by source (in hectare).										First	Second	Third		
Fallow lands other than current fallows	Current Fallows	Net Area Sown	Total Irrigated Land Area	Total Un-irrigated Land Area	Canals (C)	Wells/Tube-wells(W/TW)	Tanks/Lakes(T/L)	Water Falls(WF)	Others(O)					
110	111	112	113	114	115	116	117	118	119	120	121	122	2	1
10	0	0	0	0	0	0	0	0	0				Maharaj Teron	1798
0	0	0	0	0	0	0	0	0	0				Hemari Rongphar	1799
140	0	0	0	0	0	0	0	0	0				Ram Lokjan	1800
110	0	0	0	0	0	0	0	0	0				Nandu bosti	1801
5	0	0	0	0	0	0	0	0	0				Majuburi Gaon	1802
0	0	22	0	22	0	0	0	0	0				Batabari	1803
0	0	0	0	0	0	0	0	0	0				Kalai gaon No.2	1804
0	0	9	4	5	4	0	0	0	0				Morok Gaon	1805
0	0	0	0	0	0	0	0	0	0				Bi Ronghang	1806
0	0	41	0	41	0	0	0	0	0				Ampukhuri	1807
0	0	22	15	7	0	0	0	15	0				Basa Teplong gaon	1808
0	0	28	19	9	0	0	0	19	0				Rongkut Horizon gaon	1809
0	0	24	19	5	0	0	0	19	0				Rongkut Chouhan Bosti	1810
98	135	0	0	0	0	0	0	0	0				Laharighat	1811
0	0	0	0	0	0	0	0	0	0				Reng Reng Jhorani (Assamese gaon)	1812
0	0	25	0	25	0	0	0	0	0				Sarkimi Taro	1813
0	0	0	0	0	0	0	0	0	0				Sikari Engti	1814
0	0	0	0	0	0	0	0	0	0				Chandra Sing Hanse	1815
0	0	28	19	9	0	0	0	19	0				Tingkreg Rongchehon	1816
0	0	22	0	22	0	0	0	0	0				Mura bari	1817
0	0	0	0	0	0	0	0	0	0				Horizon Bosti	1818
10	30	140	0	140	0	0	0	0	0				Batabari	1819
0	0	61	0	61	0	0	0	0	0				Ampukhuri Garo gaon	1820
0	0	15	0	15	0	0	0	0	0				Karirang Teron	1821
0	0	0	0	0	0	0	0	0	0				Donka Rongphar	1822

Sr.No.	Name of Village	Location code no.	Total area of the village (in hectares rounded up to one decimal place)	Total population (2011 census)	Number of households (2011 census)	Number of educational amenities available. (in the village , the distance range code viz; a for 0-5 Kms and c for 10+ kms of nearest place where available is given).									
						Pre-Primary school (PP)	Primary school (P)	Middle school (M)	Secondary School (S)	Senior Secondary school (SS)	Degree college of arts science & commerce (ASC)	Engineering college(EC)	Medical college (MC)	Management institute (MI)	
1	2	3	4	5	6	7	8	9	10	11	12	13	14	15	
1823	Satnami Gaon	297748	15	648	122	2	1	a	a	a	c	c	c	c	
1824	Langtereng Rongpi	297769	58	209	34	c	1	c	c	c	c	c	c	c	
1825	Rongkut Urdhajan	297770	58	1522	273	c	1	c	b	c	b	c	c	c	
1826	Hariso Tokbi Gaon F.V	297798	78	45	8	b	a	a	b	b	c	c	c	c	
Block T O T A L :			21835.6	127673	23234	105	277	74	15	0	1	0	0	0	

(If not available within for < 5 Kms, b for 5-10 ere facility is					Number of Medical Amenities available. (If not available within the village , the distance range code viz; a for < 5 Kms, b for 5-10 Kms and c for 10+ kms of nearest place where facility is available is given).										Name of Village	Serial Number	
16	17	18	19	20	21	22	23	24	25	26	27	28	29	30	31		
Polytechnic (Pt)	Vocational training school /ITI	Non-formal training centre (NFTC)	Special school for disabled (SSD)	Others (specify)	Community health centre (CHC)	Primary health centre (PHC)	Primary health sub centre (PHS)	Maternity and child welfare centre (MCW)	T.B. clinic (TBC)	Hospital-allopathic (HA)	Hospital-alternative medicine (HO)	Dispensary (D)	Veterinary hospital (VH)	Mobile health clinic (MHC)	Family welfare centre (FWC)		
c	c	c	c			b	b	c	c	c	c	b	b	b		Satnami Gaon	1823
c	c	c	c		c	c	c	c	c	c	c	c	c	c	c	Langtereng Rongpi	1824
c	c	c	c		c	a	b	c	c	c	c	c	b	c	c	Rongkut Urdhajan	1825
c	c	c	c	c	c	b	b	c	c	c	c	b	c	c	c	Hariso Tokbi Gaon F.V	1826
0	1	0	0	0	0	7	4	0	0	0	0	1	0	0	0	: Block T O T A L	

Sr.No.	Name of Village	Number of Non-Government Medical Amenities available.							Availability of drinking water - Yes / No							Availability of toilet & others Yes / No				
		Charitable non Govt. hospital/Nursing home.	Medical practitioner with MBBS Degree	Medical practitioner with other degree	Medical practitioner with no degree	Traditional practitioner and faith healer.	Medicine Shop	Others	Tap water (Treated/Untreated)	Well water (Covered / Uncovered well)	Hand Pump	Tube wells / Bore well	Spring	River / Canal	Tank / Pond / Lake	Others	Community toilet including bath.	Community toilet excluding bath.	Rural sanitary mart or sanitary hardware outlet available near the village.	Community bio-gas or recycle of waste for productive use.
1	2	32	33	34	35	36	37	38	39	40	41	42	43	44	45	46	47	48	49	50
1823	Satnami Gaon	0	0	0	0	0	0	0	0	Yes	No	No	Yes	Yes	No	No	No	No	No	No
1824	Langtereng Rongpi	0	0	0	0	0	0	0	0	No	No	Yes	No	No	No	No	No	No	No	No
1825	Rongkut Urdhajan	0	0	0	0	0	1	0	0	Yes	Yes	Yes	No	No	No	No	No	No	No	No
1826	Hariso Tokbi Gaon F.V	0	0	0	0	0	0	0	0	No	Yes	No	Yes	No	Yes	No	No	No	Yes	No
Block T O T A L :		0	2	0	2	0	30	0	84	163	260	188	68	86	64	13	0	1	3	1

Communication and transport facilities (If amenities available code -Yes is given except for Village Pin Code ,If not available within the village , the distance range code viz; a for < 5 Kms, b for 5-10 Kms and c for 10+ kms of nearest place where facility is available is given).																	Name of Village	Serial Number
Post office(PO)	Sub post office (SPO)	Post & Telegraph office (P&TO)	Village Pin Code	Telephones (Land lines)	Public call office (PCO)	Mobile phone coverage	Internet cafes/ Common service centre (CSC)	Private courier facility	Bus service (Public & Private)	Railway stations	Auto/Modified Autos	Taxis and Vans	Tractors	Cycle-pulled rickshaws(Manual & Machine driven)	Carts driven by animals	Sea /River ferry service		
51	52	53	54	55	56	57	58	59	60	61	62	63	64	65	66	67	2	1
a	a	a		Yes	a	Yes	c	a	a	c	c	a	c	a	a	c	Satnami Gaon	1823
a	a	a		Yes	c	c	c	c	c	c	c	c	c	c	c	c	Langtereng Rongpi	1824
a	a	a	782481	Yes	b	c	c	a	Yes	c	Yes	Yes	Yes	Yes	Yes	c	Rongkut Urdhajan	1825
b	b	c	782441	c	b	b	c	b	b	c	c	c	c	Yes	c	c	Hariso Tokbi Gaon F.V	1826
0	1	0	89	32	0	172	0	0	157	2	19	23	45	59	96	5	: Block T O T A L	

Sr.No.	Name of Village	Village connected to highways,village roads, banks & credit societies (If amenities available code -Yes is given, If not available within the village , the distance range code viz; a for < 5 Kms, b for 5-10 Kms and c for 10+ kms of nearest place where facility is available is given).												Availability of misc within the village , 1 kms of nearest place						
		Connected to national highway(NH)	Connected to state highway(SH)	Connected to major district road (MDR)	Connected to others district road	Pucca roads	Kutchcha roads	Water bounded macadam(WBM) roads	Navigable waterway (river/canal)(NW)	Footpaths (FP)	Commercial & Co-operative Banks	ATM	Agricultural Credit Societies	Self-Help Group (SHG)	Public distribution system (PDS) shop	Mandis / Regular market	Weekly Haat			
1	2	68	69	70	71	72	73	74	75	76	77	78	79	80	81	82	83			
1823	Satnami Gaon	a	a	a	Yes	a	Yes	c	Yes	Yes	a	a	b	a	c	c	b			
1824	Langtereng Rongpi	a	b	c	Yes	a	Yes	c	b	Yes	c	c	c	a	c	b	b			
1825	Rongkut Urdhajan	a	c	c	Yes	Yes	Yes	Yes	c	Yes	c	c	c	a	b	b	b			
1826	Hariso Tokbi Gaon F.V	b	b	b	b	b	Yes	c	c	Yes	c	c	c	a	c	c	c			
Block T O T A L :		93	11	124	296	3	305	19	95	334	0	2	0	58	22	7	18			

ellaneous facilities (If amenities available code -Yes is given, If not available the distance range code viz; a for < 5 Kms, b for 5-10 Kms and c for 10+ e where facility is available is given).

														Name of Village	Serial Number
Agricultural marketing society	Integrated Child Development Scheme (Nutritional Centres)	Anganwadi Centre (Nutritional Centres)	Others (Nutritional Centres)	ASHA (Accredited Social Health Activist)	Community centre with/without TV	Sports Field,	Sports Club / Recreation Centre	Cinema / Video Hall	Public Library	Public Reading Room	Newspaper Supply	Assembly Polling station	Birth & Death Registration Office		
84	85	86	87	88	89	90	91	92	93	94	95	96	97	2	1
a	Yes	Yes	c	Yes	a	a	Yes	c	a	a	a	a	a	Satnami Gaon	1823
c	c	Yes	b	c	c	b	c	c	c	c	a	b	c	Langtereng Rongpi	1824
a	c	Yes	Yes	Yes	a	Yes	b	b	b	b	a	Yes	c	Rongkut Urdhajan	1825
b	b	b	c	b	c	a	c	c	c	c	b	c	c	Hariso Tokbi Gaon F.V	1826
1	82	221	16	95	1	39	30	1	0	5	70	95	1	: Block T O T A L	

Sr.No.	Name of Village	Availability of electricity (Yes/No)				Land Use								
		Power Supply for Domestic Use (ED)	Power Supply for Agricultural Use (EAG)	Power Supply for Commercial Use (EC)	Power Supply for All Uses (EA)	Nearest Town		Area under different types of land use decimal place)						
Name	Distance range code i.e. a for < 5 Kms, b for 5-10 Kms and c for 10+ kms .					Forests	Area under Non-agricultural Uses	Barren and Un-cultivable land	Permanent Pastures and Other Grazing Lands	Land Under Miscellaneous Tree Crops etc.	Culturable Waste Land			
1	2	98	99	100	101	102	103	104	105	106	107	108	109	
1823	Satnami Gaon	Yes	No	No	No	HOWRAGHAT	a	0	0	0	0	0	15	
1824	Langtereng Rongpi	No	No	No	No	HAWRAGHAT	c	0	7	0	0	0	22	
1825	Rongkut Urdhajan	Yes	No	No	No	BOKALIA	b	0	7	0	0	0	22	
1826	Hariso Tokbi Gaon F.V	Yes	No	No	No	DOKMOKA	c	0	10	0	4	1	4	
Block T O T A L :		270	2	8	17	0	0	160	3827.7	389	992.5	1157	1780.4	

Land Use (in hectares rounded up to one											Area irrigated by source (in hectare).			Name of three most important commodities manufactured			Name of Village	Serial Number
Fallow lands other than current fallows	Current Fallows	Net Area Sown	Total Irrigated Land Area	Total Un-irrigated Land Area	Canals (C)	Wells/Tube-wells(W/TW)	Tanks/Lakes(T/L)	Water Falls(WF)	Others(O)	First	Second	Third						
110	111	112	113	114	115	116	117	118	119	120	121	122	2	1				
0	0	0	0	0	0	0	0	0	0				Satnami Gaon	1823				
0	0	29	22	7	0	0	0	22	0				Langtereng Rongpi	1824				
0	0	29	22	7	0	0	0	22	0				Rongkut Urdhajan	1825				
0	20	39	0	39	0	0	0	0	0				Hariso Tokbi Gaon F.V	1826				
1068	657	11804	388	11416	9	0	10	198					: Block T O T A L					

Sr.No.	Name of Village	Location code no.	Total area of the village (in hectares rounded up to one decimal place)	Total population (2011 census)	Number of households (2011 census)	Number of educational amenities available. (in the village , the distance range code viz; a for 0-5 Kms and c for 10+ kms of nearest place where available is given).									
						Pre-Primary school (PP)	Primary school (P)	Middle school (M)	Secondary School (S)	Senior Secondary school (SS)	Degree college of arts science & commerce (ASC)	Engineering college(EC)	Medical college (MC)	Management institute (MI)	
1	2	3	4	5	6	7	8	9	10	11	12	13	14	15	

Name of District:-Karbi Anglong

Name of CD Block:-Samelangso

1827	Parakhua	296736	60.1	674	127	a	1	a	a	a	c	c	c	c
1828	Kachari Gaon	296739	9	269	52	a	1	1	b	b	c	c	c	c
1829	Kania Engti	296764	40	78	14	c	a	a	a	b	c	c	c	c
1830	Bhim Engleng	296765	26	66	12	a	a	a	a	b	b	c	c	c
1831	Lakhan Terang	296766	70	124	20	a	1	a	a	a	c	c	c	c
1832	Ramsing Engti	296767	4.1	142	22	c	b	a	a	b	b	c	c	c
1833	Hori Tero	296768	70	506	88	b	1	b	b	b	b	c	c	c
1834	Pahar Guri	296773	52	186	32	1	a	a	a	a	a	c	c	c
1835	Matikhula Timung Gaon	296858	140	625	101	1	1	a	b	b	c	c	c	c
1836	Manoi Ronglong	296859	462	62	11	a	1	a	a	b	c	c	c	c
1837	Dharam Haboi	296860	42	386	58	a	1	a	a	a	c	c	c	c
1838	Dighala Engti Gaon	296861	60	250	43	b	1	a	a	b	c	c	c	c
1839	Kaibong Tisso	296862	78	118	24	a	a	a	a	c	c	c	c	c
1840	Kangting Kro Gaon	297026	25	159	29	a	a	a	b	b	c	c	c	c
1841	Lunse Timung	297027	4	72	12	1	1	a	b	c	c	c	c	c
1842	Deliram Gaon	297028	46	171	31	c	1	a	c	b	b	c	c	c
1843	Ram Honse	297029	94	261	47	c	a	a	c	c	c	c	c	c
1844	Ajut Teron	297030	50	190	36	c	a	c	c	c	c	c	c	c
1845	Atso Teron	297032	40	223	36	a	1	a	c	c	b	c	c	c
1846	Kandironghang	297033	46	192	34	c	a	a	c	c	c	c	c	c
1847	Habe Kro	297035	118	65	12	b	a	b	b	c	c	c	c	c
1848	Lokso Gaon	297038	79	458	86	a	1	a	a	c	c	c	c	c
1849	Ardon Engti	297039	60	306	59	a	1	1	a	c	c	c	c	c

(If not available within for < 5 Kms, b for 5-10 ere facility is					Number of Medical Amenities available. (If not available within the village , the distance range code viz; a for < 5 Kms, b for 5-10 Kms and c for 10+ kms of nearest place where facility is available is given).										Name of Village	Serial Number	
16	17	18	19	20	21	22	23	24	25	26	27	28	29	30	31		
Polytechnic (Pt)	Vocational training school /ITI	Non-formal training centre (NFTC)	Special school for disabled (SSD)	Others (specify)	Community health centre (CHC)	Primary health centre (PHC)	Primary health sub centre (PHS)	Maternity and child welfare centre (MCW)	T.B. clinic (TBC)	Hospital-allopathic (HA)	Hospital-alternative medicine (HO)	Dispensary (D)	Veterinary hospital (VH)	Mobile health clinic (MHC)	Family welfare centre (FWC)		
16	17	18	19	20	21	22	23	24	25	26	27	28	29	30	31	2	1

Location CodeNo:-314

Location CodeNo:-0137

c	c				b												Parakhua 1827
c	c				b												Kachari Gaon 1828
c	c	c	c	c	a	a	a	c	c	c	c	c	c	c	c	c	Kania Engti 1829
c	c	c	c	c	c	a	a	c	c	a	a	a	a	a	c		Bhim Engleng 1830
c	c	c	c	c	c	a	a	c	c	c	c	a	c	c	c		Lakhan Terang 1831
c	c				b												Ramsing Engti 1832
c	c	c	c	c	c	b	b	c	c	c	c	b	c	c	c		Hori Tero 1833
c	c	c	c		a	a	a	a	c	c	c	a	b	c	c		Pahar Guri 1834
					b												Matikhula Timung Gaon 1835
c	c				b												Manoi Ronglong 1836
c	c				b												Dharam Haboi 1837
c	c				b												Dighala Engti Gaon 1838
c	c	c	c	c	c	a	a	c	c	c	c	c	c	c	c		Kaibong Tisso 1839
c	c	c	c	c	b	b	a	c	c	b	b	b	b	b	c		Kangting Kro Gaon 1840
c	c	c	c	c	b	b	b	c	c	c	c	c	c	c	c		Lunse Timung 1841
c	c				b												Deliram Gaon 1842
c	c	c	c	c	c	c	b	c	c	c	b	b	c	c	c		Ram Honse 1843
c	c	c	c	c	c	c	b	c	c	c	c	b	c	c	c		Ajut Teron 1844
c	c				b	a		c	c	c	c	c					Atso Teron 1845
c	c	c	c	c	c	c	b	c	c	c	c	c	c	c	c		Kandironghang 1846
c	c	c			b	b	b	b	c	c	c	b	b	c	c		Habe Kro 1847
c	c	c	c	c	c	a	a	c	c	a	a	a	a	a	c		Lokso Gaon 1848
c	c	c	c	c	c	a	a	c	c	a	a	a	a	a	a		Ardon Engti 1849

Sr.No.	Name of Village	Number of Non-Government Medical Amenities available.							Availability of drinking water - Yes / No							Availability of toilet & others Yes / No				
		Charitable non Govt. hospital/Nursing home.	Medical practitioner with MBBS Degree	Medical practitioner with other degree	Medical practitioner with no degree	Traditional practitioner and faith healer.	Medicine Shop	Others	Tap water (Treated/Untreated)	Well water (Covered / Uncovered well)	Hand Pump	Tube wells / Bore well	Spring	River / Canal	Tank / Pond / Lake	Others	Community toilet including bath.	Community toilet excluding bath.	Rural sanitary mart or sanitary hardware outlet available near the village.	Community bio- gas or recycle of waste for productive use.
1	2	32	33	34	35	36	37	38	39	40	41	42	43	44	45	46	47	48	49	50

1827	Parakhua	0	0	0	0	0	0	0	Yes	No	No	Yes	No	No	No	No	No	No	No	No
1828	Kachari Gaon	0	0	0	0	0	0	0	Yes	No	Yes	Yes	No	No	No	No	No	No	No	No
1829	Kania Engti	0	0	0	0	0	0	0	No	Yes	No	Yes	No	No	No	No	No	No	No	No
1830	Bhim Engleng	0	0	0	0	0	0	0	No	Yes	Yes	No	Yes	Yes	Yes	No	No	No	No	No
1831	Lakhan Terang	0	0	0	0	0	0	0	No	No	No	Yes	No	No	No	No	No	No	Yes	No
1832	Ramsing Engti	0	0	0	0	0	0	0	No	Yes	No	Yes	No	No	No	No	No	No	No	No
1833	Hori Tero	0	0	0	0	0	0	0	No	Yes	Yes	Yes	Yes	No	Yes	No	No	No	Yes	No
1834	Pahar Guri	0	0	0	0	0	0	0	No	No	No	Yes	No	Yes	No	No	No	No	No	No
1835	Matikhula Timung Gaon	0	0	0	0	0	0	0	Yes	Yes	Yes	No	No	No	No	No	No	No	No	No
1836	Manoi Ronglong	0	0	0	0	0	0	0	No	Yes	No	No	Yes	No	No	No	No	No	No	No
1837	Dharam Haboi	0	0	0	0	0	0	0	Yes	Yes	Yes	Yes	No	No	No	No	No	No	No	No
1838	Dighala Engti Gaon	0	0	0	0	0	0	0	Yes	No	Yes	No	No	Yes	No	No	No	No	No	No
1839	Kaibong Tisso	0	0	0	0	0	0	0	No	Yes	No	Yes	No	No	Yes	No	No	No	Yes	No
1840	Kangting Kro Gaon	0	0	0	0	0	0	0	No	Yes	No	Yes	No	No	No	No	No	No	No	No
1841	Lunse Timung	0	0	0	0	0	0	0	No	Yes	Yes	Yes	No	No	No	No	No	No	No	No
1842	Deliram Gaon	0	0	0	0	0	0	0	No	Yes	No	No	No	No	No	No	No	No	No	No
1843	Ram Honse	0	0	0	0	0	0	0	No	Yes	Yes	No	Yes	No	Yes	No	No	No	No	No
1844	Ajut Teron	0	0	0	0	0	0	0	No	Yes	No	No	Yes	No	Yes	No	No	No	Yes	No
1845	Atso Teron	0	0	0	0	0	0	0	No	Yes	Yes	No	Yes	No	No	No	No	No	No	No
1846	Kandironghang	0	0	0	0	0	0	0	No	Yes	No	No	Yes	No	Yes	No	No	No	Yes	No
1847	Habe Kro	0	0	0	0	0	0	0	No	Yes	No	No	No	Yes	No	No	No	No	No	No
1848	Lokso Gaon	0	0	0	0	0	0	0	Yes	Yes	Yes	Yes	No	No	No	No	No	No	No	No
1849	Ardon Engti	0	0	0	0	0	0	0	Yes	Yes	Yes	Yes	No	No	No	No	No	No	No	No

Communication and transport facilities (If amenities available code -Yes is given except for Village Pin Code ,If not available within the village , the distance range code viz; a for < 5 Kms, b for 5-10 Kms and c for 10+ kms of nearest place where facility is available is given).																	Name of Village	Serial Number
51	52	53	54	55	56	57	58	59	60	61	62	63	64	65	66	67		
Post office(PO)	Sub post office (SPO)	Post & Telegraph office (P&TO)	Village Pin Code	Telephones (Land lines)	Public call office (PCO)	Mobile phone coverage	Internet cafes/ Common service centre (CSC)	Private courier facility	Bus service (Public & Private)	Railway stations	Auto/Modified Autos	Taxis and Vans	Tractors	Cycle-pulled rickshaws(Manual & Machine driven)	Carts driven by animals	Sea /River ferry service		
																	2	1

			782441	a	a	b	c	c	Yes		b	b			c	c		Parakhua	1827
				a	a	b	c	c	Yes		b	b			b	c		Kachari Gaon	1828
a	a	c		a	a	a	c	a	a	c	a	a	a	c	c	c		Kania Engti	1829
a	a	c	782441	a	a	a	a	a	a	c	a	a	b	b	b	c		Bhim Engleng	1830
c	a	c	782441	c	a	a	c	c	a	c	c	a	c	Yes	c	c		Lakhan Terang	1831
				a	a	a	c	c	b		b	b			c	c		Ramsing Engti	1832
c	b	c	782441	c	b	b	b	b	b	c	c	b	c	Yes	c	c		Hori Tero	1833
a	a	a	782450	Yes	a	Yes	a	a	a	c	a	a	a	a	c	c		Pahar Guri	1834
				a	a	b	c	c	Yes		b	b			b	c		Matikhula Timung Gaon	1835
				a	a	b	c	c	b		b	b			b	c		Manoi Ronglong	1836
				a	a	a	c	c	b		b	b			b	c		Dharam Haboi	1837
				a	a	a	c	c	b	Yes	b	b			b	c		Dighala Engti Gaon	1838
a	a	c	782441	c	a	a	c	a	a	c	c	c	c	Yes	b	c		Kaibong Tisso	1839
b	a	c		b	b	c	b	b	b	b	b	b	b	b	b	c		Kangting Kro Gaon	1840
b	b	c		b	b	Yes	c	c	b	c	b	b	b	c	a	c		Lunse Timung	1841
				a	b	c	c	c	b		b	b			a	c		Deliram Gaon	1842
c	b	c	782441	c	c	c	c	c	c	c	c	c	c	Yes	a	c		Ram Honse	1843
c	b	c	782441	c	c	c	c	c	c	c	c	c	c	Yes	b	c		Ajut Teron	1844
c	a	c		a	a	Yes	a	a	a	c	a	c	c	b	b	c		Atso Teron	1845
c	b	c	782441	c	c	c	c	c	c	c	c	c	c	Yes	a	b		Kandironghang	1846
b	b	c		b	b	b	b	b	b	c	b	b	b	b	b	b		Habe Kro	1847
a		c		Yes	a	Yes	a	b	a	c	a	a	b	b	b	c		Lokso Gaon	1848
a		c		Yes	a	Yes	a	b	a	b	a	a	b	b	b	c		Ardon Engti	1849

Sr.No.	Name of Village	Village connected to highways,village roads, banks & credit societies (If amenities available code -Yes is given, If not available within the village , the distance range code viz; a for < 5 Kms, b for 5-10 Kms and c for 10+ kms of nearest place where facility is available is given).												Availability of misc within the village , 1 kms of nearest place						
		Connected to national highway(NH)	Connected to state highway(SH)	Connected to major district road (MDR)	Connected to others district road	Pucca roads	Kutchcha roads	Water bounded macadam(WBM) roads	Navigable waterway (river/canal)(NW)	Footpaths (FP)	Commercial & Co-operative Banks	ATM	Agricultural Credit Societies	Self-Help Group (SHG)	Public distribution system (PDS) shop	Mandis / Regular market	Weekly Haat			
1	2	68	69	70	71	72	73	74	75	76	77	78	79	80	81	82	83			

1827	Parakhua	Yes	b	Yes	Yes	b	Yes	c	c	Yes	b	c	b	a	b	a	a			
1828	Kachari Gaon	Yes	b	c	Yes	b	Yes	b	Yes	Yes	c	c	c	a	c	c	b			
1829	Kania Engti	a	c	c	c	a	Yes	a	c	Yes	c	c	c	a	b	b	a			
1830	Bhim Engleng	a	c	c	b	a	Yes	c	c	Yes	c	c	c	c	c	c	c			
1831	Lakhan Terang	a	a	a	Yes	b	Yes	b	c	Yes	c	c	c	c	c	c	c			
1832	Ramsing Engti	Yes	b	a	Yes	b	Yes	a	b	Yes	c	c	c	Yes	b	b	b			
1833	Hori Tero	b	b	b	Yes	b	Yes	a	c	Yes	a	c	a	a	a	a	a			
1834	Pahar Guri	a	b	b	Yes	a	Yes	c	c	Yes	c	b	c	c	c	a	a			
1835	Matikhula Timung Gaon	Yes	b	Yes	Yes	b	Yes	b	a	Yes	c	a	c	b	b	c	c			
1836	Manoi Ronglong	Yes	b	a	b	b	Yes	b	a	Yes	b	a	b	b	b	b	b			
1837	Dharam Haboi	Yes	b	a	Yes	b	Yes	b	b	Yes	c	a	c	b	b	b	b			
1838	Dighala Engti Gaon	Yes	b	a	Yes	b	Yes	b	b	Yes	c	a	c	b	b	c	c			
1839	Kaibong Tisso	a	a	a	Yes	b	Yes	b	b	Yes	c	a	c	b	b	c	c			
1840	Kangting Kro Gaon	b	c	b	Yes	a	Yes	c	a	Yes	c	c	c	c	c	c	c			
1841	Lunse Timung	b	c	b	b	b	Yes	c	c	Yes	c	c	c	c	c	c	c			
1842	Deliram Gaon	Yes	b	b	Yes	b	Yes	c	c	Yes	c	c	c	Yes	Yes	c	Yes			
1843	Ram Honse	c	c	c	Yes	b	Yes	c	c	Yes	b	b	b	b	b	b	b			
1844	Ajut Teron	c	c	c	Yes	b	Yes	b	Yes	Yes	c	b	c	c	c	c	c			
1845	Atso Teron	b	b	b	Yes	a	Yes	b	a	Yes	b	c	b	a	a	a	a			
1846	Kandironghang	c	c	c	Yes	c	Yes	b	Yes	Yes	b	b	b	a	a	a	a			
1847	Habe Kro	a	b	b	b	b	Yes	b	a	Yes	b	c	b	b	a	a	a			
1848	Lokso Gaon	a	a	b	Yes	b	Yes	c	c	Yes	b	b	b	b	b	b	b			
1849	Ardon Engti	a	b	b	Yes	b	Yes	c	c	Yes	b	b	b	b	a	b	b			

ellaneous facilities (If amenities available code -Yes is given, If not available the distance range code viz; a for < 5 Kms, b for 5-10 Kms and c for 10+ e where facility is available is given).

84	85	86	87	88	89	90	91	92	93	94	95	96	97	Name of Village	Serial Number

c	c	Yes	c	Yes	c	a	Yes	a	a	a	Yes	Yes	c	Parakhua	1827
c	c	Yes	c	b	c	a	a	c	a	a	Yes	c	c	Kachari Gaon	1828
a	c	c	Yes	a	c	a	a	c	c	c	Yes	Yes	Yes	Kania Engti	1829
a	c	c	c	a	c	a	a	c	c	c	a	b	c	Bhim Engleng	1830
a	c	Yes	b	a	a	a	b	a	b	b	a	a	c	Lakhan Terang	1831
a	c	c	c	a	b	a	b	a	c	c	Yes	c	c	Ramsing Engti	1832
b	c	c	c	Yes	c	b	c	c	c	c	b	b	c	Hori Tero	1833
c	Yes	a	c	a	a	a	a	a	a	a	a	Yes	c	Pahar Guri	1834
a	Yes	Yes	c	Yes	a	a	Yes	a	c	c	Yes	c	a	Matikhula Timung Gaon	1835
a	b	Yes	c	c	b	a	a	a	c	c	a	c	a	Manoi Ronglong	1836
a	b	Yes	c	c	c	a	a	a	c	c	Yes	c	a	Dharam Haboi	1837
a	b	Yes	c	c	c	a	a	a	c	c	Yes	c	a	Dighala Engti Gaon	1838
a	b	a	c	c	c	a	c	c	c	c	a	c	c	Kaibong Tisso	1839
b	c	c	c	b	b	b	b	b	b	b	b	c	c	Kangting Kro Gaon	1840
b	Yes	Yes	c	a	c	b	b	c	c	c	b	c	c	Lunse Timung	1841
b	c	Yes	c	a	c	b	b	c	c	c	Yes	c	c	Deliram Gaon	1842
c	c	c	c	a	c	b	b	c	c	c	c	c	c	Ram Honse	1843
c	c	b	b	a	c	c	b	b	b	b	c	c	c	Ajut Teron	1844
c	c	Yes	c	a	b	c	c	c	c	c	c	c	c	Atso Teron	1845
c	c	a	c	a	b	a	b	b	b	b	c	c	c	Kandironghang	1846
a	c	a	Yes	a	a	a	a	b	c	c	Yes	Yes	Yes	Habe Kro	1847
a	b	Yes	c	Yes	a	a	a	c	c	c	a	Yes	b	Lokso Gaon	1848
a	b	Yes	c	a	a	a	a	b	c	c	a	Yes	c	Ardon Engti	1849

Sr.No.	Name of Village	Availability of electricity (Yes/No)				Land Use							
		Power Supply for Domestic Use (ED)	Power Supply for Agricultural Use (EAG)	Power Supply for Commercial Use (EC)	Power Supply for All Uses (EA)	Nearest Town		Area under different types of land use decimal place)					
						Name	Distance range code i.e. a for < 5 Kms, b for 5-10 Kms and c for 10+ kms .	Forests	Area under Non-agricultural Uses	Barren and Un-cultivable land	Permanent Pastures and Other Grazing Lands	Land Under Miscellaneous Tree Crops etc.	Culturable Waste Land
1	2	98	99	100	101	102	103	104	105	106	107	108	109

1827	Parakhua	Yes	No	No	No			0	4.3	0	0	0	6.8
1828	Kachari Gaon	Yes	No	No	No			0	4	0	0	0	0
1829	Kania Engti	No	No	No	No	DOKAMOKA		10	5	0	0	5	0
1830	Bhim Engleng	Yes	No	No	No	DOKMOKA	b	0	0	6	0	6	6
1831	Lakhan Terang	No	No	No	No	DOKMOKA	a	0	12	0	4	1	4
1832	Ramsing Engti	Yes	No	No	No			0	0.9	0	0	0	1.2
1833	Hori Tero	Yes	No	No	No	DOKMOKA	b	0	12	0	4	2	4
1834	Pahar Guri	Yes	No	No	No	DOKMOKA	a	0	6	0	0	0	20
1835	Matikhula Timung Gaon	Yes	No	No	No			0	15	0	6	2	6
1836	Manoi Ronglong	No	No	No	No			0	65	0	0	0	151
1837	Dharam Haboi	Yes	No	No	No			0	3	0	0	0	13
1838	Dighala Engti Gaon	No	No	No	No			0	5	0	0	0	10
1839	Kaibong Tisso	No	No	No	No	DOKMOKA	c	0	10	0	4	1	4
1840	Kangting Kro Gaon	No	No	No	No	HOWRAGHAT	c	0	0	0	0	25	0
1841	Lunse Timung	Yes	No	No	No	DOKMOKA	c	0	0	1	0	0	0
1842	Deliram Gaon	No	No	No	No			0	7	0	0	0	8
1843	Ram Honse	No	No	No	No	DOKMOKA	c	0	12	0	5	2	5
1844	Ajut Teron	Yes	No	No	No	DOKMOKA	c	0	12	0	6	1	6
1845	Atso Teron	Yes	No	No	No	DOKMOKA	c	0	0	0	0	40	0
1846	Kandironghang	Yes	No	No	No	DOKMOKA	c	0	12	0	5	1	5
1847	Habe Kro	No	No	No	No			0	5	0	2	0	0
1848	Lokso Gaon	Yes	No	No	No	DOKMOKA	c	0	10	0	0	23	5
1849	Ardon Engti	Yes	No	No	No	DOKMOKA	c	0	10	0	0	10	10

Land Use (in hectares rounded up to one										Area irrigated by source (in hectare).			Name of three most important commodities manufactured			Name of Village	Serial Number
Fallow lands other than current fallows	Current Fallows	Net Area Sown	Total Irrigated Land Area	Total Un-irrigated Land Area	Canals (C)	Wells/Tube-wells(W/TW)	Tanks/Lakes(T/L)	Water Falls(WF)	Others(O)	First	Second	Third					
110	111	112	113	114	115	116	117	118	119	120	121	122					
													2	1			

0	0	49	0	49	0	0	0	0	0				Parakhua	1827
0	0	5	0	5	0	0	0	0	0				Kachari Gaon	1828
10	10	0	0	0	0	0	0	0	0				Kania Engti	1829
0	8	0	0	0	0	0	0	0	0				Bhim Engleng	1830
0	14	35	0	35	0	0	0	0	0				Lakhan Terang	1831
0	0	2	0	2	0	0	0	0	0				Ramsing Engti	1832
0	13	35	0	35	0	0	0	0	0				Hori Tero	1833
0	0	26	0	26	0	0	0	0	0				Pahar Guri	1834
0	41	70	29	41	0	0	0	0	29				Matikhula Timung Gaon	1835
0	0	246	0	246	0	0	0	0	0				Manoi Ronglong	1836
0	0	26	0	26	0	0	0	0	0				Dharam Haboi	1837
0	0	45	0	45	0	0	0	0	0				Dighala Engti Gaon	1838
0	20	39	1	38	0	0	1	0	0				Kaibong Tisso	1839
0	0	0	0	0	0	0	0	0	0				Kangting Kro Gaon	1840
0	0	3	0	3	0	0	0	0	0				Lunse Timung	1841
0	0	31	0	31	0	0	0	0	0				Deliram Gaon	1842
23	0	47	0	47	0	0	0	0	0				Ram Honse	1843
2	0	23	0	23	0	0	0	0	0				Ajut Teron	1844
0	0	0	0	0	0	0	0	0	0				Atso Teron	1845
22	0	1	0	1	0	0	0	0	0				Kandironghang	1846
0	0	111	0	111	0	0	0	0	0				Habe Kro	1847
7	34	0	0	0	0	0	0	0	0				Lokso Gaon	1848
12	18	0	0	0	0	0	0	0	0				Ardon Engti	1849

Sr.No.	Name of Village	Location code no.	Total area of the village (in hectares rounded up to one decimal place)	Total population (2011 census)	Number of households (2011 census)	Number of educational amenities available. (in the village , the distance range code viz; a for 0-5 Kms and c for 10+ kms of nearest place where available is given).									
						Pre-Primary school (PP)	Primary school (P)	Middle school (M)	Secondary School (S)	Senior Secondary school (SS)	Degree college of arts science & commerce (ASC)	Engineering college(EC)	Medical college (MC)	Management institute (MI)	
1	2	3	4	5	6	7	8	9	10	11	12	13	14	15	
1850	Mai Ronghong	297040	25	197	36	b	1	a	b	b	b	c	c	c	
1851	Panjuri Chinthong Hanse	297042	140	278	53	a	2	a	a	c	c	c	c	c	
1852	Partan Ronghang	297043	102	335	62	a	2	a	c	c	c	c	c	c	
1853	Dikoi Teron	297044	74	135	24	a	a	a	c	c	c	c	c	c	
1854	Sarlip Tokbi	297045	40	147	23	b	1	a	c	b	b	c	c	c	
1855	Kaibong Kro	297046	43	195	35	b	2	a	b	c	c	c	c	c	
1856	Panjuri Adai Honse	297047	57	274	51	b	2	1	b	c	c	c	c	c	
1857	Panjuri Kachari	297048	132	447	86	b	1	a	b	c	c	c	c	c	
1858	Panjuri Langhin Kro	297049	68	62	10	b	a	a	b	c	c	c	c	c	
1859	Chamung Rongpi	297050	68	48	9	b	a	a	c	c	c	c	c	c	
1860	Tormon Teron	297051	68	78	14	b	a	a	b	c	c	c	c	c	
1861	Rongchihen Gaon	297052	68	103	17	b	a	a	b	c	c	c	c	c	
1862	Nirap Engti	297053	74	89	17	b	a	a	b	c	c	c	c	c	
1863	On Bey Gaon	297054	86	187	33	a	a	a	a	c	c	c	c	c	
1864	Kachu Bey	297055	79.8	144	25	1	1	a	a	b	b	c	c	c	
1865	Hoja Gaon	297056	82	230	40	a	a	a	a	c	c	c	c	c	
1866	Sam Teron	297057	20	406	73	b	1	b	b	b	c	c	c	c	
1867	Bhaluk Jan	297058	80	683	144	1	1	a	a	b	b	c	c	c	
1868	Englong Kiri	297059	40	273	51	a	1	1	a	b	b	c	c	c	
1869	Hon Teron	297060	15	222	37	c	b	a	a	b	b	c	c	c	
1870	Den Gaon Christiant	297063	60	425	84	c	1	1	1	b	b	c	c	c	
1871	Long Teran	297064	35	181	36	b	1	a	b	b	b	c	c	c	
1872	Den Gaon No.2	297066	15	79	14	a	1	a	b	b	b	c	c	c	
1873	Palam Gaon	297067	132	182	27	a	2	a	a	c	c	c	c	c	
1874	Kangnek Tokbi	297068	20	392	60	b	1	1	1	b	c	c	c	c	

(If not available within for < 5 Kms, b for 5-10 ere facility is					Number of Medical Amenities available. (If not available within the village , the distance range code viz; a for < 5 Kms, b for 5-10 Kms and c for 10+ kms of nearest place where facility is available is given).										Name of Village	Serial Number	
16	17	18	19	20	21	22	23	24	25	26	27	28	29	30	31		
Polytechnic (Pt)	Vocational training school /ITI	Non-formal training centre (NFTC)	Special school for disabled (SSD)	Others (specify)	Community health centre (CHC)	Primary health centre (PHC)	Primary health sub centre (PHS)	Maternity and child welfare centre (MCW)	T.B. clinic (TBC)	Hospital-allopathic (HA)	Hospital-alternative medicine (HO)	Dispensary (D)	Veterinary hospital (VH)	Mobile health clinic (MHC)	Family welfare centre (FWC)		
c	c	c	c		c	c	a	c	c	b	b	c	c	b	c		Mai Ronghong 1850
c	c	c	c	c	c	a	a	c	c	c	c	a	c	c	c		Panjuri Chinthong Hanse 1851
c	c	c	c	c	c	a	a	c	c	c	c	a	c	c	c		Partan Ronghang 1852
c	c	c	c	c	c	a	a	c	c	c	c	c	c	c	c		Dikoi Teron 1853
c	c				b												Sarlip Tokbi 1854
c	c	c	c	c	c	b	a	c	c	c	c	b	c	c	c		Kaibong Kro 1855
c	c	c	c		c	b	b	c	c	c	c	b	c	c	c		Panjuri Adai Honse 1856
c	c	c	c	c	c	b	b	c	c	c	c	b	c	c	c		Panjuri Kachari 1857
c	c	c	c	c	c	b	a	c	c	c	c	b	c	c	c		Panjuri Langhin Kro 1858
c	c	c	c		c	b	a	c	c	c	c	b	c	c	c		Chamung Rongpi 1859
c	c	c	c	c	c	b	a	c	c	c	c	b	c	c	c		Tormon Teron 1860
c	c	c	c		c	b	a	c	c	c	c	b	c	c	c		Rongchihen Gaon 1861
c	c	c	c	c	c	b	b	c	c	c	c	b	c	c	c		Nirap Engti 1862
c	c	c	c		c	a	a	c	c	c	c	c	c	c	c		On Bey Gaon 1863
					b												Kachu Bey 1864
c	c	c	c		c	a	a	c	c	c	c	c	c	c	c		Hoja Gaon 1865
c	c	c	c	c	b	b	b	c	c	c	c	c	c	c	c		Sam Teron 1866
	c	c	c		c	l	a	c	c	b	l	b	c	a	c		Bhaluk Jan 1867
c	c	c	c	c	c	a	a	c	c	a	a	a	a	a	c		Englong Kiri 1868
c	c				b												Hon Teron 1869
c	c	c	c	c	b	b	b	c	c	b	b	b	b	b	c		Den Gaon Christiant 1870
c	c	c	c		b	b	c	b	c	c	c	b	b	c	b		Long Teran 1871
c	c	c	c		c	l	a	c	c	b	c	b	l	c	c		Den Gaon No.2 1872
c	c	c	c		b	a	a	c	c	c	c	a	c	c	c		Palam Gaon 1873
c	c	c	c		a	a		c				a	b				Kangnek Tokbi 1874

Sr.No.	Name of Village	Number of Non-Government Medical Amenities available.							Availability of drinking water - Yes / No							Availability of toilet & others Yes / No				
		Charitable non Govt. hospital/Nursing home.	Medical practitioner with MBBS Degree	Medical practitioner with other degree	Medical practitioner with no degree	Traditional practitioner and faith healer.	Medicine Shop	Others	Tap water (Treated/Untreated)	Well water (Covered / Uncovered well)	Hand Pump	Tube wells / Bore well	Spring	River / Canal	Tank / Pond / Lake	Others	Community toilet including bath.	Community toilet excluding bath.	Rural sanitary mart or sanitary hardware outlet available near the village.	Community bio- gas or recycle of waste for productive use.
1	2	32	33	34	35	36	37	38	39	40	41	42	43	44	45	46	47	48	49	50
1850	Mai Ronghong	0	0	0	0	0	0	0	No	Yes	No	No	Yes	Yes	No	No	No	No	No	No
1851	Panjuri Chinthong Hanse	0	0	0	0	0	0	0	No	Yes	Yes	No	Yes	Yes	Yes	No	No	No	No	No
1852	Partan Ronghang	0	0	0	0	0	0	0	Yes	Yes	Yes	No	Yes	No	No	No	No	No	No	No
1853	Dikoi Teron	0	0	0	0	0	0	0	Yes	Yes	No	No	No	Yes	No	No	No	No	No	No
1854	Sarlip Tokbi	0	0	0	0	0	0	0	No	Yes	Yes	No	No	No	No	No	No	No	No	No
1855	Kaibong Kro	0	0	0	0	0	0	0	No	Yes	No	Yes	No	No	Yes	No	No	No	No	No
1856	Panjuri Adai Honse	0	0	0	0	0	0	0	Yes	Yes	No	Yes	No	Yes	No	No	No	No	No	No
1857	Panjuri Kachari	0	0	0	0	0	0	0	No	Yes	No	Yes	No	Yes	No	No	No	No	No	No
1858	Panjuri Langhin Kro	0	0	0	0	0	0	0	No	Yes	No	Yes	No	No	Yes	No	No	No	Yes	No
1859	Chamung Rongpi	0	0	0	0	0	0	0	No	Yes	No	Yes	No	No	Yes	No	No	No	No	No
1860	Tormon Teron	0	0	0	0	0	0	0	No	Yes	No	No	No	No	Yes	Yes	No	No	Yes	No
1861	Rongchihen Gaon	0	0	0	0	0	0	0	No	Yes	No	Yes	No	No	Yes	No	No	No	Yes	No
1862	Nirap Engti	0	0	0	0	0	0	0	No	No	No	No	Yes	No	No	No	No	No	Yes	No
1863	On Bey Gaon	0	0	0	0	0	0	0	No	No	Yes	Yes	No	No	Yes	No	No	No	Yes	No
1864	Kachu Bey	0	0	0	0	0	0	0	No	Yes	Yes	Yes	No	Yes	Yes	No	No	No	No	No
1865	Hoja Gaon	0	0	0	0	0	0	0	No	No	No	Yes	No	Yes	Yes	No	No	No	Yes	No
1866	Sam Teron	0	0	0	0	0	0	0	No	Yes	Yes	Yes	Yes	No	No	No	No	No	No	No
1867	Bhaluk Jan	0	0	0	0	0	0	0	No	No	Yes	No	No	No	No	No	No	No	No	No
1868	Englong Kiri	0	0	0	0	0	0	0	Yes	Yes	Yes	Yes	No	No	No	No	No	No	No	No
1869	Hon Teron	0	0	0	0	0	0	0	No	Yes	Yes	Yes	No	Yes	No	No	No	No	No	No
1870	Den Gaon Christiant	0	0	0	0	0	0	0	Yes	Yes	Yes	Yes	No	No	No	No	No	No	No	No
1871	Long Teran	0	0	0	0	0	0	0	No	Yes	Yes	No	Yes	Yes	Yes	No	No	No	No	No
1872	Den Gaon No.2	0	0	0	0	0	0	0	No	Yes	Yes	No	No	Yes	Yes	No	No	No	No	No
1873	Palam Gaon	0	0	0	0	0	0	0	No	Yes	No	Yes	Yes	No	No	No	No	No	No	No
1874	Kangnek Tokbi	0	0	0	0	0	0	0	No	Yes	Yes	No	No	Yes	No	No	No	No	No	No

Communication and transport facilities (If amenities available code -Yes is given except for Village Pin Code ,If not available within the village , the distance range code viz; a for < 5 Kms, b for 5-10 Kms and c for 10+ kms of nearest place where facility is available is given).																	Name of Village	Serial Number	
Post office(PO)	Sub post office (SPO)	Post & Telegraph office (P&TO)	Village Pin Code	Telephones (Land lines)	Public call office (PCO)	Mobile phone coverage	Internet cafes/ Common service centre (CSC)	Private courier facility	Bus service (Public & Private)	Railway stations	Auto/Modified Autos	Taxis and Vans	Tractors	Cycle-pulled rickshaws(Manual & Machine driven)	Carts driven by animals	Sea /River ferry service			
51	52	53	54	55	56	57	58	59	60	61	62	63	64	65	66	67	2	1	
b	a	c		b	b	b	b	b	b	c	b	b	c	c	b	c		Mai Ronghong	1850
a	a	c	782441	c	a	a	c	a	a	c	c	c	c	Yes	b	c		Panjuri Chinthong Hanse	1851
a	a	c	782441	c	a	a	c	a	a	c	c	c	c	Yes	b	c		Partan Ronghang	1852
a	a	c	782441	c	a	a	c	a	a	c	c	c	c	Yes	c	c		Dikoi Teron	1853
				a	a	a	c	c	b		b	b			a	c		Sarlip Tokbi	1854
b	a	c	782441	c	b	b	c	b	b	c	c	c	c	Yes	b	c		Kaibong Kro	1855
b	b	c	782441	c	b	b	c	b	b	c	c	c	c	Yes	b	c		Panjuri Adai Honse	1856
b	b	c	782441	c	b	b	c	b	b	c	c	c	c	Yes	b	c		Panjuri Kachari	1857
b	a	c	782441	c	b	b	c	b	b	c	c	c	c	Yes	b	c		Panjuri Langhin Kro	1858
b	a	c	782441	c	b	b	c	b	b	c	c	c	c	Yes	b	c		Chamung Rongpi	1859
b	a	c	782441	c	b	b	c	b	b	c	c	c	c	Yes	a	c		Tormon Teron	1860
b	a	c	782441	c	b	b	c	b	b	c	c	c	c	Yes	a	c		Rongchihen Gaon	1861
b	b	c	782441	c	b	b	c	b	b	c	c	c	c	Yes	a	c		Nirap Engti	1862
a	a	c	782441	c	c	c	c	a	a	c	c	a	c	Yes	c	c		On Bey Gaon	1863
				a	c	c	c	c	b		b	b			b	c		Kachu Bey	1864
a	a	c	782441	c	c	c	c	a	a	c	c	a	c	Yes	c	c		Hoja Gaon	1865
b	b	c		b	b	Yes	c	b	b	c	b	b	b	c	b	b		Sam Teron	1866
a	a	c		Yes	a	Yes	a	a	a	c	Yes	Yes	c	Yes	a	c		Bhaluk Jan	1867
a		c		Yes	a	Yes	a	b	a	c	a	a	b	b	b	c		Englong Kiri	1868
				a	a	a	c	c	Yes		b	b			b	b		Hon Teron	1869
a	a	b	782441	b	a	Yes	a	c	Yes	b	b	b	b	b	b	c		Den Gaon Christiant	1870
b	a	b		b	b	Yes	b	b	Yes	c	b	b	c	b	a	c		Long Teran	1871
		c		Yes	b	Yes	b	b	Yes	c	b	b	b	Yes	Yes	c		Den Gaon No.2	1872
a		c	785441	c	a	a	c	a	a	c	c	c	c	Yes	b	c		Palam Gaon	1873
b			782441	Yes	b	Yes	c	c	Yes	c	b	b	a	b	b	c		Kangnek Tokbi	1874

Sr.No.	Name of Village	Village connected to highways,village roads, banks & credit societies (If amenities available code -Yes is given, If not available within the village , the distance range code viz; a for < 5 Kms, b for 5-10 Kms and c for 10+ kms of nearest place where facility is available is given).												Availability of misc within the village , 1 kms of nearest place			
		Connected to national highway(NH)	Connected to state highway(SH)	Connected to major district road (MDR)	Connected to others district road	Pucca roads	Kutchcha roads	Water bounded macadam(WBM) roads	Navigable waterway (river/canal)(NW)	Footpaths (FP)	Commercial & Co-operative Banks	ATM	Agricultural Credit Societies	Self-Help Group (SHG)	Public distribution system (PDS) shop	Mandis / Regular market	Weekly Haat
1	2	68	69	70	71	72	73	74	75	76	77	78	79	80	81	82	83
1850	Mai Ronghong	b	b	c	Yes	b	Yes	c	c	Yes	a	c	a	a	a	a	a
1851	Panjuri Chinthong Hanse	a	a	a	Yes	a	Yes	a	c	Yes	a	c	a	a	a	a	a
1852	Partan Ronghang	a	a	a	Yes	a	Yes	a	c	Yes	b	c	b	a	b	b	b
1853	Dikoi Teron	a	a	a	Yes	a	Yes	a	Yes	Yes	a	c	a	Yes	a	a	a
1854	Sarlip Tokbi	Yes	b	a	Yes	b	Yes	a	c	Yes	a	c	a	a	a	a	a
1855	Kaibong Kro	b	b	b	Yes	a	Yes	a	c	Yes	b	c	b	a	b	b	b
1856	Panjuri Adai Honse	b	b	b	Yes	b	Yes	a	c	Yes	a	c	a	a	a	a	a
1857	Panjuri Kachari	b	b	b	Yes	b	Yes	a	c	Yes	a	c	a	a	a	a	a
1858	Panjuri Langhin Kro	b	b	b	Yes	b	Yes	a	c	Yes	b	c	b	b	b	b	c
1859	Chamung Rongpi	b	b	b	b	b	Yes	a	c	Yes	b	c	b	b	b	b	b
1860	Tormon Teron	b	b	b	Yes	b	Yes	a	c	Yes	c	c	c	Yes	Yes	c	Yes
1861	Rongchihen Gaon	b	b	b	Yes	b	Yes	a	c	Yes	c	c	c	b	c	c	c
1862	Nirap Engti	b	b	b	Yes	b	Yes	c	c	Yes	c	c	c	b	c	c	c
1863	On Bey Gaon	a	a	a	Yes	b	Yes	c	c	Yes	b	c	b	b	b	b	b
1864	Kachu Bey	Yes	b	a	Yes	b	Yes	c	c	Yes	c	c	c	b	b	b	b
1865	Hoja Gaon	a	a	a	Yes	b	Yes	c	c	Yes	c	c	c	b	c	c	c
1866	Sam Teron	b	c	c	Yes	b	Yes	c	c	Yes	c	c	c	c	c	b	b
1867	Bhaluk Jan	a	b	c	Yes	b	Yes	c	c	Yes	a	c	a	b	b	b	b
1868	Englong Kiri	a	a	b	Yes	b	Yes	c	c	Yes	b	c	b	b	b	b	b
1869	Hon Teron	Yes	b	c	Yes	b	Yes	c	c	Yes	b	c	b	b	b	b	b
1870	Den Gaon Christiant	b	c	Yes	Yes	a	Yes	c	Yes	Yes	a	c	a	a	a	a	a
1871	Long Teran	c	c	Yes	Yes	b	Yes	c	a	Yes	c	b	c	a	b	b	b
1872	Den Gaon No.2	Yes	c	c	b	b	Yes	c	c	Yes	a	c	a	a	b	b	b
1873	Palam Gaon	a	a	a	Yes	a	Yes	c	c	Yes	c	c	c	a	b	b	b
1874	Kangnek Tokbi	b	a	a	Yes	b	Yes	c	c	Yes	c	c	c	a	c	c	c

ellaneous facilities (If amenities available code -Yes is given, If not available the distance range code viz; a for < 5 Kms, b for 5-10 Kms and c for 10+ e where facility is available is given).

84	85	86	87	88	89	90	91	92	93	94	95	96	97	Name of Village	Serial Number
b	c	Yes	c	a	b	a	b	c	c	c	b	b	c	Mai Ronghong	1850
a	b	Yes	c	a	c	b	c	c	c	c	a	c	c	Panjuri Chinthong Hanse	1851
a	b	Yes	c	a	c	c	c	c	c	c	a	c	c	Partan Ronghang	1852
a	c	a	c	a	c	c	c	c	c	c	a	c	c	Dikoi Teron	1853
a	c	Yes	c	a	c	a	c	c	c	c	Yes	c	c	Sarlip Tokbi	1854
b	c	Yes	c	a	c	a	c	c	c	c	b	c	c	Kaibong Kro	1855
c	c	Yes	c	a	c	a	c	c	c	c	b	Yes	c	Panjuri Adai Honse	1856
b	c	b	c	a	c	a	c	c	c	c	b	c	c	Panjuri Kachari	1857
b	c	b	c	a	c	a	c	c	c	c	b	c	c	Panjuri Langhin Kro	1858
b	c	b	c	a	c	a	c	c	c	c	b	c	c	Chamung Rongpi	1859
b	c	b	c	a	c	a	c	c	c	c	b	c	c	Tormon Teron	1860
b	c	b	c	a	c	a	c	c	c	c	b	c	c	Rongchihen Gaon	1861
c	c	b	c	a	c	a	c	c	c	c	b	c	c	Nirap Engti	1862
a	c	c	c	a	c	a	c	c	c	c	a	c	c	On Bey Gaon	1863
a	Yes	Yes	c	a	c	a	c	c	c	c	Yes	c	c	Kachu Bey	1864
a	c	c	c	a	c	a	c	c	c	c	a	c	c	Hoja Gaon	1865
c	c	Yes	c	a	c	b	b	c	c	c	b	c	c	Sam Teron	1866
a	Yes	Yes	c	Yes	a	a	a	c	c	c	a	Yes	a	Bhaluk Jan	1867
a	b	Yes	c	a	a	a	a	b	c	c	a	c	b	Englong Kiri	1868
a	b	c	c	a	a	a	a	b	c	c	Yes	b	c	Hon Teron	1869
b	b	Yes	c	a	b	b	b	b	b	b	b	b	c	Den Gaon Christiant	1870
c	b	Yes	c	a	c	b	c	b	c	c	b	b	b	Long Teran	1871
c	c	Yes	c	a	c	b	c	c	c	c	Yes	Yes	c	Den Gaon No.2	1872
c	c	Yes	c	a	c	b	c	c	c	c	a	Yes	c	Palam Gaon	1873
c	c	Yes	c	a	c	b	b	b	c	c	a	b	c	Kangnek Tokbi	1874

Sr.No.	Name of Village	Availability of electricity (Yes/No)				Land Use								
						Nearest Town	Area under different types of land use decimal place)							
		Power Supply for Domestic Use (ED)	Power Supply for Agricultural Use (EAG)	Power Supply for Commercial Use (EC)	Power Supply for All Uses (EA)	Name	Distance range code i.e. a for < 5 Kms, b for 5-10 Kms and c for 10+ kms .	Forests	Area under Non-agricultural Uses	Barren and Un-cultivable land	Permanent Pastures and Other Grazing Lands	Land Under Miscellaneous Tree Crops etc.	Culturable Waste Land	
98	99	100	101	102	103	104	105	106	107	108	109			
1850	Mai Ronghong	No	No	No	No	DOKMOKA	b	0	5	0	0	5	5	
1851	Panjuri Chinthong Hanse	No	No	No	No	DOKMOKA	c	0	16	0	6	1	6	
1852	Partan Ronghang	No	No	No	No	DOKMOKA	c	0	12	0	4	1	4	
1853	Dikoi Teron	No	No	No	No	DOKMOKA	c	0	0	0	0	74	0	
1854	Sarlip Tokbi	No	No	No	No			0	3	0	0	0	5	
1855	Kaibong Kro	No	No	No	No	DOKMOKA	c	0	11	0	3	1	3	
1856	Panjuri Adai Honse	Yes	No	No	No	DOKMOKA	c	0	14	0	4	1	4	
1857	Panjuri Kachari	Yes	No	No	No	DOKMOKA	c	0	15	0	5	1	5	
1858	Panjuri Langhin Kro	Yes	No	No	No	DOKMOKA	c	0	9	0	2	3	2	
1859	Chamung Rongpi	Yes	No	No	No	DOKMOKA	c	0	9	0	2	1	2	
1860	Tormon Teron	Yes	No	No	No	DOKMOKA	c	0	9	0	2	3	2	
1861	Rongchihen Gaon	Yes	No	No	No	DOKMOKA	c	0	9	0	2	3	2	
1862	Nirap Engti	No	No	No	No	DOKMOKA	c	0	10	0	3	1	3	
1863	On Bey Gaon	No	No	No	No	DOKMOKA	c	0	12	0	5	1	5	
1864	Kachu Bey	No	No	No	No			0	6.2	0	0	0	7.6	
1865	Hoja Gaon	Yes	No	No	No	DOKMOKA	c	0	10	0	5	1	5	
1866	Sam Teron	Yes	No	No	No	HOWRAGHAT	c	0	2	2	0	1	0	
1867	Bhaluk Jan	Yes	No	No	No	DOKMOKA	b	0	10	0	0	5	15	
1868	Englong Kiri	Yes	No	No	No	DOKMOKA	b	0	10	0	0	10	4	
1869	Hon Teron	Yes	No	No	No			0	0	0	0	0	4	
1870	Den Gaon Christiant	Yes	No	No	Yes	BAKALIA	c	0	0	0	0	60	0	
1871	Long Teran	Yes	No	No	No	HAWORAGHAT	b	5	0	0	2	0	0	
1872	Den Gaon No.2	Yes	No	Yes	No	DOKMOKA	b	0	5	0	0	1	0	
1873	Palam Gaon	No	No	No	Yes	DOKMOKA	c	0	15	0	5	1	5	
1874	Kangnek Tokbi	Yes	No	No	No	DOKMOKA	b	0	0	0	0	20	0	

Land Use (in hectares rounded up to one										Area irrigated by source (in hectare).			Name of three most important commodities manufactured			Name of Village	Serial Number
Fallow lands other than current fallows	Current Fallows	Net Area Sown	Total Irrigated Land Area	Total Un-irrigated Land Area	Canals (C)	Wells/Tube-wells(W/TW)	Tanks/Lakes(T/L)	Water Falls(WF)	Others(O)	First	Second	Third					
110	111	112	113	114	115	116	117	118	119	120	121	122	2	1			
2	8	0	0	0	0	0	0	0	0				Mai Ronghong	1850			
0	41	70	0	70	0	0	0	0	0				Panjuri Chinthong Hanse	1851			
0	30	51	0	51	0	0	0	0	0				Partan Ronghang	1852			
0	0	0	0	0	0	0	0	0	0				Dikoi Teron	1853			
0	0	32	0	32	0	0	0	0	0				Sarlip Tokbi	1854			
0	21	4	0	4	0	0	0	0	0				Kaibong Kro	1855			
0	1	33	0	33	0	0	0	0	0				Panjuri Adai Honse	1856			
0	40	66	0	66	0	0	0	0	0				Panjuri Kachari	1857			
0	18	34	0	34	0	0	0	0	0				Panjuri Langhin Kro	1858			
0	20	34	0	34	0	0	0	0	0				Chamung Rongpi	1859			
0	18	34	0	34	0	0	0	0	0				Tormon Teron	1860			
0	18	34	1	33	0	0	1	0	0				Rongchihen Gaon	1861			
0	20	37	0	37	0	0	0	0	0				Nirap Engti	1862			
0	20	43	2	41	0	0	2	0	0				On Bey Gaon	1863			
0	0	66	0	66	0	0	0	0	0				Kachu Bey	1864			
0	20	41	0	41	0	0	0	0	0				Hoja Gaon	1865			
2	3	10	0	10	0	0	0	0	0				Sam Teron	1866			
15	35	0	0	0	0	0	0	0	0				Bhaluk Jan	1867			
4	12	0	0	0	0	0	0	0	0				Englong Kiri	1868			
0	0	11	0	11	0	0	0	0	0				Hon Teron	1869			
0	0	0	0	0	0	0	0	0	0				Den Gaon Christiant	1870			
0	0	28	0	28	0	0	0	0	0				Long Teran	1871			
3	6	0	0	0	0	0	0	0	0				Den Gaon No.2	1872			
0	40	66	0	66	0	0	0	0	0				Palam Gaon	1873			
0	0	0	0	0	0	0	0	0	0				Kangnek Tokbi	1874			

Sr.No.	Name of Village	Location code no.	Total area of the village (in hectares rounded up to one decimal place)	Total population (2011 census)	Number of households (2011 census)	Number of educational amenities available. (in the village , the distance range code viz; a for 0-5 Kms and c for 10+ kms of nearest place where available is given).									
						Pre-Primary school (PP)	Primary school (P)	Middle school (M)	Secondary School (S)	Senior Secondary school (SS)	Degree college of arts science & commerce (ASC)	Engineering college(EC)	Medical college (MC)	Management institute (MI)	
1	2	3	4	5	6	7	8	9	10	11	12	13	14	15	
1875	Sarik Teron	297069	20	153	29	a	1	a	b	b	c	c	c	c	
1876	Kuluti Ronghang	297070	67	229	43	b	a	a	b	c	b	c	c	c	
1877	Kania Bey	297071	28	0	0										
1878	Pochim Duidak	297072	0	174	35	a	1	b	c	c	c	c	c	c	
1879	Nepali Ghat	297073	7	608	109	c	1	b	c	c	c	c	c	c	
1880	Thang Teron	297074	23	142	26	2	2	b	c	c	c	c	c	c	
1881	Mekwe Engleng	297075	25	222	32	1	2	a	c	c	c	c	c	c	
1882	Kania Ronghang	297076	20	250	41	b	1	b	b	b	b	c	c	c	
1883	Pandit Teron	297077	42	205	37	1	1	a	c	c	c	c	c	c	
1884	Khaya Sing Teron	297079	42	148	26	b	b	b	c	b	c	c	c	c	
1885	Merok Kro	297080	25	138	23	2	2	c	c		c	c	c	c	
1886	Dorsing Tokbi	297081	12	238	42	b	a	a	c	c	c	c	c	c	
1887	Bura Phangso	297082	48	0	0										
1888	Kania Teron	297083	33	62	13	b	a	a	b	c	c	c	c	c	
1889	Pahar Pur	297084	42	111	20	b	2	a	c	c	c	c	c	c	
1890	Mahari Engti	297085	40	229	36	a	a	c	c	b	c	c	c	c	
1891	Chiri Longso	297086	16	151	21	a	1	a	c	c	c	c	c	c	
1892	Chiri Longso Kouch Gaon	297087	18	48	8	1	1	a	c	c	c	c	c	c	
1893	Naibari Gaon	297090	24	135	29	1	1	a	b	b	b	c	c	c	
1894	Atso Teron	297091	40	0	0										
1895	Hemari Timo	297092	26	158	28	a	a	a	c	c	c	c	c	c	
1896	Nakul Basumatary	297093	40	176	36	a	1	a	c	b	c	c	c	c	
1897	Langtuk Engti	297096	84	0	0										
1898	Maidangsri Village	297115	40	59	10		a	a	a	b	c	c	c	c	
1899	Daimalu Village	297116	33	123	27	a	a	a	a	b	c	c	c	c	

(If not available within for < 5 Kms, b for 5-10 ere facility is					Number of Medical Amenities available. (If not available within the village , the distance range code viz; a for < 5 Kms, b for 5-10 Kms and c for 10+ kms of nearest place where facility is available is given).										Name of Village	Serial Number	
16	17	18	19	20	21	22	23	24	25	26	27	28	29	30	31		
Polytechnic (Pt)	Vocational training school /ITI	Non-formal training centre (NFTC)	Special school for disabled (SSD)	Others (specify)	Community health centre (CHC)	Primary health centre (PHC)	Primary health sub centre (PHS)	Maternity and child welfare centre (MCW)	T.B. clinic (TBC)	Hospital-allopathic (HA)	Hospital-alternative medicine (HO)	Dispensary (D)	Veterinary hospital (VH)	Mobile health clinic (MHC)	Family welfare centre (FWC)		
c	c	c	c		b	a	a	a	c	c	c	c	b	c	c		Sarik Teron 1875
c	c	c			b	a	a	c	c	b	c	c					Kuluti Ronghang 1876
																	Kania Bey 1877
c	c	c	c		c	c	c	c	c	c	c	c	c	c	c		Pochim Duidak 1878
c	c	c	c		b	b	b	c	c	c	c	b	c	c	c		Nepali Ghat 1879
c	c	c	c	c	c	c	c		c	c	c	c	c				Thang Teron 1880
c	c	c			c	c	a	c	c	c		c	c	c	c		Mekwe Engleng 1881
c	c	c	c	c	b	b	b	c	c	c	c	b	c	c	c		Kania Ronghang 1882
c	c	c	c		a	a	c	c	c	c	c	c	c	c	c		Pandit Teron 1883
c	c	c	c		c	b	b	c	c	b	c	c	c				Khaya Sing Teron 1884
c					b	c	a		c	c	c	c	c				Merok Kro 1885
c	c	c	c		b	c	a	c	c	c		c	c				Dorsing Tokbi 1886
																	Bura Phangso 1887
c	c	c	c	c	c	b	b	c	c	c	c	b	c	c	c		Kania Teron 1888
c	c	c	c		c	a	a	c	c	a	c	c	c	c	c		Pahar Pur 1889
c	c	c	c		c	c	c	c	c	c	c	c	c	c	c		Mahari Engti 1890
c	c	c	c		c	a	a	c	c	a	c	c	c	c	c		Chiri Longso 1891
c	c	c	c		b	b	b	c	c	c	c	c	c	c	c		Chiri Longso Kouch Gaon 1892
					b												Naibari Gaon 1893
																	Atso Teron 1894
c	c	c	c		c	a	a	c	c	c	c	c					Hemari Timo 1895
c	c	c	c		c	b	a	b	c	c	c	c	c	c	c		Nakul Basumatary 1896
																	Langtuk Engti 1897
c	c	c	c		c			c	c	c	c	c	c	c	c		Maidangsri Village 1898
c	c	c	c	c	c	a	a	c	c	c	c	c	c	c	c		Daimalu Village 1899

Sr.No.	Name of Village	Number of Non-Government Medical Amenities available.							Availability of drinking water - Yes / No							Availability of toilet & others Yes / No					
		Charitable non Govt. hospital/Nursing home.	Medical practitioner with MBBS Degree	Medical practitioner with other degree	Medical practitioner with no degree	Traditional practitioner and faith healer.	Medicine Shop	Others	Tap water (Treated/Untreated)	Well water (Covered / Uncovered well)	Hand Pump	Tube wells / Bore well	Spring	River / Canal	Tank / Pond / Lake	Others	Community toilet including bath.	Community toilet excluding bath.	Rural sanitary mart or sanitary hardware outlet available near the village.	Community bio- gas or recycle of waste for productive use.	
1	2	32	33	34	35	36	37	38	39	40	41	42	43	44	45	46	47	48	49	50	
1875	Sarik Teron	0	0	0	0	0	0	0	No	Yes	Yes	No	No	Yes	No	No	No	No	No	No	
1876	Kuluti Ronghang	0	0	0	0	0	0	0	No	Yes	Yes	Yes	No	No	No	No	No	No	No	No	
1877	Kania Bey																				
1878	Pochim Duidak	0	0	0	0	0	0	0	No	Yes	No	Yes	No	No	No	No	No	No	No	No	
1879	Nepali Ghat	0	0	0	0	0	1	0	No	Yes	Yes	No	No	No	No	No	No	No	No	No	
1880	Thang Teron	0	0	0	0	0	0	0	Yes	Yes	No	No	Yes	No	No	No	No	No	No	No	
1881	Mekwe Engleng	0	0	0	0	0	0	0	No	Yes	No	No	Yes	No	No	No	No	No	No	No	
1882	Kania Ronghang	0	0	0	0	0	0	0	No	Yes	Yes	No	Yes	No	No	No	No	No	No	No	
1883	Pandit Teron	0	0	0	0	0	0	0	No	Yes	No	No	Yes	No	No	No	No	No	No	No	
1884	Khaya Sing Teron	0	0	0	0	0	0	0	No	Yes	No	No	No	No	No	No	No	No	No	No	
1885	Merok Kro	0	0	0	0	0	0	0	No	No	No	No	No	Yes	No	No	No	No	No	No	
1886	Dorsing Tokbi	0	0	0	0	0	0	0	No	Yes	No	No	No	No	No	No	No	No	No	No	
1887	Bura Phangso																				
1888	Kania Teron	0	0	0	0	0	0	0	No	No	No	No	No	No	Yes	No	No	No	Yes	No	
1889	Pahar Pur	0	0	0	0	0	0	0	No	Yes	No	No	No	Yes	No	No	No	No	No	No	
1890	Mahari Engti	0	0	0	0	0	0	0	No	Yes	No	Yes	Yes	Yes	No	No	No	No	No	No	
1891	Chiri Longso	0	0	0	0	0	0	0	Yes	Yes	Yes	No	No	No	No	No	No	No	No	No	
1892	Chiri Longso Kouch Gaon	0	0	0	0	0	0	0	Yes	Yes	Yes	Yes	No	No	No	No	No	No	No	No	
1893	Naibari Gaon	0	0	0	0	0	0	0	No	Yes	No	No	No	No	No	No	No	No	No	No	
1894	Atso Teron																				
1895	Hemari Timo	0	0	0	0	0	0	0	No	Yes	No	No	No	No	No	No	No	No	No	No	
1896	Nakul Basumatary	0	0	0	0	0	0	0	No	Yes	Yes	No	No	No	No	No	No	No	No	No	
1897	Langtuk Engti																				
1898	Maidangsri Village	0	0	0	0	0	0	0	No	No	Yes	No	No	No	No	No	No	No	No	No	
1899	Daimalu Village	0	0	0	0	0	0	0	No	No	Yes	No	No	No	No	No	No	No	No	No	

Communication and transport facilities (If amenities available code -Yes is given except for Village Pin Code ,If not available within the village , the distance range code viz; a for < 5 Kms, b for 5-10 Kms and c for 10+ kms of nearest place where facility is available is given).																	Name of Village	Serial Number	
Post office(PO)	Sub post office (SPO)	Post & Telegraph office (P&TO)	Village Pin Code	Telephones (Land lines)	Public call office (PCO)	Mobile phone coverage	Internet cafes/ Common service centre (CSC)	Private courier facility	Bus service (Public & Private)	Railway stations	Auto/Modified Autos	Taxis and Vans	Tractors	Cycle-pulled rickshaws(Manual & Machine driven)	Carts driven by animals	Sea /River ferry service			
51	52	53	54	55	56	57	58	59	60	61	62	63	64	65	66	67	2	1	
a	a	c		b	b	a	b	b	b	c	a	a	b	c	Yes	c		Sarik Teron	1875
b	a	b	782441	a	b	Yes	b	b	a	c	c	b	c	c	c	b	c	Kuluti Ronghang	1876
																		Kania Bey	1877
a	a	c		c	a	b	c	c	a	c	c	c	c	c	Yes	c		Pochim Duidak	1878
b	b	c		b	b	b	c	c	b	c	c	c	c	c	Yes	c		Nepali Ghat	1879
a	a	c		c	a	Yes	c	c	c		b	b	c	c	b	c		Thang Teron	1880
c	a	c	784221	a	a	b	c	a	a	c	c	c	c	c	a	c		Mekwe Engleng	1881
b	b	b		b	b	c	c	b	Yes	c	a	a	a	c	Yes	c		Kania Ronghang	1882
c	a	c	782441	a	a	Yes	c	c	a	c	c	c	c	c	a	c		Pandit Teron	1883
c	b	c	782441	a	c	c	c	c	b	c	c	c	b	c	Yes	c		Khaya Sing Teron	1884
c	b	c	782441	c	c	c	c	c	c	c	c	c	c	c	Yes	Yes		Merok Kro	1885
c	b	c	782441	a	c	b	c	c	b		b	b	b	c	a	c		Dorsing Tokbi	1886
																		Bura Phangso	1887
b	b	c	782441	c	b	b	c	b	b	c	c	c	c	Yes	b	c		Kania Teron	1888
c	a	c	782441	a	c	Yes	c	a	b	c	c	Yes	c	c	Yes	c		Pahar Pur	1889
c	c	c		c	c	b	c	c	c	c	c	c	c	c	c	c		Mahari Engti	1890
c	a	c	782441	a	c	Yes	c	a	b	c	b	b	c	a	a	c		Chiri Longso	1891
c	b	c	782441	b	c	Yes	c	c	b	c	c	c	c	a	b	c		Chiri Longso Kouch Gaon	1892
				a	b	b	c	c	b		b	b			b	c		Naibari Gaon	1893
																		Atso Teron	1894
c	a	c	782441	a	c	b	c	c	Yes	c	b	b	c	a	b	c		Hemari Timo	1895
b	a	c	782441	c	b	Yes	c	c	a	c	b	b	c	c	Yes	c		Nakul Basumatary	1896
																		Langtuk Engti	1897
		c		Yes	a	Yes	c	c	Yes	c	b	b	Yes	c	Yes	c		Maidangsri Village	1898
a	a	c		Yes	a	Yes	c	c	Yes	c	b	Yes	Yes	c	Yes	c		Daimalu Village	1899

Sr.No.	Name of Village	Village connected to highways,village roads, banks & credit societies (If amenities available code -Yes is given, If not available within the village , the distance range code viz; a for < 5 Kms, b for 5-10 Kms and c for 10+ kms of nearest place where facility is available is given).												Availability of misc within the village , 1 kms of nearest place						
		Connected to national highway(NH)	Connected to state highway(SH)	Connected to major district road (MDR)	Connected to others district road	Pucca roads	Kutchcha roads	Water bounded macadam(WBM) roads	Navigable waterway (river/canal)(NW)	Footpaths (FP)	Commercial & Co-operative Banks	ATM	Agricultural Credit Societies	Self-Help Group (SHG)	Public distribution system (PDS) shop	Mandis / Regular market	Weekly Haat			
1	2	68	69	70	71	72	73	74	75	76	77	78	79	80	81	82	83			
1875	Sarik Teron	b	b	b	Yes	a	Yes	b	c	Yes	c	c	c	c	c	c	c	b		
1876	Kuluti Ronghang	b	b	c	Yes	a	Yes	c	c	Yes	c	c	c	b	b	b	b			
1877	Kania Bey																			
1878	Pochim Duidak	c	c	c	Yes	a	Yes	c	c	Yes	c	c	c	c	c	c	c			
1879	Nepali Ghat	c	c	c	Yes	b	Yes	b	c	Yes	c	c	c	c	c	c	c			
1880	Thang Teron	b	b	b	Yes	a	Yes	b	c	Yes	c	c	c	c	c	c	c			
1881	Mekwe Engleng	b	b	a	Yes	a	Yes	b	c	Yes	c	c	c	b	b	b	b			
1882	Kania Ronghang	b	c	Yes	Yes	b	Yes	b	Yes	Yes	c	c	c	b	b	b	b			
1883	Pandit Teron	c	c	c	Yes	a	Yes	b	c	Yes	b	c	b	b	b	b	b			
1884	Khaya Sing Teron	c	c	b	Yes	b	Yes	c	c	Yes	b	c	b	a	b	b	b			
1885	Merok Kro	c	c	c	Yes	b	Yes	c	Yes	Yes	a	c	a	a	a	a	a			
1886	Dorsing Tokbi	c	c	b	Yes	b	Yes	c	c	Yes	c	c	c	c	c	c	c			
1887	Bura Phangso																			
1888	Kania Teron	b	b	b	b	b	Yes	c	c	Yes	a	c	a	a	a	a	a			
1889	Pahar Pur	c	c	a	Yes	a	a	c	c	Yes	a	c	a	a	a	a	a			
1890	Mahari Engti	c	c	c	Yes	c	Yes	c	c	Yes	a	c	a	a	a	a	a			
1891	Chiri Longso	b	b	c	Yes	b	Yes	c	c	Yes	a	c	a	a	a	a	a			
1892	Chiri Longso Kouch Gaon	c	c	c	c	b	Yes	c	c	Yes	b	c	b	b	b	b	b			
1893	Naibari Gaon	Yes	b	a	Yes	b	Yes	c	c	Yes	b	c	b	b	b	b	b			
1894	Atso Teron																			
1895	Hemari Timo	c	c	a	Yes	b	Yes	c	c	Yes	c	c	c	b	c	c	c			
1896	Nakul Basumatary	c	c	c	Yes	a	a	c	c	Yes	c	c	c	b	c	c	c			
1897	Langtuk Engti																			
1898	Maidangsri Village	Yes	c	Yes	Yes	b	Yes	c	c	Yes	a	c	c	Yes	a	a	c			
1899	Daimalu Village	Yes	c	Yes	Yes	b	Yes	c	c	Yes	a	c	c	Yes	c	a	a			

ellaneous facilities (If amenities available code -Yes is given, If not available the distance range code viz; a for < 5 Kms, b for 5-10 Kms and c for 10+ e where facility is available is given).

84	85	86	87	88	89	90	91	92	93	94	95	96	97	Name of Village	Serial Number
c	c	Yes	c	a	b	b	b	b	c	c	b	b	c	Sarik Teron	1875
c	c	c	c	a	c	b	b	b	b	b	b	b	c	Kuluti Ronghang	1876
														Kania Bey	1877
c	c	Yes	c	a	c	b	a	c	c	c	a	c	c	Pochim Duidak	1878
b	c	Yes	c	Yes	b	c	b	c	c	c	b	c	c	Nepali Ghat	1879
c	Yes	Yes	c	c	c	c	b	c	b	b	c	c	c	Thang Teron	1880
a	Yes	Yes	c	b	c	b	b	c	b	b	c	c	c	Mekwe Engleng	1881
c	c	Yes	c	a	c	b	b	c	b	b	b	Yes	c	Kania Ronghang	1882
c	Yes	Yes	c	a	c	c	c	c	c	c	c	c	c	Pandit Teron	1883
c	c	a	c	a	b	c	c	c	c	c	c	c	c	Khaya Sing Teron	1884
b	Yes	Yes	c	a	c	a	c	c	c	c	c	c	c	Merok Kro	1885
b	c	a	c	a	c	a	c	c	c	c	c	c	c	Dorsing Tokbi	1886
														Bura Phangso	1887
b	c	a	c	a	c	a	c	c	c	c	b	c	c	Kania Teron	1888
b	c	Yes	c	a	c	c	c	c	c	c	c	c	c	Pahar Pur	1889
c	c	a	c	a	c	c	c	c	c	c	c	Yes	c	Mahari Engti	1890
c	c	Yes	c	a	c	c	c	c	c	c	c	Yes	c	Chiri Longso	1891
c	c	Yes	c	b	b	c	c	c	c	c	c	c	c	Chiri Longso Kouch Gaon	1892
a	Yes	Yes	c	a	c	b	b	b	b	c	Yes	c	c	Naibari Gaon	1893
														Atso Teron	1894
c	c	b	c	a	c	c	c	c	c	c	c	c	c	Hemari Timo	1895
c	c	Yes	c	a	c	c	a	c	c	c	c	c	c	Nakul Basumatary	1896
														Langtuk Engti	1897
a	c	a	c	a	c	c	a	c	c	c	Yes	Yes	c	Maidangsri Village	1898
a	c	a	c	a	c	b	a	c	c	c	Yes	Yes	c	Daimalu Village	1899

Sr.No.	Name of Village	Availability of electricity (Yes/No)				Land Use								
						Nearest Town	Area under different types of land use decimal place)							
		Power Supply for Domestic Use (ED)	Power Supply for Agricultural Use (EAG)	Power Supply for Commercial Use (EC)	Power Supply for All Uses (EA)	Name	Distance range code i.e. a for < 5 Kms, b for 5-10 Kms and c for 10+ kms .	Forests	Area under Non-agricultural Uses	Barren and Un-cultivable land	Permanent Pastures and Other Grazing Lands	Land Under Miscellaneous Tree Crops etc.	Culturable Waste Land	
98	99	100	101	102	103	104	105	106	107	108	109			
1875	Sarik Teron	No	No	No	No	DOKMOKA	b	0	0	0	0	20	0	
1876	Kuluti Ronghang	Yes	No	No	No	DOKMOKA	b	0	0	0	0	7	0	
1877	Kania Bey					DOKMOKA	c	0.5	2.5	0	0	1	0	
1878	Pochim Duidak	No	No	No	No	DOKMOKA	c	0	0	0	0	0	0	
1879	Nepali Ghat	No	No	No	No	DOKMOKA	c	0	0	0	0	7	0	
1880	Thang Teron	Yes	No	No	No	DOKMOKA	c	0	5	0	0	0	5	
1881	Mekwe Engleng	No	No	No	No	DOKMOKA	c	0	0	0	0	25	0	
1882	Kania Ronghang	No	No	No	No	DOKMOKA	b	0	8	0	0	0	0	
1883	Pandit Teron	Yes	No	No	No	DOKMOKA	c	0	0	0	0	42	0	
1884	Khaya Sing Teron	No	No	No	No	DOKMOKA	c	0	0	0	0	12	0	
1885	Merok Kro	No	No	No	No	DOKMOKA	c	0	0	0	0	25	0	
1886	Dorsing Tokbi	No	No	No	No	DOKMOKA	c	0	0	0	0	12	0	
1887	Bura Phangso					DOKMOKA	b	0	14	0	4	2	4	
1888	Kania Teron	Yes	No	No	No	DOKMOKA	c	0	8	0	3	1	3	
1889	Pahar Pur	Yes	No	No	No	DOKMOKA	c	0	0	0	0	12	0	
1890	Mahari Engti	No	No	No	No	HAWORAGHAT	c	0	5	5	1	2	2	
1891	Chiri Longso	Yes	No	No	No	DOKMOKA	c	0	0	0	1	0	0	
1892	Chiri Longso Kouch Gaon	Yes	No	No	No	DOKMOKA	c	0	0	0	0	18	0	
1893	Naibari Gaon	Yes	No	No	No			0	1	0	0	0	5	
1894	Atso Teron					DOKMOKA	c	0	0	0	0	40	0	
1895	Hemari Timo	No	No	No	No	DOKMOKA	c	0	0	0	0	10	0	
1896	Nakul Basumatary	Yes	No	No	No	DOKMOKA	c	0	0	0	0	40	0	
1897	Langtuk Engti							10	10	5	0	15	0	
1898	Maidangsri Village	Yes	No	No	No	DOKMOKA	b	0	0	2	0	0	0	
1899	Daimalu Village	Yes	No	No	No	DOKMOKA	b	0	0	2	0	0	0	

Land Use (in hectares rounded up to one										Area irrigated by source (in hectare).			Name of three most important commodities manufactured			Name of Village	Serial Number
Fallow lands other than current fallows	Current Fallows	Net Area Sown	Total Irrigated Land Area	Total Un-irrigated Land Area	Canals (C)	Wells/Tube-wells(W/TW)	Tanks/Lakes(T/L)	Water Falls(WF)	Others(O)	First	Second	Third					
110	111	112	113	114	115	116	117	118	119	120	121	122	2	1			
0	0	0	0	0	0	0	0	0	0				Sarik Teron	1875			
35	25	0	0	0	0	0	0	0	0				Kuluti Ronghang	1876			
0	0	24	0	24	0	0	0	0	0				Kania Bey	1877			
0	0	0	0	0	0	0	0	0	0				Pochim Duidak	1878			
0	0	0	0	0	0	0	0	0	0				Nepali Ghat	1879			
0	0	13	0	13	0	0	0	0	0				Thang Teron	1880			
0	0	0	0	0	0	0	0	0	0				Mekwe Engleng	1881			
0	0	12	0	12	0	0	0	0	0				Kania Ronghang	1882			
0	0	0	0	0	0	0	0	0	0				Pandit Teron	1883			
30	0	0	0	0	0	0	0	0	0				Khaya Sing Teron	1884			
0	0	0	0	0	0	0	0	0	0				Merok Kro	1885			
0	0	0	0	0	0	0	0	0	0				Dorsing Tokbi	1886			
0	24	0	0	0	0	0	0	0	0				Bura Phangso	1887			
0	18	0	0	0	0	0	0	0	0				Kania Teron	1888			
30	0	0	0	0	0	0	0	0	0				Pahar Pur	1889			
3	2	20	0	20	0	0	0	0	0				Mahari Engti	1890			
15	0	0	0	0	0	0	0	0	0				Chiri Longso	1891			
0	0	0	0	0	0	0	0	0	0				Chiri Longso Kouch Gaon	1892			
0	0	18	0	18	0	0	0	0	0				Naibari Gaon	1893			
0	0	0	0	0	0	0	0	0	0				Atso Teron	1894			
16	0	0	0	0	0	0	0	0	0				Hemari Timo	1895			
0	0	0	0	0	0	0	0	0	0				Nakul Basumatary	1896			
2	0	42	0	42	0	0	0	0	0				Langtuk Engti	1897			
0	0	38	0	38	0	0	0	0	0				Maidangsri Village	1898			
0	0	31	0	31	0	0	0	0	0				Daimalu Village	1899			

Sr.No.	Name of Village	Location code no.	Total area of the village (in hectares rounded up to one decimal place)	Total population (2011 census)	Number of households (2011 census)	Number of educational amenities available. (in the village , the distance range code viz; a for 0-5 Kms and c for 10+ kms of nearest place where available is given).									
						Pre-Primary school (PP)	Primary school (P)	Middle school (M)	Secondary School (S)	Senior Secondary school (SS)	Degree college of arts science & commerce (ASC)	Engineering college(EC)	Medical college (MC)	Management institute (MI)	
1	2	3	4	5	6	7	8	9	10	11	12	13	14	15	
1900	Engleng Gaon	297140	64	138	24	1	1	a	b	b	b	c	c	c	
1901	Merok Gaon	297141	15	0	0										
1902	Sartge Rongpi	297142	2	80	13	c	1	c	c	c	c	c	c	c	
1903	Jingreng Hanse	297143	80	63	10	b	b	b	b	c	c	c	c	c	
1904	Gobin Rongpi	297144	8	0	0										
1905	Sikari Rangphar	297146	24	98	13	a	1	a	a	a	c	c	c	c	
1906	Sarthe	297148	10	301	55	a	1	a	b	b	b	c	c	c	
1907	Kania Timung	297149	45	215	40	b	a	b	b	b	b	c	c	c	
1908	Kamai Ronghang	297153	55	195	36	a	a	a	a	a	a	c	c	c	
1909	Phukan Rangpi	297154	60	153	27	1	1	a	b	a	b	c	c	c	
1910	Habe Kather	297155	42	328	61	a	1	b	b	b	b	c	c	c	
1911	Birupara	297157	40	190	34	b	1	b	b	b	c	c	c	c	
1912	Jamuguri	297158	50	359	69	a	1	a	a	a	c	c	c	c	
1913	Jasiguri No.1	297159	90	348	59	a	1	a	a	a	b	c	c	c	
1914	Jasiguri No.2	297160	117	432	84	2	2	1	c	c	c	c	c	c	
1915	Kawaibil Gaon	297161	28	94	16	a	1	a	c	b	c	c	c	c	
1916	Bibek Langso	297162	25	0	0										
1917	Matilal Gaon	297163	20	78	17	a	1	a	c	b	c	c	c	c	
1918	Maiso Engti	297164	40	297	52	a	2	a	a	a	c	c	c	c	
1919	Dongka Chingthu -2	297165	70	635	125		2	a	c	c	c	c	c	c	
1920	Dongka Chingthu -3	297166	60	479	103		2	1	c	c	c	c	c	c	
1921	No.3 Jasiguri	297167	15	368	75		2	1	c	c	c	c	c	c	
1922	Jaypur No.1	297168	25	117	23		2	a	c	c	c	c	c	c	
1923	Jaypur No.2	297169	48	72	14	1	1	b	b	c	c	c	c	c	
1924	Jaypur No.3	297170	20	72	13	a	1	c	c	c	c	c	c	c	

(If not available within for < 5 Kms, b for 5-10 ere facility is					Number of Medical Amenities available. (If not available within the village , the distance range code viz; a for < 5 Kms, b for 5-10 Kms and c for 10+ kms of nearest place where facility is available is given).										Name of Village	Serial Number	
16	17	18	19	20	21	22	23	24	25	26	27	28	29	30	31		
Polytechnic (Pt)	Vocational training school /ITI	Non-formal training centre (NFTC)	Special school for disabled (SSD)	Others (specify)	Community health centre (CHC)	Primary health centre (PHC)	Primary health sub centre (PHS)	Maternity and child welfare centre (MCW)	T.B. clinic (TBC)	Hospital-allopathic (HA)	Hospital-alternative medicine (HO)	Dispensary (D)	Veterinary hospital (VH)	Mobile health clinic (MHC)	Family welfare centre (FWC)		
c	c	c	c	c	b	b	a	c	c	b	b	a	a	b	c		Engleng Gaon 1900
																	Merok Gaon 1901
c	c	c	c		c	b	b	c	c	c	c	c	c	c	c		Sartge Rongpi 1902
c	c	c	c		b	c	b	c	c	c	c	c	c	c	c		Jingreng Hanse 1903
																	Gobin Rongpi 1904
c	c		c		b	b	b	c	c	c	c	a	c	c	c		Sikari Rangphar 1905
c	c		c		b	b	a	c	c	c	c	b	b	c	c		Sarthe 1906
c	c		c		c	b	b	c	c	c	c	b	c	c	c		Kania Timung 1907
c	c		c		a	a	a	c	c	a	a	a	c	c	c		Kamai Ronghang 1908
					b												Phukan Rangpi 1909
c	c		c	c	c	b	b	c	c	b	b	b	b	b	c		Habe Kather 1910
c	c		c		c	b	a	c	c	c	c	a	a	c	c		Birupara 1911
c	c		c		a	a	b	a	c	a	a	a	a	a	a		Jamuguri 1912
c	c																Jasiguri No.1 1913
c	c	c	c		c	c	c	c	c	c	c	c	b	c	c		Jasiguri No.2 1914
c	c	c	c	c	c	a	a	c	c	c	c	c	c	c	c		Kawaibil Gaon 1915
																	Bibek Langso 1916
c	c	c			c	a	a	c	c	c	c	c	c				Matilal Gaon 1917
c	c		c	c	a	a	c	a	c	a	a	a	a	a	a		Maiso Engti 1918
c	c	c	c		a	a	a	c	c	c	c	c	c	c	c		Dongka Chingthu -2 1919
c	c	c			a	a	c	c	c	c	c	c	c	c	c		Dongka Chingthu -3 1920
c	c		c		c	c	c	c	c	c	c	c	c	c	c		No.3 Jasiguri 1921
c	c	c	c		a	a	a	c	c	c	c	c	c	c	c		Jaypur No.1 1922
c	c	c	c	c	c	b	b	c	c	c	c	c	c	c	c		Jaypur No.2 1923
c	c				a	a	a	c	c	c	c	c	c	c	c		Jaypur No.3 1924

Sr.No.	Name of Village	Number of Non-Government Medical Amenities available.							Availability of drinking water - Yes / No							Availability of toilet & others Yes / No					
		Charitable non Govt. hospital/Nursing home.	Medical practitioner with MBBS Degree	Medical practitioner with other degree	Medical practitioner with no degree	Traditional practitioner and faith healer.	Medicine Shop	Others	Tap water (Treated/Untreated)	Well water (Covered / Uncovered well)	Hand Pump	Tube wells / Bore well	Spring	River / Canal	Tank / Pond / Lake	Others	Community toilet including bath.	Community toilet excluding bath.	Rural sanitary mart or sanitary hardware outlet available near the village.	Community bio-gas or recycle of waste for productive use.	
1	2	32	33	34	35	36	37	38	39	40	41	42	43	44	45	46	47	48	49	50	
1900	Engleng Gaon	0	0	0	0	0	0	0	No	No	Yes	Yes	No	No	No	No	No	No	No	No	
1901	Merok Gaon																				
1902	Sartge Rongpi	0	0	0	0	0	0	0	No	Yes	Yes	No	No	No	No	No	No	No	No	No	
1903	Jingreng Hanse	0	0	0	0	0	0	0	No	No	Yes	No	No	No	No	No	No	No	No	No	
1904	Gobin Rongpi																				
1905	Sikari Rangphar	0	0	0	0	0	0	0	Yes	Yes	Yes	No	No	Yes	No	No	No	No	No	No	
1906	Sarthe	0	0	0	0	0	0	0	No	No	Yes	Yes	No	No	No	No	No	No	No	No	
1907	Kania Timung	0	0	0	0	0	0	0	No	No	Yes	No	No	No	No	No	No	No	No	No	
1908	Kamai Ronghang	0	0	0	0	0	0	0	No	No	Yes	No	No	No	No	No	No	No	No	No	
1909	Phukan Rangpi	0	0	0	0	0	0	0	No	No	Yes	No	No	No	No	No	No	No	No	No	
1910	Habe Kather	0	0	0	0	0	0	0	No	Yes	Yes	No	Yes	Yes	No	No	No	No	No	No	
1911	Birupara	0	0	0	1	0	0	0	No	Yes	Yes	No	No	Yes	No	No	No	No	No	No	
1912	Jamuguri	0	0	0	0	0	0	0	Yes	Yes	Yes	Yes	No	No	Yes	No	No	No	No	No	
1913	Jasiguri No.1	0	0	0	0	0	0	0	No	Yes	Yes	No	No	No	Yes	No	No	No	No	No	
1914	Jasiguri No.2	0	0	0	1	0	0	0	Yes	Yes	Yes	No	No	Yes	Yes	No	No	No	No	No	
1915	Kawaibil Gaon	0	0	0	0	0	0	0	Yes	Yes	Yes	No	No	Yes	No	No	No	No	No	No	
1916	Bibek Langso																				
1917	Matilal Gaon	0	0	0	0	0	0	0	No	Yes	No	Yes	No	No	No	No	No	No	No	No	
1918	Maiso Engti	0	0	0	0	0	0	0	No	Yes	No	Yes	No	No	No	No	No	No	No	No	
1919	Dongka Chingthu -2	0	0	0	0	0	0	0	Yes	Yes	Yes	No	No	Yes	No	No	No	No	No	No	
1920	Dongka Chingthu -3	0	0	2	0	0	0	0	Yes	Yes	No	Yes	No	Yes	No	No	No	No	No	No	
1921	No.3 Jasiguri	0	0	0	0	0	0	0	Yes	Yes	Yes	No	No	No	No	No	No	No	No	No	
1922	Jaypur No.1	0	0	0	0	0	0	0	No	No	No	No	Yes	No	No	No	No	No	No	No	
1923	Jaypur No.2	0	0	0	0	0	2	0	Yes	No	No	No	No	No	No	No	No	No	Yes	No	
1924	Jaypur No.3	0	0	0	0	0	0	0	Yes	No	No	No	Yes	No	No	No	No	No	No	No	

Communication and transport facilities (If amenities available code -Yes is given except for Village Pin Code ,If not available within the village , the distance range code viz; a for < 5 Kms, b for 5-10 Kms and c for 10+ kms of nearest place where facility is available is given).																	Name of Village	Serial Number
Post office(PO)	Sub post office (SPO)	Post & Telegraph office (P&TO)	Village Pin Code	Telephones (Land lines)	Public call office (PCO)	Mobile phone coverage	Internet cafes/ Common service centre (CSC)	Private courier facility	Bus service (Public & Private)	Railway stations	Auto/Modified Autos	Taxis and Vans	Tractors	Cycle-pulled rickshaws(Manual & Machine driven)	Carts driven by animals	Sea /River ferry service		
51	52	53	54	55	56	57	58	59	60	61	62	63	64	65	66	67	2	1
a	a	c		c	c	Yes	c	b	Yes	c	b	b	b	b	Yes	c	Engleng Gaon	1900
																	Merok Gaon	1901
b	b	c		b	b	Yes	c	c	c	c	c	c	c	b	c	c	Sartge Rongpi	1902
b	b	b		b	b	Yes	c	c	b	c	c	c	Yes	Yes	Yes	c	Jingreng Hanse	1903
																	Gobin Rongpi	1904
a	a	a	782481	a	a	a	c	a	b	c	c	a	a	a	c	c	Sikari Rangphar	1905
b	a	c		b	b	Yes	b	b	a	c	b	b	c	c	Yes	c	Sarthe	1906
c	b	c	782441	c	c	b	b	c	b	c	c	c	c	Yes	c	c	Kania Timung	1907
a	a	a		a	a	Yes	c	a	Yes	c	c	a	c	c	Yes	c	Kamai Ronghang	1908
				a	b	b	c	c	b		b	b			a	c	Phukan Rangpi	1909
b	a	c		b	b	b	b	b	b	c	b	b	b	b	b	c	Habe Kather	1910
c	a	c	782441	b	b	Yes	c	b	b	c	b	b	b	b	c	c	Birupara	1911
a	a	a		a	a	a	a	a	a	c	c	a	a	Yes	Yes	c	Jamuguri	1912
				a	a	Yes	c	c	b		b	b	b	a	c	c	Jasiguri No.1	1913
c	a	c	782441	Yes	a	a	c	a	Yes	c	c	b	Yes	Yes	Yes	Yes	Jasiguri No.2	1914
c	a	c	782441	a	b	Yes	c	c	a	c	c	c	b	c	c	c	Kawaibil Gaon	1915
																	Bibek Langso	1916
c	a	c	782441	a	c	b	c	c	a	c	c	c	a	a	c	c	Matilal Gaon	1917
a	a	a	782441	a	a	Yes	a	a	a	c	c	a	a	Yes	Yes	c	Maiso Engti	1918
c	a	c		a	a	Yes	c	c	c	c	c	c	c	c	c	c	Dongka Chingthu -2	1919
c	a	c		a	a	Yes	c	c	Yes	c	c	b	a	a	Yes	c	Dongka Chingthu -3	1920
c	c	c		c	c	Yes	c	c	a	c	c	c	c	c	c	c	No.3 Jasiguri	1921
c	a	c		a	a	Yes	c	c	a	c	c	c	c	c	a	c	Jaypur No.1	1922
b	b	c		b	b	Yes	c	c	Yes	c	b	b	c	c	Yes	c	Jaypur No.2	1923
c	a	c	782441	a	a	Yes	c	a	a	c	a	c	b	b	a	c	Jaypur No.3	1924

Sr.No.	Name of Village	Village connected to highways,village roads, banks & credit societies (If amenities available code -Yes is given, If not available within the village , the distance range code viz; a for < 5 Kms, b for 5-10 Kms and c for 10+ kms of nearest place where facility is available is given).												Availability of misc within the village , 1 kms of nearest place			
		Connected to national highway(NH)	Connected to state highway(SH)	Connected to major district road (MDR)	Connected to others district road	Pucca roads	Kutchcha roads	Water bounded macadam(WBM) roads	Navigable waterway (river/canal)(NW)	Footpaths (FP)	Commercial & Co-operative Banks	ATM	Agricultural Credit Societies	Self-Help Group (SHG)	Public distribution system (PDS) shop	Mandis / Regular market	Weekly Haat
1	2	68	69	70	71	72	73	74	75	76	77	78	79	80	81	82	83
1900	Engleng Gaon	b	c	c	Yes	b	Yes	b	Yes	Yes	a	c	c	a	a	a	a
1901	Merok Gaon																
1902	Sartge Rongpi	b	b	b	b	b	Yes	b	a	Yes	a	c	c	Yes	a	a	a
1903	Jingreng Hanse	b	c	b	b	b	Yes	a	a	Yes	a	c	c	a	a	a	a
1904	Gobin Rongpi																
1905	Sikari Rangphar	a	a	a	a	a	Yes	a	a	Yes	b	b	c	Yes	b	b	b
1906	Sarthe	b	b	b	Yes	b	Yes	a	c	Yes	b	c	c	Yes	b	b	b
1907	Kania Timung	b	b	b	Yes	b	Yes	a	a	Yes	b	c	c	Yes	b	b	b
1908	Kamai Ronghang	a	a	Yes	Yes	a	a	a	Yes	Yes	c	c	c	a	a	b	b
1909	Phukan Rangpi	Yes	b	b	Yes	b	Yes	a	Yes	Yes	b	c	c	Yes	Yes	b	Yes
1910	Habe Kather	b	b	b	Yes	b	Yes	c	c	Yes	b	b	c	Yes	c	b	a
1911	Birupara	b	c	a	Yes	a	Yes	b	Yes	Yes	b	c	c	a	c	b	b
1912	Jamuguri	c	c	a	Yes	b	Yes	a	a	Yes	a	a	c	a	c	b	b
1913	Jasiguri No.1	b	b	a	Yes	b	Yes	a	a	Yes	b	a	c	Yes	c	b	b
1914	Jasiguri No.2	c	c	Yes	Yes	b	Yes	a	Yes	Yes	c	c	c	Yes	b	b	c
1915	Kawaibil Gaon	c	b	b	a	b	Yes	a	Yes	Yes	b	c	c	a	b	b	b
1916	Bibek Langso																
1917	Matilal Gaon	Yes	c	c	a	a	Yes	b	c	Yes	b	a	c	a	b	b	b
1918	Maiso Engti	c	c	a	Yes	a	Yes	b	Yes	Yes	b	a	c	Yes	b	b	b
1919	Dongka Chingthu -2	b	b	a	Yes	a	Yes	b	c	Yes	b	c	c	a	b	b	b
1920	Dongka Chingthu -3	a	Yes	Yes	Yes	b	Yes	b	c	Yes	b	c	c	Yes	b	b	b
1921	No.3 Jasiguri	c	c	c	Yes	b	Yes	c	c	Yes	b	c	c	a	b	b	b
1922	Jaypur No.1	b	b	b	Yes	a	a	c	c	Yes	b	c	c	a	b	b	b
1923	Jaypur No.2	b	c	Yes	Yes	b	Yes	c	c	Yes	b	c	c	a	b	b	b
1924	Jaypur No.3	b	b	b	a	a	a	c	c	Yes	b	c	c	a	b	a	a

ellaneous facilities (If amenities available code -Yes is given, If not available the distance range code viz; a for < 5 Kms, b for 5-10 Kms and c for 10+ e where facility is available is given).

84	85	86	87	88	89	90	91	92	93	94	95	96	97	Name of Village	Serial Number
a	Yes	Yes	b	b	c	b	b	b	b	b	Yes	b	b	Engleng Gaon	1900
														Merok Gaon	1901
c	c	Yes	b	b	c	b	c	c	c	c	b	c	c	Sartge Rongpi	1902
c	c	c	c	b	b	b	c	c	c	c	b	c	c	Jingreng Hanse	1903
														Gobin Rongpi	1904
c	b	Yes	c	b	c	a	c	b	c	c	a	c	b	Sikari Rangphar	1905
b	c	c	c	b	a	c	c	b	c	c	b	b	c	Sarthe	1906
b	c	c	c	b	c	c	c	c	c	c	b	b	c	Kania Timung	1907
c	c	c	c	a	c	a	a	c	c	c	a	c	c	Kamai Ronghang	1908
b	Yes	Yes	c	a	c	a	a	b	c	c	Yes	c	c	Phukan Rangpi	1909
b	b	c	c	a	b	a	b	b	c	c	b	b	b	Habe Kather	1910
c	c	Yes	c	a	b	a	a	a	a	c	b	b	c	Birupara	1911
c	a	Yes	c	a	a	a	a	a	c	c	a	c	a	Jamuguri	1912
c	a	Yes	Yes	a	b	b	a	a	c	c	Yes	Yes	Yes	Jasiguri No.1	1913
c	Yes	Yes	c	a	c	c	c	c	c	c	c	Yes	c	Jasiguri No.2	1914
c	c	Yes	c	a	c	c	c	c	c	c	c	c	c	Kawaibil Gaon	1915
														Bibek Langso	1916
c	a	Yes	c	b	c	a	a	a	c	c	c	c	c	Matilal Gaon	1917
c	a	Yes	c	b	a	a	a	a	c	c	a	Yes	a	Maiso Engti	1918
c	a	Yes	c	Yes	c	c	c	c	c	c	c	c	c	Dongka Chingthu -2	1919
c	a	Yes	c	Yes	c	c	c	c	c	c	c	c	c	Dongka Chingthu -3	1920
c	a	Yes	c	c	c	c	c	c	c	c	c	Yes	c	No.3 Jasiguri	1921
c	a	Yes	c	c	c	c	c	c	c	c	c	c	c	Jaypur No.1	1922
b	Yes	Yes	b	c	c	b	b	c	c	c	b	Yes	c	Jaypur No.2	1923
a	a	Yes	b	c	a	a	a	c	c	c	c	c	c	Jaypur No.3	1924

Sr.No.	Name of Village	Availability of electricity (Yes/No)				Land Use								
		Power Supply for Domestic Use (ED)	Power Supply for Agricultural Use (EAG)	Power Supply for Commercial Use (EC)	Power Supply for All Uses (EA)	Nearest Town		Area under different types of land use decimal place)						
						Name	Distance range code i.e. a for < 5 Kms, b for 5-10 Kms and c for 10+ kms .	Forests	Area under Non-agricultural Uses	Barren and Un-cultivable land	Permanent Pastures and Other Grazing Lands	Land Under Miscellaneous Tree Crops etc.	Culturable Waste Land	
1	2	98	99	100	101	102	103	104	105	106	107	108	109	
1900	Engleng Gaon	Yes	No	No	Yes			0	4	10	10	30	10	
1901	Merok Gaon					DOKMOKA	b	3	0	0	0	0	0	
1902	Sartge Rongpi	Yes	No	No	No	HAWARAGHAT		1	0	0	0	0	0	
1903	Jingreng Hanse	Yes	No	No	No	HAWARAGHAT	c	0	20	0	10	0	0	
1904	Gobin Rongpi					DOKMOKA	b	0	2	1	0	0	0	
1905	Sikari Rangphar	Yes	No	No	No	DOKMOKA TC	a	0	4	0	0	0	0	
1906	Sarthe	Yes	No	No	No	DOKMOKA	b	0	0	6	0	0	0	
1907	Kania Timung	Yes	No	No	Yes			0	12	0	5	1	5	
1908	Kamai Ronghang	Yes	No	No	No	HOWRAGHAT.	c	0	5	5	6	0	0	
1909	Phukan Rangpi	Yes	No	No	No			0	7	0	0	0	8	
1910	Habe Kather	Yes	No	No	No	DOKMOKA	b	0	10	0	0	10	2	
1911	Birupara	Yes	No	No	No	DOKMOKA	c	0	2	0	0	5	0	
1912	Jamuguri	Yes	No	No	No	HOWRAGHAT	a	0	0	0	0	50	0	
1913	Jasiguri No.1	Yes	No	No	No			0	0	0	0	90	0	
1914	Jasiguri No.2	Yes	No	No	No			30	5	0	0	0	0	
1915	Kawaibil Gaon	Yes	No	No	No	DOKMOKA	c	0	0	0	0	28	0	
1916	Bibek Langso							0	0	0	0	0	25	
1917	Matilal Gaon	Yes	No	No	No	DOKMOKA	c	0	0	0	0	5	0	
1918	Maiso Engti	Yes	No	No	No	HOWRAGHAT	a	0	12	0	0	2	1	
1919	Dongka Chingthu -2	Yes	No	No	No	DOKMOKA	c	0	0	0	0	70	0	
1920	Dongka Chingthu -3	Yes	Yes	No	No	DOKMOKA	c	0	0	0	0	60	0	
1921	No.3 Jasiguri	Yes	No	No	No			0	4	1	0	0	0	
1922	Jaypur No.1	Yes	No	No	No	DOKMOKA	c	0	3	0	0	0	8	
1923	Jaypur No.2	Yes	No	No	No	DOKMOKA	c	1	1	3	0	2	0	
1924	Jaypur No.3	Yes	No	No	No	DOKMOKA	c	0	0	0	0	20	0	

Land Use (in hectares rounded up to one										Area irrigated by source (in hectare).			Name of three most important commodities manufactured			Name of Village	Serial Number
Fallow lands other than current fallows	Current Fallows	Net Area Sown	Total Irrigated Land Area	Total Un-irrigated Land Area	Canals (C)	Wells/Tube-wells(W/TW)	Tanks/Lakes(T/L)	Water Falls(WF)	Others(O)	First	Second	Third					
110	111	112	113	114	115	116	117	118	119	120	121	122	2	1			
0	0	0	0	0	0	0	0	0	0				Engleng Gaon	1900			
0	0	12	0	12	0	0	0	0	0				Merok Gaon	1901			
0	0	1	0	1	0	0	0	0	0				Sartge Rongpi	1902			
0	0	50	0	50	0	0	0	0	0				Jingreng Hanse	1903			
0	0	5	0	5	0	0	0	0	0				Gobin Rongpi	1904			
0	0	20	0	20	0	0	0	0	0				Sikari Rangphar	1905			
4	0	0	0	0	0	0	0	0	0				Sarthe	1906			
22	0	0	0	0	0	0	0	0	0				Kania Timung	1907			
0	0	39	0	39	0	0	0	0	0				Kamai Ronghang	1908			
0	0	45	0	45	0	0	0	0	0				Phukan Rangpi	1909			
10	10	0	0	0	0	0	0	0	0				Habe Kather	1910			
0	0	33	0	33	0	0	0	0	0				Birupara	1911			
0	0	0	0	0	0	0	0	0	0				Jamuguri	1912			
0	0	0	0	0	0	0	0	0	0				Jasiguri No.1	1913			
0	0	82	0	82	0	0	0	0	0				Jasiguri No.2	1914			
0	0	0	0	0	0	0	0	0	0				Kawaibil Gaon	1915			
0	0	0	0	0	0	0	0	0	0				Bibek Langso	1916			
15	0	0	0	0	0	0	0	0	0				Matilal Gaon	1917			
0	0	25	0	25	0	0	0	0	0				Maiso Engti	1918			
0	0	0	0	0	0	0	0	0	0				Dongka Chingthu -2	1919			
0	0	0	0	0	0	0	0	0	0				Dongka Chingthu -3	1920			
0	0	10	0	10	0	0	0	0	0				No.3 Jasiguri	1921			
0	0	14	0	14	0	0	0	0	0				Jaypur No.1	1922			
0	0	41	0	41	0	0	0	0	0				Jaypur No.2	1923			
0	0	0	0	0	0	0	0	0	0				Jaypur No.3	1924			

Sr.No.	Name of Village	Location code no.	Total area of the village (in hectares rounded up to one decimal place)	Total population (2011 census)	Number of households (2011 census)	Number of educational amenities available. (in the village , the distance range code viz; a for 0-5 Kms and c for 10+ kms of nearest place where available is given).									
						Pre-Primary school (PP)	Primary school (P)	Middle school (M)	Secondary School (S)	Senior Secondary school (SS)	Degree college of arts science & commerce (ASC)	Engineering college(EC)	Medical college (MC)	Management institute (MI)	
1	2	3	4	5	6	7	8	9	10	11	12	13	14	15	
1925	Anondapur	297171	45	275	51	a	1	a	c	c	c	c	c	c	
1926	Alipur	297172	40	174	31	2	2	a	c	c	c	c	c	c	
1927	Habe Bey	297173	28	229	40	b	a	a	a	a	c	c	c	c	
1928	Bara Tisso	297174	13	92	18	b	a	b	b	b	c	c	c	c	
1929	Majari Tisso	297175	22	264	43	a	a	a	b	b	b	c	c	c	
1930	Sikari Tokbi No.2	297176	30	0	0										
1931	Sikari Tokbi No.3	297177	15	0	0										
1932	Sarlok Pathar	297178	35	658	119	1	1	a	c	b	b	c	c	c	
1933	Phong Brik Era Bheti	297179	38	221	45	a	c	a	c	c	b	c	c	c	
1934	Rongjang Phong	297180	22	264	44	2	2		b	b	c	c	c	c	
1935	Pradip Killing	297181	40	235	40	1	1	a	b	c	b	c	c	c	
1936	Langtuk Tokbi	297182	30	0	0										
1937	Sarbura Rongpi	297183	35	0	0										
1938	Vophong Tokbi	297184	37	260	40	1	1	a	b	c	b	c	c	c	
1939	Bagari Rongpi	297185	40	90	14	a	a	a	c	c	b	c	c	c	
1940	Markas Gaon	297186	13	0	0										
1941	Dongkarmuk Gaon	297187	0	789	134		2	1	b	b	c	c	c	c	
1942	Hari Ronghang	297188	40	352	56	a	2	1	c	c	c	c	c	c	
1943	Kuruna Singnar Gaon	297189	25	367	68	c	2	a	c	c	c	c	c	c	
1944	Kania Rongphar	297190	28	0	0										
1945	Christian Gaon	297191	25	41	8	1	1	a	b		b	c	c	c	
1946	Bagsamari	297192	40	358	70	b	1	a	a	b	c	c	c	c	
1947	Santipur	297193	80	249	51	b	a	a	b	b	c	c	c	c	
1948	Manikpur	297194	177	407	68	b	1	1	1	b	c	c	c	c	
1949	Simuluguri	297195	26	277	52	1	1	a	b	c	c	c	c	c	

(If not available within for < 5 Kms, b for 5-10 ere facility is					Number of Medical Amenities available. (If not available within the village , the distance range code viz; a for < 5 Kms, b for 5-10 Kms and c for 10+ kms of nearest place where facility is available is given).										Name of Village	Serial Number	
16	17	18	19	20	21	22	23	24	25	26	27	28	29	30	31		
Polytechnic (Pt)	Vocational training school /ITI	Non-formal training centre (NFTC)	Special school for disabled (SSD)	Others (specify)	Community health centre (CHC)	Primary health centre (PHC)	Primary health sub centre (PHS)	Maternity and child welfare centre (MCW)	T.B. clinic (TBC)	Hospital-allopathic (HA)	Hospital-alternative medicine (HO)	Dispensary (D)	Veterinary hospital (VH)	Mobile health clinic (MHC)	Family welfare centre (FWC)		
c	c	c	c	c	a	a	a	c	c	c	c	c	c	c	c		Anondapur 1925
c		c	c	c	c	a	a	c	c	c	c	c	c	c			Alipur 1926
c	c		c	c	b	b	a	b	c	b	c	b	b	c	b		Habe Bey 1927
c	c		c		b	b	c	b	c	b	b	b	b	c	b		Bara Tisso 1928
c	c	c	c		c	b	b	c	c	b	c	b	c		c		Majari Tisso 1929
																	Sikari Tokbi No.2 1930
																	Sikari Tokbi No.3 1931
					b												Sarlok Pathar 1932
c	c	c	c	c	c	c	c	c	c	c	c	c	c	c	c		Phong Brik Era Bheti 1933
c	c	c	c	c	c	c	c	c	c	c	c	b	c	c	c		Rongjang Phong 1934
c	c	c			c	c	c	c	c	b	c	b	c	c	c		Pradip Killing 1935
																	Langtuk Tokbi 1936
																	Sarbura Rongpi 1937
					b												Vophong Tokbi 1938
c	c	c	c	c	b				c	c	c	c	c	c	c		Bagari Rongpi 1939
																	Markas Gaon 1940
c	c	c	c		c	c	c	c	c	c	c	b	c	c	c		Dongkarmuk Gaon 1941
c	c	c	c	c	c	c	c	c	c	c	c	c	c	c	c		Hari Ronghang 1942
c	c	c	c	c	c	c	c	c	c	c	c	c	c	c	c		Kuruna Singnar Gaon 1943
																	Kania Rongphar 1944
c	c	c	c		a	b	a	c	c	c	c	c	c	c	c		Christian Gaon 1945
c	c	c	c		c	b	a	c	c	c	c	a	a	c	c		Bagsamari 1946
c	c	c	c		c	b	a	c	c	c	c	a	a	c	c		Santipur 1947
c	c	c	c		c	b		c	c	c	c			c	c		Manikpur 1948
c	c	c	c	c	c	b	b	c	c	c	c	c	c	c	c		Simuluguri 1949

Sr.No.	Name of Village	Number of Non-Government Medical Amenities available.							Availability of drinking water - Yes / No							Availability of toilet & others Yes / No				
		Charitable non Govt. hospital/Nursing home.	Medical practitioner with MBBS Degree	Medical practitioner with other degree	Medical practitioner with no degree	Traditional practitioner and faith healer.	Medicine Shop	Others	Tap water (Treated/Untreated)	Well water (Covered / Uncovered well)	Hand Pump	Tube wells / Bore well	Spring	River / Canal	Tank / Pond / Lake	Others	Community toilet including bath.	Community toilet excluding bath.	Rural sanitary mart or sanitary hardware outlet available near the village.	Community bio-gas or recycle of waste for productive use.
1	2	32	33	34	35	36	37	38	39	40	41	42	43	44	45	46	47	48	49	50
1925	Anondapur	0	0	0	0	0	0	0	Yes	Yes	No	Yes	Yes	No	No	No	No	No	No	No
1926	Alipur	0	0	0	0	0	0	0	Yes	Yes	Yes	Yes	No	Yes	No	No	No	No	No	No
1927	Habe Bey	0	0	0	0	0	0	0	No	Yes	No	Yes	No	No	Yes	No	No	No	No	No
1928	Bara Tisso	0	0	0	0	0	0	0	No	Yes	No	No	No	No	Yes	No	No	No	No	No
1929	Majari Tisso	0	0	0	0	0	0	0	No	Yes	No	Yes	No	No	No	No	No	No	No	No
1930	Sikari Tokbi No.2																			
1931	Sikari Tokbi No.3																			
1932	Sarlok Pathar	0	0	0	0	0	0	0	No	Yes	Yes	Yes	No	No	No	No	No	No	No	No
1933	Phong Brik Era Bheti	0	0	0	0	0	0	0	No	Yes	Yes	No	No	No	No	No	No	No	No	No
1934	Rongjang Phong	0	0	0	0	0	0	0	No	Yes	Yes	Yes	Yes	No	No	No	No	No	No	No
1935	Pradip Killing	0	0	0	0	0	0	0	No	No	No	Yes	Yes	Yes	No	No	No	No	No	No
1936	Langtuk Tokbi																			
1937	Sarbura Rongpi																			
1938	Vophong Tokbi	0	0	0	0	0	0	0	No	Yes	Yes	Yes	No	No	No	No	No	No	No	No
1939	Bagari Rongpi	0	0	0	0	0	0	0	No	Yes	Yes	Yes	Yes	Yes	Yes	No	No	No	No	No
1940	Markas Gaon																			
1941	Dongkarmuk Gaon	0	0	0	0	0	0	0	No	Yes	Yes	Yes	Yes	No	Yes	No	No	No	No	No
1942	Hari Ronghang	0	0	0	0	0	0	0	No	Yes	No	No	No	No	No	No	No	No	No	No
1943	Kuruna Singnar Gaon	0	0	0	0	0	0	0	No	Yes	No	No	No	No	No	No	No	No	No	No
1944	Kania Rongphar																			
1945	Christian Gaon	0	0	0	0	0	0	0	No	No	No	No	No	No	Yes	No	No	No	No	No
1946	Bagsamari	0	0	0	1	0	0	0	Yes	Yes	Yes	No	No	No	No	No	No	No	No	No
1947	Santipur	0	0	0	1	0	0	0	Yes	Yes	Yes	No	No	No	No	No	No	No	No	No
1948	Manikpur	0	0	0	1	0	0	0	No	Yes	Yes	No	No	No	No	No	No	No	No	No
1949	Simuluguri	0	0	0	0	0	0	0	No	Yes	Yes	No	No	No	No	No	No	No	No	No

Communication and transport facilities (If amenities available code -Yes is given except for Village Pin Code ,If not available within the village , the distance range code viz; a for < 5 Kms, b for 5-10 Kms and c for 10+ kms of nearest place where facility is available is given).																	Name of Village	Serial Number
Post office(PO)	Sub post office (SPO)	Post & Telegraph office (P&TO)	Village Pin Code	Telephones (Land lines)	Public call office (PCO)	Mobile phone coverage	Internet cafes/ Common service centre (CSC)	Private courier facility	Bus service (Public & Private)	Railway stations	Auto/Modified Autos	Taxis and Vans	Tractors	Cycle-pulled rickshaws(Manual & Machine driven)	Carts driven by animals	Sea /River ferry service		
51	52	53	54	55	56	57	58	59	60	61	62	63	64	65	66	67	2	1
c	a	c		a	a	Yes	c	c	a	c	c	c	c	b	b	c	Anondapur	1925
c	a	c		a	a	Yes	c	c	c	c	c	c	b	b	a	c	Alipur	1926
b		b	782481	Yes	b	Yes	b	b	Yes	c	c	b	Yes	b	Yes	c	Habe Bey	1927
b	a	b	782481	b	b	Yes	b	b	b	c	c	b	a	b	Yes	c	Bara Tisso	1928
b	a	b	782441	a	b	Yes	c	c	Yes	c	c	b	a	c	Yes	c	Majari Tisso	1929
																	Sikari Tokbi No.2	1930
																	Sikari Tokbi No.3	1931
				a	b	b	c	c	Yes		b	b			a	c	Sarlok Pathar	1932
c	c	c	782481	c	c	c	c	b	c	c	c	c	c	a	c	c	Phong Brik Era Bheti	1933
b	b	b	782441	b	b	b	c	c	Yes	c	b	Yes	Yes	Yes	b	Yes	Rongjang Phong	1934
b	b	b	782441	b	b	Yes	c	b	Yes	b	b	b	b	Yes	c	c	Pradip Killing	1935
																	Langtuk Tokbi	1936
																	Sarbura Rongpi	1937
				a	b	b	c	c	Yes		b	b			a	c	Vophong Tokbi	1938
c	c	c		c	c	b	c	c	Yes	c	c	c	c	c	c	c	Bagari Rongpi	1939
																	Markas Gaon	1940
b	b	b	782441	b	b	b	c	c	Yes	c	b	Yes	Yes	Yes	a	c	Dongkarmuk Gaon	1941
c	c	c		c	c	b	c	c	c	c	c	c	c	c	c	c	Hari Ronghang	1942
c	c	c		c	c	b	c	c	c	c	c	c	c	c	c	c	Kuruna Singnar Gaon	1943
																	Kania Rongphar	1944
b	a	c		b	a	b	b	b	a	c	b	b	b	c	Yes	c	Christian Gaon	1945
c	a	c	782441	b	b	b	b	b	b	c	b	b	b	b	b	c	Bagsamari	1946
c	a	c	782441	b	b	b	c	c	Yes	c	b	b	c	c	c	c	Santipur	1947
c		c	782441	b	b	b	b	b	b	c	b	b	b	b	Yes	c	Manikpur	1948
a	a	c		b	b	Yes	c	c	b	c	b	b	b	c	Yes	c	Simuluguri	1949

Sr.No.	Name of Village	Village connected to highways,village roads, banks & credit societies (If amenities available code -Yes is given, If not available within the village , the distance range code viz; a for < 5 Kms, b for 5-10 Kms and c for 10+ kms of nearest place where facility is available is given).												Availability of misc within the village , 1 kms of nearest place			
		Connected to national highway(NH)	Connected to state highway(SH)	Connected to major district road (MDR)	Connected to others district road	Pucca roads	Kutchcha roads	Water bounded macadam(WBM) roads	Navigable waterway (river/canal)(NW)	Footpaths (FP)	Commercial & Co-operative Banks	ATM	Agricultural Credit Societies	Self-Help Group (SHG)	Public distribution system (PDS) shop	Mandis / Regular market	Weekly Haat
1	2	68	69	70	71	72	73	74	75	76	77	78	79	80	81	82	83
1925	Anondapur	b	b	b	Yes	b	Yes	c	a	Yes	b	c	c	Yes	b	b	b
1926	Alipur	b	b	a	Yes	a	a	a	a	Yes	b	c	c	a	b	b	b
1927	Habe Bey	b	c	a	Yes	a	Yes	a	a	Yes	c	b	c	Yes	b	b	a
1928	Bara Tisso	c	c	a	a	a	Yes	c	a	Yes	c	b	c	Yes	c	c	c
1929	Majari Tisso	b	b	Yes	Yes	b	Yes	c	a	Yes	c	c	c	Yes	c	c	c
1930	Sikari Tokbi No.2																
1931	Sikari Tokbi No.3																
1932	Sarlok Pathar	Yes	b	Yes	Yes	b	Yes	c	a	Yes	c	c	a	Yes	a	a	a
1933	Phong Brik Era Bheti	c	c	c	Yes	b	Yes	c	c	Yes	c	c	c	a	c	c	c
1934	Rongjang Phong	b	b	Yes	Yes	b	Yes	c	c	Yes	c	c	c	a	b	b	b
1935	Pradip Killing	b	b	Yes	Yes	b	Yes	c	Yes	Yes	b	c	c	b	b	b	b
1936	Langtuk Tokbi																
1937	Sarbura Rongpi																
1938	Vophong Tokbi	Yes	b	c	Yes	b	Yes	c	Yes	Yes	c	c	c	a	b	b	b
1939	Bagari Rongpi	c	c	Yes	Yes	b	Yes	c	Yes	Yes	c	c	c	Yes	a	a	a
1940	Markas Gaon																
1941	Dongkarmuk Gaon	b	b	Yes	Yes	b	Yes	c	Yes	Yes	b	c	c	a	c	b	b
1942	Hari Ronghang	c	c	c	Yes	b	Yes	c	Yes	Yes	b	c	c	Yes	Yes	Yes	Yes
1943	Kuruna Singnar Gaon	c	c	c	Yes	b	Yes	c	c	Yes	b	c	c	Yes	Yes	b	Yes
1944	Kania Rongphar																
1945	Christian Gaon	b	c	b	b	b	Yes	b	c	b	b	c	c	Yes	Yes	b	Yes
1946	Bagsamari	b	b	a	Yes	b	Yes	b	c	Yes	b	c	c	Yes	Yes	b	Yes
1947	Santipur	b	b	Yes	Yes	b	Yes	b	c	Yes	b	c	c	Yes	b	b	b
1948	Manikpur	b	b	b	Yes	b	Yes	c	c	Yes	b	c	c	a	b	b	b
1949	Simuluguri	b	c	a	Yes	a	Yes	c	c	Yes	b	c	c	a	b	b	b

ellaneous facilities (If amenities available code -Yes is given, If not available the distance range code viz; a for < 5 Kms, b for 5-10 Kms and c for 10+ e where facility is available is given).

84	85	86	87	88	89	90	91	92	93	94	95	96	97	Name of Village	Serial Number
c	b	Yes	b	c	c	c	c	c	c	c	c	c	c	Anondapur	1925
c	Yes	Yes	a	a	c	a	b	c	c	c	c	c	c	Alipur	1926
b	b	b	b	a	b	a	b	b	c	c	b	c	b	Habe Bey	1927
b	b	b	b	a	b	a	b	b	c	c	b	c	b	Bara Tisso	1928
b	b	c	Yes	a	c	b	c	b	b	b	b	b	c	Majari Tisso	1929
														Sikari Tokbi No.2	1930
														Sikari Tokbi No.3	1931
b	Yes	Yes	b	Yes	c	b	Yes	b	b	b	Yes	Yes	c	Sarlok Pathar	1932
c	c	c	c	a	c	b	c	c	c	c	c	Yes	c	Phong Brik Era Bheti	1933
c	Yes	Yes	b	a	c	b	c	b	c	c	b	Yes	c	Rongjang Phong	1934
c	c	Yes	b	a	c	b	c	b	c	c	b	Yes	c	Pradip Killing	1935
														Langtuk Tokbi	1936
														Sarbura Rongpi	1937
c	Yes	Yes	c	a	c	b	c	b	c	c	Yes	a	c	Vophong Tokbi	1938
c	c	b	Yes	a	c	c	c	c	c	c	c	Yes	c	Bagari Rongpi	1939
														Markas Gaon	1940
c	c	Yes	b	Yes	c	Yes	c	b	c	c	b	Yes	c	Dongkarmuk Gaon	1941
c	c	Yes	b	a	c	c	c	c	c	c	c	Yes	c	Hari Ronghang	1942
c	c	Yes	b	a	c	c	c	c	c	c	c	c	c	Kuruna Singnar Gaon	1943
														Kania Rongphar	1944
b	c	Yes	b	a	b	c	b	b	b	b	b	b	c	Christian Gaon	1945
c	c	Yes	b	a	b	c	b	b	c	c	b	c	c	Bagsamari	1946
c	c	a	b	a	c	b	b	b	c	c	b	c	c	Santipur	1947
c	c	Yes	b	a	c	b	b	b	c	c	b	Yes	c	Manikpur	1948
b	c	Yes	b	a	c	b	b	c	c	c	a	c	c	Simuluguri	1949

Sr.No.	Name of Village	Availability of electricity (Yes/No)				Land Use								
						Nearest Town	Area under different types of land use decimal place)							
		Power Supply for Domestic Use (ED)	Power Supply for Agricultural Use (EAG)	Power Supply for Commercial Use (EC)	Power Supply for All Uses (EA)	Name	Distance range code i.e. a for < 5 Kms, b for 5-10 Kms and c for 10+ kms .	Forests	Area under Non-agricultural Uses	Barren and Un-cultivable land	Permanent Pastures and Other Grazing Lands	Land Under Miscellaneous Tree Crops etc.	Culturable Waste Land	
98	99	100	101	102	103	104	105	106	107	108	109			
1925	Anondapur	Yes	No	No	No	DOKMOKA	c	0	0	0	0	45	0	
1926	Alipur	Yes	No	No	No	DOKMOKA	c	0	0	0	0	40	0	
1927	Habe Bey	Yes	No	No	No	HOWRAGHAT	b	0	3	0	0	2	2	
1928	Bara Tisso	Yes	No	No	No	HOWRAGHAT	b	0	4	0	0	1	0	
1929	Majari Tisso	Yes	No	No	No	DOKMOKA	b	0	0	0	0	2	0	
1930	Sikari Tokbi No.2							0	0	0	0	0	30	
1931	Sikari Tokbi No.3					HOWRAGHAT	a	0	1	1	0	0	0	
1932	Sarlok Pathar	Yes	No	No	No			0	0	0	0	0	0	
1933	Phong Brik Era Bheti	No	No	No	No	HOWRAGHAT	c	0	15	0	0	0	0	
1934	Rongjang Phong	No	No	No	No			0	7	1	0	0	0	
1935	Pradip Killing	Yes	No	No	No			0	9	1	0	0	0	
1936	Langtuk Tokbi							0	7	0	0	0	10	
1937	Sarbura Rongpi							0	3	0	0	0	5	
1938	Vophong Tokbi	No	No	No	No			0	5	0	0	0	11	
1939	Bagari Rongpi	No	No	No	No			0	10	1	0	0	0	
1940	Markas Gaon							0	1	0	0	0	3	
1941	Dongkarmuk Gaon	No	No	No	No			0	0	0	0	0	0	
1942	Hari Ronghang	No	No	No	No			0	10	1	0	0	0	
1943	Kuruna Singnar Gaon	No	No	No	No			0	10	1	0	0	0	
1944	Kania Rongphar							0	3	0	0	0	7	
1945	Christian Gaon	No	No	No	No	DOKMOKA	b	0	0	0	0	25	0	
1946	Bagsamari	Yes	No	No	No	DOKMOKA	b	0	0	2	0	8	0	
1947	Santipur	Yes	No	No	No	DOKMOKA	c	0	0	2	0	8	0	
1948	Manikpur	Yes	No	No	No	DOKMOKA	c	0	0	3	0	10	0	
1949	Simuluguri	Yes	Yes	No	No	DOKMOKA	c	1	1	3	0	2	0	

Land Use (in hectares rounded up to one										Area irrigated by source (in hectare).			Name of three most important commodities manufactured			Name of Village	Serial Number
Fallow lands other than current fallows	Current Fallows	Net Area Sown	Total Irrigated Land Area	Total Un-irrigated Land Area	Canals (C)	Wells/Tube-wells(W/TW)	Tanks/Lakes(T/L)	Water Falls(WF)	Others(O)	First	Second	Third					
110	111	112	113	114	115	116	117	118	119	120	121	122	2	1			
0	0	0	0	0	0	0	0	0	0				Anondapur	1925			
0	0	0	0	0	0	0	0	0	0				Alipur	1926			
0	0	21	0	21	0	0	0	0	0				Habe Bey	1927			
0	0	8	0	8	0	0	0	0	0				Bara Tisso	1928			
20	0	0	0	0	0	0	0	0	0				Majari Tisso	1929			
0	0	0	0	0	0	0	0	0	0				Sikari Tokbi No.2	1930			
0	0	13	0	13	0	0	0	0	0				Sikari Tokbi No.3	1931			
0	0	35	35	0	0	0	0	10	25				Sarlok Pathar	1932			
0	0	23	0	23	0	0	0	0	0				Phong Brik Era Bhети	1933			
0	0	14	0	14	0	0	0	0	0				Rongjang Phong	1934			
0	0	30	0	30	0	0	0	0	0				Pradip Killing	1935			
0	0	13	0	13	0	0	0	0	0				Langtuk Tokbi	1936			
0	0	27	0	27	0	0	0	0	0				Sarbura Rongpi	1937			
0	0	21	0	21	0	0	0	0	0				Vophong Tokbi	1938			
0	0	29	0	29	0	0	0	0	0				Bagari Rongpi	1939			
0	0	9	0	9	0	0	0	0	0				Markas Gaon	1940			
0	0	0	0	0	0	0	0	0	0				Dongkarmuk Gaon	1941			
0	0	29	0	29	0	0	0	0	0				Hari Ronghang	1942			
0	0	14	0	14	0	0	0	0	0				Kuruna Singnar Gaon	1943			
0	0	18	0	18	0	0	0	0	0				Kania Rongphar	1944			
0	0	0	0	0	0	0	0	0	0				Christian Gaon	1945			
0	0	30	0	30	0	0	0	0	0				Bagsamari	1946			
0	0	70	0	70	0	0	0	0	0				Santipur	1947			
0	0	164	0	164	0	0	0	0	0				Manikpur	1948			
0	0	19	0	19	0	0	0	0	0				Simuluguri	1949			

Sr.No.	Name of Village	Location code no.	Total area of the village (in hectares rounded up to one decimal place)	Total population (2011 census)	Number of households (2011 census)	Number of educational amenities available. (in the village , the distance range code viz; a for 0-5 Kms and c for 10+ kms of nearest place where available is given).									
						Pre-Primary school (PP)	Primary school (P)	Middle school (M)	Secondary School (S)	Senior Secondary school (SS)	Degree college of arts science & commerce (ASC)	Engineering college(EC)	Medical college (MC)	Management institute (MI)	
1	2	3	4	5	6	7	8	9	10	11	12	13	14	15	
1950	Singronghang	297196	13	61	13	1	1	a	a	c	c	c	c	c	
1951	Cheke Rongpi	297197	25	196	40	1	1	a	b	c	c	c	c	c	
1952	Mansing Kramsa	297198	40	23	4	a	a	a	a	c	c	c	c	c	
1953	Kumguri	297199	45	150	28	1	1	a	b	c	c	c	c	c	
1954	Langtuk Engti	297200	20	171	28	a	a	a	a	c	c	c	c	c	
1955	Chandrasing Engti	297201	50	0	0										
1956	Kamar Rongpi	297202	40	101	17	a	a	a	a	c	c	c	c	c	
1957	Biwe Rongphar	297203	50	45	8	b	a	a	a	c	c	c	c	c	
1958	Sar Teron	297204	42	140	23	1	1	a	a	c	b	c	c	c	
1959	Binu Hanse	297205	27	289	50	a	1	a	a	c	c	c	c	c	
1960	Dhenta Engti	297206	107	309	62	a	1	a	b	b	b	c	c	c	
1961	Hanthar Teron	297207	133	107	18	a	a	a	a	c	c	c	c	c	
1962	Sartge Rongpi	297208	20	0	0										
1963	Etpo Taro	297209	42	483	81	1	1	1	b	c	c	c	c	c	
1964	Dan Pahar Urang Bosti	297210	25	184	34	c	1	a	b	b	c	c	c	c	
1965	Deka Sang Gour Basti	297211	48	461	71		1	a	b	c	b	c	c	c	
1966	Mairam Rongpi	297212	35	219	32	c	1	a	b	b	c	c	c	c	
1967	Lunse Timung	297213	20	305	50	1	1	c	c	c	c	c	c	c	
1968	Ram Terang	297214	49	149	24	c	b	a	b	b	b	c	c	c	
1969	Rong Eta Rongpi	297215	28	183	26	b	1	a	b	b	b	c	c	c	
1970	Kam Tokbi	297216	40	132	18	b	2	a	b	c	b	c	c	c	
1971	Kiching Rongpi	297217	70	170	24	b	1	a	c	c	c	c	c	c	
1972	Chimin Killing	297218	48	159	23	a	a	a	a	b	a	c	c	c	
1973	Rongeta Rongpi	297219	28	0	0										
1974	Maghar Bosti	297220	32	652	119	1	1	1	b	b	c	c	c	c	

(If not available within for < 5 Kms, b for 5-10 ere facility is					Number of Medical Amenities available. (If not available within the village , the distance range code viz; a for < 5 Kms, b for 5-10 Kms and c for 10+ kms of nearest place where facility is available is given).										Name of Village	Serial Number	
Polytechnic (Pt)	Vocational training school /ITI	Non-formal training centre (NFTC)	Special school for disabled (SSD)	Others (specify)	Community health centre (CHC)	Primary health centre (PHC)	Primary health sub centre (PHS)	Maternity and child welfare centre (MCW)	T.B. clinic (TBC)	Hospital-allopathic (HA)	Hospital-alternative medicine (HO)	Dispensary (D)	Veterinary hospital (VH)	Mobile health clinic (MHC)			Family welfare centre (FWC)
16	17	18	19	20	21	22	23	24	25	26	27	28	29	30	31	2	1
c	c	c	c	c	c	c	a	c	c	c	c	c	c	c	c		Singronghang 1950
c	c	c	c	c	c	b	b	c	c	c	c	c	c	c	c		Cheke Rongpi 1951
c	c	c	c		c	b	b	c	c	c	c	b	b	c	c		Mansing Kramsa 1952
c	c	c	c	c	c	b	b	c	c	c	c	c	c	c	c		Kumguri 1953
c	c	c	c		c	b	b	c	c	c	c	b	b	c	c		Langtuk Engti 1954
																	Chandrasing Engti 1955
c	c	c	c		c	c	c	c	c	c	c	c	c	c	c		Kamar Rongpi 1956
c	c	c	c	c	c	a	a	c	c	c	c	c	c	c	c		Biwe Rongphar 1957
					b												Sar Teron 1958
c	c	c	c		c	a	a	c	c	c	c	c	a	a	c		Binu Hanse 1959
c	c				b												Dhenta Engti 1960
c	c	c	c		c	a	a	c	c	c	c	a	a	c	c		Hanthar Teron 1961
																	Sartge Rongpi 1962
c	c	c	c	c	c	b	b	c	c	c	c	c	c	c	c		Etpo Taro 1963
c	c	c	c	c	c	c	c	c	c	c	c	b	c	c	c		Dan Pahar Urang Bosti 1964
c	c		c	c	b	b	b	c	c	b	c	b	c	c	c		Deka Sang Gour Basti 1965
c	c	c	c	c	c	c	c	c	c	c	c	b	c	c	c		Mairam Rongpi 1966
c	c	c	c	c	c	c	c	c	c	c	c	c	c	c	c		Lunse Timung 1967
c	c				b												Ram Terang 1968
c	c	c	c		b	b	b	c	c	b	c	b	c	c	c		Rong Eta Rongpi 1969
c	c	c	c		b	b	b	c	c	b	c	b	b	c	c		Kam Tokbi 1970
c	c		c		c	c	c	c	c	c	c	c	c	c	c		Kiching Rongpi 1971
c	c	c	c	c	c	c	c	c	c	c	c	a	c	c	c		Chimin Killing 1972
																	Rongeta Rongpi 1973
c	c	c	c	c	c	c	c	c	c	c	c	b	c	c	c		Maghar Bosti 1974

Sr.No.	Name of Village	Number of Non-Government Medical Amenities available.							Availability of drinking water - Yes / No							Availability of toilet & others Yes / No				
		Charitable non Govt. hospital/Nursing home.	Medical practitioner with MBBS Degree	Medical practitioner with other degree	Medical practitioner with no degree	Traditional practitioner and faith healer.	Medicine Shop	Others	Tap water (Treated/Untreated)	Well water (Covered / Uncovered well)	Hand Pump	Tube wells / Bore well	Spring	River / Canal	Tank / Pond / Lake	Others	Community toilet including bath.	Community toilet excluding bath.	Rural sanitary mart or sanitary hardware outlet available near the village.	Community bio- gas or recycle of waste for productive use.
1	2	32	33	34	35	36	37	38	39	40	41	42	43	44	45	46	47	48	49	50
1950	Singronghang	0	0	0	0	0	0	0	No	Yes	No	No	No	No	No	No	No	No	No	No
1951	Cheke Rongpi	0	0	0	0	0	0	0	No	Yes	Yes	No	Yes	No	No	No	No	No	No	No
1952	Mansing Kramsa	0	0	0	1	0	0	0	Yes	No	Yes	No	No	Yes	No	No	No	No	No	No
1953	Kumguri	0	0	0	0	0	0	0	No	Yes	Yes	No	No	No	No	No	No	No	No	No
1954	Langtuk Engti	0	0	0	1	0	0	0	Yes	Yes	No	No	No	No	No	No	No	No	No	No
1955	Chandrasing Engti																			
1956	Kamar Rongpi	0	0	0	1	0	0	0	No	Yes	No	No	No	No	No	No	No	No	No	No
1957	Biwe Rongphar	0	0	0	0	0	0	0	No	Yes	No	No	No	No	No	No	No	No	No	No
1958	Sar Teron	0	0	0	0	0	0	0	No	Yes	No	No	No	No	No	No	No	No	No	No
1959	Binu Hanse	0	0	0	1	0	0	0	No	No	Yes	No	No	Yes	No	No	No	No	No	No
1960	Dhenta Engti	0	0	0	0	0	0	0	No	No	Yes	No	No	Yes	No	No	No	No	No	No
1961	Hanthar Teron	0	0	0	1	0	0	0	No	No	Yes	No	No	Yes	No	No	No	No	No	No
1962	Sartge Rongpi																			
1963	Etpo Taro	0	0	0	0	0	0	0	No	Yes	No	Yes	Yes	No	No	No	No	No	No	No
1964	Dan Pahar Urang Bosti	0	0	0	0	0	0	0	No	Yes	Yes	Yes	Yes	No	Yes	Yes	No	No	No	No
1965	Deka Sang Gour Basti	0	0	0	0	0	0	0	No	No	Yes	Yes	No	Yes	No	No	No	No	No	No
1966	Mairam Rongpi	0	0	0	0	0	0	0	No	Yes	Yes	Yes	Yes	Yes	Yes	Yes	No	No	No	No
1967	Lunse Timung	0	0	0	0	0	0	0	Yes	Yes	Yes	Yes	No	No	No	No	No	No	No	No
1968	Ram Terang	0	0	0	0	0	0	0	No	No	Yes	No	No	No	No	No	No	No	No	No
1969	Rong Eta Rongpi	0	0	0	0	0	0	0	No	Yes	No	Yes	Yes	No	No	No	No	No	No	No
1970	Kam Tokbi	0	0	0	0	0	0	0	No	Yes	Yes	No	Yes	Yes	No	No	No	No	No	No
1971	Kiching Rongpi	0	0	0	0	0	0	0	No	No	No	Yes	Yes	Yes	Yes	No	No	No	No	No
1972	Chimin Killing	0	0	0	0	0	0	0	No	Yes	No	Yes	Yes	Yes	Yes	No	No	No	No	No
1973	Rongeta Rongpi																			
1974	Maghar Bosti	0	0	0	0	0	0	0	No	Yes	No	Yes	Yes	Yes	Yes	Yes	No	No	No	No

Communication and transport facilities (If amenities available code -Yes is given except for Village Pin Code ,If not available within the village , the distance range code viz; a for < 5 Kms, b for 5-10 Kms and c for 10+ kms of nearest place where facility is available is given).																	Name of Village	Serial Number	
Post office(PO)	Sub post office (SPO)	Post & Telegraph office (P&TO)	Village Pin Code	Telephones (Land lines)	Public call office (PCO)	Mobile phone coverage	Internet cafes/ Common service centre (CSC)	Private courier facility	Bus service (Public & Private)	Railway stations	Auto/Modified Autos	Taxis and Vans	Tractors	Cycle-pulled rickshaws(Manual & Machine driven)	Carts driven by animals	Sea /River ferry service			
51	52	53	54	55	56	57	58	59	60	61	62	63	64	65	66	67	2	1	
c	a	c		a	a	b	c	c	a	c	c	c	c	c	Yes	c		Singronghang	1950
b	b	c	782441	b	b	Yes	c	c	Yes	a	b	b	b	c	Yes	c		Cheke Rongpi	1951
c	a	c	782441	c	c	b	c	a	a	c	a	a	c	a	c	c		Mansing Kramsa	1952
b	b	c		b	b	Yes	c	c	b	c	b	b	b	c	Yes	c		Kumguri	1953
c	a	c	782441	c	c	Yes	c	a	a	c	a	a	c	a	c	c		Langtuk Engti	1954
																		Chandrasing Engti	1955
c	a	c	782441	c	c	b	c	a	a	c	a	a	c	a	c	c		Kamar Rongpi	1956
a	a	c	782441	a	a	b	c	c	Yes	c	a	a	a	c	Yes	c		Biwe Rongphar	1957
				a	b	b	c	c	b		b	b			a	c		Sar Teron	1958
c	a	c	782441	c	c	Yes	c	a	a	c	a	a	c	a	c	c		Binu Hanse	1959
				a	c	b	c	c	Yes		b	b			b	c		Dhenta Engti	1960
c	a	c	782441	c	c	Yes	c	a	Yes	c	a	a	c	a	c	b		Hanthar Teron	1961
																		Sartge Rongpi	1962
b	b	c	782441	Yes	b	Yes	c	c	Yes	c	b	b	b	c	Yes	c		Etpo Taro	1963
b	b	b	782441	b	b	b	c	c	Yes	c	b	Yes	Yes	Yes	c	Yes		Dan Pahar Urang Bosti	1964
b	b	b	782441	b	b	Yes	c	b	Yes	b	b	b	b	Yes	a	c		Deka Sang Gour Basti	1965
b	b	b	782441	b	b	b	c	c	Yes	c	b	b	Yes	Yes	b	c		Mairam Rongpi	1966
c	c	c	782441	c	b	Yes	b	c	Yes	c	c	c	c	c	Yes	c		Lunse Timung	1967
				a	b	c	c	c	Yes		b	b			b	c		Ram Terang	1968
b	b	b	782441	b	b	Yes	c	c	Yes	c	b	b	c	c	c	c		Rong Eta Rongpi	1969
b	b	b	782441	b	b	Yes	c	b	Yes	c	b	b	Yes	Yes	Yes	Yes		Kam Tokbi	1970
c	c	c	782441	c	c	Yes	c	c	Yes	c	c	c	Yes	Yes	Yes	Yes		Kiching Rongpi	1971
a	a	a	782241	a	a	c	c	c	Yes	c	a	Yes	Yes	Yes	Yes	c		Chimin Killing	1972
																		Rongeta Rongpi	1973
b	b	b	782241	b	b	b	c	c	Yes	c	b	Yes	Yes	Yes	a	c		Maghar Bosti	1974

Sr.No.	Name of Village	Village connected to highways,village roads, banks & credit societies (If amenities available code -Yes is given, If not available within the village , the distance range code viz; a for < 5 Kms, b for 5-10 Kms and c for 10+ kms of nearest place where facility is available is given).												Availability of misc within the village , 1 kms of nearest place			
		Connected to national highway(NH)	Connected to state highway(SH)	Connected to major district road (MDR)	Connected to others district road	Pucca roads	Kutchcha roads	Water bounded macadam(WBM) roads	Navigable waterway (river/canal)(NW)	Footpaths (FP)	Commercial & Co-operative Banks	ATM	Agricultural Credit Societies	Self-Help Group (SHG)	Public distribution system (PDS) shop	Mandis / Regular market	Weekly Haat
1	2	68	69	70	71	72	73	74	75	76	77	78	79	80	81	82	83
1950	Singronghang	c	c	a	c	a	a	c	c	Yes	b	c	c	Yes	Yes	b	Yes
1951	Cheke Rongpi	b	c	Yes	Yes	b	Yes	c	Yes	Yes	b	c	c	Yes	Yes	b	Yes
1952	Mansing Kramsa	c	c	a	a	a	Yes	c	Yes	Yes	b	c	c	Yes	Yes	b	Yes
1953	Kumguri	b	c	b	Yes	b	Yes	c	Yes	Yes	c	c	c	a	c	c	c
1954	Langtuk Engti	c	c	a	Yes	a	Yes	a	a	Yes	c	c	c	a	a	a	a
1955	Chandrasing Engti																
1956	Kamar Rongpi	c	c	a	Yes	a	Yes	a	a	Yes	c	c	c	Yes	a	a	a
1957	Biwe Rongphar	a	c	Yes	a	b	Yes	c	c	Yes	c	c	c	Yes	Yes	Yes	Yes
1958	Sar Teron	Yes	b	a	Yes	b	Yes	a	Yes	Yes	c	c	b	Yes	a	a	a
1959	Binu Hanse	c	a	a	Yes	a	Yes	a	Yes	Yes	c	c	b	Yes	Yes	b	Yes
1960	Dhenta Engti	Yes	b	a	Yes	b	Yes	a	Yes	Yes	c	c	b	Yes	Yes	a	Yes
1961	Hanthar Teron	c	c	Yes	Yes	b	Yes	a	Yes	Yes	c	c	c	Yes	Yes	a	Yes
1962	Sartge Rongpi																
1963	Etpo Taro	b	c	Yes	Yes	b	Yes	c	c	Yes	c	c	a	Yes	Yes	a	Yes
1964	Dan Pahar Urang Bosti	b	b	Yes	Yes	b	Yes	c	Yes	Yes	c	c	c	a	a	a	a
1965	Deka Sang Gour Basti	b	b	Yes	Yes	b	Yes	c	a	Yes	a	b	b	Yes	a	b	a
1966	Mairam Rongpi	b	b	Yes	Yes	b	Yes	c	Yes	Yes	c	c	b	Yes	a	b	b
1967	Lunse Timung	c	c	Yes	Yes	b	Yes	c	c	Yes	c	c	a	Yes	a	a	a
1968	Ram Terang	Yes	b	a	Yes	b	Yes	c	Yes	Yes	b	c	c	Yes	Yes	a	Yes
1969	Rong Eta Rongpi	b	c	Yes	Yes	b	Yes	c	a	Yes	c	c	c	a	a	a	a
1970	Kam Tokbi	b	b	Yes	Yes	b	Yes	c	Yes	Yes	b	c	c	Yes	b	a	b
1971	Kiching Rongpi	c	c	Yes	Yes	b	Yes	c	Yes	Yes	c	c	c	Yes	Yes	a	a
1972	Chimin Killing	a	a	Yes	Yes	b	Yes	c	Yes	Yes	b	c	c	a	c	b	b
1973	Rongeta Rongpi																
1974	Maghar Bosti	b	b	Yes	Yes	b	Yes	c	a	Yes	a	c	c	Yes	a	a	a

ellaneous facilities (If amenities available code -Yes is given, If not available the distance range code viz; a for < 5 Kms, b for 5-10 Kms and c for 10+ e where facility is available is given).

84	85	86	87	88	89	90	91	92	93	94	95	96	97	Name of Village	Serial Number
c	Yes	Yes	b	a	c	c	c	c	c	c	c	c	c	Singronghang	1950
b	c	Yes	b	a	c	b	b	c	c	c	b	Yes	c	Cheke Rongpi	1951
c	c	a	a	a	a	a	a	c	c	c	c	c	c	Mansing Kramsa	1952
b	Yes	Yes	a	a	c	b	b	c	c	c	b	Yes	c	Kumguri	1953
c	c	a	a	a	c	c	c	c	c	c	a	c	c	Langtuk Engti	1954
														Chandrasing Engti	1955
c	c	c	a	a	c	c	c	c	c	c	c	c	c	Kamar Rongpi	1956
a	c	c	a	a	c	a	b	c	c	c	a	c	c	Biwe Rongphar	1957
a	Yes	Yes	b	a	c	a	a	c	c	c	Yes	c	c	Sar Teron	1958
c	c	Yes	b	a	c	a	a	c	c	c	c	c	c	Binu Hanse	1959
c	c	Yes	b	a	c	a	a	c	c	c	Yes	c	c	Dhenta Engti	1960
c	c	c	b	a	c	a	a	c	c	c	c	c	c	Hanthar Teron	1961
														Sartge Rongpi	1962
c	c	Yes	b	Yes	c	b	b	c	c	c	b	c	c	Etpo Taro	1963
c	c	Yes	Yes	a	c	b	c	b	c	c	b	Yes	c	Dan Pahar Urang Bosti	1964
c	c	Yes	b	Yes	c	b	c	b	c	c	b	b	c	Deka Sang Gour Basti	1965
c	c	Yes	b	a	c	b	c	b	c	c	b	Yes	c	Mairam Rongpi	1966
c	c	Yes	b	a	c	c	c	c	c	c	b	b	c	Lunse Timung	1967
c	c	c	c	a	c	b	b	c	c	c	Yes	b	c	Ram Terang	1968
c	c	Yes	c	a	c	b	b	c	c	c	b	b	c	Rong Eta Rongpi	1969
c	c	Yes	c	a	c	b	c	b	c	c	b	Yes	c	Kam Tokbi	1970
c	c	Yes	c	a	c	c	c	c	c	c	c	Yes	c	Kiching Rongpi	1971
c	c	c	c	a	c	a	c	a	c	c	a	Yes	c	Chimin Killing	1972
														Rongeta Rongpi	1973
c	Yes	Yes	c	Yes	b	b	c	b	c	c	b	Yes	c	Maghar Bosti	1974

Sr.No.	Name of Village	Availability of electricity (Yes/No)				Land Use								
						Nearest Town	Area under different types of land use decimal place)							
		Power Supply for Domestic Use (ED)	Power Supply for Agricultural Use (EAG)	Power Supply for Commercial Use (EC)	Power Supply for All Uses (EA)	Name	Distance range code i.e. a for < 5 Kms, b for 5-10 Kms and c for 10+ kms .	Forests	Area under Non-agricultural Uses	Barren and Un-cultivable land	Permanent Pastures and Other Grazing Lands	Land Under Miscellaneous Tree Crops etc.	Culturable Waste Land	
98	99	100	101	102	103	104	105	106	107	108	109			
1950	Singronghang	No	No	No	No	DOKMOKA	c	0.5	1	0	0	0.5	0	
1951	Cheke Rongpi	Yes	No	No	No	DOKMOKA.	c	0	0	2	0	2	0	
1952	Mansing Kramsa	No	No	No	No	DOKMOKA	c	0	0	2	0	8	0	
1953	Kumguri	Yes	No	No	No	DOKMOKA	c	2	2	5	0	6	0	
1954	Langtuk Engti	Yes	No	No	No	DOKMAKA	c	0	0	1	0	5	0	
1955	Chandrasing Engti							0	8	0	0	0	14	
1956	Kamar Rongpi	No	No	No	No	DOKOMOKA	c	0	0	2	0	8	0	
1957	Biwe Rongphar	No	No	No	No			0	5	0	0	0	11	
1958	Sar Teron	No	No	No	No			0	4	0	0	0	6	
1959	Binu Hanse	Yes	No	No	No	DOKMOKA	c	0	0	1	0	5	0	
1960	Dhenta Engti	Yes	No	No	No			0	7	0	0	0	21	
1961	Hanthar Teron	Yes	No	No	No	DOKMOKA	c	0	0	10	0	12	0	
1962	Sartge Rongpi							0	2	0	1	2	3	
1963	Etpo Taro	Yes	No	No	No			0	8	0	0	0	10	
1964	Dan Pahar Urang Bosti	No	No	No	No			0	7	1	0	0	0	
1965	Deka Sang Gour Basti	Yes	No	No	No			0	10	3	0	0	0	
1966	Mairam Rongpi	No	No	No	No			0	9	1	0	0	0	
1967	Lunse Timung	Yes	No	No	No	DOKMOKA	c	0	0	0	0	20	0	
1968	Ram Terang	Yes	Yes	No	No			0	3	0	0	0	17	
1969	Rong Eta Rongpi	Yes	No	No	No			0	9	1	0	0	0	
1970	Kam Tokbi	Yes	No	No	No			0	10	1	0	0	0	
1971	Kiching Rongpi	Yes	No	No	No			0	15	1	0	0	0	
1972	Chimin Killing	No	No	No	No			0	12	1	0	0	0	
1973	Rongeta Rongpi							0	9	1	0	0	0	
1974	Maghar Bosti	No	No	No	No			0	10	5	5	0	0	

Land Use (in hectares rounded up to one										Area irrigated by source (in hectare).			Name of three most important commodities manufactured			Name of Village	Serial Number
Fallow lands other than current fallows	Current Fallows	Net Area Sown	Total Irrigated Land Area	Total Un-irrigated Land Area	Canals (C)	Wells/Tube-wells(W/TW)	Tanks/Lakes(T/L)	Water Falls(WF)	Others(O)	First	Second	Third					
110	111	112	113	114	115	116	117	118	119	120	121	122	2	1			
0	0	11	0	11	0	0	0	0	0				Singronghang	1950			
0	0	21	0	21	0	0	0	0	0				Cheke Rongpi	1951			
0	0	30	0	30	0	0	0	0	0				Mansing Kramsa	1952			
0	0	30	0	30	0	0	0	0	0				Kumguri	1953			
0	14	0	0	0	0	0	0	0	0				Langtuk Engti	1954			
0	0	28	0	28	0	0	0	0	0				Chandrasing Engti	1955			
0	0	30	0	30	0	0	0	0	0				Kamar Rongpi	1956			
0	0	34	0	34	0	0	0	0	0				Biwe Rongphar	1957			
0	0	32	0	32	0	0	0	0	0				Sar Teron	1958			
0	0	21	0	21	0	0	0	0	0				Binu Hanse	1959			
0	0	79	0	79	0	0	0	0	0				Dhenta Engti	1960			
0	0	111	0	111	0	0	0	0	0				Hanthar Teron	1961			
2	0	10	0	10	0	0	0	0	0				Sartge Rongpi	1962			
0	0	24	0	24	0	0	0	0	0				Etpo Taro	1963			
0	0	17	0	17	0	0	0	0	0				Dan Pahar Urang Bosti	1964			
0	0	35	0	35	0	0	0	0	0				Deka Sang Gour Basti	1965			
0	0	25	0	25	0	0	0	0	0				Mairam Rongpi	1966			
0	0	0	0	0	0	0	0	0	0				Lunse Timung	1967			
0	0	29	0	29	0	0	0	0	0				Ram Terang	1968			
0	0	18	0	18	0	0	0	0	0				Rong Eta Rongpi	1969			
0	0	29	0	29	0	0	0	0	0				Kam Tokbi	1970			
0	0	54	0	54	0	0	0	0	0				Kiching Rongpi	1971			
0	0	35	0	35	0	0	0	0	0				Chimin Killing	1972			
0	0	18	0	18	0	0	0	0	0				Rongeta Rongpi	1973			
0	0	12	0	12	0	0	0	0	0				Maghar Bosti	1974			

Sr.No.	Name of Village	Location code no.	Total area of the village (in hectares rounded up to one decimal place)	Total population (2011 census)	Number of households (2011 census)	Number of educational amenities available. (in the village , the distance range code viz; a for 0-5 Kms and c for 10+ kms of nearest place where available is given).									
						Pre-Primary school (PP)	Primary school (P)	Middle school (M)	Secondary School (S)	Senior Secondary school (SS)	Degree college of arts science & commerce (ASC)	Engineering college(EC)	Medical college (MC)	Management institute (MI)	
1	2	3	4	5	6	7	8	9	10	11	12	13	14	15	
1975	Bhim Teron And Langtuk Taro	297221	36	325	55		2	1	b	b	b	c	c	c	
1976	Kiri Rongphar	297222	60	294	46	1	1	a	b	c	c	c	c	c	
1977	Tingkreng Hori Engleng	297228	44	293	42	a	a	a	a	c	c	c	c	c	
1978	Ningkhreng Tisso	297229	86	308	51	a	1	a	a	c	c	c	c	c	
1979	Bor Deka Engleng Gaon	297230	12	65	12	1	1	a	a	b	c	c	c	c	
1980	Tara Langso Singnor	297231	30	0	0										
1981	Jengrang Bey	297246	118	0	0										
1982	Thedong	297247	31	263	48	b	1	a	a	b	b	c	c	c	
1983	Bhet Killing Gaon	297248	146	465	81	c	2	a	c	c	c	c	c	c	
1984	Sai Engti	297249	90	258	50	1	1	1		b	b	c	c	c	
1985	Nala Engti Gaon	297250	50	249	40	b	1	a	a	b	b	c	c	c	
1986	Mon Terang	297251	73	517	98	c	2	a	c	c	c	c	c	c	
1987	Kangti Langso	297252	74	0	0										
1988	Bongaiuso Gaon	297253	74	82	15	a	1	a	a	c	c	c	c	c	
1989	Sunapur	297295	4.8	149	21	b	1	b	a	b	b	c	c	c	
1990	Sam Taro Gaon	297348	589	395	62		1	1	b	b	c	c	c	c	
1991	Gobin Rangpi	297350	16	131	24	c	1	a	a	b	b	c	c	c	
1992	Sapan Gaon	297358	28	262	49	1	1	b	b	b	c	c	c	c	
1993	Sarthe Tokbi	297368	38	188	32	c	b	c	c	c	c	c	c	c	
1994	Ganesh Pathar	297371	81	367	73	1	1	1	b	c	c	c	c	c	
1995	Dharapur	297375	80	299	56	1	1	1	b	c	c	c	c	c	
1996	Ram Pukhuri	297387	245	116	21	1	2	a	b	c	c	c	c	c	
1997	Doidok Gaon	297388	50	461	91	1	1	a	a	b	b	c	c	c	
1998	Pandu Gaon	297393	50	539	116	1	1	a	a	c	c	c	c	c	
1999	Photikjan	297394	15	454	97	1	1	1	a	c	c	c	c	c	

(If not available within for < 5 Kms, b for 5-10 ere facility is					Number of Medical Amenities available. (If not available within the village , the distance range code viz; a for < 5 Kms, b for 5-10 Kms and c for 10+ kms of nearest place where facility is available is given).										Name of Village	Serial Number	
16	17	18	19	20	21	22	23	24	25	26	27	28	29	30	31		
Polytechnic (Pt)	Vocational training school /ITI	Non-formal training centre (NFTC)	Special school for disabled (SSD)	Others (specify)	Community health centre (CHC)	Primary health centre (PHC)	Primary health sub centre (PHS)	Maternity and child welfare centre (MCW)	T.B. clinic (TBC)	Hospital-allopathic (HA)	Hospital-alternative medicine (HO)	Dispensary (D)	Veterinary hospital (VH)	Mobile health clinic (MHC)	Family welfare centre (FWC)		
c					b	b	b	b	c	b	b	b	c	c	c	Bhim Teron And Langtuk Taro	1975
c	c	c	c	c	c	c	b	c	c	c	c	c	c	c	c	Kiri Rongphar	1976
c	c	c	c		c	a	a	c	c	c	c	c	c	c	c	Tingkrengh Hori Engleng	1977
c	c	c	c	c	c	a	a	c	c	c	c	c	c	c	c	Ningkhreng Tisso	1978
c	c	c	c	c	c	c	a	c	c	c	c	c	c	c	c	Bor Deka Engleng Gaon	1979
																Tara Langso Singnor	1980
																Jengrang Bey	1981
c	c				b											Thedong	1982
c	c	c	c		c	c	b	c	c	c	c	c	c	c	c	Bhet Killing Gaon	1983
c	c	c	c	c	b	b	b	c	c	b	c	b	b	b	c	Sai Engti	1984
c	c				b											Nala Engti Gaon	1985
c	c	c	c		c	c	b	c	c	c	c	c	c	c	c	Mon Terang	1986
																Kangti Langso	1987
c	c	c	c		c	a	a	c	c	c	c	a	a	c	c	Bongaiuso Gaon	1988
c	c				b											Sunapur	1989
c	c	c	c	c	c	c	c	c	c	c	c	b	c	c	c	Sam Taro Gaon	1990
c	c				b											Gobin Rangpi	1991
c	c	c	c	c	c	b	b	c	c	c	c	c	c	c	c	Sapan Gaon	1992
c	c	c	c		c	c	c	c	c	c	c	c	c	c		Sarthe Tokbi	1993
c	c	c	c	c	c	b	a	c	c	c	c	c	a	c	c	Ganesh Pathar	1994
c	c	c	c	c	c	b	b	c	c	c	c	c	c	c	c	Dharapur	1995
c	c	c	c	c	c	b	a	c	c	c	c	c	a	c	c	Ram Pukhuri	1996
					b											Doidok Gaon	1997
c	c	c	c	c	c	a	a	c	c	c	c	c	c	c	c	Pandu Gaon	1998
c	c	c	c	c	c	a	a	c	c	c	c	c	c	c	c	Photikjan	1999

Sr.No.	Name of Village	Number of Non-Government Medical Amenities available.							Availability of drinking water - Yes / No							Availability of toilet & others Yes / No				
		Charitable non Govt. hospital/Nursing home.	Medical practitioner with MBBS Degree	Medical practitioner with other degree	Medical practitioner with no degree	Traditional practitioner and faith healer.	Medicine Shop	Others	Tap water (Treated/Untreated)	Well water (Covered / Uncovered well)	Hand Pump	Tube wells / Bore well	Spring	River / Canal	Tank / Pond / Lake	Others	Community toilet including bath.	Community toilet excluding bath.	Rural sanitary mart or sanitary hardware outlet available near the village.	Community bio-gas or recycle of waste for productive use.
1	2	32	33	34	35	36	37	38	39	40	41	42	43	44	45	46	47	48	49	50
1975	Bhim Teron And Langtuk Taro	0	0	0	0	0	0	0	No	Yes	Yes	No	Yes	Yes	No	No	No	No	No	No
1976	Kiri Rongphar	0	0	0	0	0	0	0	No	Yes	Yes	No	No	No	No	No	No	No	No	No
1977	Tingkrehng Hori Engleng	0	0	0	0	0	0	0	No	Yes	Yes	No	No	No	Yes	No	No	No	No	No
1978	Ningkhreng Tisso	0	0	0	0	0	0	0	No	No	Yes	Yes	Yes	No	Yes	No	No	Yes	Yes	No
1979	Bor Deka Engleng Gaon	0	0	0	0	0	0	0	No	Yes	Yes	Yes	No	No	No	No	No	No	No	No
1980	Tara Langso Singnor																			
1981	Jengrang Bey																			
1982	Thedong	0	0	0	0	0	0	0	Yes	No	No	No	Yes	No	No	No	No	No	No	No
1983	Bhet Killing Gaon	0	0	0	0	0	0	0	No	Yes	Yes	No	Yes	Yes	Yes	Yes	No	No	No	No
1984	Sai Engti	0	0	0	0	0	0	0	Yes	Yes	Yes	No	No	Yes	No	No	No	No	No	No
1985	Nala Engti Gaon	0	0	0	0	0	0	0	Yes	Yes	Yes	No	Yes	Yes	No	No	No	No	No	No
1986	Mon Terang	0	0	0	0	0	0	0	No	Yes	Yes	Yes	Yes	No	Yes	No	No	No	No	No
1987	Kangti Langso																			
1988	Bongaiuso Gaon	0	0	0	0	0	0	0	Yes	Yes	No	No	Yes	No	No	No	No	No	Yes	No
1989	Sunapur	0	0	0	0	0	0	0	No	No	Yes	Yes	No	No	No	No	No	No	No	No
1990	Sam Taro Gaon	0	0	0	0	0	0	0	No	Yes	Yes	No	No	Yes	Yes	No	No	No	No	No
1991	Gobin Rangpi	0	0	0	0	0	0	0	Yes	Yes	Yes	No	No	No	Yes	No	No	No	No	No
1992	Sapan Gaon	0	0	0	0	0	0	0	Yes	Yes	Yes	Yes	No	No	No	No	No	No	No	No
1993	Sarthe Tokbi	0	0	0	0	0	0	0	No	Yes	No	No	Yes	Yes	No	No	No	No	No	No
1994	Ganesh Pathar	0	0	0	0	0	0	0	No	Yes	No	Yes	No	No	No	No	No	No	No	No
1995	Dharapur	0	0	0	0	0	0	0	No	No	Yes	No	Yes	No	No	No	No	No	No	No
1996	Ram Pukhuri	0	0	0	0	0	0	0	No	Yes	No	No	No	No	Yes	No	No	Yes	No	No
1997	Doidok Gaon	0	0	0	0	0	0	0	No	Yes	Yes	No	Yes	No	Yes	No	No	No	No	No
1998	Pandu Gaon	0	0	0	0	0	0	0	No	No	Yes	No	No	No	No	No	No	No	No	No
1999	Photikjan	0	0	0	0	0	0	0	Yes	No	No	Yes	No	No	No	No	No	No	No	No

Communication and transport facilities (If amenities available code -Yes is given except for Village Pin Code ,If not available within the village , the distance range code viz; a for < 5 Kms, b for 5-10 Kms and c for 10+ kms of nearest place where facility is available is given).																	Name of Village	Serial Number
Post office(PO)	Sub post office (SPO)	Post & Telegraph office (P&TO)	Village Pin Code	Telephones (Land lines)	Public call office (PCO)	Mobile phone coverage	Internet cafes/ Common service centre (CSC)	Private courier facility	Bus service (Public & Private)	Railway stations	Auto/Modified Autos	Taxis and Vans	Tractors	Cycle-pulled rickshaws(Manual & Machine driven)	Carts driven by animals	Sea /River ferry service		
51	52	53	54	55	56	57	58	59	60	61	62	63	64	65	66	67	2	1
b	b	b		b	b	c	b	b	Yes	c	b	b	b	Yes	c	c	Bhim Teron And Langtuk Taro	1975
b	a	c		b	b	Yes	c	c	b	c	b	b	b	c	Yes	c	Kiri Rongphar	1976
a	a	c	782441	c	c	c	c	b	Yes	c	c	a	a	c	c	c	Tingkreng Hori Engleng	1977
a	a	c	782441	c	c	c	c	a	a	c	c	a	c	Yes	c	c	Ningkhreng Tisso	1978
a	a	c	782481	a	a	Yes	c	c	Yes	c	a	a	a	c	Yes	c	Bor Dekha Engleng Gaon	1979
																	Tara Langso Singnor	1980
																	Jengrang Bey	1981
				a	b	c	c	c	b		b	b			b	c	Thedong	1982
c	b	c	782441	c	c	c	c	c	c	a	c	c	Yes	b	a	c	Bhet Killing Gaon	1983
b	b	b	782441	b	b	c	c	b	Yes	c	b	b	Yes	Yes	Yes	Yes	Sai Engti	1984
				a	b	c	c	c	b		b	b			b	c	Nala Engti Gaon	1985
c	b	c	782441	c	c	c	c	c	c	c	c	c	c	Yes	a	c	Mon Terang	1986
																	Kangti Langso	1987
a	a	c	782441	c	a	a	c	a	a	c	c	c	c	c	a	c	Bongaiuso Gaon	1988
				a	a	b	c	c	b		b	b			a	c	Sunapur	1989
b	b	b	782241	b	b	b	c	c	Yes	c	Yes	Yes	Yes	Yes	a	c	Sam Taro Gaon	1990
				a	c	c	c	c	b		b	b			a	c	Gobin Rangpi	1991
b	b	c		b	b	Yes	c	c	b	c	b	b	b	c	Yes	c	Sapan Gaon	1992
c	c	c		c	c	c	c	c	c	c	c	c	c	c	c	c	Sarthe Tokbi	1993
a	b	c	782441	a	a	Yes	c	c	b	c	b	b	b	c	Yes	c	Ganesh Pathar	1994
b	a	c		a	b	a	c	c	b	c	b	b	b	c	Yes	c	Dharapur	1995
b	b	c		b	b	Yes	c	c	b	c	b	b	b	c	Yes	c	Ram Pukhuri	1996
				a	b	a	c	c	b		b	b			b	c	Doidok Gaon	1997
a	a	c		a	a	Yes	c	c	a	c	a	a	a	a	Yes	c	Pandu Gaon	1998
a	a	c		a	a	Yes	c	c	a	c	a	a	a	c	Yes	c	Photikjan	1999

Sr.No.	Name of Village	Village connected to highways,village roads, banks & credit societies (If amenities available code -Yes is given, If not available within the village , the distance range code viz; a for < 5 Kms, b for 5-10 Kms and c for 10+ kms of nearest place where facility is available is given).												Availability of misc within the village , 1 kms of nearest place			
		Connected to national highway(NH)	Connected to state highway(SH)	Connected to major district road (MDR)	Connected to others district road	Pucca roads	Kutchcha roads	Water bounded macadam(WBM) roads	Navigable waterway (river/canal)(NW)	Footpaths (FP)	Commercial & Co-operative Banks	ATM	Agricultural Credit Societies	Self-Help Group (SHG)	Public distribution system (PDS) shop	Mandis / Regular market	Weekly Haat
1	2	68	69	70	71	72	73	74	75	76	77	78	79	80	81	82	83
1975	Bhim Teron And Langtuk Taro	b	c	Yes	Yes	b	Yes	c	a	Yes	b	c	c	Yes	Yes	Yes	Yes
1976	Kiri Rongphar	b	c	b	Yes	b	Yes	c	c	Yes	b	c	c	Yes	a	a	b
1977	Tingkrengh Hori Engleng	a	a	a	Yes	b	Yes	c	c	Yes	b	c	c	a	b	a	b
1978	Ningkhreng Tisso	a	a	a	Yes	b	Yes	a	c	Yes	c	c	c	Yes	Yes	a	a
1979	Bor Deka Engleng Gaon	Yes	Yes	Yes	Yes	b	Yes	a	c	Yes	c	c	c	Yes	b	a	a
1980	Tara Langso Singnor																
1981	Jengrang Bey																
1982	Thedong	Yes	b	b	Yes	b	Yes	a	c	Yes	c	c	c	a	b	a	c
1983	Bhet Killing Gaon	c	c	c	Yes	b	Yes	a	c	Yes	c	c	c	a	b	a	a
1984	Sai Engti	b	b	Yes	Yes	b	Yes	a	Yes	Yes	c	c	c	Yes	c	b	b
1985	Nala Engti Gaon	Yes	b	c	Yes	b	Yes	a	c	Yes	c	c	c	Yes	Yes	b	Yes
1986	Mon Terang	c	c	c	Yes	b	Yes	a	c	Yes	c	c	c	Yes	a	b	b
1987	Kangti Langso																
1988	Bongaiuso Gaon	a	a	a	a	a	Yes	c	c	Yes	c	c	c	Yes	c	a	a
1989	Sunapur	Yes	b	b	Yes	b	Yes	a	a	Yes	c	a	c	a	c	c	c
1990	Sam Taro Gaon	b	b	Yes	Yes	b	Yes	a	Yes	Yes	c	c	c	a	a	a	a
1991	Gobin Rangpi	Yes	b	c	Yes	b	Yes	c	Yes	Yes	c	c	a	Yes	a	a	a
1992	Sapan Gaon	b	c	b	Yes	b	Yes	c	c	Yes	c	c	c	a	b	b	b
1993	Sarthe Tokbi	c	c	c	Yes	c	Yes	c	c	Yes	c	c	c	a	c	a	a
1994	Ganesh Pathar	b	c	a	Yes	a	Yes	c	c	Yes	c	c	c	Yes	Yes	a	Yes
1995	Dharapur	b	c	b	Yes	a	Yes	c	c	Yes	c	c	b	Yes	a	a	a
1996	Ram Pukhuri	b	c	a	Yes	b	Yes	c	c	Yes	c	c	c	a	c	c	a
1997	Doidok Gaon	Yes	b	b	Yes	b	Yes	c	c	Yes	c	c	c	a	b	b	b
1998	Pandu Gaon	a	a	a	Yes	a	Yes	c	c	Yes	c	c	c	a	b	c	a
1999	Photikjan	a	c	a	Yes	a	Yes	c	c	Yes	c	c	c	a	c	c	c

ellaneous facilities (If amenities available code -Yes is given, If not available the distance range code viz; a for < 5 Kms, b for 5-10 Kms and c for 10+ e where facility is available is given).

84	85	86	87	88	89	90	91	92	93	94	95	96	97	Name of Village	Serial Number
b	c	Yes	c	a	c	b	c	b	b	c	b	Yes	c	Bhim Teron And Langtuk Taro	1975
b	c	Yes	c	b	c	b	b	c	c	c	b	Yes	c	Kiri Rongphar	1976
a	c	a	c	b	c	a	c	c	c	c	a	c	c	Tingkreng Hori Engleng	1977
a	c	a	c	b	c	a	c	c	c	c	a	c	c	Ningkhreng Tisso	1978
a	c	Yes	c	b	c	a	a	c	c	c	a	c	c	Bor Deka Engleng Gaon	1979
														Tara Langso Singnor	1980
														Jengrang Bey	1981
a	c	Yes	c	b	c	c	c	c	c	c	Yes	c	c	Thedong	1982
c	c	Yes	c	Yes	c	c	c	c	c	c	c	c	c	Bhet Killing Gaon	1983
c	Yes	Yes	c	b	c	b	c	b	c	c	b	Yes	c	Sai Engti	1984
c	c	Yes	c	b	c	b	c	b	c	c	Yes	c	c	Nala Engti Gaon	1985
c	c	Yes	c	Yes	c	c	c	c	c	c	c	c	c	Mon Terang	1986
														Kangti Langso	1987
a	c	Yes	c	b	c	b	c	c	c	c	a	c	c	Bongaiuso Gaon	1988
c	a	Yes	c	b	c	a	a	a	c	c	Yes	c	b	Sunapur	1989
c	c	Yes	c	c	b	b	c	b	b	c	b	Yes	c	Sam Taro Gaon	1990
c	c	Yes	c	c	c	c	c	c	c	c	Yes	b	c	Gobin Rangpi	1991
b	c	Yes	c	b	c	a	b	c	a	c	b	Yes	c	Sapan Gaon	1992
c	c	b	c	b	c	c	c	c	c	c	c	Yes	c	Sarthe Tokbi	1993
b	c	Yes	c	c	c	b	b	c	c	c	b	Yes	c	Ganesh Pathar	1994
b	c	Yes	c	c	c	b	b	c	c	c	b	c	c	Dharapur	1995
b	c	Yes	c	a	c	b	b	c	c	c	b	c	c	Ram Pukhuri	1996
b	Yes	Yes	c	Yes	c	b	b	c	c	c	Yes	c	c	Doidok Gaon	1997
a	Yes	Yes	c	Yes	c	b	b	c	c	c	a	c	c	Pandu Gaon	1998
a	c	Yes	c	Yes	c	a	a	c	c	c	a	Yes	c	Photikjan	1999

Sr.No.	Name of Village	Availability of electricity (Yes/No)				Land Use								
						Nearest Town	Area under different types of land use decimal place)							
		Power Supply for Domestic Use (ED)	Power Supply for Agricultural Use (EAG)	Power Supply for Commercial Use (EC)	Power Supply for All Uses (EA)	Name	Distance range code i.e. a for < 5 Kms, b for 5-10 Kms and c for 10+ kms .	Forests	Area under Non-agricultural Uses	Barren and Un-cultivable land	Permanent Pastures and Other Grazing Lands	Land Under Miscellaneous Tree Crops etc.	Culturable Waste Land	
98	99	100	101	102	103	104	105	106	107	108	109			
1975	Bhim Teron And Langtuk Taro	No	No	No	No			0	5	0	0	0	8	
1976	Kiri Rongphar	Yes	No	No	No	DOKMOKA	c	0	3	5	0	2	0	
1977	Tingkreng Hori Engleng	Yes	No	No	No	DOKMOKA	c	0	12	0	5	1	5	
1978	Ningkhreng Tisso	No	No	No	No	DOKMOKA	c	0	12	0	5	1	5	
1979	Bor Deka Engleng Gaon	Yes	No	No	No	DOKMOKA	b	0	0	0	0	12	0	
1980	Tara Langso Singnor							0	10	2	2	1	0	
1981	Jengrang Bey					DOKMOKA	c	2	1	3	0	3	0	
1982	Thedong	No	No	No	No			8	0	0	0	0	1	
1983	Bhet Killing Gaon	No	No	No	No			0	20	0	8	2	8	
1984	Sai Engti	No	No	No	No			23	0	0	0	0	0	
1985	Nala Engti Gaon	No	No	No	No			15	2	0	0	0	3	
1986	Mon Terang	No	No	No	No	DOKMOKA	c	0	20	0	8	2	8	
1987	Kangti Langso					DOKMOKA	c	0	10	0	3	1	3	
1988	Bongaiuso Gaon	No	No	No	No	DOKMOKA	c	0	10	0	3	1	3	
1989	Sunapur	Yes	No	No	No			0	1.5	0	0	0	1.3	
1990	Sam Taro Gaon	Yes	Yes	No	No			0	150	5	0	0	0	
1991	Gobin Rangpi	Yes	No	No	No			2	2	0	0	0	4	
1992	Sapan Gaon	Yes	No	No	No	DOKMOKA	c	1	3	3	0	1	0	
1993	Sarthe Tokbi	No	No	No	No	DOKMOKA	c	0	12	3	0	5	3	
1994	Ganesh Pathar	Yes	No	No	No	DOKMOKA	c	3	2	4	0	4	0	
1995	Dharapur	No	No	No	No	DOKMOKA	c	2	0	3	0	2	0	
1996	Ram Pukhuri	Yes	No	No	No	DOKMOKA	c	8	10	5	4	20	2	
1997	Doidok Gaon	No	No	No	No			15	2	0	0	0	8	
1998	Pandu Gaon	Yes	No	No	No	DOKMOKA	c	0	2	6	0	3	0	
1999	Photikjan	Yes	No	No	No	DOKMOKA	c	0	1	2	0	1	0	

Land Use (in hectares rounded up to one										Area irrigated by source (in hectare).			Name of three most important commodities manufactured	Name of Village	Serial Number
Fallow lands other than current fallows	Current Fallows	Net Area Sown	Total Irrigated Land Area	Total Un-irrigated Land Area	Canals (C)	Wells/Tube-wells(W/TW)	Tanks/Lakes(T/L)	Water Falls(WF)	Others(O)	First	Second	Third			
110	111	112	113	114	115	116	117	118	119	120	121	122			
0	0	23	0	23	0	0	0	0	0				Bhim Teron And Langtuk Taro	1975	
0	0	50	0	50	0	0	0	0	0				Kiri Rongphar	1976	
0	21	0	0	0	0	0	0	0	0				Tingkrenghori Engleng	1977	
0	20	43	2	41	0	0	2	0	0				Ningkhreng Tisso	1978	
0	0	0	0	0	0	0	0	0	0				Bor Deka Engleng Gaon	1979	
10	5	0	0	0	0	0	0	0	0				Tara Langso Singnor	1980	
0	0	109	0	109	0	0	0	0	0				Jengrang Bey	1981	
0	0	22	0	22	0	0	0	0	0				Thedong	1982	
35	0	73	2	71	0	0	2	0	0				Bhet Killing Gaon	1983	
0	0	67	60	7	0	0	0	0	60				Sai Engti	1984	
0	0	30	0	30	0	0	0	0	0				Nala Engti Gaon	1985	
35	0	0	0	0	0	0	0	0	0				Mon Terang	1986	
0	20	37	0	37	0	0	0	0	0				Kangti Langso	1987	
0	20	37	0	37	0	0	0	0	0				Bongaiuso Gaon	1988	
0	0	2	0	2	0	0	0	0	0				Sunapur	1989	
0	0	434	0	434	0	0	0	0	0				Sam Taro Gaon	1990	
0	0	8	0	8	0	0	0	0	0				Gobin Rangpi	1991	
0	0	20	0	20	0	0	0	0	0				Sapan Gaon	1992	
2	1	12	0	12	0	0	0	0	0				Sarthe Tokbi	1993	
0	0	68	0	68	0	0	0	0	0				Ganesh Pathar	1994	
0	0	73	0	73	0	0	0	0	0				Dharapur	1995	
0	0	196	0	196	0	0	0	0	0				Ram Pukhuri	1996	
0	0	25	0	25	0	0	0	0	0				Doidok Gaon	1997	
0	0	39	0	39	0	0	0	0	0				Pandu Gaon	1998	
0	0	11	0	11	0	0	0	0	0				Photikjan	1999	

Sr.No.	Name of Village	Location code no.	Total area of the village (in hectares rounded up to one decimal place)	Total population (2011 census)	Number of households (2011 census)	Number of educational amenities available. (in the village , the distance range code viz; a for 0-5 Kms and c for 10+ kms of nearest place where available is given).									
						Pre-Primary school (PP)	Primary school (P)	Middle school (M)	Secondary School (S)	Senior Secondary school (SS)	Degree college of arts science & commerce (ASC)	Engineering college(EC)	Medical college (MC)	Management institute (MI)	
1	2	3	4	5	6	7	8	9	10	11	12	13	14	15	
2000	Langhin Bazar Bl.-1	297395	50	947	198	2	2	1	2	2	c	c	c	c	
2001	Budishpur	297443	40	90	15	1	1	a	b	c	c	c	c	c	
2002	Tamin Gaon	297444	107	185	33	1	a	a	a	c	c	c	c	c	
2003	Sunarijan	297448	7	509	94	a	1	1	a	a	c	c	c	c	
2004	Dhupguri	297449	300	159	31	a	1	a	a	a	b	c	c	c	
2005	Dhupguri No.2	297450	200	170	29	a	1	a	a	a	b	c	c	c	
2006	Basu Gaon Bl.1	297452	69	586	108	b	1	a	a	b	c	c	c	c	
2007	Tila Para No.1	297453	140	131	24	b	a	a	a	b	c	c	c	c	
2008	Tila Para No.2	297454	30	376	68	b	1	a	a	b	c	c	c	c	
2009	Bas Bari No.2	297455	37	249	50	b	1	a	b	c	c	c	c	c	
2010	Sargathi No.2	297456	12	101	24	1	1	a	b	b	c	c	c	c	
2011	Bas Bari Das Gaon	297457	86	208	48	b	2	a	b	c	c	c	c	c	
2012	Bey Longbong	297470	40	176	28	a	a	a	a	c	c	c	c	c	
2013	Dikrut Timung	297471	30	127	22		a	a	b	c	c	c	c	c	
2014	Ramsing Tisso	297472	15	408	70	a	1	a	b	b	b	c	c	c	
2015	Langtuk Taro	297473	20	132	23	c	b	c	c	c	c	c	c	c	
2016	Sarso Bey Gaon	297474	20	303	47	a	1	a	b	c	b	c	c	c	
2017	Samelangso Terang (Bazar Area)	297475	30	344	65	1	1	1	1	c	c	c	c	c	
2018	Samelangso Terang	297476	19	207	34	a	a	a	a	c	c	c	c	c	
2019	Biren Teron Gaon	297477	29	38	7	a	a	a	c	b	b	c	c	c	
2020	Bhar Rongpi	297478	84	160	29		1	a	c	c	c	c	c	c	
2021	Thekong Engti	297479	80	92	15	c	b	a	c	c	c	c	c	c	
2022	Nopak Killing	297481	35	166	28	a	a	a	a	a	a	c	c	c	
2023	Kat Tisso	297482	18	270	50	a	a	a	b	c	b	c	c	c	
2024	Horchat Teron	297483	30	238	44	a	a	a	b	b	b	c	c	c	

(If not available within for < 5 Kms, b for 5-10 ere facility is					Number of Medical Amenities available. (If not available within the village , the distance range code viz; a for < 5 Kms, b for 5-10 Kms and c for 10+ kms of nearest place where facility is available is given).										Name of Village	Serial Number	
16	17	18	19	20	21	22	23	24	25	26	27	28	29	30	31		
Polytechnic (Pt)	Vocational training school /ITI	Non-formal training centre (NFTC)	Special school for disabled (SSD)	Others (specify)	Community health centre (CHC)	Primary health centre (PHC)	Primary health sub centre (PHS)	Maternity and child welfare centre (MCW)	T.B. clinic (TBC)	Hospital-allopathic (HA)	Hospital-alternative medicine (HO)	Dispensary (D)	Veterinary hospital (VH)	Mobile health clinic (MHC)	Family welfare centre (FWC)		
c	c	c	c	c	c	c		c	c	c	c	c	c	c	c		Langhin Bazar Bl-1 2000
c	c	c	c		c	b	b	c	c	c	c	c	c	c	c		Budishpur 2001
c	c		c	c	c	a	a	c	c	c	c	c	c	c	c		Tamin Gaon 2002
c	c	c	c	c	c	a	b	c	c	c	c	a	a		c		Sunarijan 2003
c	c	c	c	c	c	a	b	c	c	c	c	a	b		c		Dhupguri 2004
c	c	c	c	c	a	2											Dhupguri No.2 2005
c	c		c	c	c	b	b	c	c	c	c	b	b	c	c		Basu Gaon Bl.1 2006
c	c	c	c	c	c	b	a	c	c	c	c	b	a	c	c		Tila Para No.1 2007
c	c	c	c	c	c	b	a	c	c	c	c	b	a	c	c		Tila Para No.2 2008
c	c	c	c	c	c	b	b	c	c	c	c	c	c	c	c		Bas Bari No.2 2009
c	c		c	c	c	c	a	c	c	c	c	c	c	c	c		Sargathi No.2 2010
c	c	c	c	c	c	b	b	c	c	c	c	c	c	c	c		Bas Bari Das Gaon 2011
c	c	c	c	c	c	c	c	c	c	c	c	c	c	c	c		Bey Longbong 2012
c	c	c	c	c	b	b	b	c	c	c	c	c	c	c	c		Dikrut Timung 2013
c	c				b	a	a	c	c	c	c	b	c				Ramsing Tisso 2014
c	c	c	c	c	c	c	c	c	c	c	c	c	c	c	c		Langtuk Taro 2015
c	c	c	c	c	c	b	a	c	c	c	c	c	c	c	c		Sarso Bey Gaon 2016
c	c	c	c	c	c	c		c	c	c	c	c	c	c	c		Samelangso Terang (Bazar Area) 2017
c	c	c	c	c	c	c	c	c	c	c	c	c	c	c	c		Samelangso Terang 2018
c	c				b												Biren Teron Gaon 2019
c	c	c	c	c	c	b	b	c	c	c	c	c	c	c	c		Bhar Rongpi 2020
c	c	c	c	c	c	c	c	c	c	c	c	c	c	c	c		Thekong Engti 2021
c	c	c	c	c	a	a	a	a	c	a	c	a	b	c	c		Nopak Killing 2022
c	c	c	c	c	c	b	a	b	c	c	c	b	b	c	c		Kat Tisso 2023
c	c	c			b	a	a	c	c	b	c	b	c				Horchat Teron 2024

Sr.No.	Name of Village	Number of Non-Government Medical Amenities available.							Availability of drinking water - Yes / No							Availability of toilet & others Yes / No				
		Charitable non Govt. hospital/Nursing home.	Medical practitioner with MBBS Degree	Medical practitioner with other degree	Medical practitioner with no degree	Traditional practitioner and faith healer.	Medicine Shop	Others	Tap water (Treated/Untreated)	Well water (Covered / Uncovered well)	Hand Pump	Tube wells / Bore well	Spring	River / Canal	Tank / Pond / Lake	Others	Community toilet including bath.	Community toilet excluding bath.	Rural sanitary mart or sanitary hardware outlet available near the village.	Community bio- gas or recycle of waste for productive use.
1	2	32	33	34	35	36	37	38	39	40	41	42	43	44	45	46	47	48	49	50
2000	Langhin Bazar Bl.-1	0	0	0	0	0	1	0	Yes	Yes	Yes	Yes	No	No	No	No	No	No	No	No
2001	Budishpur	0	0	0	0	0	0	0	No	No	Yes	No	No	No	No	No	No	No	No	No
2002	Tamin Gaon	0	0	0	0	0	0	0	No	No	No	Yes	No	No	No	No	No	No	No	No
2003	Sunarijan	0	0	0	0	0	0	0	Yes	No	Yes	Yes	No	No	No	No	No	No	No	No
2004	Dhupguri	0	0	0	0	0	0	0	No	No	No	Yes	No	Yes	No	No	No	No	No	No
2005	Dhupguri No.2	0	0	0	0	0	0	0	No	No	No	Yes	No	Yes	No	No	No	No	No	No
2006	Basu Gaon Bl.1	0	0	0	1	0	0	0	Yes	Yes	Yes	Yes	No	No	No	No	No	No	No	No
2007	Tila Para No.1	1	2	2	1	2	2	2	Yes	Yes	Yes	Yes	No	No	No	No	No	No	No	No
2008	Tila Para No.2	0	0	0	0	0	0	0	Yes	Yes	Yes	No	No	No	No	No	No	No	No	No
2009	Bas Bari No.2	0	0	0	0	0	0	0	No	Yes	Yes	No	No	No	No	No	No	No	No	No
2010	Sargathi No.2	0	0	0	0	0	0	0	No	No	Yes	Yes	No	No	No	No	No	No	No	No
2011	Bas Bari Das Gaon	0	0	0	0	0	0	0	No	No	Yes	No	No	Yes	No	No	No	No	No	No
2012	Bey Longbong	0	0	0	0	0	0	0	Yes	Yes	No	No	No	No	No	No	No	No	No	No
2013	Dikrut Timung	0	0	0	0	0	0	0	Yes	Yes	No	No	No	No	No	No	No	No	No	No
2014	Ramsing Tisso	0	0	0	0	0	0	0	Yes	Yes	Yes	No	No	No	No	No	No	No	No	No
2015	Langtuk Taro	0	0	0	0	0	0	0	Yes	Yes	No	No	Yes	Yes	No	No	No	No	No	No
2016	Sarso Bey Gaon	1	2	2	0	0	0	0	No	No	Yes	No	No	Yes	No	No	No	No	No	No
2017	Samelangso Terang (Bazar Area)	0	0	0	0	0	0	0	No	Yes	Yes	No	No	No	No	No	No	No	No	No
2018	Samelangso Terang	0	0	0	0	0	0	0	No	Yes	No	No	No	Yes	Yes	No	No	No	No	No
2019	Biren Teron Gaon	0	0	0	0	0	0	0	No	No	No	No	No	Yes	No	No	No	No	No	No
2020	Bhar Rongpi	0	0	0	0	0	0	0	No	No	Yes	Yes	No	No	No	No	No	No	No	No
2021	Thekong Engti	0	0	0	0	0	0	0	No	No	Yes	No	No	No	No	No	No	No	No	No
2022	Nopak Killing	0	0	0	0	0	0	0	No	Yes	Yes	No	No	No	No	No	No	Yes	No	No
2023	Kat Tisso	0	0	0	0	0	0	0	Yes	Yes	Yes	No	No	No	No	No	No	No	No	No
2024	Horchat Teron	0	0	0	0	0	0	0	No	No	No	No	No	Yes	No	No	No	No	No	No

Communication and transport facilities (If amenities available code -Yes is given except for Village Pin Code ,If not available within the village , the distance range code viz; a for < 5 Kms, b for 5-10 Kms and c for 10+ kms of nearest place where facility is available is given).																	Name of Village	Serial Number	
Post office(PO)	Sub post office (SPO)	Post & Telegraph office (P&TO)	Village Pin Code	Telephones (Land lines)	Public call office (PCO)	Mobile phone coverage	Internet cafes/ Common service centre (CSC)	Private courier facility	Bus service (Public & Private)	Railway stations	Auto/Modified Autos	Taxis and Vans	Tractors	Cycle-pulled rickshaws(Manual & Machine driven)	Carts driven by animals	Sea /River ferry service			
51	52	53	54	55	56	57	58	59	60	61	62	63	64	65	66	67	2	1	
		c	782441	Yes	a	Yes	c	c	Yes	c	a	Yes	Yes	c	Yes	c		Langhin Bazar Bl-1	2000
a	a	c		b	b	Yes	c	c	b	c	b	b	b	c	Yes	c		Budishpur	2001
a	a	c		a	a	Yes	c	c	a	c	a	a	a	c	Yes	c		Tamin Gaon	2002
c	a	c	782441	a	a	a	c	a	Yes	c	a	a	c	c	c	c		Sunarijan	2003
a	a	c	782441	a	a	a	b	c	Yes	c	a	a	c	a	a	c		Dhugguri	2004
a	a	c	782441	a	a	a	b	c	Yes	c	a	a	c	a	a	a		Dhugguri No.2	2005
c	b	c	782441	b	b	Yes	c	b	b	c	b	b	c	b	c	c		Basu Gaon Bl.1	2006
c	a	c	782441	b	b	b	c	b	Yes	c	b	b	c	c	c	c		Tila Para No.1	2007
c	a	c	782441	b	b	c	b	b	Yes	b	b	b	c	c	c	c		Tila Para No.2	2008
b		c		b	b	Yes	c	c	b	c	b	b	b	c	Yes	c		Bas Bari No.2	2009
a	a	a		a	a	Yes	c	c	Yes	c	a	a	a	c	Yes	c		Sargathi No.2	2010
b	b	c	784221	b	b	Yes	c	c	b	c	b	b	b	c	Yes	c		Bas Bari Das Gaon	2011
c	a	c	782441	c	c	Yes	c	a	a	c	a	a	c	a	c	c		Bey Longbong	2012
				c	c	Yes	c	b	Yes	c	b	Yes	Yes	c	Yes	c		Dikrut Timung	2013
b	a	b	782441	a	b	Yes	c	c	a	c	c	b	c	c	b	c		Ramsing Tisso	2014
c	c	c		c	c	c	c	c	c	c	c	c	c	c	c	c		Langtuk Taro	2015
b	a	b	782441	a	b	Yes	a	c	a	c	b	b	b	b	Yes	c		Sarso Bey Gaon	2016
c		c	782441	c	c	Yes	c	b	Yes	c	Yes	Yes	c	Yes	c	c		Samelangso Terang (Bazar Area)	2017
c	a	c	782441	c	c	Yes	c	a	Yes	c	a	a	c	a	c	c		Samelangso Terang	2018
				a	c	c	c	c	b		b	b			a	c		Biren Teron Gaon	2019
b	b	c	782441	c	b	b	c	b	b	c	c	c	a	Yes	Yes	Yes		Bhar Rongpi	2020
c	c	c		c	c	Yes	c	c	c	c	c	c	Yes	Yes	Yes	c		Thekong Engti	2021
a	a	a		a	a	Yes	c	a	a	c	c	a	a	a	c	a		Nopak Killing	2022
b	a	c	782441	a	b	b	c	a	b	b	b	a	b	b	Yes	c		Kat Tisso	2023
b	a	b	782441	a	b	b	c	c	a	c	c	b	c	c	a	c		Horchat Teron	2024

Sr.No.	Name of Village	Village connected to highways,village roads, banks & credit societies (If amenities available code -Yes is given, If not available within the village , the distance range code viz; a for < 5 Kms, b for 5-10 Kms and c for 10+ kms of nearest place where facility is available is given).												Availability of misc within the village , 1 kms of nearest place			
		Connected to national highway(NH)	Connected to state highway(SH)	Connected to major district road (MDR)	Connected to others district road	Pucca roads	Kutchcha roads	Water bounded macadam(WBM) roads	Navigable waterway (river/canal)(NW)	Footpaths (FP)	Commercial & Co-operative Banks	ATM	Agricultural Credit Societies	Self-Help Group (SHG)	Public distribution system (PDS) shop	Mandis / Regular market	Weekly Haat
1	2	68	69	70	71	72	73	74	75	76	77	78	79	80	81	82	83
2000	Langhin Bazar Bl.-1	Yes	Yes	Yes	Yes	b	Yes	c	c	Yes	c	c	c	a	c	c	a
2001	Budishpur	b	c	a	a	a	a	c	c	Yes	b	c	c	a	b	b	b
2002	Tamin Gaon	a	c	a	Yes	b	c	c	c	Yes	c	c	c	Yes	a	a	a
2003	Sunarijan	a	a	Yes	Yes	b	Yes	c	Yes	Yes	a	c	c	a	a	a	a
2004	Dhupguri	a	c	Yes	Yes	b	Yes	a	c	Yes	c	c	b	Yes	b	b	b
2005	Dhupguri No.2	a	a	Yes	Yes	b	Yes	a	a	Yes	b	a	c	a	b	b	b
2006	Basu Gaon Bl.1	b	c	b	Yes	a	Yes	a	c	Yes	c	c	c	Yes	a	a	a
2007	Tila Para No.1	b	b	Yes	Yes	b	Yes	a	c	Yes	c	c	c	Yes	a	a	a
2008	Tila Para No.2	b	b	Yes	Yes	b	Yes	c	c	Yes	c	c	c	a	a	c	a
2009	Bas Bari No.2	b	c	b	Yes	b	Yes	c	c	Yes	c	c	c	a	a	a	a
2010	Sargathi No.2	Yes	Yes	Yes	Yes	b	Yes	c	c	Yes	c	c	a	a	a	a	a
2011	Bas Bari Das Gaon	b	c	b	Yes	b	Yes	c	c	Yes	c	c	c	Yes	Yes	c	a
2012	Bey Longbong	c	c	a	Yes	a	Yes	a	a	Yes	b	c	c	a	c	b	b
2013	Dikrut Timung	Yes	c	c	Yes	b	Yes	a	c	Yes	b	c	c	a	b	b	b
2014	Ramsing Tisso	b	b	b	Yes	b	Yes	a	c	Yes	c	c	c	a	c	c	c
2015	Langtuk Taro	c	c	c	Yes	c	c	c	c	Yes	b	c	c	Yes	Yes	b	Yes
2016	Sarso Bey Gaon	b	b	a	Yes	a	Yes	b	c	Yes	c	c	c	Yes	c	c	c
2017	Samelangso Terang (Bazar Area)	c	c	Yes	Yes	b	Yes	b	c	Yes	c	c	c	Yes	c	c	c
2018	Samelangso Terang	c	c	Yes	Yes	b	Yes	a	c	Yes	c	c	c	a	b	a	a
2019	Biren Teron Gaon	Yes	b	b	b	b	Yes	a	c	c	c	c	c	Yes	b	a	b
2020	Bhar Rongpi	b	b	b	Yes	b	Yes	a	c	Yes	c	c	c	a	c	b	b
2021	Thekong Engti	c	c	c	c	b	Yes	c	c	Yes	c	c	c	Yes	c	b	b
2022	Nopak Killing	b	a	a	Yes	a	Yes	c	a	Yes	c	c	c	a	c	c	c
2023	Kat Tisso	b	a	a	Yes	a	Yes	c	a	Yes	c	c	c	a	a	b	b
2024	Horchat Teron	b	b	a	Yes	a	Yes	c	c	Yes	c	c	c	a	c	a	a

ellaneous facilities (If amenities available code -Yes is given, If not available the distance range code viz; a for < 5 Kms, b for 5-10 Kms and c for 10+ e where facility is available is given).

84	85	86	87	88	89	90	91	92	93	94	95	96	97	Name of Village	Serial Number
a	Yes	Yes	c	Yes	c	Yes	Yes	c	c	c	Yes	Yes	c	Langhin Bazar Bl-1	2000
b	Yes	Yes	c	a	c	a	a	c	c	c	a	Yes	Yes	Budishpur	2001
a	c	a	c	a	c	a	a	c	c	c	a	Yes	c	Tamin Gaon	2002
c	c	Yes	c	Yes	a	a	Yes	a	c	c	a	b	c	Sunarijan	2003
c	c	Yes	c	a	a	a	a	a	c	c	a	Yes	c	Dhuguri	2004
c	c	Yes	c	a	b	a	a	a	c	c	a	Yes	c	Dhuguri No.2	2005
Yes	c	Yes	Yes	Yes	b	a	Yes	a	c	c	Yes	Yes	Yes	Basu Gaon Bl.1	2006
c	c	a	c	a	b	a	a	b	c	c	b	c	c	Tila Para No.1	2007
c	c	a	c	a	b	a	a	b	c	c	b	c	c	Tila Para No.2	2008
b	c	Yes	c	a	c	b	b	c	c	c	b	Yes	c	Bas Bari No.2	2009
a	c	Yes	c	a	c	a	a	c	c	c	a	b	c	Sargathi No.2	2010
b	a	Yes	c	a	c	b	b	c	c	c	b	c	c	Bas Bari Das Gaon	2011
c	c	a	c	a	c	a	c	c	c	c	c	c	c	Bey Longbong	2012
c	a	a	c	a	c	a	a	a	c	c	Yes	c	c	Dikrut Timung	2013
b	a	c	c	a	b	b	b	b	b	b	b	b	c	Ramsing Tisso	2014
c	c	c	c	c	c	c	c	c	c	c	c	c	c	Langtuk Taro	2015
c	c	c	c	c	c	a	b	b	c	c	b	b	c	Sarso Bey Gaon	2016
c	c	Yes	c	c	c	c	c	c	c	c	c	Yes	c	Samelangso Terang (Bazar Area)	2017
c	c	a	c	c	c	a	a	c	c	c	c	c	c	Samelangso Terang	2018
c	c	a	c	c	c	a	a	c	c	c	b	c	c	Biren Teron Gaon	2019
c	c	Yes	c	c	c	a	c	c	c	c	b	c	c	Bhar Rongpi	2020
c	c	c	c	c	c	c	c	c	c	c	c	c	c	Thekong Engti	2021
b	c	c	c	a	c	b	c	b	c	c	b	b	b	Nopak Killing	2022
b	c	c	Yes	a	c	b	b	b	b	b	b	b	c	Kat Tisso	2023
b	c	b	c	a	c	b	b	b	b	b	b	b	c	Horchat Teron	2024

Sr.No.	Name of Village	Availability of electricity (Yes/No)				Land Use								
						Nearest Town	Area under different types of land use decimal place)							
		Power Supply for Domestic Use (ED)	Power Supply for Agricultural Use (EAG)	Power Supply for Commercial Use (EC)	Power Supply for All Uses (EA)	Name	Distance range code i.e. a for < 5 Kms, b for 5-10 Kms and c for 10+ kms .	Forests	Area under Non-agricultural Uses	Barren and Un-cultivable land	Permanent Pastures and Other Grazing Lands	Land Under Miscellaneous Tree Crops etc.	Culturable Waste Land	
98	99	100	101	102	103	104	105	106	107	108	109			
2000	Langhin Bazar Bl.-1	Yes	No	Yes	No	DOKMOKA	b	0	15	5	2	2	1	
2001	Budishpur	Yes	No	No	No	DOKMOKA	c	1	2	3	0	0	0	
2002	Tamin Gaon	Yes	No	No	No	DOKMOKA	c	0	0	0	0	0	0	
2003	Sunarijan	Yes	No	No	No	DOKMOKA	c	0	0	0	0	2	0	
2004	Dhuguri	Yes	No	No	No	DOKMOKA	c	0	0	0	2	0	8	
2005	Dhuguri No.2	Yes	No	No	No	DOKMOKA	c	0	0	5	0	20	0	
2006	Basu Gaon Bl.1	Yes	Yes	No	No	DOKMOKA	c	0	0	2	0	10	0	
2007	Tila Para No.1	Yes	No	No	No	DOKMOKA	c	0	0	2	0	10	0	
2008	Tila Para No.2	Yes	No	No	No	DOKMOKA	c	0	0	2	0	5	0	
2009	Bas Bari No.2	Yes	No	No	No	DOKMOKA	c	0	2	3	0	2	0	
2010	Sargathi No.2	Yes	No	No	No	DOKMOKA	b	0	0	0	0	12	0	
2011	Bas Bari Das Gaon	Yes	No	No	No	DOKMOKA	c	0	0	2	0	2	0	
2012	Bey Longbong	Yes	No	No	No	DOKMOKA	c	0	1	0	0	10	0	
2013	Dikrut Timung	Yes	No	No	No	HW RAGHAT	c	0	5	5	0	5	2	
2014	Ramsing Tisso	Yes	No	No	No	DOKMOKA	b	0	0	0	0	0	5	
2015	Langtuk Taro	Yes	Yes	No	No			0	5	5	0	5	0	
2016	Sarso Bey Gaon	Yes	No	No	No	DOKMOKA	b	0	0	0	0	0	0	
2017	Samelangso Terang (Bazar Area)	Yes	No	No	No	DOKMOKA	c	0	0	2	0	5	0	
2018	Samelangso Terang	Yes	No	No	No	DOKMOKA	c	0	0	1	0	8	0	
2019	Biren Teron Gaon	No	No	No	No			0	3	0	0	0	8	
2020	Bhar Rongpi	No	No	No	No	DOKMOKA	c	0	13	0	4	1	4	
2021	Thekong Engti	Yes	No	No	No	HOWRAGHAT	c	0	20	0	10	0	0	
2022	Nopak Killing	Yes	No	No	No			0	0	0	0	0	0	
2023	Kat Tisso	Yes	No	No	No	DOKMOKA	b	0	0	0	0	4	0	
2024	Horchat Teron	Yes	No	No	No	DOKMOKA	b	0	0	0	0	10	0	

Land Use (in hectares rounded up to one										Area irrigated by source (in hectare).			Name of three most important commodities manufactured	Name of Village	Serial Number
Fallow lands other than current fallows	Current Fallows	Net Area Sown	Total Irrigated Land Area	Total Un-irrigated Land Area	Canals (C)	Wells/Tube-wells(W/TW)	Tanks/Lakes(T/L)	Water Falls(WF)	Others(O)	First	Second	Third			
110	111	112	113	114	115	116	117	118	119	120	121	122	2	1	
0	0	25	0	25	0	0	0	0	0				Langhin Bazar Bl.-1	2000	
0	0	34	0	34	0	0	0	0	0				Budishpur	2001	
0	0	107	0	107	0	0	0	0	0				Tamin Gaon	2002	
0	0	5	0	5	0	0	0	0	0				Sunarijan	2003	
0	0	290	0	290	0	0	0	0	0				Dhuguri	2004	
0	0	175	0	175	0	0	0	0	0				Dhuguri No.2	2005	
0	0	57	0	57	0	0	0	0	0				Basu Gaon Bl.1	2006	
0	0	128	0	128	0	0	0	0	0				Tila Para No.1	2007	
0	0	23	0	23	0	0	0	0	0				Tila Para No.2	2008	
0	0	30	0	30	0	0	0	0	0				Bas Bari No.2	2009	
0	0	0	0	0	0	0	0	0	0				Sargathi No.2	2010	
0	0	82	0	82	0	0	0	0	0				Bas Bari Das Gaon	2011	
0	0	29	0	29	0	0	0	0	0				Bey Longbong	2012	
10	3	0	0	0	0	0	0	0	0				Dikrut Timung	2013	
0	10	0	0	0	0	0	0	0	0				Ramsing Tisso	2014	
2	3	0	0	0	0	0	0	0	0				Langtuk Taro	2015	
5	15	0	0	0	0	0	0	0	0				Sarso Bey Gaon	2016	
0	0	23	0	23	0	0	0	0	0				Samelangso Terang (Bazar Area)	2017	
0	0	10	0	10	0	0	0	0	0				Samelangso Terang	2018	
0	0	18	0	18	0	0	0	0	0				Biren Teron Gaon	2019	
0	20	42	0	42	0	0	0	0	0				Bhar Rongpi	2020	
0	0	50	0	50	0	0	0	0	0				Thekong Engti	2021	
0	0	35	0	35	0	0	0	0	0				Nopak Killing	2022	
14	0	0	0	0	0	0	0	0	0				Kat Tisso	2023	
20	0	0	0	0	0	0	0	0	0				Horchat Teron	2024	

Sr.No.	Name of Village	Location code no.	Total area of the village (in hectares rounded up to one decimal place)	Total population (2011 census)	Number of households (2011 census)	Number of educational amenities available. (in the village , the distance range code viz; a for 0-5 Kms and c for 10+ kms of nearest place where available is given).									
						Pre-Primary school (PP)	Primary school (P)	Middle school (M)	Secondary School (S)	Senior Secondary school (SS)	Degree college of arts science & commerce (ASC)	Engineering college(EC)	Medical college (MC)	Management institute (MI)	
1	2	3	4	5	6	7	8	9	10	11	12	13	14	15	
2025	Poisa Engti	297485	29	326	53	b	l	b	b	c	c	c	c	c	
2026	Sar Engti	297550	29	202	30	a	a	c	c	c	c	c	c	c	
2027	Chandra Teron	297551	46	54	8	a	a	a	a	c	c	c	c	c	
2028	Dingso Teron	297552	80	128	21	c	b	a	a	c	c	c	c	c	
2029	Chandra Timung	297553	30	66	12	a	a	c	c	c	c	c	c	c	
2030	Hause Kiri (Langlokso)	297556	25	31	5	a	a	a	a	c	c	c	c	c	
2031	Pepari Rongphar	297561	40	109	20	c	a	a	a	c	c	c	c	c	
2032	Pinkhat Rongpi Rongphar (Langlokso)	297562	37	340	53		l	b	b	c	c	c	c	c	
2033	Kangdei Rongpi Gaon	297563	60	55	8	a	a	b	b	c	c	c	c	c	
2034	Dawbor Teron Gaon	297564	30	107	16	a	a	a	a	c	c	c	c	c	
2035	Jar Teron	297565	30	117	23	a	a	a	a	a	a	c	c	c	
2036	Rong Teron (Borsing Teron)	297566	40	69	10	a	a	a	a	c	c	c	c	c	
2037	Sarthe Teron	297567	42	50	10	c	b	a	a	b	c	c	c	c	
2038	Jaising Engti	297568	41	111	22	a	a	a	a	c	c	c	c	c	
2039	Moniram Ronghang	297569	56	343	55	a	l	a	a	c	c	c	c	c	
2040	Kangbura Rongphar	297571	11	76	12	b	b	a	c	c	c	c	c	c	
2041	Sikari Ronghang	297572	14	286	48	a	l	c	c	c	c	c	c	c	
2042	Ekai Bey	297573	33	154	25	a	a	a	a	c	c	c	c	c	
2043	Dok Tokbi	297574	10	86	12	a	a	b	b	c	c	c	c	c	
2044	Tiar Bey (Kai Bey)	297575	30	84	15	a	a	a	a	c	c	c	c	c	
2045	Borsing Teron	297576	25	168	23	a	l	a	l	c	c	c	c	c	
2046	Dok Ronghang	297577	6	256	44	b	a	b	b	c	b	c	c	c	
2047	Sarmen Hanse	297578	40	233	37	l	l	b		c	c	c	c	c	
2048	Langtuk Tokbi Gaon	297579	6	0	0										
2049	Chinthong	297580	30	40	8	a	a	a	a	c	c	c	c	c	

(If not available within for < 5 Kms, b for 5-10 ere facility is					Number of Medical Amenities available. (If not available within the village , the distance range code viz; a for < 5 Kms, b for 5-10 Kms and c for 10+ kms of nearest place where facility is available is given).										Name of Village	Serial Number	
16	17	18	19	20	21	22	23	24	25	26	27	28	29	30	31		
Polytechnic (Pt)	Vocational training school /ITI	Non-formal training centre (NFTC)	Special school for disabled (SSD)	Others (specify)	Community health centre (CHC)	Primary health centre (PHC)	Primary health sub centre (PHS)	Maternity and child welfare centre (MCW)	T.B. clinic (TBC)	Hospital-allopathic (HA)	Hospital-alternative medicine (HO)	Dispensary (D)	Veterinary hospital (VH)	Mobile health clinic (MHC)	Family welfare centre (FWC)		
c	c	c	c	c	c	b	b	c	c	c	c	b	b	c	c		Poisa Engti 2025
c	c		c	c	c	c	c	c	c	c	c	c	c	c	c		Sar Engti 2026
c	c	c	c		c	b	b	c	c	c	c	c	c	c			Chandra Teron 2027
c	c				b												Dingso Teron 2028
c	c	c	c		c	c	b	c	c	c	c	c	c	c	c		Chandra Timung 2029
c	c	c	c		c	b	b	c	c	c	c	c	c	c	c		Hause Kiri (Langlokso) 2030
c	c	c	c		c	c	b	c	c	c	c	c	c	c	c		Pepari Rongphar 2031
c	c	c	c	c	c	b	a	c	c	c	c	c	c	c	c		Pinkhat Rongpi Rongphar (Langlokso) 2032
c	c	c	c		c	b	a	c	c	c	c	c	c	c	c		Kangdei Rongpi Gaon 2033
c	c	c	c		c	a	a	c	c	c	c	c	c	c	c		Dawbor Teron Gaon 2034
c	c	c	c		c	b	b	c	c	c	c	b	c	c	c		Jar Teron 2035
c	c	c	c	c	c	a	a	c	c	c	c	c	c	c	c		Rong Teron (Borsing Teron) 2036
c	c				b												Sarthe Teron 2037
c	c	c	c		c	a	a	c	c	c	c	a	c	c	c		Jaising Engti 2038
c	c	c	c		c	c	b	c	c	c	c	c	c	c	c		Moniram Ronghang 2039
c	c	c	c		c	c	c	c	c	c	c	c	c	c	c		Kangbura Rongphar 2040
c	c	c	c		c	c	b	c	c	c	c	c	c	c	c		Sikari Ronghang 2041
c	c	c	c	c	c	a	a	c	c	c	c	c	c	c	c		Ekai Bey 2042
c	c	c	c		c	b	a	c	c	c	c	c	c	c	c		Dok Tokbi 2043
c	c	c	c		c	a	a	c	c	c	c	c	c	c	c		Tiar Bey (Kai Bey) 2044
c	c	c	c	c	c	b	a	c	c	c	c	c	c	c	c		Borsing Teron 2045
c	c				b	b	b		c	c	c						Dok Ronghang 2046
c	c	c			c	c	c	c	c	c	c	c	c	c	c		Sarmen Hanse 2047
																	Langtuk Tokbi Gaon 2048
c	c	c	c		c	b	b	c	c	c	c	c	c	c	c		Chinthong 2049

Sr.No.	Name of Village	Number of Non-Government Medical Amenities available.							Availability of drinking water - Yes / No							Availability of toilet & others Yes / No				
		Charitable non Govt. hospital/Nursing home.	Medical practitioner with MBBS Degree	Medical practitioner with other degree	Medical practitioner with no degree	Traditional practitioner and faith healer.	Medicine Shop	Others	Tap water (Treated/Untreated)	Well water (Covered / Uncovered well)	Hand Pump	Tube wells / Bore well	Spring	River / Canal	Tank / Pond / Lake	Others	Community toilet including bath.	Community toilet excluding bath.	Rural sanitary mart or sanitary hardware outlet available near the village.	Community bio- gas or recycle of waste for productive use.
1	2	32	33	34	35	36	37	38	39	40	41	42	43	44	45	46	47	48	49	50
2025	Poisa Engti	1	0	0	0	0	0	0	Yes	Yes	No	No	No	Yes	No	No	No	No	No	No
2026	Sar Engti	0	0	0	0	0	0	0	No	Yes	No	Yes	Yes	No	No	No	No	No	No	No
2027	Chandra Teron	0	0	0	0	0	0	0	No	No	No	Yes	Yes	No	No	No	No	No	No	No
2028	Dingso Teron	0	0	0	0	0	0	0	No	No	No	Yes	Yes	Yes	No	No	No	No	No	No
2029	Chandra Timung	0	0	0	0	0	0	0	No	Yes	No	Yes	No	Yes	No	No	No	No	No	No
2030	Hause Kiri (Langlokso)	0	0	0	0	0	0	0	No	Yes	No	Yes	No	No	No	No	No	No	No	No
2031	Pepari Rongphar	0	0	0	0	0	0	0	No	No	No	No	Yes	No	No	No	No	No	No	No
2032	Pinkhat Rongpi Rongphar (Langlokso)	0	0	0	0	0	0	0	Yes	Yes	No	Yes	No	Yes	No	No	No	No	No	No
2033	Kangdei Rongpi Gaon	0	0	0	0	0	0	0	No	Yes	No	No	Yes	No	No	No	No	No	No	No
2034	Dawbor Teron Gaon	0	0	0	0	0	0	0	No	Yes	No	No	No	Yes	No	No	No	No	No	No
2035	Jar Teron	0	0	0	0	0	0	0	No	Yes	No	Yes	No	No	Yes	No	No	No	No	No
2036	Rong Teron (Borsing Teron)	0	0	0	0	0	0	0	No	No	No	No	Yes	Yes	No	No	No	No	No	No
2037	Sarthe Teron	0	0	0	0	0	0	0	No	No	No	No	Yes	No	No	No	No	No	No	No
2038	Jaising Engti	0	0	0	0	0	0	0	No	Yes	No	Yes	No	No	No	No	No	No	No	No
2039	Moniram Ronghang	0	0	0	0	0	0	0	No	Yes	No	No	No	No	No	No	No	No	No	No
2040	Kangbura Rongphar	0	0	0	0	0	0	0	Yes	Yes	No	No	No	No	No	No	No	No	No	No
2041	Sikari Ronghang	0	0	0	0	0	0	0	No	Yes	No	No	Yes	Yes	No	No	No	No	No	No
2042	Ekai Bey	0	0	0	0	0	1	0	Yes	No	No	No	Yes	No	No	No	No	No	No	No
2043	Dok Tokbi	0	0	0	0	0	0	0	No	Yes	No	No	Yes	No	No	No	No	No	No	No
2044	Tiar Bey (Kai Bey)	0	0	0	0	0	0	0	No	No	No	Yes	Yes	No	Yes	No	No	No	No	No
2045	Borsing Teron	0	0	0	0	0	0	0	No	Yes	No	Yes	No	No	Yes	No	No	No	No	No
2046	Dok Ronghang	0	0	0	0	0	0	0	Yes	Yes	No	No	No	No	Yes	Yes	No	No	No	No
2047	Sarmen Hanse	0	0	0	0	0	0	0	No	Yes	No	No	No	No	Yes	No	No	No	No	No
2048	Langtuk Tokbi Gaon																			
2049	Chinthong	0	0	0	0	0	0	0	No	No	No	No	Yes	Yes	No	No	No	No	No	No

Communication and transport facilities (If amenities available code -Yes is given except for Village Pin Code ,If not available within the village , the distance range code viz; a for < 5 Kms, b for 5-10 Kms and c for 10+ kms of nearest place where facility is available is given).																	Name of Village	Serial Number
Post office(PO)	Sub post office (SPO)	Post & Telegraph office (P&TO)	Village Pin Code	Telephones (Land lines)	Public call office (PCO)	Mobile phone coverage	Internet cafes/ Common service centre (CSC)	Private courier facility	Bus service (Public & Private)	Railway stations	Auto/Modified Autos	Taxis and Vans	Tractors	Cycle-pulled rickshaws(Manual & Machine driven)	Carts driven by animals	Sea /River ferry service		
51	52	53	54	55	56	57	58	59	60	61	62	63	64	65	66	67	2	1
c	b	c	782441	c	c	Yes	c	b	b	c	b	b	c	b	c	c	Poisa Engti	2025
c	c	c		c	c	b	c	c	c	c	c	c	c	c	c	c	Sar Engti	2026
c	a	c		c	c	b	c	c	c	c	c	c	c	c	c	c	Chandra Teron	2027
				a	c	b	c	c	Yes		b	b			b	c	Dingso Teron	2028
c	b	c		c	c	c	c	c	c	c	c	c	c	c	c	c	Chandra Timung	2029
c	a	c		c	c	b	c	c	c	c	c	c	c	c	c	c	Hause Kiri (Langlokso)	2030
c	b	c		c	c	c	c	c	c	c	c	c	c	c	c	c	Pepari Rongphar	2031
c	b	c		c	c	b	c	c	c	c	c	c	c	c	c	c	Pinkhat Rongpi Rongphar (Langlokso)	2032
c	b	c		c	c	b	c	c	Yes	c	c	c	c	c	c	Yes	Kangdei Rongpi Gaon	2033
c	b	c	782441	c	c	b	c	c	c	c	c	c	c	c	c	c	Dawbor Teron Gaon	2034
a	a	a	782441	a	a	Yes	a	a	Yes	c	a	a	c	c	a	c	Jar Teron	2035
c	b	c	782441	c	c	c	c	c	c	c	c	c	c	c	c	c	Rong Teron (Borsing Teron)	2036
				a	c	c	c	c	b		b	b			b	c	Sarthe Teron	2037
c	b	c	782441	c	c	c	c	c	Yes	c	c	c	c	c	c	c	Jaising Engti	2038
c		c		c	c	c	c	c	c	c	c	c	c	c	c	c	Moniram Ronghang	2039
c	c	c		c	c	c	c	c	c	c	c	c	c	c	c	c	Kangbura Rongphar	2040
c		c		c	c	c	c	c	c	c	c	c	c	c	c	c	Sikari Ronghang	2041
c	b	c		c	c	b	c	c	c	c	c	c	c	c	c	c	Ekai Bey	2042
c	b	c		c	c	b	c	c	c	c	c	c	c	c	c	b	Dok Tokbi	2043
c	b	c		c	c	b	c	c	c	c	c	c	c	c	c	c	Tiar Bey (Kai Bey)	2044
c	a	c		c	c	b	c	c	c	c	c	c	c	c	c	c	Borsing Teron	2045
b	a	b	782441	a	a	b	c	c	a	c	b	b	c	c	b	c	Dok Ronghang	2046
c	c	c		c	c	b	c	c	c	c	c	c	c	c	c	c	Sarmen Hanse	2047
																	Langtuk Tokbi Gaon	2048
c	a	c		c	c	c	c	c	c	c	c	c	c	c	b	c	Chinthong	2049

Sr.No.	Name of Village	Village connected to highways,village roads, banks & credit societies (If amenities available code -Yes is given, If not available within the village , the distance range code viz; a for < 5 Kms, b for 5-10 Kms and c for 10+ kms of nearest place where facility is available is given).												Availability of misc within the village , 1 kms of nearest place			
		Connected to national highway(NH)	Connected to state highway(SH)	Connected to major district road (MDR)	Connected to others district road	Pucca roads	Kutchcha roads	Water bounded macadam(WBM) roads	Navigable waterway (river/canal)(NW)	Footpaths (FP)	Commercial & Co-operative Banks	ATM	Agricultural Credit Societies	Self-Help Group (SHG)	Public distribution system (PDS) shop	Mandis / Regular market	Weekly Haat
1	2	68	69	70	71	72	73	74	75	76	77	78	79	80	81	82	83
2025	Poisa Engti	c	c	b	Yes	b	Yes	a	Yes	Yes	c	c	c	a	c	a	a
2026	Sar Engti	c	c	c	Yes	c	Yes	c	c	Yes	c	c	c	a	b	b	a
2027	Chandra Teron	c	c	c	c	b	b	c	Yes	Yes	b	c	c	a	b	b	b
2028	Dingso Teron	Yes	b	c	Yes	b	Yes	c	c	Yes	b	c	c	Yes	b	b	b
2029	Chandra Timung	c	c	c	b	c	c	c	b	Yes	b	c	b	a	a	b	b
2030	Hause Kiri (Langlokso)	c	c	c	b	b	Yes	b	b	Yes	c	c	c	a	a	a	a
2031	Pepari Rongphar	c	c	c	Yes	b	Yes	c	Yes	Yes	a	c	a	Yes	Yes	a	Yes
2032	Pinkhat Rongpi Rongphar (Langlokso)	c	c	c	Yes	b	Yes	c	a	Yes	c	c	a	Yes	a	a	a
2033	Kangdei Rongpi Gaon	c	b	Yes	c	b	Yes	c	a	Yes	c	c	c	a	b	b	b
2034	Dawbor Teron Gaon	c	c	c	Yes	b	Yes	c	a	Yes	c	c	c	a	c	c	c
2035	Jar Teron	a	c	Yes	Yes	b	Yes	c	a	Yes	c	c	c	a	b	b	c
2036	Rong Teron (Borsing Teron)	c	c	a	c	b	Yes	c	Yes	Yes	b	c	c	c	c	c	c
2037	Sarthe Teron	Yes	b	b	c	b	Yes	c	b	Yes	c	c	c	c	c	c	c
2038	Jaising Engti	c	c	Yes	Yes	b	Yes	c	c	Yes	c	c	c	a	c	a	a
2039	Moniram Ronghang	c	b	c	Yes	c	Yes	c	c	Yes	c	c	c	Yes	c	c	c
2040	Kangbura Rongphar	c	c	c	c	c	c	b	c	Yes	c	c	c	a	c	c	c
2041	Sikari Ronghang	c	c	c	Yes	b	Yes	b	c	Yes	c	c	c	a	b	b	b
2042	Ekai Bey	c	c	a	Yes	b	a	a	c	Yes	c	c	c	a	c	c	c
2043	Dok Tokbi	c	c	b	c	b	Yes	b	c	Yes	c	c	c	a	c	c	c
2044	Tiar Bey (Kai Bey)	c	c	c	c	b	Yes	b	c	Yes	c	c	c	a	b	b	b
2045	Borsing Teron	c	c	c	Yes	b	Yes	b	c	Yes	b	c	c	a	b	b	b
2046	Dok Ronghang	Yes	b	c	Yes	a	Yes	b	c	Yes	b	c	c	a	b	b	b
2047	Sarmen Hanse	c	c	c	Yes	c	Yes	a	c	Yes	c	c	c	c	c	c	c
2048	Langtuk Tokbi Gaon																
2049	Chinthong	c	c	c	c	b	Yes	a	c	Yes	c	c	c	c	c	c	c

ellaneous facilities (If amenities available code -Yes is given, If not available the distance range code viz; a for < 5 Kms, b for 5-10 Kms and c for 10+ e where facility is available is given).

84	85	86	87	88	89	90	91	92	93	94	95	96	97	Name of Village	Serial Number
c	c	b	c	a	c	b	b	c	c	c	c	c	a	Poisa Engti	2025
c	a	a	a	a	c	c	c	c	c	c	c	c	c	Sar Engti	2026
c	c	a	a	a	c	b	c	c	c	c	c	c	c	Chandra Teron	2027
c	c	a	a	b	c	b	c	c	c	c	Yes	c	c	Dingso Teron	2028
c	c	b	a	a	c	c	c	c	c	c	c	c	c	Chandra Timung	2029
c	c	a	a	a	c	a	c	c	c	c	c	c	c	Hause Kiri (Langlokso)	2030
c	c	a	c	a	c	b	c	c	c	c	c	c	c	Pepari Rongphar	2031
c	c	Yes	c	a	c	b	c	c	c	c	c	c	c	Pinkhat Rongpi Rongphar (Langlokso)	2032
c	c	a	c	a	c	b	c	c	c	c	c	c	c	Kangdei Rongpi Gaon	2033
c	c	a	c	b	c	b	c	c	c	c	c	c	c	Dawbor Teron Gaon	2034
c	c	a	c	a	c	a	c	c	c	c	a	Yes	c	Jar Teron	2035
c	c	a	c	a	c	c	c	c	c	c	c	c	c	Rong Teron (Borsing Teron)	2036
c	c	a	c	a	c	c	c	c	c	c	c	c	c	Sarthe Teron	2037
c	c	a	c	a	c	c	c	c	c	c	c	c	c	Jaising Engti	2038
c	c	Yes	c	a	c	c	c	c	c	c	c	c	c	Moniram Ronghang	2039
c	c	a	c	a	c	c	c	c	c	c	c	Yes	c	Kangbura Rongphar	2040
c	c	Yes	c	a	c	c	c	c	c	c	c	c	c	Sikari Ronghang	2041
c	c	a	c	a	c	b	c	c	c	c	c	c	c	Ekai Bey	2042
c	c	b	c	a	c	c	c	c	c	c	c	c	c	Dok Tokbi	2043
c	c	b	c	a	c	c	c	c	c	c	c	c	c	Tiar Bey (Kai Bey)	2044
c	c	Yes	c	a	c	b	b	b	b	b	Yes	c	c	Borsing Teron	2045
c	c	c	c	a	c	b	b	b	b	b	b	b	c	Dok Ronghang	2046
c	Yes	Yes	c	a	c	c	c	c	c	c	c	Yes	c	Sarmen Hanse	2047
c	c	b	c	a	c	a	c	c	c	c	c	c	c	Langtuk Tokbi Gaon	2048
c	c	b	c	a	c	a	c	c	c	c	c	c	c	Chinthong	2049

Sr.No.	Name of Village	Availability of electricity (Yes/No)				Land Use								
						Nearest Town	Area under different types of land use decimal place)							
		Power Supply for Domestic Use (ED)	Power Supply for Agricultural Use (EAG)	Power Supply for Commercial Use (EC)	Power Supply for All Uses (EA)	Name	Distance range code i.e. a for < 5 Kms, b for 5-10 Kms and c for 10+ kms .	Forests	Area under Non-agricultural Uses	Barren and Un-cultivable land	Permanent Pastures and Other Grazing Lands	Land Under Miscellaneous Tree Crops etc.	Culturable Waste Land	
98	99	100	101	102	103	104	105	106	107	108	109			
2025	Poisa Engti	Yes	No	No	No	DOKMOKA	c	0	0	2	0	10	0	
2026	Sar Engti	No	No	No	No	HOWRAGHAT TC	c	0	8	0	0	5	3	
2027	Chandra Teron	No	No	No	No	DOKMOKA	c	0	7	3	0	10	10	
2028	Dingso Teron	Yes	No	No	No			12	6	0	0	0	9	
2029	Chandra Timung	No	No	No	No	DOKMOKA	c	0	12	2	0	5	2	
2030	Hause Kiri (Langlokso)	No	No	No	No	DOKMOKA	c	0	8	2	0	2	1	
2031	Pepari Rongphar	No	No	No	No	DOKMOKA	c	0	7	3	0	5	4	
2032	Pinkhat Rongpi Rongphar (Langlokso)	No	No	No	No	DOKMOKA	c	0	10	2	0	3	2	
2033	Kangdei Rongpi Gaon	No	No	No	No	DOKMOKA	c	0	8	3	0	9	5	
2034	Dawbor Teron Gaon	No	No	No	No	DOKMOKA	c	0	2	2	0	3	1	
2035	Jar Teron	Yes	No	No	No	DOKMOKA	a	0	5	0	0	0	0	
2036	Rong Teron (Borsing Teron)	No	No	No	No	DOKMOKA	c	0	3	2	0	7	5	
2037	Sarthe Teron	Yes	No	No	No			8	4	0	0	0	8	
2038	Jaising Engti	No	No	No	No	DOKMOKA	c	0	9	3	0	8	4	
2039	Moniram Ronghang	No	No	No	No	DOKMOKA	c	0	12	3	0	10	2	
2040	Kangbura Rongphar	Yes	No	No	No	DOKMOKA	c	0	5	0	0	2	0	
2041	Sikari Ronghang	No	No	No	No	DOKMOKA	c	0	4	1	0	2	0	
2042	Ekai Bey	No	No	No	No	DOKMOKA	c	0	8	1	0	3	2	
2043	Dok Tokbi	No	No	No	No	DOKMOKA	c	0	4	0	0	2	0	
2044	Tiar Bey (Kai Bey)	Yes	No	No	No	DOKMOKA	c	0	8	2	0	5	2	
2045	Borsing Teron	No	No	No	No	DOKMOKA	c	0	6	2	0	3	1	
2046	Dok Ronghang	No	No	No	No	DOKMOKA	b	0	0	0	0	6	0	
2047	Sarmen Hanse	Yes	No	No	No	DOKMOKA	c	0	12	3	0	10	2	
2048	Langtuk Tokbi Gaon							0	1	0	0	0	2	
2049	Chinthong	No	No	No	No	DONKAMOKA	c	0	4	2	0	6	2	

Land Use (in hectares rounded up to one										Area irrigated by source (in hectare).			Name of three most important commodities manufactured			Name of Village	Serial Number
Fallow lands other than current fallows	Current Fallows	Net Area Sown	Total Irrigated Land Area	Total Un-irrigated Land Area	Canals (C)	Wells/Tube-wells(W/TW)	Tanks/Lakes(T/L)	Water Falls(WF)	Others(O)	First	Second	Third					
110	111	112	113	114	115	116	117	118	119	120	121	122	2	1			
0	0	17	0	17	0	0	0	0	0				Poisa Engti	2025			
0	13	0	0	0	0	0	0	0	0				Sar Engti	2026			
3	0	13	0	13	0	0	0	0	0				Chandra Teron	2027			
0	0	53	0	53	0	0	0	0	0				Dingso Teron	2028			
0	0	9	0	9	0	0	0	0	0				Chandra Timung	2029			
0	0	12	0	12	0	0	0	0	0				Hause Kiri (Langlokso)	2030			
2	1	18	0	18	0	0	0	0	0				Pepari Rongphar	2031			
0	0	20	0	20	0	0	0	0	0				Pinkhat Rongpi Rongphar (Langlokso)	2032			
2	2	31	0	31	0	0	0	0	0				Kangdei Rongpi Gaon	2033			
2	0	20	0	20	0	0	0	0	0				Dawbor Teron Gaon	2034			
0	0	25	0	25	0	0	0	0	0				Jar Teron	2035			
0	0	23	0	23	0	0	0	0	0				Rong Teron (Borsing Teron)	2036			
0	0	22	0	22	0	0	0	0	0				Sarthe Teron	2037			
3	2	12	0	12	0	0	0	0	0				Jaising Engti	2038			
2	1	26	0	26	0	0	0	0	0				Moniram Ronghang	2039			
0	0	4	0	4	0	0	0	0	0				Kangbura Rongphar	2040			
0	0	7	0	7	0	0	0	0	0				Sikari Ronghang	2041			
2	2	15	0	15	0	0	0	0	0				Ekai Bey	2042			
0	0	4	0	4	0	0	0	0	0				Dok Tokbi	2043			
0	0	13	0	13	0	0	0	0	0				Tiar Bey (Kai Bey)	2044			
0	0	13	0	13	0	0	0	0	0				Borsing Teron	2045			
0	0	0	0	0	0	0	0	0	0				Dok Ronghang	2046			
2	1	10	0	10	0	0	0	0	0				Sarmen Hanse	2047			
0	0	3	0	3	0	0	0	0	0				Langtuk Tokbi Gaon	2048			
3	1	12	0	12	0	0	0	0	0				Chinthong	2049			

Sr.No.	Name of Village	Location code no.	Total area of the village (in hectares rounded up to one decimal place)	Total population (2011 census)	Number of households (2011 census)	Number of educational amenities available. (in the village , the distance range code viz; a for 0-5 Kms and c for 10+ kms of nearest place where available is given).									
						Pre-Primary school (PP)	Primary school (P)	Middle school (M)	Secondary School (S)	Senior Secondary school (SS)	Degree college of arts science & commerce (ASC)	Engineering college(EC)	Medical college (MC)	Management institute (MI)	
1	2	3	4	5	6	7	8	9	10	11	12	13	14	15	
2050	Pinpo Engti (Khai Engti)	297581	33	82	14	c	a	b	b	c	c	c	c	c	
2051	Lokhiram Killing (Engti Killing)	297582	17	227	35	a	a	a	a	c	c	c	c	c	
2052	Sarthe Engti	297583	33	87	16	a	a	b	c	b	b	c	c	c	
2053	Mohari Engti	297584	40	225	37		a	c	c	c	c	c	c	c	
2054	Khai Engti	297585	30	114	19	c	a	a	c	c	c	c	c	c	
2055	Borkhat Kro	297586	28	165	23	c	b	c	c	c	c	c	c	c	
2056	Wai Kro	297587	49	171	29	l	a	a	a	c	c	c	c	c	
2057	Amreng Teron	297588	50	189	34	a	a	a	a	c	c	c	c	c	
2058	Narayan Ronghang	297589	15	30	5	c	b	b	b	c	c	c	c	c	
2059	Sabrashi Rongphar	297590	20	375	58	c	l	a	b	c	c	c	c	c	
2060	Kaja Kramsa	297591	70	431	77	a	l	a	a	c	c	c	c	c	
2061	Tekela Teron	297592	39	129	22	a	a	b	b	c	c	c	c	c	
2062	Doni Tokbi (Habe Tokbi)	297593	10	218	38	l	l	a	c	c	c	c	c	c	
2063	Dikrut Timung	297595	52	237	37	l	l	a	b	c	c	c	c	c	
2064	Habe Tokbi	297597	0	0	0										
2065	Pinkhat Rongpi	297598	141	142	22	a	l	a	b	b	c	c	c	c	
2066	Hanse Kiri Gaon	297599	25	160	26	a	l	a	b	b	c	c	c	c	
2067	Ara Engti Gaon	297601	10	0	0										
2068	Sing Teron	297604	14	0	0										
2069	Sarphu Kro	297605	42	0	0										
2070	Sai Taro	297606	25	0	0										
2071	Kanbor Teron	297607	32	98	14	c	b	b	c	c	c	c	c	c	
2072	Birikso Tokbi	297608	40	0	0										
2073	Longki Tokbi (2)	297609	32	169	25	c	b	c	c	c	c	c	c	c	
2074	Sam Taro Gaon	297610	42	72	11	c	b	b	c	c	c	c	c	c	

(If not available within for < 5 Kms, b for 5-10 ere facility is					Number of Medical Amenities available. (If not available within the village , the distance range code viz; a for < 5 Kms, b for 5-10 Kms and c for 10+ kms of nearest place where facility is available is given).										Name of Village	Serial Number	
16	17	18	19	20	21	22	23	24	25	26	27	28	29	30	31		
Polytechnic (Pt)	Vocational training school /ITI	Non-formal training centre (NFTC)	Special school for disabled (SSD)	Others (specify)	Community health centre (CHC)	Primary health centre (PHC)	Primary health sub centre (PHS)	Maternity and child welfare centre (MCW)	T.B. clinic (TBC)	Hospital-allopathic (HA)	Hospital-alternative medicine (HO)	Dispensary (D)	Veterinary hospital (VH)	Mobile health clinic (MHC)	Family welfare centre (FWC)		
c	c	c			c	c	b	c	c	c	c	c	c	c	c		Pinpo Engti (Khai Engti) 2050
c	c	c	c	c	c	c	c	c	c	c	c	c	c	c	c		Lokhiram Killing (Engti Killing) 2051
c	c		c		b			c	c	b	c	b	b	c	c		Sarthe Engti 2052
c	c	c	c	c	c	c	c	c	c	c	c	c	c	c	c		Mohari Engti 2053
c	c	a	c	c	c	c	c	c	c	c	c	c	c	c	c		Khai Engti 2054
c	c	c	c		c	c	c	c	c	c	c	c	c	c			Borkhat Kro 2055
c	c	c	c		c	b	c	c	c	c	c	c	c	c	c		Wai Kro 2056
c	c	c	c	c	c	c	c	c	c	c	c	c	c	c	c		Amreng Teron 2057
c	c	c	c		c	b	b	c	c	c	c	c	c	c	c		Narayan Ronghang 2058
c	c				b												Sabrashi Rongphar 2059
c	c	c	c		c	b	b	c	c	c	c	b	c	c	c		Kaja Kramsa 2060
c	c	c			c	b	b	c	c	c	c	c	c	c	c		Tekela Teron 2061
					b												Doni Tokbi (Habe Tokbi) 2062
					b												Dikrut Timung 2063
																	Habe Tokbi 2064
c	c				b												Pinkhat Rongpi 2065
c	c				b												Hanse Kiri Gaon 2066
																	Ara Engti Gaon 2067
																	Sing Teron 2068
																	Sarphu Kro 2069
																	Sai Taro 2070
c	c	c	c		c	c	c	c	c	c	c	c	c	c			Kanbor Teron 2071
																	Birikso Tokbi 2072
c	c	c	c		c	c	c	c	c	c	c	c	c	c			Longki Tokbi (2) 2073
c	c	c	c	c	c	c	c	c	c	c	c	c	c	c			Sam Taro Gaon 2074

Sr.No.	Name of Village	Number of Non-Government Medical Amenities available.							Availability of drinking water - Yes / No							Availability of toilet & others Yes / No					
		Charitable non Govt. hospital/Nursing home.	Medical practitioner with MBBS Degree	Medical practitioner with other degree	Medical practitioner with no degree	Traditional practitioner and faith healer.	Medicine Shop	Others	Tap water (Treated/Untreated)	Well water (Covered / Uncovered well)	Hand Pump	Tube wells / Bore well	Spring	River / Canal	Tank / Pond / Lake	Others	Community toilet including bath.	Community toilet excluding bath.	Rural sanitary mart or sanitary hardware outlet available near the village.	Community bio- gas or recycle of waste for productive use.	
1	2	32	33	34	35	36	37	38	39	40	41	42	43	44	45	46	47	48	49	50	
2050	Pinpo Engti (Khai Engti)	0	0	0	0	0	0	0	No	Yes	Yes	No	No	No	No	No	No	No	No	No	
2051	Lokhiram Killing (Engti Killing)	0	0	0	0	0	0	0	Yes	Yes	No	Yes	No	No	No	No	No	No	No	No	
2052	Sarthe Engti	0	0	0	0	0	0	0	No	Yes	No	No	Yes	Yes	Yes	No	No	No	No	No	
2053	Mohari Engti	0	0	0	0	0	0	0	Yes	No	No	No	Yes	Yes	No	No	No	No	No	No	
2054	Khai Engti	0	0	0	0	0	0	0	No	No	No	No	Yes	Yes	No	No	No	No	No	No	
2055	Borkhat Kro	0	0	0	0	0	0	0	No	Yes	No	No	Yes	Yes	No	No	No	No	No	No	
2056	Wai Kro	0	0	0	0	0	0	0	No	Yes	No	No	No	Yes	Yes	No	No	No	No	No	
2057	Amreng Teron	0	0	0	0	0	0	0	No	Yes	No	No	No	No	No	No	No	No	No	No	
2058	Narayan Ronghang	0	0	0	0	0	0	0	No	No	No	Yes	Yes	No	No	No	No	No	No	No	
2059	Sabrashi Rongphar	0	0	0	0	0	0	0	Yes	Yes	No	No	Yes	Yes	No	No	No	No	No	No	
2060	Kaja Kramsa	0	0	0	0	0	0	0	Yes	Yes	No	No	No	No	No	No	No	No	No	No	
2061	Tekela Teron	0	0	0	0	0	0	0	No	Yes	No	No	No	No	No	No	No	No	No	No	
2062	Doni Tokbi (Habe Tokbi)	0	0	0	0	0	0	0	No	Yes	No	No	No	Yes	No	No	No	No	No	No	
2063	Dikrut Timung	0	0	0	0	0	0	0	No	No	No	No	No	Yes	No	No	No	No	No	No	
2064	Habe Tokbi																				
2065	Pinkhat Rongpi	0	0	0	0	0	0	0	Yes	Yes	No	No	Yes	No	No	No	No	No	No	No	
2066	Hanse Kiri Gaon	0	0	0	0	0	0	0	Yes	No	No	Yes	No	Yes	No	No	No	No	No	No	
2067	Ara Engti Gaon																				
2068	Sing Teron																				
2069	Sarphu Kro																				
2070	Sai Taro																				
2071	Kanbor Teron	0	0	0	0	0	0	0	No	Yes	No	No	Yes	Yes	No	No	No	No	No	No	
2072	Birikso Tokbi																				
2073	Longki Tokbi (2)	0	0	0	0	0	0	0	No	Yes	No	No	No	No	No	No	No	No	No	No	
2074	Sam Taro Gaon	0	0	0	0	0	0	0	Yes	No	No	No	No	No	No	No	No	No	No	No	

Communication and transport facilities (If amenities available code -Yes is given except for Village Pin Code ,If not available within the village , the distance range code viz; a for < 5 Kms, b for 5-10 Kms and c for 10+ kms of nearest place where facility is available is given).																	Name of Village	Serial Number	
Post office(PO)	Sub post office (SPO)	Post & Telegraph office (P&TO)	Village Pin Code	Telephones (Land lines)	Public call office (PCO)	Mobile phone coverage	Internet cafes/ Common service centre (CSC)	Private courier facility	Bus service (Public & Private)	Railway stations	Auto/Modified Autos	Taxis and Vans	Tractors	Cycle-pulled rickshaws(Manual & Machine driven)	Carts driven by animals	Sea /River ferry service			
51	52	53	54	55	56	57	58	59	60	61	62	63	64	65	66	67	2	1	
c	c	c		c	c	c	c	c	c	c	c	c	c	c	c	c		Pinpo Engti (Khai Engti)	2050
c	c	c		c	c	c	c	c	c	c	c	c	c	c	c	c		Lokhiram Killing (Engti Killing)	2051
b	b	b	782441	a	c	c	c	c	b		b	b	c	c	b	c		Sarthe Engti	2052
c	c	c		c	c	c	c	c	c	c	c	c	c	c	c	c		Mohari Engti	2053
c	c	c		c	c	c	c	c	c	c	c	c	c	c	c	c		Khai Engti	2054
c	c	c		c	c	c	c	c	c	c	c	c	c	c	c	c		Borkhat Kro	2055
b	a			a	b	Yes	c	c	b	c	b	b	b	c	Yes	c		Wai Kro	2056
c	c	c		c	c	c	c	c	c	c	c	c	c	c	c	c		Amreng Teron	2057
c	c	c		c	c	c	c	c	c	c	c	c	c	c	c	c		Narayan Ronghang	2058
				a	c	c	c	c	b		b	b			c	c		Sabrashi Rongphar	2059
c	b	c	782441	c	c	c	c	c	c	c	c	c	c	c	c	c		Kaja Kramsa	2060
c	b	c		c	c	c	c	c	c	c	c	c	c	c	c	c		Tekela Teron	2061
				a	c	c	c	c	b		b	b			c	c		Doni Tokbi (Habe Tokbi)	2062
				a	c	c	c	c	b		b	b			c	c		Dikrut Timung	2063
																		Habe Tokbi	2064
				a	c	c	c	c	Yes		b	b			c	c		Pinkhat Rongpi	2065
				a	b	b	c	c	b		b	b			b	c		Hanse Kiri Gaon	2066
																		Ara Engti Gaon	2067
																		Sing Teron	2068
																		Sarphu Kro	2069
																		Sai Taro	2070
c	c	c		c	c	b	c	c	c	c	c	c	c	c	c	c		Kanbor Teron	2071
																		Birikso Tokbi	2072
c	c	c		c	c	b	c	c	c	c	c	c	c	c	c	c		Longki Tokbi (2)	2073
c	c	c		c	c	b	c	c	c	c	c	c	c	c	c	c		Sam Taro Gaon	2074

Sr.No.	Name of Village	Village connected to highways,village roads, banks & credit societies (If amenities available code -Yes is given, If not available within the village , the distance range code viz; a for < 5 Kms, b for 5-10 Kms and c for 10+ kms of nearest place where facility is available is given).												Availability of misc within the village , 1 kms of nearest place			
		Connected to national highway(NH)	Connected to state highway(SH)	Connected to major district road (MDR)	Connected to others district road	Pucca roads	Kutchcha roads	Water bounded macadam(WBM) roads	Navigable waterway (river/canal)(NW)	Footpaths (FP)	Commercial & Co-operative Banks	ATM	Agricultural Credit Societies	Self-Help Group (SHG)	Public distribution system (PDS) shop	Mandis / Regular market	Weekly Haat
1	2	68	69	70	71	72	73	74	75	76	77	78	79	80	81	82	83
2050	Pinpo Engti (Khai Engti)	c	c	c	c	c	c	a	c	Yes	c	c	c	b	c	b	b
2051	Lokhiram Killing (Engti Killing)	c	c	c	Yes	c	Yes	a	c	Yes	c	c	c	b	c	b	b
2052	Sarthe Engti	Yes	b	c	c	b	Yes	b	c	Yes	c	c	c	c	c	c	c
2053	Mohari Engti	c	c	c	Yes	c	Yes	c	c	Yes	c	c	c	a	c	b	c
2054	Khai Engti	c	c	c	Yes	c	Yes	c	c	Yes	c	c	c	Yes	Yes	c	Yes
2055	Borkhat Kro	c	c	c	Yes	c	Yes	c	c	Yes	c	c	c	a	c	a	a
2056	Wai Kro	b	c	b	Yes	b	b	c	c	Yes	c	c	c	a	a	a	a
2057	Amreng Teron	c	c	c	Yes	c	c	c	c	Yes	c	c	c	a	c	c	c
2058	Narayan Ronghang	c	c	c	c	c	b	c	c	Yes	b	c	c	Yes	b	b	b
2059	Sabrashi Rongphar	Yes	b	c	Yes	b	Yes	c	c	Yes	c	c	c	c	c	c	c
2060	Kaja Kramsa	c	c	a	Yes	b	Yes	c	c	Yes	c	c	c	b	b	a	a
2061	Tekela Teron	c	c	c	Yes	c	b	c	c	Yes	c	c	c	b	b	b	b
2062	Doni Tokbi (Habe Tokbi)	Yes	b	c	Yes	b	Yes	c	c	Yes	c	c	c	b	b	b	b
2063	Dikrut Timung	Yes	b	c	Yes	b	Yes	c	Yes	Yes	c	c	c	a	a	b	b
2064	Habe Tokbi																
2065	Pinkhat Rongpi	Yes	b	c	Yes	b	Yes	c	c	Yes	c	c	c	b	b	b	b
2066	Hanse Kiri Gaon	Yes	b	b	Yes	b	Yes	c	c	Yes	c	c	c	b	b	b	b
2067	Ara Engti Gaon																
2068	Sing Teron																
2069	Sarphu Kro																
2070	Sai Taro																
2071	Kanbor Teron	c	c	c	b	b	Yes	b	c	Yes	c	c	c	b	b	b	b
2072	Birikso Tokbi																
2073	Longki Tokbi (2)	c	c	c	Yes	c	Yes	c	c	Yes	c	c	c	b	a	b	b
2074	Sam Taro Gaon	c	b	c	a	c	Yes	c	a	Yes	c	c	c	Yes	a	b	b

miscellaneous facilities (If amenities available code -Yes is given, If not available the distance range code viz; a for < 5 Kms, b for 5-10 Kms and c for 10+ kms where facility is available is given).

84	85	86	87	88	89	90	91	92	93	94	95	96	97	Name of Village	Serial Number
c	c	b	b	a	c	c	c	c	c	c	c	c	c	Pinpo Engti (Khai Engti)	2050
c	c	b	b	a	c	c	c	c	c	c	c	Yes	c	Lokhiram Killing (Engti Killing)	2051
c	c	b	b	a	c	c	c	c	c	c	c	c	c	Sarthe Engti	2052
c	c	b	a	a	c	c	c	c	c	c	c	c	c	Mohari Engti	2053
c	c	b	a	a	c	c	c	c	c	c	c	c	c	Khai Engti	2054
c	c	a	a	a	c	c	c	c	c	c	c	Yes	c	Borkhat Kro	2055
c	Yes	a	a	a	c	c	c	c	c	c	b	c	c	Wai Kro	2056
c	c	a	a	a	c	c	c	c	c	c	c	Yes	c	Amreng Teron	2057
c	c	b	a	a	c	c	c	c	c	c	c	c	c	Narayan Ronghang	2058
c	c	Yes	a	a	c	c	c	c	c	c	Yes	c	c	Sabrashi Rongphar	2059
c	c	Yes	a	a	c	c	c	c	c	c	c	c	c	Kaja Kramsa	2060
c	c	a	a	a	c	c	c	c	c	c	c	c	c	Tekela Teron	2061
c	Yes	Yes	b	a	c	b	c	c	c	c	Yes	c	c	Doni Tokbi (Habe Tokbi)	2062
c	Yes	Yes	b	a	b	b	c	c	c	c	Yes	c	c	Dikrut Timung	2063
														Habe Tokbi	2064
c	c	Yes	b	a	b	b	c	c	c	c	Yes	c	c	Pinkhat Rongpi	2065
c	c	Yes	b	a	b	a	c	c	c	c	Yes	c	c	Hanse Kiri Gaon	2066
														Ara Engti Gaon	2067
														Sing Teron	2068
														Sarphu Kro	2069
														Sai Taro	2070
c	c	a	b	a	c	c	c	c	c	c	b	c	c	Kanbor Teron	2071
														Birikso Tokbi	2072
c	c	a	b	a	c	c	c	c	c	c	c	c	c	Longki Tokbi (2)	2073
c	c	b	b	a	c	c	c	c	c	c	c	Yes	c	Sam Taro Gaon	2074

Sr.No.	Name of Village	Availability of electricity (Yes/No)				Land Use								
						Nearest Town		Area under different types of land use decimal place)						
		Power Supply for Domestic Use (ED)	Power Supply for Agricultural Use (EAG)	Power Supply for Commercial Use (EC)	Power Supply for All Uses (EA)	Name	Distance range code i.e. a for < 5 Kms, b for 5-10 Kms and c for 10+ kms .	Forests	Area under Non-agricultural Uses	Barren and Un-cultivable land	Permanent Pastures and Other Grazing Lands	Land Under Miscellaneous Tree Crops etc.	Culturable Waste Land	
98	99	100	101	102	103	104	105	106	107	108	109			
2050	Pinpo Engti (Khai Engti)	No	No	No	No	DOKMOKA	c	0	8	2	0	4	3	
2051	Lokhiram Killing (Engti Killing)	No	No	Yes	No	DOKMOKA		0	8	0	0	2	0	
2052	Sarthe Engti	Yes	No	No	No			0	3	0	0	0	8	
2053	Mohari Engti	No	No	No	No	HOWRAGHAT	c	0	5	5	1	2	2	
2054	Khai Engti	No	No	No	No	DOKMOKA	c	0	10	2	0	6	2	
2055	Borkhat Kro	No	No	No	No	DOKMOKA	c	0	7	3	0	5	2	
2056	Wai Kro	Yes	No	No	No	DOKMOKA	c	1	2	0	1	0	0	
2057	Amreng Teron	Yes	No	No	No	DOKMOKA	c	0	10	3	0	7	3	
2058	Narayan Ronghang	No	No	No	No	DOKMOKA	c	0	4	1	0	2	1	
2059	Sabrashi Rongphar	Yes	No	No	No			0	3	0	0	0	5	
2060	Kaja Kramsa	No	No	No	No			0	5	3	0	5	8	
2061	Tekela Teron	No	No	No	No	DOKMOKA	c	0	8	2	0	6	4	
2062	Doni Tokbi (Habe Tokbi)	No	No	No	No			0	3	0	0	2	0	
2063	Dikrut Timung	No	No	No	No			0	14	3	0	8	2	
2064	Habe Tokbi							0	0	0	0	0	0	
2065	Pinkhat Rongpi	No	No	No	No			0	20	5	0	40	3	
2066	Hanse Kiri Gaon	Yes	No	No	No			0	8	2	0	2	1	
2067	Ara Engti Gaon							0	2	0	0	0	3	
2068	Sing Teron					DOKMOKA	c	0	4	2	0	3	1	
2069	Sarphu Kro							9	4	0	0	0	7	
2070	Sai Taro					DOKMOKA	a	0	12	0	0	0	0	
2071	Kanbor Teron	No	No	No	No	DOKMOKA	c	0	10	3	0	2	5	
2072	Birikso Tokbi							0	0	0	0	40	0	
2073	Longki Tokbi (2)	No	No	No	No	DOKMOKA	c	0	10	2	0	5	3	
2074	Sam Taro Gaon	No	No	No	No	DOKMOKA	c	5	3	0	0	0	5	

Land Use (in hectares rounded up to one										Area irrigated by source (in hectare).			Name of three most important commodities manufactured	Name of Village	Serial Number
Fallow lands other than current fallows	Current Fallows	Net Area Sown	Total Irrigated Land Area	Total Un-irrigated Land Area	Canals (C)	Wells/Tube-wells(W/TW)	Tanks/Lakes(T/L)	Water Falls(WF)	Others(O)	First	Second	Third			
110	111	112	113	114	115	116	117	118	119	120	121	122	2	1	
2	1	13	0	13	0	0	0	0	0				Pinpo Engti (Khai Engti)	2050	
0	0	7	0	7	0	0	0	0	0				Lokhiram Killing (Engti Killing)	2051	
0	0	22	0	22	0	0	0	0	0				Sarthe Engti	2052	
3	2	20	0	20	0	0	0	0	0				Mohari Engti	2053	
1	1	8	0	8	0	0	0	0	0				Khai Engti	2054	
1	1	9	0	9	0	0	0	0	0				Borkhat Kro	2055	
0	45	0	0	0	0	0	0	0	0				Wai Kro	2056	
2	2	23	0	23	0	0	0	0	0				Amreng Teron	2057	
0	0	7	0	7	0	0	0	0	0				Narayan Ronghang	2058	
0	0	12	0	12	0	0	0	0	0				Sabrashi Rongphar	2059	
2	3	44	0	44	0	0	0	0	0				Kaja Kramsa	2060	
3	1	15	0	15	0	0	0	0	0				Tekela Teron	2061	
0	0	5	0	5	0	0	0	0	0				Doni Tokbi (Habe Tokbi)	2062	
2	1	22	0	22	0	0	0	0	0				Dikrut Timung	2063	
0	0	0	0	0	0	0	0	0	0				Habe Tokbi	2064	
2	1	70	0	70	0	0	0	0	0				Pinkhat Rongpi	2065	
0	0	12	0	12	0	0	0	0	0				Hanse Kiri Gaon	2066	
0	0	5	0	5	0	0	0	0	0				Ara Engti Gaon	2067	
0	0	4	0	4	0	0	0	0	0				Sing Teron	2068	
0	0	22	0	22	0	0	0	0	0				Sarphu Kro	2069	
0	0	13	0	13	0	0	0	0	0				Sai Taro	2070	
2	2	8	0	8	0	0	0	0	0				Kanbor Teron	2071	
0	0	0	0	0	0	0	0	0	0				Birikso Tokbi	2072	
1	1	10	0	10	0	0	0	0	0				Longki Tokbi (2)	2073	
0	0	29	0	29	0	0	0	0	0				Sam Taro Gaon	2074	

Sr.No.	Name of Village	Location code no.	Total area of the village (in hectares rounded up to one decimal place)	Total population (2011 census)	Number of households (2011 census)	Number of educational amenities available. (in the village , the distance range code viz; a for 0-5 Kms and c for 10+ kms of nearest place where available is given).									
						Pre-Primary school (PP)	Primary school (P)	Middle school (M)	Secondary School (S)	Senior Secondary school (SS)	Degree college of arts science & commerce (ASC)	Engineering college(EC)	Medical college (MC)	Management institute (MI)	
1	2	3	4	5	6	7	8	9	10	11	12	13	14	15	
2075	Sarthe Tokbi Gaon	297611	38	336	51	c	1	1	c	c	c	c	c	c	
2076	Bey Kethe Gaon	297612	40	173	30	c	b	b	c	c	c	c	c	c	
2077	Marlo Langso	297628	62	108	23	a	a	a	a	a	a	c	c	c	
2078	Pak-Et-Bey	297643	52	334	44	b	1	a	a	b	b	c	c	c	
2079	Kangthim Rongpi	297644	44	159	30	b	b	b	b	b	b	c	c	c	
2080	Rongchirum	297645	0	74	17	b	1	c	c	c	c	c	c	c	
2081	Dhing Kro	297650	40	318	52	c	1	b	b	c	c	c	c	c	
2082	Wapong Teron	297651	70	236	39	b	b	c	c	c	c	c	c	c	
2083	Lemtem Singnar gaon	297653	58	229	39	b	1	b	b	c	c	c	c	c	
2084	Rongchihen Rongpi	297654	42	166	24	c	1	c	c	c	c	c	c	c	
2085	Khelan Terang	297655	68	117	19	c	1	c	c	c	c	c	c	c	
2086	Basu Bey Gaon	297656	343	213	43	a	a	a	a	a	c	c	c	c	
2087	Rongtara Hanse	297657	252	26	4	a	b	b	b	b	c	c	c	c	
2088	Goujum Khuli	297662	10	144	24	a	a	a	a	c	b	c	c	c	
2089	Sudempuri	297663	41	109	28	a	a	a	a	c	b	c	c	c	
2090	Batabari	297664	38	103	20	b	b	c	c	c	c	c	c	c	
2091	Desoi Rongpi	297665	7	90	16	a	a	a	c	a	c	c	c	c	
2092	Kandura Bosti	297673	30	58	13	a	b	c	a	a	a	c	c	c	
2093	Bong-Et-Bey Gaon	297691	46	161	31	a	1	c	a	c	c	c	c	c	
2094	Jeng Rongpi	297692	40	392	70	a	1	a	b	c	b	c	c	c	
2095	Monsing Kramsa	297693	14	168	31		a	a	c	c	c	c	c	c	
2096	Haberam Rongphar	297694	30	64	12	1	1	a	c	a	c	c	c	c	
2097	Manduli Boro gaon	297695	42	307	56	c	1	b	b	c	c	c	c	c	
2098	Sonapur Salani gaon	297696	48	71	9	b	a	a	b	b	b	c	c	c	
2099	Somar Ronghang	297697	31	153	30	c	b	b	b	c	c	c	c	c	

(If not available within for < 5 Kms, b for 5-10 ere facility is					Number of Medical Amenities available. (If not available within the village , the distance range code viz; a for < 5 Kms, b for 5-10 Kms and c for 10+ kms of nearest place where facility is available is given).										Name of Village	Serial Number	
16	17	18	19	20	21	22	23	24	25	26	27	28	29	30	31		
Polytechnic (Pt)	Vocational training school /ITI	Non-formal training centre (NFTC)	Special school for disabled (SSD)	Others (specify)	Community health centre (CHC)	Primary health centre (PHC)	Primary health sub centre (PHS)	Maternity and child welfare centre (MCW)	T.B. clinic (TBC)	Hospital-allopathic (HA)	Hospital-alternative medicine (HO)	Dispensary (D)	Veterinary hospital (VH)	Mobile health clinic (MHC)	Family welfare centre (FWC)		
c	c	c	c		c	c	c	c	c	c	c	c	c	c		Sarthe Tokbi Gaon	2075
c	c	c	c	c	c	c	c	c	c	c	c	c	c	c		Bey Kethe Gaon	2076
c	c		c	c	a	a	a	c	c	c	c	c	c	a	c	Marlo Langso	2077
c	c	c	c		a	a	a	c	c	c	c	c	c	b	c	Pak-Et-Bey	2078
c	c		c		b	b	b	c	c	c	c	c	c	b	c	Kangthim Rongpi	2079
c	c		c		a	a	a	c	c	c	a	c	c	c	c	Rongchirum	2080
c	c		c	c	b	b	b	c	c	c	c	c	c	c	c	Dhing Kro	2081
c	c	c	c		c	c	c	c	c	c	c	c	c	c		Wapong Teron	2082
c	c	c	c		b	b	b	c	c	c	c	c	c	c	c	Lemtem Singnar gaon	2083
c	c		c		c	c	c	c	c	c	c	c	c	c	c	Rongchihen Rongpi	2084
c	c		c		c	c	c	c	c	c	c	b	c	c	c	Khelan Terang	2085
c	c		c	c	c	b	b	c	c	c	c	b	c	c	c	Basu Bey Gaon	2086
c	c		c	c	c	c	c	c	c	c	c	c	c	c	c	Rongtara Hanse	2087
c	c	c	c		b	a	a	b	c	a	a	b	b	b	b	Goujum Khuli	2088
c	c	c	c		b	a	a	b	c	a	a	b	b	b	b	Sudempuri	2089
c	c	c	c		c	b	b	c	c	b	c	b	b	c	c	Batabari	2090
c	c		c		b	a	a	c	b	c		a	a			Desoi Rongpi	2091
c	c	c		c	a	a	a	c	c	a	c	a	a	c	c	Kandura Bosti	2092
c	c	c	c	c	c	c	b	c	c	c	c	c	c	c	c	Bong-Et-Bey Gaon	2093
c	c	c	c		c	a	b	a	c	c	c	c	b	c	c	Jeng Rongpi	2094
c	c	c	c		c	b	b	c	c	b	c	b	b	c	c	Monsing Kramsa	2095
c	c	c	c		c	a	c	c	c	c	c	a	b	a	b	Haberam Rongphar	2096
c	c	c	c	c	b	b	b	c	c	c	c	c	c	c	c	Manduli Boro gaon	2097
c	c	c	c	c	a	a	a	c	c	c	c	c	c	b	c	Sonapur Salani gaon	2098
c	c	c	c	c	b	b	a	c	c	c	c	c	c	c	c	Somar Ronghang	2099

Sr.No.	Name of Village	Number of Non-Government Medical Amenities available.							Availability of drinking water - Yes / No							Availability of toilet & others Yes / No					
		Charitable non Govt. hospital/Nursing home.	Medical practitioner with MBBS Degree	Medical practitioner with other degree	Medical practitioner with no degree	Traditional practitioner and faith healer.	Medicine Shop	Others	Tap water (Treated/Untreated)	Well water (Covered / Uncovered well)	Hand Pump	Tube wells / Bore well	Spring	River / Canal	Tank / Pond / Lake	Others	Community toilet including bath.	Community toilet excluding bath.	Rural sanitary mart or sanitary hardware outlet available near the village.	Community bio- gas or recycle of waste for productive use.	
1	2	32	33	34	35	36	37	38	39	40	41	42	43	44	45	46	47	48	49	50	
2075	Sarthe Tokbi Gaon	0	0	0	0	0	0	0	Yes	Yes	No	No	No	No	No	No	No	No	No	No	
2076	Bey Kethe Gaon	0	0	0	0	0	0	0	No	Yes	No	No	Yes	Yes	No	No	No	No	No	No	
2077	Marlo Langso	0	0	0	0	0	0	0	Yes	Yes	No	No	No	No	Yes	No	No	No	No	No	
2078	Pak-Et-Bey	0	0	0	0	0	1	0	Yes	Yes	Yes	No	No	No	Yes	No	No	No	No	No	
2079	Kangthim Rongpi	0	0	0	0	0	0	0	Yes	Yes	No	No	No	No	Yes	No	No	No	No	No	
2080	Rongchirum	0	0	0	0	0	0	0	No	Yes	No	No	No	No	No	No	No	No	No	No	
2081	Dhing Kro	0	0	0	0	0	0	0	No	Yes	Yes	No	No	No	Yes	No	No	No	No	No	
2082	Wapong Teron	0	0	0	0	0	0	0	No	Yes	No	No	No	No	Yes	No	No	No	No	No	
2083	Lemtem Singnar gaon	0	0	0	0	0	1	0	No	No	No	No	Yes	No	No	No	No	No	No	No	
2084	Rongchihen Rongpi	0	0	0	0	0	0	0	No	No	No	No	No	Yes	No	No	No	No	No	No	
2085	Khelan Terang	0	0	0	0	0	0	0	No	No	No	No	No	Yes	No	No	No	No	No	No	
2086	Basu Bey Gaon	0	0	0	0	0	0	0	No	Yes	No	No	Yes	Yes	Yes	Yes	No	No	No	No	
2087	Rongtara Hanse	0	0	0	0	0	0	0	No	No	No	No	Yes	Yes	No	Yes	No	No	No	No	
2088	Goujum Khuli	0	0	0	0	0	0	0	Yes	No	Yes	No	No	No	No	No	No	No	No	No	
2089	Sudempuri	0	0	0	0	0	0	0	No	No	Yes	No	No	No	No	No	No	No	No	No	
2090	Batabari	0	0	0	0	0	0	0	No	No	Yes	No	No	No	No	No	No	No	No	No	
2091	Desoi Rongpi	0	0	0	0	0	0	0	No	No	Yes	No	No	No	No	No	No	No	No	No	
2092	Kandura Bosti	0	0	0	0	0	0	0	No	No	Yes	No	Yes	No	No	No	No	No	No	No	
2093	Bong-Et-Bey Gaon	0	0	0	0	0	0	0	Yes	Yes	Yes	No	Yes	No	No	No	No	No	No	No	
2094	Jeng Rongpi	0	0	0	0	0	0	0	Yes	Yes	Yes	No	No	No	Yes	No	No	No	No	No	
2095	Monsing Kramsa	0	0	0	0	0	0	0	No	Yes	No	Yes	No	No	No	No	No	No	No	No	
2096	Haberam Rongphar	0	0	0	0	0	0	0	No	Yes	Yes	Yes	Yes	No	No	No	No	No	No	No	
2097	Manduli Boro gaon	0	0	0	0	0	0	0	Yes	Yes	No	No	No	No	Yes	No	No	No	No	No	
2098	Sonapur Salani gaon	0	0	0	0	0	0	0	No	No	Yes	No	No	No	Yes	No	No	No	No	No	
2099	Somar Ronghang	0	0	0	0	0	0	0	No	No	No	No	No	No	Yes	No	No	No	No	No	

Communication and transport facilities (If amenities available code -Yes is given except for Village Pin Code ,If not available within the village , the distance range code viz; a for < 5 Kms, b for 5-10 Kms and c for 10+ kms of nearest place where facility is available is given).																	Name of Village	Serial Number
Post office(PO)	Sub post office (SPO)	Post & Telegraph office (P&TO)	Village Pin Code	Telephones (Land lines)	Public call office (PCO)	Mobile phone coverage	Internet cafes/ Common service centre (CSC)	Private courier facility	Bus service (Public & Private)	Railway stations	Auto/Modified Autos	Taxis and Vans	Tractors	Cycle-pulled rickshaws(Manual & Machine driven)	Carts driven by animals	Sea /River ferry service		
51	52	53	54	55	56	57	58	59	60	61	62	63	64	65	66	67	2	1
c	c	c		c	c	b	c	c	c	c	c	c	c	c	c	c		Sarthe Tokbi Gaon 2075
c	c	c		c	c	b	c	c	c	c	c	c	c	c	c	c		Bey Kethe Gaon 2076
a	a	a		a	a	Yes	c	c	a	c	b	c	c	c	c	c		Marlo Langso 2077
b	a	a		a	b	Yes	c	c	Yes	c	b	b	c	c	c	c		Pak-Et-Bey 2078
b	b	b		b	b	Yes	c	c	b	c	b	b	c	c	c	c		Kangthim Rongpi 2079
a	a	a		a	a	Yes	a	a	a	c	c	a	a	a	a	c		Rongchirum 2080
c	b	c		b	b	Yes	c	c	c	c	b	c	c	c	c	c		Dhing Kro 2081
c	b	b		c	c	c	c	c	c	c	c	c	c	c	c	c		Wapong Teron 2082
c	b	c		b	b	b	c	c	b	c	b	b	c	c	c	c		Lentem Singnar gaon 2083
c	c	c		Yes	c	Yes	c	c	c	c	c	c	c	c	c	c		Rongchihen Rongpi 2084
		c		c	c	Yes	c	c	c	c	c	c	c	c	c	c		Khelan Terang 2085
b	b	c	782441	c	b	b	c	c	b	c	b	b	c	a	c	c		Basu Bey Gaon 2086
c	c	c	782441	c	c	c	c	c	c	c	c	c	c	a	c	c		Rongtara Hanse 2087
a	a	a		a	a	Yes	a	c	a	c	b	Yes	a	Yes	Yes	c		Goujum Khuli 2088
a	a	a		a	a	Yes	a	c	a	c	b	Yes	a	c	Yes	c		Sudempuri 2089
a	a	c		a	a	Yes	c	a	a	c	a	a	a	a	c	c		Batabari 2090
b	b	c		b	b	b	c	b	b	b	b	b	b	c	c	c		Desoi Rongpi 2091
a	a	a	782441	a	a	Yes	c	a	Yes	a	a	a	c	c	b	c		Kandura Bosti 2092
b	b	c		b	b	Yes	c	c	b	c	b	b	b	c	Yes	c		Bong-Et-Bey Gaon 2093
a	b	c		b	a	b	b	b	a	c	a	a	b	c	Yes	c		Jeng Rongpi 2094
a	a	c		a	a	Yes	c	a	a	c	a	a	a	c	c	c		Monsing Kramsa 2095
a	a	a	782441	a	a	a	c	c	Yes	c	b	b	Yes	Yes	c	Yes		Haberam Rongphar 2096
c	b	c		b	b	Yes	c	c	c	c	b	b	c	c	c	c		Manduli Boro gaon 2097
b	a	b		b	a	Yes	c	c	Yes	c	a	b	c	c	c	c		Sonapur Salani gaon 2098
c	a	c		b	b	Yes	c	c	c	c	b	c	c	c	c	c		Somar Ronghang 2099

Sr.No.	Name of Village	Village connected to highways,village roads, banks & credit societies (If amenities available code -Yes is given, If not available within the village , the distance range code viz; a for < 5 Kms, b for 5-10 Kms and c for 10+ kms of nearest place where facility is available is given).												Availability of misc within the village , 1 kms of nearest place			
		Connected to national highway(NH)	Connected to state highway(SH)	Connected to major district road (MDR)	Connected to others district road	Pucca roads	Kutchcha roads	Water bounded macadam(WBM) roads	Navigable waterway (river/canal)(NW)	Footpaths (FP)	Commercial & Co-operative Banks	ATM	Agricultural Credit Societies	Self-Help Group (SHG)	Public distribution system (PDS) shop	Mandis / Regular market	Weekly Haat
1	2	68	69	70	71	72	73	74	75	76	77	78	79	80	81	82	83
2075	Sarthe Tokbi Gaon	c	c	c	Yes	b	Yes	c	Yes	Yes	c	c	c	b	b	b	b
2076	Bey Kethe Gaon	c	c	c	Yes	c	Yes	c	a	Yes	c	c	c	b	b	b	b
2077	Marlo Langso	a	a	a	Yes	b	Yes	b	b	Yes	c	c	c	a	c	b	b
2078	Pak-Et-Bey	b	b	Yes	Yes	b	Yes	a	a	Yes	c	c	c	a	b	b	b
2079	Kangthim Rongpi	b	b	b	Yes	b	Yes	a	c	Yes	c	c	c	a	b	b	b
2080	Rongchirum	a	c	c	c	b	Yes	a	c	Yes	c	b	c	Yes	b	b	b
2081	Dhing Kro	c	c	b	Yes	b	Yes	a	c	Yes	c	c	c	a	b	b	b
2082	Wapong Teron	c	c	c	Yes	c	Yes	c	b	Yes	c	c	c	a	c	c	c
2083	Lemtem Singnar gaon	c	c	b	Yes	b	Yes	c	b	Yes	c	c	c	a	a	a	a
2084	Rongchihen Rongpi	c	c	c	Yes	b	Yes	c	c	Yes	b	c	c	a	b	b	b
2085	Khelan Terang	a	a	b	Yes	a	a	c	Yes	Yes	b	c	c	a	a	a	a
2086	Basu Bey Gaon	c	c	b	Yes	c	Yes	c	c	Yes	c	c	c	a	a	a	a
2087	Rongtara Hanse	c	c	b	b	b	b	c	c	Yes	c	c	c	a	b	b	b
2088	Goujum Khuli	a	c	a	Yes	b	a	a	a	Yes	c	c	c	a	b	b	b
2089	Sudempuri	a	c	a	Yes	b	a	a	a	Yes	c	c	c	a	b	b	b
2090	Batabari	c	a	c	Yes	a	a	a	a	Yes	c	c	c	a	b	b	b
2091	Desoi Rongpi	b	b	a	a	a	Yes	c	a	Yes	c	c	c	a	b	b	a
2092	Kandura Bosti	a	a	Yes	Yes	b	Yes	c	c	Yes	c	c	c	a	b	b	b
2093	Bong-Et-Bey Gaon	b	a	b	Yes	b	b	c	c	Yes	c	c	c	a	a	a	a
2094	Jeng Rongpi	b	c	b	Yes	a	Yes	c	c	Yes	c	c	c	Yes	a	a	a
2095	Monsing Kramsa	c	a	c	Yes	a	Yes	c	c	Yes	c	c	c	a	a	a	a
2096	Haberam Rongphar	Yes	c	Yes	Yes	b	Yes	c	Yes	Yes	c	c	c	a	a	a	a
2097	Manduli Boro gaon	c	c	b	Yes	b	Yes	c	c	Yes	c	c	c	a	c	c	c
2098	Sonapur Salani gaon	b	b	Yes	Yes	b	Yes	c	c	Yes	c	c	c	a	b	b	b
2099	Somar Ronghang	c	c	b	Yes	b	Yes	b	c	Yes	c	c	c	a	b	b	b

ellaneous facilities (If amenities available code -Yes is given, If not available the distance range code viz; a for < 5 Kms, b for 5-10 Kms and c for 10+ e where facility is available is given).

84	85	86	87	88	89	90	91	92	93	94	95	96	97	Name of Village	Serial Number
c	c	Yes	b	a	c	c	c	c	c	c	c	Yes	c	Sarthe Tokbi Gaon	2075
c	c	b	b	a	c	c	c	c	c	c	c	Yes	c	Bey Kethe Gaon	2076
c	c	c	c	c	c	a	a	c	c	c	a	a	a	Marlo Langso	2077
c	b	Yes	b	a	c	b	b	c	c	c	b	Yes	b	Pak-Et-Bey	2078
c	b	b	b	a	c	a	b	c	c	c	c	b	b	Kangthim Rongpi	2079
c	b	Yes	b	a	b	a	b	c	c	c	a	b	c	Rongchirum	2080
c	b	b	c	a	c	b	b	c	c	c	b	c	b	Dhing Kro	2081
c	c	b	c	a	c	c	c	c	c	c	c	c	c	Wapong Teron	2082
c	b	Yes	c	b	c	b	b	c	c	c	b	c	c	Lemtem Singnar gaon	2083
c	b	Yes	c	c	c	c	c	c	c	c	c	b	c	Rongchihen Rongpi	2084
c	c	Yes	b	b	c	c	c	c	c	c	c	c	c	Khelan Terang	2085
c	b	b	Yes	b	c	a	c	c	c	c	b	c	c	Basu Bey Gaon	2086
c	b	b	b	b	c	b	c	c	c	c	c	c	b	Rongtara Hanse	2087
c	b	b	Yes	a	b	a	a	c	c	c	a	c	c	Goujum Khuli	2088
c	a	a	Yes	a	b	a	a	c	c	c	a	b	c	Sudempuri	2089
c	a	a	c	a	b	a	b	c	c	c	c	c	c	Batabari	2090
c	c	a	c	a	b	a	a	c	c	c	b	c	c	Desoi Rongpi	2091
c	c	c	Yes	c	c	a	c	a	c	c	a	Yes	c	Kandura Bosti	2092
b	c	Yes	c	b	c	b	b	c	c	c	b	c	c	Bong-Et-Bey Gaon	2093
a	c	Yes	c	a	c	b	b	c	c	c	b	b	c	Jeng Rongpi	2094
c	a	c	c	a	b	a	b	c	c	c	c	c	c	Monsing Kramsa	2095
a	Yes	Yes	c	a	c	a	b	a	a	c	a	Yes	c	Haberam Rongphar	2096
c	b	b	c	a	c	b	b	c	c	c	b	c	c	Manduli Boro gaon	2097
c	b	b	c	a	c	a	a	c	c	c	a	Yes	b	Sonapur Salani gaon	2098
c	b	b	c	b	c	b	c	c	c	c	b	c	c	Somar Ronghang	2099

Sr.No.	Name of Village	Availability of electricity (Yes/No)				Land Use								
						Nearest Town	Area under different types of land use decimal place)							
		Power Supply for Domestic Use (ED)	Power Supply for Agricultural Use (EAG)	Power Supply for Commercial Use (EC)	Power Supply for All Uses (EA)	Name	Distance range code i.e. a for < 5 Kms, b for 5-10 Kms and c for 10+ kms .	Forests	Area under Non-agricultural Uses	Barren and Un-cultivable land	Permanent Pastures and Other Grazing Lands	Land Under Miscellaneous Tree Crops etc.	Culturable Waste Land	
1	2	98	99	100	101	102	103	104	105	106	107	108	109	
2075	Sarthe Tokbi Gaon	No	No	No	Yes	DOKMOKA	c	0	12	3	0	5	3	
2076	Bey Kethe Gaon	No	No	No	No			10	8	2	0	5	2	
2077	Marlo Langso	Yes	No	No	No	DOKMOKA	a	0	8	3	0	0	20	
2078	Pak-Et-Bey	Yes	No	No	No	DOKMOKA	b	0	0	11	0	0	15	
2079	Kangthim Rongpi	Yes	No	No	No	DOKMOKA	b	7	0	0	0	0	15	
2080	Rongchirum	Yes	No	No	No	DOKMOKA	b	0	0	0	0	0	0	
2081	Dhing Kro	Yes	No	No	No	DOKMOKA	c	0	6	0	0	0	14	
2082	Wapong Teron	Yes	No	No	No	DOKMOKA	c	0	20	3	0	10	5	
2083	Lemtem Singnar gaon	No	No	No	No	DOKMOKA	c	0	15	6	0	0	0	
2084	Rongchihen Rongpi	Yes	No	No	No	GOLAGHAT	c	0	6	0	0	0	15	
2085	Khelan Terang	Yes	No	No	No	GOLAGHAT	c	10	6	4	8	0	6	
2086	Basu Bey Gaon	No	No	No	No	NOGAON	c	0	20	16	16	12	10	
2087	Rongtara Hanse	No	No	No	No	DOKMOKA	c	0	20	18	18	12	18	
2088	Goujum Khuli	Yes	No	No	Yes	DOKMOKA	b	0	2	0	0	0	0	
2089	Sudempuri	Yes	No	No	Yes	DOKMOKA	b	0	4	0	0	0	0	
2090	Batabari	Yes	No	No	No	DOKMOKA	c	0	0	10	0	0	15	
2091	Desoi Rongpi	Yes	No	No	No	DOKMOKA	c	0	2	0	0	5	0	
2092	Kandura Bosti	Yes	No	No	No			0	2	0	8	0	0	
2093	Bong-Et-Bey Gaon	Yes	No	No	No	DOKMOKA	c	1	0	3	0	0	0	
2094	Jeng Rongpi	No	No	No	No	DOKMOKA	b	0	0	0	0	40	0	
2095	Monsing Kramsa	Yes	No	No	No	DOKMOKA	c	0	0	0	2	0	10	
2096	Haberam Rongphar	Yes	No	No	No			0	2	0	1	0	0	
2097	Manduli Boro gaon	Yes	No	No	No	DOKMOKA	c	0	7	0	0	0	14	
2098	Sonapur Salani gaon	Yes	No	No	No	DOKMOKA	b	0	8	0	0	0	16	
2099	Somar Ronghang	Yes	No	No	No	DOKMOKA	c	0	5	0	0	0	11	

Land Use (in hectares rounded up to one										Area irrigated by source (in hectare).			Name of three most important commodities manufactured			Name of Village	Serial Number
Fallow lands other than current fallows	Current Fallows	Net Area Sown	Total Irrigated Land Area	Total Un-irrigated Land Area	Canals (C)	Wells/Tube-wells(W/TW)	Tanks/Lakes(T/L)	Water Falls(WF)	Others(O)	First	Second	Third					
110	111	112	113	114	115	116	117	118	119	120	121	122	2	1			
2	1	12	0	12	0	0	0	0	0				Sarthe Tokbi Gaon	2075			
1	1	11	0	11	0	0	0	0	0				Bey Kethe Gaon	2076			
0	0	31	20	11	0	0	0	20	0				Marlo Langso	2077			
0	0	26	0	26	0	0	0	0	0				Pak-Et-Bey	2078			
0	0	22	15	7	0	0	0	15	0				Kangthim Rongpi	2079			
0	0	0	0	0	0	0	0	0	0				Rongchirum	2080			
0	0	20	14	6	0	0	0	14	0				Dhing Kro	2081			
21	2	9	0	9	0	0	0	0	0				Wapong Teron	2082			
8	0	29	8	21	0	0	0	8	0				Lemtem Singnar gaon	2083			
0	0	21	0	21	0	0	0	0	0				Rongchihen Rongpi	2084			
0	0	34	0	34	0	0	0	0	0				Khelan Terang	2085			
74	65	130	0	130	0	0	0	0	0				Basu Bey Gaon	2086			
80	0	86	0	86	0	0	0	0	0				Rongtara Hanse	2087			
0	8	0	0	0	0	0	0	0	0				Goujum Khuli	2088			
0	0	37	0	37	0	0	0	0	0				Sudempuri	2089			
0	0	13	0	13	0	0	0	0	0				Batabari	2090			
0	0	0	0	0	0	0	0	0	0				Desoi Rongpi	2091			
0	0	20	0	20	0	0	0	0	0				Kandura Bosti	2092			
0	0	42	0	42	0	0	0	0	0				Bong-Et-Bey Gaon	2093			
0	0	0	0	0	0	0	0	0	0				Jeng Rongpi	2094			
2	0	0	0	0	0	0	0	0	0				Monsing Kramsa	2095			
0	0	27	0	27	0	0	0	0	0				Haberam Rongphar	2096			
0	0	21	0	21	0	0	0	0	0				Manduli Boro gaon	2097			
0	0	24	16	8	0	0	0	16	0				Sonapur Salani gaon	2098			
0	0	15	11	4	0	0	0	11	0				Somar Ronghang	2099			

Sr.No.	Name of Village	Location code no.	Total area of the village (in hectares rounded up to one decimal place)	Total population (2011 census)	Number of households (2011 census)	Number of educational amenities available. (in the village , the distance range code viz; a for 0-5 Kms and c for 10+ kms of nearest place where available is given).									
						Pre-Primary school (PP)	Primary school (P)	Middle school (M)	Secondary School (S)	Senior Secondary school (SS)	Degree college of arts science & commerce (ASC)	Engineering college(EC)	Medical college (MC)	Management institute (MI)	
1	2	3	4	5	6	7	8	9	10	11	12	13	14	15	
2100	Chirplak Rongpi	297698	46	218	39	c	b	b	b	c	c	c	c	c	
2101	Sambe Teron	297699	30	310	57	a	l	b	b	b	b	c	c	c	
2102	Dong Jor Abi	297701	18	173	28		a	a	c	c	c	c	c	c	
2103	Kangdong Rongphar	297702	46	179	30	a	a	a	c	c	c	c	c	c	
2104	Kron Bey	297703	17	75	13		a	a	c	c	c	c	c	c	
2105	Sing Terang gaon	297720	14	74	11	c	b	c	c	c	c	c	c	c	
2106	Padum Bosti	297723	52	139	27	b	b	b	b	b	b	c	c	c	
2107	Men Hanse	297724	34	206	34	c	a	a	a	c	c	c	c	c	
2108	Maya Tokbi	297725	238	105	19	b	a	b	a	a	c	c	c	c	
2109	Sarthe Tokbi	297727	232	155	23	a	a	a	a	b	c	c	c	c	
2110	Long Engti	297728	20	92	15	b	a	a	b	b	b	c	c	c	
2111	Kumjai Tokbi	297732	560	298	54	l	l	a	a	a	c	c	c	c	
2112	Totlung Rongphar	297739	12	219	35		l	c	b	b	b	c	c	c	
2113	Tomai Terang	297742	236	72	14	c	a	a	b	b	c	c	c	c	
2114	Baje Tokbi	297749	37	251	47	c	b	b	b	c	c	c	c	c	
2115	Chakra Bey	297750	48	336	69	c	l	b	b	c	c	c	c	c	
2116	Jonasing Killing	297751	27	64	11	c	b	b	b	c	c	c	c	c	
2117	Sonapur Urang Bosti	297752	54	246	48	b	a	a	a	b	b	c	c	c	
2118	Thekelangjun Bazar	297753	58	163	38	b	l	a		b	b	c	c	c	
2119	Kehai Engleng	297754	48	90	17	b	b	b	b	b	b	c	c	c	
2120	Plong Kro	297755	44	365	63	b	l	b	b	b	c	c	c	c	
2121	Bakulghat	297762	52	504	96	l	l	b	b	b	b	c	c	c	
2122	Tokbiso Phangcho	297763	48	64	11	a	l	b	b	b	b	c	c	c	
2123	Larmati	297764	0	69	13	a	a	c	c	c	c	c	c	c	
2124	Chingthong Rongphar	297766	48	94	19	c	l	b	b	b	c	c	c	c	

(If not available within for < 5 Kms, b for 5-10 ere facility is					Number of Medical Amenities available. (If not available within the village , the distance range code viz; a for < 5 Kms, b for 5-10 Kms and c for 10+ kms of nearest place where facility is available is given).										Name of Village	Serial Number	
16	17	18	19	20	21	22	23	24	25	26	27	28	29	30	31		
Polytechnic (Pt)	Vocational training school /ITI	Non-formal training centre (NFTC)	Special school for disabled (SSD)	Others (specify)	Community health centre (CHC)	Primary health centre (PHC)	Primary health sub centre (PHS)	Maternity and child welfare centre (MCW)	T.B. clinic (TBC)	Hospital-allopathic (HA)	Hospital-alternative medicine (HO)	Dispensary (D)	Veterinary hospital (VH)	Mobile health clinic (MHC)	Family welfare centre (FWC)		
c	c	c			b	b	b	c	c	c	c	c	c	c	c		Chirplak Rongpi 2100
c	c	c	c	c	a	a	a	a	c	c	c	b	b	c	c		Sambe Teron 2101
c	c	c	c		c	b	b	c	c	b	c	b	b	c	c		Dong Jor Abi 2102
c	c	c	c		c	b	b	c	c	b	c	b	b	c	c		Kangdong Rongphar 2103
c	c	c	c		c	b	b	c	c	b	c	b	b	c	c		Kron Bey 2104
c	c		c		c	c	c	c	c	c	c	c	c	c	c		Sing Terang gaon 2105
c	c	c	c		b	b	b	c	c	c	c	b	b	c	c		Padum Bosti 2106
c	c		c	c	a	a	a	c	c	c	c	c	c	c	c		Men Hanse 2107
c	c		c	c	a	a	c	c	c	c	c	a	c	c			Maya Tokbi 2108
c	c		c		c	b	a	c	c	c	c	b	c	c	c		Sarthe Tokbi 2109
c	c	c	c	c	c	c	a	c	c	b	b	c	c	b	c		Long Engti 2110
c	c		c		c	b		c	c	c	c	b	c	c	c		Kumjai Tokbi 2111
c	c	c	c		c	a	a	c	c	c	c	c	c	c	c		Totlung Rongphar 2112
c	c		c		c	b	b	c	c	c	c	b	c	c	c		Tomai Terang 2113
c	c	c	c		b	b	b	c	c	c	c	c	c	c	c		Baje Tokbi 2114
c	c	c	c		b	b	b	c	c	c	c	c	c	c	c		Chakra Bey 2115
c	c		c	c	b	b	b	c	c	c	c	c	c	c	c		Jonasing Killing 2116
c	c		c	c	b	b	b	c	c	c	c	c	b	b	b		Sonapur Urang Bosti 2117
c	c	c	c		a	a	l	l	a	c	c	c	b	b	b		Thekelangjun Bazar 2118
c	c		c		b	b	b	c	c	c	c	c	c	c	c		Kehai Engleng 2119
c	c		c	c	c	b	b	c	c	c	c	c	c	c	c		Plong Kro 2120
c	c	c	c	c	b	b	a	c	c	c	c	a	b	a	a		Bakulghat 2121
c	c	c	c	c	a	b	a	c	c	c	c	a	b	b	c		Tokbiso Phangcho 2122
c	c	c	c	c	c	b	b	c	c	c	c	b	c		c		Larmati 2123
c	c		c	c	b	b	b	c	c	b	c	b	b	c	c		Chingthong Rongphar 2124

Sr.No.	Name of Village	Number of Non-Government Medical Amenities available.							Availability of drinking water - Yes / No							Availability of toilet & others Yes / No				
		Charitable non Govt. hospital/Nursing home.	Medical practitioner with MBBS Degree	Medical practitioner with other degree	Medical practitioner with no degree	Traditional practitioner and faith healer.	Medicine Shop	Others	Tap water (Treated/Untreated)	Well water (Covered / Uncovered well)	Hand Pump	Tube wells / Bore well	Spring	River / Canal	Tank / Pond / Lake	Others	Community toilet including bath.	Community toilet excluding bath.	Rural sanitary mart or sanitary hardware outlet available near the village.	Community bio- gas or recycle of waste for productive use.
1	2	32	33	34	35	36	37	38	39	40	41	42	43	44	45	46	47	48	49	50
2100	Chirplak Rongpi	0	0	0	0	0	0	0	No	Yes	No	Yes	No	No	No	Yes	No	No	No	No
2101	Sambe Teron	0	0	0	0	0	0	0	Yes	No	No	No	No	No	No	No	No	No	No	No
2102	Dong Jor Abi	0	0	0	0	0	0	0	Yes	Yes	No	No	No	No	No	No	No	No	No	No
2103	Kangdong Rongphar	0	0	0	0	0	0	0	No	Yes	No	No	No	No	No	No	No	No	No	No
2104	Kron Bey	0	0	0	0	0	0	0	No	Yes	No	No	No	No	No	No	No	No	No	No
2105	Sing Terang gaon	0	0	0	0	0	0	0	No	Yes	Yes	No	Yes	Yes	No	No	No	No	No	No
2106	Padum Bosti	0	0	0	0	0	1	0	No	No	Yes	No	No	No	Yes	No	No	No	No	No
2107	Men Hanse	0	0	0	0	0	0	0	No	Yes	No	No	No	No	Yes	No	No	No	No	No
2108	Maya Tokbi	0	0	0	0	0	0	0	Yes	Yes	No	No	Yes	Yes	Yes	Yes	No	No	No	No
2109	Sarthe Tokbi	0	0	0	0	0	0	0	No	Yes	No	No	Yes	Yes	Yes	Yes	No	No	No	No
2110	Long Engti	0	0	0	0	0	0	0	No	Yes	No	No	Yes	Yes	No	No	No	No	No	No
2111	Kunjai Tokbi	0	0	0	0	0	0	0	No	Yes	No	No	Yes	Yes	Yes	Yes	No	No	No	No
2112	Totlung Rongphar	0	0	0	0	0	0	0	No	Yes	Yes	No	No	Yes	No	No	No	No	No	No
2113	Tomai Terang	0	0	0	0	0	0	0	No	Yes	No	No	Yes	Yes	Yes	Yes	No	No	No	No
2114	Baje Tokbi	0	0	0	0	0	0	0	No	Yes	No	No	No	No	Yes	No	No	No	No	No
2115	Chakra Bey	0	0	0	0	0	1	0	Yes	Yes	No	No	No	No	Yes	No	No	No	No	No
2116	Jonasing Killing	0	0	0	0	0	0	0	No	Yes	No	Yes	No	No	Yes	No	No	No	No	No
2117	Sonapur Urang Bosti	0	0	0	0	0	0	0	No	Yes	Yes	Yes	No	No	Yes	No	No	No	No	No
2118	Thekelangjun Bazar	0	0	0	0	0	1	0	No	Yes	Yes	Yes	No	No	No	No	No	No	No	No
2119	Kehai Engleng	0	0	0	0	0	0	0	No	Yes	Yes	Yes	No	No	Yes	No	No	No	No	No
2120	Plong Kro	0	0	0	0	0	0	0	No	No	Yes	No	No	No	Yes	No	No	No	Yes	No
2121	Bakulghat	0	0	0	0	0	0	0	No	Yes	Yes	Yes	No	No	No	No	No	No	No	No
2122	Tokbiso Phangcho	0	0	0	0	0	0	0	No	No	Yes	No	No	No	No	No	No	No	No	No
2123	Larmati	0	0	0	0	0	0	0	No	Yes	Yes	No	No	No	Yes	No	No	No	No	No
2124	Chingthong Rongphar	0	0	0	1	0	0	0	No	Yes	Yes	No	No	No	No	No	No	No	No	No

Communication and transport facilities (If amenities available code -Yes is given except for Village Pin Code ,If not available within the village , the distance range code viz; a for < 5 Kms, b for 5-10 Kms and c for 10+ kms of nearest place where facility is available is given).																	Name of Village	Serial Number
Post office(PO)	Sub post office (SPO)	Post & Telegraph office (P&TO)	Village Pin Code	Telephones (Land lines)	Public call office (PCO)	Mobile phone coverage	Internet cafes/ Common service centre (CSC)	Private courier facility	Bus service (Public & Private)	Railway stations	Auto/Modified Autos	Taxis and Vans	Tractors	Cycle-pulled rickshaws(Manual & Machine driven)	Carts driven by animals	Sea /River ferry service		
51	52	53	54	55	56	57	58	59	60	61	62	63	64	65	66	67	2	1
c	b	c		b	b	Yes	c	c	c	c	b	b	c	c	c	c	Chirplak Rongpi	2100
a	a	c		a	a	a	b	b	b	a	c	b	b	c	Yes	c	Sambe Teron	2101
a	a	a		a	a	a	a	a	a	a	a	a	a	a	a	a	Dong Jor Abi	2102
a	a	c		a	a	a	c	c	a	c	c	a	a	a	c	c	Kangdong Rongphar	2103
a	a	c		a	a	a	c	a	a	c	a	a	a	c	c	c	Kron Bey	2104
c	c	c		c	c	c	c	c	c	c	c	c	b	c	c	b	Sing Terang gaon	2105
c	c	c		c	c	Yes	c	c	c	c	c	c	c	c	c	c	Padum Bosti	2106
c	a	c		a	b	c	c	c	c	a	c	c	c	c	c	c	Men Hanse	2107
a	a	c	782441	a	a	a	c	a	Yes	c	b	Yes	a	c	c	c	Maya Tokbi	2108
c	b	c	782441	b	b	b	c	b	Yes	c	a	a	b	Yes	b	c	Sarthe Tokbi	2109
b	b	c		b	b	b	b	b	b	c	b	b	c	c	c	c	Long Engti	2110
b	a	c		c	b	b	b	b	Yes	c	b	Yes	b	Yes	c	c	Kumjai Tokbi	2111
b	a	b	782441	Yes	b	Yes	c	c	a	c	c	b	c	b	c	c	Totlung Rongphar	2112
c	b	c	782441	b	b	b	c	b	Yes	c	b	b	b	Yes	c	c	Tomai Terang	2113
c	b	c		b	b	Yes	c	c	c	c	b	c	c	c	c	c	Baje Tokbi	2114
c	b	c		b	b	b	c	c	c	c	b	c	c	c	c	c	Chakra Bey	2115
c	b	c		b	b	Yes	c	c	c	c	c	b	c	c	c	c	Jonasing Killing	2116
b	b	b		a	b	Yes	c	c	Yes	c	b	b	Yes	c	c	c	Sonapur Urang Bosti	2117
b	b	c		b	b	b	c	c	Yes	c	b	b	Yes	c	c	c	Thekelangjun Bazar	2118
b	b	b		b	b	Yes	c	c	b	c	b	b	c	c	c	c	Kehai Engleng	2119
b	b	b	782441	b	b	b	c	b	b	c	c	c	c	Yes	c	c	Plong Kro	2120
b	b	b		Yes	b	Yes	c	c	b	c	c	b	c	c	c	c	Bakulghat	2121
b	b	b		b	b	Yes	c	c	b	c	c	b	c	c	c	c	Tokbiso Phangcho	2122
c	c	c		c	c	c	c	c	c	c	c	c	c	c	Yes	c	Larmati	2123
b	b		782441	b	b	Yes	c	b	b	c	c	b	b	Yes	c	c	Chingthong Rongphar	2124

Sr.No.	Name of Village	Village connected to highways,village roads, banks & credit societies (If amenities available code -Yes is given, If not available within the village , the distance range code viz; a for < 5 Kms, b for 5-10 Kms and c for 10+ kms of nearest place where facility is available is given).												Availability of misc within the village , 1 kms of nearest place						
		Connected to national highway(NH)	Connected to state highway(SH)	Connected to major district road (MDR)	Connected to others district road	Pucca roads	Kutchcha roads	Water bounded macadam(WBM) roads	Navigable waterway (river/canal)(NW)	Footpaths (FP)	Commercial & Co-operative Banks	ATM	Agricultural Credit Societies	Self-Help Group (SHG)	Public distribution system (PDS) shop	Mandis / Regular market	Weekly Haat			
1	2	68	69	70	71	72	73	74	75	76	77	78	79	80	81	82	83			
2100	Chirplak Rongpi	c	c	b	Yes	b	Yes	b	c	Yes	c	c	c	a	c	c	c			
2101	Sambe Teron	b	c	b	Yes	a	Yes	b	c	Yes	c	c	c	a	c	a	a			
2102	Dong Jor Abi	c	a	c	Yes	a	Yes	a	c	Yes	b	c	c	Yes	b	b	a			
2103	Kangdong Rongphar	c	a	c	Yes	a	Yes	a	c	Yes	c	c	c	a	c	c	c			
2104	Kron Bey	c	a	c	a	a	Yes	a	c	Yes	b	c	c	Yes	c	b	a			
2105	Sing Terang gaon	c	c	c	a	c	c	b	a	Yes	b	c	b	a	c	b	b			
2106	Padum Bosti	c	c	c	Yes	b	Yes	a	a	Yes	b	c	b	a	c	b	b			
2107	Men Hanse	c	c	b	Yes	a	Yes	a	a	Yes	c	c	c	Yes	Yes	a	a			
2108	Maya Tokbi	a	a	Yes	Yes	a	a	a	a	Yes	c	c	c	Yes	b	b	b			
2109	Sarthe Tokbi	b	b	Yes	Yes	b	b	b	b	Yes	c	c	c	Yes	a	a	a			
2110	Long Engti	b	b	c	c	b	Yes	c	c	Yes	c	c	c	a	a	a	a			
2111	Kumjai Tokbi	b	b	Yes	Yes	b	Yes	b	a	Yes	c	c	c	a	b	b	b			
2112	Totlung Rongphar	b	b	b	Yes	a	Yes	c	c	Yes	c	c	a	a	a	a	a			
2113	Tomai Terang	b	b	Yes	Yes	b	Yes	b	b	Yes	c	c	c	a	c	c	c			
2114	Baje Tokbi	c	c	b	Yes	a	Yes	a	b	Yes	c	c	c	a	c	b	b			
2115	Chakra Bey	c	c	b	Yes	b	Yes	a	a	Yes	c	c	c	a	c	b	b			
2116	Jonasing Killing	c	c	c	b	b	Yes	a	a	Yes	c	c	c	a	c	c	c			
2117	Sonapur Urang Bosti	b	b	Yes	Yes	b	Yes	a	a	Yes	c	c	c	Yes	a	c	c			
2118	Thekelangjun Bazar	b	b	Yes	Yes	b	a	a	b	Yes	c	c	c	a	a	c	c			
2119	Kehai Engleng	b	b	c	b	b	Yes	a	b	Yes	c	c	c	a	c	a	a			
2120	Plong Kro	b	b	b	Yes	b	Yes	a	c	Yes	c	b	c	a	a	a	b			
2121	Bakulghat	b	b	b	Yes	a	Yes	c	c	Yes	c	c	c	a	c	a	a			
2122	Tokbiso Phangcho	b	b	b	a	a	Yes	c	c	Yes	c	c	c	a	c	a	a			
2123	Larmati	b	c	c	a	c	Yes	c	c	Yes	b	c	c	a	c	a	a			
2124	Chingthong Rongphar	b	b	b	b	b	Yes	c	Yes	Yes	c	b	c	Yes	c	b	b			

miscellaneous facilities (If amenities available code -Yes is given, If not available the distance range code viz; a for < 5 Kms, b for 5-10 Kms and c for 10+ kms where facility is available is given).

84	85	86	87	88	89	90	91	92	93	94	95	96	97	Name of Village	Serial Number
Agricultural marketing society	Integrated Child Development Scheme (Nutritional Centres)	Anganwadi Centre (Nutritional Centres)	Others (Nutritional Centres)	ASHA (Accredited Social Health Activist)	Community centre with/without TV	Sports Field,	Sports Club / Recreation Centre	Cinema / Video Hall	Public Library	Public Reading Room	Newspaper Supply	Assembly Polling station	Birth & Death Registration Office		
c	b	b	c	a	c	b	b	c	c	c	c	c	c	Chirplak Rongpi	2100
c	c	b	c	a	c	c	b	c	c	c	b	b	c	Sambe Teron	2101
c	a	c	c	a	b	a	b	c	c	c	c	c	c	Dong Jor Abi	2102
a	c	c	c	a	b	a	b	c	c	c	c	c	c	Kangdong Rongphar	2103
c	a	c	c	a	b	a	b	c	c	c	c	c	c	Kron Bey	2104
c	c	a	c	a	c	c	c	c	c	c	c	c	c	Sing Terang gaon	2105
c	b	c	b	b	c	b	c	c	c	c	c	b	c	Padum Bosti	2106
c	a	a	b	b	c	a	a	c	c	c	b	c	c	Men Hanse	2107
c	a	a	Yes	c	c	a	c	c	c	c	a	c	c	Maya Tokbi	2108
b	c	c	Yes	b	c	a	b	b	c	c	b	c	c	Sarthe Tokbi	2109
b	c	c	c	a	b	a	b	c	c	c	b	b	c	Long Engti	2110
b	c	Yes	Yes	b	b	a	b	b	b	b	b	Yes	c	Kumjai Tokbi	2111
b	c	Yes	Yes	b	c	c	b	b	b	b	b	b	c	Totlung Rongphar	2112
b	b	c	Yes	c	b	a	b	b	c	c	b	c	c	Tomai Terang	2113
c	b	b	c	a	c	b	b	c	c	c	b	c	c	Baje Tokbi	2114
c	b	b	c	a	c	c	b	b	c	c	b	c	c	Chakra Bey	2115
c	b	b	c	a	c	b	b	c	c	c	c	c	c	Jonasing Killing	2116
a	b	b	c	a	b	a	a	c	c	c	b	b	a	Sonapur Urang Bosti	2117
a	b	Yes	c	a	b	a	a	c	c	c	b	Yes	a	Thekelangjun Bazar	2118
c	b	b	c	a	c	b	b	c	c	c	b	b	c	Kehai Engleng	2119
c	b	b	Yes	b	c	b	b	c	c	c	Yes	Yes	Yes	Plong Kro	2120
c	b	Yes	c	Yes	b	a	b	c	b	c	b	b	b	Bakulghat	2121
c	b	Yes	Yes	a	c	a	b	c	b	c	b	a	b	Tokbiso Phangcho	2122
c	c	a	c	a	c	b	b	c	c	c	b	Yes	b	Larmati	2123
c	a	Yes	c	a	a	a	a	b	c	c	b	b	b	Chingthong Rongphar	2124

Sr.No.	Name of Village	Availability of electricity (Yes/No)				Land Use								
						Nearest Town		Area under different types of land use decimal place)						
		Power Supply for Domestic Use (ED)	Power Supply for Agricultural Use (EAG)	Power Supply for Commercial Use (EC)	Power Supply for All Uses (EA)	Name	Distance range code i.e. a for < 5 Kms, b for 5-10 Kms and c for 10+ kms .	Forests	Area under Non-agricultural Uses	Barren and Un-cultivable land	Permanent Pastures and Other Grazing Lands	Land Under Miscellaneous Tree Crops etc.	Culturable Waste Land	
98	99	100	101	102	103	104	105	106	107	108	109			
2100	Chirplak Rongpi	Yes	No	No	No	DOKMOKA	c	0	9	0	0	0	16	
2101	Sambe Teron	No	No	No	No	DOKMOKA	b	0	0	0	0	30	0	
2102	Dong Jor Abi	No	No	No	No	DOKMOKA	c	0	0	5	3	10	0	
2103	Kangdong Rongphar	No	No	No	No	DOKMOKA	c	0	20	10	1	10	5	
2104	Kron Bey	No	No	No	No	DOKMOKA	c	0	0	0	0	15	2	
2105	Sing Terang gaon	Yes	No	No	No	DOKMOKA	c	0	4	2	0	3	1	
2106	Padum Bosti	Yes	No	No	No	DOKMOKA	b	0	0	10	0	0	0	
2107	Men Hanse	Yes	No	No	No	DOKMOKA	c	0	5	0	0	0	12	
2108	Maya Tokbi	Yes	No	No	No	DOKMOKA	c	0	20	0	18	18	10	
2109	Sarthe Tokbi	No	No	No	No	DOKMOKA	c	0	20	10	10	8	10	
2110	Long Engti	No	No	No	No	DOKMOKA	b	0	4	0	0	6	5	
2111	Kumjai Tokbi	No	No	No	No	DOKMOKA	c	0	50	30	20	10	30	
2112	Totlung Rongphar	Yes	No	No	No	DOKMOKA	b	0	0	0	0	0	0	
2113	Tomai Terang	Yes	No	No	No	DOKMOKA	c	8	20	10	10	8	10	
2114	Baje Tokbi	Yes	No	No	No	DOKMOKA	c	0	6	0	0	0	13	
2115	Chakra Bey	No	No	No	No	DOKMOKA	c	0	8	0	0	0	15	
2116	Jonasing Killing	Yes	No	No	No	DOKMOKA	c	0	10	0	0	0	17	
2117	Sonapur Urang Bosti	Yes	No	No	No	DOKMOKA	b	0	8	0	0	0	19	
2118	Thekelangjun Bazar	No	No	No	No	DOKMOKA	b	0	10	0	0	0	19	
2119	Kehai Engleng	Yes	No	No	No			0	8	0	0	0	16	
2120	Plong Kro	Yes	No	No	No	DOKMOKA	b	0	0	8	1	9	0	
2121	Bakulghat	Yes	No	No	No	DOKMOKA	b	0	0	10	0	0	16	
2122	Tokbiso Phangcho	Yes	No	No	No	DOKMOKA	b	0	9	0	0	15	0	
2123	Larmati	Yes	No	No	No	BOKOLIA	c	0	0	0	0	0	0	
2124	Chingthong Rongphar	Yes	No	No	No	HOWRAGHAT	b	0	1	2	0	0	45	

Land Use (in hectares rounded up to one										Area irrigated by source (in hectare).			Name of three most important commodities manufactured	Name of Village	Serial Number
Fallow lands other than current fallows	Current Fallows	Net Area Sown	Total Irrigated Land Area	Total Un-irrigated Land Area	Canals (C)	Wells/Tube-wells(W/TW)	Tanks/Lakes(T/L)	Water Falls(WF)	Others(O)	First	Second	Third			
110	111	112	113	114	115	116	117	118	119	120	121	122	2	1	
0	0	21	16	5	0	0	0	16	0				Chirplak Rongpi	2100	
0	0	0	0	0	0	0	0	0	0				Sambe Teron	2101	
0	0	0	0	0	0	0	0	0	0				Dong Jor Abi	2102	
0	0	0	0	0	0	0	0	0	0				Kangdong Rongphar	2103	
0	0	0	0	0	0	0	0	0	0				Kron Bey	2104	
0	0	4	0	4	0	0	0	0	0				Sing Terang gaon	2105	
16	0	26	16	10	0	0	0	16	0				Padum Bosti	2106	
0	0	17	12	5	0	0	0	12	0				Men Hanse	2107	
12	80	80	0	80	0	0	0	0	0				Maya Tokbi	2108	
10	82	82	0	82	0	0	0	0	0				Sarthe Tokbi	2109	
1	4	0	0	0	0	0	0	0	0				Long Engti	2110	
140	0	280	0	280	0	0	0	0	0				Kunjai Tokbi	2111	
10	2	0	0	0	0	0	0	0	0				Totlung Rongphar	2112	
10	80	80	0	80	0	0	0	0	0				Tomai Terang	2113	
0	0	18	13	5	0	0	0	13	0				Baje Tokbi	2114	
0	0	25	15	10	0	0	0	15	0				Chakra Bey	2115	
0	0	0	0	0	0	0	0	0	0				Jonasing Killing	2116	
0	0	27	19	8	0	0	0	19	0				Sonapur Urang Bosti	2117	
0	0	29	19	10	0	0	0	19	0				Thekelangjun Bazar	2118	
0	0	24	16	8	0	0	0	16	0				Kehai Engleng	2119	
10	0	16	16	0	0	0	0	16	0				Plong Kro	2120	
0	0	26	16	10	0	0	0	16	0				Bakulghat	2121	
0	24	0	0	0	0	0	0	0	0				Tokbiso Phangcho	2122	
0	0	0	0	0	0	0	0	0	0				Larmati	2123	
0	0	0	0	0	0	0	0	0	0				Chingthong Rongphar	2124	

Sr.No.	Name of Village	Location code no.	Total area of the village (in hectares rounded up to one decimal place)	Total population (2011 census)	Number of households (2011 census)	Number of educational amenities available. (in the village , the distance range code viz; a for 0-5 Kms and c for 10+ kms of nearest place where available is given).									
						Pre-Primary school (PP)	Primary school (P)	Middle school (M)	Secondary School (S)	Senior Secondary school (SS)	Degree college of arts science & commerce (ASC)	Engineering college(EC)	Medical college (MC)	Management institute (MI)	
1	2	3	4	5	6	7	8	9	10	11	12	13	14	15	
2125	Khoy Engti	297767	28	85	18	c	a	a	a	c	c	c	c	c	
2126	Mon Bahadur Limbu	297771	305	42	7	c	a	c	c	c	c	c	c	c	
2127	May Rongpi	297772	61	112	21	b	a	a	b	b	b	c	c	c	
2128	Angjok Tokbi	297773	345	116	19	b	a	b	b	b	c	c	c	c	
2129	Bura Phangcho	297774	48	43	9	b	b	b	b	b	c	c	c	c	
2130	Dey Taro	297775	265	265	44	c	a	a	c	c	c	c	c	c	
2131	Ahrok Taro	297776	284	571	101	b	l	a	c	c	c	c	c	c	
2132	Joy Baman Nepali	297777	122	195	42	a	a	a	c	c	c	c	c	c	
2133	Rongbong Kro	297778	0	169	30	l	l	a	a	b	c	c	c	c	
2134	Jeng Ronghang	297779	0	474	82	a	l	a	a	b	c	c	c	c	
2135	Jor Teron	297780	75	56	10	l	l	a			l	c	c	c	
2136	Jangme Bey	297781	200	84	16	a	a	a	a	a	c	c	c	c	
2137	Sar Ke-er Engti	297782	302	176	30	a	a	a	a	c	c	c	c	c	
2138	Jang Phangcho	297783	144	111	19	a	a	a	a	a	c	c	c	c	
2139	Sing Rongpi	297784	265	17	3	a	a	b	b	b	c	c	c	c	
2140	Singnot Kro	297785	265	136	22	a	a	b	b	b	c	c	c	c	
2141	Katiram Basumatari	297786	340	74	17	a	a	b	b	b	c	c	c	c	
2142	Sermi Ronghang (Engleng)	297787	166	84	15	b	a	a	a	a	c	c	c	c	
2143	Den Terang Gaon	297788	92	221	39	b	b	b	b	b	c	c	c	c	
2144	Langkeding Phangcho	297789	44	115	20	c	b	c	c	c	c	c	c	c	
2145	Baputi Teron	297790	192	77	17	b	a	a	a	a	c	c	c	c	
2146	Sarik Teron	297791	350	87	16	b	a	b	b	b	c	c	c	c	
2147	Sarthe Timung	297792	300	160	31	b	l	c	c	c	c	c	c	c	
2148	Langhin Kramsa	297793	135	78	13	b	a	c	c	c	c	c	c	c	
2149	Plong Tokbi	297794	43	66	9	b	b	b	b	b	c	c	c	c	

(If not available within for < 5 Kms, b for 5-10 ere facility is					Number of Medical Amenities available. (If not available within the village , the distance range code viz; a for < 5 Kms, b for 5-10 Kms and c for 10+ kms of nearest place where facility is available is given).										Name of Village	Serial Number	
Polytechnic (Pt)	Vocational training school /ITI	Non-formal training centre (NFTC)	Special school for disabled (SSD)	Others (specify)	Community health centre (CHC)	Primary health centre (PHC)	Primary health sub centre (PHS)	Maternity and child welfare centre (MCW)	T.B. clinic (TBC)	Hospital-allopathic (HA)	Hospital-alternative medicine (HO)	Dispensary (D)	Veterinary hospital (VH)	Mobile health clinic (MHC)			Family welfare centre (FWC)
16	17	18	19	20	21	22	23	24	25	26	27	28	29	30	31	2	1
c	c		c	c	a	a	a	c	c	c	c	c	c	c	c		Khoy Engti 2125
c	c	c	c	c	c	b	b	c	c	c	c	b	c	c	c		Mon Bahadur Limbu 2126
c	c	c	c	c	b	b	b	b	c	b	b	b	b	b	b		May Rongpi 2127
c	c	c	c	c	c	b	b	c	c	c	c	b	c	c	c		Angjok Tokbi 2128
c	c	c	c	c	c	b	b	c	c	c	c	b	c	c	c		Bura Phangcho 2129
c	c	c	c		c	c	c	c	c	c	c	c	c	c	c		Dey Taro 2130
c	c	c	c	c	c	c	c	c	c	c	c	c	c	c	c		Ahrok Taro 2131
c	c	c	c	c	c	c	a	c	c	c	c	c	c	c	c		Joy Baman Nepali 2132
					b												Rongbong Kro 2133
c	c	c			b												Jeng Ronghang 2134
l	l		l	l	c	a	a	c	c	a	c	c	c	c	c		Jor Teron 2135
c	c	c	c	c	c	a	a	c	c	c	c	a	c	c	c		Jangme Bey 2136
c	c	c	c	c	c	a	a	c	c	c	c	a	c	c	c		Sar Ke-er Engti 2137
c	c	c	c	c	c	a	a	c	c	c	c	a	c	c	c		Jang Phangcho 2138
c	c	c	c	c	c	b	b	c	c	c	c	c	c	c	c		Sing Rongpi 2139
c	c	c	c	c	c	b	b	c	c	c	c	a	c	c	c		Singnot Kro 2140
c	c	c	c	c	c	b	b	c	c	c	c	b	c	c	c		Katiram Basumatari 2141
c	c	c	c	c	c	a	a	c	c	c	c	c	c	c	c		Sermi Ronghang (Engleng) 2142
c	c	c	c	c	c	b	b	c	c	c	c	b	c	c	c		Den Terang Gaon 2143
c	c	c	c	c	c	c	c	c	c	c	c	c	c	c	c		Langkeding Phangcho 2144
c	c	c	c	c	c	a	a	c	c	c	c	c	c	c	c		Baputi Teron 2145
c	c	c	c	c	c	b	b	c	c	c	c	b	c	c	c		Sarik Teron 2146
c	c	c	c		c	c	c	c	c	c	c	c	c	c	c		Sarthe Timung 2147
c	c	c	c		c	c	c	c	c	c	c	c	c	c	c		Langhin Kramsa 2148
c	c	c	c	c	c	b	b	c	c	c	c	c	c	c	c		Plong Tokbi 2149

Sr.No.	Name of Village	Number of Non-Government Medical Amenities available.							Availability of drinking water - Yes / No							Availability of toilet & others Yes / No				
		Charitable non Govt. hospital/Nursing home.	Medical practitioner with MBBS Degree	Medical practitioner with other degree	Medical practitioner with no degree	Traditional practitioner and faith healer.	Medicine Shop	Others	Tap water (Treated/Untreated)	Well water (Covered / Uncovered well)	Hand Pump	Tube wells / Bore well	Spring	River / Canal	Tank / Pond / Lake	Others	Community toilet including bath.	Community toilet excluding bath.	Rural sanitary mart or sanitary hardware outlet available near the village.	Community bio- gas or recycle of waste for productive use.
1	2	32	33	34	35	36	37	38	39	40	41	42	43	44	45	46	47	48	49	50
2125	Khoy Engti	0	0	0	0	0	0	0	No	No	Yes	No	No	No	Yes	No	No	No	No	No
2126	Mon Bahadur Limbu	0	2	2	2	2	2	0	No	Yes	Yes	No	Yes	Yes	Yes	Yes	No	No	No	No
2127	May Rongpi	0	0	0	0	0	0	0	Yes	Yes	Yes	No	No	No	No	No	No	No	No	No
2128	Angjok Tokbi	1	2	2	2	2	2	0	No	Yes	No	No	Yes	Yes	Yes	No	No	No	No	No
2129	Bura Phangcho	0	0	0	0	0	0	0	No	Yes	Yes	No	No	No	No	No	No	No	Yes	No
2130	Dey Taro	0	0	0	0	0	0	0	No	Yes	No	No	Yes	Yes	Yes	No	No	No	No	No
2131	Ahrok Taro	0	0	0	0	0	0	0	No	Yes	No	No	Yes	Yes	Yes	Yes	No	No	No	No
2132	Joy Baman Nepali	0	0	0	0	0	0	0	No	Yes	No	No	Yes	Yes	Yes	Yes	No	No	No	No
2133	Rongbong Kro	0	0	0	0	0	0	0	Yes	Yes	Yes	No	Yes	No	No	No	No	No	No	No
2134	Jeng Ronghang	0	0	0	0	0	0	0	No	Yes	Yes	Yes	No	No	No	No	No	No	No	No
2135	Jor Teron	0	0	0	0	0	0	0	No	Yes	Yes	No	No	Yes	No	No	No	No	No	No
2136	Jangme Bey	0	0	0	0	0	0	0	No	No	Yes	No	Yes	Yes	Yes	Yes	No	No	No	No
2137	Sar Ke-er Engti	0	0	0	0	0	0	0	Yes	Yes	Yes	No	Yes	Yes	Yes	Yes	No	No	No	No
2138	Jang Phangcho	0	0	0	0	0	0	0	Yes	Yes	Yes	No	Yes	Yes	Yes	Yes	No	No	No	No
2139	Sing Rongpi	0	0	0	0	0	0	0	No	No	No	No	Yes	Yes	Yes	Yes	No	No	No	No
2140	Singnot Kro	0	0	0	0	0	0	0	No	Yes	Yes	Yes	Yes	Yes	Yes	No	No	No	No	No
2141	Katiram Basumatari	0	0	0	0	0	0	0	No	Yes	Yes	Yes	Yes	Yes	Yes	No	No	No	No	No
2142	Sermi Ronghang (Engleng)	0	0	0	0	0	0	0	No	No	Yes	No	Yes	Yes	Yes	Yes	No	No	No	No
2143	Den Terang Gaon	0	0	0	0	0	0	0	No	No	Yes	No	Yes	No	Yes	No	No	No	Yes	No
2144	Langkeding Phangcho	0	0	0	0	0	0	0	No	Yes	No	Yes	Yes	No	Yes	No	No	No	Yes	No
2145	Baputi Teron	0	0	0	0	0	0	0	No	No	Yes	No	Yes	Yes	Yes	Yes	No	No	No	No
2146	Sarik Teron	0	0	0	0	0	0	0	No	Yes	No	No	Yes	Yes	Yes	No	No	No	No	No
2147	Sarthe Timung	0	0	0	0	0	0	0	No	Yes	Yes	No	Yes	Yes	Yes	Yes	No	No	No	No
2148	Langhin Kramsa	0	0	0	0	0	0	0	Yes	Yes	No	No	Yes	Yes	Yes	Yes	No	No	No	No
2149	Plong Tokbi	0	0	0	0	0	0	0	No	Yes	Yes	No	No	No	Yes	No	No	No	Yes	No

Communication and transport facilities (If amenities available code -Yes is given except for Village Pin Code ,If not available within the village , the distance range code viz; a for < 5 Kms, b for 5-10 Kms and c for 10+ kms of nearest place where facility is available is given).																	Name of Village	Serial Number
Post office(PO)	Sub post office (SPO)	Post & Telegraph office (P&TO)	Village Pin Code	Telephones (Land lines)	Public call office (PCO)	Mobile phone coverage	Internet cafes/ Common service centre (CSC)	Private courier facility	Bus service (Public & Private)	Railway stations	Auto/Modified Autos	Taxis and Vans	Tractors	Cycle-pulled rickshaws(Manual & Machine driven)	Carts driven by animals	Sea /River ferry service		
51	52	53	54	55	56	57	58	59	60	61	62	63	64	65	66	67	2	1
c	a	c		a	a	Yes	c	c	c	c	a	c	c	c	c	c		Khoy Engti 2125
b	b	c	782441	b	b	c	c	c	c	c	b	b	b	Yes	c	c		Mon Bahadur Limbu 2126
b	a	b	782441	b	b	Yes	b	b	a	c	c	b	c	Yes	c	c		May Rongpi 2127
b	b	c	782441	b	b	b	c	b	b	c	b	b	b	Yes	b	b		Angjok Tokbi 2128
c	b	c	782441	c	b	b	b	c	c	c	c	c	c	Yes	c	c		Bura Phangcho 2129
c	c	c		c	c	b	c	c	c	c	b	c	c	Yes	c	c		Dey Taro 2130
c	c	c	782441	c	c	c	c	c	c	c	Yes	c	c	Yes	c	c		Ahrok Taro 2131
c	a	c	782441	c	c	c	c	a	a	c	a	a	c	Yes	c	c		Joy Baman Nepali 2132
				a	b	b	c	c	b		b	b			b	c		Rongbong Kro 2133
				a	b	b	c	c	b		b	b			b	c		Jeng Ronghang 2134
a		c		a	a	Yes	a	c	a	c	a	a	a	Yes	a	b		Jor Teron 2135
c	c	c	782441	a	a	a	c	a	Yes	c	b	b	a	Yes	b	c		Jangme Bey 2136
c	c	c	782441	a	a	a	c	a	Yes	c	b	Yes	a	Yes	b	c		Sar Ke-er Engti 2137
c	c	c	782441	a	a	a	c	a	Yes	c	b	Yes	a	Yes	a	c		Jang Phangcho 2138
c	b	c	782441	b	b	b	c	b	b	c	b	b	b	Yes	a	c		Sing Rongpi 2139
b	b	c	782441	b	b	b	c	b	b	c	b	b	b	Yes	a	c		Singnot Kro 2140
b	b	c	782441	b	b	b	c	b	b	c	b	b	b	Yes	a	c		Katiram Basumatari 2141
b	a	c	782441	a	a	a	c	a	Yes	c	b	a	a	Yes	c	c		Sermi Ronghang (Engleng) 2142
c	b	c	782441	c	b	b	b	b	c	c	c	c	c	Yes	c	c		Den Terang Gaon 2143
c	c	c	782441	c	c	c	c	c	c	c	c	c	c	Yes	c	c		Langkeding Phangcho 2144
c	a	c	782441	a	a	a	c	b	Yes	c	b	b	Yes	Yes	c	c		Baputi Teron 2145
b	b	c	782441	b	b	b	c	b	b	c	b	b	b	Yes	c	c		Sarik Teron 2146
c	c	c	782441	c	c	c	c	c	c	c	b	c	c	Yes	c	c		Sarthe Timung 2147
c	c	c	782441	c	c	c	c	c	c	c	c	c	c	Yes	c	c		Langhin Kramsa 2148
b	b	b		b	b	b	c	b	b	c	c	c	c	Yes	c	c		Plong Tokbi 2149

Sr.No.	Name of Village	Village connected to highways,village roads, banks & credit societies (If amenities available code -Yes is given, If not available within the village , the distance range code viz; a for < 5 Kms, b for 5-10 Kms and c for 10+ kms of nearest place where facility is available is given).												Availability of misc within the village , 1 kms of nearest place			
		Connected to national highway(NH)	Connected to state highway(SH)	Connected to major district road (MDR)	Connected to others district road	Pucca roads	Kutchcha roads	Water bounded macadam(WBM) roads	Navigable waterway (river/canal)(NW)	Footpaths (FP)	Commercial & Co-operative Banks	ATM	Agricultural Credit Societies	Self-Help Group (SHG)	Public distribution system (PDS) shop	Mandis / Regular market	Weekly Haat
1	2	68	69	70	71	72	73	74	75	76	77	78	79	80	81	82	83
2125	Khoy Engti	c	c	b	a	a	Yes	b	b	Yes	c	c	c	a	c	b	b
2126	Mon Bahadur Limbu	b	b	a	a	b	b	b	c	Yes	c	c	c	a	c	b	b
2127	May Rongpi	a	a	a	Yes	a	a	a	a	Yes	c	c	c	a	a	a	a
2128	Angjok Tokbi	b	b	b	Yes	a	b	b	b	Yes	c	c	c	a	c	c	c
2129	Bura Phangcho	b	b	b	b	b	Yes	b	b	Yes	c	c	c	a	c	c	c
2130	Dey Taro	c	c	a	Yes	c	Yes	c	c	Yes	c	c	c	a	c	c	c
2131	Ahrok Taro	c	c	a	Yes	c	Yes	c	c	Yes	c	c	c	a	a	a	a
2132	Joy Baman Nepali	c	c	a	Yes	c	c	c	c	Yes	c	c	c	a	c	c	c
2133	Rongbong Kro	Yes	b	a	Yes	b	Yes	b	c	Yes	c	c	c	a	c	b	b
2134	Jeng Ronghang	Yes	b	a	Yes	b	Yes	b	c	Yes	b	c	b	a	c	b	b
2135	Jor Teron	a	c	a	Yes	b	Yes	a	a	Yes	c	Yes	c	a	c	c	c
2136	Jangme Bey	a	a	Yes	Yes	a	a	a	a	Yes	c	c	c	a	a	c	c
2137	Sar Ke-er Engti	a	a	Yes	Yes	a	a	a	a	Yes	c	c	c	Yes	c	c	c
2138	Jang Phangcho	a	a	Yes	Yes	a	Yes	a	a	Yes	c	c	c	a	c	c	c
2139	Sing Rongpi	b	b	a	a	b	b	b	b	Yes	c	c	c	a	c	c	c
2140	Singnot Kro	b	b	a	Yes	c	c	c	c	Yes	a	c	c	a	a	a	a
2141	Katiram Basumatari	b	b	a	a	b	b	b	a	Yes	c	c	c	a	c	c	c
2142	Sermi Ronghang (Engleng)	a	a	Yes	Yes	a	a	a	a	Yes	c	c	c	a	c	c	c
2143	Den Terang Gaon	b	b	b	Yes	b	Yes	a	a	Yes	c	c	c	Yes	c	c	c
2144	Langkeding Phangcho	c	c	c	Yes	b	Yes	a	a	Yes	c	c	c	a	c	c	c
2145	Baputi Teron	a	a	Yes	Yes	a	a	a	a	Yes	c	c	c	a	c	c	c
2146	Sarik Teron	b	b	a	a	b	b	b	a	Yes	c	c	c	a	c	c	c
2147	Sarthe Timung	c	c	a	Yes	c	c	c	a	Yes	c	c	c	a	c	c	c
2148	Langhin Kramsa	c	c	a	a	c	c	c	a	Yes	c	c	c	a	c	c	c
2149	Plong Tokbi	b	b	b	b	b	Yes	c	a	Yes	c	b	c	a	c	c	c

ellaneous facilities (If amenities available code -Yes is given, If not available the distance range code viz; a for < 5 Kms, b for 5-10 Kms and c for 10+ e where facility is available is given).

84	85	86	87	88	89	90	91	92	93	94	95	96	97	Name of Village	Serial Number
c	a	a	b	a	c	a	c	c	c	c	b	c	c	Khoy Engti	2125
c	c	b	b	c	b	a	b	b	b	b	b	b	c	Mon Bahadur Limbu	2126
c	c	b	c	c	c	b	b	b	b	b	b	c	c	May Rongpi	2127
b	b	b	a	b	b	a	b	b	b	b	b	b	c	Angjok Tokbi	2128
b	b	b	c	b	c	c	c	c	c	c	b	c	c	Bura Phangcho	2129
c	b	b	c	b	c	a	a	c	c	c	c	c	c	Dey Taro	2130
c	b	b	c	Yes	c	a	a	c	c	c	c	c	c	Ahrok Taro	2131
c	b	b	Yes	b	c	a	c	c	c	c	c	c	c	Joy Baman Nepali	2132
a	Yes	Yes	b	a	b	a	a	a	c	c	Yes	c	c	Rongbong Kro	2133
a	b	Yes	b	Yes	b	a	a	a	c	c	Yes	c	c	Jeng Ronghang	2134
a	Yes	Yes	a	a	a	a	a	a	c	c	a	a	c	Jor Teron	2135
a	b	b	Yes	a	a	a	a	a	c	c	a	c	c	Jangme Bey	2136
a	b	b	Yes	a	a	a	a	a	c	c	a	c	c	Sar Ke-er Engti	2137
a	b	b	Yes	a	c	a	c	c	c	c	a	c	c	Jang Phangcho	2138
b	b	b	b	a	b	b	b	b	b	b	b	b	c	Sing Rongpi	2139
a	b	b	b	a	b	a	b	b	b	b	b	b	c	Singnot Kro	2140
b	b	b	Yes	a	c	a	b	b	b	b	b	b	c	Katiram Basumatari	2141
a	b	b	a	a	c	a	c	c	c	c	a	b	c	Sermi Ronghang (Engleng)	2142
a	b	b	c	a	c	a	c	c	c	c	a	b	c	Den Terang Gaon	2143
c	c	b	c	a	c	a	c	c	c	c	c	c	c	Langkeding Phangcho	2144
c	c	b	a	a	c	a	c	c	c	c	a	b	c	Baputi Teron	2145
b	b	b	b	a	b	a	a	b	b	b	b	b	c	Sarik Teron	2146
c	c	Yes	c	a	c	a	a	c	c	c	c	c	c	Sarthe Timung	2147
c	c	b	c	a	c	a	a	c	c	c	c	c	c	Langhin Kramsa	2148
b	c	b	b	a	b	a	b	b	b	b	b	b	c	Plong Tokbi	2149

Sr.No.	Name of Village	Availability of electricity (Yes/No)				Land Use								
						Nearest Town	Area under different types of land use decimal place)							
		Power Supply for Domestic Use (ED)	Power Supply for Agricultural Use (EAG)	Power Supply for Commercial Use (EC)	Power Supply for All Uses (EA)	Name	Distance range code i.e. a for < 5 Kms, b for 5-10 Kms and c for 10+ kms .	Forests	Area under Non-agricultural Uses	Barren and Un-cultivable land	Permanent Pastures and Other Grazing Lands	Land Under Miscellaneous Tree Crops etc.	Culturable Waste Land	
98	99	100	101	102	103	104	105	106	107	108	109			
2125	Khoy Engti	Yes	No	No	No	DOKMOKA	c	0	3	0	0	0	11	
2126	Mon Bahadur Limbu	No	No	No	No	DOKMOKA	b	0	30	20	20	10	20	
2127	May Rongpi	Yes	No	No	No	HOWRAGHAT		0	11	0	0	0	10	
2128	Angjok Tokbi	No	No	No	No	DOKMOKA	b	40	20	20	10	30	40	
2129	Bura Phangcho	No	No	No	No	DOKMOKA	b	0	14	0	4	2	4	
2130	Dey Taro	No	No	No	No	DOKMOKA	c	0	0	30	20	20	10	
2131	Ahrok Taro	No	No	No	No	DOKMOKA	c	0	32	22	22	12	22	
2132	Joy Baman Nepali	No	No	No	No	DOKMOKA	c	0	10	10	8	8	10	
2133	Rongbong Kro	Yes	No	No	No			0	0	0	0	0	0	
2134	Jeng Ronghang	Yes	No	No	No			0	0	0	0	0	0	
2135	Jor Teron	Yes	No	No	No	DOKMOKA	a	25	0	0	0	0	25	
2136	Jangme Bey	No	No	No	No	DOKMOKA	c	0	14	10	10	6	10	
2137	Sar Ke-er Engti	Yes	No	No	No	DOKMOKA	c	0	20	18	18	10	18	
2138	Jang Phangcho	No	No	No	No	DOKMOKA	c	0	16	10	10	8	10	
2139	Sing Rongpi	No	No	No	No	DOKMOKA	b	0	30	20	20	10	20	
2140	Singnot Kro	No	No	No	No	DOKMOKA	b	0	30	20	20	10	20	
2141	Katiram Basumatari	No	No	No	No	DOKMOKA	b	0	40	30	30	20	30	
2142	Sermi Ronghang (Engleng)	No	No	No	No	DOKMOKA	b	10	16	12	12	6	12	
2143	Den Terang Gaon	No	No	No	No	DOKMOKA	b	0	16	0	4	2	4	
2144	Langkeding Phangcho	No	No	No	No	DOKMOKA	c	0	12	0	4	2	4	
2145	Baputi Teron	No	No	No	No	DOKMOKA	b	10	20	16	16	8	16	
2146	Sarik Teron	No	No	No	No	DOKMOKA	b	0	40	20	20	10	30	
2147	Sarthe Timung	No	No	No	No	DOKMOKA	c	0	40	20	20	10	30	
2148	Langhin Kramsa	No	No	No	No	DOKMOKA	c	0	20	20	10	10	5	
2149	Plong Tokbi	No	No	No	No	DOKMOKA	b	0	8	1	8	0	10	

Land Use (in hectares rounded up to one										Area irrigated by source (in hectare).			Name of three most important commodities manufactured	Name of Village	Serial Number
Fallow lands other than current fallows	Current Fallows	Net Area Sown	Total Irrigated Land Area	Total Un-irrigated Land Area	Canals (C)	Wells/Tube-wells(W/TW)	Tanks/Lakes(T/L)	Water Falls(WF)	Others(O)	First	Second	Third			
110	111	112	113	114	115	116	117	118	119	120	121	122	2	1	
0	0	14	11	3	0	0	0	11	0				Khoy Engti	2125	
35	35	135	0	135	0	0	0	0	0				Mon Bahadur Limbu	2126	
0	0	40	0	40	0	0	0	0	0				May Rongpi	2127	
40	145	0	0	0	0	0	0	0	0				Angjok Tokbi	2128	
0	4	20	0	20	0	0	0	0	0				Bura Phangcho	2129	
20	30	135	0	135	0	0	0	0	0				Dey Taro	2130	
32	142	0	0	0	0	0	0	0	0				Ahrok Taro	2131	
0	38	38	0	38	0	0	0	0	0				Joy Baman Nepali	2132	
0	0	0	0	0	0	0	0	0	0				Rongbong Kro	2133	
0	0	0	0	0	0	0	0	0	0				Jeng Ronghang	2134	
0	0	25	15	10	15	0	0	0	0				Jor Teron	2135	
10	70	70	0	70	0	0	0	0	0				Jangme Bey	2136	
18	100	100	0	100	0	0	0	0	0				Sar Ke-er Engti	2137	
10	80	0	0	0	0	0	0	0	0				Jang Phangcho	2138	
30	135	0	0	0	0	0	0	0	0				Sing Rongpi	2139	
30	135	0	0	0	0	0	0	0	0				Singnot Kro	2140	
45	145	0	0	0	0	0	0	0	0				Katiram Basumatari	2141	
12	86	0	0	0	0	0	0	0	0				Sermi Ronghang (Engleng)	2142	
0	20	46	0	46	0	0	0	0	0				Den Terang Gaon	2143	
0	2	20	0	20	0	0	0	0	0				Langkeding Phangcho	2144	
16	90	0	0	0	0	0	0	0	0				Baputi Teron	2145	
40	40	150	0	150	0	0	0	0	0				Sarik Teron	2146	
40	40	100	0	100	0	0	0	0	0				Sarthe Timung	2147	
10	30	30	0	30	0	0	0	0	0				Langhin Kramsa	2148	
0	16	0	0	0	0	0	0	0	0				Plong Tokbi	2149	

Sr.No.	Name of Village	Location code no.	Total area of the village (in hectares rounded up to one decimal place)	Total population (2011 census)	Number of households (2011 census)	Number of educational amenities available. (viz; a the village , the distance range code viz; a Kms and c for 10+ kms of nearest place wh available is given).									
						Pre-Primary school (PP)	Primary school (P)	Middle school (M)	Secondary School (S)	Senior Secondary school (SS)	Degree college of arts science & commerce (ASC)	Engineering college(EC)	Medical college (MC)	Management institute (MI)	
1	2	3	4	5	6	7	8	9	10	11	12	13	14	15	
2150	Kania Terang	297795	90	133	25	b	a	b	b	b	b	c	c	c	
2151	Kathar Engti F.V	297796	90	204	36	b	a	a	b	c	c	c	c	c	
2152	Parak Bey F.V	297797	78	214	43	b	2	b	b	c	c	c	c	c	
2153	Longthu Rongphar F.V	297799	90	289	48	b	a	b	b	c	c	c	c	c	
2154	Bajong Bey F.V.	297804	78	72	12	b	a	b	b	c	c	c	c	c	
2155	Pin Khat Rongpi F.V.	297805	78	115	19	b	a	b	b	c	c	c	c	c	
2156	Pangji Hanse F.V.	297806	70	157	33	c	2	c	c	c	c	c	c	c	
Block T O T A L :			20955.8	63869	11394	59	191	24	7	2	1	0	0	0	

(If not available within for < 5 Kms, b for 5-10 ere facility is					Number of Medical Amenities available. (If not available within the village , the distance range code viz; a for < 5 Kms, b for 5-10 Kms and c for 10+ kms of nearest place where facility is available is given).										Name of Village	Serial Number	
16	17	18	19	20	21	22	23	24	25	26	27	28	29	30	31		
Polytechnic (Pt)	Vocational training school /ITI	Non-formal training centre (NFTC)	Special school for disabled (SSD)	Others (specify)	Community health centre (CHC)	Primary health centre (PHC)	Primary health sub centre (PHS)	Maternity and child welfare centre (MCW)	T.B. clinic (TBC)	Hospital-allopathic (HA)	Hospital-alternative medicine (HO)	Dispensary (D)	Veterinary hospital (VH)	Mobile health clinic (MHC)	Family welfare centre (FWC)		
c	c	c	c	c	c	b	b	c	c	c	c	b	c	c	c		Kania Terang 2150
c	c	c	c	c	c	b	b	c	c	c	c	c	c	c	c		Kathar Engti F.V 2151
c	c	c	c	c	c	b	b	c	c	c	c	b	c	c	c		Parak Bey F.V 2152
c	c	c	c	c	c	b	b	c	c	c	c	b	c	c	c		Longthu Rongphar F.V 2153
c	c	c	c	c	c	b	b	c	c	c	c	b	c	c	c		Bajong Bey F.V. 2154
c	c	c	c	c	c	b	b	c	c	c	c	b	c	c	c		Pin Khat Rongpi F.V. 2155
c	c	c	c	c	a	a	a	c	c	a	a	a	c	c	c		Pangji Hanse F.V. 2156
1	1	0	1	1	0	4	1	1	0	0	1	0	1	0	0		: Block T O T A L

Sr.No.	Name of Village	Number of Non-Government Medical Amenities available.							Availability of drinking water - Yes / No							Availability of toilet & others Yes / No				
		Charitable non Govt. hospital/Nursing home.	Medical practitioner with MBBS Degree	Medical practitioner with other degree	Medical practitioner with no degree	Traditional practitioner and faith healer.	Medicine Shop	Others	Tap water (Treated/Untreated)	Well water (Covered / Uncovered well)	Hand Pump	Tube wells / Bore well	Spring	River / Canal	Tank / Pond / Lake	Others	Community toilet including bath.	Community toilet excluding bath.	Rural sanitary mart or sanitary hardware outlet available near the village.	Community bio- gas or recycle of waste for productive use.
1	2	32	33	34	35	36	37	38	39	40	41	42	43	44	45	46	47	48	49	50
2150	Kania Terang	0	0	0	0	0	0	0	No	Yes	Yes	No	No	No	No	No	No	No	No	No
2151	Kathar Engti F.V	0	0	0	0	0	0	0	No	Yes	Yes	No	No	Yes	Yes	No	No	No	No	No
2152	Parak Bey F.V	0	0	0	0	0	0	0	No	No	No	Yes	No	No	Yes	No	No	No	Yes	No
2153	Longthu Rongphar F.V	0	0	0	0	0	0	0	Yes	Yes	No	No	Yes	No	Yes	No	No	No	Yes	No
2154	Bajong Bey F.V.	0	0	0	0	0	0	0	No	No	No	No	No	No	Yes	No	No	No	Yes	No
2155	Pin Khat Rongpi F.V.	0	0	0	0	0	0	0	No	No	No	No	No	No	Yes	No	No	No	Yes	No
2156	Pangji Hanse F.V.	0	0	0	0	0	0	0	No	Yes	No	No	No	Yes	Yes	No	No	No	No	No
Block T O T A L :		4	8	10	17	6	16	2	78	217	146	98	100	102	96	24	0	3	24	0

Communication and transport facilities (If amenities available code -Yes is given except for Village Pin Code ,If not available within the village , the distance range code viz; a for < 5 Kms, b for 5-10 Kms and c for 10+ kms of nearest place where facility is available is given).																	Name of Village	Serial Number
Post office(PO)	Sub post office (SPO)	Post & Telegraph office (P&TO)	Village Pin Code	Telephones (Land lines)	Public call office (PCO)	Mobile phone coverage	Internet cafes/ Common service centre (CSC)	Private courier facility	Bus service (Public & Private)	Railway stations	Auto/Modified Autos	Taxis and Vans	Tractors	Cycle-pulled rickshaws(Manual & Machine driven)	Carts driven by animals	Sea /River ferry service		
51	52	53	54	55	56	57	58	59	60	61	62	63	64	65	66	67	2	1
c	b	c	782441	c	b	b	b	c	b	c	c	c	c	Yes	c	c	Kania Terang	2150
b	b	c	782441	c	b	b	c	b	b	c	c	c	c	Yes	c	c	Kathar Engti F.V	2151
b	b	c	782441	c	b	b	c	b	b	c	c	c	c	Yes	c	c	Parak Bey F.V	2152
b	b	c	782441	c	b	b	c	b	b	c	c	c	c	Yes	c	c	Longthu Rongphar F.V	2153
b	b	c	782441	c	b	b	c	b	b	c	c	c	c	Yes	c	c	Bajong Bey F.V.	2154
b	b	c	782441	c	b	b	c	b	b	c	c	c	c	Yes	c	c	Pin Khat Rongpi F.V.	2155
a	a	c	782441	a	a	Yes	c	b	Yes	c	a	c	c	c	c	c	Pangji Hanse F.V.	2156
0	0	0	141	16	0	109	0	0	77	1	4	18	23	81	62	10	: Block T O T A L	

Sr.No.	Name of Village	Village connected to highways,village roads, banks & credit societies (If amenities available code -Yes is given, If not available within the village , the distance range code viz; a for < 5 Kms, b for 5-10 Kms and c for 10+ kms of nearest place where facility is available is given).												Availability of misc within the village , 1 kms of nearest place						
		Connected to national highway(NH)	Connected to state highway(SH)	Connected to major district road (MDR)	Connected to others district road	Pucca roads	Kutchcha roads	Water bounded macadam(WBM) roads	Navigable waterway (river/canal)(NW)	Footpaths (FP)	Commercial & Co-operative Banks	ATM	Agricultural Credit Societies	Self-Help Group (SHG)	Public distribution system (PDS) shop	Mandis / Regular market	Weekly Haat			
1	2	68	69	70	71	72	73	74	75	76	77	78	79	80	81	82	83			
2150	Kania Terang	b	b	b	Yes	b	Yes	c	b	Yes	c	c	c	a	c	c	a			
2151	Kathar Engti F.V	b	b	b	Yes	c	Yes	c	b	Yes	b	c	c	a	c	c	a			
2152	Parak Bey F.V	b	b	b	Yes	b	Yes	c	b	Yes	c	c	c	a	c	c	c			
2153	Longthu Rongphar F.V	b	b	b	Yes	b	Yes	c	c	Yes	c	c	c	a	c	c	c			
2154	Bajong Bey F.V.	b	b	b	b	b	Yes	c	c	Yes	c	c	c	a	c	c	c			
2155	Pin Khat Rongpi F.V.	b	b	b	Yes	b	Yes	c	c	Yes	c	c	c	a	c	c	c			
2156	Pangji Hanse F.V.	Yes	Yes	Yes	Yes	b	Yes	c	Yes	Yes	c	c	c	a	c	c	c			
Block T O T A L :		45	5	63	245	0	261	0	46	302	0	1	0	83	26	3	22			

ellaneous facilities (If amenities available code -Yes is given, If not available the distance range code viz; a for < 5 Kms, b for 5-10 Kms and c for 10+ e where facility is available is given).

														Name of Village	Serial Number
Agricultural marketing society	Integrated Child Development Scheme (Nutritional Centres)	Anganwadi Centre (Nutritional Centres)	Others (Nutritional Centres)	ASHA (Accredited Social Health Activist)	Community centre with/without TV	Sports Field,	Sports Club / Recreation Centre	Cinema / Video Hall	Public Library	Public Reading Room	Newspaper Supply	Assembly Polling station	Birth & Death Registration Office		
84	85	86	87	88	89	90	91	92	93	94	95	96	97	2	1
b	c	b	c	a	c	c	c	c	c	c	b	Yes	c	Kania Terang	2150
b	b	b	c	b	c	a	c	c	c	c	b	c	c	Kathar Engti F.V	2151
b	b	Yes	c	b	c	a	c	c	c	c	b	c	c	Parak Bey F.V	2152
b	c	b	c	b	c	a	c	c	c	c	b	c	c	Longthu Rongphar F.V	2153
b	c	c	c	a	c	a	c	c	c	c	b	c	c	Bajong Bey F.V.	2154
b	c	c	c	a	c	a	c	c	c	c	b	c	c	Pin Khat Rongpi F.V.	2155
c	c	Yes	c	a	c	a	c	c	c	c	a	Yes	c	Pangji Hanse F.V.	2156
1	34	147	24	24	0	2	6	0	0	0	42	71	6	: Block T O T A L	

Sr.No.	Name of Village	Availability of electricity (Yes/No)				Land Use								
						Nearest Town	Area under different types of land use decimal place)							
		Power Supply for Domestic Use (ED)	Power Supply for Agricultural Use (EAG)	Power Supply for Commercial Use (EC)	Power Supply for All Uses (EA)	Name	Distance range code i.e. a for < 5 Kms, b for 5-10 Kms and c for 10+ kms .	Forests	Area under Non-agricultural Uses	Barren and Un-cultivable land	Permanent Pastures and Other Grazing Lands	Land Under Miscellaneous Tree Crops etc.	Culturable Waste Land	
98	99	100	101	102	103	104	105	106	107	108	109			
2150	Kania Terang	No	No	No	No	DOKMOKA	b	0	12	0	5	1	5	
2151	Kathar Engti F.V	Yes	No	No	No	DOKMOKA		0	12	0	5	1	5	
2152	Parak Bey F.V	Yes	No	No	No	DOKMOKA	c	0	10	0	4	1	4	
2153	Longthu Rongphar F.V	Yes	No	No	No	DOKMOKA	c	0	12	0	5	1	5	
2154	Bajong Bey F.V.	Yes	No	No	No	DOKMOKA	c	0	10	0	4	1	4	
2155	Pin Khat Rongpi F.V.	No	No	No	No	DOKMOKA	c	0	10	0	4	1	4	
2156	Pangji Hanse F.V.	Yes	No	No	No	HOWRAGHAT	c	0	20	10	0	0	0	
Block T O T A L :		178	6	3	7	0	0	300	2332.4	742	619	2052.5	1654.9	

Land Use (in hectares rounded up to one											Area irrigated by source (in hectare).			Name of three most important commodities manufactured			Name of Village	Serial Number
Fallow lands other than current fallows	Current Fallows	Net Area Sown	Total Irrigated Land Area	Total Un-irrigated Land Area	Canals (C)	Wells/Tube-wells(W/TW)	Tanks/Lakes(T/L)	Water Falls(WF)	Others(O)	First	Second	Third						
110	111	112	113	114	115	116	117	118	119	120	121	122	2	1				
22	0	45	0	45	0	0	0	0	0				Kania Terang	2150				
0	22	45	0	45	0	0	0	0	0				Kathar Engti F.V	2151				
20	0	39	0	39	0	0	0	0	0				Parak Bey F.V	2152				
22	0	45	0	45	0	0	0	0	0				Longthu Rongphar F.V	2153				
20	0	39	0	39	0	0	0	0	0				Bajong Bey F.V.	2154				
20	0	39	0	39	0	0	0	0	0				Pin Khat Rongpi F.V.	2155				
0	0	40	0	40	0	0	0	0	0				Pangji Hanse F.V.	2156				
1370	2598	9287	400	8887	15	0	8	263					: Block T O T A L					

Sr.No.	Name of Village	Location code no.	Total area of the village (in hectares rounded up to one decimal place)	Total population (2011 census)	Number of households (2011 census)	Number of educational amenities available. (in the village , the distance range code viz; a for 0-5 Kms and c for 10+ kms of nearest place where available is given).									
						Pre-Primary school (PP)	Primary school (P)	Middle school (M)	Secondary School (S)	Senior Secondary school (SS)	Degree college of arts science & commerce (ASC)	Engineering college(EC)	Medical college (MC)	Management institute (MI)	
1	2	3	4	5	6	7	8	9	10	11	12	13	14	15	

Name of District:-Karbi Anglong

Name of CD Block:-Langsomepi

2157	Sikari Pathar	296985	70	2887	519	a	1	a	a	a	a	c	c	c
2158	Sikari Ghat	296986	24.3	0	0									
2159	Era Gaon	296988	150	329	60	b	1	b	c	c	c	c	c	c
2160	Sikari Pahar	297005	50	0	0									
2161	Sikari Pathar (A)	297006	50	0	0									
2162	Sanpura Dimasa Gaon	297008	68	196	36	b	b	b	b	c	c	c	c	c
2163	Haglu Kata	297009	80	798	159	a	1	a	a	a	a	c	c	c
2164	Balijan No.2	297010	65	1951	389	a	1	a	a	a	a	c	c	c
2165	Balijan Nutun Bosti	297011	49.3	954	168	1	1	a	c	b	c	c	c	c
2166	Sedeng Terang	297012	65	574	111	a	1	a	a	a	a	c	c	c
2167	Patra Disa Kangki Engti	297013	70	117	15	a	1	a	c	b	a	c	c	c
2168	Hemai Gaon	297015	30	281	46	a	1	a	c	a	a	c	c	c
2169	Maikramsa	297016	40	73	14	b	b	b	b	c	c	c	c	c
2170	Sam Teron	297078	20	245	39	c	b	b	b	b	c	c	c	c
2171	Ram Teron	297094	67.8	291	54	1	1	a	c	b	b	c	c	c
2172	Kania Bey	297120	40	94	16	a	1	a	b	a	b	c	c	c
2173	Langtuk Terang	297123	42	0	0									
2174	Kongjuk Kachari	297125	5	260	47	b	1	a	b	b	b	c	c	c
2175	Sarthe Engti	297126	69	22	4	b	1	a	a	b	b	c	c	c
2176	Lokhon Sing Engti	297128	20	143	23	b	1	a	b	b	b	c	c	c
2177	Saret Engti	297129	30	119	23	a	a	a	b	b	b	c	c	c
2178	Bachen Tisso	297130	60	154	25	b	a	a	b	b	b	c	c	c
2179	Pandit Ronhang	297131	125	71	14	b	1	a	b	a	b	c	c	c

(If not available within for < 5 Kms, b for 5-10 ere facility is					Number of Medical Amenities available. (If not available within the village , the distance range code viz; a for < 5 Kms, b for 5-10 Kms and c for 10+ kms of nearest place where facility is available is given).										Name of Village	Serial Number	
16	17	18	19	20	21	22	23	24	25	26	27	28	29	30	31		
Polytechnic (Pt)	Vocational training school /ITI	Non-formal training centre (NFTC)	Special school for disabled (SSD)	Others (specify)	Community health centre (CHC)	Primary health centre (PHC)	Primary health sub centre (PHS)	Maternity and child welfare centre (MCW)	T.B. clinic (TBC)	Hospital-allopathic (HA)	Hospital-alternative medicine (HO)	Dispensary (D)	Veterinary hospital (VH)	Mobile health clinic (MHC)	Family welfare centre (FWC)		
16	17	18	19	20	21	22	23	24	25	26	27	28	29	30	31	2	1

Location CodeNo:-314

Location CodeNo:-0138

c	c	c	c		a	a	a	c	c	a	a	a	a	c	c	Sikari Pathar	2157
																Sikari Ghat	2158
c	c	c	c	c	c	c	c	c	c	c	c	c	c	c	c	Era Gaon	2159
																Sikari Pahar	2160
																Sikari Pathar (A)	2161
c	c	c	c	c	c	b	a	c	c	c	c	b	c	c	c	Sanpura Dimasa Gaon	2162
c	c	c	c		c	a	b	c	c	c	c	a	a	a	c	Haglu Kata	2163
c	c	c	c		a	a	a	c	c	c	c	c	c	c	c	Balijan No.2	2164
					b											Balijan Nutun Bosti	2165
c	c	c	c		c	a	b	c	c	a	a	a	a	a	c	Sedeng Terang	2166
c	c				b											Patra Disa Kangki Engti	2167
c	c				b											Hemai Gaon	2168
c	c	c	c	c	c	b	b	c	c	c	c	b	c	c	c	Maikramsa	2169
c	c	c	c	c	b	b	b	c	c	c	c	c	c	c	c	Sam Teron	2170
					b											Ram Teron	2171
c	c				b											Kania Bey	2172
																Langtuk Terang	2173
c	c	c	c	c	b	b	b	c	c	b	b	b	b	c	c	Kongjuk Kachari	2174
c	c	c	c		b	b	b	c	c	b	b	b	b	c	c	Sarthe Engti	2175
c	c	c	c	c	b	b	b	c	c	b	b	b	b	c	c	Lokhon Sing Engti	2176
c	c	c	c	c	b	b	b	b	c	b	b	b	b	c	c	Saret Engti	2177
c	c	c	c		b	b	b	c	c	b	b	b	b	c	c	Bachen Tisso	2178
c	c				b											Pandit Ronhang	2179

Sr.No.	Name of Village	Number of Non-Government Medical Amenities available.							Availability of drinking water - Yes / No							Availability of toilet & others Yes / No				
		Charitable non Govt. hospital/Nursing home.	Medical practitioner with MBBS Degree	Medical practitioner with other degree	Medical practitioner with no degree	Traditional practitioner and faith healer.	Medicine Shop	Others	Tap water (Treated/Untreated)	Well water (Covered / Uncovered well)	Hand Pump	Tube wells / Bore well	Spring	River / Canal	Tank / Pond / Lake	Others	Community toilet including bath.	Community toilet excluding bath.	Rural sanitary mart or sanitary hardware outlet available near the village.	Community bio-gas or recycle of waste for productive use.
1	2	32	33	34	35	36	37	38	39	40	41	42	43	44	45	46	47	48	49	50

2157	Sikari Pathar	0	0	0	0	0	1	0	Yes	Yes	Yes	Yes	No	No	No	No	No	No	No	No
2158	Sikari Ghat																			
2159	Era Gaon	0	0	0	0	0	0	0	Yes	Yes	Yes	Yes	Yes	No	No	No	No	No	No	No
2160	Sikari Pahar																			
2161	Sikari Pathar (A)																			
2162	Sanpura Dimasa Gaon	0	0	0	0	0	0	0	No	No	Yes	Yes	No	No	Yes	No	No	No	Yes	No
2163	Haglu Kata	0	0	0	0	0	0	0	Yes	No	Yes	Yes	No	Yes	Yes	No	No	No	No	No
2164	Balijan No.2	0	0	0	0	0	1	0	Yes	Yes	Yes	Yes	No	No	No	No	No	No	No	No
2165	Balijan Nutun Bosti	0	0	0	0	0	1	0	No	Yes	Yes	No	No	Yes	Yes	No	No	No	No	No
2166	Sedeng Terang	0	0	0	0	0	0	0	Yes	Yes	Yes	Yes	No	Yes	No	No	No	No	No	No
2167	Patra Disa Kangki Engti	0	0	0	0	0	0	0	No	Yes	No	Yes	No	No	No	No	No	No	No	No
2168	Hemai Gaon	0	0	0	0	0	0	0	No	Yes	Yes	No	Yes	No	No	No	No	No	No	No
2169	Maikramsa	0	0	0	0	0	0	0	No	Yes	No	No	No	No	No	No	No	No	Yes	No
2170	Sam Teron	0	0	0	0	0	0	0	No	Yes	No	No	Yes	No	No	No	No	No	No	No
2171	Ram Teron	0	0	0	0	0	0	0	No	Yes	No	No	Yes	No	No	No	No	No	No	No
2172	Kania Bey	0	0	0	0	0	0	0	No	Yes	Yes	Yes	No	No	No	No	No	No	No	No
2173	Langtuk Terang																			
2174	Kongjuk Kachari	0	0	0	0	0	0	0	No	Yes	Yes	No	No	Yes	No	No	No	No	No	No
2175	Sarthe Engti	0	0	0	0	0	0	0	No	Yes	No	Yes	No	No	No	No	No	No	No	No
2176	Lokhon Sing Engti	0	0	0	0	0	0	0	No	Yes	No	Yes	No	No	No	No	No	No	No	No
2177	Saret Engti	0	0	0	0	0	0	0	No	Yes	Yes	No	No	No	No	No	No	No	No	No
2178	Bachen Tisso	0	0	0	0	0	0	0	No	Yes	Yes	Yes	No	No	No	No	No	No	No	No
2179	Pandit Ronhang	0	0	0	0	0	0	0	No	Yes	No	Yes	No	No	No	No	No	No	No	No

Communication and transport facilities (If amenities available code -Yes is given except for Village Pin Code ,If not available within the village , the distance range code viz; a for < 5 Kms, b for 5-10 Kms and c for 10+ kms of nearest place where facility is available is given).																	Name of Village	Serial Number
Post office(PO)	Sub post office (SPO)	Post & Telegraph office (P&TO)	Village Pin Code	Telephones (Land lines)	Public call office (PCO)	Mobile phone coverage	Internet cafes/ Common service centre (CSC)	Private courier facility	Bus service (Public & Private)	Railway stations	Auto/Modified Autos	Taxis and Vans	Tractors	Cycle-pulled rickshaws(Manual & Machine driven)	Carts driven by animals	Sea /River ferry service		
51	52	53	54	55	56	57	58	59	60	61	62	63	64	65	66	67	2	1

a	a	a		a	a	Yes	c	a	Yes	c	a	a	c	c	Yes	c	Sikari Pathar	2157
																	Sikari Ghat	2158
b	b	c		c	c	c	c	c	c	c	c	c	c	c	c	c	Era Gaon	2159
																	Sikari Pahar	2160
																	Sikari Pathar (A)	2161
b	a	c	782441	c	b	b	c	b	b	c	c	c	c	Yes	c	c	Sanpura Dimasa Gaon	2162
a	a	c		c	a	Yes	c	c	Yes	c	a	a	a	a	a	c	Haglu Kata	2163
a	a	a		a	a	Yes	c	a	Yes	c	a	a	a	c	Yes	c	Balijan No.2	2164
				a	a	b	c	c	Yes		b	b			a	c	Balijan Nutun Bosti	2165
a	a	c		c	a	Yes	c	b	Yes	c	Yes	Yes	Yes	Yes	Yes	c	Sedeng Terang	2166
				a	b	b	c	c	Yes		b	b			c	c	Patra Disa Kangki Engti	2167
				a	b	b	c	c	Yes		b	b			c	c	Hemai Gaon	2168
b	b	c	782441	c	b	b	c	b	b	c	c	c	c	Yes	c	c	Maikramsa	2169
b	b	c		b	b	Yes	c	b	b	c	b	b	b	c	b	b	Sam Teron	2170
				a	a	b	c	c	b		b	b			b	c	Ram Teron	2171
				a	a	b	c	c	b		b	b			c	c	Kania Bey	2172
																	Langtuk Terang	2173
b	a	b		b	b	Yes	c	b	Yes	c	c	b	a	b	c	c	Kongjuk Kachari	2174
b	b	b		b	b	b	c	c	b	c	c	b	c	c	c	c	Sarthe Engti	2175
a	a	a		a	a	Yes	b	a	a	c	a	a	c	Yes	c	c	Lokhon Sing Engti	2176
b	b	b		b	b	a	b	b	b	c	b	b	b	b	Yes	c	Saret Engti	2177
b	a	b		b	a	a	b	b	b	c	b	b	c	c	c	c	Bachen Tisso	2178
				a	a	a	c	c	b		b	b			c	c	Pandit Ronhang	2179

Sr.No.	Name of Village	Village connected to highways,village roads, banks & credit societies (If amenities available code -Yes is given, If not available within the village , the distance range code viz; a for < 5 Kms, b for 5-10 Kms and c for 10+ kms of nearest place where facility is available is given).												Availability of misc within the village , 1 kms of nearest place			
		Connected to national highway(NH)	Connected to state highway(SH)	Connected to major district road (MDR)	Connected to others district road	Pucca roads	Kutchcha roads	Water bounded macadam(WBM) roads	Navigable waterway (river/canal)(NW)	Footpaths (FP)	Commercial & Co-operative Banks	ATM	Agricultural Credit Societies	Self-Help Group (SHG)	Public distribution system (PDS) shop	Mandis / Regular market	Weekly Haat
1	2	68	69	70	71	72	73	74	75	76	77	78	79	80	81	82	83

2157	Sikari Pathar	a	a	Yes	Yes	a	Yes	Yes	Yes	Yes	c	c	c	Yes	c	c	c
2158	Sikari Ghat																
2159	Era Gaon	c	c	c	Yes	a	Yes	c	c	Yes	b	c	b	a	b	b	b
2160	Sikari Pahar																
2161	Sikari Pathar (A)																
2162	Sanpura Dimasa Gaon	b	b	b	Yes	b	Yes	b	c	Yes	b	c	b	a	a	a	a
2163	Haglu Kata	a	c	Yes	Yes	b	Yes	b	Yes	Yes	b	c	b	a	a	a	a
2164	Balijan No.2	Yes	Yes	Yes	Yes	Yes	Yes	Yes	a	Yes	b	c	b	a	a	a	a
2165	Balijan Nutun Bosti	Yes	b	Yes	Yes	b	Yes	b	Yes	Yes	a	c	a	b	a	a	a
2166	Sedeng Terang	a	a	Yes	Yes	b	Yes	b	a	Yes	b	c	b	b	b	b	b
2167	Patra Disa Kangki Engti	Yes	b	b	Yes	b	Yes	b	Yes	Yes	b	c	b	b	b	b	b
2168	Hemai Gaon	Yes	b	b	Yes	b	Yes	b	Yes	Yes	b	c	b	b	b	b	b
2169	Maikramsa	b	b	b	Yes	b	Yes	b	Yes	Yes	c	c	c	c	c	c	c
2170	Sam Teron	b	c	c	Yes	b	Yes	c	c	Yes	c	c	c	c	a	c	c
2171	Ram Teron	Yes	b	b	Yes	b	Yes	a	c	Yes	c	c	c	c	c	c	c
2172	Kania Bey	Yes	b	a	b	b	Yes	c	b	Yes	b	c	c	a	b	b	b
2173	Langtuk Terang																
2174	Kongjuk Kachari	b	c	Yes	Yes	a	Yes	b	b	Yes	b	c	a	Yes	b	b	c
2175	Sarthe Engti	a	a	a	a	a	a	a	a	Yes	b	c	c	Yes	b	b	b
2176	Lokhon Sing Engti	a	a	a	Yes	a	a	a	Yes	Yes	a	c	c	a	a	a	a
2177	Saret Engti	b	b	a	Yes	b	Yes	a	a	Yes	c	c	c	a	b	b	b
2178	Bachen Tisso	b	b	b	Yes	b	b	b	b	Yes	c	c	c	a	a	a	a
2179	Pandit Ronhang	Yes	b	b	b	b	Yes	b	b	Yes	c	c	a	a	a	a	a

ellaneous facilities (If amenities available code -Yes is given, If not available the distance range code viz; a for < 5 Kms, b for 5-10 Kms and c for 10+ e where facility is available is given).

84	85	86	87	88	89	90	91	92	93	94	95	96	97	Name of Village	Serial Number

c	c	Yes	c	Yes	c	Yes	Yes	c	c	c	a	Yes	c	Sikari Pathar	2157
														Sikari Ghat	2158
c	c	Yes	c	a	c	c	c	c	c	c	c	c	c	Era Gaon	2159
														Sikari Pahar	2160
														Sikari Pathar (A)	2161
c	c	c	c	c	c	a	c	c	c	c	b	c	c	Sanpura Dimasa Gaon	2162
a	c	c	c	Yes	a	Yes	a	a	a	a	a	Yes	c	Haglu Kata	2163
c	c	Yes	c	Yes	c	Yes	Yes	c	c	c	a	Yes	c	Balijan No.2	2164
a	Yes	Yes	a	Yes	b	Yes	Yes	a	a	a	Yes	Yes	c	Balijan Nutun Bosti	2165
a	c	Yes	a	Yes	a	a	a	a	a	a	a	c	c	Sedeng Terang	2166
a	c	Yes	c	c	b	a	a	a	a	a	Yes	c	c	Patra Disa Kangki Engti	2167
a	c	Yes	c	c	c	a	b	b	b	b	Yes	c	c	Hemai Gaon	2168
c	c	c	c	c	c	a	c	c	c	c	b	c	c	Maikramsa	2169
c	c	a	c	a	c	b	b	c	c	c	b	c	c	Sam Teron	2170
c	Yes	Yes	c	a	c	b	a	c	c	c	Yes	c	c	Ram Teron	2171
a	c	Yes	c	a	c	a	a	a	c	c	a	c	c	Kania Bey	2172
														Langtuk Terang	2173
b	b	Yes	c	a	b	b	b	c	c	c	b	Yes	b	Kongjuk Kachari	2174
b	c	Yes	c	a	b	b	b	b	b	c	b	c	c	Sarthe Engti	2175
c	c	Yes	c	c	c	b	b	c	c	c	a	Yes	c	Lokhon Sing Engti	2176
c	c	b	c	c	b	b	b	b	c	c	a	c	c	Saret Engti	2177
c	b	b	c	c	c	b	b	b	c	c	b	c	c	Bachen Tisso	2178
a	b	Yes	c	c	a	b	a	b	c	c	a	c	c	Pandit Ronhang	2179

Sr.No.	Name of Village	Availability of electricity (Yes/No)				Land Use							
		Power Supply for Domestic Use (ED)	Power Supply for Agricultural Use (EAG)	Power Supply for Commercial Use (EC)	Power Supply for All Uses (EA)	Nearest Town		Area under different types of land use decimal place)					
						Name	Distance range code i.e. a for < 5 Kms, b for 5-10 Kms and c for 10+ kms .	Forests	Area under Non-agricultural Uses	Barren and Un-cultivable land	Permanent Pastures and Other Grazing Lands	Land Under Miscellaneous Tree Crops etc.	Culturable Waste Land
1	2	98	99	100	101	102	103	104	105	106	107	108	109

2157	Sikari Pathar	Yes	No	No	No			0	15	15	0	0	0
2158	Sikari Ghat							0	3.3	0	0	0	4
2159	Era Gaon	Yes	No	No	No	DOKMOKA	c	0	0	0	0	0	0
2160	Sikari Pahar							0	15	15	0	0	0
2161	Sikari Pathar (A)							0	15	15	0	0	0
2162	Sanpura Dimasa Gaon	Yes	No	No	No	DOKMOKA	c	0	0	0	0	68	0
2163	Haglu Kata	Yes	No	No	No	HOWRAGHAT	c	0	20	15	0	0	0
2164	Balijan No.2	Yes	No	No	No	HOWRAGHAT	c	0	20	15	0	0	0
2165	Balijan Nutun Bosti	Yes	No	No	No			0	5.3	0	0	0	6
2166	Sedeng Terang	Yes	No	No	No			0	15	20	0	0	0
2167	Patra Disa Kangki Engti	Yes	No	No	No			0	20	10	0	0	0
2168	Hemai Gaon	No	No	No	No			0	2	0	0	0	11
2169	Maikramsa	No	No	No	No	DOKMOKA	c	0	6	0	0	0	10
2170	Sam Teron	Yes	No	No	No	HAWORAGHAT	c	0	2	2	0	1	0
2171	Ram Teron	No	No	No	No			25	4.8	0	0	0	13
2172	Kania Bey	Yes	No	No	No			0	7	0	0	0	9
2173	Langtuk Terang					HOWRAGHAT	c	0	2	0	1	0	0
2174	Kongjuk Kachari	Yes	No	No	No			0	0	0	0	3	0
2175	Sarthe Engti	No	No	No	No			0	12	0	17	10	0
2176	Lokhon Sing Engti	Yes	No	No	No			0	0	0	0	0	0
2177	Saret Engti	No	No	No	No	HOWRAGHAT	c	0	10	0	0	0	0
2178	Bachen Tisso	No	No	No	No			0	15	15	0	0	0
2179	Pandit Ronhang	No	No	No	No			0	10	0	0	0	15

Land Use (in hectares rounded up to one										Area irrigated by source (in hectare).			Name of three most important commodities manufactured			Name of Village	Serial Number
Fallow lands other than current fallows	Current Fallows	Net Area Sown	Total Irrigated Land Area	Total Un-irrigated Land Area	Canals (C)	Wells/Tube-wells(W/TW)	Tanks/Lakes(T/L)	Water Falls(WF)	Others(O)	First	Second	Third					
110	111	112	113	114	115	116	117	118	119	120	121	122	2	1			

0	0	40	0	40	0	0	0	0	0				Sikari Pathar	2157
0	0	17	0	17	0	0	0	0	0				Sikari Ghat	2158
0	0	150	0	150	0	0	0	0	0				Era Gaon	2159
0	0	20	0	20	0	0	0	0	0				Sikari Pahar	2160
0	0	20	0	20	0	0	0	0	0				Sikari Pathar (A)	2161
0	0	0	0	0	0	0	0	0	0				Sanpura Dimasa Gaon	2162
0	0	45	0	45	0	0	0	0	0				Haglu Kata	2163
0	0	30	0	30	0	0	0	0	0				Balijan No.2	2164
0	0	38	0	38	0	0	0	0	0				Balijan Nutun Bosti	2165
0	0	30	0	30	0	0	0	0	0				Sedeng Terang	2166
0	0	40	0	40	0	0	0	0	0				Patra Disa Kangki Engti	2167
0	0	17	0	17	0	0	0	0	0				Hemai Gaon	2168
0	0	24	0	24	0	0	0	0	0				Maikramsa	2169
2	3	10	0	10	0	0	0	0	0				Sam Teron	2170
0	0	25	0	25	0	0	0	0	0				Ram Teron	2171
0	0	24	0	24	0	0	0	0	0				Kania Bey	2172
0	0	39	0	39	0	0	0	0	0				Langtuk Terang	2173
0	0	2	0	2	0	0	0	0	0				Kongjuk Kachari	2174
0	0	30	0	30	0	0	0	0	0				Sarthe Engti	2175
0	0	20	10	10	10	0	0	0	0				Lokhon Sing Engti	2176
0	0	20	0	20	0	0	0	0	0				Saret Engti	2177
0	0	30	0	30	0	0	0	0	0				Bachen Tisso	2178
0	0	100	0	100	0	0	0	0	0				Pandit Ronhang	2179

Sr.No.	Name of Village	Location code no.	Total area of the village (in hectares rounded up to one decimal place)	Total population (2011 census)	Number of households (2011 census)	Number of educational amenities available. (a for 0-5 Kms and c for 10+ kms of nearest place where available is given).									
						Pre-Primary school (PP)	Primary school (P)	Middle school (M)	Secondary School (S)	Senior Secondary school (SS)	Degree college of arts science & commerce (ASC)	Engineering college(EC)	Medical college (MC)	Management institute (MI)	
1	2	3	4	5	6	7	8	9	10	11	12	13	14	15	
2180	Long Teron	297132	31	31	6	a	a	a	a	b	b	c	c	c	
2181	Kalam Sing Engti	297133	20	334	53	a	1	a	a	b	b	c	c	c	
2182	Ake - Et Taro	297134	93	416	63	a	1	a	a	a	b	c	c	c	
2183	Sartge Singmar	297135	80	191	33	a	c	a	a	c	c	c	c	c	
2184	Mohiram Taro	297136	50	102	18	a	a	a	a	a	a	c	c	c	
2185	Pup- Sikarighat Dimasa	297138	60	272	50	a	1	a	a	a	a	c	c	c	
2186	Pator Timung	297150	60	357	68	c	1	c	c	c	c	c	c	c	
2187	Langhat Tokbi	297151	60	341	62	a	1	a	a	a	a	c	c	c	
2188	Bongtok Terang	297152	55	185	31	a	1	a	a	a	a	c	c	c	
2189	Ati Gaon	297243	40	893	171	1	1	2	b	b	b	c	c	c	
2190	Pin Khat Rongpi	297254	40	0	0										
2191	Kuruna Killing	297256	40.5	168	31	c	1	a	b	b	c	c	c	c	
2192	Tubong Engti	297257	95	65	13	c	1	a	a	c	b	c	c	c	
2193	Dosi Teron	297258	100	215	33	c	1	a	a	a	c	c	c	c	
2194	Kania Bey	297259	6	281	49	c	1	a	a	b	b	c	c	c	
2195	Mizo Teron	297260	6	282	44	c	1	a	a	a	c	c	c	c	
2196	Sarthe Teron	297261	12	210	44	c	1	a	b	c	c	c	c	c	
2197	Ram Sing Tisso	297262	15	406	75	a	1	a	b	b	b	c	c	c	
2198	Kania Engti	297263	15	81	17	c	1	a	b	b	b	c	c	c	
2199	Chapong Man Phangcho	297264	60	129	23	c	b	b	c	c	c	c	c	c	
2200	Hembonglong	297265	180	198	39	c	a	a	a	c	c	c	c	c	
2201	Mon Sing Hanse	297266	20	41	7	c	a	a	b	b	b	c	c	c	
2202	Chapong Khor Sing Kro	297267	200	456	78	c	1	b	b	c	c	c	c	c	
2203	Rensing Rongpi	297268	80	656	114	c	1	a	a	b	b	c	c	c	
2204	Chandro Sing Kro	297269	5	276	50	1	1	a	b	b	b	c	c	c	

(If not available within for < 5 Kms, b for 5-10 ere facility is					Number of Medical Amenities available. (If not available within the village , the distance range code viz; a for < 5 Kms, b for 5-10 Kms and c for 10+ kms of nearest place where facility is available is given).										Name of Village	Serial Number	
16	17	18	19	20	21	22	23	24	25	26	27	28	29	30	31		
Polytechnic (Pt)	Vocational training school /ITI	Non-formal training centre (NFTC)	Special school for disabled (SSD)	Others (specify)	Community health centre (CHC)	Primary health centre (PHC)	Primary health sub centre (PHS)	Maternity and child welfare centre (MCW)	T.B. clinic (TBC)	Hospital-allopathic (HA)	Hospital-alternative medicine (HO)	Dispensary (D)	Veterinary hospital (VH)	Mobile health clinic (MHC)	Family welfare centre (FWC)		
c	c	c	c	c	c	a	a	c	c	a	a	a	a	a	c		Long Teron 2180
c	c				b												Kalam Sing Engti 2181
c	c				b												Ake - Et Taro 2182
c	c	c	c	c	c	c	c	c	c	c	c	c	c	c	c		Sartge Singmar 2183
c	c	c	c		a	a	a	c	c	a	a	a	c	c	c		Mohiram Taro 2184
c	c	c	c		a	a	a	c	c	a	a	a	a	c	c		Pup- Sikarighat Dimasa 2185
c	c		c	c	a	a	a	c	c	a	a	a	c	c	c		Pator Timung 2186
c	c		c		a	a	a	c	c	a	a	a	c	c	c		Langhat Tokbi 2187
c	c		c		a	a	a	c	c	a	a	a	c	c	c		Bongtok Terang 2188
					b												Ati Gaon 2189
																	Pin Khat Rongpi 2190
c	c	c	c	c	a	a	a	c	c	c	c	c	b	c	c		Kuruna Killing 2191
c	c	c	c	c	a	a	a	c	c	c	c	c	a	c	c		Tubong Engti 2192
c	c	c	c		a	a	a	c	c	c	c	c	c	c	c		Dosi Teron 2193
c	c				b												Kania Bey 2194
c	c	c	c	c	a	a	a	c	c	c	c	c	a		c		Mizo Teron 2195
c	c				b	b	b	c	c	c	c	c					Sarthe Teron 2196
c	c				b	a	a	c	c	c	c	b	c				Ram Sing Tisso 2197
c	c				b												Kania Engti 2198
c	c		c	c	b	b	b	c	c	c	c	c	c	c	c		Chapong Man Phangcho 2199
c	c		c	c	a	a	a	c	c	c	c	c	c	c	c		Hembonglong 2200
c	c				b												Mon Sing Hanse 2201
c	c		c	c	b	b	b	c	c	c	c	c	c	c	c		Chapong Khor Sing Kro 2202
c	c	c	c	c	a	a	a	c	c	c	c	b	b	c	c		Rensing Rongpi 2203
					b												Chandro Sing Kro 2204

Sr.No.	Name of Village	Number of Non-Government Medical Amenities available.							Availability of drinking water - Yes / No							Availability of toilet & others Yes / No				
		Charitable non Govt. hospital/Nursing home.	Medical practitioner with MBBS Degree	Medical practitioner with other degree	Medical practitioner with no degree	Traditional practitioner and faith healer.	Medicine Shop	Others	Tap water (Treated/Untreated)	Well water (Covered / Uncovered well)	Hand Pump	Tube wells / Bore well	Spring	River / Canal	Tank / Pond / Lake	Others	Community toilet including bath.	Community toilet excluding bath.	Rural sanitary mart or sanitary hardware outlet available near the village.	Community bio- gas or recycle of waste for productive use.
1	2	32	33	34	35	36	37	38	39	40	41	42	43	44	45	46	47	48	49	50
2180	Long Teron	0	0	0	0	0	0	0	No	Yes	No	No	Yes	Yes	No	No	No	No	No	No
2181	Kalam Sing Engti	0	0	0	0	0	0	0	No	Yes	Yes	Yes	No	No	No	Yes	No	No	No	No
2182	Ake - Et Taro	0	0	0	0	0	0	0	Yes	Yes	Yes	Yes	No	Yes	No	No	No	No	No	No
2183	Sartge Singmar	0	0	0	0	0	0	0	No	No	Yes	Yes	No	No	Yes	No	No	No	No	No
2184	Mohiram Taro	0	0	0	0	0	0	0	No	Yes	Yes	Yes	No	No	No	No	No	No	No	No
2185	Pup- Sikarighat Dimasa	0	0	0	0	0	0	0	Yes	Yes	Yes	No	No	No	No	No	No	No	No	No
2186	Pator Timung	0	0	0	0	0	0	0	Yes	No	Yes	No	No	No	No	No	No	No	No	No
2187	Langhat Tokbi	0	0	0	0	0	0	0	No	No	Yes	Yes	No	No	No	No	No	No	No	No
2188	Bongtok Terang	0	0	0	0	0	1	0	No	No	Yes	No	No	No	No	No	No	No	No	No
2189	Ati Gaon	0	0	0	0	0	0	0	Yes	Yes	Yes	Yes	No	No	No	No	No	No	No	No
2190	Pin Khat Rongpi																			
2191	Kuruna Killing	0	0	0	0	0	0	0	Yes	Yes	Yes	No	No	Yes	No	No	No	No	No	No
2192	Tubong Engti	0	0	0	0	1	1	0	No	Yes	Yes	Yes	No	No	No	No	No	No	No	No
2193	Dosi Teron	0	0	0	0	0	0	0	No	Yes	Yes	No	No	No	No	No	No	No	No	No
2194	Kania Bey	0	0	0	0	0	0	0	Yes	Yes	Yes	Yes	No	No	No	No	No	No	No	No
2195	Mizo Teron	0	0	0	0	0	0	0	Yes	Yes	Yes	Yes	No	No	No	No	No	No	No	No
2196	Sarthe Teron	0	0	0	0	0	0	0	No	Yes	No	Yes	No	No	No	No	No	No	No	No
2197	Ram Sing Tisso	0	0	0	0	0	0	0	Yes	Yes	No	Yes	No	No	No	No	No	No	No	No
2198	Kania Engti	0	0	0	0	0	0	0	No	Yes	No	No	No	No	No	No	No	No	No	No
2199	Chapong Man Phangcho	0	0	0	0	0	0	0	No	Yes	No	Yes	Yes	Yes	No	No	No	No	No	No
2200	Hembonglong	0	0	0	0	0	0	0	No	Yes	Yes	Yes	Yes	No	No	No	No	No	No	No
2201	Mon Sing Hanse	0	0	0	0	0	0	0	No	No	No	No	Yes	No	No	No	No	No	No	No
2202	Chapong Khor Sing Kro	0	0	0	0	0	0	0	No	Yes	Yes	Yes	Yes	Yes	No	No	No	No	No	No
2203	Rensing Rongpi	0	0	0	0	0	0	0	Yes	Yes	Yes	Yes	No	Yes	No	No	No	No	No	No
2204	Chandro Sing Kro	0	0	0	0	0	0	0	No	Yes	Yes	No	No	No	No	No	No	No	No	No

Communication and transport facilities (If amenities available code -Yes is given except for Village Pin Code ,If not available within the village , the distance range code viz; a for < 5 Kms, b for 5-10 Kms and c for 10+ kms of nearest place where facility is available is given).																	Name of Village	Serial Number
Post office(PO)	Sub post office (SPO)	Post & Telegraph office (P&TO)	Village Pin Code	Telephones (Land lines)	Public call office (PCO)	Mobile phone coverage	Internet cafes/ Common service centre (CSC)	Private courier facility	Bus service (Public & Private)	Railway stations	Auto/Modified Autos	Taxis and Vans	Tractors	Cycle-pulled rickshaws(Manual & Machine driven)	Carts driven by animals	Sea /River ferry service		
51	52	53	54	55	56	57	58	59	60	61	62	63	64	65	66	67	2	1
a	a	c		a	a	a	a	a	a	c	a	a	b	b	b	c		Long Teron 2180
				a	b	a	c	c	Yes		b	b			c	c		Kalam Sing Engti 2181
				a	b	a	c	c	Yes		b	b			c	c		Ake - Et Taro 2182
c	c	c		c	c	Yes	c	c	c	c	c	c	Yes	Yes	Yes	c		Sartge Singmar 2183
a	a	a		a	a	a	c	c	a	c	a	a	Yes	Yes	Yes	c		Mohiram Taro 2184
a	a	a		a	a	Yes	c	a	Yes	c	a	a	c	c	Yes	c		Pup- Sikarighat Dimasa 2185
a	a	c		a	a	Yes	c	c	Yes	c	c	a	c	c	Yes	c		Pator Timung 2186
a	a	a		a	c	Yes	a	a	Yes	c	a	a	c	c	Yes	c		Langhat Tokbi 2187
a	a	a		a	a	Yes	c	a	Yes	c	c	a	c	c	Yes	c		Bongtok Terang 2188
				a	b	b	c	c	Yes		b	b			a	c		Ati Gaon 2189
																		Pin Khat Rongpi 2190
a	c	a		a	a	c	a	a	Yes	a	a	a	a	a	a	c		Kuruna Killing 2191
c	c	c	782441	c	a	c	a	a	Yes	c	b	b	Yes	Yes	Yes	c		Tubong Engti 2192
a	a	a	782441	a	a	Yes	c	c	Yes	c	b	Yes	Yes	Yes	Yes	Yes		Dosi Teron 2193
				a	a	c	c	c	Yes		b	b			a	c		Kania Bey 2194
a	c	c	782441	a	a	Yes	c	c	Yes	c	a	a	a	a	a	a		Mizo Teron 2195
c	b	c	782441	a	c	Yes	c	c	b	c	c	c	c	c	a	b		Sarthe Teron 2196
b	a	b	782441	a	b	Yes	c	c	a	c	c	b	b	c	a	c		Ram Sing Tisso 2197
				a	b	c	c	c	b		b	b			a	c		Kania Engti 2198
b	b	c		b	b	Yes	c	c	b	c	b	b	b	c	c	c		Chapong Man Phangcho 2199
a	a	c	782441	a	a	Yes	c	a	a	a	a	a	a	a	c	c		Hembonglong 2200
				a	a	c	c	c	b		b	b			b	c		Mon Sing Hanse 2201
b	b	c		b	b	Yes	c	c	b	c	b	b	b	c	c	c		Chapong Khor Sing Kro 2202
a	a	b	782441	b	a	Yes	b	a	a	c	a	a	a	a	a	a		Rensing Rongpi 2203
				a	a	c	c	c	b		b	b			b	c		Chandro Sing Kro 2204

Sr.No.	Name of Village	Village connected to highways,village roads, banks & credit societies (If amenities available code -Yes is given, If not available within the village , the distance range code viz; a for < 5 Kms, b for 5-10 Kms and c for 10+ kms of nearest place where facility is available is given).												Availability of misc within the village , 1 kms of nearest place			
		Connected to national highway(NH)	Connected to state highway(SH)	Connected to major district road (MDR)	Connected to others district road	Pucca roads	Kutchcha roads	Water bounded macadam(WBM) roads	Navigable waterway (river/canal)(NW)	Footpaths (FP)	Commercial & Co-operative Banks	ATM	Agricultural Credit Societies	Self-Help Group (SHG)	Public distribution system (PDS) shop	Mandis / Regular market	Weekly Haat
1	2	68	69	70	71	72	73	74	75	76	77	78	79	80	81	82	83
2180	Long Teron	a	a	c	b	a	Yes	b	c	Yes	a	c	c	a	a	a	a
2181	Kalam Sing Engti	Yes	b	c	Yes	b	Yes	b	c	Yes	b	c	c	Yes	b	b	b
2182	Ake - Et Taro	Yes	b	c	Yes	b	Yes	b	c	Yes	b	c	c	Yes	Yes	b	b
2183	Sartge Singmar	c	c	c	Yes	b	Yes	b	Yes	Yes	a	c	c	a	a	a	a
2184	Mohiram Taro	a	a	a	Yes	b	Yes	b	Yes	Yes	a	c	c	a	a	a	a
2185	Pup- Sikarighat Dimasa	a	a	Yes	Yes	a	Yes	b	Yes	Yes	a	c	c	a	a	a	a
2186	Pator Timung	a	Yes	Yes	Yes	a	Yes	a	Yes	Yes	b	c	c	a	b	b	b
2187	Langhat Tokbi	a	a	Yes	Yes	a	Yes	a	a	Yes	b	c	c	Yes	b	b	b
2188	Bongtok Terang	a	a	Yes	Yes	b	a	a	a	Yes	c	c	c	Yes	c	c	c
2189	Ati Gaon	Yes	b	Yes	Yes	b	Yes	c	c	Yes	b	c	c	Yes	a	a	a
2190	Pin Khat Rongpi																
2191	Kuruna Killing	a	c	Yes	Yes	a	Yes	a	a	Yes	b	c	c	Yes	Yes	b	Yes
2192	Tubong Engti	a	c	Yes	a	a	Yes	a	a	Yes	b	c	c	Yes	Yes	b	Yes
2193	Dosi Teron	a	c	a	Yes	a	Yes	a	a	Yes	c	c	c	Yes	c	b	c
2194	Kania Bey	Yes	b	a	Yes	b	Yes	a	a	Yes	c	c	c	a	c	b	c
2195	Mizo Teron	a	a	Yes	Yes	b	Yes	a	a	Yes	c	c	c	Yes	c	b	b
2196	Sarthe Teron	c	c	b	Yes	b	Yes	a	c	Yes	b	c	b	Yes	c	b	b
2197	Ram Sing Tisso	b	b	b	Yes	b	Yes	c	c	Yes	c	c	b	Yes	Yes	b	Yes
2198	Kania Engti	Yes	b	b	a	b	Yes	c	Yes	Yes	b	c	c	Yes	Yes	Yes	Yes
2199	Chapong Man Phangcho	b	c	b	Yes	b	Yes	c	c	Yes	a	c	c	Yes	a	a	b
2200	Hembonglong	a	c	c	Yes	a	Yes	a	c	Yes	c	c	c	a	c	b	b
2201	Mon Sing Hanse	Yes	b	c	c	b	Yes	a	c	Yes	c	c	c	Yes	a	a	b
2202	Chapong Khor Sing Kro	b	b	b	Yes	b	Yes	c	c	Yes	b	c	c	a	a	b	b
2203	Rensing Rongpi	a	c	c	Yes	b	Yes	a	c	Yes	c	c	a	a	a	b	b
2204	Chandro Sing Kro	Yes	b	c	Yes	b	Yes	a	a	Yes	c	c	b	a	a	a	b

miscellaneous facilities (If amenities available code -Yes is given, If not available the distance range code viz; a for < 5 Kms, b for 5-10 Kms and c for 10+ kms where facility is available is given).

84	85	86	87	88	89	90	91	92	93	94	95	96	97	Name of Village	Serial Number
a	c	b	c	c	a	b	a	c	c	c	a	c	c	Long Teron	2180
a	c	Yes	c	c	a	c	a	c	c	c	Yes	c	c	Kalam Sing Engti	2181
a	c	Yes	c	c	b	c	a	c	c	c	Yes	c	c	Ake - Et Taro	2182
c	c	b	c	c	c	c	c	c	c	c	c	c	c	Sartge Singmar	2183
c	c	b	c	c	c	a	a	a	a	a	a	Yes	c	Mohiram Taro	2184
c	c	Yes	c	c	c	a	a	c	c	c	a	c	c	Pup- Sikarighat Dimasa	2185
c	c	Yes	c	b	c	b	c	c	c	c	a	c	c	Pator Timung	2186
c	c	c	c	b	c	a	a	c	c	c	a	c	c	Langhat Tokbi	2187
c	c	Yes	c	b	c	a	a	c	c	c	a	Yes	c	Bongtok Terang	2188
a	Yes	Yes	c	Yes	b	Yes	Yes	c	c	c	Yes	Yes	c	Ati Gaon	2189
														Pin Khat Rongpi	2190
c	a	Yes	c	b	a	a	c	c	b	c	a	c	c	Kuruna Killing	2191
c	c	Yes	a	b	c	a	a	c	c	c	a	c	c	Tubong Engti	2192
c	c	Yes	a	b	c	a	a	c	c	c	a	Yes	c	Dosi Teron	2193
c	c	Yes	b	b	c	b	a	c	c	c	Yes	c	c	Kania Bey	2194
c	b	Yes	c	b	c	c	c	c	c	c	a	c	c	Mizo Teron	2195
b	a	Yes	c	b	b	c	b	b	b	c	c	c	c	Sarthe Teron	2196
b	a	c	c	a	b	b	b	b	b	b	b	b	c	Ram Sing Tisso	2197
b	a	Yes	c	a	c	b	b	b	b	b	b	c	c	Kania Engti	2198
c	c	c	c	a	c	a	b	c	c	c	b	c	c	Chapong Man Phangcho	2199
c	c	c	c	a	c	a	a	c	c	c	b	c	c	Hembonglong	2200
c	c	a	c	a	c	a	a	c	c	c	b	c	c	Mon Sing Hanse	2201
c	c	Yes	c	Yes	c	a	a	c	c	c	b	c	c	Chapong Khor Sing Kro	2202
c	c	Yes	c	Yes	c	a	a	c	c	b	a	Yes	c	Rensing Rongpi	2203
c	Yes	Yes	c	a	b	a	a	a	c	b	Yes	c	c	Chandro Sing Kro	2204

Sr.No.	Name of Village	Availability of electricity (Yes/No)				Land Use								
		Power Supply for Domestic Use (ED)	Power Supply for Agricultural Use (EAG)	Power Supply for Commercial Use (EC)	Power Supply for All Uses (EA)	Nearest Town		Area under different types of land use decimal place)						
						Name	Distance range code i.e. a for < 5 Kms, b for 5-10 Kms and c for 10+ kms .	Forests	Area under Non-agricultural Uses	Barren and Un-cultivable land	Permanent Pastures and Other Grazing Lands	Land Under Miscellaneous Tree Crops etc.	Culturable Waste Land	
98	99	100	101	102	103	104	105	106	107	108	109			
2180	Long Teron	Yes	No	No	No	DONKAMOKA	b	0	9	0	0	3	4	
2181	Kalam Sing Engti	Yes	No	No	No			0	4	0	0	0	11	
2182	Ake - Et Taro	Yes	No	No	No			0	7	0	0	0	15	
2183	Sartge Singmar	Yes	No	No	No	HOWRAGHAT	c	0	20	0	10	0	0	
2184	Mohiram Taro	No	No	No	No	HAWORAGHAT	c	0	10	0	10	0	0	
2185	Pup- Sikarighat Dimasa	Yes	No	No	No			0	15	15	0	0	0	
2186	Pator Timung	Yes	No	No	No	HOWRAGHAT	c	0	10	0	5	0	0	
2187	Langhat Tokbi	Yes	No	No	No	HOWRAGHAT	c	0	5	10	6	0	4	
2188	Bongtok Terang	Yes	No	No	Yes	HAWORAGHAT	c	0	5	5	6	0	0	
2189	Ati Gaon	Yes	No	No	No			15	0	0	0	0	3	
2190	Pin Khat Rongpi							0	0	0	0	40	0	
2191	Kuruna Killing	Yes	No	No	No			12	1.5	0	0	0	3	
2192	Tubong Engti	No	No	No	No			0	0	0	0	0	25	
2193	Dosi Teron	Yes	No	No	No			0	10	10	0	10	0	
2194	Kania Bey	Yes	No	No	No			0	0	0	0	0	2	
2195	Mizo Teron	Yes	No	No	No			0	0	0	0	1	0	
2196	Sarthe Teron	Yes	No	No	No	DOKMOKA	c	0	0	0	0	12	0	
2197	Ram Sing Tisso	Yes	No	No	No	DOKMOKA	b	0	0	0	0	5	0	
2198	Kania Engti	Yes	No	No	No			0	2	0	0	0	3	
2199	Chapong Man Phangcho	Yes	No	No	No			0	2	2	0	10	2	
2200	Hembonglong	Yes	No	No	No			0	5	5	0	10	0	
2201	Mon Sing Hanse	No	No	No	No			0	2	2	0	1	0	
2202	Chapong Khor Sing Kro	Yes	No	No	No			10	10	10	0	10	5	
2203	Rensing Rongpi	Yes	No	No	No			10	0	0	0	10	10	
2204	Chandro Sing Kro	Yes	No	No	No			0	0	0	0	0	1	

Land Use (in hectares rounded up to one										Area irrigated by source (in hectare).			Name of three most important commodities manufactured	Name of Village	Serial Number
Fallow lands other than current fallows	Current Fallows	Net Area Sown	Total Irrigated Land Area	Total Un-irrigated Land Area	Canals (C)	Wells/Tube-wells(W/TW)	Tanks/Lakes(T/L)	Water Falls(WF)	Others(O)	First	Second	Third			
110	111	112	113	114	115	116	117	118	119	120	121	122	2	1	
2	13	0	0	0	0	0	0	0	0				Long Teron	2180	
0	0	5	0	5	0	0	0	0	0				Kalam Sing Engti	2181	
0	0	71	0	71	0	0	0	0	0				Ake - Et Taro	2182	
0	0	50	0	50	0	0	0	0	0				Sartge Singmar	2183	
0	0	30	0	30	0	0	0	0	0				Mohiram Taro	2184	
0	0	30	0	30	0	0	0	0	0				Pup- Sikarighat Dimasa	2185	
0	0	45	0	45	0	0	0	0	0				Pator Timung	2186	
0	0	35	0	35	0	0	0	0	0				Langhat Tokbi	2187	
0	0	39	0	39	0	0	0	0	0				Bongtok Terang	2188	
0	0	22	0	22	0	0	0	0	0				Ati Gaon	2189	
0	0	0	0	0	0	0	0	0	0				Pin Khat Rongpi	2190	
0	0	24	0	24	0	0	0	0	0				Kuruna Killing	2191	
0	0	70	0	70	0	0	0	0	0				Tubong Engti	2192	
10	10	50	0	50	0	0	0	0	0				Dosi Teron	2193	
0	0	4	0	4	0	0	0	0	0				Kania Bey	2194	
1	1	3	0	3	0	0	0	0	0				Mizo Teron	2195	
0	0	0	0	0	0	0	0	0	0				Sarthe Teron	2196	
10	0	0	0	0	0	0	0	0	0				Ram Sing Tisso	2197	
0	0	10	0	10	0	0	0	0	0				Kania Engti	2198	
4	10	30	0	30	0	0	0	0	0				Chapong Man Phangcho	2199	
30	40	90	0	90	0	0	0	0	0				Hembonglong	2200	
2	3	10	0	10	0	0	0	0	0				Mon Sing Hanse	2201	
30	25	100	0	100	0	0	0	0	0				Chapong Khor Sing Kro	2202	
0	50	0	0	0	0	0	0	0	0				Rensing Rongpi	2203	
0	0	4	0	4	0	0	0	0	0				Chandro Sing Kro	2204	

Sr.No.	Name of Village	Location code no.	Total area of the village (in hectares rounded up to one decimal place)	Total population (2011 census)	Number of households (2011 census)	Number of educational amenities available. (in the village , the distance range code viz; a for 0-5 Kms and c for 10+ kms of nearest place where available is given).									
						Pre-Primary school (PP)	Primary school (P)	Middle school (M)	Secondary School (S)	Senior Secondary school (SS)	Degree college of arts science & commerce (ASC)	Engineering college(EC)	Medical college (MC)	Management institute (MI)	
1	2	3	4	5	6	7	8	9	10	11	12	13	14	15	
2205	Kania Tisso	297270	40	73	14	c	a	a	a	c	c	c	c	c	
2206	Dikrut Rongchehon	297271	30	105	18	c	a	b	b	c	c	c	c	c	
2207	Benglongso	297272	30	71	13	c	l	c	c	c	c	c	c	c	
2208	Langbung Dingpi	297273	20	392	75	a	l	a	a	a	c	c	c	c	
2209	Sarthe Teron	297274	80	39	7	l	a	a	a	b	b	c	c	c	
2210	Langbung Dingpi-1	297275	40	249	45	b	l	a	a	b	b	c	c	c	
2211	Langbung Dingpi-2	297276	108	318	59	c	l	c	c	c	c	c	c	c	
2212	Longkiri Habe	297277	20	23	5	a	a	a	a	a	c	c	c	c	
2213	Hemari Engti	297278	80	105	16	c	b	c	c	c	c	c	c	c	
2214	There-Ke-Up	297279	30	84	16	b	l	a	c	b	b	c	c	c	
2215	Bura Rongphar	297280	15	80	12	c	c	a	b	c	c	c	c	c	
2216	Tikok Langso	297281	65	157	27	c	b	c	c	c	c	c	c	c	
2217	Sarbura Tisso	297282	50	109	19	c	c	c	c	c	c	c	c	c	
2218	Mon Sing Engti	297283	36	52	9	c	l	a	c	b	b	c	c	c	
2219	Bali Ram Engti	297284	60	71	12	b	b	b	b	b	b	c	c	c	
2220	Sar-Et-Singnar	297285	62	558	99	a	l	a	a	b	b	c	c	c	
2221	Hemari Singnar	297286	20	365	64	l	l	a	c	c	c	c	c	c	
2222	Longki Bey	297288	40	111	20	c	a	a	a	a	a	c	c	c	
2223	Teteliguri	297289	53	0	0										
2224	Mondal Bey	297290	41	116	21	c	a	a	b	b	b	c	c	c	
2225	Kongjuk Gaon	297291	30	280	47	b	l	a	b	b	b	c	c	c	
2226	Kuruna Tisso	297292	40	393	69	b	l	a	b	b	b	c	c	c	
2227	Son Sing Tisso	297293	40	90	18	b	a	b	b	b	b	c	c	c	
2228	Teteliguri Nutun	297294	49	96	14	l	l	b	a	a	a	c	c	c	
2229	Udali Gaon 1,2	297297	80	1731	358	a	l	a	b	c	c	c	c	c	

(If not available within for < 5 Kms, b for 5-10 ere facility is					Number of Medical Amenities available. (If not available within the village , the distance range code viz; a for < 5 Kms, b for 5-10 Kms and c for 10+ kms of nearest place where facility is available is given).										Name of Village	Serial Number	
16	17	18	19	20	21	22	23	24	25	26	27	28	29	30	31		
Polytechnic (Pt)	Vocational training school /ITI	Non-formal training centre (NFTC)	Special school for disabled (SSD)	Others (specify)	Community health centre (CHC)	Primary health centre (PHC)	Primary health sub centre (PHS)	Maternity and child welfare centre (MCW)	T.B. clinic (TBC)	Hospital-allopathic (HA)	Hospital-alternative medicine (HO)	Dispensary (D)	Veterinary hospital (VH)	Mobile health clinic (MHC)	Family welfare centre (FWC)		
c	c	c	c	c	a	a	a	c	c	c	c	c	c	c	c		Kania Tisso 2205
c	c		c		a	a	a	c	a	c	c	c	c	c	c		Dikrut Rongchelon 2206
c	c	c	c	c	c	c	c	c	c	c	c	c	c	c	c		Benglongso 2207
c	c		c	c	a	a	a	c	c	c	c	c	c	c	c		Langbung Dingpi 2208
					b												Sarthe Teron 2209
c	c		c	c	a	b	a	b	c	a	c	a	b	c	c		Langbung Dingpi-1 2210
c	c	a	c		c	c	c	c	c	c	c	c	c	c	c		Langbung Dingpi-2 2211
c	c	c	c		a	a	a	c	c	c	c	c	c	c	c		Longkiri Habe 2212
c	c	c	c	c	c	c	c	c	c	c	c	c	c	c	c		Hemari Engti 2213
c	c				b												There-Ke-Up 2214
c	c	c	c	c	c	c	c	c	c	c	c	c	c	c	c		Bura Rongphar 2215
c	c		c		c	c	c	c	c	c	c	c	c	c	c		Tikok Langso 2216
c	c		c		b	c	c	c	c	c	c	c	c	c	c		Sarbura Tisso 2217
c	c				b												Mon Sing Engti 2218
c	c	c	c	c	b	b	b	c	c	c	c	b	b	c	c		Bali Ram Engti 2219
c	c	c	c	c	b	b	a	c	c	c	c	b	b	c	c		Sar-Et-Singnar 2220
c	c	c	c	c	c	c	b	c	c	c	c	c	c	c	c		Hemari Singnar 2221
c	c	c	c		a	a	a	a	c	a	a	b	b	c	c		Longki Bey 2222
																	Teteliguri 2223
c	c	c	c		b	b	b		c	b	b	b	b				Mondal Bey 2224
c	c	c	c		b	b	b		c	b	b	b	b				Kongjuk Gaon 2225
c	c	c	c		a	a	a	c	c	a	a	c	c	c	c		Kuruna Tisso 2226
c	c	c	c		b	b	b		c	b	b	b	b				Son Sing Tisso 2227
c	c	c	c	c	a	a	b	a	c	a	c	b	a	c	c		Teteliguri Nutun 2228
c	c		c	c	c	c	c	c	c	c	c	c	c	c	c		Udali Gaon 1,2 2229

Sr.No.	Name of Village	Number of Non-Government Medical Amenities available.							Availability of drinking water - Yes / No							Availability of toilet & others Yes / No				
		Charitable non Govt. hospital/Nursing home.	Medical practitioner with MBBS Degree	Medical practitioner with other degree	Medical practitioner with no degree	Traditional practitioner and faith healer.	Medicine Shop	Others	Tap water (Treated/Untreated)	Well water (Covered / Uncovered well)	Hand Pump	Tube wells / Bore well	Spring	River / Canal	Tank / Pond / Lake	Others	Community toilet including bath.	Community toilet excluding bath.	Rural sanitary mart or sanitary hardware outlet available near the village.	Community bio- gas or recycle of waste for productive use.
1	2	32	33	34	35	36	37	38	39	40	41	42	43	44	45	46	47	48	49	50
2205	Kania Tisso	0	0	0	0	0	0	0	No	No	Yes	Yes	Yes	No	No	No	No	No	No	No
2206	Dikrut Rongchehon	0	0	0	0	0	0	0	No	Yes	Yes	No	Yes	Yes	No	No	No	No	No	No
2207	Benglongso	0	0	0	0	0	0	0	No	No	No	No	Yes	No	No	No	No	No	No	No
2208	Langbung Dingpi	0	0	0	0	0	0	0	No	Yes	No	No	Yes	No	No	No	No	No	No	No
2209	Sarthe Teron	0	0	0	0	0	0	0	No	Yes	No	No	No	No	No	No	No	No	No	No
2210	Langbung Dingpi-1	0	0	0	0	0	0	0	No	Yes	Yes	No	No	No	No	No	No	No	No	No
2211	Langbung Dingpi-2	0	0	0	0	1	1	0	No	Yes	No	No	Yes	Yes	No	No	No	No	No	No
2212	Longkiri Habe	0	0	0	0	0	0	0	No	Yes	No	No	Yes	No	No	No	No	No	No	No
2213	Hemari Engti	0	0	0	0	0	0	0	Yes	Yes	No	No	No	Yes	No	No	No	No	No	No
2214	There-Ke-Up	0	0	0	0	0	0	0	No	Yes	No	Yes	No	No	No	No	No	No	No	No
2215	Bura Rongphar	0	0	0	0	0	0	0	No	Yes	No	No	No	Yes	No	No	No	No	No	No
2216	Tikok Langso	0	0	0	0	0	0	0	No	Yes	No	No	Yes	No	No	No	No	No	No	No
2217	Sarbura Tisso	0	0	0	0	0	0	0	No	Yes	No	No	No	Yes	No	No	No	No	No	No
2218	Mon Sing Engti	0	0	0	0	0	0	0	No	Yes	No	No	No	No	No	No	No	No	No	No
2219	Bali Ram Engti	0	0	0	0	0	0	0	No	No	No	Yes	No	Yes	No	No	No	No	No	No
2220	Sar-Et-Singnar	0	0	0	0	0	0	0	No	Yes	Yes	Yes	Yes	Yes	No	No	No	No	No	No
2221	Hemari Singnar	0	0	0	0	0	0	0	No	No	Yes	Yes	Yes	No	No	No	No	No	No	No
2222	Longki Bey	0	0	0	0	0	0	0	No	Yes	Yes	No	No	No	No	No	No	No	No	No
2223	Teteliguri																			
2224	Mondal Bey	0	0	0	0	0	0	0	No	Yes	Yes	No	No	No	No	No	No	No	No	No
2225	Kongjuk Gaon	0	0	0	0	0	0	0	No	Yes	Yes	No	No	No	No	No	No	No	No	No
2226	Kuruna Tisso	0	0	0	0	0	0	0	Yes	Yes	Yes	Yes	No	No	No	No	No	No	No	No
2227	Son Sing Tisso	0	0	0	0	0	0	0	Yes	Yes	Yes	No	No	No	No	No	No	No	No	No
2228	Teteliguri Nutun	0	0	0	0	0	0	0	No	Yes	Yes	No	No	No	Yes	No	No	No	No	No
2229	Udali Gaon 1,2	0	0	0	0	0	1	0	Yes	Yes	Yes	Yes	No	No	No	No	No	No	No	No

Communication and transport facilities (If amenities available code -Yes is given except for Village Pin Code ,If not available within the village , the distance range code viz; a for < 5 Kms, b for 5-10 Kms and c for 10+ kms of nearest place where facility is available is given).																	Name of Village	Serial Number	
Post office(PO)	Sub post office (SPO)	Post & Telegraph office (P&TO)	Village Pin Code	Telephones (Land lines)	Public call office (PCO)	Mobile phone coverage	Internet cafes/ Common service centre (CSC)	Private courier facility	Bus service (Public & Private)	Railway stations	Auto/Modified Autos	Taxis and Vans	Tractors	Cycle-pulled rickshaws(Manual & Machine driven)	Carts driven by animals	Sea /River ferry service			
51	52	53	54	55	56	57	58	59	60	61	62	63	64	65	66	67	2	1	
a	a	c	782441	c	a	Yes	c	c	a	c	a	a	a	a	c	c		Kania Tisso	2205
a	a	c	782491	a	a	Yes	c	c	a	c	a	a	a	c	a	c		Dikrut Rongchehon	2206
c	c	c	782442	c	c	c	c	c	c	c	c	c	c	c	c	c		Benglongso	2207
a	a	a	782441	a	a	Yes	c	c	Yes	c	a	a	c	c	Yes	c		Langbung Dingpi	2208
				a	b	c	c	c	b		b	b			b	c		Sarthe Teron	2209
a	a	b	782441	b	b	Yes	c	a	Yes	c	c	a	a	a	b	b		Langbung Dingpi-1	2210
c	c	c	782441	c	c	Yes	c	c	c	c	c	c	c	c	c	c		Langbung Dingpi-2	2211
a	a	a		a	a	Yes	c	c	Yes	c	a	a	a	c	Yes	c		Longkiri Habe	2212
c	c	c		c	c	c	c	c	c	c	c	c	c	c	c	c		Hemari Engti	2213
				a	c	c	c	c	b		b	b			b	c		There-Ke-Up	2214
c	c	c		c	c	c	c	c	c	c	c	c	c	c	c	c		Bura Rongphar	2215
c	c	c		c	c	c	c	c	c	c	c	c	c	c	c	c		Tikok Langso	2216
c	c	c		c	c	c	c	c	c	c	c	c	c	c	c	c		Sarbura Tisso	2217
				a	c	c	c	c	b		b	b			b	c		Mon Sing Engti	2218
b	b	b		b	b	Yes	b	b	b	c	b	b	b	c	c	c		Bali Ram Engti	2219
b	b	b		b	b	c	b	b	b	c	b	b	b	c	b	c		Sar-Et-Singnar	2220
b	b	c		b	b	Yes	c	c	b	c	b	b	b	c	Yes	c		Hemari Singnar	2221
b	a	a		a	a	Yes	a	a	a	a	a	a	c	c	c	c		Longki Bey	2222
																		Teteliguri	2223
b	a	b		b	b	Yes	c	c	b	c	b	b	c	b	Yes	c		Mondal Bey	2224
b	a	b		b	b	Yes	b	b	b	c	b	b	c	a	b	c		Kongjuk Gaon	2225
b	b	b		b	b	b	c	b	b	c	c	b	c	c	c	c		Kuruna Tisso	2226
b	b	b		b	b	b	c	c	b	c	b	b	Yes	a	b	a		Son Sing Tisso	2227
a	a	a	782482	Yes	a	Yes	c	a	Yes	c	c	a	a	a	c	a		Teteliguri Nutun	2228
c	c	c	782482	c	c	Yes	c	c	Yes	c	c	c	Yes	Yes	Yes	c		Udali Gaon 1,2	2229

Sr.No.	Name of Village	Village connected to highways,village roads, banks & credit societies (If amenities available code -Yes is given, If not available within the village , the distance range code viz; a for < 5 Kms, b for 5-10 Kms and c for 10+ kms of nearest place where facility is available is given).												Availability of misc within the village , 1 kms of nearest place			
		Connected to national highway(NH)	Connected to state highway(SH)	Connected to major district road (MDR)	Connected to others district road	Pucca roads	Kutchcha roads	Water bounded macadam(WBM) roads	Navigable waterway (river/canal)(NW)	Footpaths (FP)	Commercial & Co-operative Banks	ATM	Agricultural Credit Societies	Self-Help Group (SHG)	Public distribution system (PDS) shop	Mandis / Regular market	Weekly Haat
1	2	68	69	70	71	72	73	74	75	76	77	78	79	80	81	82	83
2205	Kania Tisso	a	a	a	a	a	Yes	a	a	Yes	c	c	b	Yes	a	a	b
2206	Dikrut Rongchehon	a	c	a	Yes	a	Yes	a	c	Yes	c	c	a	a	a	a	a
2207	Benglongso	c	c	c	c	c	Yes	c	c	Yes	a	c	b	Yes	a	a	b
2208	Langbung Dingpi	Yes	Yes	Yes	Yes	a	Yes	c	Yes	Yes	c	c	c	a	b	b	b
2209	Sarthe Teron	Yes	b	c	a	b	Yes	a	a	Yes	b	c	c	Yes	Yes	a	Yes
2210	Langbung Dingpi-1	b	b	a	Yes	b	Yes	a	a	Yes	c	b	b	Yes	b	b	b
2211	Langbung Dingpi-2	c	c	c	Yes	c	Yes	c	c	Yes	c	c	c	Yes	Yes	b	b
2212	Longkiri Habe	Yes	Yes	Yes	c	a	Yes	c	Yes	Yes	c	c	c	Yes	a	a	c
2213	Hemari Engti	c	c	c	Yes	c	c	c	c	Yes	c	c	b	a	b	a	b
2214	There-Ke-Up	Yes	b	c	c	b	Yes	c	c	Yes	c	c	b	a	a	a	b
2215	Bura Rongphar	c	c	b	b	c	b	c	Yes	Yes	c	c	c	a	a	a	c
2216	Tikok Langso	Yes	b	c	Yes	b	Yes	c	c	Yes	c	c	c	a	a	c	c
2217	Sarbura Tisso	c	c	c	Yes	c	c	c	c	Yes	a	c	c	a	a	a	a
2218	Mon Sing Engti	Yes	b	c	c	b	Yes	c	b	Yes	c	c	c	a	c	c	c
2219	Bali Ram Engti	b	c	c	c	b	Yes	c	b	Yes	c	c	c	a	c	c	c
2220	Sar-Et-Singnar	Yes	c	c	Yes	a	Yes	c	a	Yes	c	c	c	a	c	c	c
2221	Hemari Singnar	b	c	b	Yes	b	Yes	c	c	Yes	c	c	c	a	c	c	c
2222	Longki Bey	a	a	a	Yes	b	a	a	a	Yes	c	c	c	a	c	c	c
2223	Teteliguri																
2224	Mondal Bey	c	a	a	Yes	a	a	c	c	Yes	c	c	c	a	c	c	c
2225	Kongjuk Gaon	a	a	a	Yes	b	Yes	b	Yes	Yes	c	c	c	a	c	c	c
2226	Kuruna Tisso	b	b	b	Yes	b	Yes	b	Yes	Yes	c	c	c	a	c	c	c
2227	Son Sing Tisso	a	a	a	a	a	Yes	a	a	Yes	c	c	c	a	c	c	c
2228	Teteliguri Nutun	c	c	Yes	a	b	Yes	a	a	Yes	c	a	c	a	c	c	c
2229	Udali Gaon 1,2	c	c	c	Yes	Yes	Yes	Yes	Yes	Yes	c	c	c	b	b	c	c

miscellaneous facilities (If amenities available code -Yes is given, If not available the distance range code viz; a for < 5 Kms, b for 5-10 Kms and c for 10+ kms where facility is available is given).

84	85	86	87	88	89	90	91	92	93	94	95	96	97	Name of Village	Serial Number
c	c	a	c	a	a	a	a	a	c	c	a	c	c	Kania Tisso	2205
c	c	a	Yes	c	b	c	a	a	c	c	a	c	c	Dikrut Rongchehon	2206
c	c	Yes	c	c	c	b	c	c	c	c	c	c	c	Benglongso	2207
c	c	c	c	c	c	a	c	c	c	c	a	c	c	Langbung Dingpi	2208
c	c	c	c	c	c	b	b	b	c	c	a	c	c	Sarthe Teron	2209
c	c	Yes	c	c	c	b	b	b	c	c	b	b	b	Langbung Dingpi-1	2210
c	c	Yes	c	c	c	c	c	c	c	c	c	Yes	c	Langbung Dingpi-2	2211
c	c	c	c	c	c	a	c	c	c	c	a	c	c	Longkiri Habe	2212
c	c	c	c	c	c	c	c	c	c	c	c	c	c	Hemari Engti	2213
c	c	Yes	c	c	c	c	c	c	c	c	c	c	c	There-Ke-Up	2214
c	c	b	c	c	c	c	c	c	c	c	c	c	c	Bura Rongphar	2215
c	c	b	c	c	c	c	c	c	c	c	c	c	c	Tikok Langso	2216
c	c	c	c	c	c	c	c	c	c	c	c	c	c	Sarbura Tisso	2217
c	c	Yes	c	a	c	b	b	b	c	c	b	c	c	Mon Sing Engti	2218
c	c	a	c	c	b	b	b	b	c	c	b	c	b	Bali Ram Engti	2219
c	c	Yes	c	Yes	b	b	b	b	b	c	b	c	b	Sar-Et-Singnar	2220
b	Yes	Yes	c	c	c	b	b	c	c	c	b	Yes	c	Hemari Singnar	2221
c	c	a	c	c	b	b	a	b	c	c	a	c	c	Longki Bey	2222
														Teteliguri	2223
c	c	a	c	b	b	b	b	b	c	c	a	c	c	Mondal Bey	2224
c	c	Yes	c	b	c	b	b	b	c	c	a	Yes	c	Kongiuk Gaon	2225
c	b	Yes	c	b	c	b	b	c	c	c	b	c	c	Kuruna Tisso	2226
b	c	a	b	b	b	b	b	a	c	c	b	c	c	Son Sing Tisso	2227
c	Yes	Yes	c	b	c	a	a	a	c	c	a	Yes	a	Teteliguri Nutun	2228
c	c	a	c	Yes	c	Yes	c	c	c	c	c	Yes	c	Udali Gaon 1,2	2229

Sr.No.	Name of Village	Availability of electricity (Yes/No)				Land Use								
						Nearest Town		Area under different types of land use decimal place)						
		Power Supply for Domestic Use (ED)	Power Supply for Agricultural Use (EAG)	Power Supply for Commercial Use (EC)	Power Supply for All Uses (EA)	Name	Distance range code i.e. a for < 5 Kms, b for 5-10 Kms and c for 10+ kms .	Forests	Area under Non-agricultural Uses	Barren and Un-cultivable land	Permanent Pastures and Other Grazing Lands	Land Under Miscellaneous Tree Crops etc.	Culturable Waste Land	
98	99	100	101	102	103	104	105	106	107	108	109			
2205	Kania Tisso	Yes	No	No	No			0	5	5	0	5	0	
2206	Dikrut Rongchehon	Yes	No	No	No			4	2	1	1	10	1	
2207	Benglongso	Yes	No	No	No			0	0	4	0	10	0	
2208	Langbung Dingpi	Yes	No	No	No			0	2	2	0	1	0	
2209	Sarthe Teron	No	No	No	No			10	10	2	0	10	0	
2210	Langbung Dingpi-1	Yes	No	No	No			0	0	0	0	40	0	
2211	Langbung Dingpi-2	Yes	No	No	No			10	1	2	0	10	1	
2212	Longkiri Habe	Yes	No	No	No			0	2	2	0	1	0	
2213	Hemari Engti	No	No	No	No			0	10	2	0	12	0	
2214	There-Ke-Up	No	No	No	No			10	1	0	0	0	4	
2215	Bura Rongphar	No	No	No	No			0	5	0	0	2	0	
2216	Tikok Langso	No	No	No	No			30	5	5	5	0	0	
2217	Sarbura Tisso	No	No	No	No			0	5	2	1	3	4	
2218	Mon Sing Engti	No	No	No	No			6	3	0	0	0	5	
2219	Bali Ram Engti	Yes	No	No	No			0	5	5	0	5	0	
2220	Sar-Et-Singnar	Yes	No	No	No			0	10	10	0	0	20	
2221	Hemari Singnar	Yes	No	No	No	DOKMOKA	c	0	2	3	0	2	0	
2222	Longki Bey	Yes	No	No	No			0	0	0	0	0	0	
2223	Teteliguri							13	2	0	0	0	5	
2224	Mondal Bey	Yes	No	No	Yes			0	0	0	0	0	0	
2225	Kongjuk Gaon	Yes	No	No	No			10	0	0	0	0	10	
2226	Kuruna Tisso	No	No	No	No			0	10	0	0	0	0	
2227	Son Sing Tisso	No	No	No	No			0	10	0	0	0	0	
2228	Teteliguri Nutun	Yes	No	No	No			15	3	0	0	0	10	
2229	Udali Gaon 1,2	Yes	No	No	No	HOWRAGHAT	c	0	20	0	10	0	0	

Land Use (in hectares rounded up to one										Area irrigated by source (in hectare).			Name of three most important commodities manufactured	Name of Village	Serial Number
Fallow lands other than current fallows	Current Fallows	Net Area Sown	Total Irrigated Land Area	Total Un-irrigated Land Area	Canals (C)	Wells/Tube-wells(W/TW)	Tanks/Lakes(T/L)	Water Falls(WF)	Others(O)	First	Second	Third			
110	111	112	113	114	115	116	117	118	119	120	121	122	2	1	
5	0	20	0	20	0	0	0	0	0				Kania Tisso	2205	
10	1	0	0	0	0	0	0	0	0				Dikrut Rongchehon	2206	
10	6	0	0	0	0	0	0	0	0				Benglongso	2207	
2	3	10	0	10	0	0	0	0	0				Langbung Dingpi	2208	
8	0	40	0	40	0	0	0	0	0				Sarthe Teron	2209	
0	0	0	0	0	0	0	0	0	0				Langbung Dingpi-1	2210	
20	10	54	0	54	0	0	0	0	0				Langbung Dingpi-2	2211	
2	3	10	0	10	0	0	0	0	0				Longkiri Habe	2212	
6	10	40	0	40	0	0	0	0	0				Hemari Engti	2213	
0	0	15	0	15	0	0	0	0	0				There-Ke-Up	2214	
3	5	0	0	0	0	0	0	0	0				Bura Rongphar	2215	
0	0	20	0	20	0	0	0	0	0				Tikok Langso	2216	
5	5	25	0	25	0	0	0	0	0				Sarbura Tisso	2217	
0	0	22	0	22	0	0	0	0	0				Mon Sing Engti	2218	
5	10	30	0	30	0	0	0	0	0				Bali Ram Engti	2219	
11	11	0	0	0	0	0	0	0	0				Sar-Et-Singnar	2220	
0	0	13	0	13	0	0	0	0	0				Hemari Singnar	2221	
0	20	20	0	20	0	0	0	0	0				Longki Bey	2222	
0	0	33	0	33	0	0	0	0	0				Teteliguri	2223	
0	21	20	0	20	0	0	0	0	0				Mondal Bey	2224	
0	0	10	0	10	0	0	0	0	0				Kongjuk Gaon	2225	
0	0	30	0	30	0	0	0	0	0				Kuruna Tisso	2226	
0	0	30	0	30	0	0	0	0	0				Son Sing Tisso	2227	
0	0	21	0	21	0	0	0	0	0				Teteliguri Nutun	2228	
0	0	50	0	50	0	0	0	0	0				Udali Gaon 1,2	2229	

Sr.No.	Name of Village	Location code no.	Total area of the village (in hectares rounded up to one decimal place)	Total population (2011 census)	Number of households (2011 census)	Number of educational amenities available. (in the village , the distance range code viz; a for 0-5 Kms and c for 10+ kms of nearest place where available is given).									
						Pre-Primary school (PP)	Primary school (P)	Middle school (M)	Secondary School (S)	Senior Secondary school (SS)	Degree college of arts science & commerce (ASC)	Engineering college(EC)	Medical college (MC)	Management institute (MI)	
1	2	3	4	5	6	7	8	9	10	11	12	13	14	15	
2230	Ramsing Terang	297298	61.5	251	43	b	1	b	b	b	c	c	c	c	
2231	Bajong Lekthe	297299	60	357	61		1	a	a	b	b	c	c	c	
2232	Borispa	297300	69	52	10	b	b	b	b	b	b	c	c	c	
2233	Kania Hanse	297301	30	0	0										
2234	Bukulia Block 1,2	297302	50	0	0										
2235	Halodhiati 1,2	297303	70	1137	236	2	1	b	a	a	a	c	c	c	
2236	Bukulia Ghat	297304	60	363	63	a	1	1	a	a	a	c	c	c	
2237	Balijan Bazar Bosti	297305	61	1872	376	1	2	2	b	b	b	c	c	c	
2238	Rong Nagar Chohan Bosti	297306	4	181	37	c	a	b	b	b	b	c	c	c	
2239	Englong Hanso	297307	41	66	13	a	a	a	a	c	c	c	c	c	
2240	Lokhi Ram Teron	297308	84	256	40	b	a	b	b	b	b	c	c	c	
2241	Rongpi Ronghang	297309	178	104	18	c	1	c	c	c	c	c	c	c	
2242	Long Chitung	297310	5	0	0										
2243	Bir Sing Teron	297311	10	17	4	c	b	c	c	c	c	c	c	c	
2244	Sil Bheta Kaury	297313	25	0	0										
2245	Langtuk Engti	297314	20	131	22	a	c	a	c	b	c	c	c	c	
2246	Lunse Timung	297315	17	302	50	a	1	a	a	c	c	c	c	c	
2247	Sakai Langso	297316	14	438	82	a	1	1	c	c	c	c	c	c	
2248	Buraso Takbi	297317	70	240	48	c	b	b	b	c	c	c	c	c	
2249	Singnot Rongphar	297318	40	257	47	1	1	a	a	b	b	c	c	c	
2250	Norteng Engti	297319	12	169	25	c	a	a	a	c	c	c	c	c	
2251	Rongbong Engti	297320	35	224	34	b	1	a	a	c	b	c	c	c	
2252	Bura Rongpi	297321	6	458	72	1	1	a	a	b	b	c	c	c	
2253	N.Tichom Gaon	297322	15	121	21	a	a	c	c	c	c	c	c	c	
2254	Kchai Terang	297323	50	0	0										

(If not available within for < 5 Kms, b for 5-10 ere facility is					Number of Medical Amenities available. (If not available within the village , the distance range code viz; a for < 5 Kms, b for 5-10 Kms and c for 10+ kms of nearest place where facility is available is given).										Name of Village	Serial Number	
16	17	18	19	20	21	22	23	24	25	26	27	28	29	30	31		
Polytechnic (Pt)	Vocational training school /ITI	Non-formal training centre (NFTC)	Special school for disabled (SSD)	Others (specify)	Community health centre (CHC)	Primary health centre (PHC)	Primary health sub centre (PHS)	Maternity and child welfare centre (MCW)	T.B. clinic (TBC)	Hospital-allopathic (HA)	Hospital-alternative medicine (HO)	Dispensary (D)	Veterinary hospital (VH)	Mobile health clinic (MHC)	Family welfare centre (FWC)		
c	c	c	c		c	b	b	c	c	c	c	b	c	c	c		Ramsing Terang 2230
c	c	c	c		b	b	b	c	c	b	b	b	b	b	b		Bajong Lekthe 2231
c	c	c	c		b	b	b	c	c	b	b	b	b	c	c		Borispa 2232
																	Kania Hanse 2233
																	Bukulia Block 1,2 2234
c	c	c	c		c	a	b	c	c	c	c	a	a	a	c		Halodhiati 1,2 2235
c	c	c	c		c	a	b	c	c	c	c	a	a	a	c		Bukulia Ghat 2236
					b	l											Balijan Bazar Bosti 2237
c	c	c	c	c	b	b	b	c	c	c	c	b	b	c	c		Rong Nagar Chohan Bosti 2238
c	c	c	c		c	a	a	c	c	c	c	a	c	c	c		Englong Hanso 2239
c	c	c	c	c	b	b	b	c	c	c	c	b	b	c	c		Lokhi Ram Teron 2240
c	c	c	c	c	a	c	c	c	c	c	c	c	c	c	c		Rongpi Ronghang 2241
																	Long Chitung 2242
c	c	c	c	c	c	c	c	c	c	c	c	c	c	c	c		Bir Sing Teron 2243
																	Sil Bheta Kaury 2244
c	c	c	c	c	c	b	b	c	c	c	c	b	b	b			Langtuk Engti 2245
c	c	c	c		c	c	c	c	c	c	c	c	c	c	c		Lunse Timung 2246
c	c	c	c		c	c	b	c	c	c	c	c	c	c	c		Sakai Langso 2247
c	c	c	c	c	c	c	c	c	c	c	c	c	c	c	c		Buraso Takbi 2248
c	c	c	c	c	b	b	b	c	c	c	c	b	b	c	c		Singnot Rongphar 2249
c	c	c	a	c	c	c	c	c	c	c	c	c	c	c	c		Norteng Engti 2250
c	c	c			b												Rongbong Engti 2251
					b												Bura Rongpi 2252
c	c	c	c	c	c	c	c	c	c	c	c	c	c	c	c		N.Tichom Gaon 2253
																	Kchai Terang 2254

Sr.No.	Name of Village	Number of Non-Government Medical Amenities available.							Availability of drinking water - Yes / No							Availability of toilet & others Yes / No					
		Charitable non Govt. hospital/Nursing home.	Medical practitioner with MBBS Degree	Medical practitioner with other degree	Medical practitioner with no degree	Traditional practitioner and faith healer.	Medicine Shop	Others	Tap water (Treated/Untreated)	Well water (Covered / Uncovered well)	Hand Pump	Tube wells / Bore well	Spring	River / Canal	Tank / Pond / Lake	Others	Community toilet including bath.	Community toilet excluding bath.	Rural sanitary mart or sanitary hardware outlet available near the village.	Community bio- gas or recycle of waste for productive use.	
1	2	32	33	34	35	36	37	38	39	40	41	42	43	44	45	46	47	48	49	50	
2230	Ramsing Terang	0	0	0	0	0	0	0	Yes	Yes	Yes	No	No	No	No	No	No	No	No	No	
2231	Bajong Lekthe	0	0	0	0	0	0	0	No	Yes	No	Yes	No	No	No	No	No	No	No	No	
2232	Borispa	0	0	0	0	0	0	0	No	Yes	No	No	No	No	No	No	No	No	No	No	
2233	Kania Hanse																				
2234	Bukulia Block 1,2																				
2235	Halodhiati 1,2	0	0	0	0	0	1	0	Yes	No	Yes	Yes	No	No	No	No	No	No	No	No	
2236	Bukulia Ghat	0	0	0	0	0	0	0	No	No	Yes	Yes	No	Yes	Yes	No	No	No	No	No	
2237	Balijan Bazar Bosti	0	0	0	0	0	1	0	Yes	Yes	Yes	Yes	No	No	No	No	No	No	No	No	
2238	Rong Nagar Chohan Bosti	0	0	0	0	2	1	0	No	Yes	No	Yes	Yes	Yes	No	No	No	No	No	No	
2239	Englong Hanso	0	0	0	0	0	0	0	Yes	Yes	No	No	No	No	No	No	No	No	No	No	
2240	Lokhi Ram Teron	0	0	0	0	0	0	0	Yes	Yes	Yes	Yes	Yes	No	No	No	No	No	No	No	
2241	Rongpi Ronghang	0	0	0	0	0	0	0	Yes	No	No	No	Yes	Yes	No	No	No	No	No	No	
2242	Long Chitung																				
2243	Bir Sing Teron	0	0	0	0	0	0	0	No	No	No	No	Yes	Yes	No	No	No	No	No	No	
2244	Sil Bheta Kaury																				
2245	Langtuk Engti	0	0	0	0	0	0	0	Yes	Yes	No	No	No	No	No	No	No	No	No	No	
2246	Lunse Timung	0	0	0	0	0	0	0	No	Yes	No	No	No	Yes	No	No	No	No	No	No	
2247	Sakai Langso	0	0	0	0	0	0	0	No	Yes	No	No	Yes	Yes	Yes	No	No	No	No	No	
2248	Buraso Takbi	0	0	0	0	0	0	0	No	Yes	No	Yes	No	No	No	No	No	No	No	No	
2249	Singnot Rongphar	0	0	0	0	0	0	0	No	Yes	No	No	Yes	Yes	No	No	No	No	No	No	
2250	Norteng Engti	0	0	0	0	1	1	0	No	Yes	Yes	No	Yes	No	No	No	No	No	No	No	
2251	Rongbong Engti	0	0	0	0	0	0	0	No	Yes	Yes	Yes	No	No	No	No	No	No	No	No	
2252	Bura Rongpi	0	0	0	0	0	0	0	Yes	Yes	No	No	Yes	No	No	No	No	No	No	No	
2253	N.Tichom Gaon	0	0	0	0	0	0	0	Yes	Yes	No	No	No	No	No	No	No	No	No	No	
2254	Kchai Terang																				

Communication and transport facilities (If amenities available code -Yes is given except for Village Pin Code ,If not available within the village , the distance range code viz; a for < 5 Kms, b for 5-10 Kms and c for 10+ kms of nearest place where facility is available is given).																	Name of Village	Serial Number	
Post office(PO)	Sub post office (SPO)	Post & Telegraph office (P&TO)	Village Pin Code	Telephones (Land lines)	Public call office (PCO)	Mobile phone coverage	Internet cafes/ Common service centre (CSC)	Private courier facility	Bus service (Public & Private)	Railway stations	Auto/Modified Autos	Taxis and Vans	Tractors	Cycle-pulled rickshaws(Manual & Machine driven)	Carts driven by animals	Sea /River ferry service			
51	52	53	54	55	56	57	58	59	60	61	62	63	64	65	66	67	2	1	
b	b	b	782481	b	b	b	c	b	c	c	c	b	c	c	a	c	Ramsing Terang	2230	
b	a	b		b	b	b	b	b	b	c	c	c	c	c	c	b	c	Bajong Lekthe	2231
b	b	b		b	b	Yes	c	c	Yes	c	c	b	c	c	Yes	c	Borispa	2232	
																	Kania Hanse	2233	
																	Bukulia Block 1,2	2234	
a	a	c		c	a	Yes	c	b	Yes	c	Yes	Yes	Yes	Yes	Yes	c	Halodhiati 1,2	2235	
a	a	c		c	a	c	c	b	a	c	Yes	a	a	a	a	c	Bukulia Ghat	2236	
				a	b	c	c	c	Yes	Yes	Yes				a	b	Balijan Bazar Bosti	2237	
b	b	b		b	b	Yes	b	b	b	c	b	b	b	c	b	b	Rong Nagar Chohan Bosti	2238	
c	b	c	782441	c	c	c	c	c	c	c	c	c	c	c	c	c	Englong Hanso	2239	
b	b	c		b	b	Yes	c	c	b	c	b	b	b	c	b	c	Lokhi Ram Teron	2240	
c	c	c		c	c	c	c	c	c	c	c	c	c	c	c	c	Rongpi Ronghang	2241	
																	Long Chitung	2242	
a	c	c		c	c	c	c	c	c	c	c	c	c	c	c	c	Bir Sing Teron	2243	
																	Sil Bheta Kaury	2244	
c	a	c	782441	c	c	c	c	c	a	c	a	a	c	a	c	c	Langtuk Engti	2245	
c	c	c	782441	c	c	c	c	b	c	c	c	c	c	c	c	c	Lunse Timung	2246	
c	b	c	782441	c	c	c	c	c	c	c	c	c	c	c	c	c	Sakai Langso	2247	
c	c	c		c	c	c	c	c	c	c	c	c	c	c	c	c	Buraso Takbi	2248	
b	b	c		b	b	Yes	c	b	b	c	b	b	b	c	a	a	Singnot Rongphar	2249	
c	c	c		c	c	c	c	c	c	c	c	c	c	c	c	c	Norteng Engti	2250	
				a	c	c	c	c	b		b	b			b	c	Rongbong Engti	2251	
				a	c	c	c	c	b		b	b			b	c	Bura Rongpi	2252	
c	c	c		c	c	c	c	c	c	c	c	c	c	c	c	c	N.Tichom Gaon	2253	
																	Kchai Terang	2254	

Sr.No.	Name of Village	Village connected to highways,village roads, banks & credit societies (If amenities available code -Yes is given, If not available within the village , the distance range code viz; a for < 5 Kms, b for 5-10 Kms and c for 10+ kms of nearest place where facility is available is given).												Availability of misc within the village , 1 kms of nearest place						
		Connected to national highway(NH)	Connected to state highway(SH)	Connected to major district road (MDR)	Connected to others district road	Pucca roads	Kutchcha roads	Water bounded macadam(WBM) roads	Navigable waterway (river/canal)(NW)	Footpaths (FP)	Commercial & Co-operative Banks	ATM	Agricultural Credit Societies	Self-Help Group (SHG)	Public distribution system (PDS) shop	Mandis / Regular market	Weekly Haat			
1	2	68	69	70	71	72	73	74	75	76	77	78	79	80	81	82	83			
2230	Ramsing Terang	b	b	b	Yes	b	Yes	b	a	Yes	c	c	c	Yes	b	b	c			
2231	Bajong Lekthe	b	b	a	Yes	b	Yes	b	a	Yes	c	c	c	Yes	Yes	a	Yes			
2232	Borispa	a	a	Yes	Yes	a	Yes	b	Yes	Yes	b	c	c	Yes	b	b	b			
2233	Kania Hanse																			
2234	Bukulia Block 1,2																			
2235	Halodhiati 1,2	Yes	Yes	Yes	Yes	b	Yes	Yes	Yes	Yes	c	c	c	Yes	b	c	c			
2236	Bukulia Ghat	a	a	a	Yes	b	Yes	b	Yes	Yes	c	c	c	Yes	Yes	Yes	Yes			
2237	Balijan Bazar Bosti	Yes	b	Yes	Yes	Yes	Yes	Yes	a	Yes	c	c	c	b	b	b	b			
2238	Rong Nagar Chohan Bosti	b	c	c	Yes	a	Yes	b	a	Yes	b	c	c	Yes	b	b	b			
2239	Englong Hanso	c	c	a	c	a	Yes	a	a	Yes	c	c	c	Yes	Yes	b	Yes			
2240	Lokhi Ram Teron	a	c	c	Yes	a	Yes	b	b	Yes	b	c	c	b	b	b	b			
2241	Rongpi Ronghang	c	c	c	Yes	c	c	c	c	Yes	c	b	c	c	b	b	b			
2242	Long Chitung																			
2243	Bir Sing Teron	c	c	c	c	c	c	c	c	Yes	c	c	c	Yes	Yes	b	a			
2244	Sil Bheta Kaury																			
2245	Langtuk Engti	c	c	a	Yes	a	Yes	a	a	Yes	c	c	c	a	b	a	c			
2246	Lunse Timung	c	c	c	Yes	c	Yes	a	Yes	Yes	c	c	c	a	b	c	c			
2247	Sakai Langso	c	c	c	Yes	b	Yes	b	b	Yes	c	c	b	Yes	Yes	Yes	b			
2248	Buraso Takbi	b	c	c	Yes	b	Yes	b	c	Yes	c	c	c	Yes	Yes	a	Yes			
2249	Singnot Rongphar	Yes	c	c	Yes	b	Yes	c	c	Yes	c	c	c	a	c	a	a			
2250	Norteng Engti	a	c	c	Yes	a	Yes	a	a	Yes	c	c	c	a	b	b	b			
2251	Rongbong Engti	Yes	b	c	Yes	b	Yes	a	a	Yes	a	c	a	Yes	Yes	a	Yes			
2252	Bura Rongpi	Yes	b	c	Yes	b	Yes	a	a	Yes	c	c	c	Yes	Yes	a	Yes			
2253	N.Tichom Gaon	c	c	c	Yes	b	Yes	b	b	Yes	a	c	a	Yes	a	a	a			
2254	Kchai Terang																			

ellaneous facilities (If amenities available code -Yes is given, If not available the distance range code viz; a for < 5 Kms, b for 5-10 Kms and c for 10+ e where facility is available is given).

84	85	86	87	88	89	90	91	92	93	94	95	96	97	Name of Village	Serial Number
b	c	Yes	c	a	c	b	c	c	c	c	b	b	c	Ramsing Terang	2230
b	c	Yes	c	a	c	b	b	c	c	c	b	c	c	Bajong Lekthe	2231
c	b	b	c	a	c	b	b	c	c	c	b	c	c	Borispa	2232
														Kania Hanse	2233
														Bukulia Block 1,2	2234
a	b	Yes	a	Yes	a	Yes	a	a	a	a	a	Yes	c	Halodhiati 1,2	2235
a	c	Yes	a	a	a	a	a	a	a	a	a	c	c	Bukulia Ghat	2236
a	Yes	Yes	a	Yes	Yes	Yes	Yes	Yes	a	Yes	Yes	Yes	c	Balijan Bazar Bosti	2237
c	c	a	c	b	c	b	b	b	b	b	b	c	b	Rong Nagar Chohan Bosti	2238
c	c	a	c	c	c	c	c	c	c	c	c	c	c	Englong Hanso	2239
c	c	a	c	c	c	c	b	b	c	c	a	c	b	Lokhi Ram Teron	2240
b	c	Yes	c	c	c	c	c	b	b	b	b	c	c	Rongpi Ronghang	2241
														Long Chitung	2242
c	c	c	c	c	c	c	c	c	c	c	c	c	c	Bir Sing Teron	2243
														Sil Bheta Kaury	2244
c	c	a	c	c	c	c	c	c	c	c	a	c	c	Langtuk Engti	2245
c	c	b	c	c	c	c	c	c	c	c	c	Yes	c	Lunse Timung	2246
c	c	Yes	c	b	c	c	c	c	c	c	c	c	c	Sakai Langso	2247
c	c	b	c	a	c	c	c	c	c	c	c	c	c	Buraso Takbi	2248
c	c	Yes	c	a	c	a	b	b	b	b	b	Yes	b	Singnot Rongphar	2249
c	c	c	c	b	c	a	c	c	c	c	c	c	c	Norteng Engti	2250
c	c	Yes	c	c	c	b	c	c	c	c	Yes	c	c	Rongbong Engti	2251
c	Yes	Yes	c	Yes	c	c	c	c	c	c	Yes	c	c	Bura Rongpi	2252
c	c	c	c	c	c	c	c	c	c	c	c	Yes	c	N.Tichom Gaon	2253
														Kchai Terang	2254

Sr.No.	Name of Village	Availability of electricity (Yes/No)				Land Use								
						Nearest Town	Area under different types of land use decimal place)							
		Power Supply for Domestic Use (ED)	Power Supply for Agricultural Use (EAG)	Power Supply for Commercial Use (EC)	Power Supply for All Uses (EA)	Name	Distance range code i.e. a for < 5 Kms, b for 5-10 Kms and c for 10+ kms .	Forests	Area under Non-agricultural Uses	Barren and Un-cultivable land	Permanent Pastures and Other Grazing Lands	Land Under Miscellaneous Tree Crops etc.	Culturable Waste Land	
98	99	100	101	102	103	104	105	106	107	108	109			
2230	Ramsing Terang	Yes	No	No	No	DOKMOKA , T C	b	20	6.9	0	0	0	8.6	
2231	Bajong Lekthe	No	No	No	No			10	10	10	0	0	0	
2232	Borispa	Yes	No	No	Yes	HOWRAGHAT	c	0	12	0	17	10	0	
2233	Kania Hanse					DOKMOKA	c	0	5	0	0	0	0	
2234	Bukulia Block 1,2					BOKOLIA	a	9	0	0	0	0	16	
2235	Halodhiati 1,2	Yes	No	No	No	HOWRAGHAT	c	0	15	15	0	0	0	
2236	Bukulia Ghat	No	No	No	No			21	6	0	0	0	9	
2237	Balijan Bazar Bosti	Yes	No	No	No			25	2	0	0	0	8	
2238	Rong Nagar Chohan Bosti	Yes	No	No	No			0	1	0	0	2	0	
2239	Englong Hanso	No	No	No	No	DOKMOKA	c	0	9	3	0	8	4	
2240	Lokhi Ram Teron	Yes	No	No	Yes			0	5	5	0	10	2	
2241	Rongpi Ronghang	No	No	No	No			0	10	10	0	20	10	
2242	Long Chitung							0	1	0	0	0	1	
2243	Bir Sing Teron	No	No	No	No			0	1	1	0	2	0	
2244	Sil Bheta Kaury							5	5	0	0	0	5	
2245	Langtuk Engti	No	No	No	Yes	DOKMOKA	c	0	0	0	0	20	0	
2246	Lunse Timung	No	No	No	No	DOKMOKA	c	0	0	0	0	17	0	
2247	Sakai Langso	No	No	No	No			0	4	1	0	2	0	
2248	Buraso Takbi	Yes	No	No	No			0	5	5	0	5	0	
2249	Singnot Rongphar	Yes	No	No	No			0	10	5	0	5	0	
2250	Norteng Engti	Yes	No	No	No			0	1	1	0	1	0	
2251	Rongbong Engti	No	No	No	No			5	5	0	0	0	10	
2252	Bura Rongpi	Yes	No	No	No			0	2	0	0	0	2	
2253	N.Tichom Gaon	No	No	No	No	DOKMOKA	c	0	5	0	0	3	0	
2254	Kchai Terang							18	4	0	0	0	10	

Land Use (in hectares rounded up to one										Area irrigated by source (in hectare).			Name of three most important commodities manufactured			Name of Village	Serial Number
Fallow lands other than current fallows	Current Fallows	Net Area Sown	Total Irrigated Land Area	Total Un-irrigated Land Area	Canals (C)	Wells/Tube-wells(W/TW)	Tanks/Lakes(T/L)	Water Falls(WF)	Others(O)	First	Second	Third					
110	111	112	113	114	115	116	117	118	119	120	121	122	2	1			
0	0	26	0	26	0	0	0	0	0				Ramsing Terang	2230			
0	0	30	0	30	0	0	0	0	0				Bajong Lekthe	2231			
0	0	30	0	30	0	0	0	0	0				Borispa	2232			
0	0	25	0	25	0	0	0	0	0				Kania Hanse	2233			
0	0	25	0	25	0	0	0	0	0				Bukulia Block 1,2	2234			
0	0	40	0	40	0	0	0	0	0				Halodhiati 1,2	2235			
0	0	24	0	24	0	0	0	0	0				Bukulia Ghat	2236			
0	0	26	0	26	0	0	0	0	0				Balijan Bazar Bosti	2237			
0	0	1	0	1	0	0	0	0	0				Rong Nagar Chohan Bosti	2238			
3	2	12	0	12	0	0	0	0	0				Englong Hanso	2239			
10	10	42	0	42	0	0	0	0	0				Lokhi Ram Teron	2240			
20	19	89	0	89	0	0	0	0	0				Rongpi Ronghang	2241			
0	0	3	0	3	0	0	0	0	0				Long Chitung	2242			
1	0	5	0	5	0	0	0	0	0				Bir Sing Teron	2243			
0	0	10	0	10	0	0	0	0	0				Sil Bheta Kaury	2244			
0	0	0	0	0	0	0	0	0	0				Langtuk Engti	2245			
0	0	0	0	0	0	0	0	0	0				Lunse Timung	2246			
0	0	7	0	7	0	0	0	0	0				Sakai Langso	2247			
10	10	35	0	35	0	0	0	0	0				Buraso Takbi	2248			
0	0	20	0	20	0	0	0	0	0				Singnot Rongphar	2249			
2	1	6	0	6	0	0	0	0	0				Norteng Engti	2250			
0	0	15	0	15	0	0	0	0	0				Rongbong Engti	2251			
0	0	2	0	2	0	0	0	0	0				Bura Rongpi	2252			
0	7	0	0	0	0	0	0	0	0				N.Tichom Gaon	2253			
0	0	18	0	18	0	0	0	0	0				Kchai Terang	2254			

Sr.No.	Name of Village	Location code no.	Total area of the village (in hectares rounded up to one decimal place)	Total population (2011 census)	Number of households (2011 census)	Number of educational amenities available. (in the village , the distance range code viz; a for 0-5 Kms and c for 10+ kms of nearest place where available is given).									
						Pre-Primary school (PP)	Primary school (P)	Middle school (M)	Secondary School (S)	Senior Secondary school (SS)	Degree college of arts science & commerce (ASC)	Engineering college(EC)	Medical college (MC)	Management institute (MI)	
1	2	3	4	5	6	7	8	9	10	11	12	13	14	15	
2255	Langtuk Terang	297324	60	283	44	1	1	b		b	b	c	c	c	
2256	Ronghang Teron	297325	30	232	43	b	1	b	b	b	b	c	c	c	
2257	Sarthe Gaon	297326	80	55	10	b	1	b	b	c	c	c	c	c	
2258	Bithani Gaon	297327	95	0	0										
2259	Bajang Gaon	297328	40	0	0										
2260	Wel Bong Gaon	297329	40	0	0										
2261	Phai Klung	297330	44	0	0										
2262	Laikok (Kuki Gaon)	297331	15	0	0										
2263	Theng Sam	297332	0	0	0										
2264	Thekerajan	297333	69	181	30	c	b	c	c	c	c	c	c	c	
2265	Borsing Rongphar	297334	42	79	14	c	b	c	c	c	c	c	c	c	
2266	Am. Teron	297335	120	196	37	c	b	b	b	c	c	c	c	c	
2267	Langtuk Terong	297336	44	0	0										
2268	Jumuna Timung	297337	12	0	0										
2269	Khai Teron	297338	30	89	16	1	1	a		b	b	c	c	c	
2270	Borsing Tisso	297339	30	147	26	c	1	a	c	c	c	c	c	c	
2271	Paplong Gaon	297340	30	104	24	1	1	a	c	b	b	c	c	c	
2272	Ransing Gaon	297341	21	199	38	c	1	a	c	a	b	c	c	c	
2273	Manai Terang	297342	8	302	53	c	1	a	c	b	b	c	c	c	
2274	Tichom Gaon	297343	26	135	28	c	1	b	b	c	c	c	c	c	
2275	Kehai Timung	297344	30	823	147	c	1	c	c	c	c	c	c	c	
2276	Dhansing Terang	297345	14	165	39	a	a	a	a	c	c	c	c	c	
2277	Longki Teron	297346	74	62	11	a	1	c	a	c	c	c	c	c	
2278	Kangting Teron	297347	20	95	17		1	a	a	c	c	c	c	c	
2279	Tokbiso Gaon	297349	60	229	37	1	1	a		c	c	c	c	c	

(If not available within for < 5 Kms, b for 5-10 ere facility is					Number of Medical Amenities available. (If not available within the village , the distance range code viz; a for < 5 Kms, b for 5-10 Kms and c for 10+ kms of nearest place where facility is available is given).										Name of Village	Serial Number	
16	17	18	19	20	21	22	23	24	25	26	27	28	29	30	31		
Polytechnic (Pt)	Vocational training school /ITI	Non-formal training centre (NFTC)	Special school for disabled (SSD)	Others (specify)	Community health centre (CHC)	Primary health centre (PHC)	Primary health sub centre (PHS)	Maternity and child welfare centre (MCW)	T.B. clinic (TBC)	Hospital-allopathic (HA)	Hospital-alternative medicine (HO)	Dispensary (D)	Veterinary hospital (VH)	Mobile health clinic (MHC)	Family welfare centre (FWC)		
c	c	c	c	c	b	b	b	c	c	c	c	b	b	c	c		Langtuk Terang 2255
c	c	c	c	c	b	b	b	c	c	b	b	b	c	c	c		Ronghang Teron 2256
c	c	c	c	c	b	b	b	c	c	c	c	c	c	c	c		Sarthe Gaon 2257
																	Bithani Gaon 2258
																	Bajang Gaon 2259
																	Wel Bong Gaon 2260
																	Phai Klung 2261
																	Laikok (Kuki Gaon) 2262
																	Theng Sam 2263
c	c	c	c	c	c	c	c	c	c	c	c	c	c	c	c		Thekerajan 2264
c	c	c	c	c	c	c	c	c	c	c	c	c	c	c	c		Borsing Rongphar 2265
c	c	c	c	c	c	c	c	c	c	c	c	c	c	c	c		Am. Teron 2266
																	Langtuk Terong 2267
																	Jumuna Timung 2268
c	c	c	c	c	c	c	c	c	c	c	c	c	c	c	c		Khai Teron 2269
c	c	c	c	c	c	c	c	c	c	c	c	c	c	c	c		Borsing Tisso 2270
					b												Paplong Gaon 2271
c	c				b												Ransing Gaon 2272
c	c				b												Manai Terang 2273
c	c	c	c	c	b	b	b	c	c	c	c	b	b	c	c		Tichom Gaon 2274
c	c	c	c	c	c	c	c	c	c	c	c	c	c	c	c		Kehai Timung 2275
c	c	c	c	c	c	c	c	c	c	c	c	c	c	c	c		Dhansing Terang 2276
c	c	c	c	c	c	a	a	c	c	c	c	a	a	c	c		Longki Teron 2277
c					b	c	c			c	c	c	c	c			Kangting Teron 2278
c	c	c	c	c	b	b		c	c	c	c	c	c	c	c		Tokbiso Gaon 2279

Sr.No.	Name of Village	Number of Non-Government Medical Amenities available.							Availability of drinking water - Yes / No							Availability of toilet & others Yes / No				
		Charitable non Govt. hospital/Nursing home.	Medical practitioner with MBBS Degree	Medical practitioner with other degree	Medical practitioner with no degree	Traditional practitioner and faith healer.	Medicine Shop	Others	Tap water (Treated/Untreated)	Well water (Covered / Uncovered well)	Hand Pump	Tube wells / Bore well	Spring	River / Canal	Tank / Pond / Lake	Others	Community toilet including bath.	Community toilet excluding bath.	Rural sanitary mart or sanitary hardware outlet available near the village.	Community bio-gas or recycle of waste for productive use.
1	2	32	33	34	35	36	37	38	39	40	41	42	43	44	45	46	47	48	49	50
2255	Langtuk Terang	0	0	0	0	0	0	0	Yes	Yes	No	No	Yes	Yes	No	No	No	No	No	No
2256	Ronghang Teron	0	0	0	0	0	0	0	Yes	Yes	No	No	No	No	No	No	No	No	No	No
2257	Sarthe Gaon	0	0	0	0	0	0	0	No	Yes	Yes	Yes	Yes	Yes	No	No	No	No	No	No
2258	Bithani Gaon																			
2259	Bajang Gaon																			
2260	Wel Bong Gaon																			
2261	Phai Klung																			
2262	Laikok (Kuki Gaon)																			
2263	Theng Sam																			
2264	Thekerajan	0	0	0	0	0	0	0	No	No	No	No	Yes	Yes	No	No	No	No	No	No
2265	Borsing Rongphar	0	0	0	0	0	0	0	No	No	No	No	No	Yes	No	No	No	No	No	No
2266	Am. Teron	0	0	0	0	1	1	0	No	No	No	No	Yes	Yes	No	No	No	No	No	No
2267	Langtuk Terong																			
2268	Jumuna Timung																			
2269	Khai Teron	0	0	0	0	0	0	0	No	Yes	No	No	No	No	Yes	No	No	No	No	No
2270	Borsing Tisso	0	0	0	0	0	0	0	No	Yes	No	No	No	No	No	No	No	No	No	No
2271	Paplong Gaon	0	0	0	0	0	0	0	No	Yes	Yes	No	No	No	No	No	No	No	No	No
2272	Ransing Gaon	0	0	0	0	0	0	0	Yes	Yes	No	No	No	No	No	No	No	No	No	No
2273	Manai Terang	0	0	0	0	0	0	0	No	Yes	No	No	No	Yes	No	No	No	No	No	No
2274	Tichom Gaon	0	0	0	0	0	0	0	No	Yes	No	No	Yes	Yes	No	No	No	No	No	No
2275	Kehai Timung	0	0	0	0	0	0	0	Yes	Yes	No	Yes	No	No	No	No	No	No	No	No
2276	Dhansing Terang	0	0	0	0	0	0	0	No	Yes	No	No	Yes	Yes	Yes	No	No	No	No	No
2277	Longki Teron	0	0	0	0	0	0	0	No	Yes	No	No	Yes	No	No	No	No	No	Yes	No
2278	Kangting Teron	0	0	0	0	0	0	0	No	Yes	No	Yes	No	No	No	No	No	No	No	No
2279	Tokbiso Gaon	0	0	0	0	0	0	0	No	Yes	No	Yes	No	Yes	No	No	No	No	No	No

Communication and transport facilities (If amenities available code -Yes is given except for Village Pin Code ,If not available within the village , the distance range code viz; a for < 5 Kms, b for 5-10 Kms and c for 10+ kms of nearest place where facility is available is given).																	Name of Village	Serial Number
Post office(PO)	Sub post office (SPO)	Post & Telegraph office (P&TO)	Village Pin Code	Telephones (Land lines)	Public call office (PCO)	Mobile phone coverage	Internet cafes/ Common service centre (CSC)	Private courier facility	Bus service (Public & Private)	Railway stations	Auto/Modified Autos	Taxis and Vans	Tractors	Cycle-pulled rickshaws(Manual & Machine driven)	Carts driven by animals	Sea /River ferry service		
51	52	53	54	55	56	57	58	59	60	61	62	63	64	65	66	67	2	1
b		b		b	b	b	c	b	b	c	b	b	b	c	b	b	Langtuk Terang	2255
b	b	b		b	b	c	c	b	Yes	c	c	b	c	c	Yes	c	Ronghang Teron	2256
b		b		b	b	c	c	c	Yes	c	b	b	Yes	c	Yes	c	Sarthe Gaon	2257
																	Bithani Gaon	2258
																	Bajang Gaon	2259
																	Wel Bong Gaon	2260
																	Phai Klung	2261
																	Laikok (Kuki Gaon)	2262
																	Theng Sam	2263
c	c	c		c	c	c	c	c	c	c	c	c	c	a	c	c	Thekerajan	2264
c	c	c		c	c	c	c	c	c	c	c	c	c	c	c	c	Borsing Rongphar	2265
b	c	c		b	b	Yes	c	c	b	c	b	b	b	c	b	b	Am. Teron	2266
																	Langtuk Terang	2267
																	Jumuna Timung	2268
				Yes	b	Yes	c	c	Yes	c	b	b	c	c	Yes	c	Khai Teron	2269
c	c	c		c	c	Yes	c	c	Yes	c	c	c	c	c	Yes	c	Borsing Tisso	2270
				a	b	c	c	c	Yes		b	b			b	b	Paplong Gaon	2271
				a	b	c	c	c	b		b	b			b	b	Ransing Gaon	2272
				a	b	b	c	c	b		b	b			a	a	Manai Terang	2273
b	b	c		b	b	Yes	c	b	b	c	b	b	b	c	b	b	Tichom Gaon	2274
c	c	c		c	c	Yes	c	c	Yes	c	c	c	c	c	Yes	c	Kehai Timung	2275
a	a	c		Yes	a	a	c	a	a	a	c	a	a	c	c	c	Dhansing Terang	2276
a	a	c	782441	c	a	a	c	a	Yes	c	c	c	c	c	c	c	Longki Teron	2277
c	c	c		c	c	b	c	c	Yes	c	c	b	c	c	c	c	Kangting Teron	2278
				Yes	b	b	c	c	Yes	c	c	Yes	Yes	Yes	Yes	c	Tokbiso Gaon	2279

Sr.No.	Name of Village	Village connected to highways,village roads, banks & credit societies (If amenities available code -Yes is given, If not available within the village , the distance range code viz; a for < 5 Kms, b for 5-10 Kms and c for 10+ kms of nearest place where facility is available is given).												Availability of misc within the village , 1 kms of nearest place			
		Connected to national highway(NH)	Connected to state highway(SH)	Connected to major district road (MDR)	Connected to others district road	Pucca roads	Kutchcha roads	Water bounded macadam(WBM) roads	Navigable waterway (river/canal)(NW)	Footpaths (FP)	Commercial & Co-operative Banks	ATM	Agricultural Credit Societies	Self-Help Group (SHG)	Public distribution system (PDS) shop	Mandis / Regular market	Weekly Haat
1	2	68	69	70	71	72	73	74	75	76	77	78	79	80	81	82	83
2255	Langtuk Terang	Yes	c	c	Yes	b	Yes	b	b	Yes	b	c	c	a	a	a	a
2256	Ronghang Teron	b	b	Yes	Yes	b	Yes	b	Yes	Yes	c	c	c	a	b	b	a
2257	Sarthe Gaon	b	c	Yes	Yes	b	Yes	b	Yes	Yes	c	c	c	a	a	a	a
2258	Bithani Gaon																
2259	Bajang Gaon																
2260	Wel Bong Gaon																
2261	Phai Klung																
2262	Laikok (Kuki Gaon)																
2263	Theng Sam																
2264	Thekerajan	c	c	c	Yes	c	c	c	c	Yes	c	c	c	a	a	a	c
2265	Borsing Rongphar	c	c	c	c	c	c	c	c	Yes	a	c	c	a	a	a	a
2266	Am. Teron	b	c	c	Yes	b	b	b	c	Yes	c	c	b	a	a	a	b
2267	Langtuk Terong																
2268	Jumuna Timung																
2269	Khai Teron	Yes	Yes	Yes	Yes	b	Yes	b	Yes	Yes	b	c	c	Yes	Yes	b	Yes
2270	Borsing Tisso	c	c	Yes	Yes	c	Yes	b	Yes	Yes	b	c	c	a	c	b	b
2271	Paplong Gaon	Yes	b	c	Yes	b	Yes	b	c	Yes	c	c	b	a	b	a	a
2272	Ransing Gaon	Yes	b	c	Yes	b	Yes	b	c	Yes	c	c	a	a	a	a	b
2273	Manai Terang	Yes	b	c	Yes	b	Yes	b	b	Yes	c	c	c	a	b	b	b
2274	Tichom Gaon	b	c	c	Yes	b	Yes	b	b	Yes	b	c	c	a	c	c	c
2275	Kehai Timung	Yes	Yes	Yes	Yes	b	Yes	b	Yes	Yes	b	c	c	a	c	c	c
2276	Dhansing Terang	a	c	c	Yes	a	Yes	a	a	Yes	c	c	c	Yes	b	b	b
2277	Longki Teron	a	a	a	a	a	Yes	a	Yes	Yes	c	c	c	a	c	a	a
2278	Kangting Teron	c	c	Yes	Yes	b	Yes	a	Yes	Yes	b	c	c	a	c	c	c
2279	Tokbiso Gaon	Yes	Yes	Yes	Yes	b	Yes	c	Yes	Yes	c	c	a	a	a	a	a

ellaneous facilities (If amenities available code -Yes is given, If not available the distance range code viz; a for < 5 Kms, b for 5-10 Kms and c for 10+ e where facility is available is given).

84	85	86	87	88	89	90	91	92	93	94	95	96	97	Name of Village	Serial Number
c	c	Yes	c	c	b	b	b	b	c	c	b	Yes	b	Langtuk Terang	2255
c	c	Yes	c	c	c	b	b	c	c	c	b	c	c	Ronghang Teron	2256
b	c	Yes	b	c	b	b	b	b	b	b	Yes	Yes	c	Sarthe Gaon	2257
														Bithani Gaon	2258
														Bajang Gaon	2259
														Wel Bong Gaon	2260
														Phai Klung	2261
														Laikok (Kuki Gaon)	2262
														Theng Sam	2263
c	c	c	c	c	c	c	c	c	c	c	c	Yes	c	Thekerajan	2264
c	c	c	c	c	c	c	c	c	c	c	c	c	c	Borsing Rongphar	2265
c	c	b	c	b	c	c	c	c	c	c	b	Yes	c	Am. Teron	2266
														Langtuk Terong	2267
														Jumuna Timung	2268
c	Yes	Yes	c	a	c	c	c	c	c	c	Yes	Yes	c	Khai Teron	2269
c	c	Yes	c	a	c	c	c	c	c	c	c	Yes	c	Borsing Tisso	2270
c	Yes	Yes	c	b	c	c	c	c	c	c	Yes	c	c	Paplong Gaon	2271
c	c	Yes	c	b	c	c	c	c	c	c	Yes	c	c	Ransing Gaon	2272
c	c	Yes	c	c	c	c	c	c	c	c	Yes	c	c	Manai Terang	2273
c	c	Yes	c	c	c	c	c	c	c	c	b	c	c	Tichom Gaon	2274
c	c	Yes	c	Yes	b	Yes	c	c	c	c	c	Yes	c	Kehai Timung	2275
c	c	b	c	c	c	c	c	c	c	c	a	c	c	Dhansing Terang	2276
c	c	Yes	c	c	c	c	c	c	c	c	a	c	c	Longki Teron	2277
c	c	Yes	c	c	c	b	c	b	b	c	c	Yes	c	Kangting Teron	2278
c	Yes	Yes	c	c	c	b	c	c	c	c	Yes	Yes	c	Tokbiso Gaon	2279

Sr.No.	Name of Village	Availability of electricity (Yes/No)				Land Use								
						Nearest Town	Area under different types of land use decimal place)							
		Power Supply for Domestic Use (ED)	Power Supply for Agricultural Use (EAG)	Power Supply for Commercial Use (EC)	Power Supply for All Uses (EA)	Name	Distance range code i.e. a for < 5 Kms, b for 5-10 Kms and c for 10+ kms .	Forests	Area under Non-agricultural Uses	Barren and Un-cultivable land	Permanent Pastures and Other Grazing Lands	Land Under Miscellaneous Tree Crops etc.	Culturable Waste Land	
98	99	100	101	102	103	104	105	106	107	108	109			
2255	Langtuk Terang	Yes	No	No	No			0	6	4	0	5	5	
2256	Ronghang Teron	No	No	No	No	HOWRAGHAT	c	1	0	2	0	0	0	
2257	Sarthe Gaon	No	No	No	No	DOKMOKA	c	0	2	0	1	2	0	
2258	Bithani Gaon							30	13	0	0	0	22	
2259	Bajang Gaon							8	3	0	0	0	11	
2260	Wel Bong Gaon							12	3	0	0	0	7	
2261	Phai Klung					DOKMOKA	c	0	8	4	0	6	4	
2262	Laikok (Kuki Gaon)							0	2	0	0	0	5	
2263	Theng Sam					DIPHU		0	0	0	0	0	0	
2264	Thekerajan	Yes	No	No	No			0	20	10	0	20	10	
2265	Borsing Rongphar	No	No	No	No	LANKHAI	c	10	11	7	7	7	0	
2266	Am. Teron	Yes	No	No	No			0	10	10	0	20	10	
2267	Langtuk Terong					DOKMOKA	c	0	9	0	5	0	0	
2268	Jumuna Timung					HAWRAGHAT	c	1	0	1	0	0	0	
2269	Khai Teron	Yes	No	No	No	HOWRAGHAT	c	0	5	0	5	0	0	
2270	Borsing Tisso	Yes	No	No	No	HOWRAGHAT	c	0	5	0	5	0	0	
2271	Paplong Gaon	No	No	No	No			5	2	0	0	0	7	
2272	Ransing Gaon	No	No	No	No			4	2	0	0	0	5	
2273	Manai Terang	No	No	No	No			0	1	0	0	0	2	
2274	Tichom Gaon	Yes	No	No	No			0	0	0	0	26	0	
2275	Kehai Timung	Yes	No	No	No			0	5	2	0	3	2	
2276	Dhansing Terang	No	No	No	No			0	2	2	0	1	0	
2277	Longki Teron	No	No	No	No	DOKMOKA	c	0	10	0	3	1	3	
2278	Kangting Teron	No	No	No	No			0	5	0	3	0	0	
2279	Tokbiso Gaon	No	No	No	No	HOWRAGHAT	c	0	10	0	8	0	0	

Land Use (in hectares rounded up to one										Area irrigated by source (in hectare).			Name of three most important commodities manufactured			Name of Village	Serial Number
Fallow lands other than current fallows	Current Fallows	Net Area Sown	Total Irrigated Land Area	Total Un-irrigated Land Area	Canals (C)	Wells/Tube-wells(W/TW)	Tanks/Lakes(T/L)	Water Falls(WF)	Others(O)	First	Second	Third					
110	111	112	113	114	115	116	117	118	119	120	121	122	2	1			
5	5	30	0	30	0	0	0	0	0				Langtuk Terang	2255			
0	0	27	0	27	0	0	0	0	0				Ronghang Teron	2256			
0	0	75	0	75	0	0	0	0	0				Sarthe Gaon	2257			
0	0	30	0	30	0	0	0	0	0				Bithani Gaon	2258			
0	0	18	0	18	0	0	0	0	0				Bajang Gaon	2259			
0	0	18	0	18	0	0	0	0	0				Wel Bong Gaon	2260			
2	1	19	0	19	0	0	0	0	0				Phai Klung	2261			
0	0	8	0	8	0	0	0	0	0				Laikok (Kuki Gaon)	2262			
0	0	0	0	0	0	0	0	0	0				Theng Sam	2263			
5	4	0	0	0	0	0	0	0	0				Thekerajan	2264			
0	0	0	0	0	0	0	0	0	0				Borsing Rongphar	2265			
5	5	60	0	60	0	0	0	0	0				Am. Teron	2266			
0	0	30	0	30	0	0	0	0	0				Langtuk Terong	2267			
0	0	10	0	10	0	0	0	0	0				Jumuna Timung	2268			
0	0	20	0	20	0	0	0	0	0				Khai Teron	2269			
0	0	20	0	20	0	0	0	0	0				Borsing Tisso	2270			
0	0	16	0	16	0	0	0	0	0				Paplong Gaon	2271			
0	0	10	0	10	0	0	0	0	0				Ransing Gaon	2272			
0	0	5	0	5	0	0	0	0	0				Manai Terang	2273			
0	0	0	0	0	0	0	0	0	0				Tichom Gaon	2274			
1	2	15	0	15	0	0	0	0	0				Kehai Timung	2275			
1	1	7	0	7	0	0	0	0	0				Dhansing Terang	2276			
0	20	37	0	37	0	0	0	0	0				Longki Teron	2277			
0	0	12	0	12	0	0	0	0	0				Kangting Teron	2278			
0	0	42	0	42	0	0	0	0	0				Tokbiso Gaon	2279			

Sr.No.	Name of Village	Location code no.	Total area of the village (in hectares rounded up to one decimal place)	Total population (2011 census)	Number of households (2011 census)	Number of educational amenities available. (in the village , the distance range code viz; a for 0-5 Kms and c for 10+ kms of nearest place where available is given).									
						Pre-Primary school (PP)	Primary school (P)	Middle school (M)	Secondary School (S)	Senior Secondary school (SS)	Degree college of arts science & commerce (ASC)	Engineering college(EC)	Medical college (MC)	Management institute (MI)	
1	2	3	4	5	6	7	8	9	10	11	12	13	14	15	
2280	Milik Gaon	297351	20	239	47	c	b	c	c	c	c	c	c	c	
2281	Basa Milik Kuki	297352	32	0	0										
2282	Samoguri	297353	70	214	41	c	1	a	a	b	c	c	c	c	
2283	Banduguri	297354	53	71	15	a	1	a	a	c	c	c	c	c	
2284	Samlala Gaon	297355	12	87	17	1	1	a	b	c	c	c	c	c	
2285	Amguri Gaon	297356	20	211	41	b	a	a	b	c	c	c	c	c	
2286	Samarali (Sariali)	297357	10	121	23	a	b	b	b	c	c	c	c	c	
2287	Muwa Mari Gaon	297359	75	188	33	1	1	b	a	c	c	c	c	c	
2288	Jam Pukhuri	297360	60	150	29	1	1	a	b	c	c	c	c	c	
2289	Langdengpur	297361	50	159	30	1	1	a	a	c	c	c	c	c	
2290	Kumari Tali Gaon	297362	14	333	75	1	1	a	a	c	c	c	c	c	
2291	Bhita Para	297363	18	203	40	1	2	a	b	c	c	c	c	c	
2292	Kumguri	297364	45	97	19	1	1	a	b	c	c	c	c	c	
2293	Bonglong Engti	297365	9	146	25	b	b	b	b	c	c	c	c	c	
2294	Theng Rongphar	297366	76	0	0										
2295	Barai Tisso	297367	18	0	0										
2296	Dhan Sing Ronghang	297369	20	107	19	c	1	b	b	c	c	c	c	c	
2297	Jay Sing Rongpi	297370	35	73	13	2	1	a	b	c	c	c	c	c	
2298	Sar Enghi	297372	93	52	10	1	1	a	b	c	c	c	c	c	
2299	Bharai Guri	297373	30	71	14		1	a	b	c	c	c	c	c	
2300	No.1 Belbari	297374	44	145	28	b	1	a	b	c	c	c	c	c	
2301	Lokhan Bey	297376	60	517	90	1	1	a	b	b	b	c	c	c	
2302	Phankai Rongpi	297377	5	335	56	1	1	a	b	c	b	c	c	c	
2303	Sing Kong Rongpi	297378	50	260	47	b	b	b	c	c	c	c	c	c	
2304	Lunse Terang	297379	4	197	33	1	1	a	b	c	c	c	c	c	

(If not available within for < 5 Kms, b for 5-10 ere facility is					Number of Medical Amenities available. (If not available within the village , the distance range code viz; a for < 5 Kms, b for 5-10 Kms and c for 10+ kms of nearest place where facility is available is given).										Name of Village	Serial Number	
16	17	18	19	20	21	22	23	24	25	26	27	28	29	30	31		
Polytechnic (Pt)	Vocational training school /ITI	Non-formal training centre (NFTC)	Special school for disabled (SSD)	Others (specify)	Community health centre (CHC)	Primary health centre (PHC)	Primary health sub centre (PHS)	Maternity and child welfare centre (MCW)	T.B. clinic (TBC)	Hospital-allopathic (HA)	Hospital-alternative medicine (HO)	Dispensary (D)	Veterinary hospital (VH)	Mobile health clinic (MHC)	Family welfare centre (FWC)		
c	c	c	c	c	c	c	c	c	c	c	c	c	c	c	c		Milik Gaon 2280
																	Basa Milik Kuki 2281
c	c	c	c	c	c	c	l	c	c	c	c	c	c	c	c		Samoguri 2282
c	c	c	c	c	c	c	b	c	c	c	c	c	c	c	c		Banduguri 2283
c	c	c	c	c	c	b	b	c	c	c	c	c	c	c	c		Samlala Gaon 2284
c	c	c	c	c	c	b	b	c	c	c	c	c	c	c	c		Amguri Gaon 2285
c	c	c	c	c	c	b	b	c	c	c	c	c	c	c	c		Samarali (Sariali) 2286
c	c	c	c	c	c	c	a	c	c	c	c	c	c	c	c		Muwa Mari Gaon 2287
c	c	c	c	c	c	c	b	c	c	c	c	c	c	c	c		Jam Pukhuri 2288
c	c	c	c	c	c	b	b	c	c	c	c	c	c	c	c		Langdengpur 2289
c	c	c	c	c	c	b	b	c	c	c	c	c	c	c	c		Kumari Tali Gaon 2290
c	c	c	c	c	c	c	b	c	c	c	c	c	c	c	c		Bhita Para 2291
c	c	c	c	c	c	b	b	c	c	c	c	c	c	c	c		Kumguri 2292
c	c	c	c		c	c	c	c	c	c	c	c	c	c	c		Bonglong Engti 2293
																	Theng Rongphar 2294
																	Barai Tisso 2295
c	c	c	c	c	c	c	c	c	c	c	c	c	c	c	c		Dhan Sing Ronghang 2296
c	c	c	c		b	b	b	c	c	b	b	b	b	c	c		Jay Sing Rongpi 2297
c	c	c	c	c	c	b	b	c	c	c	c	c	c	c	c		Sar Enghi 2298
c	c	c	c	c	c	b	b	c	c	c	c	c	c	c	c		Bharai Guri 2299
c	c	c	c	c	b	b	a	b	c	c	c	a	a	c	c		No.1 Belbari 2300
					b												Lokhan Bey 2301
					b												Phankai Rongpi 2302
c	c	c	c	c	c	c	b	c	c	c	c	c	c	c	c		Sing Kong Rongpi 2303
c	c	c	c	c	c	b	b	c	c	c	c	c	c	c	c		Lunse Terang 2304

Sr.No.	Name of Village	Number of Non-Government Medical Amenities available.							Availability of drinking water - Yes / No							Availability of toilet & others Yes / No				
		Charitable non Govt. hospital/Nursing home.	Medical practitioner with MBBS Degree	Medical practitioner with other degree	Medical practitioner with no degree	Traditional practitioner and faith healer.	Medicine Shop	Others	Tap water (Treated/Untreated)	Well water (Covered / Uncovered well)	Hand Pump	Tube wells / Bore well	Spring	River / Canal	Tank / Pond / Lake	Others	Community toilet including bath.	Community toilet excluding bath.	Rural sanitary mart or sanitary hardware outlet available near the village.	Community bio- gas or recycle of waste for productive use.
1	2	32	33	34	35	36	37	38	39	40	41	42	43	44	45	46	47	48	49	50
2280	Milik Gaon	0	0	0	0	0	0	0	No	Yes	No	No	Yes	Yes	No	No	No	No	No	No
2281	Basa Milik Kuki																			
2282	Samoguri	0	0	0	0	0	0	0	No	No	No	Yes	No	No	Yes	No	No	No	No	No
2283	Banduguri	0	0	0	0	0	0	0	No	No	No	Yes	No	No	No	No	No	No	No	No
2284	Samlala Gaon	0	0	0	0	0	0	0	No	No	No	Yes	Yes	No	No	No	No	No	No	No
2285	Amguri Gaon	0	0	0	0	0	0	0	No	No	No	Yes	No	No	No	No	No	No	No	No
2286	Samarali (Sariali)	0	0	0	0	0	0	0	No	No	No	Yes	Yes	No	No	No	No	No	No	No
2287	Muwa Mari Gaon	0	0	0	0	0	0	0	Yes	No	No	Yes	No	No	No	No	No	No	No	No
2288	Jam Pukhuri	0	0	0	0	0	0	0	No	No	No	Yes	No	No	No	No	No	No	No	No
2289	Langdengpur	0	0	0	0	0	0	0	No	No	No	Yes	No	No	No	No	No	No	No	No
2290	Kumari Tali Gaon	0	0	0	0	0	0	0	Yes	Yes	Yes	Yes	No	No	No	No	No	No	No	No
2291	Bhita Para	0	0	0	0	0	0	0	Yes	Yes	Yes	Yes	No	No	No	No	No	No	No	No
2292	Kumguri	0	0	0	0	0	0	0	No	Yes	Yes	Yes	No	No	No	No	No	No	No	No
2293	Bonglong Engti	0	0	0	0	0	0	0	No	No	No	No	Yes	No	No	No	No	No	No	No
2294	Theng Rongphar																			
2295	Barai Tisso																			
2296	Dhan Sing Ronghang	0	0	0	0	0	0	0	No	Yes	No	No	Yes	Yes	No	No	No	No	No	No
2297	Jay Sing Rongpi	0	0	0	0	0	0	0	No	No	No	No	No	Yes	No	No	No	Yes	No	No
2298	Sar Enghi	0	0	0	0	0	0	0	No	Yes	No	No	No	No	No	No	No	No	No	No
2299	Bharai Guri	0	0	0	0	0	0	0	No	Yes	No	Yes	No	No	No	No	No	No	No	No
2300	No.1 Belbari	0	0	0	0	0	0	0	No	No	Yes	No	No	No	No	No	No	No	No	No
2301	Lokhan Bey	0	0	0	0	0	0	0	Yes	Yes	No	Yes	Yes	No	No	No	No	No	No	No
2302	Phankai Rongpi	0	0	0	0	0	0	0	Yes	No	Yes	Yes	Yes	No	No	No	No	No	No	No
2303	Sing Kong Rongpi	0	0	0	0	0	0	0	No	Yes	Yes	No	Yes	No	No	No	No	No	No	No
2304	Lunse Terang	0	0	0	0	0	0	0	No	Yes	Yes	No	No	No	No	No	No	No	No	No

Communication and transport facilities (If amenities available code -Yes is given except for Village Pin Code ,If not available within the village , the distance range code viz; a for < 5 Kms, b for 5-10 Kms and c for 10+ kms of nearest place where facility is available is given).																	Name of Village	Serial Number
Post office(PO)	Sub post office (SPO)	Post & Telegraph office (P&TO)	Village Pin Code	Telephones (Land lines)	Public call office (PCO)	Mobile phone coverage	Internet cafes/ Common service centre (CSC)	Private courier facility	Bus service (Public & Private)	Railway stations	Auto/Modified Autos	Taxis and Vans	Tractors	Cycle-pulled rickshaws(Manual & Machine driven)	Carts driven by animals	Sea /River ferry service		
51	52	53	54	55	56	57	58	59	60	61	62	63	64	65	66	67	2	1
c	c	c		c	c	c	c	c	c	c	c	c	c	c	c	c		Milik Gaon 2280
																		Basa Milik Kuki 2281
c	c			c	a	Yes	c	c	Yes	c	c	Yes	Yes	a	Yes	c		Samoguri 2282
b	b	c		b	b	Yes	c	c	b	c	b	b	b	c	Yes	c		Banduguri 2283
b	b	c		b	b	Yes	c	c	b	c	b	b	b	c	Yes	c		Samlala Gaon 2284
a	b	c	782441	a	a	Yes	c	c	b	c	b	b	b	c	Yes	c		Anguri Gaon 2285
b	b	c		b	b	b	c	c	b	c	b	b	a	c	a	c		Samarali (Sariali) 2286
a	a	c		a	a	Yes	c	c	a	c	a	a	a	c	Yes	c		Muwa Mari Gaon 2287
b	a	c		b	b	Yes	c	c	b	c	b	b	b	c	Yes	c		Jam Pukhuri 2288
b	b	c		Yes	b	b	c	c	b	c	b	b	b	c	Yes	c		Langdengpur 2289
b	b	c		a	b	Yes	c	c	Yes	c	b	b	b	c	Yes	c		Kumari Tali Gaon 2290
b	b	c		b	b	Yes	c	c	b	c	b	b	b	c	Yes	c		Bhita Para 2291
b	b	c		b	b	Yes	c	c	b	c	b	b	b	c	Yes	c		Kumguri 2292
c	b	c		b	c	b	c	c	c	c	c	c	c	c	b	c		Bonglong Engti 2293
																		Theng Rongphar 2294
																		Barai Tisso 2295
c	c	c		c	c	c	c	c	c	c	c	c	c	c	c	c		Dhan Sing Ronghang 2296
b	b	b		b	b	Yes	b	c	b	c	b	b	b	c	Yes	c		Jay Sing Rongpi 2297
b	a	c		a	b	c	c	c	a	c	b	b	b	c	Yes	c		Sar Enghi 2298
b	b	c		b	b	Yes	c	c	b	c	b	b	b	c	Yes	c		Bharai Guri 2299
a	a	c		b	b	Yes	c	c	b	c	b	b	a	c	Yes	c		No.1 Belbari 2300
				a	b	b	c	c	Yes		b	b			a	c		Lokhan Bey 2301
				a	c	b	c	c	b		b	b			b	c		Phankai Rongpi 2302
b	b	c		c	c	c	c	c	c	c	c	c	c	c	c	c		Sing Kong Rongpi 2303
b	b	c		b	b	b	c	c	b	c	b	b	b	c	a	c		Lunse Terang 2304

Sr.No.	Name of Village	Village connected to highways,village roads, banks & credit societies (If amenities available code -Yes is given, If not available within the village , the distance range code viz; a for < 5 Kms, b for 5-10 Kms and c for 10+ kms of nearest place where facility is available is given).												Availability of misc within the village , 1 kms of nearest place			
		Connected to national highway(NH)	Connected to state highway(SH)	Connected to major district road (MDR)	Connected to others district road	Pucca roads	Kutchcha roads	Water bounded macadam(WBM) roads	Navigable waterway (river/canal)(NW)	Footpaths (FP)	Commercial & Co-operative Banks	ATM	Agricultural Credit Societies	Self-Help Group (SHG)	Public distribution system (PDS) shop	Mandis / Regular market	Weekly Haat
1	2	68	69	70	71	72	73	74	75	76	77	78	79	80	81	82	83
2280	Milik Gaon	c	c	c	Yes	c	Yes	c	c	Yes	c	c	a	Yes	a	a	a
2281	Basa Milik Kuki																
2282	Samoguri	b	c	Yes	Yes	a	Yes	c	c	Yes	c	c	b	a	b	b	b
2283	Banduguri	b	c	b	b	b	b	c	c	Yes	c	c	b	a	b	b	b
2284	Samlala Gaon	b	c	b	b	b	b	c	c	Yes	c	c	c	a	a	a	a
2285	Amguri Gaon	b	c	b	Yes	b	Yes	c	c	Yes	c	c	c	Yes	a	a	a
2286	Samarali (Sariali)	b	c	a	Yes	b	b	c	c	Yes	c	a	c	a	a	a	a
2287	Muwa Mari Gaon	a	c	a	Yes	a	Yes	c	c	Yes	c	c	c	a	b	b	b
2288	Jam Pukhuri	b	c	b	Yes	b	Yes	c	c	Yes	c	c	c	Yes	b	b	b
2289	Langdengpur	b	c	c	Yes	b	b	c	c	Yes	c	c	c	a	b	b	b
2290	Kumari Tali Gaon	b	c	Yes	Yes	b	Yes	c	c	Yes	c	c	c	a	b	b	b
2291	Bhita Para	b	c	a	Yes	b	Yes	c	c	Yes	c	c	c	a	b	b	b
2292	Kumguri	b	c	b	b	b	b	c	c	Yes	c	c	c	a	b	b	b
2293	Bonglong Engti	c	c	c	Yes	c	c	c	c	Yes	c	c	c	a	b	b	b
2294	Theng Rongphar																
2295	Barai Tisso																
2296	Dhan Sing Ronghang	c	c	c	Yes	c	c	c	c	Yes	c	c	c	a	c	a	a
2297	Jay Sing Rongpi	b	c	b	b	a	a	c	c	Yes	c	c	c	Yes	b	b	b
2298	Sar Enghi	b	c	a	a	a	Yes	c	c	Yes	b	c	b	a	a	a	a
2299	Bharai Guri	b	c	b	b	b	b	c	c	Yes	c	c	a	Yes	a	a	a
2300	No.1 Belbari	b	c	b	Yes	a	Yes	b	c	Yes	c	c	a	Yes	a	a	a
2301	Lokhan Bey	Yes	b	Yes	Yes	b	Yes	c	c	Yes	c	c	c	a	b	a	a
2302	Phankai Rongpi	Yes	b	c	Yes	b	Yes	c	c	Yes	c	c	c	a	a	a	a
2303	Sing Kong Rongpi	c	c	c	Yes	a	Yes	c	c	Yes	c	c	c	a	a	a	a
2304	Lunse Terang	b	c	b	Yes	b	a	c	c	Yes	b	c	c	Yes	b	b	a

ellaneous facilities (If amenities available code -Yes is given, If not available the distance range code viz; a for < 5 Kms, b for 5-10 Kms and c for 10+ e where facility is available is given).

84	85	86	87	88	89	90	91	92	93	94	95	96	97	Name of Village	Serial Number
c	c	c	c	c	c	c	c	c	c	c	c	c	c	Milik Gaon	2280
														Basa Milik Kuki	2281
b	c	Yes	c	c	c	b	c	c	c	c	b	c	c	Samoguri	2282
b	c	Yes	c	b	c	b	b	c	c	c	b	c	c	Banduguri	2283
b	c	Yes	c	a	c	b	b	c	c	c	b	Yes	c	Samlala Gaon	2284
b	c	a	c	a	c	b	b	c	c	c	b	c	c	Anguri Gaon	2285
b	c	b	c	b	c	b	c	c	c	c	b	c	c	Samarali (Sariali)	2286
a	c	Yes	b	b	c	a	a	c	c	c	Yes	Yes	Yes	Muwa Mari Gaon	2287
b	c	Yes	a	b	c	b	b	c	c	c	b	Yes	c	Jam Pukhuri	2288
b	c	Yes	b	b	c	b	b	c	c	c	b	c	c	Langdengpur	2289
b	Yes	Yes	b	b	c	b	b	c	c	c	b	c	c	Kumari Tali Gaon	2290
b	c	Yes	c	b	c	b	b	c	c	c	b	c	c	Bhita Para	2291
b	Yes	Yes	c	b	c	b	b	c	c	c	b	Yes	c	Kumguri	2292
c	c	b	c	b	c	c	c	c	c	c	c	c	c	Bonglong Engti	2293
														Theng Rongphar	2294
														Barai Tisso	2295
c	c	Yes	c	c	c	c	c	c	c	c	c	c	c	Dhan Sing Ronghang	2296
c	c	Yes	c	c	c	b	b	c	c	c	b	c	c	Jay Sing Rongpi	2297
b	c	Yes	c	c	c	b	b	c	c	c	b	c	c	Sar Enghi	2298
b	c	Yes	c	c	c	b	b	c	c	c	b	c	c	Bharai Guri	2299
c	c	Yes	c	c	b	b	b	b	b	b	b	Yes	c	No.1 Belbari	2300
b	Yes	Yes	c	Yes	c	b	Yes	c	c	c	Yes	c	c	Lokhan Bey	2301
b	Yes	Yes	c	c	c	a	b	c	c	c	Yes	c	c	Phankai Rongpi	2302
c	c	a	c	c	c	a	c	c	c	c	c	c	c	Sing Kong Rongpi	2303
b	Yes	Yes	c	a	c	b	b	c	c	c	b	c	c	Lunse Terang	2304

Sr.No.	Name of Village	Availability of electricity (Yes/No)				Land Use								
						Nearest Town	Area under different types of land use decimal place)							
		Power Supply for Domestic Use (ED)	Power Supply for Agricultural Use (EAG)	Power Supply for Commercial Use (EC)	Power Supply for All Uses (EA)	Name	Distance range code i.e. a for < 5 Kms, b for 5-10 Kms and c for 10+ kms .	Forests	Area under Non-agricultural Uses	Barren and Un-cultivable land	Permanent Pastures and Other Grazing Lands	Land Under Miscellaneous Tree Crops etc.	Culturable Waste Land	
98	99	100	101	102	103	104	105	106	107	108	109			
2280	Milik Gaon	No	No	No	No	DIPHU	c	10	0	1	1	0	1	
2281	Basa Milik Kuki							12	2	0	0	0	4	
2282	Samoguri	Yes	No	Yes	No	HOWRAGHAT	c	0	13	0	0	3	2	
2283	Banduguri	Yes	No	No	No	DOKMOKA	c	1	1	3	0	3	0	
2284	Samlala Gaon	Yes	No	No	No	DOMOKA	c	0	0	0	0	12	0	
2285	Amguri Gaon	Yes	No	No	No	DOKMOKA	c	0	0	1	0	0	0	
2286	Samarali (Sariali)	No	No	No	No	DOKMOA	c	1	2.5	0	2.5	4	0	
2287	Muwa Mari Gaon	Yes	No	No	No	DOKMOKA	c	1	3	7	0	2	0	
2288	Jam Pukhuri	Yes	No	No	No	DOKMOKA	c	0	3	5	0	2	0	
2289	Langdengpur	No	No	No	No	DOKMOKA	c	1	2	3	0	0	0	
2290	Kumari Tali Gaon	Yes	No	No	No	DOKMOKA	c	1	2	0	0	1	0	
2291	Bhita Para	Yes	No	No	No	DOKMOKA	c	0	3	3	0	2	0	
2292	Kumguri	Yes	No	No	No	DOKMOKA	c	2	2	5	0	1	0	
2293	Bonglong Engti	No	No	No	No	DOKMOKA	c	0.5	0	0.5	0	0	2	
2294	Theng Rongphar							15	2	0	0	0	4	
2295	Barai Tisso					DOKMOKA	c	0	8	0	0	2	0	
2296	Dhan Sing Ronghang	No	No	No	No			0	2	2	0	2	2	
2297	Jay Sing Rongpi	Yes	No	No	No	DOKMOKA	c	0	5	0	0	0	0	
2298	Sar Enghi	No	No	No	No	DOKMOKA	c	2	1	3	0	4	0	
2299	Bharai Guri	Yes	No	No	No	DOKMOKA	c	0	2	4	0	0	0	
2300	No.1 Belbari	Yes	No	No	No	DOKMOKA	c	0	5	2	0	10	12	
2301	Lokhan Bey	No	No	No	No			18	4	0	0	0	8	
2302	Phankai Rongpi	Yes	No	No	No			0	1	0	0	0	1	
2303	Sing Kong Rongpi	Yes	No	No	No	DOKMOKA	c	0	0	0	0	50	0	
2304	Lunse Terang	No	No	No	No	DOKMOKA	c	0	0	1	0	0	0	

Land Use (in hectares rounded up to one										Area irrigated by source (in hectare).			Name of three most important commodities manufactured			Name of Village	Serial Number
Fallow lands other than current fallows	Current Fallows	Net Area Sown	Total Irrigated Land Area	Total Un-irrigated Land Area	Canals (C)	Wells/Tube-wells(W/TW)	Tanks/Lakes(T/L)	Water Falls(WF)	Others(O)	First	Second	Third					
110	111	112	113	114	115	116	117	118	119	120	121	122	2	1			
0	4	3	0	3	0	0	0	0	0				Milik Gaon	2280			
0	0	14	0	14	0	0	0	0	0				Basa Milik Kuki	2281			
0	0	52	0	52	0	0	0	0	0				Samoguri	2282			
0	0	45	0	45	0	0	0	0	0				Banduguri	2283			
0	0	0	0	0	0	0	0	0	0				Samlala Gaon	2284			
0	0	19	0	19	0	0	0	0	0				Amguri Gaon	2285			
0	0	0	0	0	0	0	0	0	0				Samarali (Sariali)	2286			
0	0	62	0	62	0	0	0	0	0				Muwa Mari Gaon	2287			
0	0	50	0	50	0	0	0	0	0				Jam Pukhuri	2288			
0	0	44	0	44	0	0	0	0	0				Langdengpur	2289			
0	0	10	0	10	0	0	0	0	0				Kumari Tali Gaon	2290			
0	0	10	0	10	0	0	0	0	0				Bhita Para	2291			
0	0	35	0	35	0	0	0	0	0				Kumguri	2292			
0	0	6	0	6	0	0	0	0	0				Bonglong Engti	2293			
0	0	55	0	55	0	0	0	0	0				Theng Rongphar	2294			
4	4	0	0	0	0	0	0	0	0				Barai Tisso	2295			
0	2	10	0	10	0	0	0	0	0				Dhan Sing Ronghang	2296			
0	0	30	0	30	0	0	0	0	0				Jay Sing Rongpi	2297			
0	0	83	0	83	0	0	0	0	0				Sar Enghi	2298			
0	0	24	0	24	0	0	0	0	0				Bharai Guri	2299			
0	0	15	0	15	0	0	0	0	0				No.1 Belbari	2300			
0	0	30	0	30	0	0	0	0	0				Lokhan Bey	2301			
0	0	3	0	3	0	0	0	0	0				Phankai Rongpi	2302			
0	0	0	0	0	0	0	0	0	0				Sing Kong Rongpi	2303			
0	0	3	0	3	0	0	0	0	0				Lunse Terang	2304			

Sr.No.	Name of Village	Location code no.	Total area of the village (in hectares rounded up to one decimal place)	Total population (2011 census)	Number of households (2011 census)	Number of educational amenities available. (in the village , the distance range code viz; a for 0-5 Kms and c for 10+ kms of nearest place where available is given).									
						Pre-Primary school (PP)	Primary school (P)	Middle school (M)	Secondary School (S)	Senior Secondary school (SS)	Degree college of arts science & commerce (ASC)	Engineering college(EC)	Medical college (MC)	Management institute (MI)	
1	2	3	4	5	6	7	8	9	10	11	12	13	14	15	
2305	Biba Rongphar	297380	50	81	14	a	a	a	a	c	c	c	c	c	
2306	Ganeshpur	297381	30	121	26	1	a	a	b	c	c	c	c	c	
2307	Sarthe Timung	297382	60	186	34	b	1	a	a	b	b	c	c	c	
2308	Rongkut Terang	297383	16	118	23	2	a	a	b	c	c	c	c	c	
2309	Sarbura Tokbi	297384	40	236	39	c	1	a	a	b	b	c	c	c	
2310	Sarthe Teron	297385	51	173	34	1	1	a	a	b	b	c	c	c	
2311	Bagadal	297386	25	272	54	b	1	a	b	c	c	c	c	c	
2312	Phuron Teron	297389	60	150	23	1	a	a	c	c	c	c	c	c	
2313	Wang Et Bey	297390	46	64	11	a	1	a	a	c	c	c	c	c	
2314	Morok Phangcho	297391	18	124	22	b	1	a	b	c	c	c	c	c	
2315	Bor Sing Hanse	297392	16	189	31	1	1	a	b	c	c	c	c	c	
2316	Kur Kut Bosti	297396	39	356	61	a	1	1	1	c	c	c	c	c	
2317	No.1 Dighali Maji Gaon	297397	30	624	114	1	1	1	b	c	c	c	c	c	
2318	No.2 Dighali Maji Gaon	297398	25	203	39	1	1	a	b	c	c	c	c	c	
2319	Hati Khuli	297399	17	176	35		1	a	b	c	c	c	c	c	
2320	Ita Para	297400	66	432	78	1	1	a	a	c	c	c	c	c	
2321	Salpara	297402	10	121	27	b	a	a	b	c	c	c	c	c	
2322	Bhala Pura	297403	10	123	26	a	a	a	a	c	c	c	c	c	
2323	Habe Kro	297404	15	588	100	1	1	a	b	b	c	c	c	c	
2324	Teron Bey Pt.1	297405	118	0	0										
2325	Terang Bey Pt.2	297406	20	230	39	1	1	a	b	b	b	c	c	c	
2326	Kakati Kro	297407	22	179	31	1	1	a	b	c	c	c	c	c	
2327	Sikari Bey	297408	107	51	10	b	1	a	b	b	b	c	b	c	
2328	No.2 Kekang Pathar	297409	11	31	5		1	a	c	a	c	c	c	c	
2329	Desoi Teron	297410	30	207	33	c	a	c	c	c	c	c	c	c	

(If not available within for < 5 Kms, b for 5-10 ere facility is					Number of Medical Amenities available. (If not available within the village , the distance range code viz; a for < 5 Kms, b for 5-10 Kms and c for 10+ kms of nearest place where facility is available is given).										Name of Village	Serial Number	
16	17	18	19	20	21	22	23	24	25	26	27	28	29	30	31		
Polytechnic (Pt)	Vocational training school /ITI	Non-formal training centre (NFTC)	Special school for disabled (SSD)	Others (specify)	Community health centre (CHC)	Primary health centre (PHC)	Primary health sub centre (PHS)	Maternity and child welfare centre (MCW)	T.B. clinic (TBC)	Hospital-allopathic (HA)	Hospital-alternative medicine (HO)	Dispensary (D)	Veterinary hospital (VH)	Mobile health clinic (MHC)	Family welfare centre (FWC)		
c	c	c	c		c	c	a	c	c	c	c	c	c	c	c		Biba Rongphar 2305
c	c	c	c	c	c	b	b	c	c	c	c	c	c	c	c		Ganeshpur 2306
c	c				b												Sarthe Timung 2307
c	c	c	c	c	c	c	b	c	c	c	c	c	c	c	c		Rongkut Terang 2308
c	c				b												Sarbura Tokbi 2309
					b												Sarthe Teron 2310
c	c	c	c	c	c	b	a	c	c	c	c	c	c	c	c		Bagadal 2311
c	c	c	c	c	c	c	c	c	c	c	c	c	c	c	c		Phuron Teron 2312
c	c	c	c	c	c	c	b	c	c	c	c	c	c	c	c		Wang Et Bey 2313
c	c	c	c	c	c	b	a	c	c	c	c	c	c	c	c		Morok Phangcho 2314
c	c	c	c	c	c	b	b	c	c	c	c	c	c	c	c		Bor Sing Hanse 2315
c	c	c	c	c	b	b	b	c	c	c	c	c	c	c	c		Kur Kut Bosti 2316
c	c	c	c	c	c	c	b	c	c	c	c	c	c	c	c		No.1 Dighali Maji Gaon 2317
c	c	c	c	c	c	c	a	c	c	c	c	c	c	c	c		No.2 Dighali Maji Gaon 2318
c	c	c	c	c	c	c	b	c	c	c	c	c	c	c	c		Hati Khuli 2319
c	c	c	c	c	c	a	a	c	c	c	c	c	c	c	c		Ita Para 2320
c	c	c	c	c	c	b	b	c	c	c	c	c	c	c	c		Salpara 2321
c	c	c	c	c	c	b	b	c	c	c	c	c	c	c	c		Bhala Pura 2322
c	c	c	c	c	c	c	b	c	c	c	c	c	c	c	c		Habe Kro 2323
					b												Teron Bey Pt.1 2324
																	Terang Bey Pt.2 2325
c	c	c	c	c	c	b	b	c	c	c	c	c	c	c	c		Kakati Kro 2326
c	c	c	c		c	b	b	c	c	c	c	b	c	c	c		Sikari Bey 2327
c	c	c	c		c	c	b	c	c	c	c	c	c	c	c		No.2 Kekang Pathar 2328
c	c	c	c	c	c	c	c	c	c	c	c	c	c	c	c		Desoi Teron 2329

Sr.No.	Name of Village	Number of Non-Government Medical Amenities available.							Availability of drinking water - Yes / No							Availability of toilet & others Yes / No				
		Charitable non Govt. hospital/Nursing home.	Medical practitioner with MBBS Degree	Medical practitioner with other degree	Medical practitioner with no degree	Traditional practitioner and faith healer.	Medicine Shop	Others	Tap water (Treated/Untreated)	Well water (Covered / Uncovered well)	Hand Pump	Tube wells / Bore well	Spring	River / Canal	Tank / Pond / Lake	Others	Community toilet including bath.	Community toilet excluding bath.	Rural sanitary mart or sanitary hardware outlet available near the village.	Community bio-gas or recycle of waste for productive use.
1	2	32	33	34	35	36	37	38	39	40	41	42	43	44	45	46	47	48	49	50
2305	Biba Rongphar	0	0	0	0	0	0	0	No	No	Yes	No	Yes	No	No	No	No	No	No	No
2306	Ganeshpur	0	0	0	0	0	0	0	No	Yes	No	Yes	No	No	No	No	No	Yes	No	No
2307	Sarthe Timung	0	0	0	0	0	0	0	No	Yes	Yes	Yes	No	No	Yes	No	No	No	No	No
2308	Rongkut Terang	0	0	0	0	0	0	0	No	Yes	Yes	No	Yes	No	No	No	No	No	No	No
2309	Sarbura Tokbi	0	0	0	0	0	0	0	Yes	Yes	Yes	Yes	No	Yes	No	No	No	No	No	No
2310	Sarthe Teron	0	0	0	0	0	0	0	No	Yes	Yes	Yes	No	No	No	No	No	No	No	No
2311	Bagadal	0	0	0	0	0	0	0	No	Yes	No	No	No	No	Yes	No	No	No	No	No
2312	Phuron Teron	0	0	0	0	0	0	0	No	Yes	Yes	No	No	Yes	No	No	No	No	No	No
2313	Wang Et Bey	0	0	0	0	0	0	0	No	No	Yes	No	Yes	No	No	No	No	No	No	No
2314	Morok Phangcho	0	0	0	0	0	0	0	No	No	Yes	No	No	Yes	No	No	No	No	No	No
2315	Bor Sing Hanse	0	0	0	0	0	0	0	No	No	Yes	No	No	No	No	No	No	No	No	No
2316	Kur Kut Bosti	0	0	0	0	0	0	0	No	No	Yes	No	No	No	No	No	No	No	No	No
2317	No.1 Dighali Maji Gaon	0	0	0	0	0	0	0	No	No	Yes	No	No	No	No	No	No	No	No	No
2318	No.2 Dighali Maji Gaon	0	0	0	0	0	0	0	No	No	Yes	Yes	No	No	No	No	No	No	No	No
2319	Hati Khuli	0	0	0	0	0	0	0	Yes	No	Yes	No	Yes	No	No	No	No	No	No	No
2320	Ita Para	0	0	0	0	0	0	0	Yes	Yes	No	Yes	No	No	No	No	No	No	No	No
2321	Salpara	0	0	0	0	0	0	0	Yes	No	Yes	No	No	No	No	No	No	No	No	No
2322	Bhala Pura	0	0	0	0	0	0	0	No	No	Yes	No	Yes	No	No	No	No	No	No	No
2323	Habe Kro	0	0	0	0	0	0	0	No	Yes	Yes	No	No	Yes	No	No	No	Yes	No	No
2324	Teron Bey Pt.1																			
2325	Terang Bey Pt.2	0	0	0	0	0	0	0	Yes	Yes	Yes	No	No	Yes	No	No	No	No	No	No
2326	Kakati Kro	0	0	0	0	0	0	0	No	Yes	No	No	No	No	No	No	No	No	No	No
2327	Sikari Bey	0	0	0	0	0	0	0	No	No	Yes	No	No	No	No	No	No	Yes	No	No
2328	No.2 Kekang Pathar	0	0	0	0	0	0	0	No	No	Yes	No	No	No	No	No	No	No	No	No
2329	Desoi Teron	0	0	0	0	0	0	0	No	Yes	Yes	No	No	Yes	No	No	No	No	No	No

Communication and transport facilities (If amenities available code -Yes is given except for Village Pin Code ,If not available within the village , the distance range code viz; a for < 5 Kms, b for 5-10 Kms and c for 10+ kms of nearest place where facility is available is given).																	Name of Village	Serial Number	
Post office(PO)	Sub post office (SPO)	Post & Telegraph office (P&TO)	Village Pin Code	Telephones (Land lines)	Public call office (PCO)	Mobile phone coverage	Internet cafes/ Common service centre (CSC)	Private courier facility	Bus service (Public & Private)	Railway stations	Auto/Modified Autos	Taxis and Vans	Tractors	Cycle-pulled rickshaws(Manual & Machine driven)	Carts driven by animals	Sea /River ferry service			
51	52	53	54	55	56	57	58	59	60	61	62	63	64	65	66	67	2	1	
c	a	c		a	c	a	c	c	a	c	c	c	c	c	Yes	c		Biba Rongphar	2305
a	b	c	782441	a	a	Yes	c	c	a	c	b	b	b	c	Yes	c		Ganeshpur	2306
				a	b	a	c	c	b		b	b			b	c		Sarthe Timung	2307
b	a	c	782481	b	b	a	c	c	b	c	b	b	b	c	Yes	c		Rongkut Terang	2308
				a	b	a	c	c	b		b	b			b	c		Sarbura Tokbi	2309
				a	b	a	c	c	b		b	b			b	c		Sarthe Teron	2310
b	a	c		a	a	Yes	c	c	a	c	b	b	b	c	Yes	c		Bagadal	2311
c	c	c		c	c	b	c	c	c	c	c	c	c	c	c	c		Phuron Teron	2312
b	b	c		b	b	b	c	c	b	c	b	b	b	c	Yes	c		Wang Et Bey	2313
b	a	c		a	a	Yes	c	c	a	a	b	b	b	c	Yes	c		Morok Phangcho	2314
b	b	c		b	b	b	c	c	b	c	b	b	b	c	Yes	c		Bor Sing Hanse	2315
b	b	c	782441	b	b	Yes	c	c	b	c	b	b	c	c	Yes	c		Kur Kut Bosti	2316
b	b	c	782441	b	b	Yes	c	c	b	c	b	b	b	c	Yes	c		No.1 Dighali Maji Gaon	2317
b	b	c	782441	b	b	b	c	c	b	c	b	b	b	c	Yes	c		No.2 Dighali Maji Gaon	2318
b	b	c		b	b	Yes	c	c	b	c	b	b	b	c	Yes	c		Hati Khuli	2319
c	a	c	782441	a	a	Yes	c	c	a	c	c	a	a	c	Yes	c		Ita Para	2320
b	b	c	782441	b	b	Yes	c	c	b	c	b	b	b	c	Yes	c		Salpara	2321
b	a	c		a	b	b	c	c	b	c	b	b	b	c	Yes	c		Bhala Pura	2322
b	b	c		b	b	Yes	c	c	b	c	b	b	b	c	Yes	c		Habe Kro	2323
																		Teron Bey Pt.1	2324
				a	b	b	c	c	b		b	b			a	c		Terang Bey Pt.2	2325
b	b	c		b	b	b	c	c	Yes	c	b	b	b	a	Yes	c		Kakati Kro	2326
b	b	b	782481	b	b	b	b	b	b	c	b	b	c	a	b	c		Sikari Bey	2327
c	c	c		a	c	b	c	c	c	a	c	c	c	c	Yes	c		No.2 Kekang Pathar	2328
c	c	c		c	c	b	c	c	Yes	c	c	c	c	c	c	c		Desoi Teron	2329

Sr.No.	Name of Village	Village connected to highways,village roads, banks & credit societies (If amenities available code -Yes is given, If not available within the village , the distance range code viz; a for < 5 Kms, b for 5-10 Kms and c for 10+ kms of nearest place where facility is available is given).												Availability of misc within the village , 1 kms of nearest place			
		Connected to national highway(NH)	Connected to state highway(SH)	Connected to major district road (MDR)	Connected to others district road	Pucca roads	Kutchcha roads	Water bounded macadam(WBM) roads	Navigable waterway (river/canal)(NW)	Footpaths (FP)	Commercial & Co-operative Banks	ATM	Agricultural Credit Societies	Self-Help Group (SHG)	Public distribution system (PDS) shop	Mandis / Regular market	Weekly Haat
1	2	68	69	70	71	72	73	74	75	76	77	78	79	80	81	82	83
2305	Biba Rongphar	c	a	a	c	a	Yes	c	Yes	Yes	c	c	c	a	a	a	a
2306	Ganeshpur	b	c	b	Yes	a	a	c	c	Yes	b	c	c	a	a	b	a
2307	Sarthe Timung	Yes	b	b	Yes	b	Yes	c	c	Yes	c	c	c	a	c	a	a
2308	Rongkut Terang	b	c	b	Yes	b	Yes	c	c	Yes	b	c	c	Yes	Yes	b	b
2309	Sarbura Tokbi	Yes	b	b	Yes	b	Yes	c	c	Yes	c	c	c	a	c	c	a
2310	Sarthe Teron	Yes	b	b	Yes	b	Yes	c	c	Yes	c	c	c	a	b	a	a
2311	Bagadal	b	c	a	Yes	b	Yes	c	c	Yes	b	c	c	a	b	b	b
2312	Phuron Teron	c	c	c	Yes	c	Yes	c	c	Yes	c	c	c	a	a	c	b
2313	Wang Et Bey	b	a	b	b	b	b	c	c	Yes	c	c	c	a	a	a	a
2314	Morok Phangcho	b	c	a	Yes	b	Yes	c	c	Yes	c	c	c	a	a	a	a
2315	Bor Sing Hanse	b	c	b	Yes	b	b	c	c	Yes	c	c	c	a	b	b	b
2316	Kur Kut Bosti	b	b	b	Yes	b	Yes	c	c	Yes	c	c	c	a	c	c	b
2317	No.1 Dighali Maji Gaon	b	c	b	Yes	b	Yes	c	c	Yes	c	c	c	a	c	c	a
2318	No.2 Dighali Maji Gaon	b	c	b	Yes	b	Yes	c	c	Yes	b	c	c	a	b	b	a
2319	Hati Khuli	b	c	b	Yes	b	b	c	c	Yes	c	c	c	a	c	c	a
2320	Ita Para	a	a	a	Yes	a	Yes	c	c	Yes	c	c	c	a	c	a	a
2321	Salpara	b	c	c	Yes	b	b	c	c	Yes	b	c	c	Yes	Yes	a	a
2322	Bhala Pura	b	c	a	Yes	a	Yes	c	c	Yes	b	c	c	a	a	a	a
2323	Habe Kro	b	c	b	Yes	b	Yes	c	c	Yes	c	c	c	a	a	a	a
2324	Teron Bey Pt.1																
2325	Terang Bey Pt.2	Yes	b	b	Yes	b	Yes	c	c	Yes	c	c	c	a	a	a	a
2326	Kakati Kro	b	c	Yes	Yes	b	Yes	c	c	Yes	b	c	c	Yes	Yes	b	Yes
2327	Sikari Bey	b	b	b	b	b	Yes	c	c	Yes	b	b	c	Yes	b	b	b
2328	No.2 Kekang Pathar	c	c	c	c	c	b	c	c	Yes	c	c	c	a	a	a	a
2329	Desoi Teron	Yes	Yes	Yes	Yes	b	Yes	c	a	Yes	c	c	c	Yes	Yes	a	Yes

miscellaneous facilities (If amenities available code -Yes is given, If not available the distance range code viz; a for < 5 Kms, b for 5-10 Kms and c for 10+ kms where facility is available is given).

84	85	86	87	88	89	90	91	92	93	94	95	96	97	Name of Village	Serial Number
c	c	a	c	a	c	c	c	c	c	c	c	c	c	Biba Rongphar	2305
b	c	a	c	a	c	b	b	c	c	c	b	c	c	Ganeshpur	2306
b	c	Yes	c	a	c	b	b	c	c	c	Yes	c	c	Sarthe Timung	2307
b	Yes	a	c	a	c	b	b	c	c	c	b	c	c	Rongkut Terang	2308
b	c	Yes	c	a	c	b	b	c	a	c	Yes	c	c	Sarbura Tokbi	2309
b	Yes	Yes	c	a	c	b	b	c	a	c	Yes	c	c	Sarthe Teron	2310
c	c	Yes	c	a	c	b	b	c	a	c	a	Yes	c	Bagadal	2311
c	Yes	a	c	b	c	b	c	c	c	c	c	c	c	Phuron Teron	2312
b	c	Yes	c	b	c	b	b	c	c	c	b	c	c	Wang Et Bey	2313
c	c	Yes	c	b	c	b	b	c	c	c	a	Yes	c	Morok Phangcho	2314
b	c	Yes	c	b	c	b	b	c	c	c	b	c	c	Bor Sing Hanse	2315
b	c	Yes	c	b	c	b	b	c	c	c	b	c	c	Kur Kut Bosti	2316
b	c	Yes	c	Yes	c	b	b	c	c	c	b	c	c	No.1 Dighali Maji Gaon	2317
b	c	Yes	c	a	b	b	b	c	c	c	b	c	c	No.2 Dighali Maji Gaon	2318
c	c	Yes	c	b	b	b	b	c	c	c	b	Yes	c	Hati Khuli	2319
c	Yes	Yes	c	b	b	b	b	c	c	c	Yes	Yes	Yes	Ita Para	2320
b	c	a	c	a	c	b	b	c	c	c	b	c	c	Salpara	2321
b	c	a	c	a	c	b	b	c	c	c	b	c	c	Bhala Pura	2322
b	c	Yes	c	Yes	c	b	b	c	c	c	b	c	c	Habe Kro	2323
														Teron Bey Pt.1	2324
b	Yes	Yes	c	b	c	b	b	c	c	c	Yes	c	c	Terang Bey Pt.2	2325
b	c	Yes	c	c	c	b	c	c	c	c	b	c	c	Kakati Kro	2326
c	b	Yes	c	c	c	b	c	b	c	c	b	Yes	b	Sikari Bey	2327
c	c	Yes	c	c	c	c	c	c	c	c	c	c	c	No.2 Kekang Pathar	2328
c	c	c	a	c	a	c	c	c	c	c	c	c	c	Desoi Teron	2329

Sr.No.	Name of Village	Availability of electricity (Yes/No)				Land Use								
						Nearest Town	Area under different types of land use decimal place)							
		Power Supply for Domestic Use (ED)	Power Supply for Agricultural Use (EAG)	Power Supply for Commercial Use (EC)	Power Supply for All Uses (EA)	Name	Distance range code i.e. a for < 5 Kms, b for 5-10 Kms and c for 10+ kms .	Forests	Area under Non-agricultural Uses	Barren and Un-cultivable land	Permanent Pastures and Other Grazing Lands	Land Under Miscellaneous Tree Crops etc.	Culturable Waste Land	
98	99	100	101	102	103	104	105	106	107	108	109			
2305	Biba Rongphar	No	No	No	No	DOKMOKA	c	1	0	2	0	2	0	
2306	Ganeshpur	Yes	No	No	No	DOKMOKA	c	2	0	3	0	3	0	
2307	Sarthe Timung	Yes	No	No	No			1	23	0	0	0	6	
2308	Rongkut Terang	No	No	No	No	DOKMOKA	c	0	1	3	0	0	0	
2309	Sarbura Tokbi	Yes	No	No	No			10	1	0	0	0	6	
2310	Sarthe Teron	No	No	No	No			16	3	0	0	0	10	
2311	Bagadal	Yes	No	No	No	DOKMOKA	c	3	2	3	0	4	0	
2312	Phuron Teron	No	No	No	No	JAKHALABANDH A	c	0	2	0	0	10	2	
2313	Wang Et Bey	No	No	No	No	DOKMOKA	c	1	0	3	0	0	0	
2314	Morok Phangcho	Yes	No	No	No	DOKMOKA	c	1	0	2	0	1	0	
2315	Bor Sing Hanse	No	No	No	No	DOKMOKA	c	1	0.5	3.5	1	0	0	
2316	Kur Kut Bosti	Yes	No	No	No	DOKMOKA	c	0	3	0	0	0	0	
2317	No.1 Dighali Maji Gaon	Yes	No	No	No	DOKMOKA	c	2	4	0	2	3	0	
2318	No.2 Dighali Maji Gaon	No	No	No	No	DOKMOKA	c	2	3	0	0	3	2	
2319	Hati Khuli	Yes	No	Yes	Yes	DOKMOKA	c	1	0	2	0	1	0	
2320	Ita Para	Yes	No	No	No	DOKMOKA	c	0	2	4	0	0	0	
2321	Salpara	Yes	No	No	No	DOKMOKA		1	3	0	0	0	0	
2322	Bhala Pura	No	No	No	No	DOKMOKA	c	0	0	1	0	0	0	
2323	Habe Kro	Yes	No	No	No	DOKMOKA	c	1	0	2	0	1	0	
2324	Teron Bey Pt.1					DOKMOKA	c	2	1	3	0	3	0	
2325	Terang Bey Pt.2	No	No	No	No			0	2	0	0	0	5	
2326	Kakati Kro	No	No	No	No	DOKMOKA	c	1	2	0	0	1	0	
2327	Sikari Bey	Yes	No	No	No	DOKMOKA	b	0	22	0	0	0	0	
2328	No.2 Kekang Pathar	No	No	No	No	DOKMOKA	c	1	0	1	0	1	0	
2329	Desoi Teron	No	No	No	No			0	0	10	0	5	15	

Land Use (in hectares rounded up to one										Name of three most important commodities manufactured			Name of Village	Serial Number
Area irrigated by source (in hectare).										First	Second	Third		
Fallow lands other than current fallows	Current Fallows	Net Area Sown	Total Irrigated Land Area	Total Un-irrigated Land Area	Canals (C)	Wells/Tube-wells(W/TW)	Tanks/Lakes(T/L)	Water Falls(WF)	Others(O)					
110	111	112	113	114	115	116	117	118	119	120	121	122	2	1
0	0	45	0	45	0	0	0	0	0				Biba Rongphar	2305
0	0	22	0	22	0	0	0	0	0				Ganeshpur	2306
0	0	30	0	30	0	0	0	0	0				Sarthe Timung	2307
0	0	12	0	12	0	0	0	0	0				Rongkut Terang	2308
0	0	23	0	23	0	0	0	0	0				Sarbura Tokbi	2309
0	0	22	0	22	0	0	0	0	0				Sarthe Teron	2310
0	0	13	0	13	0	0	0	0	0				Bagadal	2311
16	0	30	0	30	0	0	0	0	0				Phuron Teron	2312
0	0	42	0	42	0	0	0	0	0				Wang Et Bey	2313
0	0	14	0	14	0	0	0	0	0				Morok Phangcho	2314
0	0	10	0	10	0	0	0	0	0				Bor Sing Hanse	2315
0	0	36	0	36	0	0	0	0	0				Kur Kut Bosti	2316
0	0	19	0	19	0	0	0	0	0				No.1 Dighali Maji Gaon	2317
0	0	15	0	15	0	0	0	0	0				No.2 Dighali Maji Gaon	2318
0	0	13	0	13	0	0	0	0	0				Hati Khuli	2319
0	0	60	0	60	0	0	0	0	0				Ita Para	2320
0	0	6	0	6	0	0	0	0	0				Salpara	2321
0	0	9	0	9	0	0	0	0	0				Bhala Pura	2322
0	0	11	0	11	0	0	0	0	0				Habe Kro	2323
0	0	109	0	109	0	0	0	0	0				Teron Bey Pt.1	2324
0	0	13	0	13	0	0	0	0	0				Terang Bey Pt.2	2325
0	0	18	0	18	0	0	0	0	0				Kakati Kro	2326
0	0	85	0	85	0	0	0	0	0				Sikari Bey	2327
0	0	8	0	8	0	0	0	0	0				No.2 Kekang Pathar	2328
0	0	0	0	0	0	0	0	0	0				Desoi Teron	2329

Sr.No.	Name of Village	Location code no.	Total area of the village (in hectares rounded up to one decimal place)	Total population (2011 census)	Number of households (2011 census)	Number of educational amenities available. (in the village , the distance range code viz; a for 0-5 Kms and c for 10+ kms of nearest place where available is given).									
						Pre-Primary school (PP)	Primary school (P)	Middle school (M)	Secondary School (S)	Senior Secondary school (SS)	Degree college of arts science & commerce (ASC)	Engineering college(EC)	Medical college (MC)	Management institute (MI)	
1	2	3	4	5	6	7	8	9	10	11	12	13	14	15	
2330	Lamba Teron	297411	25	150	26	1	2				c	c	c	c	c
2331	Khaya Phangcho	297412	28	86	16	a	a	a	a	c	c	c	c	c	c
2332	Pak Langso Pahartila	297413	40	49	11	1	1	a	b	c	c	c	c	c	c
2333	X-Service	297414	9	72	14	a	a	a	a	a	c	c	c	c	c
2334	Pahar Tila	297415	80	42	8	1	1	b	b	c	c	c	c	c	c
2335	Raha Tila	297416	14	131	26	a	1	b	a	c	c	c	c	c	c
2336	Tingkrenge Bey	297417	21	81	11		1	b	a	c	c	c	c	c	c
2337	Chipip Langso	297418	109	145	30	1	1	a	b	c	c	c	c	c	c
2338	Hemari Timung	297419	80	40	10	b	1	a	a	b	b	c	c	c	c
2339	Kania Teron	297420	20	138	29	a	1	a	a	c	c	c	c	c	c
2340	Sar Teron	297421	6	53	8	c	b	a	a	b	b	c	c	c	c
2341	Kam Sing Rongphar	297422	20	157	26	c	1	a	c	c	c	c	c	c	c
2342	X-Service Selabar	297423	17	124	23	1	1	a	a	c	c	c	c	c	c
2343	Singnot Rongphar	297424	16	0	0										
2344	Mohen Engleng	297425	30	151	21	c	c	c	c	c	c	c	c	c	c
2345	Sarthe Kro Gaon	297426	40	163	28	c	1	a	b	b	b	c	c	c	c
2346	Kathar Engti Gaon	297427	10	57	8	a	1	a	b	b	c	c	c	c	c
2347	Paklongso Bisha Nath	297428	50	212	43	1	1	a	b	c	c	c	c	c	c
2348	Sarthe Kro Village	297429	107	82	13	a	a	a	a	c	c	c	c	c	c
2349	Bey Engti Village	297430	42	237	37	1	1	a	b	c	c	c	c	c	c
2350	Guripur Village	297431	34	89	19	1	1	a	a	c	c	c	c	c	c
2351	Garaiguri Village	297432	20	114	22	1	1	b	b	b	c	c	c	c	c
2352	No.3 Uttamjee	297433	13	126	23	1	1	a	a	c	c	c	c	c	c
2353	Phelang Kro Gaon	297434	10	289	43	1	1	a	a	c	c	c	c	c	c
2354	Bijoi Lakhi Gaon	297435	42	90	16	1	1	a	b	c	c	c	c	c	c

(If not available within for < 5 Kms, b for 5-10 ere facility is					Number of Medical Amenities available. (If not available within the village , the distance range code viz; a for < 5 Kms, b for 5-10 Kms and c for 10+ kms of nearest place where facility is available is given).										Name of Village	Serial Number	
16	17	18	19	20	21	22	23	24	25	26	27	28	29	30	31		
Polytechnic (Pt)	Vocational training school /ITI	Non-formal training centre (NFTC)	Special school for disabled (SSD)	Others (specify)	Community health centre (CHC)	Primary health centre (PHC)	Primary health sub centre (PHS)	Maternity and child welfare centre (MCW)	T.B. clinic (TBC)	Hospital-allopathic (HA)	Hospital-alternative medicine (HO)	Dispensary (D)	Veterinary hospital (VH)	Mobile health clinic (MHC)	Family welfare centre (FWC)		
c	c	c	c	c	c	b	b	c	c	c	c	c	c	c	c	Lamba Teron	2330
c	c	c	c		c	b	b	c	c	c	c	c	c	c	c	Khaya Phangcho	2331
c	c	c	c	c	c	c	b	c	c	c	c	c	c	c	c	Pak Langso Pahartila	2332
c	c	c	c		c	a	a	c	c	c	c	c	c	c	c	X-Service	2333
c	c	c	c	c	c	b	b	c	c	c	c	c	c	c	c	Pahar Tila	2334
c	c	c	c	c	c	a	a	c	c	c	c	c	c	c	c	Raha Tila	2335
c	c	c	c	c	c	a	a	c	c	c	c	c	c	c	c	Tingkrenng Bey	2336
c	c	c	c	c	c	b	b	c	c	c	c	c	c	c	c	Chipip Langso	2337
c	c				b											Hemari Timung	2338
c	c				c	b	b	c	c	b	c	c	c			Kania Teron	2339
c	c				b											Sar Teron	2340
c	c	c	c	c	c	c	c	c	c	c	c	c	c	c	c	Kam Sing Rongphar	2341
c	c	c	c	c	c	a	a	c	c	c	c	c	c	c	c	X-Service Selabar	2342
																Singnot Rongphar	2343
c	c	c	c	c	c	c	c	c	c	c	c	c	c	c	c	Mohen Engleng	2344
c	c				b											Sarthe Kro Gaon	2345
c	c		c		c	b	b	c	c	c	c	c	c	c	c	Kathar Engti Gaon	2346
c	c	c	c		c	c	b	c	c	c	c	c	c	c	c	Paklongso Bisha Nath	2347
c	c		c	c	c	b	b	c	c	c	c	c	c	c	c	Sarthe Kro Village	2348
c	c	c	c	c	c	b	b	c	c	c	c	c	c	c	c	Bey Engti Village	2349
c	c	c	c	c	c	a	a	c	c	c	c	c	c	c	c	Guripur Village	2350
c	c	c	c	c	c	b	b	c	c	c	c	c	c	c	c	Garaiguri Village	2351
c	c	c	c	c	c	a	a	c	c	c	c	c	c	c	c	No.3 Uttamjee	2352
c	c	c	c	c	c	b	b	c	c	c	c	c	c	c	c	Phelang Kro Gaon	2353
c	c	c	c	c	c	b	b	c	c	c	c	c	c	c	c	Bijoi Lakhi Gaon	2354

Sr.No.	Name of Village	Number of Non-Government Medical Amenities available.							Availability of drinking water - Yes / No							Availability of toilet & others Yes / No				
		Charitable non Govt. hospital/Nursing home.	Medical practitioner with MBBS Degree	Medical practitioner with other degree	Medical practitioner with no degree	Traditional practitioner and faith healer.	Medicine Shop	Others	Tap water (Treated/Untreated)	Well water (Covered / Uncovered well)	Hand Pump	Tube wells / Bore well	Spring	River / Canal	Tank / Pond / Lake	Others	Community toilet including bath.	Community toilet excluding bath.	Rural sanitary mart or sanitary hardware outlet available near the village.	Community bio- gas or recycle of waste for productive use.
1	2	32	33	34	35	36	37	38	39	40	41	42	43	44	45	46	47	48	49	50
2330	Lamba Teron	0	0	0	0	0	0	0	No	Yes	No	No	No	No	No	No	No	No	No	No
2331	Khaya Phangcho	0	0	0	0	0	0	0	No	No	No	Yes	Yes	No	No	No	No	No	No	No
2332	Pak Langso Pahartila	0	0	0	0	0	0	0	No	Yes	No	No	No	No	No	No	No	No	No	No
2333	X-Service	0	0	0	0	0	0	0	No	No	Yes	No	Yes	No	No	No	No	No	No	No
2334	Pahar Tila	0	0	0	0	0	0	0	No	Yes	Yes	No	No	Yes	No	No	No	No	No	No
2335	Raha Tila	0	0	0	0	0	0	0	No	No	Yes	No	No	No	No	No	No	No	No	No
2336	Tingkreg Bey	0	0	0	0	0	0	0	No	No	Yes	No	No	No	No	No	No	No	No	No
2337	Chipip Langso	0	0	0	0	0	0	0	No	No	No	Yes	Yes	No	No	No	No	No	No	No
2338	Hemari Timung	0	0	0	0	0	0	0	No	No	No	No	No	Yes	No	No	No	No	No	No
2339	Kania Teron	0	0	0	0	0	0	0	Yes	Yes	Yes	No	No	No	No	No	No	No	No	No
2340	Sar Teron	0	0	0	0	0	0	0	No	No	Yes	No	No	No	No	No	No	No	No	No
2341	Kam Sing Rongphar	0	0	0	0	0	0	0	Yes	No	Yes	No	Yes	Yes	No	No	No	No	No	No
2342	X-Service Selabar	0	0	0	0	0	0	0	No	No	No	Yes	No	No	No	No	No	No	No	No
2343	Singnot Rongphar																			
2344	Mohen Engleng	0	0	0	0	0	0	0	No	Yes	Yes	No	No	Yes	No	No	No	No	No	No
2345	Sarthe Kro Gaon	0	0	0	0	0	0	0	No	Yes	Yes	No	No	Yes	No	No	No	No	No	No
2346	Kathar Engti Gaon	0	0	0	0	0	0	0	No	Yes	Yes	No	Yes	No	No	No	No	No	No	No
2347	Paklongso Bisha Nath	0	0	0	0	0	0	0	Yes	No	Yes	No	No	No	No	No	No	No	No	No
2348	Sarthe Kro Village	0	0	0	0	0	0	0	No	Yes	Yes	No	Yes	No	No	No	No	No	No	No
2349	Bey Engti Village	1	2	0	0	0	0	0	No	Yes	Yes	No	Yes	No	No	No	No	No	No	No
2350	Guripur Village	0	0	0	0	0	0	0	No	No	Yes	No	No	No	No	No	No	No	No	No
2351	Garaiguri Village	0	0	0	0	0	0	0	No	No	Yes	No	No	No	No	No	No	No	No	No
2352	No.3 Uttamjee	0	0	0	0	0	0	0	No	Yes	Yes	Yes	No	No	No	No	No	Yes	No	No
2353	Phelang Kro Gaon	0	0	0	0	0	0	0	No	No	Yes	No	No	No	No	No	No	No	No	No
2354	Bijoi Lakhi Gaon	0	0	0	0	0	0	0	No	No	Yes	No	No	No	No	No	No	No	No	No

Communication and transport facilities (If amenities available code -Yes is given except for Village Pin Code ,If not available within the village , the distance range code viz; a for < 5 Kms, b for 5-10 Kms and c for 10+ kms of nearest place where facility is available is given).																	Name of Village	Serial Number
Post office(PO)	Sub post office (SPO)	Post & Telegraph office (P&TO)	Village Pin Code	Telephones (Land lines)	Public call office (PCO)	Mobile phone coverage	Internet cafes/ Common service centre (CSC)	Private courier facility	Bus service (Public & Private)	Railway stations	Auto/Modified Autos	Taxis and Vans	Tractors	Cycle-pulled rickshaws(Manual & Machine driven)	Carts driven by animals	Sea /River ferry service		
51	52	53	54	55	56	57	58	59	60	61	62	63	64	65	66	67	2	1
b	b	c		b	b	Yes	c	a	Yes	b	b	b	b	c	Yes	c	Lamba Teron	2330
b	b	c		c	c	c	c	c	c	c	c	c	c	c	b	c	Khaya Phangcho	2331
b	b	c		b	b	Yes	c	c	b	b	b	b	b	c	Yes	c	Pak Langso Pahartila	2332
a	a	c	782441	Yes	a	Yes	c	c	a	c	a	a	a	c	Yes	c	X-Service	2333
b	b	c		b	b	c	c	c	Yes	c	b	b	c	c	Yes	c	Pahar Tila	2334
a	a	c		a	a	c	c	c	a	c	a	a	a	c	c	c	Raha Tila	2335
a	a	c		Yes	a	Yes	c	c	b	c	c	a	a	c	Yes	c	Tingkreg Bey	2336
b	b	c		b	b	c	c	c	b	c	b	b	b	c	Yes	c	Chipip Langso	2337
				a	b	c	c	c	b		b	b			b	c	Hemari Timung	2338
c	b	c	782441	a	c	c	a	b	Yes	c	c	c	b	c	b	c	Kania Teron	2339
				a	c	c	c	c	b		b	b			b	c	Sar Teron	2340
c	c	c		c	c	c	c	c	c	c	c	c	c	c	c	c	Kam Sing Rongphar	2341
a	a	c		a	a	c	c	c	a	c	a	a	a	c	Yes	c	X-Service Selabar	2342
																	Singnot Rongphar	2343
c	c	c		c	c	c	c	c	c	c	c	c	c	c	c	c	Mohen Engleng	2344
				a	b	c	c	c	b		b	b			b	c	Sarthe Kro Gaon	2345
b	b	c		a	b	b	c	c	b	c	b	b	b	c	a	c	Kathar Engti Gaon	2346
b	b	c		b	b	Yes	c	c	Yes	c	b	b	b	c	Yes	c	Paklongso Bisha Nath	2347
b	a	c		a	b	b	c	c	b	c	b	b	b	b	Yes	c	Sarthe Kro Village	2348
b	b	c		b	b	b	c	c	b	c	b	b	b	c	Yes	c	Bey Engti Village	2349
a	a	c		a	a	Yes	c	c	a	c	a	a	a	c	Yes	c	Guripur Village	2350
b	b	c	782441	b	b	Yes	c	c	Yes	c	b	b	b	c	Yes	c	Garaiguri Village	2351
c	a	c		a	a	Yes	c	c	Yes	c	a	a	a	c	Yes	c	No.3 Uttamjee	2352
b	b	c		b	b	b	c	c	b	c	b	b	b	c	Yes	c	Phelang Kro Gaon	2353
b	b	c		b	b	Yes	c	c	b	c	b	b	b	c	Yes	c	Bijoi Lakhi Gaon	2354

Sr.No.	Name of Village	Village connected to highways,village roads, banks & credit societies (If amenities available code -Yes is given, If not available within the village , the distance range code viz; a for < 5 Kms, b for 5-10 Kms and c for 10+ kms of nearest place where facility is available is given).												Availability of misc within the village , 1 kms of nearest place						
		Connected to national highway(NH)	Connected to state highway(SH)	Connected to major district road (MDR)	Connected to others district road	Pucca roads	Kutchcha roads	Water bounded macadam(WBM) roads	Navigable waterway (river/canal)(NW)	Footpaths (FP)	Commercial & Co-operative Banks	ATM	Agricultural Credit Societies	Self-Help Group (SHG)	Public distribution system (PDS) shop	Mandis / Regular market	Weekly Haat			
1	2	68	69	70	71	72	73	74	75	76	77	78	79	80	81	82	83			
2330	Lamba Teron	b	c	Yes	Yes	b	Yes	c	c	Yes	c	c	c	Yes	Yes	a	Yes			
2331	Khaya Phango	c	c	c	b	c	Yes	b	c	Yes	a	c	c	a	a	a	a			
2332	Pak Langso Pahartila	b	c	b	b	b	Yes	c	c	Yes	a	c	c	a	a	a	a			
2333	X-Service	a	c	c	c	a	a	c	c	Yes	c	c	c	a	a	a	a			
2334	Pahar Tila	b	c	Yes	c	b	Yes	c	c	Yes	c	c	c	Yes	b	a	b			
2335	Raha Tila	a	c	a	Yes	a	a	a	c	Yes	c	c	c	Yes	a	Yes	b			
2336	Tingkreg Bey	a	c	a	a	a	a	c	c	Yes	b	c	c	a	a	a	b			
2337	Chipip Langso	b	c	b	Yes	b	b	c	c	Yes	b	c	c	a	a	a	b			
2338	Hemari Timung	Yes	b	b	b	b	Yes	c	c	Yes	c	c	c	a	a	a	b			
2339	Kania Teron	c	c	Yes	Yes	b	Yes	c	b	Yes	a	c	c	a	c	c	c			
2340	Sar Teron	Yes	b	c	c	b	Yes	c	c	Yes	a	c	c	a	c	b	b			
2341	Kam Sing Rongphar	c	c	c	Yes	c	c	c	c	Yes	a	c	c	a	a	a	a			
2342	X-Service Selabar	a	c	a	Yes	a	Yes	c	b	Yes	b	c	c	a	a	a	a			
2343	Singnot Rongphar																			
2344	Mohen Engleng	c	c	c	Yes	c	c	c	c	Yes	b	c	c	a	b	b	b			
2345	Sarthe Kro Gaon	Yes	b	c	Yes	b	Yes	c	c	Yes	b	c	b	a	b	b	b			
2346	Kathar Engti Gaon	b	c	a	a	b	Yes	c	c	Yes	b	c	c	a	a	a	a			
2347	Paklongso Bisha Nath	b	c	Yes	Yes	a	Yes	c	c	Yes	a	b	a	a	b	b	b			
2348	Sarthe Kro Village	b	c	b	c	b	b	c	c	Yes	a	c	a	a	b	b	b			
2349	Bey Engti Village	b	c	b	Yes	b	Yes	c	c	Yes	b	c	b	a	b	b	b			
2350	Guripur Village	a	c	a	a	a	a	c	c	Yes	c	c	a	a	a	a	a			
2351	Garaiguri Village	b	c	Yes	Yes	b	b	c	c	Yes	c	c	c	a	c	c	c			
2352	No.3 Uttamjee	a	c	Yes	Yes	b	Yes	c	c	Yes	a	c	c	a	a	a	a			
2353	Phelang Kro Gaon	b	c	b	Yes	b	Yes	c	c	Yes	c	c	c	a	a	a	a			
2354	Bijoi Lakhi Gaon	b	c	b	b	b	b	c	c	Yes	c	c	c	a	a	a	b			

ellaneous facilities (If amenities available code -Yes is given, If not available the distance range code viz; a for < 5 Kms, b for 5-10 Kms and c for 10+ e where facility is available is given).

84	85	86	87	88	89	90	91	92	93	94	95	96	97	Name of Village	Serial Number
b	c	Yes	Yes	c	c	b	b	c	c	c	b	Yes	c	Lamba Teron	2330
c	c	b	b	c	c	b	c	c	c	c	c	c	c	Khaya Phangocho	2331
b	c	Yes	b	a	c	b	b	b	c	c	b	c	c	Pak Langso Pahartila	2332
a	c	a	c	a	c	a	a	c	c	c	a	c	c	X-Service	2333
b	c	Yes	c	a	c	b	b	c	c	c	b	c	c	Pahar Tila	2334
a	c	Yes	c	a	c	a	a	c	c	c	a	Yes	c	Raha Tila	2335
a	c	Yes	c	a	c	a	a	c	c	c	a	c	c	Tingkreg Bey	2336
b	c	Yes	c	a	c	b	b	c	c	c	b	c	c	Chipip Langso	2337
b	a	Yes	c	b	c	b	b	c	c	c	b	b	c	Hemari Timung	2338
b	a	Yes	c	c	b	c	b	c	c	c	c	c	c	Kania Teron	2339
c	a	a	c	c	c	c	b	c	c	c	c	c	c	Sar Teron	2340
c	c	Yes	c	c	c	c	c	c	c	c	c	c	c	Kam Sing Rongphar	2341
a	Yes	Yes	c	a	c	b	c	c	c	c	a	Yes	c	X-Service Selabar	2342
														Singnot Rongphar	2343
c	c	c	c	c	c	c	c	c	c	c	c	c	c	Mohen Engleng	2344
b	c	Yes	c	c	c	c	b	c	c	c	Yes	c	c	Sarthe Kro Gaon	2345
b	c	Yes	c	a	c	c	b	c	c	c	b	c	c	Kathar Engti Gaon	2346
b	c	Yes	c	a	c	c	b	c	c	c	b	c	c	Paklongso Bisha Nath	2347
b	c	a	c	a	c	b	b	c	c	c	b	c	c	Sarthe Kro Village	2348
b	c	Yes	c	a	c	b	b	c	c	c	b	c	c	Bey Engti Village	2349
a	c	Yes	c	a	c	a	a	c	c	c	a	c	c	Guripur Village	2350
b	Yes	Yes	c	a	c	b	b	c	c	c	b	c	c	Garaiguri Village	2351
a	Yes	Yes	c	a	c	a	b	c	c	c	a	Yes	c	No.3 Uttamjee	2352
c	Yes	Yes	c	a	c	a	b	c	c	c	b	c	c	Phelang Kro Gaon	2353
b	c	Yes	Yes	a	c	b	b	c	c	c	b	Yes	c	Bijoi Lakhi Gaon	2354

Sr.No.	Name of Village	Availability of electricity (Yes/No)				Land Use								
						Nearest Town	Area under different types of land use decimal place)							
		Power Supply for Domestic Use (ED)	Power Supply for Agricultural Use (EAG)	Power Supply for Commercial Use (EC)	Power Supply for All Uses (EA)	Name	Distance range code i.e. a for < 5 Kms, b for 5-10 Kms and c for 10+ kms .	Forests	Area under Non-agricultural Uses	Barren and Un-cultivable land	Permanent Pastures and Other Grazing Lands	Land Under Miscellaneous Tree Crops etc.	Culturable Waste Land	
98	99	100	101	102	103	104	105	106	107	108	109			
2330	Lamba Teron	Yes	No	No	No	DOKMOKA	c	1	1	3	2	0	0	
2331	Khaya Phangcho	No	No	No	No	DOKMOKA	c	0	12	0	0	6	2	
2332	Pak Langso Pahartila	Yes	No	No	No	DOKMOKA	c	2	1	3	0	2	0	
2333	X-Service	Yes	No	No	No	DOKMOKA	c	0	0	1	0	0	0	
2334	Pahar Tila	No	No	No	No	DOKMOKA	c	2	1	3	0	3	0	
2335	Raha Tila	No	No	No	No	DOKMOKA	c	0	0	2	0	1	0	
2336	Tingkrenge Bey	Yes	No	No	No	DOKMOKA	c	0	2	3	2	0	0	
2337	Chipip Langso	No	No	No	No	DOKMOKA	c	4	4	3	0	5	0	
2338	Hemari Timung	No	No	No	No			17	3	0	0	0	9	
2339	Kania Teron	No	No	No	No	DOKMOKA	c	0	0	0	0	0	0	
2340	Sar Teron	Yes	No	No	No			0	1	0	0	0	2	
2341	Kam Sing Rongphar	No	No	No	No	DOKMOKA	c	0	5	5	0	3	2	
2342	X-Service Selabar	No	No	No	No	DOKMOKA	c	1	0	3	0	2	0	
2343	Singnot Rongphar							2	0	8	0	2	0	
2344	Mohen Engleng	No	No	No	No			0	3	2	0	3	0	
2345	Sarthe Kro Gaon	No	No	No	No			12	2	0	0	0	5	
2346	Kathar Engti Gaon	No	No	No	No	DOKMOKA	c	1	1	0	0	7	1	
2347	Paklongso Bisha Nath	Yes	No	No	No	DOKMOKA	c	2	2	4	0	2	0	
2348	Sarthe Kro Village	No	No	No	No	DOKMOKA	c	2	1.5	1.5	0	2	0	
2349	Bey Engti Village	No	No	No	No	DOKMOKA	c	2	2	3	0	2	0	
2350	Guripur Village	Yes	No	No	No	DOKMOKA	c	2	1	4	0	2	0	
2351	Garaiguri Village	Yes	No	No	No	DOKMOKA	c	0	0	3	0	2	0	
2352	No.3 Uttamjee	Yes	No	No	No	DOKMOKA	c	0	0	3	0	1	0	
2353	Phelang Kro Gaon	No	No	No	No	DOKMOKA	c	0	1	3	0	0	0	
2354	Bijoi Lakhi Gaon	Yes	No	No	No	DOKMOKA	c	2	3	4	0	3	0	

Land Use (in hectares rounded up to one										Area irrigated by source (in hectare).			Name of three most important commodities manufactured	Name of Village	Serial Number
Fallow lands other than current fallows	Current Fallows	Net Area Sown	Total Irrigated Land Area	Total Un-irrigated Land Area	Canals (C)	Wells/Tube-wells(W/TW)	Tanks/Lakes(T/L)	Water Falls(WF)	Others(O)	First	Second	Third			
110	111	112	113	114	115	116	117	118	119	120	121	122	2	1	
0	0	18	0	18	0	0	0	0	0				Lamba Teron	2330	
0	0	8	0	8	0	0	0	0	0				Khaya Phangcho	2331	
0	0	32	0	32	0	0	0	0	0				Pak Langso Pahartila	2332	
0	0	8	0	8	0	0	0	0	0				X-Service	2333	
0	0	71	0	71	0	0	0	0	0				Pahar Tila	2334	
0	0	11	0	11	0	0	0	0	0				Raha Tila	2335	
0	0	14	0	14	0	0	0	0	0				Tingkreg Bey	2336	
0	0	93	0	93	0	0	0	0	0				Chipip Langso	2337	
0	0	51	0	51	0	0	0	0	0				Hemari Timung	2338	
20	0	0	0	0	0	0	0	0	0				Kania Teron	2339	
0	0	3	0	3	0	0	0	0	0				Sar Teron	2340	
2	3	0	0	0	0	0	0	0	0				Kam Sing Rongphar	2341	
0	0	11	0	11	0	0	0	0	0				X-Service Selabar	2342	
4	0	0	0	0	0	0	0	0	0				Singnot Rongphar	2343	
2	0	20	0	20	0	0	0	0	0				Mohen Engleng	2344	
0	0	21	0	21	0	0	0	0	0				Sarthe Kro Gaon	2345	
0	0	0	0	0	0	0	0	0	0				Kathar Engti Gaon	2346	
0	0	40	0	40	0	0	0	0	0				Paklongso Bisha Nath	2347	
0	0	100	0	100	0	0	0	0	0				Sarthe Kro Village	2348	
0	0	33	0	33	0	0	0	0	0				Bey Engti Village	2349	
0	0	25	0	25	0	0	0	0	0				Guripur Village	2350	
0	0	15	0	15	0	0	0	0	0				Garaiguri Village	2351	
0	0	9	0	9	0	0	0	0	0				No.3 Uttamjee	2352	
0	0	6	0	6	0	0	0	0	0				Phelang Kro Gaon	2353	
0	0	30	0	30	0	0	0	0	0				Bijoi Lakhi Gaon	2354	

Sr.No.	Name of Village	Location code no.	Total area of the village (in hectares rounded up to one decimal place)	Total population (2011 census)	Number of households (2011 census)	Number of educational amenities available. (in the village , the distance range code viz; a for 0-5 Kms and c for 10+ kms of nearest place where available is given).									
						Pre-Primary school (PP)	Primary school (P)	Middle school (M)	Secondary School (S)	Senior Secondary school (SS)	Degree college of arts science & commerce (ASC)	Engineering college(EC)	Medical college (MC)	Management institute (MI)	
1	2	3	4	5	6	7	8	9	10	11	12	13	14	15	
2355	Khoirpar	297436	20	165	28	a	1	a	a	c	c	c	c	c	
2356	No.2 Jaipur	297437	48	201	42	a	1	a	a	b	b	c	c	c	
2357	Thokwam Rongpi	297438	52	255	46	1	1	a	b	c	c	c	c	c	
2358	Chiru Teron	297439	21	50	10	a	1	b	b	c	c	c	c	c	
2359	Langtuk Ronghang	297440	8	95	16	b	b	b	b	c	c	c	c	c	
2360	Jaysing Rongpi	297441	20	0	0										
2361	Lachitalangso (Sarthe Kro)	297442	140	659	116	a	1	a	b	b	b	c	c	c	
2362	Beltala No.1	297445	67	48	11	a	1	a	a	c	c	c	c	c	
2363	Jar Hemari Gaon	297446	15	0	0										
2364	Beltala No.2	297447	65	66	12	1	1	a	a	c	c	c	c	c	
2365	Jar Kuk	297451	200	253	53	a	a	a	a	a	b	c	c	c	
2366	Kania Teron	297458	40	0	0										
2367	Phudun Timung	297459	4	131	18	a	a	a	a	a	c	c	c	c	
2368	Pani Gaon	297460	29	307	49	a	1	a	a	c	c	c	c	c	
2369	Selabari Teron	297461	39	242	41	a	1	a		c	c	c	c	c	
2370	Bor Pukhuri	297462	27	175	27	b	1	a	a	b	b	c	c	c	
2371	Bachok Rongphar	297463	130	345	60	1	1	a	a	c	c	c	c	c	
2372	Utamji Bl.1	297464	13	75	13	1	1	a	a	c	c	c	c	c	
2373	Ataha Rongphar	297465	93	164	26	1	1	a	a	c	c	c	c	c	
2374	Rong Teron	297466	40	138	21	a	a	a	a	c	c	c	c	c	
2375	Bisha Nath Pathar	297467	20	81	16	1	1	b	b	c	c	c	c	c	
2376	Bura Teron	297468	45	48	10	b	1	b			b	c	c	c	
2377	Sam Teron Gaon	297469	5	117	19	c	b	b	c	c	c	c	c	c	
2378	No.1 Banpur	297480	10	175	30	1	1	a	c	c	c	c	c	c	
2379	Jan Rongpi	297484	28	212	39	a	1	a	b	c	b	c	c	c	

(If not available within for < 5 Kms, b for 5-10 ere facility is					Number of Medical Amenities available. (If not available within the village , the distance range code viz; a for < 5 Kms, b for 5-10 Kms and c for 10+ kms of nearest place where facility is available is given).										Name of Village	Serial Number	
16	17	18	19	20	21	22	23	24	25	26	27	28	29	30	31		
Polytechnic (Pt)	Vocational training school /ITI	Non-formal training centre (NFTC)	Special school for disabled (SSD)	Others (specify)	Community health centre (CHC)	Primary health centre (PHC)	Primary health sub centre (PHS)	Maternity and child welfare centre (MCW)	T.B. clinic (TBC)	Hospital-allopathic (HA)	Hospital-alternative medicine (HO)	Dispensary (D)	Veterinary hospital (VH)	Mobile health clinic (MHC)	Family welfare centre (FWC)		
c	c		c	c	c	c	a	c	c	c	c	c	c	c	c		Khoirpar 2355
c	c				b	l		c	c	c	c	a	a	c	c		No.2 Jaipur 2356
c	c	c	c	c	c	c	b	c	c	c	c	c	c	c	c		Thokwam Rongpi 2357
c	c	c	c	c	c	b	b	c	c	c	c	c	c	c	c		Chiru Teron 2358
c	c	c	c	c	c	b	b	c	c	c	c	c	c	c	c		Langtuk Ronghang 2359
																	Jaysing Rongpi 2360
c	c				b												Lachitalangso (Sarthe Kro) 2361
c	c	c	c	c	c	c	a	c	c	c	c	c	c	c	c		Beltala No.1 2362
																	Jar Hemari Gaon 2363
c	c	c	c	c	c	a	a	c	c	c	c	c	c	c	c		Beltala No.2 2364
c	c		c	c	c	a	a	c	c	c	c	c	a	c	c		Jar Kuk 2365
																	Kania Teron 2366
c	c	c	c	c	c	c	a	c	c	c	c	c	c	c	c		Phudun Timung 2367
c	c	c	c	c	c	c	a	c	c	c	c	c	c	c	c		Pani Gaon 2368
c	c	c	c	c	c	c	a	c	c	c	c	c	c	c	c		Selabari Teron 2369
c	c				b												Bor Pukhuri 2370
c	c	c	c	c	c	c	a	c	c	c	c	c	c	c	c		Bachok Rongphar 2371
c	c	c	c	c	c	a	a	c	c	c	c	c	c	c	c		Utamji Bl.1 2372
c	c	c	c		c	a	a	c	c	c	c	c	c	c	c		Ataha Rongphar 2373
c	c	c	c	c	c	a	a	c	c	c	c	c	c	c	c		Rong Teron 2374
c	c	c	c	c	c	c	b	c	c	c	c	c	c	c	c		Bisha Nath Pathar 2375
c	c	c	c	c	b	b	b	c	c	b	b	b	b	b	c		Bura Teron 2376
c	c	c	c		c	c	c	c	c	c	c	c	c	c	c		Sam Teron Gaon 2377
c	c	c	c	c	c	c	b	c	c	c	c	c	c	c	c		No.1 Banpur 2378
c	c	c	c	c	c	a	b	a	c	c	c	c	b	c	c		Jan Rongpi 2379

Sr.No.	Name of Village	Number of Non-Government Medical Amenities available.							Availability of drinking water - Yes / No							Availability of toilet & others Yes / No				
		Charitable non Govt. hospital/Nursing home.	Medical practitioner with MBBS Degree	Medical practitioner with other degree	Medical practitioner with no degree	Traditional practitioner and faith healer.	Medicine Shop	Others	Tap water (Treated/Untreated)	Well water (Covered / Uncovered well)	Hand Pump	Tube wells / Bore well	Spring	River / Canal	Tank / Pond / Lake	Others	Community toilet including bath.	Community toilet excluding bath.	Rural sanitary mart or sanitary hardware outlet available near the village.	Community bio-gas or recycle of waste for productive use.
1	2	32	33	34	35	36	37	38	39	40	41	42	43	44	45	46	47	48	49	50
2355	Khoirpar	0	0	0	0	0	0	0	No	No	No	Yes	No	No	No	No	No	No	No	No
2356	No.2 Jaipur	0	0	0	0	0	0	0	No	Yes	Yes	No	Yes	No	No	No	No	No	No	No
2357	Thokwam Rongpi	0	0	0	0	0	0	0	No	Yes	Yes	No	Yes	No	No	No	No	No	No	No
2358	Chiru Teron	0	0	0	0	0	0	0	No	Yes	Yes	No	Yes	No	No	No	No	No	No	No
2359	Langtuk Ronghang	0	0	0	0	0	0	0	No	Yes	No	No	Yes	No	No	No	No	No	No	No
2360	Jaysing Rongpi																			
2361	Lachitalangso (Sarthe Kro)	0	0	0	0	0	0	0	No	Yes	No	No	Yes	Yes	No	No	No	No	No	No
2362	Beltala No.1	0	0	0	0	0	0	0	No	No	No	Yes	No	No	No	No	No	No	No	No
2363	Jar Hemari Gaon																			
2364	Beltala No.2	0	0	0	0	0	0	0	No	No	No	Yes	No	No	No	No	No	No	No	No
2365	Jar Kuk	0	0	0	1	0	0	0	No	No	No	Yes	No	Yes	No	No	No	No	No	No
2366	Kania Teron																			
2367	Phudun Timung	0	0	0	0	0	0	0	No	No	Yes	No	No	Yes	No	No	No	No	No	No
2368	Pani Gaon	0	0	0	0	0	0	0	No	No	Yes	No	Yes	No	No	No	No	No	No	No
2369	Selabari Teron	0	0	0	0	0	0	0	No	No	Yes	No	Yes	No	No	No	No	No	No	No
2370	Bor Pukhuri	0	0	0	0	0	0	0	No	Yes	No	No	No	No	No	No	No	No	No	No
2371	Bachok Rongphar	0	0	0	0	0	0	0	No	Yes	No	No	No	No	Yes	No	No	No	No	No
2372	Utamji Bl.1	0	0	0	0	0	0	0	No	Yes	Yes	No	No	No	Yes	No	No	No	No	No
2373	Ataha Rongphar	0	0	0	0	0	0	0	No	No	Yes	No	Yes	No	No	No	No	No	No	No
2374	Rong Teron	0	0	0	0	0	0	0	No	Yes	No	No	Yes	Yes	No	No	No	No	No	No
2375	Bisha Nath Pathar	0	0	0	0	0	0	0	No	Yes	Yes	No	Yes	No	No	No	No	No	No	No
2376	Bura Teron	0	0	0	0	0	0	0	No	Yes	Yes	No	No	No	No	No	No	No	No	No
2377	Sam Teron Gaon	0	0	0	0	0	0	0	No	Yes	Yes	No	No	No	No	No	No	No	No	No
2378	No.1 Banpur	0	0	0	0	0	0	0	Yes	Yes	No	No	No	No	No	No	No	Yes	No	No
2379	Jan Rongpi	0	0	0	0	0	0	0	No	Yes	Yes	No	No	No	No	No	No	No	No	No

Communication and transport facilities (If amenities available code -Yes is given except for Village Pin Code ,If not available within the village , the distance range code viz; a for < 5 Kms, b for 5-10 Kms and c for 10+ kms of nearest place where facility is available is given).																	Name of Village	Serial Number
Post office(PO)	Sub post office (SPO)	Post & Telegraph office (P&TO)	Village Pin Code	Telephones (Land lines)	Public call office (PCO)	Mobile phone coverage	Internet cafes/ Common service centre (CSC)	Private courier facility	Bus service (Public & Private)	Railway stations	Auto/Modified Autos	Taxis and Vans	Tractors	Cycle-pulled rickshaws(Manual & Machine driven)	Carts driven by animals	Sea /River ferry service		
51	52	53	54	55	56	57	58	59	60	61	62	63	64	65	66	67	2	1
a	a	c		a	a	Yes	c	c	a	c	b	a	a	c	Yes	c		Khoirpar 2355
				a	a	b	c	c	Yes		b	b		a	Yes	c		No.2 Jaipur 2356
b	b	c	782441	b	b	Yes	c	c	b	c	b	b	b	Yes	Yes	c		Thokwam Rongpi 2357
b	b	c		b	b	Yes	c	c	Yes	c	b	b	b	c	Yes	c		Chiru Teron 2358
b	b	c		b	b	b	c	c	Yes	c	b	b	b	c	Yes	c		Langtuk Ronghang 2359
																		Jaysing Rongpi 2360
				a	b	a	c	c	Yes		b	b			a	c		Lachitalangso (Sarthe Kro) 2361
a	a	c		a	a	Yes	c	c	a	c	a	a	a	c	Yes	c		Beltala No.1 2362
																		Jar Hemari Gaon 2363
a	a	c		a	a	Yes	c	c	a	c	a	a	a	c	Yes	c		Beltala No.2 2364
b	a	c	782441	a	a	Yes	b	a	a	c	a	a	c	a	c	b		Jar Kuk 2365
																		Kania Teron 2366
a	a	c		a	a	Yes	c	c	a	c	c	a	a	c	Yes	c		Phudun Timung 2367
a	a	c	782441	a	a	Yes	c	c	a	c	a	a	a	c	Yes	c		Pani Gaon 2368
a	a	c		a	a	Yes	c	c	a	c	a	a	a	c	Yes	c		Selabari Teron 2369
				a	a	c	c	c	Yes		b	b		c	a	c		Bor Pukhuri 2370
a	a	c		a	a	Yes	c	c	Yes	c	b	b	b	c	Yes	c		Bachok Rongphar 2371
a	a	c		a	a	Yes	c	c	Yes	c	a	a	a	c	Yes	c		Utamji Bl.1 2372
a	a	c		a	a	Yes	c	c	a	c	b	a	b	c	Yes	c		Ataha Rongphar 2373
c	b	c	782441	c	c	c	c	c	c	c	c	c	c	c	c	c		Rong Teron 2374
			782441	b	b	c	c	c	Yes	c	b	b	b	Yes	Yes	c		Bisha Nath Pathar 2375
b	a	b		b	b	Yes	b	b	b	c	c	b	b	Yes	Yes	b		Bura Teron 2376
c	c	c		c	c	c	c	c	c	c	c	c	b	c	c	c		Sam Teron Gaon 2377
b	a	c		b	b	Yes	c	c	b	c	b	a	a	c	Yes	c		No.1 Banpur 2378
a	b	c		b	a	b	b	b	a	c	a	a	b	c	Yes	c		Jan Rongpi 2379

Sr.No.	Name of Village	Village connected to highways,village roads, banks & credit societies (If amenities available code -Yes is given, If not available within the village , the distance range code viz; a for < 5 Kms, b for 5-10 Kms and c for 10+ kms of nearest place where facility is available is given).												Availability of misc within the village , 1 kms of nearest place			
		Connected to national highway(NH)	Connected to state highway(SH)	Connected to major district road (MDR)	Connected to others district road	Pucca roads	Kutchcha roads	Water bounded macadam(WBM) roads	Navigable waterway (river/canal)(NW)	Footpaths (FP)	Commercial & Co-operative Banks	ATM	Agricultural Credit Societies	Self-Help Group (SHG)	Public distribution system (PDS) shop	Mandis / Regular market	Weekly Haat
1	2	68	69	70	71	72	73	74	75	76	77	78	79	80	81	82	83
2355	Khoirpar	a	a	a	Yes	a	a	c	c	Yes	c	c	c	a	c	b	b
2356	No.2 Jaipur	c	c	c	Yes	b	Yes	c	c	Yes	b	c	c	a	b	b	b
2357	Thokwam Rongpi	b	c	b	Yes	b	Yes	c	c	Yes	c	c	c	a	a	a	a
2358	Chiru Teron	b	c	Yes	Yes	b	Yes	c	c	Yes	a	c	c	a	a	a	a
2359	Langtuk Ronghang	b	c	Yes	b	b	Yes	c	c	Yes	c	c	c	a	a	c	b
2360	Jaysing Rongpi																
2361	Lachitalangso (Sarthe Kro)	Yes	b	Yes	Yes	b	Yes	c	c	Yes	c	c	c	Yes	b	b	a
2362	Beltala No.1	a	c	a	a	a	a	c	c	Yes	a	c	c	Yes	a	a	a
2363	Jar Hemari Gaon																
2364	Beltala No.2	a	a	a	a	a	Yes	c	c	Yes	a	c	c	a	a	a	a
2365	Jar Kuk	a	c	a	Yes	a	Yes	a	c	Yes	c	c	c	a	c	b	b
2366	Kania Teron																
2367	Phudun Timung	a	a	a	Yes	a	c	c	c	Yes	c	c	c	Yes	c	a	a
2368	Pani Gaon	a	c	a	Yes	a	Yes	c	c	Yes	c	c	c	Yes	c	a	a
2369	Selabari Teron	a	a	a	Yes	a	Yes	c	c	Yes	c	c	c	a	c	c	a
2370	Bor Pukhuri	c	c	Yes	Yes	a	Yes	b	c	Yes	c	c	c	a	b	b	b
2371	Bachok Rongphar	a	a	Yes	Yes	b	Yes	c	c	Yes	b	c	c	a	c	b	a
2372	Utamji Bl.1	a	b	Yes	Yes	b	Yes	c	c	Yes	c	c	c	a	c	c	a
2373	Ataha Rongphar	a	c	a	Yes	a	Yes	c	c	Yes	c	c	c	a	c	c	a
2374	Rong Teron	c	c	a	Yes	b	a	c	Yes	Yes	c	c	b	a	a	b	b
2375	Bisha Nath Pathar	Yes	Yes	Yes	Yes	b	Yes	b	c	Yes	c	c	b	a	a	b	b
2376	Bura Teron	b	c	c	a	a	Yes	a	a	Yes	b	b	c	a	a	b	a
2377	Sam Teron Gaon	c	c	c	Yes	c	Yes	c	a	Yes	a	c	c	a	c	c	c
2378	No.1 Banpur	b	c	a	Yes	b	Yes	c	c	Yes	c	c	c	a	a	b	b
2379	Jan Rongpi	b	c	b	Yes	a	Yes	c	c	Yes	c	c	c	a	b	b	b

ellaneous facilities (If amenities available code -Yes is given, If not available the distance range code viz; a for < 5 Kms, b for 5-10 Kms and c for 10+ e where facility is available is given).

84	85	86	87	88	89	90	91	92	93	94	95	96	97	Name of Village	Serial Number
a	c	Yes	c	a	c	a	a	c	c	c	a	c	c	Khoirpar	2355
a	c	Yes	c	a	c	a	a	c	c	c	Yes	c	c	No.2 Jaipur	2356
b	c	Yes	c	b	c	b	b	c	c	c	b	c	c	Thokwam Rongpi	2357
b	c	Yes	c	a	c	b	b	c	c	c	b	c	c	Chiru Teron	2358
b	c	a	c	a	c	b	b	c	c	c	b	c	c	Langtuk Ronghang	2359
														Jaysing Rongpi	2360
b	c	Yes	c	Yes	c	a	Yes	c	c	c	Yes	Yes	c	Lachitalangso (Sarthe Kro)	2361
a	c	Yes	c	a	c	a	a	c	c	c	a	c	c	Beltala No.1	2362
														Jar Hemari Gaon	2363
a	c	Yes	c	a	c	a	a	c	c	c	a	Yes	c	Beltala No.2	2364
c	c	a	c	a	a	a	a	a	c	c	a	b	c	Jar Kuk	2365
														Kania Teron	2366
a	c	a	c	a	c	a	a	c	c	c	a	c	c	Phudun Timung	2367
a	c	Yes	c	a	c	a	a	c	c	c	a	c	c	Pani Gaon	2368
a	c	Yes	c	a	c	a	a	c	c	c	a	Yes	c	Selabari Teron	2369
a	c	Yes	c	a	c	a	a	c	c	c	Yes	c	c	Bor Pukhuri	2370
a	Yes	a	c	a	c	a	b	c	c	c	a	Yes	c	Bachok Rongphar	2371
a	Yes	Yes	c	a	c	a	b	c	c	c	a	Yes	c	Utamji Bl.1	2372
a	Yes	Yes	c	a	c	a	a	c	c	c	a	c	c	Ataha Rongphar	2373
c	c	a	c	a	c	c	a	c	c	c	c	c	c	Rong Teron	2374
b	Yes	Yes	c	a	c	b	b	c	c	c	b	Yes	c	Bisha Nath Pathar	2375
c	b	Yes	c	a	c	b	b	b	c	c	b	c	b	Bura Teron	2376
c	c	a	c	a	c	c	c	c	c	c	c	Yes	c	Sam Teron Gaon	2377
a	Yes	Yes	c	a	c	a	a	c	c	c	a	c	c	No.1 Banpur	2378
a	c	Yes	c	a	b	b	b	b	c	c	b	b	c	Jan Rongpi	2379

Sr.No.	Name of Village	Availability of electricity (Yes/No)				Land Use								
						Nearest Town		Area under different types of land use decimal place)						
		Power Supply for Domestic Use (ED)	Power Supply for Agricultural Use (EAG)	Power Supply for Commercial Use (EC)	Power Supply for All Uses (EA)	Name	Distance range code i.e. a for < 5 Kms, b for 5-10 Kms and c for 10+ kms .	Forests	Area under Non-agricultural Uses	Barren and Un-cultivable land	Permanent Pastures and Other Grazing Lands	Land Under Miscellaneous Tree Crops etc.	Culturable Waste Land	
98	99	100	101	102	103	104	105	106	107	108	109			
2355	Khoirpar	Yes	No	No	No	DOKMOKA	c	0	1	3	2	0	0	
2356	No.2 Jaipur	Yes	No	No	No			19	3	0	0	0	8	
2357	Thokwam Rongpi	Yes	No	No	No	DOKMOKA	c	5	0	0	2	3	0	
2358	Chiru Teron	Yes	No	No	No	DOKMOKA	c	1	2	0	0	2	0	
2359	Langtuk Ronghang	No	No	No	No	DOKMOKA	c	0	0	2	0	2	0	
2360	Jaysing Rongpi					DOKMOKA	c	0	0	4	0	3	3	
2361	Lachitalangso (Sarthe Kro)	No	No	No	No			15	0	3	0	6	0	
2362	Beltala No.1	Yes	No	No	No	DOKMOKA	c	1	5	8	0	2	2	
2363	Jar Hemari Gaon							0	1	0	0	0	2	
2364	Beltala No.2	Yes	No	No	No	DOKMOKA	c	0	2	3	0	1	0	
2365	Jar Kuk	Yes	Yes	No	No	DOKMOKA	b	0	0	5	0	10	0	
2366	Kania Teron					DOKMOKA	c	2	0	3	0	3	0	
2367	Phudun Timung	Yes	No	No	No	DOKOMOKA	c	0	0	1	0	0	0	
2368	Pani Gaon	Yes	No	No	No	DOKMOKA	c	0	1	2	0	0	0	
2369	Selabari Teron	Yes	No	No	No	DOKMOKA	c	0	2	3	6	4	0	
2370	Bor Pukhuri	Yes	No	No	No			0	2	0	0	0	6	
2371	Bachok Rongphar	Yes	No	No	No	DOKMOKA	c	4	3	0	0	2	0	
2372	Utamji Bl.1	Yes	No	No	No	DOKMOKA	c	0	0	3	0	1	0	
2373	Ataha Rongphar	Yes	No	No	No	DOKMOKA	c	0	3	4	3	6	0	
2374	Rong Teron	Yes	No	No	No	DOKMOKA	c	0	3	2	0	7	5	
2375	Bisha Nath Pathar	No	No	No	No	DOKMOKA	c	2	1	3	0	0	0	
2376	Bura Teron	Yes	No	No	No	HOWRAGHAT	c	0	5	0	5	0	5	
2377	Sam Teron Gaon	No	No	No	No	DOKMOKA	c	0	0	0	0	0	2	
2378	No.1 Banpur	Yes	No	No	No	DOKMOKA	c	0	0	1	0	1	0	
2379	Jan Rongpi	No	No	No	No	DOKMOKA	b	0	3	0	0	0	5	

Land Use (in hectares rounded up to one										Area irrigated by source (in hectare).			Name of three most important commodities manufactured			Name of Village	Serial Number
Fallow lands other than current fallows	Current Fallows	Net Area Sown	Total Irrigated Land Area	Total Un-irrigated Land Area	Canals (C)	Wells/Tube-wells(W/TW)	Tanks/Lakes(T/L)	Water Falls(WF)	Others(O)	First	Second	Third					
110	111	112	113	114	115	116	117	118	119	120	121	122	2	1			
0	0	14	0	14	0	0	0	0	0					Khoirpar 2355			
0	0	18	0	18	0	0	0	0	0					No.2 Jaipur 2356			
0	0	42	0	42	0	0	0	0	0					Thokwam Rongpi 2357			
0	0	16	0	16	0	0	0	0	0					Chiru Teron 2358			
0	0	4	0	4	0	0	0	0	0					Langtuk Ronghang 2359			
4	6	0	0	0	0	0	0	0	0					Jaysing Rongpi 2360			
0	0	116	0	116	0	0	0	0	0					Lachitalangso (Sarthe Kro) 2361			
0	0	49	0	49	0	0	0	0	0					Beltala No.1 2362			
0	0	12	0	12	0	0	0	0	0					Jar Hemari Gaon 2363			
0	0	59	0	59	0	0	0	0	0					Beltala No.2 2364			
0	0	185	0	185	0	0	0	0	0					Jar Kuk 2365			
0	0	32	0	32	0	0	0	0	0					Kania Teron 2366			
0	0	3	0	3	0	0	0	0	0					Phudun Timung 2367			
0	0	26	0	26	0	0	0	0	0					Pani Gaon 2368			
0	0	24	0	24	0	0	0	0	0					Selabari Teron 2369			
0	0	19	0	19	0	0	0	0	0					Bor Pukhuri 2370			
0	0	121	0	121	0	0	0	0	0					Bachok Rongphar 2371			
0	0	9	0	9	0	0	0	0	0					Utamji Bl.1 2372			
0	0	77	0	77	0	0	0	0	0					Ataha Rongphar 2373			
0	0	23	0	23	0	0	0	0	0					Rong Teron 2374			
0	0	14	0	14	0	0	0	0	0					Bisha Nath Pathar 2375			
0	0	30	0	30	0	0	0	0	0					Bura Teron 2376			
0	0	3	0	3	0	0	0	0	0					Sam Teron Gaon 2377			
0	0	8	0	8	0	0	0	0	0					No.1 Banpur 2378			
0	0	20	0	20	0	0	0	0	0					Jan Rongpi 2379			

Sr.No.	Name of Village	Location code no.	Total area of the village (in hectares rounded up to one decimal place)	Total population (2011 census)	Number of households (2011 census)	Number of educational amenities available. (in the village , the distance range code viz; a for 0-5 Kms and c for 10+ kms of nearest place where available is given).									
						Pre-Primary school (PP)	Primary school (P)	Middle school (M)	Secondary School (S)	Senior Secondary school (SS)	Degree college of arts science & commerce (ASC)	Engineering college(EC)	Medical college (MC)	Management institute (MI)	
1	2	3	4	5	6	7	8	9	10	11	12	13	14	15	
2380	Phuloni Bazar	297614	0	373	80	1	1	c	a	a	c	c	c	c	
2381	Mumle Terang	297620	30	114	21	a	a	a	b	b	c	c	c	c	
2382	Koi Tisso (Kat Tisso)	297627	63	217	38	a	a	a	c	c	c	c	c	c	
2383	Tarlong Chikung Bey	297633	43	82	14	c	b	a	c	c	c	c	c	c	
2384	Borsing Rongphar gaon	297634	53	251	46	c	2	b	c	c	c	c	c	c	
2385	Mon Timung	297635	0	39	8	c	b	a	c	a	c	c	c	c	
2386	Korsing Kro	297646	48	439	70	1	1	a	c	c	c	c	c	c	
2387	Poisa Engti	297648	5	84	13	a	1	a	c	c	c	c	c	c	
2388	Sarbura Timung	297649	60	73	11	a	a	a	c	c	c	c	c	c	
2389	Rong Chingrum	297661	182	167	35	a	b	b	b	b	c	c	c	c	
2390	Hori Engti	297666	62	86	15	a	a	c	c	c	c	c	c	c	
2391	Silipu Bey Gaon	297667	86	169	26	2	1	b	c	c	b	c	c	c	
2392	Lipson Engti	297668	0	162	27	b	1	b	b	b	c	c	c	c	
2393	Mohansing Engleng	297674	40	293	48	c	c	c	c	c	c	c	c	c	
2394	Rongtara	297675	292	27	7	a	a	a	a	a	c	c	c	c	
2395	Kehai Kro (Lakhan)	297676	40	47	8	c	a	a	a	c	c	c	c	c	
2396	Goraimari	297677	65	468	91	a	1	a	a	c	b	c	c	c	
2397	Kehai Teron	297682	0	206	33	a	1	a	a	c	c	c	c	c	
2398	Ajar Guri	297686	44	90	12	b	1	b	b	c	c	c	c	c	
2399	Rongmarjang	297688	48	35	10	a	a	c	c	c	c	c	c	c	
2400	Men bey	297700	10	229	34	a	a	a	a	c	c	c	c	c	
2401	Chapang Pathar	297704	32	23	4	c	a	c	c	c	c	c	c	c	
2402	Bidyasing Tokbi	297707	81	444	84	c	1	c	c	c	c	c	c	c	
2403	Mohan Phancho	297708	88	96	19	c	b	c	c	c	c	c	c	c	
2404	Longnit Terang	297710	0	535	100	c	1	a	c	b	c	c	c	c	

(If not available within for < 5 Kms, b for 5-10 ere facility is					Number of Medical Amenities available. (If not available within the village , the distance range code viz; a for < 5 Kms, b for 5-10 Kms and c for 10+ kms of nearest place where facility is available is given).										Name of Village	Serial Number	
16	17	18	19	20	21	22	23	24	25	26	27	28	29	30	31		
Polytechnic (Pt)	Vocational training school /ITI	Non-formal training centre (NFTC)	Special school for disabled (SSD)	Others (specify)	Community health centre (CHC)	Primary health centre (PHC)	Primary health sub centre (PHS)	Maternity and child welfare centre (MCW)	T.B. clinic (TBC)	Hospital-allopathic (HA)	Hospital-alternative medicine (HO)	Dispensary (D)	Veterinary hospital (VH)	Mobile health clinic (MHC)	Family welfare centre (FWC)		
c	c	c	c	c	a	a	a	c	c	c	c	a	c	c	c	Phuloni Bazar	2380
c	c	c	c		a	a	a	c	c	c	c	a	c	c	c	Mumle Terang	2381
c	c	c	c		a	a	a	a	c	c	a	c	c	c	c	Koi Tisso (Kat Tisso)	2382
c	c	c	c		c	c	c	c	c	c	c	c	c	c	c	Tarlong Chikung Bey	2383
c	c	c	c		c	a	b	c	c	c	c	c	b	b	c	Borsing Rongphar gaon	2384
c					b	b	b	b	a	b	c	b		c	b	Mon Timung	2385
					b											Korsing Kro	2386
c	c	c	c		c	b	b	c	c	b	c	b	b	c	c	Poisa Engti	2387
c	c		c	c	c	b	b	c	c	c	c					Sarbura Timung	2388
c	c		c	c	c	b	b	c	c	c	c	b	c	c	c	Rong Chingrum	2389
c	c		c	c	c	c	c	c	c	c	c	c	c	c	c	Hori Engti	2390
c	c	c	c	c	b	b	b	b	b	b	b	b	b	b	b	Silipu Bey Gaon	2391
c	c		c	c	b	b	b	b	c	c	c	b	b	b	b	Lipson Engti	2392
c	c	c	c	c	c	c	c	c	c	c	c	c	c	c	c	Mohansing Engleng	2393
c	c	c	c		c	a	a	c	c	c	c	a	c	c	c	Rongtara	2394
c	c	c	c		c	c	c	c	c	c	c	c	c	c	c	Kehai Kro (Lakhan)	2395
c	c	c			a	a	a	b	c	a	a	b	a	b	b	Goraimari	2396
c	c				b											Kehai Teron	2397
c	c	c	c		b	b	b	c	c	b	b	c	c	c	c	Ajar Guri	2398
c	c	c	c	c	a	a	a	a	c	c	c	a	c	c	c	Rongmarjang	2399
c	c	c	c	c	c	b	b	c	c	c	c	b	b	c	c	Men bey	2400
c	c	c	c		a	a	a	c	c	c	c	a	c	c	c	Chapang Pathar	2401
c	c	c	c	c	c	c	c	c	c	c	c	c	c	c	c	Bidyasing Tokbi	2402
c	c	c	c	c	c	c	c	c	c	c	c	c	c	c	c	Mohan Phancho	2403
c	c				b											Longnit Terang	2404

Sr.No.	Name of Village	Number of Non-Government Medical Amenities available.							Availability of drinking water - Yes / No							Availability of toilet & others Yes / No				
		Charitable non Govt. hospital/Nursing home.	Medical practitioner with MBBS Degree	Medical practitioner with other degree	Medical practitioner with no degree	Traditional practitioner and faith healer.	Medicine Shop	Others	Tap water (Treated/Untreated)	Well water (Covered / Uncovered well)	Hand Pump	Tube wells / Bore well	Spring	River / Canal	Tank / Pond / Lake	Others	Community toilet including bath.	Community toilet excluding bath.	Rural sanitary mart or sanitary hardware outlet available near the village.	Community bio- gas or recycle of waste for productive use.
1	2	32	33	34	35	36	37	38	39	40	41	42	43	44	45	46	47	48	49	50
2380	Phuloni Bazar	0	0	0	0	0	0	0	Yes	Yes	Yes	Yes	No	No	Yes	No	Yes	No	No	No
2381	Mumle Terang	0	0	0	0	0	0	0	No	Yes	No	No	No	Yes	No	No	No	No	No	No
2382	Koi Tisso (Kat Tisso)	0	0	0	0	0	0	0	No	Yes	Yes	No	No	No	No	No	No	No	No	No
2383	Tarlong Chikung Bey	0	0	0	0	0	0	0	No	No	No	No	No	Yes	Yes	No	No	No	No	No
2384	Borsing Rongphar gaon	0	0	0	0	0	0	0	No	No	Yes	No	No	No	No	No	No	No	No	No
2385	Mon Timung	0	0	0	0	0	0	0	No	No	Yes	No	No	No	No	No	No	No	No	No
2386	Korsing Kro	0	0	0	0	0	0	0	Yes	Yes	Yes	Yes	Yes	No	Yes	No	No	No	No	No
2387	Poisa Engti	0	0	0	0	0	0	0	No	No	Yes	No	No	No	Yes	No	No	No	No	No
2388	Sarbura Timung	0	0	0	0	0	0	0	No	No	Yes	No	Yes	No	No	No	No	No	No	No
2389	Rong Chingrum	0	0	0	0	0	0	0	No	Yes	No	No	Yes	Yes	Yes	Yes	No	No	No	No
2390	Hori Engti	0	0	0	0	0	0	0	Yes	Yes	Yes	No	No	No	No	No	No	No	No	No
2391	Silipu Bey Gaon	0	0	0	0	0	0	0	No	No	Yes	No	No	No	No	No	No	No	No	No
2392	Lipson Engti	0	0	0	0	0	0	0	Yes	Yes	Yes	No	No	Yes	No	Yes	No	No	No	No
2393	Mohansing Engleng	0	0	0	0	0	0	0	No	Yes	No	Yes	No	Yes	No	No	No	No	No	No
2394	Rongtara	0	0	0	0	0	0	0	No	No	No	No	Yes	No	Yes	No	No	No	No	No
2395	Kehai Kro (Lakhan)	0	0	0	0	0	0	0	No	No	Yes	No	No	No	No	No	No	No	No	No
2396	Goraimari	0	0	0	0	0	0	0	Yes	No	No	Yes	No	No	No	No	No	No	No	No
2397	Kehai Teron	0	0	0	0	0	0	0	No	No	Yes	No	No	No	No	No	No	No	No	No
2398	Ajar Guri	0	0	0	0	0	0	0	No	Yes	Yes	No	No	No	No	No	No	No	No	No
2399	Rongmarjang	0	0	0	0	0	0	0	No	Yes	No	Yes	No	Yes	No	No	No	No	No	No
2400	Men bey	0	0	0	1	0	0	0	No	Yes	Yes	No	No	No	No	No	No	No	No	No
2401	Chapang Pathar	0	0	0	0	0	0	0	No	Yes	No	Yes	No	Yes	Yes	No	No	No	No	No
2402	Bidyasing Tokbi	0	0	0	0	0	0	0	No	Yes	Yes	No	No	No	No	No	No	No	No	No
2403	Mohan Phancho	0	0	0	0	0	0	0	No	Yes	Yes	No	No	No	No	No	No	No	No	No
2404	Longnit Terang	0	0	0	0	0	0	0	Yes	Yes	Yes	Yes	No	No	Yes	No	No	No	No	No

Communication and transport facilities (If amenities available code -Yes is given except for Village Pin Code ,If not available within the village , the distance range code viz; a for < 5 Kms, b for 5-10 Kms and c for 10+ kms of nearest place where facility is available is given).																	Name of Village	Serial Number
Post office(PO)	Sub post office (SPO)	Post & Telegraph office (P&TO)	Village Pin Code	Telephones (Land lines)	Public call office (PCO)	Mobile phone coverage	Internet cafes/ Common service centre (CSC)	Private courier facility	Bus service (Public & Private)	Railway stations	Auto/Modified Autos	Taxis and Vans	Tractors	Cycle-pulled rickshaws(Manual & Machine driven)	Carts driven by animals	Sea /River ferry service		
51	52	53	54	55	56	57	58	59	60	61	62	63	64	65	66	67	2	1
			782441	Yes	c	Yes	c	c	Yes		b	Yes	c	Yes	Yes	c	Phuloni Bazar	2380
b	b	b		b	b	b	c	c	b	c	c	c	b	Yes	Yes	c	Mumle Terang	2381
c	a	a		a	a	c	c	a	a	a	a	a	a	a	a	a	Koi Tisso (Kat Tisso)	2382
c	c	c		c	c	c	c	c	c	c	c	c	c	c	c	c	Tarlong Chikung Bey	2383
a	a	a		Yes	c	c	c	a	Yes	c	b	Yes	Yes	Yes	Yes	c	Borsing Rongphar gaon	2384
				a	c	c	c	c	b		b	b	c	c	c	c	Mon Timung	2385
				a	b	b	c	c	b		b	b			c	c	Korsing Kro	2386
a	a	c		Yes	a	Yes	c	c	a	c	c	a	a	a	c	c	Poisa Engti	2387
a	a	a		a	a	Yes	c	c	Yes	c	a	a	Yes	c	Yes	c	Sarbura Timung	2388
b	b	c	782441	c	b	b	c	b	b	c	b	b	b	b	c	c	Rong Chingrum	2389
c	c	c		c	c	c	c	c	c	c	c	c	c	c	c	c	Hori Engti	2390
b	b	b		b	b	b	c	c	Yes	c	b	Yes	c	b	c	c	Silipu Bey Gaon	2391
b	b	b		b	b	b	b	b	b	c	b	b	b	b	b	c	Lipson Engti	2392
c	c	c		c	c	b	c	c	c	c	c	c	c	c	c	c	Mohansing Engleng	2393
a	a	c	782441	a	a	a	c	a	a	c	a	a	c	a	c	c	Rongtara	2394
c	c	c		c	c	Yes	c	c	c	c	c	c	c	c	Yes	c	Kehai Kro (Lakhan)	2395
a	a	a		Yes	a	Yes	a	c	a	c	a	a	Yes	c	Yes	c	Goraimari	2396
				a	b	b	c	c	b		b	b			c	b	Kehai Teron	2397
b	b	b		b	b	Yes	b	c	b	c	b	b	b	c	Yes	c	Ajar Guri	2398
a	a	a		a	a	a	a	a	a	a	a	a	a	a	a	a	Rongmarjang	2399
c	a	c	782441	c	c	Yes	c	a	a	c	a	a	a	a	c	c	Men bey	2400
a	a	a		a	a	b	a	a	a	c	a	a	a	a	a	a	Chapang Pathar	2401
c	c	c		c	c	c	c	c	c	c	c	c	c	c	c	c	Bidyasing Tokbi	2402
c	c	c		c	c	c	c	c	c	c	c	c	c	c	c	c	Mohan Phancho	2403
			782461	a	c	c	c	c	Yes		b	b			c	c	Longnit Terang	2404

Sr.No.	Name of Village	Village connected to highways,village roads, banks & credit societies (If amenities available code -Yes is given, If not available within the village , the distance range code viz; a for < 5 Kms, b for 5-10 Kms and c for 10+ kms of nearest place where facility is available is given).												Availability of misc within the village , 1 kms of nearest place			
		Connected to national highway(NH)	Connected to state highway(SH)	Connected to major district road (MDR)	Connected to others district road	Pucca roads	Kutchcha roads	Water bounded macadam(WBM) roads	Navigable waterway (river/canal)(NW)	Footpaths (FP)	Commercial & Co-operative Banks	ATM	Agricultural Credit Societies	Self-Help Group (SHG)	Public distribution system (PDS) shop	Mandis / Regular market	Weekly Haat
1	2	68	69	70	71	72	73	74	75	76	77	78	79	80	81	82	83
2380	Phuloni Bazar	Yes	b	c	Yes	b	Yes	c	c	Yes	c	c	c	b	b	c	c
2381	Mumle Terang	c	b	c	Yes	b	a	c	c	Yes	c	c	c	a	b	b	b
2382	Koi Tisso (Kat Tisso)	a	c	c	Yes	b	Yes	b	c	Yes	c	c	c	a	a	b	b
2383	Tarlong Chikung Bey	c	c	c	c	c	c	c	c	Yes	c	c	c	a	b	b	b
2384	Borsing Rongphar gaon	a	c	c	Yes	b	Yes	c	c	Yes	c	c	c	Yes	a	a	a
2385	Mon Timung	Yes	b	c	c	b	Yes	c	c	Yes	c	c	c	Yes	a	a	a
2386	Korsing Kro	Yes	b	b	Yes	b	Yes	a	a	Yes	c	b	c	a	b	b	b
2387	Poisa Engti	c	a	c	a	a	Yes	a	c	Yes	c	c	c	a	c	c	c
2388	Sarbura Timung	a	c	Yes	Yes	b	Yes	a	Yes	Yes	c	c	c	a	c	c	c
2389	Rong Chingrum	c	c	c	Yes	c	c	c	c	Yes	c	c	c	c	c	c	c
2390	Hori Engti	c	c	c	c	a	a	c	c	Yes	c	c	c	a	a	a	a
2391	Silipu Bey Gaon	Yes	Yes	Yes	Yes	b	Yes	b	c	Yes	c	c	c	a	b	b	b
2392	Lipson Engti	b	c	c	Yes	b	b	b	c	Yes	c	c	c	a	a	a	a
2393	Mohansing Engleng	c	c	c	Yes	c	Yes	c	c	Yes	c	c	c	a	a	b	b
2394	Rongtara	b	b	a	a	b	a	b	b	Yes	c	c	c	a	a	b	b
2395	Kehai Kro (Lakhan)	c	c	c	c	b	a	b	c	Yes	c	c	c	a	a	a	a
2396	Goraimari	a	c	a	Yes	a	Yes	b	c	Yes	c	c	c	a	a	a	a
2397	Kehai Teron	Yes	b	a	Yes	b	Yes	a	a	Yes	b	c	c	a	c	a	a
2398	Ajar Guri	b	c	b	b	b	a	a	c	Yes	c	c	c	a	b	b	b
2399	Rongmarjang	a	c	c	c	a	a	a	c	Yes	c	c	c	a	b	b	b
2400	Men bey	c	c	a	Yes	b	Yes	c	a	Yes	c	c	c	a	b	a	a
2401	Chapang Pathar	b	c	c	c	a	a	c	c	Yes	c	c	c	Yes	c	a	a
2402	Bidyasing Tokbi	Yes	c	c	Yes	c	Yes	c	c	Yes	c	c	c	a	c	c	c
2403	Mohan Phancho	b	c	c	c	b	b	c	c	Yes	c	c	c	a	a	b	b
2404	Longnit Terang	Yes	b	Yes	Yes	b	Yes	c	c	Yes	b	c	c	a	a	b	a

ellaneous facilities (If amenities available code -Yes is given, If not available the distance range code viz; a for < 5 Kms, b for 5-10 Kms and c for 10+ e where facility is available is given).

84	85	86	87	88	89	90	91	92	93	94	95	96	97	Name of Village	Serial Number
c	c	Yes	Yes	a	c	b	b	c	c	c	Yes	b	c	Phuloni Bazar	2380
c	c	c	c	b	b	b	b	c	c	c	c	c	a	Mumle Terang	2381
c	c	c	c	c	c	c	c	c	c	c	a	c	a	Koi Tisso (Kat Tisso)	2382
c	c	c	c	c	c	c	c	c	c	c	c	c	c	Tarlong Chikung Bey	2383
a	c	Yes	Yes	a	c	c	a	c	c	c	a	Yes	c	Borsing Rongphar gaon	2384
a	c	c	c	a	c	c	a	c	c	c	a	c	c	Mon Timung	2385
b	Yes	Yes	c	a	c	a	a	b	a	a	Yes	c	b	Korsing Kro	2386
a	b	Yes	Yes	a	b	a	b	c	c	c	c	c	c	Poisa Engti	2387
c	c	b	c	a	c	a	a	c	a	a	a	c	c	Sarbura Timung	2388
b	b	b	b	b	c	b	c	c	c	c	b	c	c	Rong Chingrum	2389
c	c	c	c	b	b	c	c	c	c	c	c	c	c	Hori Engti	2390
b	Yes	c	b	b	b	b	b	b	b	b	b	b	b	Silipu Bey Gaon	2391
c	c	Yes	c	b	b	b	b	b	b	b	b	b	c	Lipson Engti	2392
c	c	c	c	c	c	c	c	c	c	c	c	c	c	Mohansing Engleng	2393
a	c	c	Yes	b	c	a	c	c	c	c	a	c	c	Rongtara	2394
c	b	c	c	a	c	b	b	c	c	c	c	c	c	Kehai Kro (Lakhan)	2395
c	a	Yes	b	Yes	c	b	b	c	c	c	a	Yes	c	Goraimari	2396
a	c	Yes	c	b	c	b	a	a	c	c	Yes	c	a	Kehai Teron	2397
c	c	Yes	b	b	c	b	b	c	c	c	b	c	c	Ajar Guri	2398
b	c	c	c	b	a	b	b	a	a	a	a	c	c	Rongmarjang	2399
c	c	c	a	a	c	c	c	c	c	c	a	c	c	Men bey	2400
b	b	c	c	a	c	c	a	c	c	c	b	c	c	Chapang Pathar	2401
c	c	c	c	a	c	c	c	c	c	c	c	c	c	Bidyasing Tokbi	2402
c	c	c	c	a	c	c	c	c	c	c	c	c	c	Mohan Phancho	2403
c	c	Yes	c	Yes	c	c	Yes	b	b	b	Yes	c	c	Longnit Terang	2404

Sr.No.	Name of Village	Availability of electricity (Yes/No)				Land Use								
						Nearest Town		Area under different types of land use decimal place)						
		Power Supply for Domestic Use (ED)	Power Supply for Agricultural Use (EAG)	Power Supply for Commercial Use (EC)	Power Supply for All Uses (EA)	Name	Distance range code i.e. a for < 5 Kms, b for 5-10 Kms and c for 10+ kms .	Forests	Area under Non-agricultural Uses	Barren and Un-cultivable land	Permanent Pastures and Other Grazing Lands	Land Under Miscellaneous Tree Crops etc.	Culturable Waste Land	
1	2	98	99	100	101	102	103	104	105	106	107	108	109	
2380	Phuloni Bazar	Yes	No	No	No	DOLMOKA	b	0	0	0	0	0	0	0
2381	Mumle Terang	No	No	No	No	JAKHALABANDH A	c	0	10	12	0	8	0	
2382	Koi Tisso (Kat Tisso)	Yes	No	No	No	BOKOLIA	c	2	3	13	10	0	35	
2383	Tarlong Chikung Bey	No	No	No	No	BOKOLIA	c	1	1	0	5	1	1	
2384	Borsing Rongphar gaon	Yes	No	No	No	BOKOLIA	b	0	9	0	0	0	18	
2385	Mon Timung	No	No	No	No	0		0	0	0	0	0	0	
2386	Korsing Kro	No	No	No	No			2	2	2	0	1	0	
2387	Poisa Engti	Yes	No	No	No	DOKMOKA	c	0	0	0	0	3	2	
2388	Sarbura Timung	Yes	No	No	No	DOKMOKA	c	0	20	0	0	0	0	
2389	Rong Chingrum	No	No	No	No	DOKMOKA	c	0	20	18	18	16	12	
2390	Hori Engti	Yes	No	No	No	BOKALIA	c	0	10	2	5	45	0	
2391	Silipu Bey Gaon	No	No	No	No	BAKOLIA	b	0	15	0	0	28	0	
2392	Lipson Engti	Yes	No	No	No	BOKOLIA	b	0	0	0	0	0	0	
2393	Mohansing Engleng	No	No	No	No			0	3	2	0	3	0	
2394	Rongtara	Yes	No	No	No	NOGAON	c	0	26	20	20	16	20	
2395	Kehai Kro (Lakhan)	Yes	No	No	No	DOKMOKA	c	0	6	0	10	0	0	
2396	Goraimari	Yes	No	No	No	DOKMOKA	b	0	7	0	0	0	0	
2397	Kehai Teron	No	No	No	No			0	0	0	0	0	0	
2398	Ajar Guri	Yes	No	No	No	DOKMOKA	c	0	4	0	0	0	0	
2399	Rongmarjang	No	No	No	No	BOKOLIA	c	10	2	2	2	2	2	
2400	Men bey	Yes	No	No	No	DOKMOKA	c	0	0	0	0	2	0	
2401	Chapang Pathar	No	No	No	No	BOKOLIA	c	10	0	2	0	2	0	
2402	Bidyasing Tokbi	No	No	No	No	BAKOLIA	c	10	1	0	15	10	0	
2403	Mohan Phancho	No	No	No	No	BAKOLIA	c	10	10	0	20	0	4	
2404	Longnit Terang	Yes	No	No	No			0	0	0	0	0	0	

Land Use (in hectares rounded up to one										Name of three most important commodities manufactured			Name of Village	Serial Number
Area irrigated by source (in hectare).										First	Second	Third		
Fallow lands other than current fallows	Current Fallows	Net Area Sown	Total Irrigated Land Area	Total Un-irrigated Land Area	Canals (C)	Wells/Tube-wells(W/TW)	Tanks/Lakes(T/L)	Water Falls(WF)	Others(O)	First	Second	Third		
110	111	112	113	114	115	116	117	118	119	120	121	122	2	1
0	0	0	0	0	0	0	0	0	0				Phuloni Bazar	2380
0	0	0	0	0	0	0	0	0	0				Mumle Terang	2381
0	0	0	0	0	0	0	0	0	0				Koi Tisso (Kat Tisso)	2382
2	10	22	0	22	0	0	0	0	0				Tarlong Chikung Bey	2383
0	0	26	18	8	0	0	0	18	0				Borsing Rongphar gaon	2384
0	0	0	0	0	0	0	0	0	0				Mon Timung	2385
0	0	41	0	41	0	0	0	0	0				Korsing Kro	2386
0	0	0	0	0	0	0	0	0	0				Poisa Engti	2387
0	0	40	0	40	0	0	0	0	0				Sarbura Timung	2388
12	0	86	0	86	0	0	0	0	0				Rong Chingrum	2389
0	0	0	0	0	0	0	0	0	0				Hori Engti	2390
0	0	43	0	43	0	0	0	0	0				Silipu Bey Gaon	2391
0	0	0	0	0	0	0	0	0	0				Lipson Engti	2392
2	10	20	0	20	0	0	0	0	0				Mohansing Engleng	2393
100	90	0	0	0	0	0	0	0	0				Rongtara	2394
0	0	24	0	24	0	0	0	0	0				Kehai Kro (Lakhan)	2395
0	0	58	0	58	0	0	0	0	0				Goraimari	2396
0	0	0	0	0	0	0	0	0	0				Kehai Teron	2397
0	40	0	0	0	0	0	0	0	0				Ajar Guri	2398
2	2	24	0	24	0	0	0	0	0				Rongmarjang	2399
0	0	8	0	8	0	0	0	0	0				Men bey	2400
2	0	16	0	16	0	0	0	0	0				Chapang Pathar	2401
0	0	45	0	45	0	0	0	0	0				Bidyasing Tokbi	2402
0	0	44	0	44	0	0	0	0	0				Mohan Phancho	2403
0	0	0	0	0	0	0	0	0	0				Longnit Terang	2404

Sr.No.	Name of Village	Location code no.	Total area of the village (in hectares rounded up to one decimal place)	Total population (2011 census)	Number of households (2011 census)	Number of educational amenities available. (in the village , the distance range code viz; a for 0-5 Kms and c for 10+ kms of nearest place where available is given).									
						Pre-Primary school (PP)	Primary school (P)	Middle school (M)	Secondary School (S)	Senior Secondary school (SS)	Degree college of arts science & commerce (ASC)	Engineering college(EC)	Medical college (MC)	Management institute (MI)	
1	2	3	4	5	6	7	8	9	10	11	12	13	14	15	
2405	Kalamsing Engti	297711	0	71	14	c	1	a	c	b	c	c	c	c	
2406	Sarthe Enghi	297712	0	150	25	b	1	a	c	b	c	c	c	c	
2407	Thengkur Rongphar	297719	27	215	36	a	1	b	b	b	c	c	c	c	
2408	Nalaso Engti gaon	297726	216	143	25	a	b	b	b	b	c	c	c	c	
2409	Dakhin Uttamji	297756	30	118	21	c	1	b	b	c	c	c	c	c	
2410	Mahari Rongpi	297757	36	96	17	c	b	b	b	c	c	c	c	c	
2411	Lorence Terang	297758	11	224	39	c	c	c	c	c	c	c	c	c	
2412	Benjamin Taro	297759	106	188	37	a	a	c	c	c	c	c	c	c	
2413	Sarthe Ronghang	297760	6	356	63	c	1	b	c	c	c	c	c	c	
2414	Jokan Anglong	297761	34	377	73	c	1	c	c	c	c	c	c	c	
2415	Kengja Engti	297765	28	79	20	c	a	a	a	c	c	c	c	c	
2416	Longsiba Village F.V.	297800	29.7	53	10	b	1	a	c	b	c	c	c	c	
2417	Longpar Pan Village F.V.	297801	40	0	0										
2418	Tiban Hanse Village F.V.	297802	20	173	34	c	a	c	c	c	c	c	c	c	
2419	Silve Village F.V.	297803	25.5	0	0										
2420	Singnor F.V.	297807	68	89	15	b	a	a	b	c	c	c	c	c	
Block T O T A L :			11960.6	55157	10058	64	160	8	1	0	0	0	0	0	

(If not available within for < 5 Kms, b for 5-10 ere facility is					Number of Medical Amenities available. (If not available within the village , the distance range code viz; a for < 5 Kms, b for 5-10 Kms and c for 10+ kms of nearest place where facility is available is given).										Name of Village	Serial Number	
16	17	18	19	20	21	22	23	24	25	26	27	28	29	30	31		
Polytechnic (Pt)	Vocational training school /ITI	Non-formal training centre (NFTC)	Special school for disabled (SSD)	Others (specify)	Community health centre (CHC)	Primary health centre (PHC)	Primary health sub centre (PHS)	Maternity and child welfare centre (MCW)	T.B. clinic (TBC)	Hospital-allopathic (HA)	Hospital-alternative medicine (HO)	Dispensary (D)	Veterinary hospital (VH)	Mobile health clinic (MHC)	Family welfare centre (FWC)		
c	c				b												Kalamsing Engti 2405
c	c				b												Sarthe Enghi 2406
c	c	c	c		b	b	b	c	c	c	c	b	c	c	c		Thengkur Rongphar 2407
c	c		c	c	c	c	c	c	c	c	c	c	c	c	c		Nalaso Engti gaon 2408
c	c	c	c	c	b	b	b	c	c	c	c	c	c	c	c		Dakhin Uttamji 2409
c	c	c	c	c	b	b	b	c	c	c	c	c	c	c	c		Mahari Rongpi 2410
c	c		c	c	a	a	a	a	c	c	c	a	c	c	c		Lorence Terang 2411
c	c				a	a	a	c	c	c	c	a	c	c	c		Benjamin Taro 2412
c	c	c	c	c	b	b	b	c	c	c	c	b	c	c	c		Sarthe Ronghang 2413
c	c	c	c		a	a	a	c	c	c	c	a	c	c	c		Jokan Anglong 2414
c	c	c	c	c	a	a	a	c	c	c	c	c	c	c	c		Kengja Engti 2415
c	c				b												Longsiba Village F.V. 2416
																	Longpar Pan Village F.V. 2417
c	c	c	c	c	c	c	c	c	c	c	c	c	c	c	c		Tiban Hanse Village F.V. 2418
																	Silve Village F.V. 2419
c	c	c	c	c	c	b	a	c	c	c	c	b	c	c	c		Singnor F.V. 2420
0	0	0	0	0	0	2	1	0	0	0	0	0	0	0	0		: Block T O T A L

Sr.No.	Name of Village	Number of Non-Government Medical Amenities available.							Availability of drinking water - Yes / No							Availability of toilet & others Yes / No				
		Charitable non Govt. hospital/Nursing home.	Medical practitioner with MBBS Degree	Medical practitioner with other degree	Medical practitioner with no degree	Traditional practitioner and faith healer.	Medicine Shop	Others	Tap water (Treated/Untreated)	Well water (Covered / Uncovered well)	Hand Pump	Tube wells / Bore well	Spring	River / Canal	Tank / Pond / Lake	Others	Community toilet including bath.	Community toilet excluding bath.	Rural sanitary mart or sanitary hardware outlet available near the village.	Community bio-gas or recycle of waste for productive use.
1	2	32	33	34	35	36	37	38	39	40	41	42	43	44	45	46	47	48	49	50
2405	Kalamsing Engti	0	0	0	0	0	0	0	Yes	Yes	No	No	No	No	No	No	No	No	No	No
2406	Sarthe Engti	0	0	0	0	0	0	0	No	Yes	No	No	No	No	Yes	No	No	No	No	No
2407	Thengkur Rongphar	0	0	0	0	0	0	0	No	Yes	No	No	No	No	Yes	No	No	No	No	No
2408	Nalaso Engti gaon	0	0	0	0	0	0	0	No	Yes	No	No	Yes	Yes	Yes	Yes	No	No	No	No
2409	Dakhin Uttamji	0	0	0	0	0	0	0	Yes	Yes	Yes	No	Yes	No	No	No	No	No	No	No
2410	Mahari Rongpi	0	0	0	0	0	0	0	Yes	Yes	No	Yes	No	No	Yes	No	No	No	No	No
2411	Lorence Terang	0	0	0	0	0	0	0	No	Yes	Yes	Yes	No	No	No	No	No	No	No	No
2412	Benjamin Taro	0	0	0	0	0	0	0	No	Yes	Yes	Yes	No	No	Yes	Yes	No	No	No	No
2413	Sarthe Ronghang	0	0	0	0	0	0	0	Yes	Yes	Yes	No	No	Yes	No	No	No	No	No	No
2414	Jokan Anglong	0	0	0	0	0	0	0	No	Yes	Yes	No	No	No	No	No	No	No	No	No
2415	Kengja Engti	0	0	0	0	0	0	0	No	Yes	No	No	No	No	Yes	No	No	No	No	No
2416	Longsiba Village F.V.	0	0	0	0	0	0	0	No	No	No	No	Yes	No	No	No	No	No	No	No
2417	Longpar Pan Village F.V.																			
2418	Tiban Hanse Village F.V.	0	0	0	0	0	0	0	No	Yes	No	No	Yes	Yes	No	No	No	No	No	No
2419	Silve Village F.V.																			
2420	Singnor F.V.	0	0	0	0	0	0	0	Yes	No	Yes	No	No	No	Yes	No	No	No	Yes	No
Block T O T A L :		1	2	0	2	6	12	0	56	159	131	84	71	61	29	5	1	6	4	0

Communication and transport facilities (If amenities available code -Yes is given except for Village Pin Code ,If not available within the village , the distance range code viz; a for < 5 Kms, b for 5-10 Kms and c for 10+ kms of nearest place where facility is available is given).																	Name of Village	Serial Number
Post office(PO)	Sub post office (SPO)	Post & Telegraph office (P&TO)	Village Pin Code	Telephones (Land lines)	Public call office (PCO)	Mobile phone coverage	Internet cafes/ Common service centre (CSC)	Private courier facility	Bus service (Public & Private)	Railway stations	Auto/Modified Autos	Taxis and Vans	Tractors	Cycle-pulled rickshaws(Manual & Machine driven)	Carts driven by animals	Sea /River ferry service		
51	52	53	54	55	56	57	58	59	60	61	62	63	64	65	66	67	2	1
				a	c	c	c	c	b		b	b			c	c	Kalamsing Engti	2405
				a	b	c	c	c	b		b	b			c	c	Sarthe Enghi	2406
b	a	b		b	b	b	b	b	a	c	c	c	b	Yes	a	b	Thengkur Rongphar	2407
c	c	c		c	c	c	c	c	c	c	c	c	b	c	c	c	Nalaso Engti gaon	2408
b	b	c		b	b	Yes	c	b	b	c	b	b	b	c	c	c	Dakhin Uttamji	2409
c	b	c		b	b	Yes	c	c	c	c	b	c	c	c	c	c	Mahari Rongpi	2410
a				a	a	Yes	c	c	b	c	c	c	c	a	a	c	Lorence Terang	2411
a	a	c		a	a	Yes	a	a	a	c	c	a	Yes	Yes	a	a	Benjamin Taro	2412
b	b	c		b	b	Yes	c	b	b	c	c	c	c	c	c	c	Sarthe Ronghang	2413
a	a	c		a	a	Yes	a	a	a	c	c	a	a	a	a	a	Jokan Anglong	2414
c	a	c		a	a	Yes	c	c	c	c	a	c	c	c	c	c	Kengja Engti	2415
				a	c	b	c	c	b		b	b			c	c	Longsiba Village F.V.	2416
																	Longpar Pan Village F.V.	2417
c	c	c		c	c	b	c	c	c	c	c	c	c	c	c	c	Tiban Hanse Village F.V.	2418
																	Silve Village F.V.	2419
b	a	c	782441	c	b	b	c	b	b	c	c	c	c	Yes	c	c	Singnor F.V.	2420
0	0	0	46	11	0	101	0	0	61	0	4	9	15	20	95	1	: Block T O T A L	

Sr.No.	Name of Village	Village connected to highways,village roads, banks & credit societies (If amenities available code -Yes is given, If not available within the village , the distance range code viz; a for < 5 Kms, b for 5-10 Kms and c for 10+ kms of nearest place where facility is available is given).												Availability of misc within the village , 1 kms of nearest place						
		Connected to national highway(NH)	Connected to state highway(SH)	Connected to major district road (MDR)	Connected to others district road	Pucca roads	Kutchcha roads	Water bounded macadam(WBM) roads	Navigable waterway (river/canal)(NW)	Footpaths (FP)	Commercial & Co-operative Banks	ATM	Agricultural Credit Societies	Self-Help Group (SHG)	Public distribution system (PDS) shop	Mandis / Regular market	Weekly Haat			
1	2	68	69	70	71	72	73	74	75	76	77	78	79	80	81	82	83			
2405	Kalamsing Engti	Yes	b	c	c	b	Yes	c	c	Yes	b	b	c	a	a	b	a			
2406	Sarthe Engthi	Yes	b	c	Yes	b	Yes	c	c	Yes	c	b	c	a	a	a	a			
2407	Thengkur Rongphar	a	b	b	Yes	a	Yes	b	c	Yes	b	c	b	a	a	a	a			
2408	Nalaso Engti gaon	c	c	c	Yes	c	c	c	c	Yes	c	c	c	a	b	b	b			
2409	Dakhin Uttamji	b	c	c	Yes	b	Yes	c	c	Yes	c	c	b	Yes	b	b	b			
2410	Mahari Rongpi	c	c	b	b	b	Yes	c	c	Yes	c	c	c	a	a	b	a			
2411	Lorence Terang	a	c	c	Yes	b	Yes	c	c	Yes	c	c	c	Yes	c	a	a			
2412	Benjamin Taro	Yes	c	c	Yes	a	Yes	c	c	Yes	c	c	c	Yes	c	c	c			
2413	Sarthe Ronghang	c	c	c	Yes	b	Yes	c	c	Yes	c	c	c	a	c	b	b			
2414	Jokan Anglong	a	a	c	Yes	a	Yes	c	c	Yes	c	c	c	a	c	b	b			
2415	Kengja Engti	c	c	b	a	a	Yes	c	c	Yes	c	c	c	a	a	a	a			
2416	Longsiba Village F.V.	Yes	b	c	c	b	Yes	c	c	Yes	c	c	c	a	c	c	c			
2417	Longpar Pan Village F.V.																			
2418	Tiban Hanse Village F.V.	c	c	c	Yes	c	Yes	c	c	Yes	c	c	c	a	c	c	c			
2419	Silve Village F.V.																			
2420	Singnor F.V.	b	b	b	Yes	b	Yes	c	c	Yes	c	c	c	a	c	c	c			
Block T O T A L :		56	11	48	175	3	179	5	33	235	0	0	0	63	21	4	15			

ellaneous facilities (If amenities available code -Yes is given, If not available the distance range code viz; a for < 5 Kms, b for 5-10 Kms and c for 10+ e where facility is available is given).

84	85	86	87	88	89	90	91	92	93	94	95	96	97	Name of Village	Serial Number
Agricultural marketing society	Integrated Child Development Scheme (Nutritional Centres)	Anganwadi Centre (Nutritional Centres)	Others (Nutritional Centres)	ASHA (Accredited Social Health Activist)	Community centre with/without TV	Sports Field,	Sports Club / Recreation Centre	Cinema / Video Hall	Public Library	Public Reading Room	Newspaper Supply	Assembly Polling station	Birth & Death Registration Office		
c	c	Yes	c	a	c	c	a	b	b	b	a	c	c	Kalamsing Engti	2405
c	c	Yes	c	a	b	b	a	b	b	b	Yes	c	c	Sarthe Engti	2406
b	c	Yes	c	a	c	a	a	c	c	c	a	c	c	Thengkur Rongphar	2407
c	c	c	c	c	c	c	c	c	c	c	c	c	b	Nalaso Engti gaon	2408
c	c	Yes	c	b	c	b	b	c	c	c	b	c	c	Dakhin Uttamji	2409
c	b	b	c	c	c	b	b	c	c	c	b	c	b	Mahari Rongpi	2410
c	b	c	c	c	c	a	a	c	c	c	a	c	c	Lorence Terang	2411
c	b	c	c	c	c	a	a	c	c	c	a	c	c	Benjamin Taro	2412
c	b	c	c	c	c	b	c	c	c	c	b	c	b	Sarthe Ronghang	2413
c	a	c	c	b	c	a	c	c	c	c	a	c	c	Jokan Anglong	2414
c	a	a	c	a	c	c	c	c	c	c	b	c	c	Kengja Engti	2415
b	c	Yes	c	b	c	b	a	c	c	c	b	c	c	Longsiba Village F.V.	2416
														Longpar Pan Village F.V.	2417
c	c	b	c	b	c	c	c	c	c	c	b	c	c	Tiban Hanse Village F.V.	2418
														Silve Village F.V.	2419
b	c	c	c	a	c	a	c	c	c	c	b	c	c	Singnor F.V.	2420
0	32	145	7	20	1	9	8	1	0	1	35	54	2	: Block T O T A L	

Sr.No.	Name of Village	Availability of electricity (Yes/No)				Land Use								
		Power Supply for Domestic Use (ED)	Power Supply for Agricultural Use (EAG)	Power Supply for Commercial Use (EC)	Power Supply for All Uses (EA)	Nearest Town		Area under different types of land use decimal place)						
						Name	Distance range code i.e. a for < 5 Kms, b for 5-10 Kms and c for 10+ kms .	Forests	Area under Non-agricultural Uses	Barren and Un-cultivable land	Permanent Pastures and Other Grazing Lands	Land Under Miscellaneous Tree Crops etc.	Culturable Waste Land	
1	2	98	99	100	101	102	103	104	105	106	107	108	109	
2405	Kalamsing Engti	No	No	No	No			0	0	0	0	0	0	
2406	Sarthe Enghi	No	No	No	No			0	0	0	0	0	0	
2407	Thengkur Rongphar	No	No	No	No	JAKAHALABAND HA	c	0	5	10	0	12	0	
2408	Nalaso Engti gaon	No	No	No	No	DOKMOKA	c	0	26	20	20	18	16	
2409	Dakhin Uttamji	Yes	No	No	No	DOKMOKA	c	0	5	2	0	3	0	
2410	Mahari Rongpi	Yes	No	No	No	DOKMOKA	c	0	4	0	0	0	14	
2411	Lorence Terang	Yes	No	No	No	BOKOLIA	c	5	1	0	1	0	0	
2412	Benjamin Taro	Yes	No	No	No	BAKALIA	c	15	40	5	40	5	1	
2413	Sarthe Ronghang	Yes	No	No	No	NAGAON	c	0	1	0	0	2	0	
2414	Jokan Anglong	Yes	No	No	No	BOKOLIA	c	10	5	1	1	16	1	
2415	Kengja Engti	Yes	No	No	No	DOKMOKA	c	0	4	0	0	0	10	
2416	Longsiba Village F.V.	No	No	No	No			29.7	0	0	0	0	0	
2417	Longpar Pan Village F.V.							0	5	2	0	3	2	
2418	Tiban Hanse Village F.V.	No	No	No	No			0	2	1	0	2	0	
2419	Silve Village F.V.							25.5	0	0	0	0	0	
2420	Singnor F.V.	Yes	No	No	No	DOKMOKA	c	0	9	0	2	3	2	
Block T O T A L :		139	1	2	6	0	0	706.7	1166.3	632.5	323.5	939	675.6	

Land Use (in hectares rounded up to one										Area irrigated by source (in hectare).			Name of three most important commodities manufactured			Name of Village	Serial Number
Fallow lands other than current fallows	Current Fallows	Net Area Sown	Total Irrigated Land Area	Total Un-irrigated Land Area	Canals (C)	Wells/Tube-wells(W/TW)	Tanks/Lakes(T/L)	Water Falls(WF)	Others(O)	First	Second	Third					
110	111	112	113	114	115	116	117	118	119	120	121	122	2	1			
0	0	0	0	0	0	0	0	0	0				Kalamsing Engti	2405			
0	0	0	0	0	0	0	0	0	0				Sarthe Enghi	2406			
0	0	0	0	0	0	0	0	0	0				Thengkur Rongphar	2407			
16	100	0	0	0	0	0	0	0	0				Nalaso Engti gaon	2408			
2	3	15	0	15	0	0	0	0	0				Dakhin Uttamji	2409			
0	0	18	14	4	0	0	0	14	0				Mahari Rongpi	2410			
0	0	4	0	4	0	0	0	0	0				Lorence Terang	2411			
0	0	0	0	0	0	0	0	0	0				Benjamin Taro	2412			
2	0	1	0	1	0	0	0	0	0				Sarthe Ronghang	2413			
0	0	0	0	0	0	0	0	0	0				Jokan Anglong	2414			
0	0	14	10	4	0	0	0	10	0				Kengja Engti	2415			
0	0	0	0	0	0	0	0	0	0				Longsiba Village F.V.	2416			
3	5	20	0	20	0	0	0	0	0				Longpar Pan Village F.V.	2417			
2	3	10	0	10	0	0	0	0	0				Tiban Hanse Village F.V.	2418			
0	0	0	0	0	0	0	0	0	0				Silve Village F.V.	2419			
0	18	34	0	34	0	0	0	0	0				Singnor F.V.	2420			
440	647	6430	52	6378	10	0	0	42					: Block T O T A L				

Sr.No.	Name of Village	Location code no.	Total area of the village (in hectares rounded up to one decimal place)	Total population (2011 census)	Number of households (2011 census)	Number of educational amenities available. (in the village , the distance range code viz; a for 0-5 Kms and c for 10+ kms of nearest place where available is given).									
						Pre-Primary school (PP)	Primary school (P)	Middle school (M)	Secondary School (S)	Senior Secondary school (SS)	Degree college of arts science & commerce (ASC)	Engineering college(EC)	Medical college (MC)	Management institute (MI)	
1	2	3	4	5	6	7	8	9	10	11	12	13	14	15	

Name of District:-Karbi Anglong

Name of CD Block:-Rongmongwe

2421	Rongtara Gaon	297023	62	0	0									
2422	Sikari Bey	297024	107	96	17	b	1	a	b	b	b	c	b	c
2423	Senso Bey	297025	5	88	17	a	a	a	a	c	c	c	c	c
2424	Badam Bey	297034	80	0	0									
2425	Phulan Tokbi	297041	38	65	14	a	a	a	a	c	c	c	c	c
2426	Bamon Rongphar	297223	8	107	16	c	c	c	c	c	c	c	c	c
2427	Kang Bura Rongpi	297224	29.8	88	17	1	1	a	c	c	b	c	c	c
2428	Rongtara Rongphar	297225	32	67	12	c	b	c	c	c	c	c	c	c
2429	Khangra Tokbi	297226	26	200	37	c	b	b	b	c	c	c	c	c
2430	Mungseng Hanse	297227	25	86	13	b	1	a	b	c	c	c	c	c
2431	Sarthe Rongpi	297232	80	170	29	1	1	a	a	b	b	c	c	c
2432	Chapong Pahar No.1	297233	10	153	28	b	1	a	a	a	c	c	c	c
2433	Parkup Pahar No.1	297234	20	84	18	a	1	a	b	a	c	c	c	c
2434	Ti Langso Gaon	297235	20	177	35	c	b	a	a	a	b	c	c	c
2435	Parkup Pahar No.2	297236	30	167	42	a	1	a	c	c	c	c	c	c
2436	Borkat Teron	297237	107	263	50	1	a	a	a	a	c	c	c	c
2437	Thikere Engti	297238	10	90	19	c	b	b	b	c	c	c	c	c
2438	Lenthak Kro Gaon	297239	20	104	18	b	1	a	a	b	b	c	c	c
2439	Basa Bey Gaon	297240	30	357	70	a	1	a	a	a	c	c	c	c
2440	Miji Gaon	297241	17	217	44	1	1	a	a	c	c	c	c	c
2441	Borkula Kro	297242	40	232	44	a	a	a	a	c	b	c	c	c
2442	Langdhai Likhan	297244	40	271	55	a	a	a	a	c	b	c	c	c
2443	Longjenso	297245	24	290	58	1	1	a	b	b	b	c	c	c

(If not available within for < 5 Kms, b for 5-10 ere facility is					Number of Medical Amenities available. (If not available within the village , the distance range code viz; a for < 5 Kms, b for 5-10 Kms and c for 10+ kms of nearest place where facility is available is given).										Name of Village	Serial Number	
16	17	18	19	20	21	22	23	24	25	26	27	28	29	30	31		
Polytechnic (Pt)	Vocational training school /ITI	Non-formal training centre (NFTC)	Special school for disabled (SSD)	Others (specify)	Community health centre (CHC)	Primary health centre (PHC)	Primary health sub centre (PHS)	Maternity and child welfare centre (MCW)	T.B. clinic (TBC)	Hospital-allopathic (HA)	Hospital-alternative medicine (HO)	Dispensary (D)	Veterinary hospital (VH)	Mobile health clinic (MHC)	Family welfare centre (FWC)		
																2	1

Location CodeNo:-314

Location CodeNo:-0139

																	Rongtara Gaon	2421
c	c	c	c		c	b	b	c	c	c	c	b	c	c	c		Sikari Bey	2422
c	c	c	c	c	c	a	a	c	c	c	c	c	c	b	c		Senso Bey	2423
																	Badam Bey	2424
c	c	c	c	c	b	b	b	b	c	c	c	b	b	b	b		Phulan Tokbi	2425
c	c	c	c		c	c	c	c	c	c	c	c	c	c	c		Bamon Rongphar	2426
					b												Kang Bura Rongpi	2427
c	c	c	c		c	c	c	c	c	c	c	c	c	b	c		Rongtara Rongphar	2428
c	c	c	c		c	c	b	c	c	b	c	c	c	c	c		Khangra Tokbi	2429
c	c	c	c	c	c	b	a	c	c	c	c	c	c	c	c		Mungseng Hanse	2430
					b												Sarthe Rongpi	2431
c	c	c	c		c	c	a	c	c	c	c	c	c	c	c		Chapong Pahar No.1	2432
c	c	c	c		c	c	l	c	c	c	c	c	c	b	c		Parkup Pahar No.1	2433
c	c				b		l										Ti Langso Gaon	2434
c	c	c	c		c	c	l	c	c	c	c	c	c	c	c		Parkup Pahar No.2	2435
c	c	c	c	c	c	a	a	c	c	c	c	c	c	c	c		Borkat Teron	2436
c	c	c	c		c	c	b	c	c	c	c	c	c	c	c		Thikere Engti	2437
c	c				b												Lenthak Kro Gaon	2438
c	c	c	c		c	c	a	c	c	c	c	c	c	b	c		Basa Bey Gaon	2439
c	c	c	c	c	c	a	a	c	c	c	c	c	c	c	c		Miji Gaon	2440
c	c	c	c		c	c	a	c	c	c	c	c	c	b	c		Borkula Kro	2441
c	c	c	c	c	c	c	a	c	c	c	c	c	c	c	c		Langdhai Likhan	2442
					b												Longjenso	2443

Sr.No.	Name of Village	Number of Non-Government Medical Amenities available.							Availability of drinking water - Yes / No							Availability of toilet & others Yes / No				
		Charitable non Govt. hospital/Nursing home.	Medical practitioner with MBBS Degree	Medical practitioner with other degree	Medical practitioner with no degree	Traditional practitioner and faith healer.	Medicine Shop	Others	Tap water (Treated/Untreated)	Well water (Covered / Uncovered well)	Hand Pump	Tube wells / Bore well	Spring	River / Canal	Tank / Pond / Lake	Others	Community toilet including bath.	Community toilet excluding bath.	Rural sanitary mart or sanitary hardware outlet available near the village.	Community bio- gas or recycle of waste for productive use.
1	2	32	33	34	35	36	37	38	39	40	41	42	43	44	45	46	47	48	49	50

2421	Rongtara Gaon																			
2422	Sikari Bey	0	0	0	0	0	0	0	Yes	No	No	Yes	No	No	No	No	No	No	No	No
2423	Senso Bey	0	0	0	0	0	0	0	No	Yes	No	No	Yes	Yes	No	No	No	No	No	No
2424	Badam Bey																			
2425	Phulan Tokbi	0	0	0	0	0	0	0	No	No	No	No	No	Yes	No	No	No	No	No	No
2426	Bamon Rongphar	0	0	0	0	0	0	0	No	Yes	No	No	Yes	No	No	No	No	No	No	No
2427	Kang Bura Rongpi	0	0	0	0	0	0	0	No	No	No	No	Yes	Yes	No	No	No	No	No	No
2428	Rongtara Rongphar	0	0	0	0	0	0	0	No	Yes	No	No	No	No	No	No	No	No	No	No
2429	Khangra Tokbi	0	0	0	0	0	0	0	No	Yes	No	No	Yes	No	No	No	No	No	No	No
2430	Mungseng Hanse	0	0	0	0	0	0	0	No	No	No	No	No	Yes	No	No	No	No	No	No
2431	Sarthe Rongpi	0	0	0	0	0	0	0	Yes	Yes	No	No	Yes	No	No	No	No	No	No	No
2432	Chapong Pahar No.1	0	0	0	0	0	0	0	No	Yes	Yes	Yes	No	Yes	No	No	No	No	No	No
2433	Parkup Pahar No.1	0	0	0	0	0	0	0	No	Yes	No	No	Yes	No	No	No	No	No	No	No
2434	Ti Langso Gaon	0	0	0	0	0	0	0	No	Yes	No	No	No	No	No	No	No	No	No	No
2435	Parkup Pahar No.2	0	0	0	0	0	0	0	No	Yes	No	No	Yes	No	No	No	No	No	No	No
2436	Borkat Teron	0	0	0	0	0	0	0	No	Yes	No	No	No	Yes	No	No	No	No	No	No
2437	Thikere Engti	0	0	0	0	0	0	0	No	Yes	No	No	No	Yes	No	No	No	No	No	No
2438	Lenthak Kro Gaon	0	0	0	0	0	0	0	No	Yes	No	No	No	No	No	No	No	No	No	No
2439	Basa Bey Gaon	0	0	0	0	0	0	0	No	Yes	Yes	No	No	No	No	No	No	No	No	No
2440	Miji Gaon	0	0	0	0	0	0	0	No	Yes	No	No	No	No	Yes	No	No	No	No	No
2441	Borkula Kro	0	0	0	0	0	0	0	Yes	Yes	No	Yes	No	No	No	No	No	No	No	No
2442	Langdhai Likhan	0	0	0	0	0	0	0	No	Yes	No	No	No	No	Yes	No	No	No	No	No
2443	Longjenso	0	0	0	0	0	0	0	Yes	Yes	No	No	Yes	No	No	No	No	No	No	No

Communication and transport facilities (If amenities available code -Yes is given except for Village Pin Code ,If not available within the village , the distance range code viz; a for < 5 Kms, b for 5-10 Kms and c for 10+ kms of nearest place where facility is available is given).																	Name of Village	Serial Number
Post office(PO)	Sub post office (SPO)	Post & Telegraph office (P&TO)	Village Pin Code	Telephones (Land lines)	Public call office (PCO)	Mobile phone coverage	Internet cafes/ Common service centre (CSC)	Private courier facility	Bus service (Public & Private)	Railway stations	Auto/Modified Autos	Taxis and Vans	Tractors	Cycle-pulled rickshaws(Manual & Machine driven)	Carts driven by animals	Sea /River ferry service		
51	52	53	54	55	56	57	58	59	60	61	62	63	64	65	66	67	2	1

																		Rongtara Gaon	2421
b	b	b	782441	b	b	b	b	b	b	c	b	b	c	c	b	c		Sikari Bey	2422
c	a	c		a	b	a	b	a	b	c	b	b	b	b	b	c		Senso Bey	2423
																		Badam Bey	2424
a	a	b	782441	b	a	b	b	a	a	c	b	b	b	b	b	c		Phulan Tokbi	2425
c	b	c		c	c	c	c	c	c	c	c	c	c	c	c	c		Bamon Rongphar	2426
				a	c	c	c	c	b		b	b				a	c	Kang Bura Rongpi	2427
c	b	c		c	c	c	c	c	c	c	c	c	c	c	c	c		Rongtara Rongphar	2428
c	b	c		b	b	c	b	c	c	c	c	c	c	c	c	c		Khangra Tokbi	2429
b	a	c	782441	a	a	Yes	c	c	a	c	b	b	b	c	Yes	c		Mungseng Hanse	2430
				a	a	c	c	c	b		b	b				a	c	Sarthe Rongpi	2431
c	a	c		a	b	c	c	c	c	c	c	c	c	c	b	c	c	Chapong Pahar No.1	2432
c		c		Yes	b	c	c	b	a	c	a	a	a	a	a	a	c	Parkup Pahar No.1	2433
				a	a	c	c	c	b		b	b			a	a	c	Ti Langso Gaon	2434
c		c		Yes	a	c	c	b	a	a	b	a	b	b	b	c		Parkup Pahar No.2	2435
a	a	c	782441	a	a	Yes	c	c	a	c	a	a	a	c	Yes	c		Borkat Teron	2436
c	c	c		a	c	c	c	c	c	c	c	c	c	c	c	c		Thikere Engti	2437
				a	b	b	c	c	b		b	b				a	c	Lenthak Kro Gaon	2438
c	a			b	b	b	b	b	b	b	b	b	c	b	b	c		Basa Bey Gaon	2439
a	a	c	782441	a	a	b	c	c	a	c	a	a	a	c	Yes	c		Miji Gaon	2440
c	a	c		Yes	a	Yes	a	a	a	b	b	b	b	b	a	c		Borkula Kro	2441
c	a	c		Yes	b	b	b	a	a	c	a	c	c	b	b	c		Langdhai Likhan	2442
				a	b	b	c	c	b		b	b				a	c	Longjenso	2443

Sr.No.	Name of Village	Village connected to highways,village roads, banks & credit societies (If amenities available code -Yes is given, If not available within the village , the distance range code viz; a for < 5 Kms, b for 5-10 Kms and c for 10+ kms of nearest place where facility is available is given).												Availability of misc within the village , 1 kms of nearest place						
		Connected to national highway(NH)	Connected to state highway(SH)	Connected to major district road (MDR)	Connected to others district road	Pucca roads	Kutchcha roads	Water bounded macadam(WBM) roads	Navigable waterway (river/canal)(NW)	Footpaths (FP)	Commercial & Co-operative Banks	ATM	Agricultural Credit Societies	Self-Help Group (SHG)	Public distribution system (PDS) shop	Mandis / Regular market	Weekly Haat			
1	2	68	69	70	71	72	73	74	75	76	77	78	79	80	81	82	83			

2421	Rongtara Gaon																			
2422	Sikari Bey	b	b	b	b	b	Yes	b	c	Yes	c	b	c	a	a	c	c			
2423	Senso Bey	b	b	c	b	b	Yes	a	c	Yes	c	c	c	c	c	c	c			
2424	Badam Bey																			
2425	Phulan Tokbi	b	c	b	a	b	Yes	c	Yes	Yes	a	c	a	a	a	a	a			
2426	Bamon Rongphar	c	c	c	Yes	b	Yes	b	c	Yes	c	c	c	a	c	a	a			
2427	Kang Bura Rongpi	Yes	b	c	b	b	Yes	b	c	Yes	b	c	c	Yes	c	a	b			
2428	Rongtara Rongphar	c	c	c	b	b	a	c	c	Yes	c	c	c	Yes	c	a	a			
2429	Khangra Tokbi	c	c	c	Yes	c	c	b	c	Yes	c	c	c	a	c	a	a			
2430	Mungseng Hanse	b	c	a	a	b	Yes	c	c	Yes	c	c	c	a	b	a	b			
2431	Sarthe Rongpi	Yes	b	b	Yes	b	Yes	a	a	Yes	c	c	c	a	c	a	a			
2432	Chapong Pahar No.1	b	c	b	Yes	a	a	c	a	Yes	c	c	c	Yes	c	a	a			
2433	Parkup Pahar No.1	b	c	c	a	a	Yes	c	c	Yes	c	c	a	Yes	Yes	a	Yes			
2434	Ti Langso Gaon	b	b	b	Yes	a	a	c	c	Yes	c	c	c	Yes	Yes	a	Yes			
2435	Parkup Pahar No.2	b	c	c	Yes	a	Yes	c	c	Yes	b	c	c	a	b	b	b			
2436	Borkat Teron	a	c	a	Yes	b	Yes	c	c	Yes	b	c	c	Yes	b	b	b			
2437	Thikere Engti	c	c	c	c	c	c	c	c	Yes	c	c	a	Yes	b	a	a			
2438	Lenthak Kro Gaon	Yes	b	c	Yes	b	Yes	c	c	Yes	c	c	a	a	a	a	a			
2439	Basa Bey Gaon	b	c	c	Yes	b	Yes	c	c	Yes	a	c	c	Yes	a	a	a			
2440	Miji Gaon	a	c	a	Yes	a	Yes	c	c	Yes	c	c	c	Yes	a	a	a			
2441	Borkula Kro	a	c	c	Yes	a	Yes	c	c	Yes	c	c	c	Yes	Yes	Yes	a			
2442	Langdhai Likhan	b	c	c	Yes	a	Yes	c	c	Yes	c	c	c	Yes	Yes	a	a			
2443	Longjenso	Yes	b	c	Yes	b	Yes	c	c	Yes	c	c	c	Yes	b	a	a			

miscellaneous facilities (If amenities available code -Yes is given, If not available the distance range code viz; a for < 5 Kms, b for 5-10 Kms and c for 10+ kms where facility is available is given).

84	85	86	87	88	89	90	91	92	93	94	95	96	97	Name of Village	Serial Number

														Rongtara Gaon	2421
c	b	Yes	c	a	c	b	c	b	c	c	b	Yes	b	Sikari Bey	2422
a	c	c	c	a	c	a	c	c	c	c	b	c	c	Senso Bey	2423
														Badam Bey	2424
b	a	a	c	a	b	b	b	b	c	c	a	c	a	Phulan Tokbi	2425
b	c	b	c	b	a	a	c	c	c	c	b	c	c	Bamon Rongphar	2426
b	Yes	Yes	c	b	c	a	b	c	c	c	b	c	c	Kang Bura Rongpi	2427
b	c	b	c	b	c	a	a	c	c	c	b	c	c	Rongtara Rongphar	2428
b	c	b	c	b	c	b	c	c	c	c	c	c	c	Khanga Tokbi	2429
c	c	Yes	c	b	c	a	b	c	c	c	a	Yes	c	Mungseng Hanse	2430
a	Yes	Yes	c	b	c	a	a	c	c	c	Yes	c	c	Sarthe Rongpi	2431
b	c	Yes	a	b	c	c	c	c	c	c	a	c	c	Chapong Pahar No.1	2432
a	c	Yes	c	b	c	c	c	c	c	c	b	c	c	Parkup Pahar No.1	2433
a	c	a	c	a	c	c	c	c	c	c	Yes	c	c	Ti Langso Gaon	2434
a	c	Yes	c	a	c	b	c	c	c	c	a	Yes	c	Parkup Pahar No.2	2435
a	c	a	c	a	c	a	a	c	c	c	a	Yes	c	Borkat Teron	2436
c	c	a	c	a	c	c	c	c	c	c	c	c	c	Thikere Engti	2437
a	c	Yes	c	a	c	a	c	c	c	c	Yes	c	c	Lenthak Kro Gaon	2438
a	c	b	c	a	c	a	c	c	c	c	b	c	c	Basa Bey Gaon	2439
a	Yes	Yes	c	a	c	b	b	c	c	c	a	Yes	c	Miji Gaon	2440
a	c	b	c	a	c	a	c	c	c	c	a	c	c	Borkula Kro	2441
a	c	c	c	b	b	a	c	c	c	c	a	c	c	Langdhai Likhan	2442
a	Yes	Yes	c	b	b	b	c	c	c	c	Yes	c	c	Longjenso	2443

Sr.No.	Name of Village	Availability of electricity (Yes/No)				Land Use							
						Nearest Town		Area under different types of land use decimal place)					
		Power Supply for Domestic Use (ED)	Power Supply for Agricultural Use (EAG)	Power Supply for Commercial Use (EC)	Power Supply for All Uses (EA)	Name	Distance range code i.e. a for < 5 Kms, b for 5-10 Kms and c for 10+ kms .	Forests	Area under Non-agricultural Uses	Barren and Un-cultivable land	Permanent Pastures and Other Grazing Lands	Land Under Miscellaneous Tree Crops etc.	Culturable Waste Land
1	2	98	99	100	101	102	103	104	105	106	107	108	109

2421	Rongtara Gaon							0	3	0	0	0	18
2422	Sikari Bey	Yes	No	No	No	DOKMOKA	b	0	22	0	0	0	0
2423	Senso Bey	No	No	No	No	NAGAON	c	0	2	0	0	0	1
2424	Badam Bey					DOKMOKA	c	0	20	0	10	0	0
2425	Phulan Tokbi	No	No	No	No	BAKALIA	b	0	2	0	0	0	8
2426	Bamon Rongphar	No	No	No	No			0	2	0	0	2	2
2427	Kang Bura Rongpi	No	No	No	No			0	6.2	0	0	0	9.6
2428	Rongtara Rongphar	No	No	No	No	NAGAON	c	0	4	0	0	4	4
2429	Khangra Tokbi	No	No	No	No			0	5	0	0	5	2
2430	Mungseng Hanse	Yes	No	No	No	DOKMOKA	c	0	0	0	0	25	0
2431	Sarthe Rongpi	Yes	No	No	No			0	20	0	10	0	0
2432	Chapong Pahar No.1	No	No	No	No	NAGAON	c	0	2	0	0	0	1
2433	Parkup Pahar No.1	No	No	No	No			0	5	0	0	2	3
2434	Ti Langso Gaon	No	No	No	No			7	0	0	0	0	1
2435	Parkup Pahar No.2	No	No	No	No			0	7	0	0	3	4
2436	Borkat Teron	Yes	No	No	No	DOKMOKA	c	0	0	0	0	107	0
2437	Thikere Engti	No	No	No	No			0	2	0	0	0	1
2438	Lenthak Kro Gaon	Yes	No	No	No			6	2	0	0	0	0
2439	Basa Bey Gaon	Yes	No	No	No	NAGAON	c	0	10	0	0	2	4
2440	Miji Gaon	No	No	No	No	DOKMOKA	c	0	0	0	0	17	0
2441	Borkula Kro	Yes	No	No	No			0	10	0	0	7	3
2442	Langdhai Likhan	No	No	No	No	NAGAON	c	0	6	0	0	4	4
2443	Longjenso	No	No	No	No			6	0	0	0	0	3

Land Use (in hectares rounded up to one										Area irrigated by source (in hectare).			Name of three most important commodities manufactured			Name of Village	Serial Number
Fallow lands other than current fallows	Current Fallows	Net Area Sown	Total Irrigated Land Area	Total Un-irrigated Land Area	Canals (C)	Wells/Tube-wells(W/TW)	Tanks/Lakes(T/L)	Water Falls(WF)	Others(O)	First	Second	Third					
110	111	112	113	114	115	116	117	118	119	120	121	122	2	1			

0	0	41	0	41	0	0	0	0	0				Rongtara Gaon	2421
0	0	85	0	85	0	0	0	0	0				Sikari Bey	2422
0	2	0	0	0	0	0	0	0	0				Senso Bey	2423
0	0	50	0	50	0	0	0	0	0				Badam Bey	2424
0	0	28	0	28	0	0	0	0	0				Phulan Tokbi	2425
2	0	0	0	0	0	0	0	0	0				Bamon Rongphar	2426
0	0	14	0	14	0	0	0	0	0				Kang Bura Rongpi	2427
8	12	0	0	0	0	0	0	0	0				Rongtara Rongphar	2428
7	7	0	0	0	0	0	0	0	0				Khanga Tokbi	2429
0	0	0	0	0	0	0	0	0	0				Mungseng Hanse	2430
0	0	50	0	50	0	0	0	0	0				Sarthe Rongpi	2431
2	5	0	0	0	0	0	0	0	0				Chapong Pahar No.1	2432
0	0	10	0	10	0	0	0	0	0				Parkup Pahar No.1	2433
0	0	12	0	12	0	0	0	0	0				Ti Langso Gaon	2434
6	10	0	0	0	0	0	0	0	0				Parkup Pahar No.2	2435
0	0	0	0	0	0	0	0	0	0				Borkat Teron	2436
3	4	0	0	0	0	0	0	0	0				Thikere Engti	2437
0	0	12	0	12	0	0	0	0	0				Lenthak Kro Gaon	2438
4	10	0	0	0	0	0	0	0	0				Basa Bey Gaon	2439
0	0	0	0	0	0	0	0	0	0				Miji Gaon	2440
7	13	0	0	0	0	0	0	0	0				Borkula Kro	2441
6	20	0	0	0	0	0	0	0	0				Langdhai Likhan	2442
0	0	15	0	15	0	0	0	0	0				Longjenso	2443

Sr.No.	Name of Village	Location code no.	Total area of the village (in hectares rounded up to one decimal place)	Total population (2011 census)	Number of households (2011 census)	Number of educational amenities available. (in the village , the distance range code viz; a for 0-5 Kms and c for 10+ kms of nearest place where available is given).									
						Pre-Primary school (PP)	Primary school (P)	Middle school (M)	Secondary School (S)	Senior Secondary school (SS)	Degree college of arts science & commerce (ASC)	Engineering college(EC)	Medical college (MC)	Management institute (MI)	
1	2	3	4	5	6	7	8	9	10	11	12	13	14	15	
2444	Khorsim Athai	297255	45	46	7	b	b	b	b	b	c	c	c	c	
2445	Sarpo Bey (Rensing Bey)	297486	41	154	30	c	a	a	b	b	c	c	c	c	
2446	Sarkehang Bey (Mohan Bey)	297487	41	294	47	c	a	a	b	b	c	c	c	c	
2447	Rongmi Kramsa (Longbiram)	297488	41	166	32	c	1	a	b	b	c	c	c	c	
2448	Sarmen Engti (Rongmi Engti)	297489	25	95	18	c	a	a	b	b	c	c	c	c	
2449	Men Kathar (Kehai Engti)	297490	739	273	49	b	1	a	a	a	b	c	c	c	
2450	Sarthe Tisso (Chinglang Tisso)	297491	20	270	44	1	1	a	b	b	c	c	c	c	
2451	Mahari Ronghang	297492	94	89	17	c	a	a	b	b	c	c	c	c	
2452	Pin Ronghang (Sikari Ronghang)	297493	30	129	25	c	1	a	b	b	c	c	c	c	
2453	Rongbong Timung (Lakhi Ram Timung)	297494	20	244	45	c	1	a	b	b	c	c	c	c	
2454	Moram Lekthe (Hanchong Lekthe)	297495	30	109	19	c	a	a	b	b	c	c	c	c	
2455	Moka Gaon	297496	25	0	0										
2456	Chilim Khuwa (Semson Engti)	297497	60	667	116	c	1	1	b	b	c	c	c	c	
2457	Motiar Engti (Sarthe Engti)	297498	25	338	69	2	1	a	a	c	c	c	c	c	
2458	Anjok Bey	297499	133	109	19		1	a	b	c	c	c	c	c	
2459	Kania Pungi (Khasia Punji)	297500	150	568	105	a	1	a	a	c	c	c	c	c	
2460	Paniram Ronghang	297501	120	223	45	a	a	b	b	c	c	c	c	c	
2461	Haspani Terang (Mai Terang)	297502	10	147	27	1	1	b	b	c	c	c	c	c	
2462	Khaya Singnar	297503	36	192	35	c	b	c	c	c	c	c	c	c	
2463	Kang Tokbi	297504	6	134	25	c	1	a	c	b	c	c	c	c	
2464	Jeng Bey (Kangbura Bey)	297505	40	79	15	a	1	a	a	a	a	c	c	c	
2465	Katahar Engti	297506	10	186	42	a	a	b	b	b	c	c	c	c	
2466	Honisoni Pahar	297507	0	0	0										
2467	Chinin Rongpi	297508	90	189	42	c	1	a	a	a	c	c	c	c	
2468	Monsaram Engti (Long Kathar)	297509	80	196	35	c	1	b	a	a	c	c	c	c	

(If not available within for < 5 Kms, b for 5-10 ere facility is					Number of Medical Amenities available. (If not available within the village , the distance range code viz; a for < 5 Kms, b for 5-10 Kms and c for 10+ kms of nearest place where facility is available is given).										Name of Village	Serial Number	
16	17	18	19	20	21	22	23	24	25	26	27	28	29	30	31		
Polytechnic (Pt)	Vocational training school /ITI	Non-formal training centre (NFTC)	Special school for disabled (SSD)	Others (specify)	Community health centre (CHC)	Primary health centre (PHC)	Primary health sub centre (PHS)	Maternity and child welfare centre (MCW)	T.B. clinic (TBC)	Hospital-allopathic (HA)	Hospital-alternative medicine (HO)	Dispensary (D)	Veterinary hospital (VH)	Mobile health clinic (MHC)	Family welfare centre (FWC)		
c	c	c	c	c	c	c	b	c	c	c	c	c	c	b	c		Khorsim Athai 2444
c	c	c	c	c	b	b	b	c	c	b	c	c	b	c	c		Sarpo Bey (Rensing Bey) 2445
c	c	c	c	c	b	b	b	c	c	b	c	c	b	c	c		Sarkehang Bey (Mohan Bey) 2446
c	c	c	c	c	b	b	b	c	c	b	c	c	b	c	c		Rongmi Kramsa (Longbiram) 2447
c	c	c	c	c	b	b	b	c	c	b	c	c	b	c	c		Sarmen Engti (Rongmi Engti) 2448
c	c	c	c	c	b	b	a	c	c	b	c	b	b	c	b		Men Kathar (Kehai Engti) 2449
c	c	c	c	c	b	b	b	c	c	b	c	c	b	c	c		Sarthe Tisso (Chinggang Tisso) 2450
c	c	c	c	c	b	b	b	c	c	b	c	c	b	c	c		Mahari Ronghang 2451
c	c	c	c	c	b	b	b	c	c	b	c	c	b	c	c		Pin Ronghang (Sikari Ronghang) 2452
c	c	c	c	c	b	b	b	c	c	b	c	c	b	c	c		Rongbong Timung (Lakhi Ram Timung) 2453
c	c	c	c	c	b	b	b	c	c	b	c	c	b	c	c		Moram Lekthe (Hanchong Lekthe) 2454
																	Moka Gaon 2455
c	c	c	c	c	a	a	a	c	c	a	c	a	a	c	c		Chilim Khuwa (Semson Engti) 2456
c	c	c	c	c	c	c	c	c	c	b	b	b	c	c	c		Motiar Engti (Sarthe Engti) 2457
c	c	c	c	c	c	c	c	c	c	c	c	c	c	c	c		Anjok Bey 2458
c	c	c	c	c	c	c	c	c	c	b	b	b	c	c	c		Kania Pungi (Khasia Punji) 2459
c	c	c	c	c	c	c	c	c	c	b	b	b	c	c	c		Paniram Ronghang 2460
c	c	c	c	c	c	c	c	c	c	b	b	b	c	c	c		Haspani Terang (Mai Terang) 2461
c	c	c	c	c	c	c	c	c	c	c	c	c	c	b	c		Khaya Singnar 2462
c	c	c	c	c	b												Kang Tokbi 2463
c	c	c	c	c	a	a	a	c	c	a	a	a	c	c	c		Jeng Bey (Kangbura Bey) 2464
c	c	c	c	c	b	b	b	c	c	c	c	c	c	c	c		Katahar Engti 2465
																	Honisoni Pahar 2466
c	c	c	c	c	b	b	c	c	c	b	c	c	c	c	c		Chinin Rongpi 2467
c	c	c	c	c	b	b	b	c	c	b	c	c	b	c	c		Monsaram Engti (Long Kathar) 2468

Sr.No.	Name of Village	Number of Non-Government Medical Amenities available.							Availability of drinking water - Yes / No							Availability of toilet & others Yes / No					
		Charitable non Govt. hospital/Nursing home.	Medical practitioner with MBBS Degree	Medical practitioner with other degree	Medical practitioner with no degree	Traditional practitioner and faith healer.	Medicine Shop	Others	Tap water (Treated/Untreated)	Well water (Covered / Uncovered well)	Hand Pump	Tube wells / Bore well	Spring	River / Canal	Tank / Pond / Lake	Others	Community toilet including bath.	Community toilet excluding bath.	Rural sanitary mart or sanitary hardware outlet available near the village.	Community bio-gas or recycle of waste for productive use.	
1	2	32	33	34	35	36	37	38	39	40	41	42	43	44	45	46	47	48	49	50	
2444	Khorsim Athai	0	0	0	0	0	0	0	No	Yes	No	No	Yes	Yes	No	No	No	No	No	No	
2445	Sarpo Bey (Rensing Bey)	0	0	0	0	0	0	0	Yes	Yes	No	No	No	Yes	No	No	No	No	No	No	
2446	Sarkehang Bey (Mohan Bey)	0	0	0	0	0	0	0	No	Yes	No	No	No	Yes	No	No	No	No	No	No	
2447	Rongmi Kramsa (Longbiram)	0	0	0	0	0	0	0	No	Yes	No	No	No	Yes	No	No	No	No	No	No	
2448	Sarmen Engti (Rongmi Engti)	0	0	0	0	0	0	0	No	Yes	No	No	No	Yes	Yes	No	No	No	No	No	
2449	Men Kathar (Kehai Engti)	0	0	0	0	0	0	0	Yes	No	No	No	No	No	No	No	No	No	No	No	
2450	Sarthe Tisso (Chingkang Tisso)	0	0	0	0	0	0	0	Yes	Yes	No	No	No	Yes	No	No	No	No	No	No	
2451	Mahari Ronghang	0	0	0	0	0	0	0	No	Yes	No	No	No	Yes	No	No	No	No	No	No	
2452	Pin Ronghang (Sikari Ronghang)	0	0	0	0	0	0	0	Yes	Yes	No	No	No	Yes	No	No	No	No	No	No	
2453	Rongbong Timung (Lakhi Ram Timung)	0	0	0	0	0	0	0	Yes	Yes	No	No	Yes	Yes	No	No	No	No	No	No	
2454	Moram Lekthe (Hanchong Lekthe)	0	0	0	0	0	0	0	No	Yes	No	No	No	Yes	No	No	No	No	No	No	
2455	Moka Gaon																				
2456	Chilim Khuwa (Semson Engti)	0	0	0	0	0	2	0	No	Yes	Yes	No	No	Yes	No	No	No	No	No	No	
2457	Motiar Engti (Sarthe Engti)	0	0	0	0	0	0	0	Yes	Yes	No	No	No	No	No	No	No	No	No	No	
2458	Anjok Bey	0	0	0	0	0	0	0	No	Yes	No	No	No	Yes	No	No	No	No	No	No	
2459	Kania Pungi (Khasia Punji)	0	0	0	0	0	0	0	No	Yes	No	No	Yes	No	No	No	No	No	No	No	
2460	Paniram Ronghang	0	0	0	0	0	0	0	No	Yes	No	No	No	Yes	No	No	No	No	No	No	
2461	Haspani Terang (Mai Terang)	0	0	0	0	0	0	0	No	Yes	No	No	Yes	No	No	No	No	No	No	No	
2462	Khaya Singnar	0	0	0	0	0	0	0	Yes	Yes	No	No	Yes	No	No	No	No	No	No	No	
2463	Kang Tokbi	0	0	0	0	0	0	0	No	Yes	No	No	No	Yes	No	No	No	No	No	No	
2464	Jeng Bey (Kangbura Bey)	0	0	0	0	0	0	0	No	No	Yes	No	No	No	No	No	No	No	No	No	
2465	Katahar Engti	0	0	0	0	0	0	0	No	Yes	No	No	Yes	No	No	No	No	No	No	No	
2466	Honisoni Pahar																				
2467	Chinin Rongpi	0	0	0	0	1	1	0	No	Yes	No	No	No	No	No	No	No	No	No	No	
2468	Monsaram Engti (Long Kathar)	0	0	0	0	1	1	0	Yes	Yes	No	No	No	No	No	No	No	No	No	No	

Communication and transport facilities (If amenities available code -Yes is given except for Village Pin Code ,If not available within the village , the distance range code viz; a for < 5 Kms, b for 5-10 Kms and c for 10+ kms of nearest place where facility is available is given).																	Name of Village	Serial Number
Post office(PO)	Sub post office (SPO)	Post & Telegraph office (P&TO)	Village Pin Code	Telephones (Land lines)	Public call office (PCO)	Mobile phone coverage	Internet cafes/ Common service centre (CSC)	Private courier facility	Bus service (Public & Private)	Railway stations	Auto/Modified Autos	Taxis and Vans	Tractors	Cycle-pulled rickshaws(Manual & Machine driven)	Carts driven by animals	Sea /River ferry service		
51	52	53	54	55	56	57	58	59	60	61	62	63	64	65	66	67	2	1
b	b			b	b	b	b	c	c	c	c	b	c	c	b	c	Khorsim Athai	2444
b	b	c		b	b	Yes	c	c	c	c	b	b	b	b	b	c	Sarpo Bey (Rensing Bey)	2445
b	b	c		b	b	Yes	c	c	c	c	b	b	b	b	b	c	Sarkehang Bey (Mohan Bey)	2446
b	b	c		b	b	b	c	c	c	c	b	b	b	b	b	c	Rongmi Kramsa (Longbiram)	2447
b	b	c		b	b	b	c	c	c	c	b	b	b	b	b	c	Sarmen Engti (Rongmi Engti)	2448
b		b		b	b	Yes	b	b	a	c	a	a	a	Yes	a	c	Men Kathar (Kehai Engti)	2449
b	b	c	782441	b	b	Yes	c	c	c	c	b	b	b	b	b	c	Sarthe Tisso (Chinggang Tisso)	2450
b	b	c		b	b	Yes	c	c	c	c	b	b	b	b	b	c	Mahari Ronghang	2451
b	b	c		b	b	b	c	c	c	c	b	b	b	b	b	c	Pin Ronghang (Sikari Ronghang)	2452
b	b	c		b	b	Yes	c	c	c	c	b	b	b	b	b	c	Rongbong Timung (Lakhi Ram Timung)	2453
b	b	c		b	b	b	c	c	c	c	b	b	b	b	b	c	Moram Lekthe (Hanchong Lekthe)	2454
																	Moka Gaon	2455
a	a	c		Yes	a	Yes	c	c	c	c	a	a	a	a	a	c	Chilim Khuwa (Semson Engti)	2456
a	a	c		c	a	Yes	a	a	a	c	a	a	c	c	c	c	Motiar Engti (Sarthe Engti)	2457
b	b	c		c	b	b	b	b	b	c	b	b	c	c	c	c	Anjok Bey	2458
a	a	c		c	a	b	a	a	Yes	c	a	a	c	c	c	c	Kania Pungi (Khasia Punji)	2459
b	b	c		c	b	b	b	b	a	c	c	b	c	c	c	c	Paniram Ronghang	2460
a	a	c		c	a	b	a	a	a	c	a	a	c	c	c	c	Haspani Terang (Mai Terang)	2461
b	b	c		Yes	b	Yes	b	b	b	c	b	b	b	b	b	c	Khaya Singnar	2462
				a	c	b	c	c	b		b	b			b	c	Kang Tokbi	2463
a	a	a		Yes	c	Yes	c	c	Yes	c	c	a	c	c	c	c	Jeng Bey (Kangbura Bey)	2464
b	b	c		a	b	b	c	c	b	c	b	b	b	c	Yes	c	Katahar Engti	2465
																	Honisoni Pahar	2466
c	a	c		c	a	Yes	a	a	Yes	a	a	a	a	a	a	c	Chinin Rongpi	2467
a	a	c		a	a	Yes	a	a	Yes	c	a	a	b	a	c	c	Monsaram Engti (Long Kathar)	2468

Sr.No.	Name of Village	Village connected to highways,village roads, banks & credit societies (If amenities available code -Yes is given, If not available within the village , the distance range code viz; a for < 5 Kms, b for 5-10 Kms and c for 10+ kms of nearest place where facility is available is given).												Availability of misc within the village , 1 kms of nearest place			
		Connected to national highway(NH)	Connected to state highway(SH)	Connected to major district road (MDR)	Connected to others district road	Pucca roads	Kutchcha roads	Water bounded macadam(WBM) roads	Navigable waterway (river/canal)(NW)	Footpaths (FP)	Commercial & Co-operative Banks	ATM	Agricultural Credit Societies	Self-Help Group (SHG)	Public distribution system (PDS) shop	Mandis / Regular market	Weekly Haat
1	2	68	69	70	71	72	73	74	75	76	77	78	79	80	81	82	83
2444	Khorsim Athai	c	c	c	b	b	b	c	c	Yes	c	c	c	a	c	a	c
2445	Sarpo Bey (Rensing Bey)	b	b	b	Yes	b	Yes	b	c	Yes	c	c	c	a	c	a	a
2446	Sarkehang Bey (Mohan Bey)	b	b	b	Yes	b	Yes	b	c	Yes	c	c	c	a	a	a	a
2447	Rongmi Kramsa (Longbiram)	b	b	b	Yes	b	Yes	b	b	Yes	c	c	c	a	c	a	a
2448	Sarmen Engti (Rongmi Engti)	b	b	b	b	b	Yes	b	c	Yes	c	c	c	a	c	a	a
2449	Men Kathar (Kehai Engti)	b	c	b	Yes	a	Yes	b	a	Yes	c	b	c	Yes	b	b	b
2450	Sarthe Tisso (Ching kang Tisso)	b	b	b	Yes	b	Yes	b	c	Yes	b	c	c	a	b	b	b
2451	Mahari Ronghang	b	b	b	b	b	Yes	b	c	Yes	b	c	c	Yes	b	b	b
2452	Pin Ronghang (Sikari Ronghang)	b	b	b	Yes	b	Yes	b	c	Yes	b	c	c	a	b	b	b
2453	Rongbong Timung (Lakhi Ram Timung)	b	b	b	Yes	b	Yes	b	c	Yes	c	c	c	Yes	c	c	c
2454	Moram Lekthe (Hanchong Lekthe)	b	b	b	Yes	b	Yes	b	c	Yes	b	c	c	a	b	b	b
2455	Moka Gaon																
2456	Chilim Khuwa (Semson Engti)	a	a	a	Yes	a	Yes	b	c	Yes	b	c	c	a	b	b	b
2457	Motiar Engti (Sarthe Engti)	c	c	c	Yes	b	Yes	c	c	Yes	a	c	c	a	a	a	a
2458	Anjok Bey	c	c	c	Yes	b	b	c	c	Yes	b	c	c	Yes	Yes	b	b
2459	Kania Pungi (Khasia Punji)	c	c	Yes	Yes	a	Yes	c	c	Yes	b	c	b	Yes	b	b	b
2460	Paniram Ronghang	c	c	a	Yes	a	Yes	c	c	Yes	c	c	c	a	b	b	b
2461	Haspani Terang (Mai Terang)	c	c	c	Yes	a	Yes	a	c	Yes	c	c	c	a	b	b	b
2462	Khaya Singnar	c	c	c	Yes	a	Yes	c	c	Yes	c	c	c	b	b	b	b
2463	Kang Tokbi	Yes	b	c	Yes	b	Yes	a	a	Yes	c	c	c	b	b	b	b
2464	Jeng Bey (Kangbura Bey)	a	a	Yes	Yes	b	Yes	a	a	Yes	c	c	c	a	c	b	b
2465	Katahar Engti	b	c	a	Yes	b	a	c	c	Yes	c	c	c	a	c	a	a
2466	Honisoni Pahar																
2467	Chinin Rongpi	c	a	Yes	Yes	a	Yes	a	a	Yes	c	c	c	Yes	c	a	a
2468	Monsaram Engti (Long Kathar)	a	a	Yes	Yes	a	Yes	a	b	Yes	b	c	c	a	a	a	a

ellaneous facilities (If amenities available code -Yes is given, If not available the distance range code viz; a for < 5 Kms, b for 5-10 Kms and c for 10+ e where facility is available is given).

84	85	86	87	88	89	90	91	92	93	94	95	96	97	Name of Village	Serial Number
b	c	c	c	b	c	b	c	c	c	c	b	c	c	Khorsim Athai	2444
c	c	a	Yes	a	b	a	c	c	c	c	b	c	c	Sarpo Bey (Rensing Bey)	2445
c	a	a	c	a	b	b	c	c	c	c	b	c	c	Sarkehang Bey (Mohan Bey)	2446
c	a	Yes	c	a	b	a	c	c	c	c	b	c	c	Rongmi Kramsa (Longbiram)	2447
a	a	a	c	a	b	a	c	c	c	c	b	c	c	Sarmen Engti (Rongmi Engti)	2448
c	b	Yes	c	a	b	a	b	b	c	c	b	Yes	b	Men Kathar (Kehai Engti)	2449
c	Yes	Yes	c	a	b	a	c	c	c	c	b	c	c	Sarthe Tisso (Chingkang Tisso)	2450
c	a	a	c	a	b	a	c	c	c	c	b	c	c	Mahari Ronghang	2451
c	a	Yes	c	a	b	a	c	c	c	c	b	c	c	Pin Ronghang (Sikari Ronghang)	2452
c	a	Yes	c	a	b	a	c	c	c	c	b	c	c	Rongbong Timung (Lakhi Ram Timung)	2453
c	a	a	c	a	b	a	c	c	c	c	b	c	c	Moram Lekthe (Hanchong Lekthe)	2454
														Moka Gaon	2455
a	a	Yes	c	Yes	a	a	a	c	c	c	a	Yes	a	Chilim Khuwa (Semson Engti)	2456
a	Yes	Yes	c	a	b	b	a	c	c	c	a	c	b	Motiar Engti (Sarthe Engti)	2457
b	c	Yes	c	a	c	b	c	c	c	c	c	c	c	Anjok Bey	2458
c	c	a	c	Yes	c	a	c	c	c	c	c	Yes	c	Kania Pungi (Khasia Punji)	2459
a	c	a	c	a	c	a	c	c	c	c	b	c	b	Paniram Ronghang	2460
b	Yes	Yes	c	b	c	b	c	b	c	c	c	c	c	Haspani Terang (Mai Terang)	2461
b	c	a	c	b	c	b	c	c	c	c	b	c	c	Khaya Singnar	2462
b	c	Yes	c	b	c	b	b	c	c	c	Yes	c	c	Kang Tokbi	2463
c	c	Yes	c	b	c	b	b	c	c	c	a	c	c	Jeng Bey (Kangbura Bey)	2464
b	c	a	a	a	c	b	b	c	c	c	b	c	c	Katahar Engti	2465
														Honisoni Pahar	2466
c	c	Yes	a	c	a	a	c	c	b	b	a	c	b	Chinin Rongpi	2467
a	c	Yes	a	c	b	b	b	b	b	b	a	c	c	Monsaram Engti (Long Kathar)	2468

Sr.No.	Name of Village	Availability of electricity (Yes/No)				Land Use								
		Power Supply for Domestic Use (ED)	Power Supply for Agricultural Use (EAG)	Power Supply for Commercial Use (EC)	Power Supply for All Uses (EA)	Nearest Town		Area under different types of land use decimal place)						
						Name	Distance range code i.e. a for < 5 Kms, b for 5-10 Kms and c for 10+ kms .	Forests	Area under Non-agricultural Uses	Barren and Un-cultivable land	Permanent Pastures and Other Grazing Lands	Land Under Miscellaneous Tree Crops etc.	Culturable Waste Land	
1	2	98	99	100	101	102	103	104	105	106	107	108	109	
2444	Khorsim Athai	No	No	No	No	NAGOAN	c	0	10	0	0	12	3	
2445	Sarpo Bey (Rensing Bey)	Yes	No	No	No	JOKHOLA	c	0	9	8	0	2	4	
2446	Sarkehang Bey (Mohan Bey)	Yes	No	No	No	JOKHOLABANDH	c	0	3	0	0	20	2	
2447	Rongmi Kramsa (Longbiram)	No	No	No	No	JOKHOLABANDH	c	0	2	0	0	10	3	
2448	Sarmen Engti (Rongmi Engti)	No	No	No	No	JOKKOLABANDH	c	0	2	3	0	10	0	
2449	Men Kathar (Kehai Engti)	Yes	No	No	No	HOWRAGHAT	b	0	150	0	200	25	10	
2450	Sarthe Tisso (Chingkang Tisso)	Yes	No	No	No	JOKHALABONDH	c	0	2	0	0	0	4	
2451	Mahari Ronghang	Yes	No	No	No	JAKHALABANDH	c	0	5	5	0	30	4	
2452	Pin Ronghang (Sikari Ronghang)	No	No	No	No	JOKHALABANDH	c	9	3	2	0	4	1	
2453	Rongbong Timung (Lakhi Ram Timung)	Yes	No	No	No	JOKHALABANDH	c	0	4	4	0	3	0	
2454	Moram Lekthe (Hanchong Lekthe)	No	No	No	No	JOKHALABANDH	c	0	10	6	2	2	2	
2455	Moka Gaon					JOKHOLABANDH	c	0	3	0	0	0	4	
2456	Chilim Khuwa (Semson Engti)	Yes	No	No	No	JOKHOLABANDH	c	0	15	5	0	10	6	
2457	Motiar Engti (Sarthe Engti)	Yes	No	No	No	MATIA ENGTI	c	0	7	0	0	7	0	
2458	Anjok Bey	No	No	No	No	NAGAON	c	0	30	0	0	60	20	
2459	Kania Pungi (Khasia Punji)	No	No	No	No	NOGAON	c	0	2	8	20	20	10	
2460	Paniram Ronghang	No	No	No	No	NOGAON	c	0	3	2	15	23	10	
2461	Haspani Terang (Mai Terang)	No	No	No	No	HASPANI TERANG	c	0	2	0	0	1	0	
2462	Khaya Singnar	Yes	No	No	No	NAGAON	c	0	12	0	0	12	2	
2463	Kang Tokbi	Yes	No	No	No			0	0	0	0	0	2	
2464	Jeng Bey (Kangbura Bey)	Yes	No	No	No	HOWRAGHAT	c	0	0	0	0	0	0	
2465	Katahar Engti	No	No	No	No	DOKMOKA	c	1	1	0	0	1	0	
2466	Honisoni Pahar							0	0	0	0	0	0	
2467	Chinin Rongpi	Yes	No	No	No	JOKHALABANDH	c	0	30	0	0	30	0	
2468	Monsaram Engti (Long Kathar)	Yes	No	No	No	JAKHOLABONDA	c	0	30	0	0	20	0	

Land Use (in hectares rounded up to one										Area irrigated by source (in hectare).			Name of three most important commodities manufactured			Name of Village	Serial Number
Fallow lands other than current fallows	Current Fallows	Net Area Sown	Total Irrigated Land Area	Total Un-irrigated Land Area	Canals (C)	Wells/Tube-wells(W/TW)	Tanks/Lakes(T/L)	Water Falls(WF)	Others(O)	First	Second	Third					
110	111	112	113	114	115	116	117	118	119	120	121	122	2	1			
0	20	0	0	0	0	0	0	0	0				Khorsim Athai	2444			
2	1	15	0	15	0	0	0	0	0				Sarpo Bey (Rensing Bey)	2445			
5	0	11	0	11	0	0	0	0	0				Sarkehang Bey (Mohan Bey)	2446			
11	0	15	0	15	0	0	0	0	0				Rongmi Kramsa (Longbiram)	2447			
5	0	5	0	5	0	0	0	0	0				Sarmen Engti (Rongmi Engti)	2448			
0	0	354	0	354	0	0	0	0	0				Men Kathar (Kehai Engti)	2449			
0	0	14	0	14	0	0	0	0	0				Sarthe Tisso (Chingkanng Tisso)	2450			
10	10	30	0	30	0	0	0	0	0				Mahari Ronghang	2451			
2	2	7	0	7	0	0	0	0	0				Pin Ronghang (Sikari Ronghang)	2452			
4	2	3	0	3	0	0	0	0	0				Rongbong Timung (Lakhi Ram Timung)	2453			
1	7	0	0	0	0	0	0	0	0				Moram Lekthe (Hanchong Lekthe)	2454			
0	0	18	0	18	0	0	0	0	0				Moka Gaon	2455			
2	1	21	0	21	0	0	0	0	0				Chilim Khuwa (Semson Engti)	2456			
0	0	11	0	11	0	0	0	0	0				Motiar Engti (Sarthe Engti)	2457			
23	0	0	0	0	0	0	0	0	0				Anjok Bey	2458			
80	10	0	0	0	0	0	0	0	0				Kania Pungi (Khasia Punji)	2459			
60	7	0	0	0	0	0	0	0	0				Paniram Ronghang	2460			
0	7	0	0	0	0	0	0	0	0				Haspani Terang (Mai Terang)	2461			
0	0	10	0	10	0	0	0	0	0				Khaya Singnar	2462			
0	0	4	0	4	0	0	0	0	0				Kang Tokbi	2463			
0	0	40	0	40	0	0	0	0	0				Jeng Bey (Kangbura Bey)	2464			
0	0	7	0	7	0	0	0	0	0				Katahar Engti	2465			
0	0	0	0	0	0	0	0	0	0				Honisoni Pahar	2466			
20	0	10	0	10	0	0	0	0	0				Chinin Rongpi	2467			
20	0	10	0	10	0	0	0	0	0				Monsaram Engti (Long Kathar)	2468			

Sr.No.	Name of Village	Location code no.	Total area of the village (in hectares rounded up to one decimal place)	Total population (2011 census)	Number of households (2011 census)	Number of educational amenities available. (a for the village , the distance range code viz; a for 0-5 Kms and c for 10+ kms of nearest place where available is given).									
						Pre-Primary school (PP)	Primary school (P)	Middle school (M)	Secondary School (S)	Senior Secondary school (SS)	Degree college of arts science & commerce (ASC)	Engineering college(EC)	Medical college (MC)	Management institute (MI)	
1	2	3	4	5	6	7	8	9	10	11	12	13	14	15	
2469	Sarthe Killing (Chandra Killing)	297510	80	197	40	c	1	a	a	c	c	c	c	c	
2470	Reka Pahar	297511	13	55	10	c	1	a	c	c	c	c	c	c	
2471	Reka Pahar (Tarsing Rongphar)	297512	60	114	28	c	1	b	b	c	c	c	c	c	
2472	Monsing Teron	297513	50	149	27	c	1	b	c	c	c	c	c	c	
2473	Birbal Kochari	297514	42	90	17	c	1	b	c	c	c	c	c	c	
2474	Dokai Bey (Longki Bey)	297515	50	417	78	c	1	a	c	c	c	c	c	c	
2475	Naga Rongphar	297516	80	175	29	c	a	b	b	b	c	c	c	c	
2476	Chandra Killing	297517	30	173	30	c	a	a	c	c	c	c	c	c	
2477	Kaipani (Suren Teron)	297518	47	273	54	c	1	l	c	c	c	c	c	c	
2478	Balijuri	297519	30	112	21	c	1	c	c	c	c	c	c	c	
2479	Sarthe Rongphar (Khaya Rongphar)	297520	30	213	38	c	a	a	a	c	c	c	c	c	
2480	Sarthe Timung (Rongmi Timung)	297521	25	363	68	c	1	a	c	c	c	c	c	c	
2481	Sabor Lekthe	297522	63	246	39	c	1	b	c	c	c	c	c	c	
2482	Puthijuri (Nepali Bosti)	297523	80	53	9	c	1	a	c	c	c	c	c	c	
2483	Balijuri	297524	30	42	9	c	1	a	c	c	c	c	c	c	
2484	Sarthe Engti	297525	21	292	72	c	a	a	a	a	c	c	c	c	
2485	Ra Kro (Babu Kro)	297526	60	261	53	c	1	l	c	c	c	c	c	c	
2486	Ra Rongpi (Angjok Rongpi)	297527	20	154	33	c	a	a	c	c	c	c	c	c	
2487	Saret Kro (Suren Kro)	297528	15	321	49	c	1	a	a	c	c	c	c	c	
2488	Mumding Terang (Kania Terang)	297529	85	239	56	c	1	a	a	c	c	c	c	c	
2489	Bor Deka Terang (Pandit Terang)	297530	75	289	52	c	1	b	b	a	c	c	c	c	
2490	Sarpo Kathar (Jaysing Kathar)	297531	24	134	19	c	a	a	a	a	c	c	c	c	
2491	Duar Salona	297532	10	442	81	b	1	b	b	c	c	c	c	c	
2492	Bikhoya Sarthe	297533	90	188	34	c	1	c	c	c	c	c	c	c	
2493	Kat Teron (Sarthe Teron)	297534	25	430	82		1	l	b	b	c	c	c	c	

(If not available within for < 5 Kms, b for 5-10 ere facility is					Number of Medical Amenities available. (If not available within the village , the distance range code viz; a for < 5 Kms, b for 5-10 Kms and c for 10+ kms of nearest place where facility is available is given).										Name of Village	Serial Number	
16	17	18	19	20	21	22	23	24	25	26	27	28	29	30	31		
Polytechnic (Pt)	Vocational training school /ITI	Non-formal training centre (NFTC)	Special school for disabled (SSD)	Others (specify)	Community health centre (CHC)	Primary health centre (PHC)	Primary health sub centre (PHS)	Maternity and child welfare centre (MCW)	T.B. clinic (TBC)	Hospital-allopathic (HA)	Hospital-alternative medicine (HO)	Dispensary (D)	Veterinary hospital (VH)	Mobile health clinic (MHC)	Family welfare centre (FWC)		
c	c	c	c	c	b	b	b	c	c	b	c	c	c	c	c	Sarthe Killing (Chandra Killing)	2469
c	c	c	c	c	c	b	a	c	c	c	c	b	b	c	c	Reka Pahar	2470
c	c	c	c	c	b	b	b	c	c	b	c	c	c	c	c	Reka Pahar (Tarsing Rongphar)	2471
c	c	c	c	c	c	c	b	c	c	c	c	b	c	c	c	Monsing Teron	2472
c	c	c	c	c	c	c	b	c	c	c	c	a	c	c	c	Birbal Kochari	2473
c	c	c	c	c	c	c	b	c	c	c	c	l	c	c	c	Dokai Bey (Longki Bey)	2474
c	c	c	c	c	a	a	a	c	c	a	c	a	a	c	c	Naga Rongphar	2475
c	c	c	c	c	c	c	c	c	c	c	c	c	c	c	c	Chandra Killing	2476
c	c	c	c	c	c	c	c	c	c	c	c	c	c	c	c	Kaipani (Suren Teron)	2477
c	c	c	c	c	a	b	c	c	c	c	c	b	b	c	c	Balijuri	2478
c	c	c	c	c	a	a	a	c	c	c	c	c	c	c	c	Sarthe Rongphar (Khaya Rongphar)	2479
c	c	c	c	c	c	c	c	c	c	c	c	c	c	c	c	Sarthe Timung (Rongmi Timung)	2480
c	c	c	a	c	c	c	b	c	c	c	c	a	b	c	c	Sabor Lekthe	2481
c	c	c	c	c	b											Puthijuri (Nepali Bosti)	2482
c	c	c	c	c	c	a	b	c	c	c	c	b	b	c	c	Balijuri	2483
c	c	c	c	c	b	b	b	c	c	b	c	b	b	c	c	Sarthe Engti	2484
c	c	c	c	c	c	c	c	c	c	c	c	c	c	c	c	Ra Kro (Babu Kro)	2485
c	c	c	c	c	c	c	c	c	c	c	c	c	c	c	c	Ra Rongpi (Angiok Rongpi)	2486
c	c	c	c	c	b	b	b	c	c	b	c	c	c	c	c	Saret Kro (Suren Kro)	2487
c	c	c	c	c	b	b	b	c	c	b	c	c	c	c	c	Munding Terang (Kania Terang)	2488
c	c	c	c	c	b	b	b	c	c	b	c	c	b	c	c	Bor Deka Terang (Pandit Terang)	2489
c	c	c	c	c	b	b	b	c	c	b	c	c	b	c	c	Sarpo Kathar (Jaysing Kathar)	2490
c	c	c	c	c	c	b	b	c	c	b	b	b	b	b	c	Duar Salona	2491
c	c	c	c	c	c	c	a	c	c	c	c	a	a	c	c	Bikhoya Sarthe	2492
c	c	c	c	c	a	a	c	c	a	c	c	b	c	a		Kat Teron (Sarthe Teron)	2493

Sr.No.	Name of Village	Number of Non-Government Medical Amenities available.							Availability of drinking water - Yes / No							Availability of toilet & others Yes / No				
		Charitable non Govt. hospital/Nursing home.	Medical practitioner with MBBS Degree	Medical practitioner with other degree	Medical practitioner with no degree	Traditional practitioner and faith healer.	Medicine Shop	Others	Tap water (Treated/Untreated)	Well water (Covered / Uncovered well)	Hand Pump	Tube wells / Bore well	Spring	River / Canal	Tank / Pond / Lake	Others	Community toilet including bath.	Community toilet excluding bath.	Rural sanitary mart or sanitary hardware outlet available near the village.	Community bio- gas or recycle of waste for productive use.
1	2	32	33	34	35	36	37	38	39	40	41	42	43	44	45	46	47	48	49	50
2469	Sarthe Killing (Chandra Killing)	0	0	0	0	1	1	0	Yes	Yes	No	No	No	No	No	No	No	No	No	No
2470	Reka Pahar	0	0	0	0	0	0	0	No	Yes	No	No	Yes	No	No	No	No	No	No	No
2471	Reka Pahar (Tarsing Rongphar)	0	0	0	0	1	1	0	No	Yes	No	No	No	No	No	No	No	No	No	No
2472	Monsing Teron	0	0	0	0	0	0	0	No	Yes	No	No	Yes	Yes	No	No	No	No	No	No
2473	Birbal Kochari	0	0	0	0	0	0	0	No	Yes	No	No	No	No	No	No	No	No	No	No
2474	Dokai Bey (Longki Bey)	0	0	0	0	0	0	0	No	Yes	No	No	No	No	No	No	No	No	No	No
2475	Naga Rongphar	0	0	0	0	0	4	0	No	Yes	No	No	Yes	No	No	No	No	No	No	No
2476	Chandra Killing	0	0	0	0	0	0	0	No	Yes	No	No	Yes	No	No	No	No	No	No	No
2477	Kaipani (Suren Teron)	0	0	0	0	0	0	0	No	Yes	No	No	No	No	No	No	No	No	No	No
2478	Balijuri	0	0	0	0	0	0	0	No	Yes	No	No	Yes	No	Yes	No	No	No	No	No
2479	Sarthe Rongphar (Khaya Rongphar)	0	0	0	0	0	0	0	No	Yes	No	No	Yes	Yes	No	No	No	No	No	No
2480	Sarthe Timung (Rongmi Timung)	0	0	0	0	0	0	0	Yes	Yes	No	No	Yes	No	No	No	No	No	No	No
2481	Sabor Lekthe	0	0	0	0	0	0	0	No	Yes	No	No	No	Yes	No	No	No	No	No	No
2482	Puthijuri (Nepali Bosti)	0	0	0	0	0	0	0	Yes	No	No	No	No	Yes	No	No	No	No	No	No
2483	Balijuri	0	0	0	0	0	0	0	No	Yes	No	No	Yes	No	Yes	No	No	No	No	No
2484	Sarthe Engti	0	0	0	0	0	0	0	No	Yes	Yes	Yes	No	No	No	No	No	No	No	No
2485	Ra Kro (Babu Kro)	0	0	0	0	0	0	0	No	Yes	No	No	Yes	Yes	No	No	No	No	No	No
2486	Ra Rongpi (Angjok Rongpi)	0	0	0	0	0	0	0	No	Yes	No	No	Yes	Yes	No	No	No	No	No	No
2487	Saret Kro (Suren Kro)	0	0	0	0	1	1	0	Yes	Yes	No	No	No	Yes	No	No	No	No	No	No
2488	Mumding Terang (Kania Terang)	0	0	0	0	1	1	0	No	Yes	No	No	No	Yes	No	No	No	No	No	No
2489	Bor Deka Terang (Pandit Terang)	0	0	0	0	0	0	0	No	Yes	No	No	No	No	No	No	No	No	No	No
2490	Sarpo Kathar (Jaysing Kathar)	0	0	0	0	1	1	0	No	Yes	No	No	No	Yes	No	No	No	No	No	No
2491	Duar Salona	0	0	0	0	0	0	0	No	Yes	Yes	No	Yes	No	No	No	No	No	No	No
2492	Bikhoya Sarthe	0	0	0	0	0	0	0	No	Yes	Yes	No	No	No	No	No	No	No	No	No
2493	Kat Teron (Sarthe Teron)	0	0	0	0	0	0	0	No	Yes	No	No	No	No	No	No	No	No	No	No

Communication and transport facilities (If amenities available code -Yes is given except for Village Pin Code ,If not available within the village , the distance range code viz; a for < 5 Kms, b for 5-10 Kms and c for 10+ kms of nearest place where facility is available is given).																	Name of Village	Serial Number
Post office(PO)	Sub post office (SPO)	Post & Telegraph office (P&TO)	Village Pin Code	Telephones (Land lines)	Public call office (PCO)	Mobile phone coverage	Internet cafes/ Common service centre (CSC)	Private courier facility	Bus service (Public & Private)	Railway stations	Auto/Modified Autos	Taxis and Vans	Tractors	Cycle-pulled rickshaws(Manual & Machine driven)	Carts driven by animals	Sea /River ferry service		
51	52	53	54	55	56	57	58	59	60	61	62	63	64	65	66	67	2	1
c	a	c		c	a	Yes	c	c	Yes	c	a	a	a	a	a	c	Sarthe Killing (Chandra Killing)	2469
b	c	c		b	b	Yes	c	b	a	c	b	a	a	a	c	c	Reka Pahar	2470
c	a	c		c	a	Yes	c	c	Yes	c	a	a	a	a	a	c	Reka Pahar (Tarsing Rongphar)	2471
c	c	b		b	b	c	c	a	Yes	c	b	b	b	b	c	c	Monsing Teron	2472
c	c	c		b	a	a	b	b	a	c	c	a	a	a	a	c	Birbal Kochari	2473
c	c	c		a	b	a	c	a	Yes	c	c	b	b	b	c	c	Dokai Bey (Longki Bey)	2474
a	a	c		Yes	a	Yes	c	c	c	c	a	a	a	a	a	c	Naga Rongphar	2475
c	c	c		c	c	b	c	c	c	c	c	c	c	c	c	c	Chandra Killing	2476
c	c	c		c	c	c	c	c	c	c	c	c	c	c	c	c	Kaipani (Suren Teron)	2477
a	a	a		a	a	Yes	a	c	b	c	c	b	c	c	c	c	Balijuri	2478
a	a	a		a	a	Yes	c	a	a	c	a	a	a	c	a	a	Sarthe Rongphar (Khaya Rongphar)	2479
c	c	c		c	c	Yes	c	c	c	c	c	c	c	c	c	c	Sarthe Timung (Rongmi Timung)	2480
c	c	c		c	c	c	c	a	Yes	c	b	a	b	a	b	c	Sabor Lekthe	2481
				a	b	c	c	c	b		b	b			b	c	Puthijuri (Nepali Bosti)	2482
a	a	a		a	a	Yes	a	c	b	c	b	b	c	c	c	c	Balijuri	2483
b	b	c		Yes	b	Yes	c	c	c	c	b	b	b	b	b	c	Sarthe Engti	2484
a	a	c		Yes	b	Yes	c	b	Yes	c	c	c	c	c	c	c	Ra Kro (Babu Kro)	2485
c	c	c		c	c	c	c	c	c	c	c	c	c	c	c	c	Ra Rongpi (Angjok Rongpi)	2486
c	a	c		c	a	Yes	c	c	Yes	c	a	a	a	a	a	c	Saret Kro (Suren Kro)	2487
c	a	c		c	a	Yes	c	c	Yes	c	a	a	a	a	a	c	Mumding Terang (Kania Terang)	2488
b	a	c		c	a	c	c	c	Yes	c	a	a	a	a	a	c	Bor Deka Terang (Pandit Terang)	2489
a	a	c		a	a	Yes	a	a	Yes	c	a	b	a	b	c	c	Sarpo Kathar (Jaysing Kathar)	2490
b	a	c		b	b	b	b	b	b	c	b	b	b	b	b	c	Duar Salona	2491
c	c	a		a	b	b	a	b	Yes	b	b	a	a	a	c	c	Bikhoya Sarthe	2492
		c		b	b	Yes	b	c	Yes	c	b	b	b	b	b	c	Kat Teron (Sarthe Teron)	2493

Sr.No.	Name of Village	Village connected to highways,village roads, banks & credit societies (If amenities available code -Yes is given, If not available within the village , the distance range code viz; a for < 5 Kms, b for 5-10 Kms and c for 10+ kms of nearest place where facility is available is given).												Availability of misc within the village , 1 kms of nearest place			
		Connected to national highway(NH)	Connected to state highway(SH)	Connected to major district road (MDR)	Connected to others district road	Pucca roads	Kutchcha roads	Water bounded macadam(WBM) roads	Navigable waterway (river/canal)(NW)	Footpaths (FP)	Commercial & Co-operative Banks	ATM	Agricultural Credit Societies	Self-Help Group (SHG)	Public distribution system (PDS) shop	Mandis / Regular market	Weekly Haat
1	2	68	69	70	71	72	73	74	75	76	77	78	79	80	81	82	83
2469	Sarthe Killing (Chandra Killing)	c	a	Yes	Yes	a	Yes	a	a	Yes	c	c	c	a	a	a	c
2470	Reka Pahar	a	a	a	a	b	Yes	a	a	Yes	c	c	c	a	a	a	a
2471	Reka Pahar (Tarsing Rongphar)	c	a	Yes	Yes	a	Yes	a	a	Yes	c	c	c	a	a	a	a
2472	Monsing Teron	a	a	Yes	Yes	a	Yes	a	a	Yes	c	c	c	a	a	a	a
2473	Birbal Kochari	a	a	a	a	a	a	a	a	Yes	c	c	c	a	c	c	c
2474	Dokai Bey (Longki Bey)	a	a	Yes	Yes	a	Yes	b	a	Yes	c	c	c	Yes	a	a	a
2475	Naga Rongphar	a	a	a	Yes	a	Yes	b	c	Yes	c	c	c	a	a	a	a
2476	Chandra Killing	c	c	c	Yes	c	Yes	c	c	Yes	c	c	c	a	a	a	a
2477	Kaipani (Suren Teron)	c	c	c	Yes	c	Yes	c	c	Yes	c	c	c	a	a	a	a
2478	Balijuri	c	c	b	Yes	c	Yes	c	Yes	Yes	c	c	c	Yes	c	c	c
2479	Sarthe Rongphar (Khaya Rongphar)	a	c	c	Yes	a	Yes	a	a	Yes	b	c	c	a	b	b	c
2480	Sarthe Timung (Rongmi Timung)	c	c	c	Yes	c	Yes	c	c	Yes	c	c	c	Yes	a	c	c
2481	Sabor Lekthe	c	a	Yes	Yes	a	Yes	a	a	Yes	c	b	c	a	a	a	a
2482	Puthijuri (Nepali Bosti)	Yes	b	b	b	b	Yes	a	a	Yes	c	b	c	a	b	b	b
2483	Balijuri	c	c	b	b	c	Yes	a	Yes	Yes	b	c	c	a	a	a	a
2484	Sarthe Engti	a	a	a	Yes	a	Yes	a	c	Yes	c	c	c	a	c	c	a
2485	Ra Kro (Babu Kro)	c	c	c	Yes	b	Yes	a	c	Yes	c	c	c	a	c	c	a
2486	Ra Rongpi (Angjok Rongpi)	c	c	c	Yes	c	Yes	c	c	Yes	b	c	c	a	c	c	a
2487	Saret Kro (Suren Kro)	c	a	Yes	Yes	a	Yes	a	a	Yes	b	c	c	a	c	c	c
2488	Mumding Terang (Kania Terang)	c	a	Yes	Yes	a	Yes	a	a	Yes	b	c	c	Yes	c	b	a
2489	Bor Deka Terang (Pandit Terang)	a	Yes	Yes	Yes	b	Yes	a	c	Yes	c	c	c	a	c	b	b
2490	Sarpo Kathar (Jaysing Kathar)	a	a	Yes	Yes	a	Yes	b	a	Yes	c	c	c	a	a	a	a
2491	Duar Salona	b	b	b	Yes	b	Yes	c	c	Yes	c	b	c	Yes	a	b	b
2492	Bikhoya Sarthe	a	a	Yes	Yes	a	Yes	b	a	Yes	c	c	c	Yes	Yes	a	a
2493	Kat Teron (Sarthe Teron)	b	b	Yes	Yes	b	Yes	b	c	Yes	c	c	c	a	a	a	a

ellaneous facilities (If amenities available code -Yes is given, If not available the distance range code viz; a for < 5 Kms, b for 5-10 Kms and c for 10+ e where facility is available is given).

84	85	86	87	88	89	90	91	92	93	94	95	96	97	Name of Village	Serial Number
c	c	Yes	c	c	c	b	c	a	a	c	c	c	c	Sarthe Killing (Chandra Killing)	2469
a	c	Yes	c	c	a	a	a	c	c	c	a	c	b	Reka Pahar	2470
c	c	Yes	a	c	c	a	a	c	c	c	a	c	b	Reka Pahar (Tarsing Rongphar)	2471
b	a	Yes	b	c	b	a	b	b	b	b	a	c	a	Monsing Teron	2472
c	c	Yes	c	c	c	a	a	c	a	c	a	c	a	Birbal Kochari	2473
a	c	Yes	c	b	c	a	a	c	c	c	a	c	a	Dokai Bey (Longki Bey)	2474
a	a	a	a	a	a	a	a	c	c	c	a	c	b	Naga Rongphar	2475
c	b	a	a	a	c	b	c	c	c	c	c	c	c	Chandra Killing	2476
c	b	Yes	Yes	a	c	b	c	c	c	c	c	c	c	Kaipani (Suren Teron)	2477
c	c	Yes	c	a	c	a	a	c	c	c	a	c	c	Balijuri	2478
c	a	a	c	a	c	a	a	c	c	c	a	Yes	c	Sarthe Rongphar (Khaya Rongphar)	2479
c	b	Yes	b	b	c	b	c	c	c	c	c	c	c	Sarthe Timung (Rongmi Timung)	2480
c	b	Yes	b	a	b	b	b	b	c	a	a	c	c	Sabor Lekthe	2481
c	b	Yes	c	a	b	a	a	b	b	a	a	c	c	Puthijuri (Nepali Bosti)	2482
c	c	Yes	c	a	c	a	a	c	b	b	a	c	c	Balijuri	2483
b	c	a	b	a	b	a	b	c	c	c	a	c	b	Sarthe Engti	2484
b	c	Yes	Yes	a	b	b	b	c	c	c	Yes	Yes	Yes	Ra Kro (Babu Kro)	2485
c	c	b	a	a	c	c	b	c	c	c	c	c	c	Ra Rongpi (Angjok Rongpi)	2486
c	c	Yes	a	b	c	a	a	c	c	c	a	c	c	Saret Kro (Suren Kro)	2487
c	c	Yes	a	b	c	a	a	c	c	c	a	c	c	Munding Terang (Kania Terang)	2488
a	c	Yes	a	b	c	a	a	c	a	c	a	c	b	Bor Deka Terang (Pandit Terang)	2489
c	c	b	a	b	c	a	a	b	b	b	a	c	b	Sarpo Kathar (Jaysing Kathar)	2490
b	b	c	c	b	b	b	b	b	c	c	b	c	b	Duar Salona	2491
c	c	Yes	c	c	c	a	a	c	c	c	a	c	c	Bikhoya Sarthe	2492
c	c	Yes	c	c	c	c	a	c	c	c	c	c	c	Kat Teron (Sarthe Teron)	2493

Sr.No.	Name of Village	Availability of electricity (Yes/No)				Land Use								
		Power Supply for Domestic Use (ED)	Power Supply for Agricultural Use (EAG)	Power Supply for Commercial Use (EC)	Power Supply for All Uses (EA)	Nearest Town		Area under different types of land use decimal place)						
						Name	Distance range code i.e. a for < 5 Kms, b for 5-10 Kms and c for 10+ kms .	Forests	Area under Non-agricultural Uses	Barren and Un-cultivable land	Permanent Pastures and Other Grazing Lands	Land Under Miscellaneous Tree Crops etc.	Culturable Waste Land	
1	2	98	99	100	101	102	103	104	105	106	107	108	109	
2469	Sarthe Killing (Chandra Killing)	Yes	No	No	No	JOKHOLABANDH A	c	0	20	0	0	30	0	
2470	Reka Pahar	Yes	No	No	No	NAGAON	c	0	1	0	4	0	4	
2471	Reka Pahar (Tarsing Rongphar)	Yes	No	No	Yes	JOKHOLABANDH A	c	0	30	0	0	20	0	
2472	Monsing Teron	Yes	No	No	No	NAGAON	c	0	20	0	0	10	0	
2473	Birbal Kochari	No	No	No	No	NAGAON	c	0	3	5	0	7	3	
2474	Dokai Bey (Longki Bey)	Yes	No	No	No	NAGAON	c	0	5	2	0	10	0	
2475	Naga Rongphar	Yes	No	No	No	JOKHOLABANDA JAKHALABANDH	c	0	20	0	0	20	0	
2476	Chandra Killing	No	No	No	No	JOKHOLA RONDHA	c	0	2	1	0	12	0	
2477	Kaipani (Suren Teron)	No	No	No	No	DOKMOKA	a	0	5	0	15	2	5	
2478	Balijuri	Yes	No	No	No	DOKMOKA	a	0	2	0	0	2	0	
2479	Sarthe Rongphar (Khaya Rongphar)	Yes	No	No	No			0	5	1	0	2	2	
2480	Sarthe Timung (Rongmi Timung)	Yes	No	No	No	JOKHOLABANDA	c	0	10	0	0	10	0	
2481	Sabor Lekthe	No	No	No	No	DOKMOKA	c	0	3	1	0	10	0	
2482	Puthijuri (Nepali Bosti)	No	No	No	No			16	4	0	0	0	8	
2483	Balijuri	Yes	No	No	No	DOKMOKA	a	0	2	0	0	2	0	
2484	Sarthe Engti	Yes	No	No	No	JOKHOLA RONDHA	c	0	7	0	0	3	0	
2485	Ra Kro (Babu Kro)	Yes	No	No	No			20	0	0	10	10	20	
2486	Ra Rongpi (Angjok Rongpi)	No	No	No	No	JOKHOLABANDA	c	0	5	0	0	6	0	
2487	Saret Kro (Suren Kro)	Yes	No	No	No	JOKHOLABANDA JAKHALABANDH	c	0	5	0	0	3	0	
2488	Mumding Terang (Kania Terang)	Yes	No	No	No	JOKHOLA RONDHA	c	0	35	0	0	25	0	
2489	Bor Deka Terang (Pandit Terang)	Yes	No	No	No	JAKHALABANDH A	c	0	20	0	10	5	0	
2490	Sarpo Kathar (Jaysing Kathar)	Yes	No	No	No	DOKMOKA	c	0	2	0	0	3	1	
2491	Duar Salona	Yes	No	No	No	DOKMOKA	c	0	2	0	0	1	3	
2492	Bikhoya Sarthe	Yes	No	No	No	NAGAON JAKHALABANDH	c	30	0	0	20	10	30	
2493	Kat Teron (Sarthe Teron)	Yes	No	No	No	JAKHALABANDH A	c	0	6	2	0	6	4	

Land Use (in hectares rounded up to one										Area irrigated by source (in hectare).			Name of three most important commodities manufactured	Name of Village	Serial Number
Fallow lands other than current fallows	Current Fallows	Net Area Sown	Total Irrigated Land Area	Total Un-irrigated Land Area	Canals (C)	Wells/Tube-wells(W/TW)	Tanks/Lakes(T/L)	Water Falls(WF)	Others(O)	First	Second	Third			
110	111	112	113	114	115	116	117	118	119	120	121	122	2	1	
15	0	15	0	15	0	0	0	0	0				Sarthe Killing (Chandra Killing)	2469	
0	4	0	0	0	0	0	0	0	0				Reka Pahar	2470	
5	0	5	0	5	0	0	0	0	0				Reka Pahar (Tarsing Rongphar)	2471	
10	0	10	0	10	0	0	0	0	0				Monsing Teron	2472	
5	2	17	0	17	0	0	0	0	0				Birbal Kochari	2473	
13	0	20	0	20	0	0	0	0	0				Dokai Bey (Longki Bey)	2474	
30	0	10	0	10	0	0	0	0	0				Naga Rongphar	2475	
5	0	10	0	10	0	0	0	0	0				Chandra Killing	2476	
0	20	0	0	0	0	0	0	0	0				Kaipani (Suren Teron)	2477	
0	0	26	0	26	0	0	0	0	0				Balijuri	2478	
3	2	15	0	15	0	0	0	0	0				Sarthe Rongphar (Khaya Rongphar)	2479	
3	0	2	0	2	0	0	0	0	0				Sarthe Timung (Rongmi Timung)	2480	
10	10	29	0	29	0	0	0	0	0				Sabor Lekthe	2481	
0	0	52	0	52	0	0	0	0	0				Puthijuri (Nepali Bosti)	2482	
0	0	26	0	26	0	0	0	0	0				Balijuri	2483	
6	0	5	0	5	0	0	0	0	0				Sarthe Engti	2484	
0	0	0	0	0	0	0	0	0	0				Ra Kro (Babu Kro)	2485	
5	0	4	0	4	0	0	0	0	0				Ra Rongpi (Angjok Rongpi)	2486	
4	0	3	0	3	0	0	0	0	0				Saret Kro (Suren Kro)	2487	
15	0	10	0	10	0	0	0	0	0				Munding Terang (Kania Terang)	2488	
0	0	40	0	40	0	0	0	0	0				Bor Deka Terang (Pandit Terang)	2489	
6	0	12	0	12	0	0	0	0	0				Sarpo Kathar (Jaysing Kathar)	2490	
2	2	0	0	0	0	0	0	0	0				Duar Salona	2491	
0	0	0	0	0	0	0	0	0	0				Bikhoya Sarthe	2492	
2	1	4	0	4	0	0	0	0	0				Kat Teron (Sarthe Teron)	2493	

Sr.No.	Name of Village	Location code no.	Total area of the village (in hectares rounded up to one decimal place)	Total population (2011 census)	Number of households (2011 census)	Number of educational amenities available. (in the village , the distance range code viz; a for 0-5 Kms and c for 10+ kms of nearest place where available is given).									
						Pre-Primary school (PP)	Primary school (P)	Middle school (M)	Secondary School (S)	Senior Secondary school (SS)	Degree college of arts science & commerce (ASC)	Engineering college(EC)	Medical college (MC)	Management institute (MI)	
1	2	3	4	5	6	7	8	9	10	11	12	13	14	15	
2494	Sarburu Kro	297535	26	0	0										
2495	Ram Milik	297536	20	323	48	c	1	b	c	c	c	c	c	c	
2496	Hidipi (Phangcho Gaon)	297537	60	198	31	c	a	b	c	c	c	c	c	c	
2497	Sarthe Engleng	297538	90	160	27	c	1	a	c	c	c	c	c	c	
2498	Chinthong	297539	30	154	23	c	a	a	c	c	c	c	c	c	
2499	Chilim Engti (Nokbey Engti)	297540	15	278	46	c	1	a	c	c	c	c	c	c	
2500	Kiring Engti (Kiding Tokbi)	297541	30	238	42	1	1	c	b	a	c	c	c	c	
2501	Harmoti (Gulap Killing)	297542	20	130	20	c	1	b	a	a	c	c	c	c	
2502	Kania Kro	297543	20	553	96	c	1	a	c	c	c	c	c	c	
2503	Rongtara	297544	15	96	18	c	a	a	c	c	c	c	c	c	
2504	Songchar Lekthe	297545	50	83	14	c	a	a	c	c	c	c	c	c	
2505	Sarthe Tokbi (Lokhi Tokbi)	297546	35	289	48	c	1	a	c	c	c	c	c	c	
2506	Langherang Manduli	297547	20	81	11	c	a	a	c	c	c	c	c	c	
2507	Mizo Bosti	297548	70	27	6	c	a	a	c	c	c	c	c	c	
2508	Rongmong Way	297549	40	140	23	c	1	b	a	a	c	c	c	c	
2509	Kha Engti	297554	40	289	49	c	1	b	a	a	c	c	c	c	
2510	Lang Batung (Garo Bosti)	297555	0	0	0										
2511	Paniram Tokbi	297557	23	152	29	c	1	c	c	c	c	c	c	c	
2512	Kania Engleng	297558	75	224	41	c	1	a	b	b	c	c	c	c	
2513	Khorsing Terang	297559	20	83	14	c	b	a	a	b	c	c	c	c	
2514	Paite Gaon	297560	19	102	16	c	c	c	c	c	c	c	c	c	
2515	Wophong Teron Gaon	297570	70	57	12	b	b	c	c	c	c	c	c	c	
2516	Chandra Athai Gaon	297594	0	0	0										
2517	Langkam Teron	297596	20	0	0										
2518	Sarthe Tisso Gaon	297600	20	0	0										

(If not available within for < 5 Kms, b for 5-10 ere facility is															Number of Medical Amenities available. (If not available within the village , the distance range code viz; a for < 5 Kms, b for 5-10 Kms and c for 10+ kms of nearest place where facility is available is given).	Name of Village	Serial Number
Polytechnic (Pt)	Vocational training school /ITI	Non-formal training centre (NFTC)	Special school for disabled (SSD)	Others (specify)	Community health centre (CHC)	Primary health centre (PHC)	Primary health sub centre (PHS)	Maternity and child welfare centre (MCW)	T.B. clinic (TBC)	Hospital-allopathic (HA)	Hospital-alternative medicine (HO)	Dispensary (D)	Veterinary hospital (VH)	Mobile health clinic (MHC)	Family welfare centre (FWC)		
16	17	18	19	20	21	22	23	24	25	26	27	28	29	30	31	2	1

c	c	c	c	c	c	c	c	c	c	c	c	c	c	c	c	Sarburu Kro	2494
c	c	c	c	c	c	c	c	c	c	c	c	c	c	c	c	Ram Milik	2495
c	c	c	c	c	c	c	b	b	c	c	b	c	c	c	c	Hidipi (Phangcho Gaon)	2496
c	c	c	c	c	c	a	a	c	c	a	c	c	c	c	c	Sarthe Engleng	2497
c	c	c	c	c	c	a	a	c	c	a	c	c	c	c	c	Chinthong	2498
c	c	c	c	c	c	a	a	c	c	a	c	c	c	c	c	Chilim Engti (Nokbey Engti)	2499
c	c	c	c	c	b	b	b	c	c	b	c	c	c	c	c	Kiring Engti (Kiding Tokbi)	2500
c	c	c	c	c	b	b	b	c	c	b	c	c	b	c	c	Harmoti (Gulap Killing)	2501
c	c	c	c	c	c	c	c	c	c	c	c	c	c	c	c	Kania Kro	2502
c	c	c	c	c	c	b	b	c	c	b	c	c	c	c	c	Rongtara	2503
c	c	c	c	c	c	b	b	c	c	b	c	c	c	c	c	Songchar Lekthe	2504
c	c	c	c	c	c	b	b	c	c	c	c	c	c	c	c	Sarthe Tokbi (Lokhi Tokbi)	2505
c	c	c	c	c	c	b	b	c	c	b	c	c	c	c	c	Langherang Manduli	2506
c	c	c	c	c	c	b	b	c	c	b	c	c	c	c	c	Mizo Bosti	2507
c	c	c	c	c	b	b	b	c	c	b	c	c	b	c	c	Rongmong Way	2508
c	c		c	c	b	b	b	c	c	b	c	c	b	c	c	Kha Engti	2509
c	c	c	c	c	c	c	c	c	c	c	c	c	c	c	c	Lang Batung (Garo Bosti)	2510
c	c	c	c	c	c	c	c	c	c	c	c	c	c	c	c	Paniram Tokbi	2511
c	c	c	c	c	b	b	b	c	c	b	c	c	b	c	c	Kania Engleng	2512
c	c				b											Khorsing Terang	2513
c	c		c	c	c	c	b	c	c	c	c	c	c	c	c	Paite Gaon	2514
c	c	c	c	c	c	c	c	c	c	c	c	c	c	c	c	Wophong Teron Gaon	2515
																Chandra Athai Gaon	2516
																Langkam Teron	2517
																Sarthe Tisso Gaon	2518

Sr.No.	Name of Village	Number of Non-Government Medical Amenities available.							Availability of drinking water - Yes / No							Availability of toilet & others Yes / No				
		Charitable non Govt. hospital/Nursing home.	Medical practitioner with MBBS Degree	Medical practitioner with other degree	Medical practitioner with no degree	Traditional practitioner and faith healer.	Medicine Shop	Others	Tap water (Treated/Untreated)	Well water (Covered / Uncovered well)	Hand Pump	Tube wells / Bore well	Spring	River / Canal	Tank / Pond / Lake	Others	Community toilet including bath.	Community toilet excluding bath.	Rural sanitary mart or sanitary hardware outlet available near the village.	Community bio- gas or recycle of waste for productive use.
1	2	32	33	34	35	36	37	38	39	40	41	42	43	44	45	46	47	48	49	50

2494	Sarburu Kro																			
2495	Ram Milik	0	0	0	0	0	0	0	Yes	Yes	No	No	No	No	No	No	No	No	No	No
2496	Hidipi (Phangcho Gaon)	0	0	0	0	0	0	0	Yes	Yes	No	No	No	No	No	No	No	No	No	No
2497	Sarthe Engleng	0	0	0	0	0	0	0	Yes	Yes	No	No	No	No	No	No	No	No	No	No
2498	Chinthong	0	0	0	0	0	0	0	No	Yes	No	No	No	No	No	No	No	No	No	No
2499	Chilim Engti (Nokbey Engti)	0	0	0	0	0	0	0	No	Yes	No	No	No	No	No	No	No	No	No	No
2500	Kiring Engti (Kiding Tokbi)	0	0	0	0	0	0	0	No	Yes	No	Yes	No	No	No	No	No	No	No	No
2501	Harmoti (Gulap Killing)	0	0	0	0	0	0	0	Yes	No	Yes	No	No	No	No	No	No	No	No	No
2502	Kania Kro	0	0	0	0	0	0	0	No	Yes	No	No	No	Yes	No	No	No	No	No	No
2503	Rongtara	0	0	0	0	0	0	0	No	Yes	No	No	No	No	No	No	No	No	No	No
2504	Songchar Lekthe	0	0	0	0	0	0	0	No	Yes	No	No	Yes	Yes	No	No	No	No	No	No
2505	Sarthe Tokbi (Lokhi Tokbi)	0	0	0	0	0	0	0	No	Yes	Yes	No	Yes	Yes	No	No	No	No	No	No
2506	Langherang Manduli	0	0	0	0	0	0	0	Yes	Yes	No	No	No	No	No	No	No	No	No	No
2507	Mizo Bosti	0	0	0	0	0	0	0	No	Yes	No	No	No	No	No	No	No	No	No	No
2508	Rongmong Way	0	0	0	0	1	1	0	No	Yes	No	Yes	No	No	No	No	No	No	No	No
2509	Kha Engti	0	0	0	0	0	0	0	Yes	Yes	No	No	No	No	No	No	No	No	No	No
2510	Lang Batung (Garo Bosti)																			
2511	Paniram Tokbi	0	0	0	0	0	0	0	No	Yes	No	No	No	No	Yes	No	No	No	No	No
2512	Kania Engleng	0	0	0	0	0	0	0	No	Yes	No	No	No	No	No	No	No	No	No	No
2513	Khorsing Terang	0	0	0	0	0	0	0	No	No	No	No	Yes	No	No	No	No	No	No	No
2514	Paite Gaon	0	0	0	0	0	0	0	No	Yes	No	No	Yes	No	No	No	No	No	No	No
2515	Wophong Teron Gaon	0	0	0	0	0	0	0	No	Yes	No	Yes	No	No	No	No	No	No	No	No
2516	Chandra Athai Gaon																			
2517	Langkam Teron																			
2518	Sarthe Tisso Gaon																			

Communication and transport facilities (If amenities available code -Yes is given except for Village Pin Code ,If not available within the village , the distance range code viz; a for < 5 Kms, b for 5-10 Kms and c for 10+ kms of nearest place where facility is available is given).																	Name of Village	Serial Number
Post office(PO)	Sub post office (SPO)	Post & Telegraph office (P&TO)	Village Pin Code	Telephones (Land lines)	Public call office (PCO)	Mobile phone coverage	Internet cafes/ Common service centre (CSC)	Private courier facility	Bus service (Public & Private)	Railway stations	Auto/Modified Autos	Taxis and Vans	Tractors	Cycle-pulled rickshaws(Manual & Machine driven)	Carts driven by animals	Sea /River ferry service		
51	52	53	54	55	56	57	58	59	60	61	62	63	64	65	66	67	2	1

																		Sarburu Kro	2494
b	b	c		c	c	c	c	c	c	c	c	c	c	c	c	c	c	Ram Milik	2495
b	b	c	782480	c	c	c	c	c	c	c	c	c	c	c	c	c	c	Hidipi (Phangcho Gaon)	2496
a	a	c		Yes	c	b	c	c	c	c	c	c	c	c	c	c	c	Sarthe Engleng	2497
a	a	c		c	c	Yes	c	c	Yes	c	c	c	c	c	c	c	c	Chinthong	2498
a	a	c		c	c	b	c	c	c	c	c	c	c	c	c	c	c	Chilim Engti (Nokbey Engti)	2499
b	b	c		c	b	b	c	c	Yes	c	b	b	b	b	b	b	c	Kiring Engti (Kiding Tokbi)	2500
a	a	c		a	a	Yes	a	a	Yes	c	a	a	a	a	c	c	c	Harmoti (Gulap Killing)	2501
c	c	c		c	c	a	c	c	c	c	c	c	c	c	c	c	c	Kania Kro	2502
a	a	c		c	c	a	c	c	c	c	c	c	c	c	c	c	c	Rongtara	2503
a	a	c		c	c	a	c	c	c	c	c	c	c	c	c	c	c	Songchar Lekthe	2504
a	a	c		c	c	a	c	c	c	c	a	c	c	c	c	c	c	Sarthe Tokbi (Lokhi Tokbi)	2505
b	b	c		c	c	a	c	c	c	c	c	c	c	c	c	c	c	Langherang Manduli	2506
b	b	c		c	c	b	c	c	c	c	c	c	c	c	c	c	c	Mizo Bosti	2507
a	a	c		a	a	Yes	a	a	Yes	c	a	a	b	a	c	c	c	Rongmong Way	2508
a	a	c		a	a	Yes	b	b	Yes	c	a	a	a	a	c	c	c	Kha Engti	2509
																		Lang Batung (Garo Bosti)	2510
c	c	c		c	c	Yes	c	c	c	c	c	c	b	b	c	c	c	Paniram Tokbi	2511
b	b			b	b	Yes	c	c	c	c	b	b	b	b	b	c	c	Kania Engleng	2512
				a	b	c	c	c	b		b	b			b	c	c	Khorsing Terang	2513
c	c	c		c	c	c	c	c	c	c	c	c	c	c	c	c	c	Paite Gaon	2514
c	b	b		c	c	c	c	c	c	c	c	c	c	c	c	c	c	Wophong Teron Gaon	2515
																		Chandra Athai Gaon	2516
																		Langkam Teron	2517
																		Sarthe Tisso Gaon	2518

Sr.No.	Name of Village	Village connected to highways,village roads, banks & credit societies (If amenities available code -Yes is given, If not available within the village , the distance range code viz; a for < 5 Kms, b for 5-10 Kms and c for 10+ kms of nearest place where facility is available is given).													Availability of misc within the village , 1 kms of nearest place		
		Connected to national highway(NH)	Connected to state highway(SH)	Connected to major district road (MDR)	Connected to others district road	Pucca roads	Kutchcha roads	Water bounded macadam(WBM) roads	Navigable waterway (river/canal)(NW)	Footpaths (FP)	Commercial & Co-operative Banks	ATM	Agricultural Credit Societies	Self-Help Group (SHG)	Public distribution system (PDS) shop	Mandis / Regular market	Weekly Haat
1	2	68	69	70	71	72	73	74	75	76	77	78	79	80	81	82	83

2494	Sarburu Kro																
2495	Ram Milik	c	c	c	Yes	b	Yes	c	b	Yes	c	c	c	a	c	a	a
2496	Hidipi (Phangcho Gaon)	c	c	b	Yes	b	Yes	c	b	Yes	c	c	c	a	c	c	c
2497	Sarthe Engleng	c	c	a	Yes	a	Yes	c	a	Yes	c	c	c	Yes	a	a	a
2498	Chinthong	c	c	Yes	Yes	a	Yes	c	a	Yes	c	c	c	a	b	a	b
2499	Chilim Engti (Nokbey Engti)	c	c	c	Yes	a	Yes	c	a	Yes	c	c	c	Yes	c	c	c
2500	Kiring Engti (Kiding Tokbi)	a	a	Yes	Yes	a	Yes	b	c	Yes	c	c	c	a	a	a	a
2501	Harmoti (Gulap Killing)	a	b	Yes	Yes	a	Yes	b	b	Yes	c	c	c	a	c	c	c
2502	Kania Kro	c	c	c	Yes	c	Yes	c	c	Yes	c	c	c	c	c	c	c
2503	Rongtara	c	c	a	c	a	Yes	c	Yes	Yes	c	c	c	c	c	c	c
2504	Songchar Lekthe	c	c	c	c	a	Yes	c	c	Yes	c	c	c	c	c	c	c
2505	Sarthe Tokbi (Lokhi Tokbi)	c	c	a	Yes	a	Yes	c	Yes	Yes	c	c	c	a	b	b	b
2506	Langherang Manduli	c	c	c	c	b	Yes	c	b	Yes	c	c	c	Yes	b	b	b
2507	Mizo Bosti	c	c	b	c	b	Yes	c	b	Yes	c	c	c	Yes	a	a	b
2508	Rongmong Way	a	a	Yes	Yes	a	Yes	a	b	Yes	b	c	b	a	b	b	a
2509	Kha Engti	a	a	Yes	Yes	a	Yes	b	b	Yes	c	c	c	a	a	a	a
2510	Lang Batung (Garo Bosti)																
2511	Paniram Tokbi	c	c	c	Yes	b	b	b	a	Yes	c	c	c	Yes	Yes	c	Yes
2512	Kania Engleng	b	b	b	Yes	b	Yes	b	c	Yes	b	c	c	a	b	b	b
2513	Khorsing Terang	Yes	b	c	c	b	Yes	b	c	Yes	b	c	b	Yes	b	b	b
2514	Paite Gaon	c	c	c	Yes	c	Yes	c	c	Yes	c	c	c	a	b	b	b
2515	Wophong Teron Gaon	c	c	c	c	c	c	b	c	Yes	c	c	c	Yes	c	c	c
2516	Chandra Athai Gaon																
2517	Langkam Teron																
2518	Sarthe Tisso Gaon																

ellaneous facilities (If amenities available code -Yes is given, If not available the distance range code viz; a for < 5 Kms, b for 5-10 Kms and c for 10+ e where facility is available is given).

84	85	86	87	88	89	90	91	92	93	94	95	96	97	Name of Village	Serial Number

c	c	Yes	b	c	b	c	c	c	c	c	c	c	c	Sarburu Kro	2494
c	a	c	Yes	b	c	c	c	c	c	c	c	c	c	Ram Milik	2495
c	a	Yes	c	a	c	c	c	c	c	c	c	c	c	Hidipi (Phangcho Gaon)	2496
c	a	c	c	a	c	c	c	c	c	c	c	c	c	Sarthe Engleng	2497
c	c	Yes	a	a	c	c	c	c	c	c	c	c	c	Chinthong	2498
b	Yes	Yes	b	a	c	b	b	c	c	c	b	c	c	Chilim Engti (Nokbey Engti)	2499
c	c	Yes	a	a	c	a	b	b	b	b	a	c	c	Kiring Engti (Kiding Tokbi)	2500
c	b	Yes	Yes	Yes	c	b	c	c	c	c	c	c	c	Harmoti (Gulap Killing)	2501
c	c	a	c	c	a	c	c	c	c	c	c	c	c	Kania Kro	2502
c	a	c	c	a	c	a	c	c	c	c	c	c	c	Rongtara	2503
c	a	Yes	c	a	c	c	c	c	c	c	c	c	c	Songchar Lekthe	2504
c	b	b	b	c	b	c	c	c	c	c	c	c	c	Sarthe Tokbi (Lokhi Tokbi)	2505
c	b	b	c	b	c	c	c	c	c	c	c	c	c	Langherang Manduli	2506
c	c	Yes	a	b	a	a	b	b	b	b	a	c	c	Mizo Bosti	2507
c	c	Yes	a	a	c	b	b	a	a	a	a	c	c	Rongmong Way	2508
c	c	Yes	a	a	c	b	b	a	a	a	a	c	c	Kha Engti	2509
c	c	Yes	c	a	c	c	c	c	c	c	c	c	c	Lang Batung (Garo Bosti)	2510
c	a	Yes	Yes	a	b	a	c	c	c	c	b	c	c	Paniram Tokbi	2511
c	a	a	c	a	c	b	c	c	c	c	b	c	c	Kania Engleng	2512
c	c	a	c	a	c	c	c	c	c	c	c	c	c	Khorsing Terang	2513
c	c	b	c	a	c	c	c	c	c	c	c	c	c	Paite Gaon	2514
c	c	b	c	a	c	c	c	c	c	c	c	c	c	Wophong Teron Gaon	2515
														Chandra Athai Gaon	2516
														Langkam Teron	2517
														Sarthe Tisso Gaon	2518

Sr.No.	Name of Village	Availability of electricity (Yes/No)				Land Use								
		Power Supply for Domestic Use (ED)	Power Supply for Agricultural Use (EAG)	Power Supply for Commercial Use (EC)	Power Supply for All Uses (EA)	Nearest Town		Area under different types of land use decimal place)						
						Name	Distance range code i.e. a for < 5 Kms, b for 5-10 Kms and c for 10+ kms .	Forests	Area under Non-agricultural Uses	Barren and Un-cultivable land	Permanent Pastures and Other Grazing Lands	Land Under Miscellaneous Tree Crops etc.	Culturable Waste Land	
1	2	98	99	100	101	102	103	104	105	106	107	108	109	
2494	Sarburu Kro							0	1	0	0	0	6	
2495	Ram Milik	No	No	No	No	JAKHALABANDH	c	0	1	0	0	5	1	
2496	Hidipi (Phangcho Gaon)	No	No	No	No	JAKHALABANDH	c	0	2	1	0	10	0	
2497	Sarthe Engleng	No	No	No	No	JAKHOLA	c	0	30	0	0	30	0	
2498	Chinthong	Yes	No	No	No	RANDHA	c	0	1	0	0	6	0	
2499	Chilim Engti (Nokbey Engti)	No	No	No	No	JOKHOLABONDA	c	0	2	0	0	5	0	
2500	Kiring Engti (Kiding Tokbi)	Yes	No	No	No	JOKHOLABONDH	c	0	10	0	0	10	0	
2501	Harmoti (Gulap Killing)	Yes	No	No	No	JOKHOLA	c	0	2	0	0	8	1	
2502	Kania Kro	No	No	No	No	RANDHA	c	0	1	0	0	8	0	
2503	Rongtara	No	No	No	No	JAKHALABANDH	c	0	3	0	0	5	1	
2504	Songchar Lekthe	No	No	No	No	JOKHOLA	c	0	10	0	0	10	0	
2505	Sarthe Tokbi (Lokhi Tokbi)	No	No	No	No	RANDHA	c	0	3	1	0	11	0	
2506	Langherang Manduli	No	No	No	No	JOKHOLA	c	0	2	0	0	5	0	
2507	Mizo Bosti	No	No	No	No	RANDHA	c	0	30	0	0	20	0	
2508	Rongmong Way	Yes	No	No	No	MIZO BASTI	c	0	20	0	10	0	5	
2509	Kha Engti	Yes	No	No	No	JOKHOLAONDA	c	0	10	0	0	10	0	
2510	Lang Batung (Garo Bosti)					JOKHALABANDH	c	0	0	0	0	0	0	
2511	Paniram Tokbi	Yes	No	No	No	A		0	0	0	0	23	0	
2512	Kania Engleng	Yes	No	No	No	JOKHOLA	c	0	30	0	0	20	0	
2513	Khorsing Terang	No	No	No	No	RANDHA		0	10	2	0	2	2	
2514	Paite Gaon	No	No	No	No	NAGAON	c	0	9	0	1	2	1	
2515	Wophong Teron Gaon	No	No	No	No	DOKMOKA	c	0	20	3	0	10	5	
2516	Chandra Athai Gaon							0	0	0	0	0	0	
2517	Langkam Teron							0	2	2	0	1	0	
2518	Sarthe Tisso Gaon					JOKHALA	c	0	3	1	0	10	0	
						RANDHA								

Land Use (in hectares rounded up to one										Area irrigated by source (in hectare).			Name of three most important commodities manufactured	Name of Village	Serial Number
Fallow lands other than current fallows	Current Fallows	Net Area Sown	Total Irrigated Land Area	Total Un-irrigated Land Area	Canals (C)	Wells/Tube-wells(W/TW)	Tanks/Lakes(T/L)	Water Falls(WF)	Others(O)	First	Second	Third			
110	111	112	113	114	115	116	117	118	119	120	121	122	2	1	
0	0	19	0	19	0	0	0	0	0				Sarburu Kro	2494	
5	0	8	0	8	0	0	0	0	0				Ram Milik	2495	
10	2	35	0	35	0	0	0	0	0				Hidipi (Phangcho Gaon)	2496	
20	0	10	0	10	0	0	0	0	0				Sarthe Engleng	2497	
12	1	10	0	10	0	0	0	0	0				Chinthong	2498	
3	0	5	0	5	0	0	0	0	0				Chilim Engti (Nokbey Engti)	2499	
5	0	5	0	5	0	0	0	0	0				Kiring Engti (Kiding Tokbi)	2500	
6	0	3	0	3	0	0	0	0	0				Harmoti (Gulap Killing)	2501	
4	0	7	0	7	0	0	0	0	0				Kania Kro	2502	
3	0	3	0	3	0	0	0	0	0				Rongtara	2503	
20	0	10	0	10	0	0	0	0	0				Songchar Lekthe	2504	
10	0	10	0	10	0	0	0	0	0				Sarthe Tokbi (Lokhi Tokbi)	2505	
5	0	8	0	8	0	0	0	0	0				Langherang Manduli	2506	
10	0	10	0	10	0	0	0	0	0				Mizo Bosti	2507	
0	5	0	0	0	0	0	0	0	0				Rongmong Way	2508	
8	0	12	0	12	0	0	0	0	0				Kha Engti	2509	
0	0	0	0	0	0	0	0	0	0				Lang Batung (Garo Bosti)	2510	
0	0	0	0	0	0	0	0	0	0				Paniram Tokbi	2511	
15	0	10	0	10	0	0	0	0	0				Kania Engleng	2512	
1	0	3	0	3	0	0	0	0	0				Khorsing Terang	2513	
3	3	0	0	0	0	0	0	0	0				Paite Gaon	2514	
21	2	9	0	9	0	0	0	0	0				Wophong Teron Gaon	2515	
0	0	0	0	0	0	0	0	0	0				Chandra Athai Gaon	2516	
3	2	10	0	10	0	0	0	0	0				Langkam Teron	2517	
2	0	4	0	4	0	0	0	0	0				Sarthe Tisso Gaon	2518	

Sr.No.	Name of Village	Location code no.	Total area of the village (in hectares rounded up to one decimal place)	Total population (2011 census)	Number of households (2011 census)	Number of educational amenities available. (in the village , the distance range code viz; a for 0-5 Kms and c for 10+ kms of nearest place where available is given).									
						Pre-Primary school (PP)	Primary school (P)	Middle school (M)	Secondary School (S)	Senior Secondary school (SS)	Degree college of arts science & commerce (ASC)	Engineering college(EC)	Medical college (MC)	Management institute (MI)	
1	2	3	4	5	6	7	8	9	10	11	12	13	14	15	
2519	Longki Hanse	297602	40	0	0										
2520	Kleng Tisso	297603	28	165	29	c	b	a	b	b	c	c	c	c	
2521	Phangso Gaon	297613	35	0	0										
2522	Nandu Bey	297615	30	456	85	1	1	b	b	b	c	c	c	c	
2523	Kleng Tisso	297616	24	118	18		a	a	c	c	c	c	c	c	
2524	Chandra Athai gaon	297619	35	326	52	1	1	c	c	c	c	c	c	c	
2525	Sarthe Bey	297621	16	91	16	c	a	a	c	c	c	c	c	c	
2526	Borsing Engti	297622	12	64	16	c	a	c	c	c	c	c	c	c	
2527	Puthijuri Khasia	297623	23	297	52	1	1	b	b	c	c	c	c	c	
2528	Harsing Engti	297624	20	68	18	a	1	a	c	c	c	c	c	c	
2529	Gobin Rongphar	297625	45	282	48	1	1	b	b	b	c	c	c	c	
2530	Joysing Doloi (Model Village)	297626	40	165	39	1	1	b	b	b	c	c	c	c	
2531	Wapong Engjai	297671	37	116	24	a	1	b	b	b	c	c	c	c	
2532	Dongphonpur Gaon	297680	45	86	16	1	1	c	c	c	c	c	c	c	
2533	Munda Basti	297681	35	158	34	a	1	c	c	c	c	c	c	c	
2534	Lindok Ronghang	297709	22	180	40	1	1	a	c	c	c	c	c	c	
2535	Man Singnar	297718	42	216	35	a	1	a	a	c	c	c	c	c	
2536	Parakhuwa Mechpara	297729	308	321	70	a	1	a	a	a	c	c	c	c	
2537	Daising Engti	297730	172	47	7	a	a	a	a	b	c	c	c	c	
2538	Singrai Terang	297731	30	39	8	a	a	a	a	b	b	c	c	c	
2539	Long Terang	297733	90	251	44	b	a	a	b	b	c	c	c	c	
2540	Kongbura Timung	297734	322	104	18	a	a	a	a	b	c	c	c	c	
2541	Prilu Lalung	297735	234	140	23	c	b	c	c	c	c	c	c	c	
2542	Angjok Rongphar	297736	210	302	48	c	1	c	c	c	c	c	c	c	
2543	Singthu Langso	297737	186	266	49	c	b	c	c	c	c	c	c	c	

(If not available within for < 5 Kms, b for 5-10 ere facility is					Number of Medical Amenities available. (If not available within the village , the distance range code viz; a for < 5 Kms, b for 5-10 Kms and c for 10+ kms of nearest place where facility is available is given).										Name of Village	Serial Number	
16	17	18	19	20	21	22	23	24	25	26	27	28	29	30	31		
Polytechnic (Pt)	Vocational training school /ITI	Non-formal training centre (NFTC)	Special school for disabled (SSD)	Others (specify)	Community health centre (CHC)	Primary health centre (PHC)	Primary health sub centre (PHS)	Maternity and child welfare centre (MCW)	T.B. clinic (TBC)	Hospital-allopathic (HA)	Hospital-alternative medicine (HO)	Dispensary (D)	Veterinary hospital (VH)	Mobile health clinic (MHC)	Family welfare centre (FWC)		
																2	1
																	Longki Hanse 2519
c	c			c	c	b	b	b	c	c	b	c	c	b	c	c	Kleng Tisso 2520
																	Phangso Gaon 2521
c	c	c	c		b	b	b	c	c	c	c	b	c	c	c		Nandu Bey 2522
c	c	c	c		c	b	b	c	c	b	c	b	b	c	c		Kleng Tisso 2523
c	c	c	c		c	c	c	c	c	c	c	c	c	c	c		Chandra Athai gaon 2524
c	c	c	c	c	c	c	c	c	c	c	c	c	c	c	c		Sarthe Bey 2525
c	c	c	c	c	c	c	c	c	c	c	c	c	c	c	c		Borsing Engti 2526
c	c	c	c		a	a	a	c	c	c	c	a	c	c	c		Puthijuri Khasia 2527
c	c		c	c	c	a	a	c	c	c	c	a	b	b	c		Harsing Engti 2528
c	c				b	b	b	c	c	c	c	b	c	c	c		Gobin Rongphar 2529
c	c	c	c		b	b	b	b	c	b	b	b	b	b	b		Joysing Doloi (Model Village) 2530
c	c	c	c		c	c	c	c	c	c	c	c	c	c	c		Wapong Engjai 2531
c	c	c	c		c	c	c	c	c	c	c	c	c	c	c		Dongphonpur Gaon 2532
c	c				b	b	b	c	c	b	b	b	c	c	c		Munda Basti 2533
					b												Lindok Ronghang 2534
c	c				a	a	a	c	c	c	c	a	c	b	c		Man Singnar 2535
c	c		c		c	a	a	c	c	c	c	a	c	c	c		Parakuwa Mechpara 2536
c	c		c		c	b	a	c	c	c	c	c	b	c	c		Daising Engti 2537
c	c	c	c	c	c	c	a	c	c	b	b	c	c	b	c		Singrai Terang 2538
c	c	c	c	c	c	b	b	c	c	c	c	c	c	c	c		Long Terang 2539
c	c		c	c	c	b	a	c	c	c	c	b	c	c	c		Kongbura Timung 2540
c	c		c	c	c	c	c	c	c	c	c	c	c	c	c		Prilu Lalung 2541
c	c		c	c	c	c	c	c	c	c	c	c	c	c	c		Angjok Rongphar 2542
c	c		c		c	c	c	c	c	c	c	c	c	c	c		Singthu Langso 2543

Sr.No.	Name of Village	Number of Non-Government Medical Amenities available.							Availability of drinking water - Yes / No							Availability of toilet & others Yes / No				
		Charitable non Govt. hospital/Nursing home.	Medical practitioner with MBBS Degree	Medical practitioner with other degree	Medical practitioner with no degree	Traditional practitioner and faith healer.	Medicine Shop	Others	Tap water (Treated/Untreated)	Well water (Covered / Uncovered well)	Hand Pump	Tube wells / Bore well	Spring	River / Canal	Tank / Pond / Lake	Others	Community toilet including bath.	Community toilet excluding bath.	Rural sanitary mart or sanitary hardware outlet available near the village.	Community bio- gas or recycle of waste for productive use.
1	2	32	33	34	35	36	37	38	39	40	41	42	43	44	45	46	47	48	49	50

2519	Longki Hanse																			
2520	Kleng Tisso	0	0	0	0	0	0	0	No	Yes	Yes	No	No	Yes	No	No	No	No	No	No
2521	Phangso Gaon																			
2522	Nandu Bey	0	0	0	0	0	1	0	Yes	Yes	Yes	No	No	Yes	Yes	No	No	No	No	No
2523	Kleng Tisso	0	0	0	0	0	0	0	No	Yes	No	No	No	No	No	No	No	No	No	No
2524	Chandra Athai gaon	0	0	0	0	0	0	0	No	Yes	No	No	Yes	Yes	No	No	No	No	No	No
2525	Sarthe Bey	0	0	0	0	0	0	0	No	Yes	No	No	Yes	No	No	No	No	No	No	No
2526	Borsing Engti	0	0	0	0	0	0	0	No	No	No	No	Yes	No	No	No	No	No	No	No
2527	Puthijuri Khasia	0	0	0	0	0	1	0	Yes	Yes	No	No	Yes	Yes	No	No	No	No	No	No
2528	Harsing Engti	0	0	0	0	0	0	0	No	Yes	No	No	Yes	Yes	No	No	No	No	No	No
2529	Gobin Rongphar	0	0	0	0	0	0	0	Yes	Yes	Yes	No	No	No	Yes	Yes	No	No	No	No
2530	Joysing Doloi (Model Village)	0	0	0	0	0	0	0	No	Yes	Yes	No	No	Yes	Yes	No	No	No	No	No
2531	Wapong Engjai	0	0	0	0	0	0	0	Yes	Yes	No	No	No	No	Yes	No	No	No	No	No
2532	Dongphonpur Gaon	0	0	0	0	0	0	0	No	Yes	No	No	No	Yes	No	No	No	No	No	No
2533	Munda Basti	0	0	0	0	0	0	0	Yes	Yes	No	No	Yes	Yes	Yes	No	No	No	No	No
2534	Lindok Ronghang	0	0	0	0	0	0	0	No	Yes	No	No	No	No	No	No	No	No	No	No
2535	Man Singnar	0	0	0	0	0	0	0	No	Yes	No	No	No	Yes	No	No	No	No	No	No
2536	Parakhuwa Mechpara	0	0	0	0	0	0	0	Yes	Yes	Yes	No	No	No	No	No	No	No	No	No
2537	Daising Engti	0	0	0	0	0	0	0	No	No	No	No	Yes	Yes	Yes	Yes	No	No	No	No
2538	Singrai Terang	0	0	0	0	0	0	0	No	Yes	No	No	Yes	Yes	No	No	No	No	No	No
2539	Long Terang	0	0	0	0	0	0	0	No	Yes	No	No	Yes	No	Yes	No	No	No	Yes	No
2540	Kongbura Timung	0	0	0	0	0	0	0	No	Yes	No	No	Yes	Yes	No	Yes	No	No	No	No
2541	Prilu Lalung	0	0	0	0	0	0	0	No	Yes	No	No	Yes	Yes	Yes	Yes	No	No	No	No
2542	Angjok Rongphar	0	0	0	0	0	0	0	Yes	No	No	No	Yes	Yes	Yes	Yes	No	No	No	No
2543	Singthu Langso	0	0	0	0	0	0	0	No	Yes	No	No	Yes	Yes	Yes	Yes	No	No	No	No

Communication and transport facilities (If amenities available code -Yes is given except for Village Pin Code ,If not available within the village , the distance range code viz; a for < 5 Kms, b for 5-10 Kms and c for 10+ kms of nearest place where facility is available is given).																	Name of Village	Serial Number
Post office(PO)	Sub post office (SPO)	Post & Telegraph office (P&TO)	Village Pin Code	Telephones (Land lines)	Public call office (PCO)	Mobile phone coverage	Internet cafes/ Common service centre (CSC)	Private courier facility	Bus service (Public & Private)	Railway stations	Auto/Modified Autos	Taxis and Vans	Tractors	Cycle-pulled rickshaws(Manual & Machine driven)	Carts driven by animals	Sea /River ferry service		
51	52	53	54	55	56	57	58	59	60	61	62	63	64	65	66	67	2	1

																		Longki Hanse	2519
b	b	c		b	b	Yes	c	c	c	c	b	b	b	b	b	c		Kleng Tisso	2520
																		Phangso Gaon	2521
b	b	b		b	b	b	b	b	a	c	c	c	b	Yes	c	c		Nandu Bey	2522
a	a	c		a	a	b	c	c	a	c	c	a	a	a	c	c		Kleng Tisso	2523
c	c	c		c	c	c	c	c	c	c	c	c	c	a	Yes	c		Chandra Athai gaon	2524
c	c	c		c	c	c	c	c	c	c	c	c	c	c	c	c		Sarthe Bey	2525
c	c	c		c	c	c	c	c	c	c	c	c	c	c	c	c		Borsing Engti	2526
b	b	b		b	b	b	c	c	b	c	b	b	b	Yes	Yes	c		Puthijuri Khasia	2527
c	a	c		b	b	b	b	b	Yes	c	c	b	b	Yes	Yes	c		Harsing Engti	2528
b		b		b	b	b	b	b	a	c	c	b	Yes	Yes	c	c		Gobin Rongphar	2529
b	b	a		b	b	Yes	b	b	Yes	c	c	a	a	Yes	Yes	c		Joysing Doloi (Model Village)	2530
b	a	c		c	c	c	c	c	a	c	c	c	b	Yes	Yes	c		Wapong Engjai	2531
c	c	c		c	b	b	c	c	c	c	c	c	c	Yes	Yes	c		Dongphonpur Gaon	2532
c	b	c		c	b	b	b	c	b	c	b	b	b	Yes	Yes	Yes		Munda Basti	2533
				a	c	c	c	c	b		b	b				c		Lindok Ronghang	2534
a	a	c		c	a	a	c	a	a	c	c	a	a	Yes	Yes	Yes		Man Singnar	2535
a	a	c	782441	a	a	a	c	b	Yes	c	Yes	Yes	Yes	Yes	c	c		Parakhuwa Mechpara	2536
b	b	c	782441	c	b	b	c	c	b	b	b	b	c	b	c	c		Daising Engti	2537
b	a	c		b	b	b	b	b	b	c	b	b	c	c	b	c		Singrai Terang	2538
b	b	c	782441	c	b	b	c	b	b	c	c	c	c	Yes	c	c		Long Terang	2539
b	a	c	782441	c	b	b	c	b	Yes	c	b	b	b	a	c	c		Kongbura Timung	2540
c	b	c	782441	c	c	c	c	c	c	c	c	c	c	a	b	c		Prilu Lalung	2541
c	a	c	782441	c	c	c	c	c	c	c	c	c	c	a	b	c		Angjok Rongphar	2542
c	c	c	782441	c	c	c	c	c	c	c	c	c	c	a	c	c		Singthu Langso	2543

Sr.No.	Name of Village	Village connected to highways,village roads, banks & credit societies (If amenities available code -Yes is given, If not available within the village , the distance range code viz; a for < 5 Kms, b for 5-10 Kms and c for 10+ kms of nearest place where facility is available is given).												Availability of misc within the village , 1 kms of nearest place			
		Connected to national highway(NH)	Connected to state highway(SH)	Connected to major district road (MDR)	Connected to others district road	Pucca roads	Kutchcha roads	Water bounded macadam(WBM) roads	Navigable waterway (river/canal)(NW)	Footpaths (FP)	Commercial & Co-operative Banks	ATM	Agricultural Credit Societies	Self-Help Group (SHG)	Public distribution system (PDS) shop	Mandis / Regular market	Weekly Haat
1	2	68	69	70	71	72	73	74	75	76	77	78	79	80	81	82	83

2519	Longki Hanse																
2520	Kleng Tisso	b	b	b	Yes	b	Yes	b	c	Yes	c	c	c	b	a	a	a
2521	Phangso Gaon																
2522	Nandu Bey	a	b	c	Yes	a	Yes	c	c	Yes	c	c	c	b	c	c	c
2523	Kleng Tisso	c	a	c	Yes	a	Yes	a	c	Yes	c	c	c	c	c	c	c
2524	Chandra Athai gaon	c	b	b	Yes	c	Yes	b	c	Yes	c	c	c	a	a	a	b
2525	Sarthe Bey	c	c	c	c	b	c	c	c	Yes	c	c	c	a	b	b	b
2526	Borsing Engti	c	c	c	c	c	b	c	c	Yes	c	c	c	a	a	b	b
2527	Puthijuri Khasia	c	b	c	Yes	b	Yes	c	c	Yes	c	c	c	a	b	c	c
2528	Harsing Engti	b	b	Yes	Yes	b	Yes	c	c	Yes	c	c	c	a	b	b	b
2529	Gobin Rongphar	a	b	c	Yes	a	Yes	c	c	Yes	c	c	c	a	c	c	c
2530	Joysing Doloi (Model Village)	c	a	Yes	Yes	b	Yes	b	Yes	Yes	c	c	c	a	a	b	b
2531	Wapong Engjai	a	b	b	Yes	a	Yes	a	a	Yes	c	c	c	a	a	a	a
2532	Dongphonpur Gaon	c	b	b	a	b	Yes	a	a	Yes	b	c	c	a	c	a	a
2533	Munda Basti	c	b	a	Yes	c	Yes	a	a	Yes	b	c	c	a	c	a	a
2534	Lindok Ronghang	Yes	b	c	Yes	b	Yes	c	c	Yes	b	c	c	a	b	a	a
2535	Man Singnar	c	b	a	Yes	a	Yes	b	c	Yes	c	c	b	a	a	a	a
2536	Parakhuwa Mechpara	Yes	Yes	Yes	Yes	b	Yes	a	a	Yes	c	c	c	a	b	b	b
2537	Daising Engti	b	b	b	a	b	b	b	a	Yes	c	c	c	a	b	b	b
2538	Singrai Terang	b	b	c	b	b	Yes	c	c	Yes	a	c	c	a	a	a	a
2539	Long Terang	b	b	b	Yes	b	Yes	b	a	Yes	c	c	c	a	a	c	c
2540	Kongbura Timung	b	b	Yes	Yes	b	b	b	b	Yes	c	c	c	a	a	a	a
2541	Prilu Lalung	c	c	c	Yes	c	c	c	c	Yes	c	c	c	a	a	b	b
2542	Angjok Rongphar	c	c	c	Yes	c	Yes	c	c	Yes	c	c	c	a	a	a	b
2543	Singthu Langso	c	c	c	Yes	c	Yes	c	c	Yes	c	c	c	a	a	c	c

miscellaneous facilities (If amenities available code -Yes is given, If not available the distance range code viz; a for < 5 Kms, b for 5-10 Kms and c for 10+ kms where facility is available is given).

84	85	86	87	88	89	90	91	92	93	94	95	96	97	Name of Village	Serial Number

c	a	a	Yes	a	b	a	c	c	c	c	b	c	c	Longki Hanse	2519
														Kleng Tisso	2520
														Phangso Gaon	2521
c	Yes	Yes	b	Yes	c	a	b	c	c	c	a	c	c	Nandu Bey	2522
c	c	c	c	a	b	a	b	c	c	c	c	c	c	Kleng Tisso	2523
c	c	Yes	c	b	c	c	c	c	c	c	c	c	c	Chandra Athai gaon	2524
c	b	b	b	b	c	b	c	c	c	c	c	c	c	Sarthe Bey	2525
c	c	c	b	c	c	c	c	c	c	c	c	c	c	Borsing Engti	2526
a	c	Yes	b	c	a	a	a	b	c	c	b	c	a	Puthijuri Khasia	2527
a	c	Yes	a	c	c	a	a	c	c	c	c	c	a	Harsing Engti	2528
a	Yes	Yes	Yes	c	c	a	c	c	c	c	a	c	c	Gobin Rongphar	2529
c	Yes	Yes	a	c	a	a	a	c	c	c	a	c	c	Joysing Doloi (Model Village)	2530
c	c	Yes	c	c	c	b	b	c	c	c	b	c	c	Wapong Engjai	2531
c	Yes	Yes	c	a	b	b	b	c	c	c	b	c	c	Dongphonpur Gaon	2532
c	c	Yes	c	a	c	b	a	a	c	c	b	c	a	Munda Basti	2533
c	Yes	Yes	c	a	c	c	a	b	b	b	Yes	c	c	Lindok Ronghang	2534
c	c	Yes	c	a	c	a	a	b	b	b	a	c	a	Man Singnar	2535
a	c	c	Yes	a	a	a	b	b	c	c	a	c	c	Parakuwa Mechpara	2536
b	c	c	Yes	a	c	b	b	b	c	c	b	c	c	Daising Engti	2537
b	c	c	c	a	b	a	b	c	c	c	b	b	c	Singrai Terang	2538
b	c	c	Yes	b	c	a	b	b	b	b	Yes	Yes	Yes	Long Terang	2539
b	c	c	Yes	c	c	b	c	c	c	c	b	c	c	Kongbura Timung	2540
c	c	c	c	c	c	c	c	c	c	c	c	c	c	Prilu Lalung	2541
c	c	c	Yes	c	c	c	c	c	c	a	c	c	c	Angjok Rongphar	2542
c	c	c	c	c	c	c	c	c	c	a	c	c	c	Singthu Langso	2543

Sr.No.	Name of Village	Availability of electricity (Yes/No)				Land Use								
						Nearest Town		Area under different types of land use decimal place)						
		Power Supply for Domestic Use (ED)	Power Supply for Agricultural Use (EAG)	Power Supply for Commercial Use (EC)	Power Supply for All Uses (EA)	Name	Distance range code i.e. a for < 5 Kms, b for 5-10 Kms and c for 10+ kms .	Forests	Area under Non-agricultural Uses	Barren and Un-cultivable land	Permanent Pastures and Other Grazing Lands	Land Under Miscellaneous Tree Crops etc.	Culturable Waste Land	
98	99	100	101	102	103	104	105	106	107	108	109			
2519	Longki Hanse						c	0	10	0	6	0	0	
2520	Kleng Tisso	Yes	No	No	No	JOKHOLA RANDHA	c	0	4	3	0	6	3	
2521	Phangso Gaon							0	0	3	0	27	5	
2522	Nandu Bey	Yes	No	No	No	JAKHALABONDH A	c	0	5	10	0	15	0	
2523	Kleng Tisso	No	No	No	No	DOKMOKA	c	0	0	5	2	15	2	
2524	Chandra Athai gaon	Yes	No	No	No	JAKHALABANDH A	c	0	15	10	0	10	0	
2525	Sarthe Bey	No	No	No	No	JOKHOLABANDA	c	0	4	0	0	6	0	
2526	Borsing Engti	No	No	No	No			0	2	1	1	2	0	
2527	Puthijuri Khasia	Yes	No	No	No	JOKHOLABANDH A	c	0	8	5	0	10	0	
2528	Harsing Engti	Yes	No	No	No	JAKHALABONDH A	c	5	5	0	10	0	0	
2529	Gobin Rongphar	Yes	No	No	No	JAKHALABANDH A	c	0	10	15	0	20	0	
2530	Joysing Doloi (Model Village)	Yes	No	No	No	JAKHALABANDH A	c	0	10	15	15	0	0	
2531	Wapong Engjai	No	No	No	No	JAKHALABANDH A	c	12	15	0	10	0	0	
2532	Dongphonpur Gaon	No	No	No	No	JAKHALABANDH A	c	0	10	15	0	20	0	
2533	Munda Basti	No	No	No	No	NOGAON	c	0	15	0	0	20	0	
2534	Lindok Ronghang	No	No	No	No			0	10	0	0	0	0	
2535	Man Singnar	No	No	No	No	NOGAON	c	0	0	20	7	0	15	
2536	Parakhuwa Mechpara	Yes	No	No	No	HAORAGHAT	c	0	20	18	18	10	12	
2537	Daising Engti	No	No	No	No	DOKOMKA	c	0	20	18	18	12	18	
2538	Singrai Terang	No	No	No	No	DOKMOKA	b	0	5	0	0	7	6	
2539	Long Terang	No	No	No	No	DOKMOKA	c	0	12	0	5	1	5	
2540	Kongbura Timung	No	No	No	No	NOGAON	c	0	20	18	18	12	18	
2541	Prilu Lalung	No	No	No	No	DOKMOKA	c	0	30	22	22	18	16	
2542	Angjok Rongphar	No	No	No	No	DOKMOKA	c	0	30	20	20	16	12	
2543	Singthu Langso	No	No	No	No	DOKMOKA	c	0	20	18	18	16	12	

Land Use (in hectares rounded up to one										Area irrigated by source (in hectare).			Name of three most important commodities manufactured	Name of Village	Serial Number
Fallow lands other than current fallows	Current Fallows	Net Area Sown	Total Irrigated Land Area	Total Un-irrigated Land Area	Canals (C)	Wells/Tube-wells(W/TW)	Tanks/Lakes(T/L)	Water Falls(WF)	Others(O)	First	Second	Third			
110	111	112	113	114	115	116	117	118	119	120	121	122	2	1	
0	0	24	0	24	0	0	0	0	0				Longki Hanse	2519	
2	1	9	0	9	0	0	0	0	0				Kleng Tisso	2520	
0	0	0	0	0	0	0	0	0	0				Phangso Gaon	2521	
0	0	0	0	0	0	0	0	0	0				Nandu Bey	2522	
0	0	0	0	0	0	0	0	0	0				Kleng Tisso	2523	
0	0	0	0	0	0	0	0	0	0				Chandra Athai gaon	2524	
3	0	3	0	3	0	0	0	0	0				Sarthe Bey	2525	
3	3	0	0	0	0	0	0	0	0				Borsing Engti	2526	
0	0	0	0	0	0	0	0	0	0				Puthijuri Khasia	2527	
0	0	0	0	0	0	0	0	0	0				Harsing Engti	2528	
0	0	0	0	0	0	0	0	0	0				Gobin Rongphar	2529	
0	0	0	0	0	0	0	0	0	0				Joysing Doloi (Model Village)	2530	
0	0	0	0	0	0	0	0	0	0				Wapong Engjai	2531	
0	0	0	0	0	0	0	0	0	0				Dongphonpur Gaon	2532	
0	0	0	0	0	0	0	0	0	0				Munda Basti	2533	
0	0	12	0	12	0	0	0	0	0				Lindok Ronghang	2534	
0	0	0	0	0	0	0	0	0	0				Man Singnar	2535	
80	0	150	0	150	0	0	0	0	0				Parakuwa Mechpara	2536	
0	86	0	0	0	0	0	0	0	0				Daising Engti	2537	
3	9	0	0	0	0	0	0	0	0				Singrai Terang	2538	
0	22	45	0	45	0	0	0	0	0				Long Terang	2539	
86	0	150	0	150	0	0	0	0	0				Kongbura Timung	2540	
16	110	0	0	0	0	0	0	0	0				Prilu Lalung	2541	
12	100	0	0	0	0	0	0	0	0				Angjok Rongphar	2542	
12	90	0	0	0	0	0	0	0	0				Singthu Langso	2543	

Sr.No.	Name of Village	Location code no.	Total area of the village (in hectares rounded up to one decimal place)	Total population (2011 census)	Number of households (2011 census)	Number of educational amenities available. (in the village , the distance range code viz; a for 0-5 Kms and c for 10+ kms of nearest place where available is given).									
						Pre-Primary school (PP)	Primary school (P)	Middle school (M)	Secondary School (S)	Senior Secondary school (SS)	Degree college of arts science & commerce (ASC)	Engineering college(EC)	Medical college (MC)	Management institute (MI)	
1	2	3	4	5	6	7	8	9	10	11	12	13	14	15	
2544	Bohang Terang	297738	204	110	15	c	c	c	c	c	c	c	c	c	
2545	Ritlo Phangcho	297740	176	99	17		c	c	c	c	c	c	c	c	
2546	Longbutang Nepali Bosti	297743	192	49	11	1	a	a	b	b	c	c	c	c	
2547	Engchin Langso	297744	254	106	19	1	a	b	b	b	c	c	c	c	
2548	Langbuton Garo Bosti	297745	0	50	11	c	1	a	a	b	c	c	c	c	
2549	Chapang Pahar	297768	126	208	39	c	b	b	b	b	c	c	c	c	
2550	Khelan Terang	297871	68	0	0										
2551	Wophong Engti	297912	49	0	0										
2552	Langtuk Hanse	297944	79	0	0										
2553	Kania Engti	297947	166	0	0										
2554	Langmili	297974	55	0	0										
2555	Ram Rangpi	298009	77	0	0										
2556	Barpung Langso Paisa	298020	91	0	0										
2557	Sarbura Rangpi	298026	72	0	0										
2558	Khay Bey	298027	61	0	0										
2559	Changhu	298043	56	0	0										
2560	Diliram Teron	298064	50	0	0										
2561	Sarso Engti Gaon	298072	34	0	0										
2562	Lekthe Gaon	298078	33	0	0										
2563	Haren Rongphar Gaon	298080	28	0	0										
2564	Hemari Engti Gaon	298082	0	0	0										
2565	Sonari Rongphar Gaon	298083	0	0	0										
2566	Sikari Engti	298084	0	0	0										
2567	Sarthe Timung	298085	0	0	0										
2568	Batsim Singnar	298088	70	109	20	a	1	a	b	c	c	c	c	c	

(If not available within for < 5 Kms, b for 5-10 ere facility is					Number of Medical Amenities available. (If not available within the village , the distance range code viz; a for < 5 Kms, b for 5-10 Kms and c for 10+ kms of nearest place where facility is available is given).										Name of Village	Serial Number	
16	17	18	19	20	21	22	23	24	25	26	27	28	29	30	31		
Polytechnic (Pt)	Vocational training school /ITI	Non-formal training centre (NFTC)	Special school for disabled (SSD)	Others (specify)	Community health centre (CHC)	Primary health centre (PHC)	Primary health sub centre (PHS)	Maternity and child welfare centre (MCW)	T.B. clinic (TBC)	Hospital-allopathic (HA)	Hospital-alternative medicine (HO)	Dispensary (D)	Veterinary hospital (VH)	Mobile health clinic (MHC)	Family welfare centre (FWC)		
c	c		c	c	c	c	c	c	c	c	c	c	c	c	c		Bohang Terang 2544
c	c	c	c		c	c	c	c	c	c	c	c	c	c	c		Ritlo Phangcho 2545
c	c		c		c	c	c	c	c	c	c	c	c	c	c		Longbutang Nepali Bosti 2546
c	c	c	c		c	b	b	c	c	c	c	b	c	b	c		Engchin Langso 2547
c	c				b												Langbuton Garo Bosti 2548
c	c		c		c	b	b	c	c	c	c	b	c	c	c		Chapang Pahar 2549
																	Khelan Terang 2550
																	Wophong Engti 2551
																	Langtuk Hanse 2552
																	Kania Engti 2553
																	Langmili 2554
																	Ram Rangpi 2555
																	Barpung Langso Paisa 2556
																	Sarbura Rangpi 2557
																	Khay Bey 2558
																	Changhu 2559
																	Diliram Teron 2560
																	Sarso Engti Gaon 2561
																	Lekthe Gaon 2562
																	Haren Rongphar Gaon 2563
																	Hemari Engti Gaon 2564
																	Sonari Rongphar Gaon 2565
																	Sikari Engti 2566
																	Sarthe Timung 2567
c	c	c	c		c	c	c	c	c	c	c	b	c		b		Batsim Singnar 2568

Sr.No.	Name of Village	Number of Non-Government Medical Amenities available.							Availability of drinking water - Yes / No							Availability of toilet & others Yes / No				
		Charitable non Govt. hospital/Nursing home.	Medical practitioner with MBBS Degree	Medical practitioner with other degree	Medical practitioner with no degree	Traditional practitioner and faith healer.	Medicine Shop	Others	Tap water (Treated/Untreated)	Well water (Covered / Uncovered well)	Hand Pump	Tube wells / Bore well	Spring	River / Canal	Tank / Pond / Lake	Others	Community toilet including bath.	Community toilet excluding bath.	Rural sanitary mart or sanitary hardware outlet available near the village.	Community bio-gas or recycle of waste for productive use.
1	2	32	33	34	35	36	37	38	39	40	41	42	43	44	45	46	47	48	49	50
2544	Bohang Terang	0	0	0	0	0	0	0	No	No	No	No	Yes	Yes	Yes	Yes	No	No	Yes	No
2545	Ritlo Phangcho	0	0	0	0	0	0	0	No	Yes	No	No	Yes	Yes	Yes	Yes	No	No	No	No
2546	Longbutang Nepali Bosti	0	0	0	0	0	0	0	No	No	No	No	Yes	Yes	No	No	No	No	No	No
2547	Engchin Langso	1	2	2	0	0	0	0	No	No	No	No	Yes	Yes	Yes	Yes	No	No	No	No
2548	Langbuton Garo Bosti	0	0	0	0	0	0	0	No	No	No	No	Yes	No	No	No	No	No	No	No
2549	Chapang Pahar	0	0	0	0	0	0	0	No	Yes	No	No	Yes	Yes	Yes	Yes	No	No	No	No
2550	Khelan Terang																			
2551	Wophong Engti																			
2552	Langtuk Hanse																			
2553	Kania Engti																			
2554	Langmili																			
2555	Ram Rangpi																			
2556	Barpung Langso Paisa																			
2557	Sarbura Rangpi																			
2558	Khay Bey																			
2559	Changhu																			
2560	Diliram Teron																			
2561	Sarso Engti Gaon																			
2562	Lekthe Gaon																			
2563	Haren Rongphar Gaon																			
2564	Hemari Engti Gaon																			
2565	Sonari Rongphar Gaon																			
2566	Sikari Engti																			
2567	Sarthe Timung																			
2568	Batsim Singnar	0	0	0	0	0	0	0	No	No	No	No	Yes	No	No	No	No	No	No	No

Communication and transport facilities (If amenities available code -Yes is given except for Village Pin Code ,If not available within the village , the distance range code viz; a for < 5 Kms, b for 5-10 Kms and c for 10+ kms of nearest place where facility is available is given).																	Name of Village	Serial Number	
Post office(PO)	Sub post office (SPO)	Post & Telegraph office (P&TO)	Village Pin Code	Telephones (Land lines)	Public call office (PCO)	Mobile phone coverage	Internet cafes/ Common service centre (CSC)	Private courier facility	Bus service (Public & Private)	Railway stations	Auto/Modified Autos	Taxis and Vans	Tractors	Cycle-pulled rickshaws(Manual & Machine driven)	Carts driven by animals	Sea /River ferry service			
51	52	53	54	55	56	57	58	59	60	61	62	63	64	65	66	67	2	1	
c	c	c	782441	c	c	c	c	c	c	c	c	c	c	c	a	c	c	Bohang Terang	2544
c	c	c	782441	c	c	c	c	c	c	c	c	c	c	c	a	c	c	Ritlo Phangcho	2545
c	c	c	782441	c	c	c	c	c	c	c	c	c	c	c	Yes	c	c	Longbutang Nepali Bosti	2546
c	b	c	782441	c	b	b	c	c	b	c	b	b	c	a	c	c	Engchin Langso	2547	
				a	a	b	c	c	b		b	b			c	c	Langbuton Garo Bosti	2548	
b	b	c	782441	b	b	b	c	c	b	b	b	b	c	c	c	c	Chapang Pahar	2549	
																	Khelan Terang	2550	
																	Wophong Engti	2551	
																	Langtuk Hanse	2552	
																	Kania Engti	2553	
																	Langmili	2554	
																	Ram Rangpi	2555	
																	Barpung Langso Paisa	2556	
																	Sarbura Rangpi	2557	
																	Khay Bey	2558	
																	Changhu	2559	
																	Diliram Teron	2560	
																	Sarso Engti Gaon	2561	
																	Lekthe Gaon	2562	
																	Haren Rongphar Gaon	2563	
																	Hemari Engti Gaon	2564	
																	Sonari Rongphar Gaon	2565	
																	Sikari Engti	2566	
																	Sarthe Timung	2567	
b	b	c		b	b	a	c	b	Yes	c	b	Yes	Yes	Yes	Yes	c	Batsim Singnar	2568	

Sr.No.	Name of Village	Village connected to highways,village roads, banks & credit societies (If amenities available code -Yes is given, If not available within the village , the distance range code viz; a for < 5 Kms, b for 5-10 Kms and c for 10+ kms of nearest place where facility is available is given).												Availability of misc within the village , 1 kms of nearest place						
		Connected to national highway(NH)	Connected to state highway(SH)	Connected to major district road (MDR)	Connected to others district road	Pucca roads	Kutchcha roads	Water bounded macadam(WBM) roads	Navigable waterway (river/canal)(NW)	Footpaths (FP)	Commercial & Co-operative Banks	ATM	Agricultural Credit Societies	Self-Help Group (SHG)	Public distribution system (PDS) shop	Mandis / Regular market	Weekly Haat			
1	2	68	69	70	71	72	73	74	75	76	77	78	79	80	81	82	83			
2544	Bohang Terang	c	c	c	Yes	c	c	c	c	Yes	b	c	b	a	a	b	a			
2545	Ritlo Phangcho	c	c	c	c	c	c	c	c	Yes	c	c	c	Yes	a	a	a			
2546	Longbutang Nepali Bosti	c	c	c	c	c	c	c	c	Yes	c	c	c	a	c	c	c			
2547	Engchin Langso	b	b	b	Yes	b	b	b	b	Yes	a	c	c	a	c	c	b			
2548	Langbuton Garo Bosti	Yes	b	a	a	b	Yes	b	b	Yes	c	c	c	a	c	a	a			
2549	Chapang Pahar	b	b	b	Yes	b	Yes	b	b	Yes	c	c	c	a	c	b	b			
2550	Khelan Terang																			
2551	Wophong Engti																			
2552	Langtuk Hanse																			
2553	Kania Engti																			
2554	Langmili																			
2555	Ram Rangpi																			
2556	Barpung Langso Paisa																			
2557	Sarbura Rangpi																			
2558	Khay Bey																			
2559	Changhu																			
2560	Diliram Teron																			
2561	Sarso Engti Gaon																			
2562	Lekthe Gaon																			
2563	Haren Rongphar Gaon																			
2564	Hemari Engti Gaon																			
2565	Sonari Rongphar Gaon																			
2566	Sikari Engti																			
2567	Sarthe Timung																			
2568	Batsim Singnar	Yes	Yes	Yes	Yes	b	Yes	b	c	Yes	c	c	c	b	c	c	c			

ellaneous facilities (If amenities available code -Yes is given, If not available the distance range code viz; a for < 5 Kms, b for 5-10 Kms and c for 10+ e where facility is available is given).

84	85	86	87	88	89	90	91	92	93	94	95	96	97	Name of Village	Serial Number
c	c	c	c	c	c	c	c	c	c	c	c	c	c	Bohang Terang	2544
c	c	c	c	c	c	c	c	c	c	c	c	c	c	Ritlo Phangcho	2545
c	c	c	c	c	c	c	c	c	c	c	c	c	c	Longbutang Nepali Bosti	2546
c	c	b	Yes	c	c	a	c	c	c	c	b	c	c	Engchin Langso	2547
a	c	Yes	c	b	c	a	b	c	c	c	a	c	c	Langbuton Garo Bosti	2548
b	b	b	b	b	b	c	b	c	c	c	b	c	c	Chapang Pahar	2549
														Khelan Terang	2550
														Wophong Engti	2551
														Langtuk Hanse	2552
														Kania Engti	2553
														Langmili	2554
														Ram Rangpi	2555
														Barpung Langso Paisa	2556
														Sarbura Rangpi	2557
														Khay Bey	2558
														Changhu	2559
														Diliram Teron	2560
														Sarso Engti Gaon	2561
														Lekthe Gaon	2562
														Haren Rongphar Gaon	2563
														Hemari Engti Gaon	2564
														Sonari Rongphar Gaon	2565
														Sikari Engti	2566
														Sarthe Timung	2567
c	a	Yes	a	c	c	c	c	c	c	c	b	c	c	Batsim Singnar	2568

Sr.No.	Name of Village	Availability of electricity (Yes/No)				Land Use								
						Nearest Town	Area under different types of land use decimal place)							
		Power Supply for Domestic Use (ED)	Power Supply for Agricultural Use (EAG)	Power Supply for Commercial Use (EC)	Power Supply for All Uses (EA)	Name	Distance range code i.e. a for < 5 Kms, b for 5-10 Kms and c for 10+ kms .	Forests	Area under Non-agricultural Uses	Barren and Un-cultivable land	Permanent Pastures and Other Grazing Lands	Land Under Miscellaneous Tree Crops etc.	Culturable Waste Land	
1	2	98	99	100	101	102	103	104	105	106	107	108	109	
2544	Bohang Terang	No	No	No	No	DOKMOKA	c	0	22	20	20	18	12	
2545	Ritlo Phangcho	Yes	No	No	No	DOKMOKA	c	20	18	18	16	12	12	
2546	Longbutang Nepali Bosti	No	No	No	No	DOKMOKA	c	0	10	8	8	6	40	
2547	Engchin Langso	No	No	No	No	NOGAON	c	0	16	10	10	8	10	
2548	Langbuton Garo Bosti	No	No	No	No			0	0	0	0	0	0	
2549	Chapang Pahar	No	No	No	No	DOKMOKA	c	0	20	16	16	12	10	
2550	Khelan Terang					GOLAGHAT	c	0	0	0	0	68	0	
2551	Wophong Engti					GOLAGHAT		0	0	0	0	49	0	
2552	Langtuk Hanse							8	19	0	0	0	27	
2553	Kania Engti					GOLAGHAT	c	0	10	10	5	5	0	
2554	Langmili							0	14	0	0	0	20	
2555	Ram Rangpi							12	18	0	0	0	21	
2556	Barpung Langso Paia							0	19	0	0	0	32	
2557	Sarbura Rangpi					GOLAGHAT	c	0	0	0	6	17	13	
2558	Khay Bey							8	4	0	0	0	8	
2559	Changhu							0	13	0	0	0	14	
2560	Diliram Teron							12	5	0	0	0	9	
2561	Sarso Engti Gaon							0	2	0	0	0	6	
2562	Lekthe Gaon							0	1	0	0	0	4	
2563	Haren Rongphar Gaon							0	2	0	0	0	7	
2564	Hemari Engti Gaon							0	0	0	0	0	0	
2565	Sonari Rongphar Gaon							0	0	0	0	0	0	
2566	Sikari Engti							0	0	0	0	0	0	
2567	Sarthe Timung							0	0	0	0	0	0	
2568	Batsim Singnar	No	No	No	No	BOKAGHAT	c	0	2	1	15	2	15	

Land Use (in hectares rounded up to one										Area irrigated by source (in hectare).			Name of three most important commodities manufactured			Name of Village	Serial Number
Fallow lands other than current fallows	Current Fallows	Net Area Sown	Total Irrigated Land Area	Total Un-irrigated Land Area	Canals (C)	Wells/Tube-wells(W/TW)	Tanks/Lakes(T/L)	Water Falls(WF)	Others(O)	First	Second	Third					
110	111	112	113	114	115	116	117	118	119	120	121	122	2	1			
12	100	0	0	0	0	0	0	0	0				Bohang Terang	2544			
0	80	0	0	0	0	0	0	0	0				Ritlo Phangcho	2545			
40	0	80	0	80	0	0	0	0	0				Longbutang Nepali Bosti	2546			
55	45	100	0	100	0	0	0	0	0				Engchin Langso	2547			
0	0	0	0	0	0	0	0	0	0				Langbuton Garo Bosti	2548			
12	20	20	0	20	0	0	0	0	0				Chapang Pahar	2549			
0	0	0	0	0	0	0	0	0	0				Khelan Terang	2550			
0	0	0	0	0	0	0	0	0	0				Wophong Engti	2551			
0	0	25	0	25	0	0	0	0	0				Langtuk Hanse	2552			
20	33	83	0	83	0	0	0	0	0				Kania Engti	2553			
0	0	21	0	21	0	0	0	0	0				Langmili	2554			
0	0	26	0	26	0	0	0	0	0				Ram Rangpi	2555			
0	0	40	0	40	0	0	0	0	0				Barpung Langso Paisa	2556			
0	0	36	0	36	0	0	0	0	0				Sarbura Rangpi	2557			
0	0	41	0	41	0	0	0	0	0				Khay Bey	2558			
0	0	29	0	29	0	0	0	0	0				Changhu	2559			
0	0	24	0	24	0	0	0	0	0				Diliram Teron	2560			
0	0	26	0	26	0	0	0	0	0				Sarso Engti Gaon	2561			
0	0	28	0	28	0	0	0	0	0				Lekthe Gaon	2562			
0	0	19	0	19	0	0	0	0	0				Haren Rongphar Gaon	2563			
0	0	0	0	0	0	0	0	0	0				Hemari Engti Gaon	2564			
0	0	0	0	0	0	0	0	0	0				Sonari Rongphar Gaon	2565			
0	0	0	0	0	0	0	0	0	0				Sikari Engti	2566			
0	0	0	0	0	0	0	0	0	0				Sarthe Timung	2567			
0	0	35	0	35	0	0	0	0	0				Batsim Singnar	2568			

Sr.No.	Name of Village	Location code no.	Total area of the village (in hectares rounded up to one decimal place)	Total population (2011 census)	Number of households (2011 census)	Number of educational amenities available. (in the village , the distance range code viz; a for 0-5 Kms and c for 10+ kms of nearest place where available is given).									
						Pre-Primary school (PP)	Primary school (P)	Middle school (M)	Secondary School (S)	Senior Secondary school (SS)	Degree college of arts science & commerce (ASC)	Engineering college(EC)	Medical college (MC)	Management institute (MI)	
1	2	3	4	5	6	7	8	9	10	11	12	13	14	15	
2569	Kamson Rongpi	298089	104	76	13	a	a	a	a	b	c	c	c	c	
2570	Langtuk Rongpi	298090	160	134	23	c	b	b	c	c	c	c	c	c	
2571	Het Singnar	298091	74	67	12	c	b	a	a	c	c	c	c	c	
2572	Krem Kro	298092	88	138	23	b	1	b	b	c	c	c	c	c	
2573	Sarmen Singnar	298093	56	338	58	b	1	b	b	c	c	c	c	c	
2574	Holiram Singnar	298094	102	251	48	a	1	b	a	c	c	c	c	c	
2575	Geleki	298095	86	239	47	a	1	b	b	b	c	c	c	c	
2576	Lokhiram	298096	216	144	29	b	1	b	b	c	c	c	c	c	
2577	Habe Rongphar	298097	70	101	16	b	a	a	a	b	c	c	c	c	
2578	Engle Pathar	298098	60	130	25	b	1	b	b	b	c	c	c	c	
2579	Chondrosing Rongpi	298099	74	562	112	a	1	1	1	a	c	c	c	c	
2580	Kohora (A)	298100	64	114	29	a	a	a	a	c	c	c	c	c	
2581	Sarthe Rongpi	298101	75	83	18	a	1	a	a	c	c	c	c	c	
2582	Kohora Saret Rongphar (Rongtera)	298102	90	66	23	a	1	b	b	c	c	c	c	c	
2583	Bamun Bey	298103	110	16	4	b	b	b	b	b	c	c	c	c	
2584	Motia Rongphar	298104	80	41	7	b	b	b	b	b	c	c	c	c	
2585	Sem Engti	298105	94	137	27	b	b	b	b	c	c	c	c	c	
2586	Chinthong Tokbi	298106	140	342	64	b	1	b	b	c	c	c	c	c	
2587	Hemari Lekthe	298107	90	60	14	b	b	b	b	c	c	c	c	c	
2588	Bamun Teron	298108	160	246	65	b	b	b	b	c	c	c	c	c	
2589	Sarbura Singnar	298109	160	95	16	a	a	a	b	c	c	c	c	c	
2590	Kangbura Engti	298110	100	87	14	a	a	a	a	a	c	c	c	c	
2591	Kohora (B)	298111	150	99	20	a	a	a	a	a	c	c	c	c	
2592	Kohora Gaon	298112	150	213	42	a	a	a	a	a	c	c	c	c	
2593	Bura Tisso	298113	45	0	0										

(If not available within for < 5 Kms, b for 5-10 ere facility is					Number of Medical Amenities available. (If not available within the village , the distance range code viz; a for < 5 Kms, b for 5-10 Kms and c for 10+ kms of nearest place where facility is available is given).										Name of Village	Serial Number	
16	17	18	19	20	21	22	23	24	25	26	27	28	29	30	31		
Polytechnic (Pt)	Vocational training school /ITI	Non-formal training centre (NFTC)	Special school for disabled (SSD)	Others (specify)	Community health centre (CHC)	Primary health centre (PHC)	Primary health sub centre (PHS)	Maternity and child welfare centre (MCW)	T.B. clinic (TBC)	Hospital-allopathic (HA)	Hospital-alternative medicine (HO)	Dispensary (D)	Veterinary hospital (VH)	Mobile health clinic (MHC)	Family welfare centre (FWC)		
c	c	c	c		b	b	b	b	b	b	b	b	b		b		Kamson Rongpi 2569
c	c	c	c		c	b	b	c	c	c	c	b	c		c		Langtuk Rongpi 2570
c	c	c	c		c	c	c	c	c	c	c	c	c	c	c		Het Singnar 2571
c	c	c	c		c	c	b	c	c	c	c	c	c	b	c		Krem Kro 2572
c	c	c	c		c	c	c	c	c	c	c	c	c	c	c		Sarmen Singnar 2573
c	c	c	c		c	c	a	c	c	c	c	a	c	a	c		Holiram Singnar 2574
c	c	c	c		b	b	b	b	c	c	c	c	c		b		Geleki 2575
c	c	c	c		c	c	c	c	c	c	c	c	c		c		Lokhiram 2576
c	c	c	c		b	b	b	b	c	c	c	b	c	b	b		Habe Rongphar 2577
c	c	c	c		b	b	b	b	c	c	c	b	c	b	b		Engle Pathar 2578
c	c	c	c		a	a	a	a	c	c	c	a	c	a	a		Chondroding Rongpi 2579
c	c	c	c		a	a	a	a	c	c	c	a	c	a	a		Kohora (A) 2580
c	c	c			b												Sarthe Rongpi 2581
c	c	c	c		a	a	a	a	c	c	c	a	c	a	a		Kohora Saret Rongphar (Rongtera) 2582
c	c	c	c		c	c	c	c	c	c	c	c	c	c	c		Bamun Bey 2583
c	c	c	c		b	b	b	b	b	b	b	b	b		b		Motia Rongphar 2584
c	c	c	c		c	b	b	c	c	c	c	b	c	b	c		Sem Engti 2585
c	c	c	c		c	c	b	c	c	c	c	b	c		c		Chinthong Tokbi 2586
c	c	c	c	c	c	c	b	c	c	c	c	b	c	b	c		Hemari Lekthe 2587
c	c	c	c	c	c	b	b	b	c	c	c	b	c	b	b		Bamun Teron 2588
c	c	c	c		b	b	b	b	c	c	c	b	c	b	b		Sarbura Singnar 2589
c	c	c	c		a	a	a	a	c	c	c	a	c	a	a		Kangbura Engti 2590
c	c	c	c		a	a	a	a	c	c	c	a	c	a	a		Kohora (B) 2591
c	c	c	c		a	a	a	a	c	c	c	a	c	a	a		Kohora Gaon 2592
																	Bura Tisso 2593

Sr.No.	Name of Village	Number of Non-Government Medical Amenities available.							Availability of drinking water - Yes / No							Availability of toilet & others Yes / No				
		Charitable non Govt. hospital/Nursing home.	Medical practitioner with MBBS Degree	Medical practitioner with other degree	Medical practitioner with no degree	Traditional practitioner and faith healer.	Medicine Shop	Others	Tap water (Treated/Untreated)	Well water (Covered / Uncovered well)	Hand Pump	Tube wells / Bore well	Spring	River / Canal	Tank / Pond / Lake	Others	Community toilet including bath.	Community toilet excluding bath.	Rural sanitary mart or sanitary hardware outlet available near the village.	Community bio- gas or recycle of waste for productive use.
1	2	32	33	34	35	36	37	38	39	40	41	42	43	44	45	46	47	48	49	50
2569	Kamson Rongpi	0	0	0	0	0	0	0	No	No	Yes	No	No	No	No	No	No	No	No	No
2570	Langtuk Rongpi	0	0	0	0	0	0	0	No	No	No	No	No	No	Yes	No	No	No	No	No
2571	Het Singnar	0	0	0	0	0	0	0	No	No	No	No	No	No	Yes	No	No	No	No	No
2572	Krem Kro	0	0	0	0	0	0	0	No	No	No	No	Yes	No	No	No	No	No	No	No
2573	Sarmen Singnar	0	0	0	0	0	0	0	Yes	No	Yes	Yes	No	No	No	No	No	No	No	No
2574	Holiram Singnar	0	0	0	0	0	0	0	Yes	No	No	Yes	Yes	No	Yes	No	No	No	No	No
2575	Geleki	0	0	0	0	0	0	0	No	Yes	No	Yes	No	No	Yes	No	No	No	No	No
2576	Lokhiram	0	0	0	0	0	0	0	No	Yes	Yes	No	No	Yes	Yes	No	No	No	No	No
2577	Habe Rongphar	0	0	0	0	0	0	0	No	No	No	No	No	Yes	Yes	No	No	No	No	No
2578	Engle Pathar	0	0	0	0	0	0	0	No	No	No	No	No	Yes	Yes	No	No	No	No	No
2579	Chondrosing Rongpi	0	0	0	0	0	0	0	Yes	Yes	Yes	Yes	Yes	Yes	Yes	No	No	No	No	No
2580	Kohora (A)	0	0	0	0	0	0	0	Yes	Yes	Yes	Yes	No	No	Yes	No	No	No	No	No
2581	Sarthe Rongpi	0	0	0	0	0	0	0	No	No	No	No	Yes	No	No	No	No	No	No	No
2582	Kohora Saret Rongphar (Rongtera)	0	0	0	0	0	0	0	Yes	No	No	No	No	Yes	Yes	No	No	No	No	No
2583	Bamun Bey	0	0	0	0	0	0	0	No	No	No	No	No	Yes	No	No	No	No	No	No
2584	Motia Rongphar	0	0	0	0	0	0	0	No	No	No	No	Yes	No	Yes	No	No	No	No	No
2585	Sem Engti	0	0	0	0	0	0	0	No	Yes	Yes	No	Yes	No	Yes	No	No	No	No	No
2586	Chinthong Tokbi	0	0	0	0	0	0	0	Yes	Yes	No	Yes	No	No	Yes	No	No	No	No	No
2587	Hemari Lekthe	0	0	0	0	0	0	0	Yes	No	No	No	No	No	Yes	No	No	No	No	No
2588	Bamun Teron	0	0	0	0	0	0	0	No	No	No	No	No	No	Yes	No	No	No	No	No
2589	Sarbura Singnar	0	0	0	0	0	0	0	No	Yes	No	No	Yes	No	Yes	No	No	No	No	No
2590	Kangbura Engti	0	0	0	0	0	0	0	No	No	No	No	No	Yes	Yes	No	No	No	No	No
2591	Kohora (B)	0	0	0	0	0	0	0	No	No	Yes	No	No	No	Yes	No	No	No	No	No
2592	Kohora Gaon	0	0	0	0	0	0	0	Yes	Yes	No	No	No	No	Yes	No	No	No	No	No
2593	Bura Tisso																			

Communication and transport facilities (If amenities available code -Yes is given except for Village Pin Code ,If not available within the village , the distance range code viz; a for < 5 Kms, b for 5-10 Kms and c for 10+ kms of nearest place where facility is available is given).																	Name of Village	Serial Number
Post office(PO)	Sub post office (SPO)	Post & Telegraph office (P&TO)	Village Pin Code	Telephones (Land lines)	Public call office (PCO)	Mobile phone coverage	Internet cafes/ Common service centre (CSC)	Private courier facility	Bus service (Public & Private)	Railway stations	Auto/Modified Autos	Taxis and Vans	Tractors	Cycle-pulled rickshaws(Manual & Machine driven)	Carts driven by animals	Sea /River ferry service		
51	52	53	54	55	56	57	58	59	60	61	62	63	64	65	66	67	2	1
b	b	c		b	b	Yes	b	b	Yes	c	b	b	Yes	Yes	b	c		Kamson Rongpi 2569
c	c	c		b	b	a	c	c	Yes	c	b	Yes	c	Yes	c	c		Langtuk Rongpi 2570
c	c	c		c	c	a	c	c	c	c	c	c	c	c	c	c		Het Singnar 2571
b	b	c		b	b	a	c	b	b	c	b	b	b	b	b	c		Krem Kro 2572
a	a	c		a	a	Yes	c	b	Yes	c	Yes	Yes	Yes	Yes	Yes	c		Sarmen Singnar 2573
b	b	c		b	b	Yes	c	b	Yes	c	b	Yes	b	b	b	c		Holiram Singnar 2574
b	b	b		a	a	a	b	b	b	c	b	b	b	b	b	c		Geleki 2575
				a	a	a	c	c	b		b	b	c	b	b	c		Lokhiram 2576
b	b	b		b	b	a	b	b	b	c	b	b	b	b	b	c		Habe Rongphar 2577
b	b	b		b	b	Yes	b	b	b	c	b	b	b	b	b	c		Engle Pathar 2578
a	a	a		a	a	Yes	a	a	Yes	c	Yes	Yes	a	a	a	c		Chondrosing Rongpi 2579
				Yes	a	Yes	a	a	Yes	c	a	a	a	a	a	c		Kohora (A) 2580
				a	b	a	c	c	Yes		b	b			b	c		Sarthe Rongpi 2581
b	b	b		b	b	Yes	b	b	b	c	b	b	b	b	b	c		Kohora Saret Rongphar (Rongtera) 2582
c	c	c		c	c	a	c	c	c	c	c	c	c	c	c	c		Bamun Bey 2583
b	b	b		b	b	a	b	b	b	c	b	b	b	b	b	c		Motia Rongphar 2584
a	a	c		b	b	a	c	c	b	c	b	b	b	b	b	c		Sem Engti 2585
b	b	c		b	b	a	c	c	c	c	c	c	b	b	b	c		Chinthong Tokbi 2586
a	a	c		a	a	a	a	c	c	b	b	b	b	b	b	b		Hemari Lekthe 2587
b	b	b		b	b	a	b	b	Yes	c	b	b	b	b	b	c		Bamun Teron 2588
a	a	a		c	a	a	a	a	a	a	a	a	a	a	a	a		Sarbura Singnar 2589
a	a	a		a	a	a	a	a	a	c	a	a	a	a	a	a		Kangbura Engti 2590
a	a	a		a	a	Yes	a	a	Yes	c	a	a	a	a	a	c		Kohora (B) 2591
a	a	a		a	a	Yes	a	a	a	a	a	a	a	a	a	a		Kohora Gaon 2592
																		Bura Tisso 2593

Sr.No.	Name of Village	Village connected to highways,village roads, banks & credit societies (If amenities available code -Yes is given, If not available within the village , the distance range code viz; a for < 5 Kms, b for 5-10 Kms and c for 10+ kms of nearest place where facility is available is given).												Availability of misc within the village , 1 kms of nearest place						
		Connected to national highway(NH)	Connected to state highway(SH)	Connected to major district road (MDR)	Connected to others district road	Pucca roads	Kutchcha roads	Water bounded macadam(WBM) roads	Navigable waterway (river/canal)(NW)	Footpaths (FP)	Commercial & Co-operative Banks	ATM	Agricultural Credit Societies	Self-Help Group (SHG)	Public distribution system (PDS) shop	Mandis / Regular market	Weekly Haat			
1	2	68	69	70	71	72	73	74	75	76	77	78	79	80	81	82	83			
2569	Kamson Rongpi	Yes	Yes	Yes	Yes	b	Yes	c	c	Yes	c	b	c	b	a	a	a			
2570	Langtuk Rongpi	a	a	a	Yes	a	Yes	c	c	Yes	c	c	c	b	a	a	a			
2571	Het Singnar	c	c	c	Yes	c	Yes	c	c	Yes	c	c	c	b	b	a	a			
2572	Krem Kro	b	b	b	Yes	b	b	b	c	Yes	c	c	c	b	c	b	b			
2573	Sarmen Singnar	Yes	Yes	Yes	Yes	b	Yes	c	c	Yes	c	c	c	b	c	c	a			
2574	Holiram Singnar	Yes	Yes	Yes	Yes	b	Yes	b	c	Yes	c	c	c	Yes	a	b	a			
2575	Geleki	a	a	a	Yes	b	Yes	a	c	Yes	c	b	c	Yes	Yes	c	Yes			
2576	Lokhiram	c	c	c	Yes	c	Yes	a	c	Yes	c	c	c	b	c	c	c			
2577	Habe Rongphar	b	b	b	Yes	a	a	b	c	Yes	c	b	c	Yes	a	a	b			
2578	Engle Pathar	b	b	b	Yes	a	a	a	c	Yes	c	b	c	b	c	c	a			
2579	Chondrosing Rongpi	b	b	Yes	Yes	b	Yes	a	c	Yes	c	a	c	b	c	c	c			
2580	Kohora (A)	a	a	Yes	Yes	b	a	a	a	Yes	c	a	c	b	c	c	c			
2581	Sarthe Rongpi	Yes	b	b	b	b	Yes	b	a	Yes	c	a	c	b	c	c	b			
2582	Kohora Saret Rongphar (Rongtera)	b	b	b	b	b	Yes	b	c	Yes	c	b	c	b	c	c	b			
2583	Bamun Bey	c	c	b	b	c	b	b	c	Yes	c	c	c	b	c	c	c			
2584	Motia Rongphar	b	b	b	b	b	b	b	c	Yes	c	b	c	b	c	c	c			
2585	Sem Engti	a	a	a	Yes	a	a	a	c	Yes	c	a	c	b	c	c	b			
2586	Chinthong Tokbi	b	b	a	Yes	a	Yes	a	c	Yes	c	b	c	b	c	c	c			
2587	Hemari Lekthe	b	b	b	b	b	b	b	b	Yes	b	c	c	Yes	b	b	b			
2588	Bamun Teron	a	a	Yes	Yes	a	Yes	a	a	Yes	b	b	c	b	b	b	b			
2589	Sarbura Singnar	a	a	a	a	a	a	a	a	Yes	b	b	c	b	b	b	b			
2590	Kangbura Engti	a	a	a	Yes	a	Yes	a	c	Yes	c	a	c	b	c	b	b			
2591	Kohora (B)	a	a	Yes	Yes	a	a	a	c	Yes	c	a	c	b	b	c	b			
2592	Kohora Gaon	a	a	a	Yes	a	Yes	a	a	Yes	c	a	c	c	c	b	b			
2593	Bura Tisso																			

ellaneous facilities (If amenities available code -Yes is given, If not available the distance range code viz; a for < 5 Kms, b for 5-10 Kms and c for 10+ e where facility is available is given).

84	85	86	87	88	89	90	91	92	93	94	95	96	97	Name of Village	Serial Number
c	a	c	a	c	b	b	c	c	c	c	b	c	c	Kamson Rongpi	2569
c	a	c	a	c	c	c	c	c	c	c	a	c	c	Langtuk Rongpi	2570
c	a	c	a	c	c	c	c	c	c	c	c	c	c	Het Singnar	2571
c	a	Yes	a	c	c	c	c	c	c	c	b	c	c	Krem Kro	2572
c	a	Yes	b	c	c	c	c	c	c	c	Yes	Yes	c	Sarmen Singnar	2573
c	a	Yes	b	b	c	c	c	c	c	c	a	c	c	Holiram Singnar	2574
b	a	Yes	b	b	c	c	c	c	c	c	b	c	b	Geleki	2575
b	b	Yes	b	b	a	c	c	c	c	c	c	c	c	Lokhiram	2576
c	b	b	b	b	c	c	c	c	c	c	b	c	b	Habe Rongphar	2577
c	b	Yes	b	b	c	c	c	c	c	c	b	c	c	Engle Pathar	2578
a	a	Yes	b	Yes	c	c	c	c	c	c	a	Yes	a	Chondrosing Rongpi	2579
a	a	a	b	a	c	c	c	c	c	c	a	c	c	Kohora (A)	2580
a	a	Yes	b	a	c	c	c	c	c	c	a	c	c	Sarthe Rongpi	2581
a	a	Yes	b	a	c	c	c	c	c	c	b	c	c	Kohora Saret Rongphar (Rongtera)	2582
b	b	b	b	b	c	c	c	c	c	c	b	c	c	Bamun Bey	2583
c	b	b	b	a	b	b	b	c	b	b	b	c	b	Motia Rongphar	2584
c	a	a	a	a	c	c	c	c	c	c	b	c	c	Sem Engti	2585
b	a	a	a	c	c	c	c	c	c	c	c	c	a	Chinthong Tokbi	2586
c	a	a	a	c	c	c	c	c	c	c	c	c	a	Hemari Lekthe	2587
c	a	a	b	c	c	c	c	c	c	c	b	c	c	Bamun Teron	2588
c	a	a	b	c	c	c	c	c	c	c	a	Yes	a	Sarbura Singnar	2589
a	a	a	a	c	c	c	c	c	c	c	c	c	a	Kangbura Engti	2590
a	a	a	a	c	a	a	a	a	a	a	a	c	a	Kohora (B)	2591
a	a	a	a	c	c	c	c	c	c	c	c	c	c	Kohora Gaon	2592
														Bura Tisso	2593

Sr.No.	Name of Village	Availability of electricity (Yes/No)				Land Use								
						Nearest Town		Area under different types of land use decimal place)						
		Power Supply for Domestic Use (ED)	Power Supply for Agricultural Use (EAG)	Power Supply for Commercial Use (EC)	Power Supply for All Uses (EA)	Name	Distance range code i.e. a for < 5 Kms, b for 5-10 Kms and c for 10+ kms .	Forests	Area under Non-agricultural Uses	Barren and Un-cultivable land	Permanent Pastures and Other Grazing Lands	Land Under Miscellaneous Tree Crops etc.	Culturable Waste Land	
98	99	100	101	102	103	104	105	106	107	108	109			
2569	Kamson Rongpi	Yes	No	No	No	BOKAGHAT	c	0	10	0	0	5	37	
2570	Langtuk Rongpi	No	No	No	No	GOLAGHAT	c	0	10	5	5	5	5	
2571	Het Singnar	No	No	No	No	BOKAKHAT	c	0	5	0	5	4	23	
2572	Krem Kro	No	No	No	No	BOKAKHAT	c	0	14	0	0	15	15	
2573	Sarmen Singnar	Yes	No	No	No	BOKAKHAT	c	0	5	0	5	3	15	
2574	Holiram Singnar	Yes	No	No	No	BOKAKHAT	c	0	5	35	0	0	11	
2575	Geleki	No	No	No	No	BOKAKHAT	c	0	6	10	10	10	7	
2576	Lokhiram	Yes	No	No	No	BORPATHAR	c	0	10	10	10	20	10	
2577	Habe Rongphar	No	No	No	No	BOKAKHAT	c	0	7	0	23	15	25	
2578	Engle Pathar	Yes	No	No	No	BOKAKHAT	c	0	5	2	15	5	3	
2579	Chondrosing Rongpi	Yes	No	No	No	BOKAKHAT	c	0	7	8	10	12	0	
2580	Kohora (A)	Yes	No	No	No	BOKAKHAT	c	0	20	5	0	7	0	
2581	Sarthe Rongpi	Yes	No	No	No			0	10	0	0	0	50	
2582	Kohora Saret Rongphar (Rongtera)	Yes	No	No	No	BOKAKHAT	c	0	20	0	15	10	0	
2583	Bamun Bey	No	No	No	No	BOKAKHAT	c	0	5	5	10	20	15	
2584	Motia Rongphar	No	No	No	No	NOWGAON	c	0	5	0	20	10	5	
2585	Sem Engti	No	No	No	No	BOKAKHAT	c	0	12	0	10	10	15	
2586	Chinthong Tokbi	No	No	No	No	BOKAKHAT	c	0	5	25	20	15	5	
2587	Hemari Lekthe	No	No	No	No	BOKAKHAT	c	0	20	0	0	0	30	
2588	Bamun Teron	No	No	No	No	BOKAKHAT	c	25	0	10	10	35	0	
2589	Sarbura Singnar	Yes	No	No	No	BOKAKHAT	c	15	5	20	20	20	0	
2590	Kangbura Engti	No	No	No	No	BOKAKHAT	c	5	10	20	10	5	0	
2591	Kohora (B)	Yes	No	No	No	BOKAKHAT	c	10	0	30	30	5	0	
2592	Kohora Gaon	Yes	No	No	No	BOKAKHAT	c	17	0	30	15	13	0	
2593	Bura Tisso							0	10	0	0	0	20	

Land Use (in hectares rounded up to one										Area irrigated by source (in hectare).			Name of three most important commodities manufactured			Name of Village	Serial Number
Fallow lands other than current fallows	Current Fallows	Net Area Sown	Total Irrigated Land Area	Total Un-irrigated Land Area	Canals (C)	Wells/Tube-wells(W/TW)	Tanks/Lakes(T/L)	Water Falls(WF)	Others(O)	First	Second	Third					
110	111	112	113	114	115	116	117	118	119	120	121	122	2	1			
0	0	52	0	52	0	0	0	0	0				Kamson Rongpi	2569			
20	30	80	0	80	0	0	0	0	0				Langtuk Rongpi	2570			
0	0	37	0	37	0	0	0	0	0				Het Singnar	2571			
0	0	44	0	44	0	0	0	0	0				Krem Kro	2572			
0	0	28	0	28	0	0	0	0	0				Sarmen Singnar	2573			
0	0	51	0	51	0	0	0	0	0				Holiram Singnar	2574			
0	0	43	0	43	0	0	0	0	0				Geleki	2575			
10	38	108	0	108	0	0	0	0	0				Lokhiram	2576			
0	0	0	0	0	0	0	0	0	0				Habe Rongphar	2577			
0	0	30	0	30	0	0	0	0	0				Engle Pathar	2578			
0	0	37	0	37	0	0	0	0	0				Chondrosing Rongpi	2579			
0	0	32	0	32	0	0	0	0	0				Kohora (A)	2580			
0	0	15	0	15	0	0	0	0	0				Sarthe Rongpi	2581			
0	0	45	0	45	0	0	0	0	0				Kohora Saret Rongphar (Rongtera)	2582			
0	0	55	0	55	0	0	0	0	0				Bamun Bey	2583			
0	0	40	0	40	0	0	0	0	0				Motia Rongphar	2584			
0	0	47	0	47	0	0	0	0	0				Sem Engti	2585			
0	0	70	0	70	0	0	0	0	0				Chinthong Tokbi	2586			
0	0	40	0	40	0	0	0	0	0				Hemari Lekthe	2587			
0	80	0	0	0	0	0	0	0	0				Bamun Teron	2588			
0	80	0	0	0	0	0	0	0	0				Sarbura Singnar	2589			
0	0	50	0	50	0	0	0	0	0				Kangbura Engti	2590			
0	75	0	0	0	0	0	0	0	0				Kohora (B)	2591			
0	75	0	0	0	0	0	0	0	0				Kohora Gaon	2592			
0	0	15	0	15	0	0	0	0	0				Bura Tisso	2593			

Sr.No.	Name of Village	Location code no.	Total area of the village (in hectares rounded up to one decimal place)	Total population (2011 census)	Number of households (2011 census)	Number of educational amenities available. (in the village , the distance range code viz; a for 0-5 Kms and c for 10+ kms of nearest place where available is given).									
						Pre-Primary school (PP)	Primary school (P)	Middle school (M)	Secondary School (S)	Senior Secondary school (SS)	Degree college of arts science & commerce (ASC)	Engineering college(EC)	Medical college (MC)	Management institute (MI)	
1	2	3	4	5	6	7	8	9	10	11	12	13	14	15	
2594	Bapuram Teron	298114	138	183	31	c	1	c	c	c	c	c	c	c	
2595	Chingkreng Rongpi	298115	74	0	0										
2596	Goutom Bosti	298116	40	0	0										
2597	Chokora Tisso	298117	70	0	0										
2598	Diring Lekthe	298118	160	381	78	b	1	b	b	b	c	c	c	c	
2599	Bura Kramsa	298119	105	45	10	a	a	a	b	b	c	c	c	c	
2600	Phulok Engti	298120	120	157	28	b	a	b	b	b	c	c	c	c	
2601	Rasho Engti	298121	208	77	14	a	a	a	b	b	c	c	c	c	
2602	Thengkur Terang	298122	105	185	39	a	a	a	a	c	c	c	c	c	
2603	Hemari Dadhora	298123	146	237	43	1	1	c	c	c	c	c	c	c	
2604	Langtuk Tokbi	298124	85	74	18	a	1	a	a	c	a	c	c	c	
2605	Sir Teron	298125	94	0	0										
2606	Lunse Teron	298126	25	116	24	a	1	b	c	c	c	c	c	c	
2607	Songsar Engleng	298127	103	0	0										
2608	Jathe Ronghang	298128	65	133	23	a	a	a	a	c	c	c	c	c	
2609	Lunse Phangcho	298129	68	173	33	a	a	b	b	c	c	c	c	c	
2610	Sar Terang	298130	82	70	13	a	a	b	b	c	c	c	c	c	
2611	Sarbura Engti	298131	80	405	74	a	1	a	a	c	c	c	c	c	
2612	Sarthe Kro	298132	87	226	39	a	1	a	a	b	c	c	c	c	
2613	Moha Kro	298133	87	69	11	a	1	a	a	c	c	c	c	c	
2614	Kania Rongphar	298134	93	183	34	a	1	a	b	c	c	c	c	c	
2615	Sarthe Rongphar	298135	77	22	3	a	a	a	a	c	c	c	c	c	
2616	Kangdir Teron	298136	69	125	24	a	1	a	a	c	c	c	c	c	
2617	Angjok Tokbi	298137	78	258	45	a	1	a	a	c	c	c	c	c	
2618	Chikong Terang	298138	91	195	37	a	a	a	b	c	c	c	c	c	

(If not available within for < 5 Kms, b for 5-10 ere facility is					Number of Medical Amenities available. (If not available within the village , the distance range code viz; a for < 5 Kms, b for 5-10 Kms and c for 10+ kms of nearest place where facility is available is given).										Name of Village	Serial Number	
16	17	18	19	20	21	22	23	24	25	26	27	28	29	30	31		
Polytechnic (Pt)	Vocational training school /ITI	Non-formal training centre (NFTC)	Special school for disabled (SSD)	Others (specify)	Community health centre (CHC)	Primary health centre (PHC)	Primary health sub centre (PHS)	Maternity and child welfare centre (MCW)	T.B. clinic (TBC)	Hospital-allopathic (HA)	Hospital-alternative medicine (HO)	Dispensary (D)	Veterinary hospital (VH)	Mobile health clinic (MHC)	Family welfare centre (FWC)		
c	c	c	c		c	c	c	c	c	c	c	c	c				Bapuram Teron 2594
																	Chingkreng Rongpi 2595
																	Goutom Bosti 2596
																	Chokora Tisso 2597
c	c	c	c		b	b	b	b	c	c	c	b	c	b	b		Diring Lekthe 2598
c	c	c	c		b	b	b	b	c	c	c	b	b		b		Bura Kramsa 2599
c	c	c	c		b	b	b	b	c	c	c	b	c	b	c		Phulok Engti 2600
c	c	c	c		b	b	b	c	c	c	c	b	c	b	b		Rasho Engti 2601
c	c	c	c		c	c	b	c	c	c	c	b	c	b	b		Thengkur Terang 2602
c	c	c	c		c	c	b	c	c	c	c	b	c	b	b		Hemari Dadhora 2603
c	c	c	c		c	c	b	c	c	c	c	b	c	b	b		Langtuk Tokbi 2604
																	Sir Teron 2605
c	c	c	c		c	c	b	c	c	c	c	b	c	a			Lunse Teron 2606
																	Songsar Engleng 2607
c	c	c	c		c	c	b	c	c	c	c	b	c	a	c		Jathe Ronghang 2608
c	c	c	c		c	b	b	c	c	c	c	b	c	b	c		Lunse Phangcho 2609
c	c	c	c		c	c	b	c	c	c	c	b	c	b	c		Sar Terang 2610
c	c	c	c		c	c	b	c	c	c	c	b	c	b	c		Sarburu Engti 2611
c	c				b												Sarthe Kro 2612
c	c	c	c		c	c	b	c	c	c	c	b	c	b	c		Moha Kro 2613
c	c	c	c		c	c	b	c	c	c	c	b	c	b	c		Kania Rongphar 2614
c	c				b												Sarthe Rongphar 2615
c	c	c	c		c	c	b	c	c	c	c	b	c	c	c		Kangdir Teron 2616
c	c	c	c		c	c	b	c	c	c	c	b	c	b	c		Angjok Tokbi 2617
c	c	c	c		c	c	b	c	c	c	c	b	c	b	c		Chikong Terang 2618

Sr.No.	Name of Village	Number of Non-Government Medical Amenities available.							Availability of drinking water - Yes / No							Availability of toilet & others Yes / No				
		Charitable non Govt. hospital/Nursing home.	Medical practitioner with MBBS Degree	Medical practitioner with other degree	Medical practitioner with no degree	Traditional practitioner and faith healer.	Medicine Shop	Others	Tap water (Treated/Untreated)	Well water (Covered / Uncovered well)	Hand Pump	Tube wells / Bore well	Spring	River / Canal	Tank / Pond / Lake	Others	Community toilet including bath.	Community toilet excluding bath.	Rural sanitary mart or sanitary hardware outlet available near the village.	Community bio- gas or recycle of waste for productive use.
1	2	32	33	34	35	36	37	38	39	40	41	42	43	44	45	46	47	48	49	50
2594	Bapuram Teron	0	0	0	0	0	0	0	Yes	No	No	No	Yes	No	Yes	No	No	No	No	No
2595	Chingkeng Rongpi																			
2596	Goutom Bosti																			
2597	Chokora Tisso																			
2598	Diring Lekthe	0	0	0	0	0	0	0	Yes	Yes	No	No	Yes	No	Yes	No	No	No	No	No
2599	Bura Kramsa	0	0	0	0	0	0	0	No	No	No	No	No	No	Yes	No	No	No	No	No
2600	Phulok Engti	0	0	0	0	0	0	0	Yes	Yes	No	No	Yes	No	Yes	No	No	No	No	No
2601	Rasho Engti	0	0	0	0	0	0	0	No	Yes	No	No	No	No	Yes	No	No	No	No	No
2602	Thengkur Terang	0	0	0	0	0	0	0	No	Yes	No	No	Yes	No	Yes	No	No	No	No	No
2603	Hemari Dadhora	0	0	0	0	0	0	0	No	Yes	No	No	Yes	Yes	Yes	No	No	No	No	No
2604	Langtuk Tokbi	0	0	0	0	0	0	0	No	No	No	No	Yes	Yes	Yes	No	No	No	No	No
2605	Sir Teron																			
2606	Lunse Teron	0	0	0	0	0	0	0	No	No	No	No	No	No	Yes	No	No	No	No	No
2607	Songsar Engleng																			
2608	Jathe Ronghang	0	0	0	0	0	0	0	No	No	No	No	Yes	No	Yes	No	No	No	No	No
2609	Lunse Phangcho	0	0	0	0	0	0	0	Yes	No	No	No	No	No	Yes	No	No	No	No	No
2610	Sar Terang	0	0	0	0	0	0	0	No	No	No	No	No	No	Yes	No	No	No	No	No
2611	Sarbura Engti	0	0	0	0	0	0	0	Yes	Yes	No	No	Yes	Yes	Yes	No	No	No	No	No
2612	Sarthe Kro	0	0	0	0	0	0	0	Yes	Yes	No	No	Yes	Yes	No	No	No	No	No	No
2613	Moha Kro	0	0	0	0	0	0	0	No	Yes	No	No	Yes	Yes	Yes	No	No	No	No	No
2614	Kania Rongphar	0	0	0	0	0	0	0	Yes	Yes	No	No	Yes	Yes	Yes	Yes	No	No	No	No
2615	Sarthe Rongphar	0	0	0	0	0	0	0	No	Yes	No	No	No	Yes	No	No	No	No	No	No
2616	Kangdir Teron	0	0	0	0	0	0	0	Yes	Yes	No	No	No	Yes	Yes	No	No	No	No	No
2617	Angjok Tokbi	0	0	0	0	0	0	0	No	Yes	No	No	No	No	Yes	No	No	No	No	No
2618	Chikong Terang	0	0	0	0	0	0	0	Yes	Yes	No	No	No	Yes	Yes	No	No	No	No	No

Communication and transport facilities (If amenities available code -Yes is given except for Village Pin Code ,If not available within the village , the distance range code viz; a for < 5 Kms, b for 5-10 Kms and c for 10+ kms of nearest place where facility is available is given).																	Name of Village	Serial Number
Post office(PO)	Sub post office (SPO)	Post & Telegraph office (P&TO)	Village Pin Code	Telephones (Land lines)	Public call office (PCO)	Mobile phone coverage	Internet cafes/ Common service centre (CSC)	Private courier facility	Bus service (Public & Private)	Railway stations	Auto/Modified Autos	Taxis and Vans	Tractors	Cycle-pulled rickshaws(Manual & Machine driven)	Carts driven by animals	Sea /River ferry service		
51	52	53	54	55	56	57	58	59	60	61	62	63	64	65	66	67	2	1
c	c	c		c	c	a	c	c	c	c	c	c	c	c	c	c		Bapuram Teron 2594
																		Chingkreng Rongpi 2595
																		Goutom Bosti 2596
																		Chokora Tisso 2597
a	a	b		a	a	Yes	b	a	a	c	a	a	a	a	a	c		Diring Lekthe 2598
b	b	b		b	b	a	b	b	b	c	b	b	b	b	b	c		Bura Kramsa 2599
a	a	b		a	a	Yes	b	b	a	c	b	b	b	a	a	c		Phulok Engti 2600
a	a	b		a	a	a	b	b	b	c	b	b	b	b	b	c		Rasho Engti 2601
a	a	c		a	a	a	c	c	a	c	c	c	c	c	c	c		Thengkur Terang 2602
a	a	c		a	a	a	c	c	Yes	c	a	a	a	b	a	c		Hemari Dadhora 2603
a	a	c		a	a	a	c	c	c	c	c	c	c	c	c	c		Langtuk Tokbi 2604
																		Sir Teron 2605
b	b	c		b	b	a	c	c	b	c	c	c	c	c	c	c		Lunse Teron 2606
																		Songsar Engleng 2607
b	b	c		b	b	a	c	c	b	c	c	c	c	c	c	c		Jathe Ronghang 2608
a	a	c		b	b	a	c	c	c	c	c	c	c	c	c	c		Lunse Phangcho 2609
b	b	c		b	b	a	c	c	b	c	c	c	c	c	c	c		Sar Terang 2610
b	b	c		b	b	Yes	c	c	b	c	c	c	c	c	c	c		Sarbura Engti 2611
				a	b	a	c	c	b		b	b				c		Sarthe Kro 2612
b	b	c		b	b	Yes	c	c	b	c	b	b	b	b	Yes	c		Moha Kro 2613
b	b	c		b	b	Yes	c	c	b	c	c	b	b	b	Yes	c		Kania Rongphar 2614
				a	b	a	c	c	b		b	b				c		Sarthe Rongphar 2615
b	b	b		b	b	a	c	c	c	c	c	c	c	c	c	c		Kangdir Teron 2616
a	a	c		a	a	a	c	c	a	c	c	c	c	c	a	c		Angjok Tokbi 2617
b	b	c		b	b	Yes	c	c	b	c	b	b	b	b	b	c		Chikong Terang 2618

Sr.No.	Name of Village	Village connected to highways,village roads, banks & credit societies (If amenities available code -Yes is given, If not available within the village , the distance range code viz; a for < 5 Kms, b for 5-10 Kms and c for 10+ kms of nearest place where facility is available is given).												Availability of misc within the village , 1 kms of nearest place			
		Connected to national highway(NH)	Connected to state highway(SH)	Connected to major district road (MDR)	Connected to others district road	Pucca roads	Kutchcha roads	Water bounded macadam(WBM) roads	Navigable waterway (river/canal)(NW)	Footpaths (FP)	Commercial & Co-operative Banks	ATM	Agricultural Credit Societies	Self-Help Group (SHG)	Public distribution system (PDS) shop	Mandis / Regular market	Weekly Haat
1	2	68	69	70	71	72	73	74	75	76	77	78	79	80	81	82	83
2594	Bapuram Teron	b	b	a	Yes	b	Yes	a	a	Yes	c	c	c	a	c	b	a
2595	Chingkeng Rongpi																
2596	Goutom Bosti																
2597	Chokora Tisso																
2598	Diring Lekthe	a	a	a	Yes	a	Yes	a	c	Yes	c	b	c	a	b	b	b
2599	Bura Kramsa	b	b	b	a	b	Yes	b	c	Yes	c	b	c	Yes	c	b	b
2600	Phulok Engti	a	b	a	Yes	a	a	a	c	Yes	c	b	c	a	b	b	b
2601	Rasho Engti	a	a	a	Yes	a	a	a	c	Yes	a	c	c	a	a	a	a
2602	Thengkur Terang	b	a	a	Yes	a	a	a	c	Yes	b	c	c	a	a	b	b
2603	Hemari Dadhora	c	c	Yes	Yes	a	Yes	a	c	Yes	a	c	c	a	a	a	a
2604	Langtuk Tokbi	c	a	a	Yes	a	a	a	c	Yes	b	c	c	a	a	b	b
2605	Sir Teron																
2606	Lunse Teron	c	c	b	Yes	b	b	b	c	Yes	c	c	c	a	c	c	c
2607	Songsar Engleng																
2608	Jathe Ronghang	c	c	b	Yes	b	b	a	c	Yes	a	c	c	Yes	a	a	a
2609	Lunse Phangcho	c	c	b	Yes	b	a	a	c	Yes	b	c	c	a	a	b	b
2610	Sar Terang	c	c	b	Yes	b	a	a	c	Yes	a	c	c	a	a	a	a
2611	Sarbura Engti	c	c	b	Yes	b	Yes	a	c	Yes	c	c	c	a	a	b	a
2612	Sarthe Kro	Yes	b	b	Yes	b	Yes	a	c	Yes	a	c	c	Yes	a	a	a
2613	Moha Kro	c	c	b	Yes	b	b	a	c	Yes	c	c	c	a	c	c	a
2614	Kania Rongphar	c	c	b	Yes	b	b	a	c	Yes	c	c	c	Yes	c	c	c
2615	Sarthe Rongphar	Yes	b	b	a	b	Yes	a	c	Yes	c	c	c	a	a	a	a
2616	Kangdir Teron	b	b	b	Yes	b	b	b	c	Yes	c	c	c	a	a	a	a
2617	Angjok Tokbi	b	b	a	Yes	a	Yes	a	c	Yes	a	c	c	a	a	a	a
2618	Chikong Terang	b	b	b	Yes	b	b	b	c	Yes	c	c	c	Yes	a	a	a

ellaneous facilities (If amenities available code -Yes is given, If not available the distance range code viz; a for < 5 Kms, b for 5-10 Kms and c for 10+ e where facility is available is given).

84	85	86	87	88	89	90	91	92	93	94	95	96	97	Name of Village	Serial Number
c	a	Yes	a	c	c	c	c	c	c	c	c	c	c	Bapuram Teron	2594
c	a	Yes	a	c	c	c	c	c	c	c	c	c	c	Chingkreng Rongpi	2595
c	a	Yes	a	c	c	c	c	c	c	c	c	c	c	Goutom Bosti	2596
c	a	Yes	a	c	c	c	c	c	c	c	c	c	c	Chokora Tisso	2597
c	a	Yes	a	c	c	c	c	c	c	c	c	c	c	Diring Lekthe	2598
c	a	Yes	a	c	c	c	c	c	c	c	c	c	c	Bura Kramsa	2599
c	a	Yes	a	c	c	c	c	c	c	c	c	c	c	Phulok Engti	2600
c	a	Yes	a	c	c	c	c	c	c	c	c	c	c	Rasho Engti	2601
c	a	Yes	a	c	c	c	c	c	c	c	c	c	c	Thengkur Terang	2602
c	a	Yes	a	c	c	c	c	c	c	c	c	c	c	Hemari Dadhora	2603
c	a	Yes	a	c	c	c	c	c	c	c	c	c	c	Langtuk Tokbi	2604
c	a	Yes	a	c	c	c	c	c	c	c	c	c	c	Sir Teron	2605
c	a	Yes	a	c	c	c	c	c	c	c	c	c	c	Lunse Teron	2606
c	a	Yes	a	c	c	c	c	c	c	c	c	c	c	Songsar Engleng	2607
c	a	Yes	a	c	c	c	c	c	c	c	c	c	c	Jathe Ronghang	2608
b	a	Yes	a	c	c	c	c	c	c	c	c	c	c	Lunse Phangcho	2609
c	a	Yes	a	c	c	c	c	c	c	c	c	c	c	Sar Terang	2610
b	a	Yes	a	c	c	c	c	c	c	c	c	c	c	Sarburu Engti	2611
b	a	Yes	a	c	c	c	c	c	c	c	c	c	c	Sarthe Kro	2612
b	a	Yes	a	c	c	c	c	c	c	c	c	c	c	Moha Kro	2613
c	a	Yes	a	c	c	c	c	c	c	c	c	c	c	Kania Rongphar	2614
c	a	Yes	a	c	c	c	c	c	c	c	c	c	c	Sarthe Rongphar	2615
c	a	Yes	a	b	c	c	c	c	c	c	c	c	c	Kangdir Teron	2616
c	a	Yes	a	b	c	c	c	c	c	c	c	c	c	Angjok Tokbi	2617
c	a	Yes	a	b	c	c	c	c	c	c	c	c	c	Chikong Terang	2618

Sr.No.	Name of Village	Availability of electricity (Yes/No)				Land Use								
		Power Supply for Domestic Use (ED)	Power Supply for Agricultural Use (EAG)	Power Supply for Commercial Use (EC)	Power Supply for All Uses (EA)	Nearest Town		Area under different types of land use decimal place)						
						Name	Distance range code i.e. a for < 5 Kms, b for 5-10 Kms and c for 10+ kms .	Forests	Area under Non-agricultural Uses	Barren and Un-cultivable land	Permanent Pastures and Other Grazing Lands	Land Under Miscellaneous Tree Crops etc.	Culturable Waste Land	
1	2	98	99	100	101	102	103	104	105	106	107	108	109	
2594	Bapuram Teron	No	No	No	No	GOLAGHAT	c	0	10	0	20	20	19	
2595	Chingkreng Rongpi					BOKAKHAT	c	0	0	0	0	74	0	
2596	Goutom Bosti							0	10	0	0	0	16	
2597	Chokora Tisso							0	10	0	0	0	12	
2598	Diring Lekthe	Yes	No	No	No	BOKAKHAT	c	0	10	30	15	15	10	
2599	Bura Kramsa	No	No	No	No	BOKAKHAT	c	0	10	20	35	30	10	
2600	Phulok Engti	Yes	No	No	No	BOKAKHAT	c	0	20	20	30	30	20	
2601	Rasho Engti	No	No	No	No	BOKAKHAT	c	0	9	15	35	15	30	
2602	Thengkur Terang	No	No	No	No	BOKAKHAT	c	0	10	5	40	40	10	
2603	Hemari Dadhora	No	No	No	No	BOKAKHAT	c	0	8	5	30	0	30	
2604	Langtuk Tokbi	No	No	No	No	BOKAKHAT	c	0	10	15	25	25	10	
2605	Sir Teron							0	14	0	0	0	55	
2606	Lunse Teron	No	No	No	No	BOKAKHAT	c	0	5	0	10	5	5	
2607	Songsar Engleng					GOLAGHAT	c	10	20	5	10	10	30	
2608	Jathe Ronghang	No	No	No	No	BOKAKHAT	c	0	5	5	20	20	15	
2609	Lunse Phangcho	No	No	No	No	BOKAKHAT	c	0	13	5	25	10	15	
2610	Sar Terang	No	No	No	No	BOKAKHAT	c	0	2	5	23	20	2	
2611	Sarbura Engti	Yes	No	No	No	BOKAKHAT	c	0	15	0	20	10	35	
2612	Sarthe Kro	Yes	No	No	No			0	35	0	0	0	31	
2613	Moha Kro	Yes	No	No	No	BOKAKHAT	c	0	15	12	15	15	30	
2614	Kania Rongphar	Yes	No	No	No	BOKAKHAT	c	0	8	10	30	20	25	
2615	Sarthe Rongphar	No	No	No	No			0	29	0	0	0	33	
2616	Kangdir Teron	No	No	No	No	BOKAKHAT	c	0	14	0	15	15	25	
2617	Angjok Tokbi	No	No	No	No	BOKAKHAT	c	0	8	5	20	15	30	
2618	Chikong Terang	Yes	No	No	No	BOKAKHAT	c	0	16	10	20	20	25	

Land Use (in hectares rounded up to one										Area irrigated by source (in hectare).			Name of three most important commodities manufactured	Name of Village	Serial Number
Fallow lands other than current fallows	Current Fallows	Net Area Sown	Total Irrigated Land Area	Total Un-irrigated Land Area	Canals (C)	Wells/Tube-wells(W/TW)	Tanks/Lakes(T/L)	Water Falls(WF)	Others(O)	First	Second	Third			
110	111	112	113	114	115	116	117	118	119	120	121	122	2	1	
0	0	69	0	69	0	0	0	0	0				Bapuram Teron	2594	
0	0	0	0	0	0	0	0	0	0				Chingkreng Rongpi	2595	
0	0	14	0	14	0	0	0	0	0				Goutom Bosti	2596	
0	0	48	0	48	0	0	0	0	0				Chokora Tisso	2597	
0	0	80	0	80	0	0	0	0	0				Diring Lekthe	2598	
0	0	0	0	0	0	0	0	0	0				Bura Kramsa	2599	
0	0	0	0	0	0	0	0	0	0				Phulok Engti	2600	
0	0	104	0	104	0	0	0	0	0				Rasho Engti	2601	
0	0	0	0	0	0	0	0	0	0				Thengkur Terang	2602	
0	0	73	0	73	0	0	0	0	0				Hemari Dadhora	2603	
0	0	0	0	0	0	0	0	0	0				Langtuk Tokbi	2604	
0	0	25	0	25	0	0	0	0	0				Sir Teron	2605	
0	0	0	0	0	0	0	0	0	0				Lunse Teron	2606	
8	10	0	0	0	0	0	0	0	0				Songsar Engleng	2607	
0	0	0	0	0	0	0	0	0	0				Jathe Ronghang	2608	
0	0	0	0	0	0	0	0	0	0				Lunse Phangcho	2609	
30	0	0	0	0	0	0	0	0	0				Sar Terang	2610	
0	0	0	0	0	0	0	0	0	0				Sarbura Engti	2611	
0	0	21	0	21	0	0	0	0	0				Sarthe Kro	2612	
0	0	0	0	0	0	0	0	0	0				Moha Kro	2613	
0	0	0	0	0	0	0	0	0	0				Kania Rongphar	2614	
0	0	15	0	15	0	0	0	0	0				Sarthe Rongphar	2615	
0	0	0	0	0	0	0	0	0	0				Kangdir Teron	2616	
0	0	0	0	0	0	0	0	0	0				Angjok Tokbi	2617	
0	0	0	0	0	0	0	0	0	0				Chikong Terang	2618	

Sr.No.	Name of Village	Location code no.	Total area of the village (in hectares rounded up to one decimal place)	Total population (2011 census)	Number of households (2011 census)	Number of educational amenities available. (in the village , the distance range code viz; a for 0-5 Kms and c for 10+ kms of nearest place where available is given).									
						Pre-Primary school (PP)	Primary school (P)	Middle school (M)	Secondary School (S)	Senior Secondary school (SS)	Degree college of arts science & commerce (ASC)	Engineering college(EC)	Medical college (MC)	Management institute (MI)	
1	2	3	4	5	6	7	8	9	10	11	12	13	14	15	
2619	Ram Tokbi	298139	95	290	47	a	1	a	a	c	c	c	c	c	
2620	Muhi Terang	298140	70	353	54	a	1	a	a	c	c	c	c	c	
2621	Bachekrang	298141	86	180	27	a	1	a	a	c	c	c	c	c	
2622	Japijuri	298142	80	455	99	a	1	b	b	c	c	c	c	c	
2623	Nonke Gore	298143	86	283	58	a	1	a	a	b	c	c	c	c	
2624	Hem Engti	298144	45	158	25	a	a	a	a	c	c	c	c	c	
2625	Haitha Tokbi	298145	83	70	12	a	a	a	a	c	c	c	c	c	
2626	Sarthe Terang	298146	80	387	70	a	1	a	a	b	c	c	c	c	
2627	Kania Teron	298147	23	179	30	a	1	a	a	b	c	c	c	c	
2628	Kaisor Rongpi	298148	78	158	29	a	1	a	a	c	c	c	c	c	
2629	Binhum Killing	298149	154	198	31	b	b	b	b	b	b	c	c	c	
2630	Sarthe Rongpi	298197	87	0	0										
2631	Kania Bey Gaon	298199	89	0	0										
2632	Dalamara T.E.	298206	47	618	129	c	1	a	a	c	c	c	c	c	
2633	Deopani F.V.	298210	69	0	0										
2634	Murphuloni R.F. (Jalangso)	298212	35	0	0										
2635	Dalamara R.F.	298213	58	14	13	a	a	a	a	c	c	c	c	c	
Block T O T A L :			14969.8	32773	6118	20	100	5	1	0	0	0	0	0	

(If not available within for < 5 Kms, b for 5-10 ere facility is					Number of Medical Amenities available. (If not available within the village , the distance range code viz; a for < 5 Kms, b for 5-10 Kms and c for 10+ kms of nearest place where facility is available is given).										Name of Village	Serial Number	
16	17	18	19	20	21	22	23	24	25	26	27	28	29	30	31		
Polytechnic (Pt)	Vocational training school /ITI	Non-formal training centre (NFTC)	Special school for disabled (SSD)	Others (specify)	Community health centre (CHC)	Primary health centre (PHC)	Primary health sub centre (PHS)	Maternity and child welfare centre (MCW)	T.B. clinic (TBC)	Hospital-allopathic (HA)	Hospital-alternative medicine (HO)	Dispensary (D)	Veterinary hospital (VH)	Mobile health clinic (MHC)	Family welfare centre (FWC)		
c	c	c	c		c	c	b	c	c	c	c	c	c	a	c		Ram Tokbi 2619
c	c	c			c	c	b	c	c	c	c	b	c	a	c		Muhi Terang 2620
c	c	c	c		c	c	b	c	c	c	c	b	c	a	c		Bachekrang 2621
c	c	c	c		c	c	b	c	c	c	c	b	c	b	c		Japijuri 2622
c	c				b												Nonke Gore 2623
c	c	c	c		c	c	b	c	c	c	c	b	c	b	c		Hem Engti 2624
c	c	c	c		c	c	b	c	c	c	c	b	c	b	c		Haitha Tokbi 2625
c	c				b												Sarthe Terang 2626
c	c				b												Kania Teron 2627
c	c		c		c	c	b	c	c	c	c	c	c		c		Kaisor Rongpi 2628
c	c		c		b	b	b	c	c	c	c	b	b		c		Binhum Killing 2629
																	Sarthe Rongpi 2630
																	Kania Bey Gaon 2631
c	c		c		c	b	c	c	c	c	c	c	c		c		Dalamara T.E. 2632
																	Deopani F.V. 2633
																	Murphuloni R.F. (Jalangso) 2634
c	c	c	c		c	c	a	c	c	c	c	a	c	a	c		Dalamara R.F. 2635
0	0	0	0	0	0	0	3	0	0	0	0	1	0	0	0		: Block T O T A L

Sr.No.	Name of Village	Number of Non-Government Medical Amenities available.							Availability of drinking water - Yes / No							Availability of toilet & others Yes / No				
		Charitable non Govt. hospital/Nursing home.	Medical practitioner with MBBS Degree	Medical practitioner with other degree	Medical practitioner with no degree	Traditional practitioner and faith healer.	Medicine Shop	Others	Tap water (Treated/Untreated)	Well water (Covered / Uncovered well)	Hand Pump	Tube wells / Bore well	Spring	River / Canal	Tank / Pond / Lake	Others	Community toilet including bath.	Community toilet excluding bath.	Rural sanitary mart or sanitary hardware outlet available near the village.	Community bio-gas or recycle of waste for productive use.
1	2	32	33	34	35	36	37	38	39	40	41	42	43	44	45	46	47	48	49	50
2619	Ram Tokbi	0	0	0	0	0	0	0	Yes	Yes	No	No	No	Yes	Yes	No	No	No	No	No
2620	Muhi Terang	0	0	0	0	0	0	0	Yes	Yes	No	No	No	Yes	Yes	No	No	No	No	No
2621	Bachekrang	0	0	0	0	0	0	0	No	Yes	No	Yes	No	Yes	Yes	No	No	No	No	No
2622	Japijuri	0	0	0	0	0	0	0	No	Yes	Yes	Yes	No	No	Yes	No	No	No	No	No
2623	Nonke Gore	0	0	0	0	0	0	0	Yes	Yes	No	No	Yes	Yes	No	No	No	No	No	No
2624	Hem Engti	0	0	0	0	0	0	0	Yes	Yes	No	No	Yes	No	Yes	No	No	No	No	No
2625	Haitha Tokbi	0	0	0	0	0	0	0	No	Yes	No	No	No	Yes	Yes	No	No	No	No	No
2626	Sarthe Terang	0	0	0	0	0	0	0	Yes	Yes	No	Yes	Yes	Yes	Yes	No	No	No	No	No
2627	Kania Teron	0	0	0	0	0	0	0	No	Yes	No	No	Yes	Yes	No	No	No	No	No	No
2628	Kaisor Rongpi	0	0	0	0	0	0	0	No	Yes	No	No	No	Yes	Yes	No	No	No	No	No
2629	Binhum Killing	0	0	0	0	0	0	0	Yes	Yes	No	No	No	Yes	Yes	No	No	No	No	No
2630	Sarthe Rongpi																			
2631	Kania Bey Gaon																			
2632	Dalamara T.E.	0	0	0	0	0	0	0	Yes	Yes	Yes	No	No	Yes	Yes	No	No	No	No	No
2633	Deopani F.V.																			
2634	Murphuloni R.F. (Jalangso)																			
2635	Dalamara R.F.	0	0	0	0	0	0	0	Yes	No	No	No	No	No	No	No	No	No	No	No
Block T O T A L :		1	2	2	0	8	16	0	54	135	23	16	71	79	67	11	0	0	2	0

Communication and transport facilities (If amenities available code -Yes is given except for Village Pin Code ,If not available within the village , the distance range code viz; a for < 5 Kms, b for 5-10 Kms and c for 10+ kms of nearest place where facility is available is given).																	Name of Village	Serial Number
Post office(PO)	Sub post office (SPO)	Post & Telegraph office (P&TO)	Village Pin Code	Telephones (Land lines)	Public call office (PCO)	Mobile phone coverage	Internet cafes/ Common service centre (CSC)	Private courier facility	Bus service (Public & Private)	Railway stations	Auto/Modified Autos	Taxis and Vans	Tractors	Cycle-pulled rickshaws(Manual & Machine driven)	Carts driven by animals	Sea /River ferry service		
51	52	53	54	55	56	57	58	59	60	61	62	63	64	65	66	67	2	1
a	a	c		a	a	a	c	c	a	c	a	a	a	a	a	c		Ram Tokbi 2619
a	a	c		a	a	a	c	c	a	c	a	a	a	a	a	c		Muhi Terang 2620
a	a	c		a	a	a	c	c	Yes	c	a	a	a	a	a	c		Bachekrang 2621
b	b	b		Yes	b	Yes	c	c	Yes	c	c	Yes	Yes	c	Yes	c		Japijuri 2622
				a	b	a	c	c	Yes		b	b			a	c		Nonke Gore 2623
a	a	c		a	a	a	c	c	c	c	b	b	b	b	b	c		Hem Engti 2624
b	b	c		b	b	b	c	c	b	c	c	b	b	b	b	c		Haitha Tokbi 2625
				a	b	b	c	c	b		b	b			a	c		Sarthe Terang 2626
				a	b	c	c	c	b		b	b			a	c		Kania Teron 2627
a	a	c		b	b	c	c	c	a	c	b	b	b	b	b	c		Kaisor Rongpi 2628
a	a	c		b	b	c	b	c	a	c	b	b	b	Yes	b	b		Binhum Killing 2629
																		Sarthe Rongpi 2630
																		Kania Bey Gaon 2631
c	a	c		c	c	a	c	c	Yes	c	c	b	b	c	b	c		Dalamara T.E. 2632
																		Deopani F.V. 2633
																		Murphuloni R.F. (Jalangso) 2634
a	a	c		Yes	a	Yes	c	c	Yes	c	b	b	a	a	a	c		Dalamara R.F. 2635
0	0	0	19	14	0	54	0	0	41	0	3	7	6	18	17	2	: Block T O T A L	

Sr.No.	Name of Village	Village connected to highways,village roads, banks & credit societies (If amenities available code -Yes is given, If not available within the village , the distance range code viz; a for < 5 Kms, b for 5-10 Kms and c for 10+ kms of nearest place where facility is available is given).												Availability of misc within the village , 1 kms of nearest place			
		Connected to national highway(NH)	Connected to state highway(SH)	Connected to major district road (MDR)	Connected to others district road	Pucca roads	Kutchcha roads	Water bounded macadam(WBM) roads	Navigable waterway (river/canal)(NW)	Footpaths (FP)	Commercial & Co-operative Banks	ATM	Agricultural Credit Societies	Self-Help Group (SHG)	Public distribution system (PDS) shop	Mandis / Regular market	Weekly Haat
1	2	68	69	70	71	72	73	74	75	76	77	78	79	80	81	82	83
2619	Ram Tokbi	b	b	a	Yes	a	Yes	a	c	Yes	c	c	c	a	c	c	a
2620	Muhi Terang	b	b	a	Yes	a	Yes	a	c	Yes	c	c	c	a	a	a	a
2621	Bachekrang	b	b	Yes	Yes	a	a	a	c	Yes	c	c	c	a	a	a	a
2622	Japijuri	b	b	Yes	Yes	b	Yes	c	c	Yes	c	c	c	Yes	Yes	a	Yes
2623	Nonke Gore	Yes	b	a	Yes	b	Yes	b	b	Yes	b	c	c	a	a	a	a
2624	Hem Engti	b	b	b	Yes	b	b	b	b	Yes	b	c	c	a	a	b	b
2625	Haitha Tokbi	c	c	b	b	b	b	b	c	Yes	c	c	c	a	c	b	b
2626	Sarthe Terang	Yes	b	a	Yes	b	Yes	b	c	Yes	b	c	c	a	b	b	b
2627	Kania Teron	Yes	b	a	Yes	b	Yes	b	c	Yes	c	c	c	a	a	b	b
2628	Kaisor Rongpi	b	c	a	Yes	a	a	b	b	Yes	c	c	c	Yes	b	b	b
2629	Binhum Killing	b	a	a	Yes	a	Yes	a	b	Yes	c	b	c	Yes	c	c	c
2630	Sarthe Rongpi																
2631	Kania Bey Gaon																
2632	Dalamara T.E.	c	c	Yes	Yes	b	Yes	b	c	Yes	c	c	c	a	c	c	c
2633	Deopani F.V.																
2634	Murphuloni R.F. (Jalangso)																
2635	Dalamara R.F.	a	Yes	Yes	c	b	Yes	c	c	Yes	c	c	c	a	c	c	c
Block T O T A L :		20	7	37	137	0	130	0	6	176	0	0	0	44	9	1	5

ellaneous facilities (If amenities available code -Yes is given, If not available the distance range code viz; a for < 5 Kms, b for 5-10 Kms and c for 10+ e where facility is available is given).

84	85	86	87	88	89	90	91	92	93	94	95	96	97	Name of Village	Serial Number
Agricultural marketing society	Integrated Child Development Scheme (Nutritional Centres)	Anganwadi Centre (Nutritional Centres)	Others (Nutritional Centres)	ASHA (Accredited Social Health Activist)	Community centre with/without TV	Sports Field,	Sports Club / Recreation Centre	Cinema / Video Hall	Public Library	Public Reading Room	Newspaper Supply	Assembly Polling station	Birth & Death Registration Office		
c	a	Yes	a	b	c	c	c	c	c	c	a	c	c	Ram Tokbi	2619
c	a	Yes	a	a	c	c	c	c	c	c	b	c	c	Muhi Terang	2620
c	a	Yes	a	a	c	c	c	c	c	c	a	c	c	Bachekrang	2621
c	a	Yes	a	Yes	c	c	c	c	c	c	b	c	b	Japijuri	2622
c	a	Yes	a	a	c	c	c	c	c	c	Yes	c	b	Nonke Gore	2623
c	a	a	a	a	c	c	c	c	c	c	b	c	c	Hem Engti	2624
c	a	a	a	a	c	c	c	c	c	c	b	c	c	Haitha Tokbi	2625
b	a	Yes	a	a	c	c	c	c	c	c	Yes	c	c	Sarthe Terang	2626
b	a	Yes	a	a	c	c	c	c	c	c	Yes	c	c	Kania Teron	2627
b	c	Yes	a	a	c	b	c	c	c	c	a	c	c	Kaisor Rongpi	2628
b	c	a	Yes	a	c	b	c	c	c	c	a	c	c	Binhum Killing	2629
														Sarthe Rongpi	2630
														Kania Bey Gaon	2631
c	c	Yes	a	Yes	c	a	b	c	c	c	a	c	c	Dalamara T.E.	2632
														Deopani F.V.	2633
														Murphuloni R.F. (Jalangso)	2634
c	a	a	a	a	c	c	c	c	c	c	a	c	c	Dalamara R.F.	2635
0	14	94	15	7	0	0	0	0	0	0	13	15	2	: Block T O T A L	

Sr.No.	Name of Village	Availability of electricity (Yes/No)				Land Use								
						Nearest Town	Area under different types of land use decimal place)							
		Power Supply for Domestic Use (ED)	Power Supply for Agricultural Use (EAG)	Power Supply for Commercial Use (EC)	Power Supply for All Uses (EA)	Name	Distance range code i.e. a for < 5 Kms, b for 5-10 Kms and c for 10+ kms .	Forests	Area under Non-agricultural Uses	Barren and Un-cultivable land	Permanent Pastures and Other Grazing Lands	Land Under Miscellaneous Tree Crops etc.	Culturable Waste Land	
1	2	98	99	100	101	102	103	104	105	106	107	108	109	
2619	Ram Tokbi	No	No	No	No	BOKAKHAT	c	0	15	0	30	30	20	
2620	Muhi Terang	No	No	No	No	BOKAKHAT	c	0	15	0	10	10	35	
2621	Bachekrang	No	No	No	No	BOKAKHAT	c	0	25	15	10	0	36	
2622	Japijuri	Yes	No	Yes	No	BOKAKHAT	c	0	35	0	25	0	20	
2623	Nonke Gore	Yes	No	No	No			0	19	0	0	0	27	
2624	Hem Engti	No	No	No	No	BOKAKHAT	c	0	5	0	10	10	20	
2625	Haitha Tokbi	No	No	No	No	BOKAKHAT	c	0	18	25	20	0	20	
2626	Sarthe Terang	Yes	No	No	No			0	40	0	0	0	15	
2627	Kania Teron	No	No	No	No			0	2	0	0	0	7	
2628	Kaisor Rongpi	No	No	No	No	GOLAGHAT	c	0	10	1	5	9	10	
2629	Binhum Killing	No	No	No	No	GOLAGHAT	c	0	10	10	5	5	10	
2630	Sarthe Rongpi							0	34	0	0	0	28	
2631	Kania Bey Gaon							0	39	0	0	0	30	
2632	Dalamara T.E.	Yes	No	No	No	BOKAKHAT	c	0	0	0	17	10	20	
2633	Deopani F.V.							29	4	0	0	0	10	
2634	Murphuloni R.F. (Jalangso)							12	2	0	0	0	9	
2635	Dalamara R.F.	Yes	No	No	No	BOKAKHAT	c	0	3	6	10	10	0	
Block T O T A L :		79	0	1	1	0	0	295	2144.2	803	1416	2077	1772.6	

Land Use (in hectares rounded up to one										Name of three most important commodities manufactured			Name of Village	Serial Number
Area irrigated by source (in hectare).										First	Second	Third		
Fallow lands other than current fallows	Current Fallows	Net Area Sown	Total Irrigated Land Area	Total Un-irrigated Land Area	Canals (C)	Wells/Tube-wells(W/TW)	Tanks/Lakes(T/L)	Water Falls(WF)	Others(O)	First	Second	Third		
110	111	112	113	114	115	116	117	118	119	120	121	122	2	1
0	0	0	0	0	0	0	0	0	0				Ram Tokbi	2619
0	0	0	0	0	0	0	0	0	0				Muhi Terang	2620
0	0	0	0	0	0	0	0	0	0				Bachekrang	2621
0	0	0	0	0	0	0	0	0	0				Japijuri	2622
0	0	40	0	40	0	0	0	0	0				Nonke Gore	2623
0	0	0	0	0	0	0	0	0	0				Hem Engti	2624
0	0	0	0	0	0	0	0	0	0				Haitha Tokbi	2625
0	0	25	0	25	0	0	0	0	0				Sarthe Terang	2626
0	0	14	0	14	0	0	0	0	0				Kania Teron	2627
5	10	28	0	28	0	0	0	0	0				Kaisor Rongpi	2628
10	27	77	0	77	0	0	0	0	0				Binhum Killing	2629
0	0	25	0	25	0	0	0	0	0				Sarthe Rongpi	2630
0	0	20	0	20	0	0	0	0	0				Kania Bey Gaon	2631
0	0	0	0	0	0	0	0	0	0				Dalamara T.E.	2632
0	0	26	0	26	0	0	0	0	0				Deopani F.V.	2633
0	0	12	0	12	0	0	0	0	0				Murphuloni R.F. (Jalangso)	2634
0	0	29	0	29	0	0	0	0	0				Dalamara R.F.	2635
1034	1330	4098	0	4098	0	0	0	0	0				: Block T O T A L	

Sr.No.	Name of Village	Location code no.	Total area of the village (in hectares rounded up to one decimal place)	Total population (2011 census)	Number of households (2011 census)	Number of educational amenities available. (in the village , the distance range code viz; a for 0-5 Kms and c for 10+ kms of nearest place where available is given).									
						Pre-Primary school (PP)	Primary school (P)	Middle school (M)	Secondary School (S)	Senior Secondary school (SS)	Degree college of arts science & commerce (ASC)	Engineering college(EC)	Medical college (MC)	Management institute (MI)	
1	2	3	4	5	6	7	8	9	10	11	12	13	14	15	

Name of District:-Karbi Anglong

Name of CD Block:-Nilip

2636	Mon Teron	297834	70	208	39	c	1	a	c	c	c	c	c	c
2637	Kongkat	297835	34	106	18	c	b	c	c	c	c	c	c	c
2638	Daibar Terang	297836	42	601	119	b	1	a	c	c	c	c	c	c
2639	Kania Terang	297837	86	140	25	b	1	b	c	c	c	c	c	c
2640	Sarthe Terang	297838	80	45	7	a	a	a	a	c	c	c	c	c
2641	Longtuk Terang	297839	126	318	51	a	1	a	a	c	c	c	c	c
2642	Song Rong	297840	153	449	76	a	1	a	b	c	c	c	c	c
2643	Mon Hanse	297841	99	128	23	c	1	b	c	c	c	c	c	c
2644	Kania Terang	297842	96	76	14	c	1	a	a	c	c	c	c	c
2645	Bura Rongpi	297843	97	35	5	b	c	b	b	c	c	c	c	c
2646	Sarthe Rongpi	297844	72	77	13	c	1	b	c	c	c	c	c	c
2647	Kehai Rongpi	297845	134	69	14	b	1	a	a	b	c	c	c	c
2648	Lindak Rongpi	297846	35	73	9	a	a	a	a	c	c	c	c	c
2649	Sarthe Rongphar	297847	77	8	2	a	a	a	c	c	c	c	c	c
2650	Wophang Hanse	297848	62	181	30	b	1	b	b	b	c	c	c	c
2651	Sarthe Kro	297849	127	16	3	c	1	a	c	c	c	c	c	c
2652	Kudam Singnar	297850	81	386	66	a	1	a	b	b	c	c	c	c
2653	Paniram Kro	297851	127	54	10	c	1	a	c	c	c	c	c	c
2654	Theruk Teron I	297852	101	21	2	b	a	b	c	c	c	c	c	c
2655	Theruk Teron II	297853	70	71	13	b	a	b	c	c	c	c	c	c
2656	Nandiram Takbi	297854	98	23	4	a	1	a	c	c	c	c	c	c
2657	Lunse Rongpi	297855	120	219	39	a	1	a	c	b	c	c	c	c
2658	Mon Rongpi	297856	96	190	38	1	1	a	c	c	c	c	c	c

(If not available within for < 5 Kms, b for 5-10 ere facility is					Number of Medical Amenities available. (If not available within the village , the distance range code viz; a for < 5 Kms, b for 5-10 Kms and c for 10+ kms of nearest place where facility is available is given).										Name of Village	Serial Number	
16	17	18	19	20	21	22	23	24	25	26	27	28	29	30	31		
Polytechnic (Pt)	Vocational training school /ITI	Non-formal training centre (NFTC)	Special school for disabled (SSD)	Others (specify)	Community health centre (CHC)	Primary health centre (PHC)	Primary health sub centre (PHS)	Maternity and child welfare centre (MCW)	T.B. clinic (TBC)	Hospital-allopathic (HA)	Hospital-alternative medicine (HO)	Dispensary (D)	Veterinary hospital (VH)	Mobile health clinic (MHC)	Family welfare centre (FWC)		
16	17	18	19	20	21	22	23	24	25	26	27	28	29	30	31	2	1

Location CodeNo:-314

Location CodeNo:-0140

c	c	c	b	b	b	c	c	c	c	b	b	c	Mon Teron	2636
c	c	c	c	b	b	b	c	c	c	c	c	c	Kongkat	2637
c	c	c	c	b	b	b	c	c	c	c	c	c	Daibar Terang	2638
c	c	c	c	c	c	c	c	c	c	c	c	c	Kania Terang	2639
c	c	c	c	c	c	b	c	c	c	b	c	b	Sarthe Terang	2640
c	c	c	c	c	c	a	c	c	c	c	c	c	Longtuk Terang	2641
c	c	c	c	c	b	b	c	c	c	b	c	c	Song Rong	2642
c	c	c	c	c	c	c	c	c	c	b	b	c	Mon Hanse	2643
c	c			b									Kania Terang	2644
c	c	c	c	b	b	b	c	c	c	b	b	b	Bura Rongpi	2645
c	c	c	c	b	b	b	c	c	c	c	c	b	Sarthe Rongpi	2646
c	c			b									Kehai Rongpi	2647
c	c			c	a	b	c	c	c	c	a	c	Lindak Rongpi	2648
c	c	c	c	c	c	b	c	c	c	b	c	c	Sarthe Rongphar	2649
c	c	c	c	c	b	b	c	c	c	c	c	c	Wophang Hanse	2650
c	c	c	c	b	b	b	c	c	c	c	b	b	Sarthe Kro	2651
c	c	c	c	c	b	b	b	c	c	c	c	c	Kudam Singnar	2652
c	c	c	c	b	b	b	c	c	c	b	b	b	Paniram Kro	2653
c	c	c	c	c	c	c	c	c	c	c	c	c	Theruk Teron I	2654
c	c	c	c	c	c	c	c	c	c	c	c	c	Theruk Teron II	2655
c	c	c		b									Nandiram Takbi	2656
c	c	c	c	c	c	b	c	c		c	c	c	Lunse Rongpi	2657
				b									Mon Rongpi	2658

Sr.No.	Name of Village	Number of Non-Government Medical Amenities available.							Availability of drinking water - Yes / No							Availability of toilet & others Yes / No				
		Charitable non Govt. hospital/Nursing home.	Medical practitioner with MBBS Degree	Medical practitioner with other degree	Medical practitioner with no degree	Traditional practitioner and faith healer.	Medicine Shop	Others	Tap water (Treated/Untreated)	Well water (Covered / Uncovered well)	Hand Pump	Tube wells / Bore well	Spring	River / Canal	Tank / Pond / Lake	Others	Community toilet including bath.	Community toilet excluding bath.	Rural sanitary mart or sanitary hardware outlet available near the village.	Community bio- gas or recycle of waste for productive use.
1	2	32	33	34	35	36	37	38	39	40	41	42	43	44	45	46	47	48	49	50

2636	Mon Teron	0	0	0	0	0	0	0	No	Yes	No	No	No	Yes	Yes	Yes	No	No	No	No
2637	Kongkat	0	0	0	0	2	1	0	No	Yes	No	No	No	Yes	Yes	No	No	No	No	No
2638	Daibar Terang	0	0	0	0	1	1	0	Yes	Yes	No	No	Yes	Yes	Yes	No	No	No	No	No
2639	Kania Terang	0	0	0	0	2	1	0	Yes	Yes	Yes	No	Yes	Yes	No	No	No	No	No	No
2640	Sarthe Terang	0	0	0	0	0	0	0	No	No	No	No	Yes	No	Yes	No	No	No	No	No
2641	Longtuk Terang	0	0	0	0	0	0	0	Yes	Yes	Yes	No	Yes	No	No	No	No	No	No	No
2642	Song Rong	0	0	0	0	2	1	0	Yes	Yes	No	No	Yes	Yes	No	No	No	No	No	No
2643	Mon Hanse	0	0	0	0	0	0	0	No	Yes	No	No	Yes	No	No	No	No	No	No	Yes
2644	Kania Terang	0	0	0	0	0	0	0	Yes	Yes	No	No	Yes	No	No	No	No	No	No	No
2645	Bura Rongpi	0	0	0	0	0	0	0	No	Yes	No	No	No	No	No	No	No	No	No	No
2646	Sarthe Rongpi	0	0	0	0	0	0	0	No	No	No	No	Yes	No	No	No	No	No	No	No
2647	Kehai Rongpi	0	0	0	0	0	0	0	No	Yes	No	No	Yes	Yes	No	No	No	No	No	No
2648	Lindak Rongpi	0	0	0	0	0	0	0	No	Yes	No	No	No	No	Yes	No	No	No	No	No
2649	Sarthe Rongphar	0	0	0	0	0	0	0	No	No	No	No	Yes	No	Yes	No	No	No	No	No
2650	Wophang Hanse	0	0	0	0	2	1	0	No	Yes	No	No	Yes	Yes	Yes	No	No	No	No	No
2651	Sarthe Kro	0	0	0	0	0	0	0	No	Yes	No	No	No	No	No	No	No	No	No	No
2652	Kudam Singnar	0	0	0	0	2	1	0	Yes	Yes	No	No	Yes	Yes	No	No	No	No	No	No
2653	Paniram Kro	0	0	0	0	0	0	0	No	Yes	Yes	No	Yes	No	Yes	No	No	No	No	No
2654	Theruk Teron I	0	0	0	0	2	1	0	No	No	No	No	Yes	Yes	No	No	No	No	No	No
2655	Theruk Teron II	0	0	0	0	1	1	0	No	No	No	No	Yes	Yes	No	No	No	No	No	No
2656	Nandiram Takbi	0	0	0	0	0	0	0	No	Yes	No	No	Yes	No	No	No	No	No	No	No
2657	Lunse Rongpi	0	0	0	0	2	1	0	No	Yes	No	No	Yes	No	No	No	No	No	No	No
2658	Mon Rongpi	0	0	0	0	0	0	0	No	Yes	No	No	Yes	No	No	No	No	No	No	No

Communication and transport facilities (If amenities available code -Yes is given except for Village Pin Code ,If not available within the village , the distance range code viz; a for < 5 Kms, b for 5-10 Kms and c for 10+ kms of nearest place where facility is available is given).														Name of Village	Serial Number			
Post office(PO)	Sub post office (SPO)	Post & Telegraph office (P&TO)	Village Pin Code	Telephones (Land lines)	Public call office (PCO)	Mobile phone coverage	Internet cafes/ Common service centre (CSC)	Private courier facility	Bus service (Public & Private)	Railway stations	Auto/Modified Autos	Taxis and Vans	Tractors			Cycle-pulled rickshaws(Manual & Machine driven)	Carts driven by animals	Sea /River ferry service
51	52	53	54	55	56	57	58	59	60	61	62	63	64	65	66	67	2	1

c	c	c		b	b	c	c	c	b	c	c	b	b	b	b	b	Mon Teron	2636
c	c	c		a	c	c	c	c	b	c	b	c	c	b	c	c	Kongkat	2637
c	b	c		b	c	a	c	c	b	c	c	c	c	c	c	c	Daibar Terang	2638
c	c	c		b	c	a	c	c	b	c	c	c	c	c	c	c	Kania Terang	2639
b	b	c		b	b	a	c	c	b	c	b	b	b	b	b	c	Sarthe Terang	2640
c	b	c		c	c	a	c	c	Yes	c	c	a	c	b	b	c	Longtuk Terang	2641
c	c	c		b	c	Yes	c	c	b	c	b	b	c	b	c	c	Song Rong	2642
c	c	c		b	b	b	c	c	b	c	b	b	c	b	c	c	Mon Hanse	2643
				a	b	b	c	c	b		b	b			c	c	Kania Terang	2644
b	b	c		b	b	c	c	b	c	c	b	b	c	c	c	c	Bura Rongpi	2645
b	b	b		c	c	c	c	c	b	b	b	b	b	b	b	b	Sarthe Rongpi	2646
				a	c	c	c	c	b		b	b			b	c	Kehai Rongpi	2647
c	a	c		b	b	c	c	c	a	c	a	c	a	Yes	a	c	Lindak Rongpi	2648
b	b	c		b	b	c	c	c	b	c	b	b	b	b	b	c	Sarthe Rongphar	2649
c	c	c		a	b	c	c	c	b	c	c	c	c	c	c	c	Wophang Hanse	2650
b	b	c		b	b	c	c	b	c	c	b	b	c	c	c	c	Sarthe Kro	2651
c	c	c		a	b	Yes	c	c	b	c	b	c	c	b	c	c	Kudam Singnar	2652
c	c	c		b	b	c	c	b	c	c	b	b	b	c	c	c	Paniram Kro	2653
c	c	c		b	b	b	c	c	b	c	b	b	c	c	c	c	Theruk Teron I	2654
c	c	c		b	b	b	c	c	b	c	b	b	c	c	c	c	Theruk Teron II	2655
				a	b	b	c	c	b		b	b			b	c	Nandiram Takbi	2656
c	c	c		c	b	b	c	b	b	c	b	b	b	b	b	c	Lunse Rongpi	2657
				a	c	b	c	c	b		b	b			c	c	Mon Rongpi	2658

Sr.No.	Name of Village	Village connected to highways,village roads, banks & credit societies (If amenities available code -Yes is given, If not available within the village , the distance range code viz; a for < 5 Kms, b for 5-10 Kms and c for 10+ kms of nearest place where facility is available is given).													Availability of misc within the village , 1 kms of nearest place				
		Connected to national highway(NH)	Connected to state highway(SH)	Connected to major district road (MDR)	Connected to others district road	Pucca roads	Kutchcha roads	Water bounded macadam(WBM) roads	Navigable waterway (river/canal)(NW)	Footpaths (FP)	Commercial & Co-operative Banks	ATM	Agricultural Credit Societies	Self-Help Group (SHG)	Public distribution system (PDS) shop	Mandis / Regular market	Weekly Haat		
1	2	68	69	70	71	72	73	74	75	76	77	78	79	80	81	82	83		

2636	Mon Teron	Yes	Yes	b	Yes	b	Yes	b	b	Yes	c	c	c	c	c	c	a		
2637	Kongkat	c	c	a	Yes	a	Yes	c	c	Yes	c	c	c	c	a	a	a		
2638	Daibar Terang	c	c	b	Yes	a	Yes	c	c	Yes	a	c	c	c	a	a	a		
2639	Kania Terang	c	c	b	Yes	b	Yes	c	c	Yes	a	c	c	c	a	a	a		
2640	Sarthe Terang	b	b	b	c	b	b	b	c	Yes	a	c	c	c	a	a	a		
2641	Longtuk Terang	c	a	Yes	Yes	a	Yes	b	c	Yes	a	c	c	c	a	a	a		
2642	Song Rong	b	b	b	Yes	b	Yes	c	c	Yes	c	c	c	c	c	c	c		
2643	Mon Hanse	b	a	a	Yes	b	Yes	b	c	Yes	a	c	a	a	a	a	a		
2644	Kania Terang	Yes	b	b	b	b	Yes	b	c	Yes	a	c	a	Yes	a	a	a		
2645	Bura Rongpi	Yes	Yes	b	b	b	b	b	c	Yes	a	c	a	a	a	a	a		
2646	Sarthe Rongpi	Yes	Yes	b	b	b	b	b	c	Yes	b	c	c	Yes	a	a	b		
2647	Kehai Rongpi	Yes	b	b	b	b	Yes	b	b	Yes	b	c	b	a	b	b	b		
2648	Lindak Rongpi	c	a	a	b	b	Yes	b	b	Yes	c	c	c	a	a	c	a		
2649	Sarthe Rongphar	b	b	b	b	b	Yes	b	c	Yes	a	c	c	a	a	a	a		
2650	Wophang Hanse	c	c	b	Yes	a	Yes	c	c	Yes	b	c	c	a	c	b	b		
2651	Sarthe Kro	Yes	Yes	b	b	b	Yes	c	c	Yes	c	c	c	Yes	b	b	b		
2652	Kudam Singnar	c	c	a	Yes	a	Yes	c	c	Yes	c	c	c	b	c	c	c		
2653	Paniram Kro	Yes	Yes	b	b	b	b	c	c	Yes	b	c	b	a	a	a	a		
2654	Theruk Teron I	c	c	b	b	a	Yes	c	c	Yes	c	c	c	Yes	a	b	b		
2655	Theruk Teron II	c	c	b	b	a	Yes	c	c	Yes	c	c	c	a	c	a	a		
2656	Nandiram Takbi	Yes	b	b	b	b	Yes	c	c	Yes	a	c	c	a	a	a	a		
2657	Lunse Rongpi	b	b	b	Yes	b	Yes	c	c	Yes	c	c	c	Yes	b	b	b		
2658	Mon Rongpi	Yes	b	b	Yes	b	Yes	c	c	Yes	c	c	c	a	c	c	c		

ellaneous facilities (If amenities available code -Yes is given, If not available the distance range code viz; a for < 5 Kms, b for 5-10 Kms and c for 10+ e where facility is available is given).

84	85	86	87	88	89	90	91	92	93	94	95	96	97	Name of Village	Serial Number

c	c	Yes	c	c	b	a	c	c	c	c	b	c	c	Mon Teron	2636
c	c	c	c	a	b	a	a	c	c	c	b	c	c	Kongkat	2637
c	c	Yes	b	Yes	c	a	a	c	c	c	c	c	c	Daibar Terang	2638
c	c	Yes	a	a	c	b	b	c	c	c	b	c	c	Kania Terang	2639
c	a	a	a	a	c	c	c	c	c	c	b	c	c	Sarthe Terang	2640
c	a	a	a	b	c	a	a	c	c	c	b	c	c	Longtuk Terang	2641
b	c	Yes	b	c	c	a	a	c	c	c	b	c	c	Song Rong	2642
c	c	Yes	c	c	c	b	b	c	c	c	b	c	c	Mon Hanse	2643
c	c	Yes	c	c	c	c	b	c	c	c	b	c	c	Kania Terang	2644
c	c	c	c	c	c	c	c	c	c	c	b	c	c	Bura Rongpi	2645
c	c	Yes	c	c	c	c	c	c	c	c	b	c	c	Sarthe Rongpi	2646
c	c	Yes	c	c	b	b	a	c	c	c	b	c	c	Kehai Rongpi	2647
c	c	a	b	c	b	a	a	c	c	c	c	c	c	Lindak Rongpi	2648
c	a	a	a	b	c	c	c	c	c	c	b	c	c	Sarthe Rongphar	2649
c	c	Yes	a	a	b	a	a	c	c	c	b	c	c	Wophang Hanse	2650
c	c	Yes	c	c	c	c	c	c	c	c	b	c	c	Sarthe Kro	2651
c	c	Yes	c	a	b	a	a	c	c	c	b	c	c	Kudam Singnar	2652
c	c	Yes	c	a	c	c	a	c	c	c	b	c	c	Paniram Kro	2653
c	c	c	c	a	c	b	b	c	c	c	b	c	c	Theruk Teron I	2654
c	c	c	c	a	c	b	b	c	c	c	b	c	c	Theruk Teron II	2655
c	c	Yes	b	c	c	b	b	b	c	c	b	c	c	Nandiram Takbi	2656
c	c	Yes	b	c	c	b	b	b	c	c	b	Yes	c	Lunse Rongpi	2657
c	Yes	Yes	c	c	c	b	b	b	c	c	Yes	c	c	Mon Rongpi	2658

Sr.No.	Name of Village	Availability of electricity (Yes/No)				Land Use							
		Power Supply for Domestic Use (ED)	Power Supply for Agricultural Use (EAG)	Power Supply for Commercial Use (EC)	Power Supply for All Uses (EA)	Nearest Town		Area under different types of land use decimal place)					
						Name	Distance range code i.e. a for < 5 Kms, b for 5-10 Kms and c for 10+ kms .	Forests	Area under Non-agricultural Uses	Barren and Un-cultivable land	Permanent Pastures and Other Grazing Lands	Land Under Miscellaneous Tree Crops etc.	Culturable Waste Land
1	2	98	99	100	101	102	103	104	105	106	107	108	109

2636	Mon Teron	No	No	No	No	GOLAGHAT	c	0	10	10	10	10	20
2637	Kongkat	No	No	No	No	GOLAGHAT	c	0	5	5	4	10	5
2638	Daibar Terang	No	No	No	No	GOLAGHAT	c	0	5	5	5	5	10
2639	Kania Terang	No	No	No	No	NUMALIGHAT	c	10	5	15	15	10	25
2640	Sarthe Terang	No	No	No	No	BOKAKHAT	c	0	5	20	20	20	15
2641	Longtuk Terang	Yes	No	No	No	GOLAGHAT	c	26	0	0	15	9	13
2642	Song Rong	Yes	No	No	No	GOLAGHAT	c	0	30	23	20	30	20
2643	Mon Hanse	No	No	No	No	GOLAGHAT	c	10	10	10	20	10	10
2644	Kania Terang	No	No	No	No			14	2	0	0	0	18
2645	Bura Rongpi	No	No	No	No	GOLAGHAT	c	0	17	20	10	20	20
2646	Sarthe Rongpi	No	No	No	No	GOLAGHAT	c	10	10	5	10	7	20
2647	Kehai Rongpi	No	No	No	No			5	5	10	10	5	20
2648	Lindak Rongpi	No	No	No	No	GOLAGHAT	c	0	5	5	5	5	0
2649	Sarthe Rongphar	No	No	No	No	BOKAKHAT	c	0	12	10	10	20	25
2650	Wophang Hanse	No	No	No	No	NUMALIGARH	c	5	3	9	12	8	20
2651	Sarthe Kro	No	No	No	No	GOLAGHAT	c	15	15	10	20	20	30
2652	Kudam Singnar	Yes	No	No	No	GOLAGHAT	c	15	10	8	10	13	20
2653	Paniram Kro	No	No	No	No	GOLAGHAT	c	0	27	20	20	20	20
2654	Theruk Teron I	No	No	No	No	NUMALIGARH	c	0	15	15	10	20	20
2655	Theruk Teron II	No	No	No	No	NUMALIGARH	c	2	5	10	15	10	20
2656	Nandiram Takbi	No	No	No	No			15	2	0	0	0	4
2657	Lunse Rongpi	No	No	No	No	GOLAGHAT	c	0	15	10	20	20	20
2658	Mon Rongpi	No	No	No	No			9	4	0	0	0	11

Land Use (in hectares rounded up to one										Area irrigated by source (in hectare).			Name of three most important commodities manufactured			Name of Village	Serial Number
Fallow lands other than current fallows	Current Fallows	Net Area Sown	Total Irrigated Land Area	Total Un-irrigated Land Area	Canals (C)	Wells/Tube-wells(W/TW)	Tanks/Lakes(T/L)	Water Falls(WF)	Others(O)	First	Second	Third					
110	111	112	113	114	115	116	117	118	119	120	121	122	2	1			

5	5	0	0	0	0	0	0	0	0				Mon Teron	2636
3	2	0	0	0	0	0	0	0	0				Kongkat	2637
7	5	0	0	0	0	0	0	0	0				Daibar Terang	2638
3	3	0	0	0	0	0	0	0	0				Kania Terang	2639
0	0	0	0	0	0	0	0	0	0				Sarthe Terang	2640
0	0	63	0	63	0	0	0	0	0				Longtuk Terang	2641
15	15	0	0	0	0	0	0	0	0				Song Rong	2642
15	14	0	0	0	0	0	0	0	0				Mon Hanse	2643
0	0	62	0	62	0	0	0	0	0				Kania Terang	2644
5	5	0	0	0	0	0	0	0	0				Bura Rongpi	2645
5	5	0	0	0	0	0	0	0	0				Sarthe Rongpi	2646
7	5	67	0	67	0	0	0	0	0				Kehai Rongpi	2647
5	10	0	0	0	0	0	0	0	0				Lindak Rongpi	2648
0	0	0	0	0	0	0	0	0	0				Sarthe Rongphar	2649
3	2	0	0	0	0	0	0	0	0				Wophang Hanse	2650
7	10	0	0	0	0	0	0	0	0				Sarthe Kro	2651
2	3	0	0	0	0	0	0	0	0				Kudam Singnar	2652
10	10	0	0	0	0	0	0	0	0				Paniram Kro	2653
11	10	0	0	0	0	0	0	0	0				Theruk Teron I	2654
5	3	0	0	0	0	0	0	0	0				Theruk Teron II	2655
0	0	77	0	77	0	0	0	0	0				Nandiram Takbi	2656
20	15	0	0	0	0	0	0	0	0				Lunse Rongpi	2657
0	0	72	0	72	0	0	0	0	0				Mon Rongpi	2658

Sr.No.	Name of Village	Location code no.	Total area of the village (in hectares rounded up to one decimal place)	Total population (2011 census)	Number of households (2011 census)	Number of educational amenities available. (in the village , the distance range code viz; a for 0-5 Kms and c for 10+ kms of nearest place where available is given).									
						Pre-Primary school (PP)	Primary school (P)	Middle school (M)	Secondary School (S)	Senior Secondary school (SS)	Degree college of arts science & commerce (ASC)	Engineering college(EC)	Medical college (MC)	Management institute (MI)	
1	2	3	4	5	6	7	8	9	10	11	12	13	14	15	
2659	Monsing Terang	297857	116	11	4	c	a	a	c	c	c	c	c	c	
2660	Monsing Rongphar	297858	120	181	31	c	1	b	c	c	c	c	c	c	
2661	Hemai Kiling	297859	115	880	143	c	1	c	c	c	c	c	c	c	
2662	Sarthe Rangpi	297860	106	162	30	c	1	a	c	c	c	c	c	c	
2663	Sarthe Rangpi (Hihiri Thengal)	297861	102	150	33	c	1	a	c	c	c	c	c	c	
2664	Sarthe Rongphar	297862	144	130	18	1	1	a	c	c	c	c	c	c	
2665	Sangsar Engleng	297863	103	49	8	c	1	a	c	b	c	c	c	c	
2666	Bondarsing Engti	297864	100	167	30	1	1	a	b	b	c	c	c	c	
2667	Kanaising Engti	297865	95	59	11	1	a	a	b	c	c	c	c	c	
2668	Rawon Teron	297866	99	329	54	c	1	c	c	c	c	c	c	c	
2669	Panjan Rangpi	297867	100	505	86	1	1	a	c	c	c	c	c	c	
2670	Sarthe Engti	297868	124	108	18	c	1	c	c	c	c	c	c	c	
2671	Sarthe Tisso	297869	116	80	14	c	1	c	c	c	c	c	c	c	
2672	Sarthe Kathar	297870	97	140	23	c	1	a	c	c	c	c	c	c	
2673	Lokhiram Lekthe	297872	92	153	22	c	2	c	c	c	c	c	c	c	
2674	Bepari Engti	297873	118	291	46	c	2	c	c	c	c	c	c	c	
2675	Ram Lekthe	297874	89	420	72	c	1	a	c	c	c	c	c	c	
2676	Sar-Et Tisso	297875	79	142	22	c	1	a	c	c	c	c	c	c	
2677	Sam Hanse	297876	94	180	33	c	1	a	c	c	c	c	c	c	
2678	Sar-Et Rongpi	297877	76	209	39	c	1	a	c	c	c	c	c	c	
2679	Lindak Rongpi	297878	88	86	15	c	1	a	c	c	c	c	c	c	
2680	Bapuram Bey (Rongpur)	297879	91	103	19	c	1	a	c	c	c	c	c	c	
2681	Sarbang Engti	297880	98	213	37	c	1	a	b	c	c	c	c	c	
2682	Lunse Rangpi	297881	115	25	4	c	1	a	a	c	c	c	c	c	
2683	Asot Rongpi	297882	86	275	47	c	b	c	c	c	c	c	c	c	

(If not available within for < 5 Kms, b for 5-10 ere facility is					Number of Medical Amenities available. (If not available within the village , the distance range code viz; a for < 5 Kms, b for 5-10 Kms and c for 10+ kms of nearest place where facility is available is given).										Name of Village	Serial Number	
16	17	18	19	20	21	22	23	24	25	26	27	28	29	30	31		
Polytechnic (Pt)	Vocational training school /ITI	Non-formal training centre (NFTC)	Special school for disabled (SSD)	Others (specify)	Community health centre (CHC)	Primary health centre (PHC)	Primary health sub centre (PHS)	Maternity and child welfare centre (MCW)	T.B. clinic (TBC)	Hospital-allopathic (HA)	Hospital-alternative medicine (HO)	Dispensary (D)	Veterinary hospital (VH)	Mobile health clinic (MHC)	Family welfare centre (FWC)		
c	c	c	c		c	c	c	c	c	c	c	c	c	c	c		Monsing Terang 2659
c	c	c	c		c	c	c	c	c	c	c	c	c	c	c		Monsing Rongphar 2660
c	c	c	c		c	b	b	c	c	c	c	b	b	c			Hemai Kiling 2661
c	c	c			b												Sarthe Rangpi 2662
c	c	c	c	c	b	b	b	b	c	c	c	b	b	c			Sarthe Rangpi (Hihiri Thengal) 2663
					b												Sarthe Rongphar 2664
c	c	c			b												Sangsar Engleng 2665
c	c	c	c		c	b	b	b	c	c	c	b	c	c	c		Bondarsing Engti 2666
c	c	c	c		c	b	b	b	c	c	c	c	c	c	c		Kanaising Engti 2667
c	c	c	c		c	b	b	b	c	c	c	b	c	c	c		Rawon Teron 2668
c	c	c	c		b	b	b	c	c	c	c	c	c	b	b		Panjan Rangpi 2669
c	c	c	c		c	c	c	c	c	c	c	c	c		c		Sarthe Engti 2670
c	c	c	c		b	b	b	c	c	c	b	c	c	c	b		Sarthe Tisso 2671
c	c	c	c		c	c	c	c	c	c	c	c	c	c	c		Sarthe Kathar 2672
c	c	c	c		c	c	c	c	c	c	b	c	c	c	c		Lokhiram Lekthe 2673
c	c	c	c		b	b	b	c	c	c	c	c	b	b			Bepari Engti 2674
c	c	c	c		c	c	c	c	c	c	c	c	c	c	c		Ram Lekthe 2675
c	c	c	c		c	c	c	c	c	c	c	c	c	c	c		Sar-Et Tisso 2676
c	c	c	c		c	c	c	c	c	c	c	b	c	c	c		Sam Hanse 2677
c	c	c	c		c	c	c	c	c	c	c	c	c	c	c		Sar-Et Rongpi 2678
c	c	c			b												Lindak Rongpi 2679
c	c	c	c		c	c	c	c	c	c	c	c	c	c	c		Bapuram Bey (Rongpur) 2680
c	c	c	c		c	c	c	c	c	c	c	c	c	c	c		Sarbang Engti 2681
c	c	c			c	c	c	c	c	c	c	c	c	c	c		Lunse Rangpi 2682
c	c	c	c		c	c	c	c	c	c	c	c	b	b			Asot Rongpi 2683

Sr.No.	Name of Village	Number of Non-Government Medical Amenities available.							Availability of drinking water - Yes / No							Availability of toilet & others Yes / No					
		Charitable non Govt. hospital/Nursing home.	Medical practitioner with MBBS Degree	Medical practitioner with other degree	Medical practitioner with no degree	Traditional practitioner and faith healer.	Medicine Shop	Others	Tap water (Treated/Untreated)	Well water (Covered / Uncovered well)	Hand Pump	Tube wells / Bore well	Spring	River / Canal	Tank / Pond / Lake	Others	Community toilet including bath.	Community toilet excluding bath.	Rural sanitary mart or sanitary hardware outlet available near the village.	Community bio- gas or recycle of waste for productive use.	
1	2	32	33	34	35	36	37	38	39	40	41	42	43	44	45	46	47	48	49	50	
2659	Monsing Terang	0	0	0	0	2	1	0	No	No	No	No	No	Yes	No	No	No	No	No	No	
2660	Monsing Rongphar	0	0	0	0	2	1	0	No	Yes	No	No	No	Yes	No	No	No	No	No	No	
2661	Hemai Kiling	0	0	0	0	0	0	0	Yes	Yes	No	No	No	No	No	No	No	No	No	No	
2662	Sarthe Rangpi	0	0	0	0	0	0	0	No	Yes	No	No	No	No	Yes	No	No	No	No	No	
2663	Sarthe Rangpi (Hihiri Thengal)	0	0	0	0	0	0	0	No	Yes	No	No	No	No	No	No	No	No	No	No	
2664	Sarthe Rongphar	0	0	0	0	0	0	0	No	Yes	No	No	No	No	No	No	No	No	No	No	
2665	Sangsar Engleng	0	0	0	0	0	0	0	No	No	No	No	No	Yes	No	No	No	No	No	No	
2666	Bondarsing Engti	0	0	0	0	2	1	0	Yes	Yes	No	No	Yes	Yes	Yes	No	No	No	No	No	
2667	Kanaising Engti	0	0	0	0	1	1	0	No	Yes	No	No	No	Yes	No	No	No	No	No	No	
2668	Rawon Teron	0	0	0	0	3	1	0	Yes	Yes	Yes	No	No	Yes	Yes	No	No	No	No	No	
2669	Panjan Rangpi	0	0	0	0	0	0	0	No	No	No	No	Yes	No	Yes	No	No	No	Yes	No	
2670	Sarthe Engti	0	0	0	0	0	0	0	No	Yes	No	No	No	Yes	Yes	Yes	No	No	No	No	
2671	Sarthe Tisso	0	0	0	0	0	0	0	No	Yes	No	No	No	No	Yes	No	No	No	No	No	
2672	Sarthe Kathar	0	0	0	0	2	1	0	No	Yes	No	No	No	Yes	No	No	No	No	No	No	
2673	Lokhiram Lekthe	0	0	0	0	2	1	0	No	Yes	No	No	Yes	No	No	No	No	No	No	No	
2674	Bepari Engti	0	0	0	0	0	0	0	Yes	Yes	No	No	No	No	No	No	No	No	No	No	
2675	Ram Lekthe	0	0	0	0	0	0	0	Yes	Yes	No	No	No	Yes	No	No	No	No	No	No	
2676	Sar-Et Tisso	0	0	0	0	0	0	0	Yes	Yes	No	No	No	Yes	No	No	No	No	No	No	
2677	Sam Hanse	0	0	0	0	2	1	0	Yes	Yes	No	No	No	Yes	No	No	No	No	No	No	
2678	Sar-Et Rongpi	0	0	0	0	3	1	0	Yes	Yes	No	No	No	Yes	Yes	No	No	No	No	No	
2679	Lindak Rongpi	0	0	0	0	0	0	0	No	Yes	No	No	No	Yes	Yes	No	No	No	No	No	
2680	Bapuram Bey (Rongpur)	0	0	0	0	2	1	0	Yes	Yes	No	No	No	Yes	No	No	No	No	No	No	
2681	Sarbang Engti	0	0	0	0	0	0	0	Yes	Yes	No	No	No	Yes	Yes	No	No	No	No	No	
2682	Lunse Rangpi	0	0	0	0	0	0	0	Yes	No	No	No	No	Yes	No	No	No	No	No	No	
2683	Asot Rongpi	0	0	0	0	0	0	0	Yes	Yes	No	No	No	Yes	Yes	No	No	No	No	No	

Communication and transport facilities (If amenities available code -Yes is given except for Village Pin Code ,If not available within the village , the distance range code viz; a for < 5 Kms, b for 5-10 Kms and c for 10+ kms of nearest place where facility is available is given).																	Name of Village	Serial Number	
Post office(PO)	Sub post office (SPO)	Post & Telegraph office (P&TO)	Village Pin Code	Telephones (Land lines)	Public call office (PCO)	Mobile phone coverage	Internet cafes/ Common service centre (CSC)	Private courier facility	Bus service (Public & Private)	Railway stations	Auto/Modified Autos	Taxis and Vans	Tractors	Cycle-pulled rickshaws(Manual & Machine driven)	Carts driven by animals	Sea /River ferry service			
51	52	53	54	55	56	57	58	59	60	61	62	63	64	65	66	67	2	1	
c	c	c		c	c	b	c	c	c	c	c	c	c	c	c	c		Monsing Terang	2659
c	c	c		c	c	c	c	c	c	c	c	c	c	c	c	c		Monsing Rongphar	2660
c	c	c		b	b	c	c	c	b	b	b	b	b	b	b	c		Hemai Killing	2661
				a	b	c	c	c	Yes	Yes	b	b			c	c		Sarthe Rangpi	2662
c	c	c		b	b	c	c	c	b	c	c	b	b	b	b	c		Sarthe Rangpi (Hihiri Thengal)	2663
				a	b	c	c	c	b		b	b			b	c		Sarthe Rongphar	2664
				a	b	c	c	c	b		b	b				c	c	Sangsar Engleng	2665
c	c	c		Yes	b	Yes	c	b	Yes	c	b	b	c	c	c	c		Bondarsing Engti	2666
c	c	c		Yes	b	Yes	c	c	Yes	c	b	b	c	b	c	c		Kanaising Engti	2667
c	c	c		a	b	Yes	c	c	a	c	b	b	c	c	c	c		Rawon Teron	2668
c	c	c		b	b	c	c	c	c	c	c	b	b	b	b	c		Panjan Rangpi	2669
b	b	c		c	c	c	c	c	c	c	b	b	b	b	c	c		Sarthe Engti	2670
c	c	c		c	c	Yes	c	c	b	c	c	b	Yes	a	c	c		Sarthe Tisso	2671
c	c	c		c	c	c	c	c	c	c	c	c	c	c	c	c		Sarthe Kathar	2672
c	c	c		c	c	Yes	c	c	c	c	c	c	c	c	c	c		Lokhiram Lekthe	2673
c	c	c		b	b	c	c	c	b	c	c	b	b	b	b	c		Bepari Engti	2674
c	c	c		c	c	b	c	c	c	c	c	c	c	c	c	c		Ram Lekthe	2675
c	c	c		c	c	Yes	c	c	c	c	c	c	c	c	c	c		Sar-Et Tisso	2676
c	c	c		c	c	b	c	c	c	c	c	c	c	c	c	c		Sam Hanse	2677
c	c	c		c	c	Yes	c	c	c	c	c	c	c	c	c	c		Sar-Et Rongpi	2678
				a	c	c	c	c	b		b	b				c	c	Lindak Rongpi	2679
c	c	c		c	c	c	c	c	c	c	c	c	c	c	c	c		Bapuram Bey (Rongpur)	2680
				c	c	c	c	c	c	c	c	c	c	c	c	c		Sarbang Engti	2681
c	c	c		c	c	c	c	c	c	c	c	c	c	c	c	c		Lunse Rangpi	2682
c	c	c		c	c	Yes	c	c	b	c	c	b	c	c	c	c		Asot Rongpi	2683

Sr.No.	Name of Village	Village connected to highways,village roads, banks & credit societies (If amenities available code -Yes is given, If not available within the village , the distance range code viz; a for < 5 Kms, b for 5-10 Kms and c for 10+ kms of nearest place where facility is available is given).												Availability of misc within the village , 1 kms of nearest place			
		Connected to national highway(NH)	Connected to state highway(SH)	Connected to major district road (MDR)	Connected to others district road	Pucca roads	Kutchcha roads	Water bounded macadam(WBM) roads	Navigable waterway (river/canal)(NW)	Footpaths (FP)	Commercial & Co-operative Banks	ATM	Agricultural Credit Societies	Self-Help Group (SHG)	Public distribution system (PDS) shop	Mandis / Regular market	Weekly Haat
1	2	68	69	70	71	72	73	74	75	76	77	78	79	80	81	82	83
2659	Monsing Terang	c	c	c	a	a	a	c	c	Yes	c	c	b	a	b	c	b
2660	Monsing Rongphar	c	c	b	Yes	a	a	c	c	Yes	c	c	c	a	b	b	b
2661	Hemai Kiling	b	b	b	Yes	b	Yes	c	b	Yes	c	c	c	a	b	c	c
2662	Sarthe Rangpi	Yes	b	b	Yes	b	Yes	c	b	Yes	c	c	c	a	c	c	b
2663	Sarthe Rangpi (Hihiri Thengal)	Yes	Yes	b	Yes	b	Yes	c	c	Yes	b	c	b	a	c	c	c
2664	Sarthe Rongphar	Yes	b	b	Yes	b	Yes	c	c	Yes	c	c	c	a	b	c	c
2665	Sangsar Engleng	Yes	b	b	b	b	Yes	c	c	c	c	c	c	Yes	b	b	a
2666	Bondarsing Engti	c	Yes	Yes	Yes	b	Yes	c	c	Yes	c	c	c	a	b	b	b
2667	Kanaising Engti	b	b	Yes	Yes	b	Yes	c	c	Yes	c	c	c	a	a	a	a
2668	Rawon Teron	c	b	b	Yes	a	Yes	c	c	Yes	c	c	c	a	a	a	a
2669	Panjan Rangpi	Yes	Yes	b	Yes	b	Yes	b	c	Yes	c	c	c	a	a	a	a
2670	Sarthe Engti	c	c	c	Yes	c	Yes	b	c	Yes	c	c	c	a	c	b	b
2671	Sarthe Tisso	Yes	Yes	b	b	b	Yes	b	c	Yes	c	c	c	b	c	c	c
2672	Sarthe Kathar	c	c	c	Yes	a	a	c	b	Yes	c	c	c	b	b	b	b
2673	Lokhiram Lekthe	Yes	Yes	b	Yes	b	Yes	b	c	Yes	c	b	c	b	c	c	b
2674	Bepari Engti	Yes	Yes	b	Yes	b	Yes	b	c	Yes	c	c	c	b	a	c	c
2675	Ram Lekthe	c	c	c	Yes	b	Yes	c	c	Yes	c	c	c	b	a	c	c
2676	Sar-Et Tisso	c	c	c	Yes	a	a	c	b	Yes	c	c	c	b	a	b	b
2677	Sam Hanse	c	c	c	Yes	a	a	c	b	Yes	c	c	c	b	a	a	c
2678	Sar-Et Rongpi	c	c	c	Yes	a	Yes	c	c	Yes	a	c	c	b	a	a	a
2679	Lindak Rongpi	Yes	b	c	a	b	Yes	c	b	Yes	c	c	c	c	c	c	c
2680	Bapuram Bey (Rongpur)	c	c	c	Yes	a	a	c	b	Yes	a	c	a	b	c	a	a
2681	Sarbang Engti	c	c	c	Yes	b	Yes	b	c	Yes	c	c	c	b	c	c	c
2682	Lunse Rangpi	c	c	c	c	b	Yes	c	c	Yes	c	c	c	Yes	a	a	a
2683	Asot Rongpi	Yes	Yes	b	Yes	b	Yes	b	c	Yes	c	c	b	b	b	b	b

ellaneous facilities (If amenities available code -Yes is given, If not available the distance range code viz; a for < 5 Kms, b for 5-10 Kms and c for 10+ e where facility is available is given).

	Agricultural marketing society	Integrated Child Development Scheme (Nutritional Centres)	Anganwadi Centre (Nutritional Centres)	Others (Nutritional Centres)	ASHA (Accredited Social Health Activist)	Community centre with/without TV	Sports Field,	Sports Club / Recreation Centre	Cinema / Video Hall	Public Library	Public Reading Room	Newspaper Supply	Assembly Polling station	Birth & Death Registration Office	Name of Village	Serial Number
84	85	86	87	88	89	90	91	92	93	94	95	96	97	2	1	
c	c	b	c	a	c	c	c	c	c	c	b	c	c		Monsing Terang	2659
c	c	Yes	c	a	c	c	c	c	c	c	b	c	c		Monsing Rongphar	2660
c	c	b	c	Yes	c	Yes	b	b	b	b	b	Yes	c		Hemai Kiling	2661
c	c	Yes	c	b	c	a	b	b	b	b	Yes	c	c		Sarthe Rangpi	2662
c	c	Yes	c	c	c	a	c	c	c	c	b	c	c		Sarthe Rangpi (Hihiri Thengal)	2663
b	Yes	Yes	c	c	c	a	a	c	c	c	Yes	c	c		Sarthe Rongphar	2664
b	c	Yes	c	c	c	a	a	c	c	c	b	c	c		Sangsar Engleng	2665
b	Yes	Yes	c	c	b	a	a	c	c	c	b	c	c		Bondarsing Engti	2666
b	Yes	c	c	c	b	a	a	c	c	c	b	c	c		Kanaising Engti	2667
b	c	c	c	c	c	a	a	c	c	c	b	c	c		Rawon Teron	2668
c	Yes	Yes	c	Yes	c	a	c	c	c	c	b	c	c		Panjan Rangpi	2669
c	c	Yes	c	c	c	b	a	c	c	c	Yes	c	c		Sarthe Engti	2670
c	c	Yes	c	c	c	a	a	c	c	c	a	Yes	c		Sarthe Tisso	2671
c	c	Yes	b	c	c	c	c	c	c	c	b	c	c		Sarthe Kathar	2672
c	c	Yes	b	c	a	a	a	c	c	c	a	Yes	c		Lokhiram Lekthe	2673
c	c	Yes	c	c	c	a	c	c	c	c	b	c	c		Bepari Engti	2674
c	b	Yes	a	c	c	c	c	c	c	c	b	c	c		Ram Lekthe	2675
c	b	Yes	a	c	c	c	c	c	c	c	c	c	c		Sar-Et Tisso	2676
c	b	Yes	b	c	c	c	c	c	c	c	b	c	c		Sam Hanse	2677
c	b	Yes	c	c	c	c	c	c	c	c	c	c	c		Sar-Et Rongpi	2678
c	c	Yes	c	c	c	c	c	c	c	c	c	c	c		Lindak Rongpi	2679
c	c	Yes	c	c	c	c	c	c	c	c	c	c	c		Bapuram Bey (Rongpur)	2680
c	c	Yes	c	c	c	c	c	c	c	c	c	c	c		Sarbang Engti	2681
c	a	Yes	c	c	c	c	c	c	c	c	c	c	c		Lunse Rangpi	2682
c	b	c	c	c	a	a	c	c	c	c	a	c	c		Asot Rongpi	2683

Sr.No.	Name of Village	Availability of electricity (Yes/No)				Land Use								
						Nearest Town		Area under different types of land use decimal place)						
		Power Supply for Domestic Use (ED)	Power Supply for Agricultural Use (EAG)	Power Supply for Commercial Use (EC)	Power Supply for All Uses (EA)	Name	Distance range code i.e. a for < 5 Kms, b for 5-10 Kms and c for 10+ kms .	Forests	Area under Non-agricultural Uses	Barren and Un-cultivable land	Permanent Pastures and Other Grazing Lands	Land Under Miscellaneous Tree Crops etc.	Culturable Waste Land	
98	99	100	101	102	103	104	105	106	107	108	109			
2659	Monsing Terang	No	No	No	No	GOLAGHAT	c	0	16	10	20	20	20	
2660	Monsing Rongphar	No	No	No	No	GOLAGHAT	c	0	20	20	10	20	30	
2661	Hemai Kiling	Yes	No	No	No	GOLAGHAT	c	0	25	15	10	25	30	
2662	Sarthe Rangpi	No	No	No	No			15	3	0	0	0	10	
2663	Sarthe Rangpi (Hihiri Thengal)	Yes	No	No	No	GOLAGHAT	c	10	15	5	10	15	35	
2664	Sarthe Rongphar	No	No	No	No			0	10	10	10	10	12	
2665	Sangsar Engleng	No	No	No	No			22	2	0	0	0	8	
2666	Bondarsing Engti	Yes	No	No	No	GOLAGHAT	c	0	20	10	20	20	10	
2667	Kanaising Engti	Yes	No	No	No	GOLAGHAT	c	10	8	17	15	10	25	
2668	Rawon Teron	Yes	No	No	No	GOLAGHAT	c	0	19	10	10	20	20	
2669	Panjan Rangpi	No	No	No	No	GOLAGHAT	c	0	20	20	10	10	20	
2670	Sarthe Engti	No	No	No	No	GOLAGHAT	c	0	10	5	5	5	5	
2671	Sarthe Tisso	Yes	No	No	No	GOLAGHAT	c	0	16	20	20	20	20	
2672	Sarthe Kathar	No	No	No	No	GOLAGHAT	c	0	20	10	10	17	20	
2673	Lokhiram Lekthe	Yes	No	No	No	GOLAGHAT	c	0	12	10	10	10	30	
2674	Bepari Engti	Yes	No	No	No	GOLAGHAT	c	15	10	10	15	10	35	
2675	Ram Lekthe	Yes	No	No	No	GOLAGHAT	c	5	10	14	15	10	30	
2676	Sar-Et Tisso	Yes	No	No	No	BOKAJAN	c	0	19	10	10	10	10	
2677	Sam Hanse	No	No	No	No	GOLAGHAT	c	0	14	20	10	10	20	
2678	Sar-Et Rongpi	Yes	No	No	No	GOLAGHAT	c	0	10	10	10	20	10	
2679	Lindak Rongpi	No	No	No	No			8	22	0	0	0	34	
2680	Bapuram Bey (Rongpur)	No	No	No	No	GOLAGHAT	c	0	10	11	10	20	20	
2681	Sarbang Engti	No	No	No	No	GOLAGHAT	c	0	18	10	10	20	20	
2682	Lunse Rangpi	No	No	No	No			17	2	0	0	0	19	
2683	Asot Rongpi	Yes	No	No	No	GOLAGHAT	c	10	10	16	10	10	10	

Land Use (in hectares rounded up to one										Area irrigated by source (in hectare).			Name of three most important commodities manufactured	Name of Village	Serial Number
Fallow lands other than current fallows	Current Fallows	Net Area Sown	Total Irrigated Land Area	Total Un-irrigated Land Area	Canals (C)	Wells/Tube-wells(W/TW)	Tanks/Lakes(T/L)	Water Falls(WF)	Others(O)	First	Second	Third			
110	111	112	113	114	115	116	117	118	119	120	121	122	2	1	
15	15	0	0	0	0	0	0	0	0				Monsing Terang	2659	
10	10	0	0	0	0	0	0	0	0				Monsing Rongphar	2660	
5	5	0	0	0	0	0	0	0	0				Hemai Kiling	2661	
0	0	78	0	78	0	0	0	0	0				Sarthe Rangpi	2662	
10	2	0	0	0	0	0	0	0	0				Sarthe Rangpi (Hihiri Thengal)	2663	
10	10	72	0	72	0	0	0	0	0				Sarthe Rongphar	2664	
0	0	71	0	71	0	0	0	0	0				Sangsar Engleng	2665	
10	10	0	0	0	0	0	0	0	0				Bondarsing Engti	2666	
5	5	0	0	0	0	0	0	0	0				Kanaising Engti	2667	
10	10	0	0	0	0	0	0	0	0				Rawon Teron	2668	
10	10	0	0	0	0	0	0	0	0				Panjan Rangpi	2669	
10	22	62	0	62	0	0	0	0	0				Sarthe Engti	2670	
10	10	0	0	0	0	0	0	0	0				Sarthe Tisso	2671	
10	10	0	0	0	0	0	0	0	0				Sarthe Kathar	2672	
10	10	0	0	0	0	0	0	0	0				Lokhiram Lekthe	2673	
15	8	0	0	0	0	0	0	0	0				Bepari Engti	2674	
3	2	0	0	0	0	0	0	0	0				Ram Lekthe	2675	
10	10	0	0	0	0	0	0	0	0				Sar-Et Tisso	2676	
10	10	0	0	0	0	0	0	0	0				Sam Hanse	2677	
10	6	0	0	0	0	0	0	0	0				Sar-Et Rongpi	2678	
0	0	24	0	24	0	0	0	0	0				Lindak Rongpi	2679	
10	10	0	0	0	0	0	0	0	0				Bapuram Bey (Rongpur)	2680	
10	10	0	0	0	0	0	0	0	0				Sarbang Engti	2681	
0	0	77	0	77	0	0	0	0	0				Lunse Rangpi	2682	
10	10	0	0	0	0	0	0	0	0				Asot Rongpi	2683	

Sr.No.	Name of Village	Location code no.	Total area of the village (in hectares rounded up to one decimal place)	Total population (2011 census)	Number of households (2011 census)	Number of educational amenities available. (in the village , the distance range code viz; a for 0-5 Kms and c for 10+ kms of nearest place where available is given).									
						Pre-Primary school (PP)	Primary school (P)	Middle school (M)	Secondary School (S)	Senior Secondary school (SS)	Degree college of arts science & commerce (ASC)	Engineering college(EC)	Medical college (MC)	Management institute (MI)	
1	2	3	4	5	6	7	8	9	10	11	12	13	14	15	
2684	Angjak Engti	297883	32	104	18	c	1	c	c	c	c	c	c	c	
2685	Ucha Engti	297884	95	111	19	c	2	c	c	c	c	c	c	c	
2686	Sekari Teron	297885	116	28	4	c	1	c	c	c	c	c	c	c	
2687	Amreng Engti	297886	45	63	10	c	b	b	a	c	c	c	c	c	
2688	Kro Keding	297887	65	27	5	c	1	b	a	c	c	c	c	c	
2689	Lindak Teron	297888	118	50	8	b	b	c	c	c	c	c	c	c	
2690	Bhitar Kalioni (Merabheti)	297889	150	795	174	c	1	1	1	c	c	c	c	c	
2691	Wilo Engti	297890	130	101	19	c	1	b	c	c	c	c	c	c	
2692	Kheroni Phangcho	297891	88	112	19	c	a	b	a	c	c	c	c	c	
2693	Singnat Engti	297892	157	153	29	a	a	a	c	c	c	c	c	c	
2694	Bokial Nanke	297893	106	82	13	a	1	a	c	c	c	c	c	c	
2695	Nanka Garh Basti	297894	86	136	27	a	1	a	a	b	c	c	c	c	
2696	Chun Teron	297895	96	147	25	c	1	c	c	c	c	c	c	c	
2697	Longkam Phangcho	297896	93	272	46	b	1	b	c	c	c	c	c	c	
2698	Terem Kro	297897	85	312	51	b	1	c	c	c	c	c	c	c	
2699	Sarthe Takbi	297898	87	845	150	b	1	a	c	c	c	c	c	c	
2700	Khayasing Takbi	297899	105	68	12	b	a	a	c	c	c	c	c	c	
2701	Pangti Kro	297900	114	303	52	b	1	b	c	c	c	c	c	c	
2702	Sarthe Engti	297901	32	65	13	c	a	a	c	c	c	c	c	c	
2703	Kania Kiling	297902	95	22	4	b	1	a	c	c	c	c	c	c	
2704	Longki Ranghang	297903	83	96	18	b	a	c	c	c	c	c	c	c	
2705	Bongkek Teron	297904	104	261	49	b	1	a	c	c	c	c	c	c	
2706	Atha Tisso	297905	91	150	25	b	1	a	c	c	c	c	c	c	
2707	Wive Rongpi	297906	97	82	14	b	a	a	c	c	c	c	c	c	
2708	Songnat Terang	297907	83	124	22	b	2	a	c	c	c	c	c	c	

(If not available within for < 5 Kms, b for 5-10 ere facility is					Number of Medical Amenities available. (If not available within the village , the distance range code viz; a for < 5 Kms, b for 5-10 Kms and c for 10+ kms of nearest place where facility is available is given).										Name of Village	Serial Number	
16	17	18	19	20	21	22	23	24	25	26	27	28	29	30	31		
Polytechnic (Pt)	Vocational training school /ITI	Non-formal training centre (NFTC)	Special school for disabled (SSD)	Others (specify)	Community health centre (CHC)	Primary health centre (PHC)	Primary health sub centre (PHS)	Maternity and child welfare centre (MCW)	T.B. clinic (TBC)	Hospital-allopathic (HA)	Hospital-alternative medicine (HO)	Dispensary (D)	Veterinary hospital (VH)	Mobile health clinic (MHC)	Family welfare centre (FWC)		
c	c	c	c		c	c	c	c	c	c	c	b	b	b	b		Angjak Engti 2684
c	c	c			c	c	c	b	b	b	b	c	c	c			Ucha Engti 2685
c	c	c	c		b	b	b	c	c	c	c	c	c	c	c		Sekari Teron 2686
c	c	c	c		c	c	c	c	c	c	c	c	c	c	c		Amreng Engti 2687
c	c	c	c		c	c	c	c	c	c	c	b	c	c	c		Kro Keding 2688
c	c	c	c		b	b	b	c	c	c	c	b	b	b	b		Lindak Teron 2689
c	c	c	c		c	c	b	c	c	c	c	b	c	b	c		Bhitar Kalioni (Merabhethi) 2690
c	c	c	c		c	c	c	c	c	c	c	a	c		c		Wilo Engti 2691
c	c		c		c	c	c	c	c	c	c	c	c		c		Kheroni Phangcho 2692
c	c		c		c	c	a	c	c	c	c	a	c	a	c		Singnat Engti 2693
c	c		c		b												Bokial Nanke 2694
c	c		c		c	c	b	c	c	c	c	b	c	b	c		Nanka Garh Basti 2695
c	c		c		b	b	b	a	c	c	c	c	c		c		Chun Teron 2696
c	c		c		c	c	c	c	c	c	c	c	c	c	c		Longkam Phangcho 2697
c	c		c		c	c	c	c	c	c	c	c	b	b	c	c	Terem Kro 2698
c	c		c		c	c	c	c	c	c	c	c	c	c	c		Sarthe Takbi 2699
c	c		c		c	c	c	c	c	c	c	c	c	c	c		Khayasing Takbi 2700
c	c		c		c	c	c	c	c	c	c	b	b	c	c		Pangti Kro 2701
c	c	c	c		c	c	c	c	c	c	c	c	c	c	c		Sarthe Engti 2702
c	c		c		c	c	c	c	c	c	c	b	c	c	c		Kania Kiling 2703
c	c		c		c	c	c	c	c	c	c	c	c	c	c		Longki Ranghang 2704
c	c		c		c	c	c	c	c	c	c	c	c	c	c		Bongkek Teron 2705
c	c		c		c	c	c	c	c	c	c	b	c	c	c		Atha Tisso 2706
c	c		c		c	c	c	c	c	c	c	c	c	c	c		Wive Rongpi 2707
c	c		c		c	c	c	c	c	c	c	c	c	c	c		Songnat Terang 2708

Sr.No.	Name of Village	Number of Non-Government Medical Amenities available.							Availability of drinking water - Yes / No							Availability of toilet & others Yes / No				
		Charitable non Govt. hospital/Nursing home.	Medical practitioner with MBBS Degree	Medical practitioner with other degree	Medical practitioner with no degree	Traditional practitioner and faith healer.	Medicine Shop	Others	Tap water (Treated/Untreated)	Well water (Covered / Uncovered well)	Hand Pump	Tube wells / Bore well	Spring	River / Canal	Tank / Pond / Lake	Others	Community toilet including bath.	Community toilet excluding bath.	Rural sanitary mart or sanitary hardware outlet available near the village.	Community bio- gas or recycle of waste for productive use.
1	2	32	33	34	35	36	37	38	39	40	41	42	43	44	45	46	47	48	49	50
2684	Angjak Engti	0	0	0	0	2	1	0	Yes	Yes	No	No	No	No	Yes	No	No	No	No	No
2685	Ucha Engti	0	0	0	0	0	0	0	Yes	Yes	No	No	No	No	No	No	No	No	No	No
2686	Sekari Teron	0	0	0	0	2	1	0	No	Yes	No	No	No	Yes	Yes	No	No	No	No	No
2687	Amreng Engti	0	0	0	0	2	1	0	No	Yes	No	No	Yes	Yes	No	No	No	No	No	No
2688	Kro Keding	0	0	0	0	2	1	0	No	No	No	No	No	Yes	No	No	No	No	No	No
2689	Lindak Teron	0	0	0	0	0	0	0	Yes	Yes	No	No	No	Yes	Yes	No	No	No	No	No
2690	Bhitar Kalioni (Merabheti)	0	0	0	0	0	0	0	Yes	Yes	No	No	No	Yes	Yes	No	No	No	No	No
2691	Wilo Engti	0	0	0	0	0	0	0	No	Yes	No	No	No	No	Yes	No	No	No	No	No
2692	Kheroni Phangcho	0	0	0	0	0	0	0	No	Yes	No	No	No	Yes	Yes	No	No	No	No	No
2693	Singnat Engti	0	0	0	0	0	0	0	No	Yes	No	No	No	Yes	Yes	No	No	No	No	No
2694	Bokial Nanke	0	0	0	0	0	0	0	No	Yes	No	No	No	Yes	No	No	No	No	No	No
2695	Nanka Garh Basti	0	0	0	0	2	1	0	No	Yes	No	Yes	No	Yes	Yes	No	No	No	No	No
2696	Chun Teron	0	0	0	0	0	0	0	No	Yes	No	No	No	No	Yes	No	No	No	No	No
2697	Longkam Phangcho	0	0	0	0	0	0	0	No	Yes	No	No	No	Yes	No	No	No	No	No	No
2698	Terem Kro	0	0	0	0	0	0	0	Yes	Yes	No	No	No	Yes	Yes	No	No	No	No	Yes
2699	Sarthe Takbi	0	0	0	0	0	0	0	Yes	Yes	Yes	No	No	Yes	Yes	No	No	No	No	No
2700	Khayasing Takbi	0	0	0	0	3	1	0	No	Yes	No	No	No	Yes	No	No	No	No	No	No
2701	Pangti Kro	0	0	0	0	0	0	0	Yes	Yes	No	No	No	No	Yes	No	No	No	No	Yes
2702	Sarthe Engti	0	0	0	0	0	0	0	No	Yes	No	No	No	Yes	No	No	No	No	No	No
2703	Kania Kiling	0	0	0	0	2	1	0	No	No	No	No	No	Yes	No	No	No	No	No	No
2704	Longki Ranghang	0	0	0	0	0	0	0	No	Yes	No	No	No	Yes	Yes	No	No	No	No	No
2705	Bongkek Teron	0	0	0	0	0	0	0	No	Yes	No	No	No	Yes	No	No	No	No	No	No
2706	Atha Tisso	0	0	0	0	0	0	0	Yes	Yes	No	No	No	Yes	Yes	No	No	No	No	No
2707	Wive Rongpi	0	0	0	0	2	1	0	No	Yes	No	No	No	Yes	Yes	No	No	No	No	No
2708	Songnat Terang	0	0	0	0	0	0	0	No	Yes	No	No	No	Yes	Yes	No	No	No	No	No

Communication and transport facilities (If amenities available code -Yes is given except for Village Pin Code ,If not available within the village , the distance range code viz; a for < 5 Kms, b for 5-10 Kms and c for 10+ kms of nearest place where facility is available is given).																	Name of Village	Serial Number
Post office(PO)	Sub post office (SPO)	Post & Telegraph office (P&TO)	Village Pin Code	Telephones (Land lines)	Public call office (PCO)	Mobile phone coverage	Internet cafes/ Common service centre (CSC)	Private courier facility	Bus service (Public & Private)	Railway stations	Auto/Modified Autos	Taxis and Vans	Tractors	Cycle-pulled rickshaws(Manual & Machine driven)	Carts driven by animals	Sea /River ferry service		
51	52	53	54	55	56	57	58	59	60	61	62	63	64	65	66	67	2	1
c	c	c		b	b	c	c	c	Yes	Yes	c	b	b	b	b	c	Angjak Engti	2684
c	c	c		b	b	c	c	c	Yes	Yes	b	b	b	b	b	c	Ucha Engti	2685
c	c	c		b	b	c	c	c	Yes	Yes	c	b	b	b	Yes	c	Sekari Teron	2686
c	c	b		Yes	c	c	c	c	b	c	c	c	c	c	c	c	Amreng Engti	2687
c	c	c		c	c	c	c	c	c	c	c	c	c	c	c	c	Kro Keding	2688
c	c	c		c	c	c	c	c	Yes	Yes	b	b	Yes	c	c	c	Lindak Teron	2689
		c		b	b	Yes	c	c	Yes	Yes	Yes	Yes	Yes	Yes	Yes	c	Bhitar Kalioni (Merabhethi)	2690
				a	b	c	c	c	b		b	b	c	c	c	c	Wilo Engti	2691
c	c	c	782440	c	c	c	c	c	c	c	c	c	c	c	c	c	Kheroni Phangcho	2692
a	a	c		a	a	c	c	c	Yes	c	b	Yes	Yes	Yes	Yes	c	Singnat Engti	2693
a	a	c		c	c	c	c	c	Yes	c	c	c	c	c	c	c	Bokial Nanke	2694
b		b		Yes	c	Yes	b	b	Yes	c	b	Yes	b	Yes	Yes	c	Nanka Garh Basti	2695
c	c	c		Yes	b	c	c	c	c	c	b	b	b	b	b	c	Chun Teron	2696
c	c	c		c	c	Yes	c	c	c	c	c	c	c	c	c	c	Longkam Phangcho	2697
c	c	c		b	c	Yes	c	c	b	b	b	b	b	b	b	c	Terem Kro	2698
c	c	c		c	c	Yes	c	c	c	c	c	c	c	c	c	c	Sarthe Takbi	2699
c	c	c		c	c	c	c	c	c	c	c	c	c	c	c	c	Khayasing Takbi	2700
c	c	c		b	c	b	c	c	b	c	b	b	c	b	c	c	Pangti Kro	2701
c	c	c		c	c	a	c	c	b	c	a	b	c	c	c	c	Sarthe Engti	2702
c	c	c		c	c	b	c	c	c	c	c	c	c	c	c	c	Kania Kiling	2703
c	c	c		c	c	c	c	c	c	c	c	c	c	c	c	c	Longki Ranghang	2704
c	c	c		c	c	c	c	c	c	c	c	c	c	c	c	c	Bongkek Teron	2705
b	b	c		c	c	c	c	c	c	c	c	c	c	c	c	c	Atha Tisso	2706
c	c	c		c	c	c	c	c	c	c	c	c	c	c	c	Yes	Wive Rongpi	2707
c	c	c		c	c	c	c	c	c	c	c	c	c	c	c	c	Songnat Terang	2708

Sr.No.	Name of Village	Village connected to highways,village roads, banks & credit societies (If amenities available code -Yes is given, If not available within the village , the distance range code viz; a for < 5 Kms, b for 5-10 Kms and c for 10+ kms of nearest place where facility is available is given).												Availability of misc within the village , 1 kms of nearest place			
		Connected to national highway(NH)	Connected to state highway(SH)	Connected to major district road (MDR)	Connected to others district road	Pucca roads	Kutchcha roads	Water bounded macadam(WBM) roads	Navigable waterway (river/canal)(NW)	Footpaths (FP)	Commercial & Co-operative Banks	ATM	Agricultural Credit Societies	Self-Help Group (SHG)	Public distribution system (PDS) shop	Mandis / Regular market	Weekly Haat
1	2	68	69	70	71	72	73	74	75	76	77	78	79	80	81	82	83
2684	Angjak Engti	Yes	Yes	b	Yes	b	Yes	b	c	Yes	b	c	b	a	b	b	b
2685	Ucha Engti	Yes	Yes	c	Yes	b	Yes	b	Yes	Yes	c	c	c	a	a	b	b
2686	Sekari Teron	Yes	Yes	b	b	b	Yes	b	b	Yes	c	c	c	a	a	c	c
2687	Amreng Engti	c	b	b	c	b	Yes	c	c	Yes	a	c	a	a	a	a	a
2688	Kro Keding	c	c	c	a	a	a	c	a	Yes	a	c	c	a	a	a	a
2689	Lindak Teron	Yes	Yes	b	b	b	Yes	b	a	Yes	c	b	c	a	b	b	b
2690	Bhitar Kalioni (Merabhethi)	c	Yes	Yes	Yes	b	Yes	b	c	Yes	a	c	c	Yes	Yes	a	Yes
2691	Wilo Engti	c	a	a	Yes	a	a	a	a	Yes	c	c	c	a	b	a	b
2692	Kheroni Phangcho	c	c	c	Yes	c	b	c	c	Yes	b	c	c	Yes	c	b	b
2693	Singnat Engti	Yes	Yes	Yes	Yes	b	Yes	c	c	Yes	b	c	c	Yes	c	b	b
2694	Bokial Nanke	c	c	Yes	c	b	Yes	c	c	Yes	c	c	c	a	b	b	b
2695	Nanka Garh Basti	a	Yes	Yes	Yes	b	Yes	c	c	Yes	c	c	c	Yes	a	a	a
2696	Chun Teron	Yes	Yes	b	Yes	b	Yes	b	c	Yes	c	c	c	a	a	a	a
2697	Longkam Phangcho	c	c	c	Yes	a	Yes	c	b	Yes	a	c	c	a	a	a	a
2698	Terem Kro	b	a	a	Yes	b	Yes	c	c	Yes	c	c	c	Yes	b	b	b
2699	Sarthe Takbi	c	c	c	Yes	a	Yes	c	b	Yes	c	c	c	a	a	a	a
2700	Khayasing Takbi	c	c	c	Yes	a	Yes	c	b	Yes	c	c	c	b	b	b	b
2701	Pangti Kro	b	a	a	Yes	b	Yes	b	c	Yes	c	c	c	b	c	c	c
2702	Sarthe Engti	b	a	a	Yes	a	a	b	a	Yes	c	c	c	Yes	a	a	c
2703	Kania Kiling	c	c	c	a	a	a	c	b	Yes	c	c	c	a	c	a	a
2704	Longki Ranghang	c	c	c	b	b	b	c	c	Yes	c	c	c	a	a	a	a
2705	Bongkek Teron	c	c	b	Yes	a	Yes	c	c	Yes	c	c	c	a	c	a	a
2706	Atha Tisso	c	c	b	Yes	b	a	c	c	Yes	c	c	c	a	a	a	a
2707	Wive Rongpi	c	c	c	a	a	a	c	Yes	Yes	c	c	c	a	a	a	c
2708	Songnat Terang	c	c	c	Yes	a	a	c	c	Yes	b	c	b	a	b	b	b

ellaneous facilities (If amenities available code -Yes is given, If not available the distance range code viz; a for < 5 Kms, b for 5-10 Kms and c for 10+ e where facility is available is given).

84	85	86	87	88	89	90	91	92	93	94	95	96	97	Name of Village	Serial Number
c	b	Yes	c	b	a	a	c	c	c	c	a	c	c	Angjak Engti	2684
c	c	Yes	c	a	a	c	c	c	c	c	a	c	c	Ucha Engti	2685
c	c	Yes	c	c	c	b	b	c	c	c	a	c	c	Sekari Teron	2686
c	b	b	c	a	c	b	b	c	c	c	b	c	c	Amreng Engti	2687
c	c	Yes	c	a	c	c	c	c	c	c	b	c	c	Kro Keding	2688
b	b	b	a	a	a	a	a	b	b	b	a	c	c	Lindak Teron	2689
c	a	Yes	a	Yes	c	Yes	c	c	c	c	a	Yes	c	Bhitar Kalioni (Merabhethi)	2690
b	c	Yes	a	b	a	a	a	c	b	a	a	c	a	Wilong Engti	2691
c	b	a	a	b	c	c	c	c	c	c	c	c	c	Kheroni Phangcho	2692
a	a	a	a	c	c	c	c	c	c	c	a	c	c	Singnat Engti	2693
a	a	Yes	c	c	c	b	a	b	c	c	c	c	c	Bokial Nanke	2694
b	c	Yes	a	c	b	a	a	b	c	c	b	Yes	c	Nanka Garh Basti	2695
c	c	Yes	c	c	c	b	c	c	c	c	b	c	b	Chun Teron	2696
c	c	Yes	c	b	c	c	c	c	c	c	c	c	c	Longkam Phangcho	2697
c	c	Yes	c	b	c	b	b	c	c	c	b	c	c	Terem Kro	2698
c	c	Yes	c	Yes	c	Yes	c	c	c	c	b	Yes	c	Sarthe Takbi	2699
c	c	c	c	a	c	c	c	c	c	c	c	c	c	Khayasing Takbi	2700
c	c	Yes	c	a	c	b	b	c	c	c	b	c	c	Pangti Kro	2701
c	c	b	Yes	a	c	b	b	c	c	c	Yes	Yes	Yes	Sarthe Engti	2702
c	c	Yes	c	a	c	c	c	c	c	c	c	c	c	Kania Kiling	2703
c	c	b	c	a	c	c	c	c	c	c	c	c	c	Longki Ranghang	2704
c	c	Yes	c	a	c	c	c	c	c	c	c	c	c	Bongkek Teron	2705
c	c	Yes	c	a	c	c	c	c	c	c	c	c	c	Atha Tisso	2706
c	c	b	c	a	c	c	c	c	c	c	c	c	c	Wive Rongpi	2707
c	c	Yes	c	a	c	c	c	c	c	c	b	c	c	Songnat Terang	2708

Sr.No.	Name of Village	Availability of electricity (Yes/No)				Land Use								
						Nearest Town		Area under different types of land use decimal place)						
		Power Supply for Domestic Use (ED)	Power Supply for Agricultural Use (EAG)	Power Supply for Commercial Use (EC)	Power Supply for All Uses (EA)	Name	Distance range code i.e. a for < 5 Kms, b for 5-10 Kms and c for 10+ kms .	Forests	Area under Non-agricultural Uses	Barren and Un-cultivable land	Permanent Pastures and Other Grazing Lands	Land Under Miscellaneous Tree Crops etc.	Culturable Waste Land	
98	99	100	101	102	103	104	105	106	107	108	109			
2684	Angjak Engti	Yes	No	No	No	GOLAGHAT	c	0	5	5	5	5	5	
2685	Ucha Engti	Yes	No	No	No	GOLAGHAT	c	0	15	10	10	20	20	
2686	Sekari Teron	Yes	No	No	No	GOLAGHAT	c	0	20	16	20	20	20	
2687	Amreng Engti	No	No	No	No	GOLAGHAT	c	0	5	5	5	10	10	
2688	Kro Keding	No	No	No	No	GOLAGHAT	c	0	5	10	10	10	10	
2689	Lindak Teron	Yes	No	No	No	GOLAGHAT	c	0	18	20	10	20	20	
2690	Bhitar Kalioni (Merabheti)	Yes	No	No	No	GOLAGHAT	c	0	20	10	50	50	20	
2691	Wilo Engti	No	No	No	No	GOLAGHAT	c	0	20	75	11	20	2	
2692	Kheroni Phangcho	No	No	No	No	GOLAGHAT	c	0	5	10	5	13	35	
2693	Singnat Engti	No	No	No	No	GOLAGHAT	c	0	12	30	40	40	35	
2694	Bokial Nanke	No	No	No	No	GOLAGHAT	c	0	5	5	11	15	50	
2695	Nanka Garh Basti	Yes	No	No	No	GOLAGHAT	c	0	10	10	10	20	16	
2696	Chun Teron	Yes	No	No	No	BOKAKHAT	c	0	16	20	10	10	20	
2697	Longkam Phangcho	Yes	No	No	No			0	7	0	0	0	10	
2698	Terem Kro	Yes	No	No	No	GOLAGHAT	c	5	5	13	15	15	25	
2699	Sarthe Takbi	Yes	No	No	No	GOLAGHAT	c	0	17	10	10	10	20	
2700	Khayasing Takbi	No	No	No	No	GOLAGHAT	c	15	15	30	10	12	10	
2701	Pangti Kro	No	No	No	No	GOLAGHAT	c	0	20	14	20	20	20	
2702	Sarthe Engti	No	No	No	No			0	8	0	0	0	8	
2703	Kania Kiling	No	No	No	No	GOLAGHAT	c	0	10	15	10	20	20	
2704	Longki Ranghang	No	No	No	No	GOLAGHAT	c	4	8	15	6	10	25	
2705	Bongkek Teron	Yes	No	No	No	GOLAGHAT	c	0	14	10	20	20	20	
2706	Atha Tisso	No	No	No	No	GOLAGHAT	c	11	10	10	10	10	20	
2707	Wive Rongpi	No	No	No	No	GOLAGHAT	c	0	17	10	10	20	20	
2708	Songnat Terang	No	No	No	No	GOLAGHAT	c	5	5	15	15	10	25	

Land Use (in hectares rounded up to one										Area irrigated by source (in hectare).			Name of three most important commodities manufactured			Name of Village	Serial Number
Fallow lands other than current fallows	Current Fallows	Net Area Sown	Total Irrigated Land Area	Total Un-irrigated Land Area	Canals (C)	Wells/Tube-wells(W/TW)	Tanks/Lakes(T/L)	Water Falls(WF)	Others(O)	First	Second	Third					
110	111	112	113	114	115	116	117	118	119	120	121	122	2	1			
5	2	0	0	0	0	0	0	0	0				Angiak Engti	2684			
10	10	0	0	0	0	0	0	0	0				Ucha Engti	2685			
10	10	0	0	0	0	0	0	0	0				Sekari Teron	2686			
5	5	0	0	0	0	0	0	0	0				Amreng Engti	2687			
10	10	0	0	0	0	0	0	0	0				Kro Keding	2688			
15	15	0	0	0	0	0	0	0	0				Lindak Teron	2689			
0	0	0	0	0	0	0	0	0	0				Bhitar Kalioni (Merabhethi)	2690			
2	0	0	0	0	0	0	0	0	0				Wilo Engti	2691			
10	10	0	0	0	0	0	0	0	0				Kheroni Phangcho	2692			
0	0	0	0	0	0	0	0	0	0				Singnat Engti	2693			
10	10	0	0	0	0	0	0	0	0				Bokial Nanke	2694			
10	10	0	0	0	0	0	0	0	0				Nanka Garh Basti	2695			
10	10	0	0	0	0	0	0	0	0				Chun Teron	2696			
0	0	76	0	76	0	0	0	0	0				Longkam Phangcho	2697			
5	2	0	0	0	0	0	0	0	0				Terem Kro	2698			
10	10	0	0	0	0	0	0	0	0				Sarthe Takbi	2699			
5	8	0	0	0	0	0	0	0	0				Khayasing Takbi	2700			
10	10	0	0	0	0	0	0	0	0				Pangti Kro	2701			
0	0	16	0	16	0	0	0	0	0				Sarthe Engti	2702			
10	10	0	0	0	0	0	0	0	0				Kania Kiling	2703			
5	10	0	0	0	0	0	0	0	0				Longki Ranghang	2704			
10	10	0	0	0	0	0	0	0	0				Bongkek Teron	2705			
10	10	0	0	0	0	0	0	0	0				Atha Tisso	2706			
10	10	0	0	0	0	0	0	0	0				Wive Rongpi	2707			
3	5	0	0	0	0	0	0	0	0				Songnat Terang	2708			

Sr.No.	Name of Village	Location code no.	Total area of the village (in hectares rounded up to one decimal place)	Total population (2011 census)	Number of households (2011 census)	Number of educational amenities available. (in the village , the distance range code viz; a for 0-5 Kms and c for 10+ kms of nearest place where available is given).									
						Pre-Primary school (PP)	Primary school (P)	Middle school (M)	Secondary School (S)	Senior Secondary school (SS)	Degree college of arts science & commerce (ASC)	Engineering college(EC)	Medical college (MC)	Management institute (MI)	
1	2	3	4	5	6	7	8	9	10	11	12	13	14	15	
2709	Amrong Terang	297908	162	143	26	b	1	c	c	c	c	c	c	c	
2710	Wophong Teron	297909	213.5	170	28	b	1	c	c	c	c	c	c	c	
2711	Barsali Teron	297910	214	329	58	a	1	a	a	c	c	c	c	c	
2712	Sekari Engti	297911	212	66	11	a	a	a	a	b	c	c	c	c	
2713	Gudam Teron	297913	222	279	49	a	1	a	a	c	c	c	c	c	
2714	Bhumij Gaon	297914	258	97	22	1	b	c	c	c	c	c	c	c	
2715	Jang-Et Terang	297915	210	110	20	a	1	a	a	c	c	c	c	c	
2716	Lesai Shyam	297916	101	166	33	a	1	a	a	c	c	c	c	c	
2717	Bebe Tisso	297917	116	75	11	a	1	a	a	a	c	c	c	c	
2718	Bamon Bey	297918	146	0	0										
2719	Bura Phangocho	297919	12	244	43	a	1	a	a	c	c	c	c	c	
2720	Mai Kro	297920	41	350	69	a	1	1	c	c	c	c	c	a	
2721	Jar Engleng	297921	45.6	155	30	a	1	a	a	c	c	c	c	c	
2722	Mongalsai Kumar	297922	45	214	39	a	1	a	a	c	c	c	c	c	
2723	Sarmen Rongphar	297923	10	40	6	a	a	a	a	c	c	c	c	c	
2724	Lakhan Teron	297924	60	170	32	a	1	a	a	c	c	c	c	c	
2725	Sarthe Timung	297925	35	264	46	a	1	a	a	c	c	c	c	c	
2726	Lindak Rongpi	297926	79	181	29	c	a	a	c	c	c	c	c	c	
2727	Bongso Tiso (Longhop Tisso)	297927	51	515	91	a	1	1	1	c	c	c	c	c	
2728	Paniram Singnar	297928	35	53	6	a	a	a	a	c	c	c	c	c	
2729	Wophang Rongphar	297929	46	73	13	1	1	a	a	c	c	c	c	c	
2730	Tekela Engti	297930	48	214	38	c	b	c	c	c	c	c	c	c	
2731	Sarthe Engti	297931	40	437	80	1	1	a	a	b	c	c	c	c	
2732	Uttar Dhalajan	297932	100	447	96	a	1	a	a	c	c	c	c	c	
2733	Balijan	297933	102	263	48	c	a	c	c	c	c	c	c	c	

(If not available within for < 5 Kms, b for 5-10 ere facility is					Number of Medical Amenities available. (If not available within the village , the distance range code viz; a for < 5 Kms, b for 5-10 Kms and c for 10+ kms of nearest place where facility is available is given).										Name of Village	Serial Number	
16	17	18	19	20	21	22	23	24	25	26	27	28	29	30	31		
Polytechnic (Pt)	Vocational training school /ITI	Non-formal training centre (NFTC)	Special school for disabled (SSD)	Others (specify)	Community health centre (CHC)	Primary health centre (PHC)	Primary health sub centre (PHS)	Maternity and child welfare centre (MCW)	T.B. clinic (TBC)	Hospital-allopathic (HA)	Hospital-alternative medicine (HO)	Dispensary (D)	Veterinary hospital (VH)	Mobile health clinic (MHC)	Family welfare centre (FWC)		
c	c		c		c	c	c	c	c	c	c	b	c	c	c	Amrong Terang	2709
c	c		c		c	c	b	c	c	c	c	b	c	c	c	Wophong Teron	2710
c	c		c		c	b	b	b	c	c	c	b	c	c	c	Barsali Teron	2711
c	c		c		c	c	b	c	c	c	c	b	b	c	c	Sekari Engti	2712
c	c		c		c	b	b	b	c	c	c	b	c	c	c	Gudam Teron	2713
c	c	c	c		c	c	b	c	c	c	c	b	c	c	c	Bhumij Gaon	2714
c	c		c		c	c	c	c	c	c	c	c	c	c	c	Jang-Et Terang	2715
c	c		c		c	b	b	c	c	c	c	b	c	c	c	Lesai Shyam	2716
c	c		c		c	b	b	b	c	c	c	c	c	c	c	Bebe Tisso	2717
																Bamon Bey	2718
c	c		c		c	b	b	b	c	c	b	c	c	c	c	Bura Phangcho	2719
c	c		c		c	c	c	c	c	c	c	b	c	c	c	Mai Kro	2720
c	c		c		c	b	b	b	c	c	c	b	c	c	c	Jar Engleng	2721
c	c		c		c	a	b	c	c	c	c	c	a		c	Mongalsai Kumar	2722
c	c		c		c	a	c	c	c	c	c	c	c	c	a	Sarmen Rongphar	2723
c	c		c		c	a	b	c	c	c	c	c	a		c	Lakhan Teron	2724
c	c		c		c	a	c	c	c	c	c	c	c	c	a	Sarthe Timung	2725
c	c	c	c	c	c	c	c	c	c	c	c	c	c	c	c	Lindak Rongpi	2726
c	c		c		c	a	b	c	c	c	c	c	a		c	Bongso Tiso (Longhop Tisso)	2727
c	c		c		c	a	c	c	c	c	c	c	c	c	a	Paniram Singnar	2728
c	c	c	c		c	a	b	c	c	c	c	c	a		c	Wophang Rongphar	2729
c	c		c		c	c	c	c	c	c	c	c	c		c	Tekela Engti	2730
					b											Sarthe Engti	2731
c	c		c		c	a	b	c	c	c	c	c	a		c	Uttar Dhalajan	2732
c	c		c		b	c	b	c	c	c	c	b	c		c	Balijan	2733

Sr.No.	Name of Village	Number of Non-Government Medical Amenities available.							Availability of drinking water - Yes / No							Availability of toilet & others Yes / No				
		Charitable non Govt. hospital/Nursing home.	Medical practitioner with MBBS Degree	Medical practitioner with other degree	Medical practitioner with no degree	Traditional practitioner and faith healer.	Medicine Shop	Others	Tap water (Treated/Untreated)	Well water (Covered / Uncovered well)	Hand Pump	Tube wells / Bore well	Spring	River / Canal	Tank / Pond / Lake	Others	Community toilet including bath.	Community toilet excluding bath.	Rural sanitary mart or sanitary hardware outlet available near the village.	Community bio- gas or recycle of waste for productive use.
1	2	32	33	34	35	36	37	38	39	40	41	42	43	44	45	46	47	48	49	50
2709	Amrong Terang	0	0	0	0	0	0	0	Yes	Yes	No	No	No	Yes	Yes	No	No	No	No	No
2710	Wophong Teron	0	0	0	0	0	0	0	Yes	Yes	No	No	No	Yes	Yes	No	No	No	No	No
2711	Barsali Teron	0	0	0	0	1	1	0	No	Yes	No	No	No	Yes	Yes	No	No	No	No	No
2712	Sekari Engti	0	0	0	0	3	1	0	No	Yes	No	No	Yes	Yes	Yes	No	No	No	No	No
2713	Gudam Teron	0	0	0	0	2	1	0	No	Yes	No	No	No	Yes	No	No	No	No	No	No
2714	Bhumij Gaon	0	0	0	0	0	0	0	No	Yes	No	No	Yes	Yes	Yes	No	No	No	No	No
2715	Jang-Et Terang	0	0	0	0	0	0	0	No	Yes	No	No	No	Yes	No	No	No	No	No	No
2716	Lesai Shyam	0	0	0	0	0	0	0	No	Yes	No	No	No	Yes	No	No	No	No	No	No
2717	Bebe Tisso	0	0	0	0	3	1	0	No	Yes	No	No	No	Yes	No	No	No	No	No	No
2718	Bamon Bey																			
2719	Bura Phangocho	0	0	0	0	2	1	0	Yes	Yes	No	No	Yes	Yes	No	No	No	No	No	No
2720	Mai Kro	0	0	0	0	0	0	0	Yes	Yes	No	No	No	Yes	No	No	No	No	No	No
2721	Jar Engleng	0	0	0	0	2	1	0	Yes	Yes	No	No	Yes	Yes	Yes	No	No	No	No	No
2722	Mongalsai Kumar	0	0	0	0	0	0	0	Yes	Yes	Yes	No	No	Yes	Yes	No	No	No	No	No
2723	Sarmen Rongphar	0	0	1	1	0	0	0	No	Yes	No	No	No	Yes	Yes	No	No	No	No	No
2724	Lakhan Teron	0	0	0	0	0	0	0	Yes	Yes	No	No	Yes	Yes	Yes	No	No	No	No	No
2725	Sarthe Timung	0	0	0	0	1	1	0	No	Yes	Yes	No	Yes	Yes	Yes	No	No	No	No	No
2726	Lindak Rongpi	0	0	0	0	0	0	0	Yes	No	No	No	No	No	Yes	No	No	No	No	No
2727	Bongso Tiso (Longhop Tisso)	0	0	0	0	0	0	0	Yes	Yes	Yes	No	No	No	Yes	No	No	No	No	No
2728	Paniram Singnar	0	0	0	0	1	1	0	No	Yes	No	No	No	No	Yes	No	No	No	No	No
2729	Wophang Rongphar	0	0	0	0	0	0	0	No	Yes	No	No	No	No	Yes	No	No	No	No	No
2730	Tekela Engti	0	0	0	0	0	0	0	Yes	Yes	No	No	No	No	Yes	No	No	No	No	No
2731	Sarthe Engti	0	0	0	0	0	0	0	Yes	Yes	No	Yes	No	No	No	No	No	No	No	No
2732	Uttar Dhalajan	0	0	0	0	0	0	0	Yes	Yes	No	Yes	Yes	Yes	Yes	No	No	No	No	No
2733	Balijan	0	0	0	0	0	0	0	No	No	No	No	No	No	Yes	No	No	No	No	No

Communication and transport facilities (If amenities available code -Yes is given except for Village Pin Code ,If not available within the village , the distance range code viz; a for < 5 Kms, b for 5-10 Kms and c for 10+ kms of nearest place where facility is available is given).																	Name of Village	Serial Number
Post office(PO)	Sub post office (SPO)	Post & Telegraph office (P&TO)	Village Pin Code	Telephones (Land lines)	Public call office (PCO)	Mobile phone coverage	Internet cafes/ Common service centre (CSC)	Private courier facility	Bus service (Public & Private)	Railway stations	Auto/Modified Autos	Taxis and Vans	Tractors	Cycle-pulled rickshaws(Manual & Machine driven)	Carts driven by animals	Sea /River ferry service		
51	52	53	54	55	56	57	58	59	60	61	62	63	64	65	66	67	2	1
c	c	c		c	c	Yes	c	c	c	c	c	c	c	c	c	c	Amrong Terang	2709
c	c	c		c	c	Yes	c	c	c	c	c	c	c	c	c	c	Wophong Teron	2710
c	b	c		b	b	Yes	c	c	b	c	b	b	c	b	c	c	Barsali Teron	2711
b	b	c		a	b	c	b	b	b	b	b	b	c	b	c	c	Sekari Engti	2712
b	b	c		Yes	b	Yes	c	c	b	c	c	c	c	c	c	c	Gudam Teron	2713
b	b	c		c	c	c	c	c	Yes	c	c	c	c	c	c	c	Bhumij Gaon	2714
c	c	c		c	c	Yes	c	c	c	c	c	c	c	c	c	c	Jang-Et Terang	2715
b	b	c		c	c	Yes	c	c	c	c	c	c	c	c	c	c	Lesai Shyam	2716
b	b	b		c	c	c	c	c	Yes		c	c	c	c	c	c	Bebe Tisso	2717
																	Bamon Bey	2718
b	b	c		a	b	Yes	c	b	b	c	c	c	c	b	c	c	Bura Phangcho	2719
c	c	c		c	c	Yes	c	c	c	c	c	c	c	c	c	c	Mai Kro	2720
c	b	c		a	b	Yes	c	c	b	c	b	b	c	b	c	c	Jar Engleng	2721
c	a	c		c	c	Yes	c	c	a	c	a	c	c	Yes	c	c	Mongalsai Kumar	2722
c	a	c		c	b	b	c	c	b	c	b	b	c	c	b	c	Sarmen Rongphar	2723
c	a	c		c	c	Yes	c	c	a	c	a	c	c	Yes	b	c	Lakhan Teron	2724
c	a	c		c	b	a	c	c	a	c	a	a	a	Yes	a	a	Sarthe Timung	2725
c	c	c		c	c	a	c	c	Yes	c	c	a	a	c	a	b	Lindak Rongpi	2726
c		c		a	c	Yes	c	c	a	c	a	c	b	Yes	a	b	Bongso Tiso (Longhop Tisso)	2727
c	a	c		b	b	a	c	c	a	c	b	b	b	Yes	b	b	Paniram Singnar	2728
c	a	c		a	b	a	c	c	a	c	a	c	b	Yes	a	b	Wophang Rongphar	2729
b	b	c		c	c	a	c	c	c	c	b	b	b	b	a	a	Tekela Engti	2730
				a	c	a	c	c	b		b	b			a	a	Sarthe Engti	2731
c	a	c		c	c	Yes	c	c	a	c	a	c	b	Yes	a	a	Uttar Dhalajan	2732
c	c	c		c	c	a	c	c	c	c	b	b	b	a	b	a	Balijan	2733

Sr.No.	Name of Village	Village connected to highways,village roads, banks & credit societies (If amenities available code -Yes is given, If not available within the village , the distance range code viz; a for < 5 Kms, b for 5-10 Kms and c for 10+ kms of nearest place where facility is available is given).												Availability of misc within the village , 1 kms of nearest place			
		Connected to national highway(NH)	Connected to state highway(SH)	Connected to major district road (MDR)	Connected to others district road	Pucca roads	Kutchcha roads	Water bounded macadam(WBM) roads	Navigable waterway (river/canal)(NW)	Footpaths (FP)	Commercial & Co-operative Banks	ATM	Agricultural Credit Societies	Self-Help Group (SHG)	Public distribution system (PDS) shop	Mandis / Regular market	Weekly Haat
1	2	68	69	70	71	72	73	74	75	76	77	78	79	80	81	82	83
2709	Amrong Terang	c	c	c	Yes	c	b	c	c	Yes	b	c	b	b	b	b	b
2710	Wophong Teron	c	c	c	Yes	b	Yes	c	c	Yes	c	c	c	Yes	c	c	c
2711	Barsali Teron	c	c	b	Yes	a	Yes	c	c	Yes	c	c	c	b	c	c	c
2712	Sekari Engti	b	b	b	b	a	Yes	b	c	Yes	a	c	c	b	a	a	a
2713	Gudam Teron	c	b	b	Yes	a	Yes	c	c	Yes	b	c	c	b	a	b	b
2714	Bhumij Gaon	c	c	Yes	b	b	b	c	c	Yes	c	c	b	b	b	b	b
2715	Jang-Et Terang	c	c	c	Yes	c	b	c	c	Yes	c	c	c	b	a	c	c
2716	Lesai Shyam	c	c	b	Yes	b	Yes	c	c	Yes	c	c	c	b	a	b	b
2717	Bebe Tisso	c	c	b	Yes	b	Yes	c	c	Yes	c	c	c	b	c	c	c
2718	Bamon Bey																
2719	Bura Phangocho	c	c	c	Yes	b	Yes	c	c	Yes	c	c	c	b	b	b	b
2720	Mai Kro	c	c	c	Yes	b	Yes	c	c	Yes	c	c	c	b	b	c	c
2721	Jar Engleng	c	c	b	Yes	a	Yes	c	c	Yes	c	c	c	c	c	c	c
2722	Mongsalsai Kumar	c	a	a	Yes	b	Yes	b	b	Yes	c	c	c	a	b	b	b
2723	Sarmen Rongphar	c	a	c	b	a	a	a	b	Yes	c	c	c	a	a	a	a
2724	Lakhan Teron	c	a	a	Yes	a	Yes	a	a	Yes	c	c	c	a	c	c	c
2725	Sarthe Timung	c	a	c	Yes	a	Yes	a	a	Yes	c	c	c	a	b	b	b
2726	Lindak Rongpi	b	b	Yes	Yes	a	Yes	a	a	Yes	c	c	b	a	b	b	b
2727	Bongso Tiso (Longhop Tisso)	c	a	a	Yes	b	Yes	a	Yes	Yes	c	c	c	Yes	b	b	b
2728	Paniram Singnar	c	a	c	b	a	Yes	a	a	Yes	c	c	c	a	b	b	b
2729	Wophang Rongphar	c	a	a	b	b	Yes	a	Yes	Yes	c	c	b	a	b	b	b
2730	Tekela Engti	c	c	b	Yes	c	Yes	a	a	Yes	c	c	c	a	b	b	b
2731	Sarthe Engti	Yes	b	a	Yes	b	Yes	a	a	Yes	c	c	c	a	a	b	b
2732	Uttar Dhalajan	c	a	a	Yes	a	Yes	a	a	Yes	c	c	c	a	c	b	b
2733	Balijan	c	c	c	Yes	c	Yes	a	a	Yes	c	c	c	a	c	c	c

ellaneous facilities (If amenities available code -Yes is given, If not available the distance range code viz; a for < 5 Kms, b for 5-10 Kms and c for 10+ e where facility is available is given).

84	85	86	87	88	89	90	91	92	93	94	95	96	97	Name of Village	Serial Number
c	c	Yes	Yes	a	c	c	c	c	c	c	b	c	c	Amrong Terang	2709
c	c	Yes	c	a	c	c	c	c	c	c	b	c	c	Wophong Teron	2710
b	c	Yes	c	a	c	b	b	c	c	c	b	c	c	Barsali Teron	2711
c	c	b	b	a	b	b	b	c	c	c	b	c	c	Sekari Engti	2712
c	c	Yes	b	a	c	b	b	c	c	c	b	c	c	Gudam Teron	2713
c	Yes	b	c	a	c	c	c	c	c	c	c	c	c	Bhumij Gaon	2714
c	c	Yes	c	b	c	c	c	c	c	c	b	c	c	Jang-Et Terang	2715
c	c	Yes	c	a	c	b	b	c	c	c	b	c	c	Lesai Shyam	2716
c	c	Yes	c	a	c	c	c	c	c	c	c	c	c	Bebe Tisso	2717
														Bamon Bey	2718
c	c	Yes	b	a	c	b	b	c	c	c	b	c	c	Bura Phangcho	2719
c	c	Yes	b	a	c	c	c	c	c	c	b	c	c	Mai Kro	2720
b	c	Yes	b	a	c	a	a	c	c	c	b	c	c	Jar Engleng	2721
c	c	c	b	a	b	a	a	c	c	c	c	c	c	Mongalsai Kumar	2722
b	c	c	b	a	a	a	a	c	c	c	b	c	c	Sarmen Rongphar	2723
c	c	Yes	b	a	b	a	a	c	c	c	c	c	c	Lakhan Teron	2724
c	c	Yes	b	a	a	a	a	c	c	c	b	c	c	Sarthe Timung	2725
c	c	c	a	a	c	a	c	c	c	c	a	c	c	Lindak Rongpi	2726
c	c	Yes	a	Yes	b	a	a	c	c	c	c	Yes	c	Bongso Tiso (Longhop Tisso)	2727
c	c	c	a	a	a	a	a	c	c	c	b	c	c	Paniram Singnar	2728
c	Yes	Yes	a	a	b	a	a	c	c	c	c	c	c	Wophang Rongphar	2729
c	c	c	a	a	b	b	a	c	c	c	b	c	c	Tekela Engti	2730
c	Yes	Yes	a	a	b	a	a	c	c	c	Yes	c	c	Sarthe Engti	2731
c	c	Yes	a	a	b	a	a	c	c	c	c	c	c	Uttar Dhalajan	2732
c	c	c	a	a	b	a	a	c	c	c	Yes	c	c	Balijan	2733

Sr.No.	Name of Village	Availability of electricity (Yes/No)				Land Use								
						Nearest Town		Area under different types of land use decimal place)						
		Power Supply for Domestic Use (ED)	Power Supply for Agricultural Use (EAG)	Power Supply for Commercial Use (EC)	Power Supply for All Uses (EA)	Name	Distance range code i.e. a for < 5 Kms, b for 5-10 Kms and c for 10+ kms .	Forests	Area under Non-agricultural Uses	Barren and Un-cultivable land	Permanent Pastures and Other Grazing Lands	Land Under Miscellaneous Tree Crops etc.	Culturable Waste Land	
98	99	100	101	102	103	104	105	106	107	108	109			
2709	Amrong Terang	Yes	No	No	No	GOLAGHAT	c	5	10	8	20	3	20	
2710	Wophong Teron	Yes	No	No	No	GOLAGHAT	c	10	15	0.5	25	20	24	
2711	Barsali Teron	Yes	No	No	No	GOLAGHAT	c	0	37	10	20	20	10	
2712	Sekari Engti	No	No	No	No	BOKAJAN	c	10	20	20	20	10	10	
2713	Gudam Teron	Yes	No	No	No	GOLAGHAT	c	0	25	10	20	20	30	
2714	Bhumij Gaon	No	No	No	No	GOLAGHAT	c	10	5	20	50	10	25	
2715	Jang-Et Terang	Yes	No	No	No	GOLAGHAT	c	5	10	7	10	12	30	
2716	Lesai Shyam	Yes	No	No	No	GOLAGHAT	c	10	20	10	30	10	10	
2717	Bebe Tisso	No	No	No	No	GOLAGHAT	c	0	16	20	10	20	25	
2718	Bamon Bey							18	5	0	0	0	58	
2719	Bura Phangocho	Yes	No	No	No	GOLAGHAT	c	0	1	1	1	1	2	
2720	Mai Kro	Yes	No	No	No	GOLAGHAT	c	0	15	5	5	5	5	
2721	Jar Engleng	Yes	No	No	No	GOLAGHAT	c	0	10	0.6	10	10	5	
2722	Mongalsai Kumar	Yes	No	No	No	GOLAGHAT	c	0	3	2	3	2	0	
2723	Sarmen Rongphar	No	No	No	No	GOLAGHAT	c	0	3	0	0	0	0	
2724	Lakhan Teron	Yes	No	No	No	GOLAGHAT	c	0	5	5	0	0	0	
2725	Sarthe Timung	No	No	No	No	GOLAGHAT	c	0	3	2	3	2	0	
2726	Lindak Rongpi	No	No	No	No			0	0	0	0	79	0	
2727	Bongso Tiso (Longhop Tisso)	Yes	No	No	No	GOLAGHAT	c	0	5	5	5	5	0	
2728	Paniram Singnar	No	No	No	No	GOLAGHAT	c	3	2	0	0	0	0	
2729	Wophang Rongphar	No	No	No	No	GOLAGHAT	c	0	5	0	0	0	3	
2730	Tekela Engti	No	No	No	No	GOLAGHAT	c	0	0	0	0	0	0	
2731	Sarthe Engti	Yes	No	No	No			0	4	0	0	0	16	
2732	Uttar Dhalajan	Yes	No	No	No	GOLAGHAT	c	0	5	0	5	5	5	
2733	Balijan	Yes	No	No	No	BORPATHAR	c	5	5	5	5	0	0	

Land Use (in hectares rounded up to one)										Area irrigated by source (in hectare).			Name of three most important commodities manufactured	Name of Village	Serial Number
Fallow lands other than current fallows	Current Fallows	Net Area Sown	Total Irrigated Land Area	Total Un-irrigated Land Area	Canals (C)	Wells/Tube-wells(W/TW)	Tanks/Lakes(T/L)	Water Falls(WF)	Others(O)	First	Second	Third			
110	111	112	113	114	115	116	117	118	119	120	121	122	2	1	
10	5	81	0	81	0	0	0	0	0				Amrong Terang	2709	
10	5	104	0	104	0	0	0	0	0				Wophong Teron	2710	
5	5	107	0	107	0	0	0	0	0				Barsali Teron	2711	
10	6	106	0	106	0	0	0	0	0				Sekari Engti	2712	
3	3	111	0	111	0	0	0	0	0				Gudam Teron	2713	
5	5	128	0	128	0	0	0	0	0				Bhumij Gaon	2714	
20	11	105	0	105	0	0	0	0	0				Jang-Et Terang	2715	
10	1	0	0	0	0	0	0	0	0				Lesai Shyam	2716	
15	10	0	0	0	0	0	0	0	0				Bebe Tisso	2717	
0	0	65	0	65	0	0	0	0	0				Bamon Bey	2718	
0	0	6	0	6	0	0	0	0	0				Bura Phangcho	2719	
3	3	0	0	0	0	0	0	0	0				Mai Kro	2720	
5	5	0	0	0	0	0	0	0	0				Jar Engleng	2721	
10	25	0	0	0	0	0	0	0	0				Mongalsai Kumar	2722	
2	5	0	0	0	0	0	0	0	0				Sarmen Rongphar	2723	
10	10	30	0	30	0	0	0	0	0				Lakhan Teron	2724	
10	15	0	0	0	0	0	0	0	0				Sarthe Timung	2725	
0	0	0	0	0	0	0	0	0	0				Lindak Rongpi	2726	
10	21	0	0	0	0	0	0	0	0				Bongso Tiso (Longhop Tisso)	2727	
10	20	0	0	0	0	0	0	0	0				Paniram Singnar	2728	
5	10	23	0	23	0	0	0	0	0				Wophang Rongphar	2729	
10	14	24	0	24	0	0	0	0	0				Tekela Engti	2730	
0	0	20	0	20	0	0	0	0	0				Sarthe Engti	2731	
10	20	50	0	50	0	0	0	0	0				Uttar Dhalajan	2732	
10	21	51	0	51	0	0	0	0	0				Balijan	2733	

Sr.No.	Name of Village	Location code no.	Total area of the village (in hectares rounded up to one decimal place)	Total population (2011 census)	Number of households (2011 census)	Number of educational amenities available. (in the village , the distance range code viz; a for 0-5 Kms and c for 10+ kms of nearest place where available is given).									
						Pre-Primary school (PP)	Primary school (P)	Middle school (M)	Secondary School (S)	Senior Secondary school (SS)	Degree college of arts science & commerce (ASC)	Engineering college(EC)	Medical college (MC)	Management institute (MI)	
1	2	3	4	5	6	7	8	9	10	11	12	13	14	15	
2734	Mai Timung	297934	75	479	83	c	1	c	c	c	c	c	c	c	
2735	Pataram Timung	297935	68	207	36	a	a	a	a	c	c	c	c	c	
2736	Kudam Terng	297936	62	136	23	b	a	a	a	c	c	c	c	c	
2737	Kidu Bey	297937	172	185	34	a	1	2	a	c	c	c	c	c	
2738	Wophang Asar (Bidyasing Teron)	297938	126	501	88	a	1	a	a	c	c	c	c	c	
2739	Dhaniram Engti	297939	121	175	32	a	a	a	a	c	c	c	c	c	
2740	Pinkhat Engti	297940	142	48	11	a	a	a	a	c	c	c	c	c	
2741	Joyram Engti	297941	63	86	18	a	a	a	a	c	c	c	c	c	
2742	Longhup Teron	297942	20	766	151	a	1	1	1	c	c	c	c	c	
2743	Hawang Teron	297943	83	212	34	a	1	a	a	c	c	c	c	c	
2744	Lang-Rung Hanse	297945	130	173	32	a	a	a	a	c	c	c	c	c	
2745	Langsomepi	297946	120	101	19	b	1	a	a	c	c	c	c	c	
2746	Hen Langso (Lekthe)	297948	144	25	6	b	1	a	b	b	c	c	c	c	
2747	Promud Kumar (Bhadia Bhaja)	297949	138	35	6	a	a	a	a	c	c	c	c	c	
2748	Wophang Rongpi	297950	122	353	63	a	1	b	b	b	c	c	c	c	
2749	Riso Ronghang	297951	66	0	0										
2750	Joseph Hanse	297952	50	0	0										
2751	Upper Daigrung	297953	70	429	74	c	1	c	c	c	c	c	c	c	
2752	Sar-Ik-Rongphar	297954	40	94	15	b	1	b	b	c	c	c	c	c	
2753	Bura Takbi	297955	46	265	43	1	1	a	a	c	c	c	c	c	
2754	Rongdang	297956	94	191	33	a	1	a	a	b	c	c	c	c	
2755	Patar Gaon	297957	96	503	84	1	1	a	b	b	c	c	c	c	
2756	Sar Takbi	297958	136	250	39	a	1	a	a	c	c	c	c	c	
2757	Sarthe Terang	297959	15	155	23	a	1	a	a	b	c	c	c	c	
2758	Chandra Terang	297960	92	49	9	a	a	a	a	c	c	c	c	c	

(If not available within for < 5 Kms, b for 5-10 ere facility is					Number of Medical Amenities available. (If not available within the village , the distance range code viz; a for < 5 Kms, b for 5-10 Kms and c for 10+ kms of nearest place where facility is available is given).										Name of Village	Serial Number	
16	17	18	19	20	21	22	23	24	25	26	27	28	29	30	31		
Polytechnic (Pt)	Vocational training school /ITI	Non-formal training centre (NFTC)	Special school for disabled (SSD)	Others (specify)	Community health centre (CHC)	Primary health centre (PHC)	Primary health sub centre (PHS)	Maternity and child welfare centre (MCW)	T.B. clinic (TBC)	Hospital-allopathic (HA)	Hospital-alternative medicine (HO)	Dispensary (D)	Veterinary hospital (VH)	Mobile health clinic (MHC)	Family welfare centre (FWC)		
c	c		c		b	c	b	c	c	c	c	b	c		c		Mai Timung 2734
c	c		c		c	c	a	c	c	c	c	c	c		c		Pataram Timung 2735
c	c		c		c	c	b	c	c	c	c	c	c		c		Kudam Terng 2736
c	c		c		c	a	c	c	c	c	c	c	a		c		Kidu Bey 2737
c	c		c		c	c	b	c	c	c	c	c	c		c		Wophang Asar (Bidyasing Teron) 2738
c	c				c	c	b	c	c	c	c	c	c		c		Dhaniram Engti 2739
c	c		c		c	c	a	c	c	c	c	c	c	c	c		Pinkhat Engti 2740
c	c		c		c	c	a	c	c	c	c	c	c		c		Joyram Engti 2741
c	c		c		c	c	c	c	c	c	c	c	c		c		Longhup Teron 2742
c	c		c		c	b	a	c	c	c	c	b	b		c		Hawang Teron 2743
c	c		c		c	a	c	c	c	c	c	c	c	c	a		Lang-Rung Hanse 2744
c	c		c		c	b	l	c	c			c	c		c		Langsomepi 2745
c	c		c		c	b	b	c	c	c	c	b	c		c		Hen Langso (Lekthe) 2746
c	c		c		c	c	b	c	c	c	c	c	c		c		Promud Kumar (Bhadia Bhaja) 2747
c	c		c		c	c	b	c	c	c	c	c	c		c		Wophang Rongpi 2748
																	Riso Ronghang 2749
																	Joseph Hanse 2750
c	c		c		b												Upper Daigrung 2751
c	c		c		c	c	b	c	c	c	c	c	c		c		Sar-Ik-Rongphar 2752
c	c		c		c	a	b	c	c	c	c	c	c	c	a		Bura Takbi 2753
c	c		c		c	b	b	c	c	c	c	c	c	c	b		Rongdang 2754
c	c	c	c		c	c	c	c	c	c	c	c	c	c	c		Patar Gaon 2755
c	c		c		c	c	a	c	c	c	c	c	c		c		Sar Takbi 2756
c	c				b												Sarthe Terang 2757
c	c		c		c	c	b	c	c	c	c	c	c		c		Chandra Terang 2758

Sr.No.	Name of Village	Number of Non-Government Medical Amenities available.							Availability of drinking water - Yes / No							Availability of toilet & others Yes / No				
		Charitable non Govt. hospital/Nursing home.	Medical practitioner with MBBS Degree	Medical practitioner with other degree	Medical practitioner with no degree	Traditional practitioner and faith healer.	Medicine Shop	Others	Tap water (Treated/Untreated)	Well water (Covered / Uncovered well)	Hand Pump	Tube wells / Bore well	Spring	River / Canal	Tank / Pond / Lake	Others	Community toilet including bath.	Community toilet excluding bath.	Rural sanitary mart or sanitary hardware outlet available near the village.	Community bio- gas or recycle of waste for productive use.
1	2	32	33	34	35	36	37	38	39	40	41	42	43	44	45	46	47	48	49	50
2734	Mai Timung	0	0	0	0	0	0	0	Yes	Yes	No	No	No	Yes	Yes	No	No	No	No	No
2735	Pataram Timung	0	0	0	0	0	0	0	No	Yes	No	No	Yes	No	Yes	No	No	No	No	No
2736	Kudam Terng	0	0	0	0	0	0	0	Yes	Yes	No	No	No	No	Yes	No	No	No	No	No
2737	Kidu Bey	0	0	0	0	0	0	0	No	Yes	No	Yes	No	No	Yes	No	No	No	No	No
2738	Wophang Asar (Bidyasing Teron)	0	0	0	0	0	0	0	Yes	Yes	No	No	No	No	Yes	No	No	No	No	No
2739	Dhaniram Engti	0	0	0	0	0	0	0	Yes	No	No	No	No	No	Yes	No	No	No	No	No
2740	Pinkhat Engti	0	0	0	0	0	0	0	Yes	Yes	No	No	No	Yes	Yes	No	No	No	No	No
2741	Joyram Engti	0	0	0	0	0	0	0	Yes	Yes	No	No	No	No	Yes	No	No	No	No	No
2742	Longhup Teron	0	0	0	0	0	0	0	Yes	Yes	No	No	No	No	Yes	No	No	No	No	No
2743	Hawang Teron	0	0	0	0	0	0	0	Yes	Yes	No	No	No	Yes	Yes	No	No	No	No	No
2744	Lang-Rung Hanse	0	0	0	0	0	0	0	No	No	No	No	No	Yes	Yes	No	No	No	No	No
2745	Langsomepi	0	0	0	0	0	0	0	No	Yes	No	No	No	Yes	Yes	No	No	No	No	No
2746	Hen Langso (Lekthe)	0	0	0	0	0	0	0	No	Yes	No	No	No	Yes	Yes	No	No	No	No	No
2747	Promud Kumar (Bhadia Bhaja)	0	0	0	0	0	0	0	No	No	No	No	Yes	No	Yes	No	No	No	No	No
2748	Wophang Rongpi	0	0	0	0	0	0	0	Yes	Yes	No	No	Yes	Yes	Yes	No	No	No	No	No
2749	Riso Ronghang																			
2750	Joseph Hanse																			
2751	Upper Daigrung	0	0	0	0	0	0	0	Yes	Yes	Yes	Yes	No	No	Yes	No	No	No	No	No
2752	Sar-Ik-Rongphar	0	0	0	0	0	0	0	No	No	No	No	No	Yes	Yes	No	No	No	No	No
2753	Bura Takbi	0	0	0	0	1	1	0	Yes	Yes	No	No	No	Yes	Yes	No	No	No	No	No
2754	Rongdang	0	0	0	1	1	1	0	No	Yes	No	No	No	Yes	Yes	No	No	No	No	No
2755	Patar Gaon	0	0	0	0	0	0	0	No	Yes	No	No	No	Yes	Yes	No	No	No	No	No
2756	Sar Takbi	0	0	0	0	0	0	0	Yes	Yes	No	No	No	Yes	Yes	No	No	No	No	No
2757	Sarthe Terang	0	0	0	0	0	0	0	No	Yes	No	No	No	Yes	Yes	No	No	No	No	No
2758	Chandra Terang	0	0	0	0	0	0	0	Yes	Yes	No	No	No	No	Yes	No	No	No	No	No

Communication and transport facilities (If amenities available code -Yes is given except for Village Pin Code ,If not available within the village , the distance range code viz; a for < 5 Kms, b for 5-10 Kms and c for 10+ kms of nearest place where facility is available is given).																	Name of Village	Serial Number
Post office(PO)	Sub post office (SPO)	Post & Telegraph office (P&TO)	Village Pin Code	Telephones (Land lines)	Public call office (PCO)	Mobile phone coverage	Internet cafes/ Common service centre (CSC)	Private courier facility	Bus service (Public & Private)	Railway stations	Auto/Modified Autos	Taxis and Vans	Tractors	Cycle-pulled rickshaws(Manual & Machine driven)	Carts driven by animals	Sea /River ferry service		
51	52	53	54	55	56	57	58	59	60	61	62	63	64	65	66	67	2	1
c	c	c		c	c	a	c	c	c		b	b	b	b	b	a		Mai Timung 2734
c	b	c		c	c	Yes	c	c	Yes	c	c	Yes	b	b	a	b		Pataram Timung 2735
c	b	c		c	c	a	c	c	Yes	c	c	a	c	a	a	b		Kudam Terng 2736
c	a	c		c	c	Yes	c	c	Yes	c	a	Yes	b	Yes	a	b		Kidu Bey 2737
c	c	c		c	c	a	c	c	a	c	c	a	b	a	a	b		Wophang Asar (Bidyasing Teron) 2738
c	c	c		c	c	a	c	a	a		b	b	b	a	a	b		Dhaniram Engti 2739
c	b	c		c	c	a	c	c	Yes	c	c	a	a	a	b	b		Pinkhat Engti 2740
c	b	c		c	c	a	c	c	Yes	c	c	a	a	b	b	a		Joyram Engti 2741
a	a	c		b	b	a	c	c	a	c	b	b	a	a	b	a		Longhup Teron 2742
c	b	c		b	b	Yes	c	c	a	c	b	a	a	Yes	a	b		Hawang Teron 2743
c	a	c		b	b	a	c	c	a	c	b	a	b	Yes	a	a		Lang-Rung Hanse 2744
c	c	c		c	c	a	c	c	Yes	c	a	Yes	b	Yes	a	a		Langsomepi 2745
c	b	b		b	b	a	c	c	a	c	b	a	b	a	a	a		Hen Langso (Lekthe) 2746
c	b	c		c	c	a	c	c	a	c	c	a	b	b	a	b		Promud Kumar (Bhadia Bhaja) 2747
c	b	c		b	c	a	c	c	b	c	c	b	a	a	b	b		Wophang Rongpi 2748
																		Riso Ronghang 2749
																		Joseph Hanse 2750
c	c	c		c	c	a	c	c	c	c	b	b	a	b	b	b		Upper Daigrung 2751
c	b	c		c	c	a	c	c	Yes	c	c	b	a	a	b	b		Sar-Ik-Rongphar 2752
c	a	c		b	b	a	c	c	a	c	a	a	b	Yes	a	a		Bura Takbi 2753
c	a	c		a	b	Yes	c	c	a	c	a	a	b	Yes	a	b		Rongdang 2754
c	a	c		a	b	Yes	c	c	a	c	b	b	b	Yes	a	b		Patar Gaon 2755
c	b	c		c	c	a	c	c	Yes	c	c	a	b	a	a	b		Sar Takbi 2756
				a	c	a	c	c	b		b	b			a	b		Sarthe Terang 2757
c	b	c		c	c	a	c	c	Yes	c	c	b	c	Yes	a	a		Chandra Terang 2758

Sr.No.	Name of Village	Village connected to highways,village roads, banks & credit societies (If amenities available code -Yes is given, If not available within the village , the distance range code viz; a for < 5 Kms, b for 5-10 Kms and c for 10+ kms of nearest place where facility is available is given).												Availability of misc within the village , 1 kms of nearest place			
		Connected to national highway(NH)	Connected to state highway(SH)	Connected to major district road (MDR)	Connected to others district road	Pucca roads	Kutchcha roads	Water bounded macadam(WBM) roads	Navigable waterway (river/canal)(NW)	Footpaths (FP)	Commercial & Co-operative Banks	ATM	Agricultural Credit Societies	Self-Help Group (SHG)	Public distribution system (PDS) shop	Mandis / Regular market	Weekly Haat
1	2	68	69	70	71	72	73	74	75	76	77	78	79	80	81	82	83
2734	Mai Timung	c	c	c	Yes	c	Yes	a	a	Yes	c	c	c	Yes	c	c	c
2735	Pataram Timung	c	a	Yes	Yes	a	Yes	a	a	Yes	c	c	c	a	c	c	c
2736	Kudam Terng	c	b	Yes	Yes	a	Yes	a	a	Yes	c	c	c	a	c	c	c
2737	Kidu Bey	c	a	a	Yes	a	Yes	a	a	Yes	b	c	b	a	c	b	a
2738	Wophang Asar (Bidyasing Teron)	c	a	a	Yes	a	Yes	a	a	Yes	c	c	c	a	c	c	c
2739	Dhaniram Engti	c	c	a	Yes	a	a	a	a	Yes	a	c	c	a	c	a	a
2740	Pinkhat Engti	c	a	Yes	c	a	Yes	a	a	Yes	c	c	c	a	b	b	b
2741	Joyram Engti	c	a	Yes	c	a	Yes	a	a	Yes	c	c	c	c	c	c	c
2742	Longhup Teron	c	b	b	Yes	a	Yes	a	a	Yes	b	c	b	a	c	c	c
2743	Hawang Teron	a	Yes	a	Yes	a	Yes	b	Yes	Yes	c	c	c	a	a	a	a
2744	Lang-Rung Hanse	c	a	c	Yes	a	a	b	a	Yes	a	c	a	a	a	a	a
2745	Langsomepi	c	Yes	Yes	Yes	b	Yes	b	a	Yes	a	c	a	Yes	Yes	a	a
2746	Hen Langso (Lekthe)	b	a	a	b	a	Yes	b	c	Yes	c	c	c	b	b	b	b
2747	Promud Kumar (Bhadia Bhaja)	c	a	a	b	a	Yes	b	a	Yes	c	c	c	Yes	b	b	b
2748	Wophang Rongpi	c	c	b	Yes	b	Yes	b	b	Yes	c	c	c	b	c	c	c
2749	Riso Ronghang																
2750	Joseph Hanse																
2751	Upper Daigrung	c	c	c	Yes	c	Yes	b	a	Yes	c	c	c	b	a	a	a
2752	Sar-Ik-Rongphar	c	b	Yes	b	b	Yes	b	a	Yes	c	c	c	b	a	a	a
2753	Bura Takbi	c	a	c	Yes	a	Yes	a	a	Yes	c	c	c	b	c	c	c
2754	Rongdang	a	c	a	Yes	a	a	a	a	Yes	b	c	c	Yes	b	b	b
2755	Patar Gaon	a	c	c	Yes	c	Yes	b	a	Yes	c	c	c	b	b	b	b
2756	Sar Takbi	c	a	Yes	Yes	a	Yes	b	a	Yes	c	c	c	b	b	b	b
2757	Sarthe Terang	Yes	b	b	Yes	b	Yes	b	a	Yes	c	c	c	a	c	b	b
2758	Chandra Terang	c	a	a	c	a	Yes	a	a	Yes	c	c	c	a	c	c	a

ellaneous facilities (If amenities available code -Yes is given, If not available the distance range code viz; a for < 5 Kms, b for 5-10 Kms and c for 10+ e where facility is available is given).

84	85	86	87	88	89	90	91	92	93	94	95	96	97	Name of Village	Serial Number
Yes	c	Yes	a	Yes	c	a	a	c	c	c	Yes	c	c	Mai Timung	2734
c	c	c	a	a	c	a	a	c	c	c	a	c	c	Pataram Timung	2735
c	c	c	a	a	a	a	c	c	c	c	a	c	c	Kudam Terng	2736
c	c	Yes	a	a	a	a	c	c	c	c	c	c	c	Kidu Bey	2737
Yes	c	c	Yes	Yes	c	a	c	c	c	c	a	c	c	Wophang Asar (Bidyasing Teron)	2738
c	c	c	a	a	c	a	a	c	c	c	Yes	c	c	Dhaniram Engti	2739
c	c	c	b	a	c	a	a	c	c	c	a	c	c	Pinkhat Engti	2740
c	c	c	b	a	c	a	a	c	c	c	a	c	c	Joyram Engti	2741
c	c	Yes	c	Yes	b	a	Yes	c	c	c	c	Yes	c	Longhup Teron	2742
c	c	Yes	c	a	b	a	b	c	c	c	b	c	c	Hawang Teron	2743
c	c	c	c	a	a	a	c	c	c	c	b	c	c	Lang-Rung Hanse	2744
c	c	Yes	c	a	a	c	c	c	c	c	c	Yes	c	Langsomepi	2745
c	c	Yes	c	a	b	a	b	c	c	c	Yes	c	c	Hen Langso (Lekthe)	2746
c	c	c	c	a	b	a	a	c	c	c	Yes	c	c	Promud Kumar (Bhadia Bhaja)	2747
c	c	Yes	c	b	b	b	c	c	c	c	a	c	c	Wophang Rongpi	2748
														Riso Ronghang	2749
														Joseph Hanse	2750
c	c	Yes	c	b	b	c	b	c	c	c	Yes	c	c	Upper Daigrung	2751
c	c	Yes	c	b	b	b	b	c	c	c	a	c	c	Sar-Ik-Rongphar	2752
c	c	Yes	c	b	b	a	b	c	c	c	b	c	c	Bura Takbi	2753
b	c	Yes	c	b	a	a	c	c	c	c	b	Yes	c	Rongdang	2754
Yes	Yes	Yes	c	Yes	a	a	Yes	c	c	c	b	c	c	Patar Gaon	2755
b	c	Yes	c	b	a	a	a	c	c	c	Yes	c	c	Sar Takbi	2756
b	c	Yes	c	b	b	a	a	c	c	c	Yes	c	c	Sarthe Terang	2757
b	c	c	c	b	b	a	a	c	c	c	a	c	c	Chandra Terang	2758

Sr.No.	Name of Village	Availability of electricity (Yes/No)				Land Use								
						Nearest Town		Area under different types of land use decimal place)						
		Power Supply for Domestic Use (ED)	Power Supply for Agricultural Use (EAG)	Power Supply for Commercial Use (EC)	Power Supply for All Uses (EA)	Name	Distance range code i.e. a for < 5 Kms, b for 5-10 Kms and c for 10+ kms .	Forests	Area under Non-agricultural Uses	Barren and Un-cultivable land	Permanent Pastures and Other Grazing Lands	Land Under Miscellaneous Tree Crops etc.	Culturable Waste Land	
98	99	100	101	102	103	104	105	106	107	108	109			
2734	Mai Timung	Yes	No	No	No	BORPATHAR	c	0	10	10	5	5	5	
2735	Pataram Timung	Yes	No	No	No	GOLAGHAT	c	0	5	5	0	2	2	
2736	Kudam Terng	Yes	No	No	No	GOLAGHAT	c	0	10	5	5	5	5	
2737	Kidu Bey	Yes	No	No	No	GOLAGHAT	c	0	10	10	10	10	10	
2738	Wophang Asar (Bidyasing Teron)	Yes	No	No	No	GOLAGHAT	c	0	5	5	3	5	5	
2739	Dhaniram Engti	No	No	No	No	BORPATHAR	c	0	15	15	10	10	10	
2740	Pinkhat Engti	No	No	No	No	GOLAGHAT	c	0	5	5	5	5	0	
2741	Joyram Engti	No	No	No	No	GOLAGHAT	c	0	5	5	10	5	5	
2742	Longhup Teron	Yes	No	No	No	BORPATHAR	c	0	0	0	0	0	0	
2743	Hawang Teron	Yes	No	No	No	GOLAGHAT	c	0	5	5	0	1	1	
2744	Lang-Rung Hanse	No	No	No	No	GOLAGHAT	c	0	5	5	10	10	5	
2745	Langsomepi	No	No	No	No	GOLAGHAT	c	0	10	5	5	5	5	
2746	Hen Langso (Lekthe)	No	No	No	No	GOLAGHAT	c	0	10	7	5	5	5	
2747	Promud Kumar (Bhadia Bhaja)	No	No	No	No	GOLAGHAT	c	0	10	10	5	5	0	
2748	Wophang Rongpi	Yes	No	No	No	GOLAGHAT	c	0	5	5	5	5	0	
2749	Riso Ronghang							10	1	0	0	0	7	
2750	Joseph Hanse					0		8	2	0	0	0	10	
2751	Upper Daigrung	Yes	No	No	No	BORPATHAR	c	0	0	2	3	3	2	
2752	Sar-Ik-Rongphar	No	No	No	No	GOLAGHAT	c	0	0	3	0	2	0	
2753	Bura Takbi	No	No	No	No	GOLAGHAT	c	5	0	0	0	3	0	
2754	Rongdang	Yes	No	No	No	BORPATHAR	c	0	5	5	0	2	5	
2755	Patar Gaon	Yes	No	No	No	BOKAJAN	c	0	5	5	10	4	4	
2756	Sar Takbi	Yes	No	No	No	GOLAGHAT	c	0	5	5	5	10	5	
2757	Sarthe Terang	No	No	No	No			0	0	0	0	0	0	
2758	Chandra Terang	No	No	No	No	GOLAGHAT	c	0	5	5	5	5	0	

Land Use (in hectares rounded up to one										Area irrigated by source (in hectare).			Name of three most important commodities manufactured			Name of Village	Serial Number
Fallow lands other than current fallows	Current Fallows	Net Area Sown	Total Irrigated Land Area	Total Un-irrigated Land Area	Canals (C)	Wells/Tube-wells(W/TW)	Tanks/Lakes(T/L)	Water Falls(WF)	Others(O)	First	Second	Third					
110	111	112	113	114	115	116	117	118	119	120	121	122	2	1			
10	30	0	0	0	0	0	0	0	0				Mai Timung	2734			
10	10	34	0	34	0	0	0	0	0				Pataram Timung	2735			
10	22	0	0	0	0	0	0	0	0				Kudam Terng	2736			
10	26	86	0	86	0	0	0	0	0				Kidu Bey	2737			
10	30	63	0	63	0	0	0	0	0				Wophang Asar (Bidyasing Teron)	2738			
20	41	0	0	0	0	0	0	0	0				Dhaniram Engti	2739			
10	41	71	0	71	0	0	0	0	0				Pinkhat Engti	2740			
10	23	0	0	0	0	0	0	0	0				Joyram Engti	2741			
5	5	10	0	10	0	0	0	0	0				Longhup Teron	2742			
10	20	41	0	41	0	0	0	0	0				Hawang Teron	2743			
10	20	65	0	65	0	0	0	0	0				Lang-Rung Hanse	2744			
10	20	60	0	60	0	0	0	0	0				Langsomepi	2745			
10	30	72	0	72	0	0	0	0	0				Hen Langso (Lekthe)	2746			
10	29	69	0	69	0	0	0	0	0				Promud Kumar (Bhadia Bhaja)	2747			
10	31	61	0	61	0	0	0	0	0				Wophang Rongpi	2748			
0	0	48	0	48	0	0	0	0	0				Riso Ronghang	2749			
0	0	30	0	30	0	0	0	0	0				Joseph Hanse	2750			
10	15	35	0	35	0	0	0	0	0				Upper Daigrung	2751			
5	10	20	0	20	0	0	0	0	0				Sar-Ik-Rongphar	2752			
5	10	23	0	23	0	0	0	0	0				Bura Takbi	2753			
10	20	47	0	47	0	0	0	0	0				Rongdang	2754			
10	10	48	0	48	0	0	0	0	0				Patar Gaon	2755			
10	28	68	0	68	0	0	0	0	0				Sar Takbi	2756			
0	5	10	10	0	0	0	0	0	10				Sarthe Terang	2757			
10	21	41	0	41	0	0	0	0	0				Chandra Terang	2758			

Sr.No.	Name of Village	Location code no.	Total area of the village (in hectares rounded up to one decimal place)	Total population (2011 census)	Number of households (2011 census)	Number of educational amenities available. (in the village , the distance range code viz; a for 0-5 Kms and c for 10+ kms of nearest place where available is given).									
						Pre-Primary school (PP)	Primary school (P)	Middle school (M)	Secondary School (S)	Senior Secondary school (SS)	Degree college of arts science & commerce (ASC)	Engineering college(EC)	Medical college (MC)	Management institute (MI)	
1	2	3	4	5	6	7	8	9	10	11	12	13	14	15	
2759	Gudam Gaon	297961	70	409	65	b	1	b	b	b	c	c	c	c	
2760	Hanse Gaon	297962	68	325	59	c	1	c	c	c	c	c	c	c	
2761	Teron Gaon	297963	72	74	12	a	1	a	a	c	c	c	c	c	
2762	Jong Hong Anglong (M.R. Terang)	297964	92	44	7	a	b	a	c	c	c	c	c	c	
2763	Bura Tisso (Nokbe Tisso)	297965	72	313	50	a	1	a	a	c	c	c	c	c	
2764	Chandra Teron	297966	72	41	7	a	a	a	a	c	c	c	c	c	
2765	Sarthe Rongpi	297967	20	142	28	a	1	a	a	c	c	c	c	c	
2766	Bonsing Timung	297968	198	251	47	b	1	a	c	c	c	c	c	c	
2767	Mouzasing Ronghang	297969	214	371	73	b	1	a	c	c	c	c	c	c	
2768	Mongwa Bey	297970	382	81	12	b	a	a	b	c	c	c	c	c	
2769	Sarbura Bey	297971	168	135	21	b	a	a	a	c	c	c	c	c	
2770	Kania Engti	297972	68	228	39	1	1	a	a	c	c	c	c	c	
2771	Basa Kro	297973	244	159	27	b	1	b	c	c	c	c	c	c	
2772	Bey Killing	297975	124	106	20	b	b	b	b	b	c	c	c	c	
2773	Jonghar	297976	55	155	30	a	a	a	b	c	c	c	c	c	
2774	Longtuk Engti	297977	50	232	43	a	a	b	b	a	c	c	c	c	
2775	Hensek (Longki Hansek)	297978	34	10	2	a	a	b	c	c	c	c	c	c	
2776	Longki Tisso	297979	59	272	43	a	1	a	c	b	c	c	c	c	
2777	Deigram Teron	297980	40	119	19	a	a	a	b	b	c	c	c	c	
2778	Sarmen Tisso	297981	60	227	38	c	1	2	c	c	c	c	c	c	
2779	Sarthe Terang	297982	77	125	21	1	1	a	c	c	c	c	c	c	
2780	Barsing Takbi	297983	72	51	9	b	a	a	b	c	c	c	c	c	
2781	Dakiram Takbi	297984	94	126	20	a	a	a	a	a	a	c	c	c	
2782	Kangbura Takbi	297985	82	86	14	c	b	b	c	b	c	c	c	c	
2783	Longki Engti	297986	88	27	5	a	1	a	a	c	c	c	c	c	

(If not available within for < 5 Kms, b for 5-10 ere facility is					Number of Medical Amenities available. (If not available within the village , the distance range code viz; a for < 5 Kms, b for 5-10 Kms and c for 10+ kms of nearest place where facility is available is given).										Name of Village	Serial Number	
16	17	18	19	20	21	22	23	24	25	26	27	28	29	30	31		
Polytechnic (Pt)	Vocational training school /ITI	Non-formal training centre (NFTC)	Special school for disabled (SSD)	Others (specify)	Community health centre (CHC)	Primary health centre (PHC)	Primary health sub centre (PHS)	Maternity and child welfare centre (MCW)	T.B. clinic (TBC)	Hospital-allopathic (HA)	Hospital-alternative medicine (HO)	Dispensary (D)	Veterinary hospital (VH)	Mobile health clinic (MHC)	Family welfare centre (FWC)		
c	c	c	c		c	b	b	c	c	c	c	c	c	c	c		Gudam Gaon 2759
c	c		c		c	c	c	c	c	c	c	c	c	c	c		Hanse Gaon 2760
c	c	c	c		c	b	a	c	c	c	c	b	b	c	a		Teron Gaon 2761
c	c		c		c	c	c	c	c	c	c	c	c		c		Jong Hong Anglong (M.R. Terang) 2762
c	c		c		c	a	c	c	c	c	c	c	c	c	b		Bura Tisso (Nokbe Tisso) 2763
c	c		c		c	c	b	c	c	c	c	c	c		c		Chandra Teron 2764
c	c				b												Sarthe Rongpi 2765
c	c		c		b	c	c	c	c	c	c	b	c		c		Bonsing Timung 2766
c	c		c		b	c	c	c	c	c	c	b	c		c		Mouzasing Ronghang 2767
c	c		c		c	c	a	c	c	c	c	b	b	c	a		Mongwa Bey 2768
c	c		c		c	c	b	c	c	c	c	b	b	c	b		Sarbura Bey 2769
					b												Kania Engti 2770
c	c		c		c	c	c	c	c	c	c	c	c	c	c		Basa Kro 2771
c	c		c		c	c	b	c	c	c	c	c	c		c		Bey Killing 2772
c	c		c		c	c	a	c	c	c	c	b	c		c		Jonghar 2773
c	c	c	c		c	c	a	c	c	c	c	c	c	c	c		Longtuk Engti 2774
c	c	c	c		c	c	c	c	c	c	c	c	c	c	c		Hensek (Longki Hansek) 2775
c	c				b												Longki Tisso 2776
c	c		c		c	c	b	c	c	c	c	b	b		c		Deigram Teron 2777
c	c		c		c	c	c	c	c	c	c	c	c		c		Sarmen Tisso 2778
					b												Sarthe Terang 2779
c	c		c		c	c	b	c	c	c	c	b	b		c		Barsing Takbi 2780
c	c	c	c		c	a	a	c	c		c	c	c	c	c		Dakiram Takbi 2781
c	c	c	c		c	c	a	c	c	c	c	c	c		c		Kangbura Takbi 2782
c	c	c	c	c	c	a	a	c	c	c	c	c	c	c	c		Longki Engti 2783

Sr.No.	Name of Village	Number of Non-Government Medical Amenities available.							Availability of drinking water - Yes / No							Availability of toilet & others Yes / No				
		Charitable non Govt. hospital/Nursing home.	Medical practitioner with MBBS Degree	Medical practitioner with other degree	Medical practitioner with no degree	Traditional practitioner and faith healer.	Medicine Shop	Others	Tap water (Treated/Untreated)	Well water (Covered / Uncovered well)	Hand Pump	Tube wells / Bore well	Spring	River / Canal	Tank / Pond / Lake	Others	Community toilet including bath.	Community toilet excluding bath.	Rural sanitary mart or sanitary hardware outlet available near the village.	Community bio- gas or recycle of waste for productive use.
1	2	32	33	34	35	36	37	38	39	40	41	42	43	44	45	46	47	48	49	50
2759	Gudam Gaon	0	0	0	0	1	1	0	Yes	Yes	Yes	Yes	No	No	Yes	No	No	No	No	No
2760	Hanse Gaon	0	0	0	0	0	0	0	Yes	Yes	No	Yes	No	No	No	No	No	No	No	No
2761	Teron Gaon	0	0	0	1	1	1	0	Yes	Yes	No	No	No	Yes	Yes	No	No	No	No	No
2762	Jong Hong Anglong (M.R. Terang)	0	0	0	0	0	0	0	Yes	Yes	No	No	No	No	No	No	No	No	No	No
2763	Bura Tisso (Nokbe Tisso)	0	0	0	0	0	0	0	No	Yes	No	No	No	Yes	Yes	No	No	No	No	No
2764	Chandra Teron	0	0	0	0	0	0	0	No	No	No	No	No	Yes	Yes	No	No	No	No	No
2765	Sarthe Rongpi	0	0	0	0	0	0	0	No	No	No	No	No	Yes	Yes	No	No	No	No	No
2766	Bonsing Timung	0	0	0	0	0	0	0	No	Yes	No	No	No	Yes	Yes	No	No	No	No	No
2767	Mouzasing Ronghang	0	0	0	0	0	0	0	No	Yes	No	No	Yes	No	Yes	No	No	No	No	No
2768	Mongwa Bey	0	0	0	0	0	0	0	No	Yes	No	No	No	Yes	Yes	No	No	No	No	No
2769	Sarbura Bey	0	2	2	2	1	1	0	No	Yes	No	No	No	No	Yes	No	No	No	No	No
2770	Kania Engti	0	0	0	0	0	0	0	No	Yes	No	No	No	No	No	No	No	No	No	No
2771	Basa Kro	0	0	0	0	0	0	0	No	Yes	No	No	No	Yes	No	No	No	No	No	No
2772	Bey Killing	0	0	0	0	0	0	0	Yes	Yes	No	Yes	No	No	Yes	No	No	No	No	No
2773	Jonghar	0	0	0	0	0	0	0	No	Yes	No	No	No	Yes	Yes	No	No	No	No	No
2774	Longtuk Engti	0	0	0	0	0	0	0	Yes	Yes	No	Yes	No	No	Yes	No	No	No	No	No
2775	Hensek (Longki Hansek)	0	0	0	0	0	0	0	No	No	No	No	No	Yes	Yes	No	No	No	No	No
2776	Longki Tisso	0	0	0	0	0	0	0	Yes	Yes	Yes	Yes	No	Yes	Yes	No	No	No	No	No
2777	Deigram Teron	0	0	0	0	0	0	0	No	Yes	No	No	No	Yes	Yes	No	No	No	No	No
2778	Sarmen Tisso	0	0	0	0	0	0	0	No	Yes	No	No	No	Yes	Yes	No	No	No	No	No
2779	Sarthe Terang	0	0	0	0	0	0	0	No	Yes	No	No	No	Yes	No	No	No	No	No	No
2780	Barsing Takbi	0	0	0	0	0	0	0	No	Yes	No	No	No	No	Yes	No	No	No	No	No
2781	Dakiram Takbi	0	0	0	0	0	0	0	No	Yes	No	No	No	No	Yes	Yes	No	No	No	No
2782	Kangbura Takbi	0	0	0	0	0	0	0	No	Yes	No	No	No	Yes	Yes	No	No	No	No	No
2783	Longki Engti	0	0	0	0	0	0	0	No	No	No	No	Yes	Yes	Yes	No	No	No	No	No

Communication and transport facilities (If amenities available code -Yes is given except for Village Pin Code ,If not available within the village , the distance range code viz; a for < 5 Kms, b for 5-10 Kms and c for 10+ kms of nearest place where facility is available is given).																	Name of Village	Serial Number
Post office(PO)	Sub post office (SPO)	Post & Telegraph office (P&TO)	Village Pin Code	Telephones (Land lines)	Public call office (PCO)	Mobile phone coverage	Internet cafes/ Common service centre (CSC)	Private courier facility	Bus service (Public & Private)	Railway stations	Auto/Modified Autos	Taxis and Vans	Tractors	Cycle-pulled rickshaws(Manual & Machine driven)	Carts driven by animals	Sea /River ferry service		
51	52	53	54	55	56	57	58	59	60	61	62	63	64	65	66	67	2	1
c	b	c		b	b	Yes	c	c	a	c	a	a	b	Yes	a	a	Gudam Gaon	2759
				a	b	a	c	c	b		b	b	b	a	b	a	Hanse Gaon	2760
c	b			b	b	Yes	b	c	a	c	b	b		Yes	b	a	Teron Gaon	2761
				a	c	a	c	c	b		b	b	b	b	b	a	Jong Hong Anglong (M.R. Terang)	2762
c	a	c		c	c	Yes	c	c	a	c	b	a	b	Yes	b	a	Bura Tisso (Nokbe Tisso)	2763
c	b	c		c	c	a	c	c	a	c	c	a	b	b	b	c	Chandra Teron	2764
				a	b	a	c	c	b		b	b			b	c	Sarthe Rongpi	2765
b	b	c		b	b	b	c	c	Yes	c	b	b	b	b	b	c	Bonsing Timung	2766
b	b	c		b	b	c	c	a	Yes		b	b	a	b	b	c	Mouzasing Ronghang	2767
c	b	c		b	b	c	b	c	a	c	b	b	b	Yes	b	c	Mongwa Bey	2768
c	b	c		b	b	c	b	c	a	c	b	b	b	Yes	a	c	Sarbura Bey	2769
				a	b	a	c	c	b		b	b			a	c	Kania Engti	2770
c	c	c		c	c	c	c	c	c	c	b	b	b	b	b	c	Basa Kro	2771
c	c	c		c	b	c	c	c	Yes	c	b	a	b	b	b	c	Bey Killing	2772
b	b	c		b	b	c	c	c	b	c	b	b	a	c	b	c	Jonghar	2773
b	b	b		b	b	c	c	b	b	b	c	b	c	c	c	c	Longtuk Engti	2774
a	a	a		c	c	c	c	c	c	c	c	c	c	c	c	c	Hensek (Longki Hansek)	2775
				a	c	c	c	c	b		b	b	c	a	a	a	Longki Tisso	2776
c	b	c		c	c	a	c	c	a	c	c	a	a	b	a	a	Deigram Teron	2777
c	c	c		c	c	b	c	c	Yes	c	c	a	c	a	b	b	Sarmen Tisso	2778
				a	c	a	c	c	b		b	b			b	b	Sarthe Terang	2779
c	b	c		c	c	a	c	c	Yes	c	c	a	c	a	b	b	Barsing Takbi	2780
c	a	c		c	c	a	c	c	Yes	c	c	a	b	a	a	a	Dakiram Takbi	2781
c	c	c		c	c	a	c	c	c	c	c	b	a	a	a	a	Kangbura Takbi	2782
c	a	c		c	c	a	c	c	Yes	c	c	a	a	a	a	a	Longki Engti	2783

Sr.No.	Name of Village	Village connected to highways,village roads, banks & credit societies (If amenities available code -Yes is given, If not available within the village , the distance range code viz; a for < 5 Kms, b for 5-10 Kms and c for 10+ kms of nearest place where facility is available is given).												Availability of misc within the village , 1 kms of nearest place			
		Connected to national highway(NH)	Connected to state highway(SH)	Connected to major district road (MDR)	Connected to others district road	Pucca roads	Kutchcha roads	Water bounded macadam(WBM) roads	Navigable waterway (river/canal)(NW)	Footpaths (FP)	Commercial & Co-operative Banks	ATM	Agricultural Credit Societies	Self-Help Group (SHG)	Public distribution system (PDS) shop	Mandis / Regular market	Weekly Haat
1	2	68	69	70	71	72	73	74	75	76	77	78	79	80	81	82	83
2759	Gudam Gaon	a	c	a	Yes	a	Yes	a	a	Yes	c	c	c	Yes	c	b	b
2760	Hanse Gaon	c	b	b	Yes	b	Yes	a	a	Yes	c	c	c	Yes	c	c	a
2761	Teron Gaon	b	a	b	c	a	Yes	a	a	Yes	c	c	c	Yes	b	b	b
2762	Jong Hong Anglong (M.R. Terang)	c	b	b	c	b	Yes	a	a	Yes	c	c	c	a	b	b	b
2763	Bura Tisso (Nokbe Tisso)	c	b	c	Yes	a	Yes	a	a	Yes	c	c	c	a	b	b	b
2764	Chandra Teron	c	a	a	c	a	Yes	a	a	Yes	c	c	c	a	b	b	b
2765	Sarthe Rongpi	Yes	b	b	Yes	b	Yes	a	a	Yes	b	c	c	a	c	b	b
2766	Bonsing Timung	b	a	Yes	Yes	a	Yes	a	a	Yes	c	c	c	a	b	b	b
2767	Mouzasing Ronghang	b	a	Yes	Yes	a	Yes	a	a	Yes	c	c	c	a	b	b	b
2768	Mongwa Bey	b	a	b	c	a	Yes	a	a	Yes	b	c	c	a	c	a	a
2769	Sarbura Bey	b	a	b	Yes	a	Yes	a	a	Yes	a	c	c	Yes	Yes	Yes	Yes
2770	Kania Engti	Yes	b	a	Yes	b	Yes	a	a	Yes	b	c	c	a	b	b	c
2771	Basa Kro	b	c	b	Yes	b	a	b	a	Yes	b	c	b	a	b	b	b
2772	Bey Killing	b	a	Yes	Yes	a	Yes	b	a	Yes	b	c	c	a	b	b	b
2773	Jonghar	b	b	a	Yes	a	a	b	a	Yes	b	c	c	a	c	c	b
2774	Longtuk Engti	b	b	a	Yes	a	Yes	b	a	Yes	c	c	c	a	c	c	c
2775	Hensek (Longki Hansek)	b	b	a	b	b	Yes	b	a	Yes	c	c	c	Yes	c	c	c
2776	Longki Tisso	b	b	a	Yes	b	Yes	b	a	Yes	c	c	c	c	c	c	c
2777	Deigram Teron	a	a	a	Yes	a	Yes	a	a	Yes	c	c	c	b	a	a	a
2778	Sarmen Tisso	b	a	Yes	Yes	a	Yes	a	Yes	Yes	c	c	c	b	a	a	a
2779	Sarthe Terang	Yes	b	a	Yes	b	Yes	a	a	Yes	c	c	c	b	a	a	a
2780	Barsing Takbi	b	a	Yes	a	a	Yes	a	a	Yes	b	c	c	b	b	b	b
2781	Dakiram Takbi	c	a	Yes	Yes	a	Yes	a	a	Yes	c	c	c	b	b	b	b
2782	Kangbura Takbi	c	b	b	b	b	Yes	b	b	Yes	b	c	c	b	b	b	b
2783	Longki Engti	c	a	Yes	a	b	Yes	b	b	Yes	b	c	c	b	c	a	a

ellaneous facilities (If amenities available code -Yes is given, If not available the distance range code viz; a for < 5 Kms, b for 5-10 Kms and c for 10+ e where facility is available is given).

	Agricultural marketing society	Integrated Child Development Scheme (Nutritional Centres)	Anganwadi Centre (Nutritional Centres)	Others (Nutritional Centres)	ASHA (Accredited Social Health Activist)	Community centre with/without TV	Sports Field,	Sports Club / Recreation Centre	Cinema / Video Hall	Public Library	Public Reading Room	Newspaper Supply	Assembly Polling station	Birth & Death Registration Office	Name of Village	Serial Number
84	85	86	87	88	89	90	91	92	93	94	95	96	97	2	1	
c	c	Yes	c	b	b	a	c	c	c	c	b	c	c		Gudam Gaon	2759
b	c	Yes	c	b	a	b	c	c	c	c	a	c	c		Hanse Gaon	2760
b	c	Yes	c	b	a	a	c	c	c	c	b	c	c		Teron Gaon	2761
b	c	b	c	b	a	b	c	c	c	c	a	c	c		Jong Hong Anglong (M.R. Terang)	2762
b	c	b	c	b	a	a	c	c	c	c	b	c	c		Bura Tisso (Nokbe Tisso)	2763
b	c	b	c	b	a	a	a	c	c	c	Yes	c	Yes		Chandra Teron	2764
b	b	Yes	c	b	a	a	a	c	c	c	Yes	c	c		Sarthe Rongpi	2765
b	b	Yes	c	b	a	b	a	c	c	c	b	Yes	c		Bonsing Timung	2766
b	b	b	c	b	a	a	a	c	c	c	b	c	c		Mouzsasing Ronghang	2767
b	a	b	c	b	a	a	c	c	c	c	b	c	c		Mongwa Bey	2768
c	a	b	c	b	a	a	c	c	c	c	b	c	c		Sarbura Bey	2769
c	Yes	Yes	c	b	b	a	c	c	c	c	Yes	c	c		Kania Engti	2770
c	b	Yes	c	b	b	b	c	c	c	c	b	Yes	c		Basa Kro	2771
c	b	b	c	b	c	a	b	c	c	c	a	c	c		Bey Killing	2772
c	b	b	c	b	c	b	b	c	c	c	a	c	c		Jonghar	2773
c	b	b	c	b	c	c	c	c	c	c	b	c	c		Longtuk Engti	2774
c	c	a	c	b	c	c	c	c	c	c	c	c	c		Hensek (Longki Hensek)	2775
c	c	Yes	c	b	c	b	a	c	c	c	Yes	c	c		Longki Tisso	2776
c	c	a	c	c	c	a	a	c	c	c	a	c	c		Deigram Teron	2777
c	c	Yes	c	c	c	a	c	c	c	c	a	Yes	c		Sarmen Tisso	2778
c	Yes	Yes	c	c	c	a	b	c	c	c	Yes	c	c		Sarthe Terang	2779
c	c	c	c	c	c	a	b	c	c	c	b	c	c		Barsing Takbi	2780
c	c	c	c	c	c	a	a	c	c	c	Yes	Yes	Yes		Dakiram Takbi	2781
c	c	c	c	c	c	a	c	c	c	c	a	c	a		Kangbura Takbi	2782
c	c	Yes	Yes	c	c	b	a	c	c	c	Yes	c	c		Longki Engti	2783

Sr.No.	Name of Village	Availability of electricity (Yes/No)				Land Use								
						Nearest Town		Area under different types of land use decimal place)						
		Power Supply for Domestic Use (ED)	Power Supply for Agricultural Use (EAG)	Power Supply for Commercial Use (EC)	Power Supply for All Uses (EA)	Name	Distance range code i.e. a for < 5 Kms, b for 5-10 Kms and c for 10+ kms .	Forests	Area under Non-agricultural Uses	Barren and Un-cultivable land	Permanent Pastures and Other Grazing Lands	Land Under Miscellaneous Tree Crops etc.	Culturable Waste Land	
98	99	100	101	102	103	104	105	106	107	108	109			
2759	Gudam Gaon	Yes	No	No	No	BORPATHAR	c	0	0	3	2	3	2	
2760	Hanse Gaon	Yes	No	No	No	BORPATHAR	c	0	0	0	0	0	0	
2761	Teron Gaon	Yes	No	No	No	GOLAGHAT	c	0	5	2	3	0	0	
2762	Jong Hong Anglong (M.R. Terang)	Yes	No	No	No	GOLAGHAT	c	0	0	5	5	3	3	
2763	Bura Tisso (Nokbe Tisso)	Yes	No	No	No	GOLAGHAT	c	5	0	0	0	5	0	
2764	Chandra Teron	No	No	No	No	GOLAGHAT	c	0	5	5	6	0	0	
2765	Sarthe Rongpi	Yes	No	No	No			0	0	0	0	0	0	
2766	Bonsing Timung	Yes	No	No	No	BORPATHAR	c	0	15	10	15	10	10	
2767	Mouzasing Ronghang	No	No	No	No	BORPATHAR	c	0	10	10	5	5	10	
2768	Mongwa Bey	No	No	No	No	BORPATHAR	c	0	20	20	10	20	50	
2769	Sarbura Bey	No	No	No	No	BORPATHAR	c	0	10	5	5	5	5	
2770	Kania Engti	No	No	No	No			0	17	0	0	0	21	
2771	Basa Kro	No	No	No	No	BORPATHAR	c	10	10	10	12	5	5	
2772	Bey Killing	Yes	No	No	No	GOLAGHAT	c	0	10	10	12	5	5	
2773	Jonghar	No	No	No	No	BORPATHAR	c	0	10	5	5	3	2	
2774	Longtuk Engti	No	No	No	No	GOLAGHAT	c	15	0	0	0	0	10	
2775	Hensek (Longki Hansek)	No	No	No	No	BOKAJAN	c	5	0	0	4	2	6	
2776	Longki Tisso	No	No	No	No	GOLAGHAT	c	0	14	0	0	0	25	
2777	Deigram Teron	No	No	No	No	GOLAGHAT	c	0	0	0	0	0	20	
2778	Sarmen Tisso	No	No	No	No	GOLAGHAT	c	0	10	5	0	5	10	
2779	Sarthe Terang	No	No	No	No			17	7	0	0	0	18	
2780	Barsing Takbi	No	No	No	No	GOLAGHAT	c	0	0	0	13	7	16	
2781	Dakiram Takbi	No	No	No	No	GOLAGHAT	c	0	0	16	24	7	0	
2782	Kangbura Takbi	No	No	No	No	BOKAJAN	c	0	16	8	12	5	0	
2783	Longki Engti	No	No	No	No	GOLAGHAT	c	0	0	16	21	7	0	

Land Use (in hectares rounded up to one										Area irrigated by source (in hectare).			Name of three most important commodities manufactured	Name of Village	Serial Number
Fallow lands other than current fallows	Current Fallows	Net Area Sown	Total Irrigated Land Area	Total Un-irrigated Land Area	Canals (C)	Wells/Tube-wells(W/TW)	Tanks/Lakes(T/L)	Water Falls(WF)	Others(O)	First	Second	Third			
110	111	112	113	114	115	116	117	118	119	120	121	122	2	1	
10	15	35	0	35	0	0	0	0	0				Gudam Gaon	2759	
10	24	34	0	34	0	0	0	0	0				Hanse Gaon	2760	
10	16	36	0	36	0	0	0	0	0				Teron Gaon	2761	
10	20	46	0	46	0	0	0	0	0				Jong Hong Anglong (M.R. Terang)	2762	
10	16	36	0	36	0	0	0	0	0				Bura Tisso (Nokbe Tisso)	2763	
10	10	36	0	36	0	0	0	0	0				Chandra Teron	2764	
5	5	10	0	10	0	0	0	0	0				Sarthe Rongpi	2765	
10	29	99	0	99	0	0	0	0	0				Bonsing Timung	2766	
20	47	107	0	107	0	0	0	0	0				Mouzasing Ronghang	2767	
61	201	0	0	0	0	0	0	0	0				Mongwa Bey	2768	
20	34	84	0	84	0	0	0	0	0				Sarbura Bey	2769	
0	0	30	0	30	0	0	0	0	0				Kania Engti	2770	
30	40	122	0	122	0	0	0	0	0				Basa Kro	2771	
10	10	62	0	62	0	0	0	0	0				Bey Killing	2772	
10	20	0	0	0	0	0	0	0	0				Jonghar	2773	
0	0	25	0	25	0	0	0	0	0				Longtuk Engti	2774	
0	0	17	0	17	0	0	0	0	0				Hensek (Longki Hensek)	2775	
0	0	20	0	20	0	0	0	0	0				Longki Tisso	2776	
0	0	20	0	20	0	0	0	0	0				Deigram Teron	2777	
0	0	30	0	30	0	0	0	0	0				Sarmen Tisso	2778	
0	0	35	0	35	0	0	0	0	0				Sarthe Terang	2779	
0	0	36	0	36	0	0	0	0	0				Barsing Takbi	2780	
47	0	0	0	0	0	0	0	0	0				Dakiram Takbi	2781	
0	41	0	0	0	0	0	0	0	0				Kangbura Takbi	2782	
0	44	0	0	0	0	0	0	0	0				Longki Engti	2783	

Sr.No.	Name of Village	Location code no.	Total area of the village (in hectares rounded up to one decimal place)	Total population (2011 census)	Number of households (2011 census)	Number of educational amenities available. (in the village , the distance range code viz; a for 0-5 Kms and c for 10+ kms of nearest place where available is given).									
						Pre-Primary school (PP)	Primary school (P)	Middle school (M)	Secondary School (S)	Senior Secondary school (SS)	Degree college of arts science & commerce (ASC)	Engineering college(EC)	Medical college (MC)	Management institute (MI)	
1	2	3	4	5	6	7	8	9	10	11	12	13	14	15	
2784	Kania Tisso	297987	34	271	42	b	2	a	b	b	c	c	c	c	
2785	Jar Taro	297988	30	58	9	a	a	c	c	c	c	c	c	c	
2786	Ardang Lekthe	297989	79	0	0										
2787	Rensing Lekthe	297990	62	93	13	a	a	b	b	c	c	c	c	c	
2788	Sikari Terang	297991	60	0	0										
2789	Khayasing Takbi	297992	82	61	9	c	b	b	c	c	c	c	c	c	
2790	Barlong Engti	297993	51	139	22	a	b	b	b	b	c	c	c	c	
2791	Singthong Engti	297994	52	83	12	b	b	b	b	c	c	c	c	c	
2792	Sarlok Singnar	297995	64	140	24	b	1	b	c	c	c	c	c	c	
2793	Mensing Engti	297996	70	138	23	b	a	a	c	c	c	c	c	c	
2794	Kathar Chandra Engti	297997	30	229	38	c	a	a	c	c	c	c	c	c	
2795	Sarthe Rongphar	297998	49	91	14	a	1	a	c	b	c	c	c	c	
2796	Rensing (Taksing) Singnar	297999	83	386	63	a	1	a	a	c	c	c	c	c	
2797	Jaliram Terang	298000	284	131	14	b	a	a	a	a	c	c	c	c	
2798	Kania Rangpi	298001	67	163	24	b	a	b	b	b	c	c	c	c	
2799	Baliram Engti	298002	32	85	19	c	a	b	c	c	c	c	c	c	
2800	Bura Singnar	298003	50	11	2	b	b	b	b	b	c	c	c	c	
2801	Wophang Terang	298004	24	119	21	a	a	a	a	b	c	c	c	c	
2802	Dili Terang	298005	20	163	28	a	a	b	c	b	c	c	c	c	
2803	Kharsing Lekthe	298006	65	117	14	c	a	c	c	c	c	c	c	c	
2804	Dhirola Takbi (John Takbi)	298007	56	160	25	b	a	a	b	b	c	c	c	c	
2805	Safapani	298008	60	451	86	a	1	2	a	a	c	c	c	c	
2806	Dhaniram Teron	298010	76	78	12	a	a	b	b	b	c	c	c	c	
2807	Kania Teron	298011	46	94	17	c	b	c	c	c	c	c	c	c	
2808	Langtuk Teron	298012	160	94	15	c	a	a	c	c	c	c	c	c	

(If not available within for < 5 Kms, b for 5-10 ere facility is					Number of Medical Amenities available. (If not available within the village , the distance range code viz; a for < 5 Kms, b for 5-10 Kms and c for 10+ kms of nearest place where facility is available is given).										Name of Village	Serial Number	
Polytechnic (Pt)	Vocational training school /ITI	Non-formal training centre (NFTC)	Special school for disabled (SSD)	Others (specify)	Community health centre (CHC)	Primary health centre (PHC)	Primary health sub centre (PHS)	Maternity and child welfare centre (MCW)	T.B. clinic (TBC)	Hospital-allopathic (HA)	Hospital-alternative medicine (HO)	Dispensary (D)	Veterinary hospital (VH)	Mobile health clinic (MHC)			Family welfare centre (FWC)
16	17	18	19	20	21	22	23	24	25	26	27	28	29	30	31	2	1
c	c	c	c		c	c	b	c	c	c	c	b	b		c		Kania Tisso 2784
c	c	c	c		c	c	c	c	c	c	c	c	c	c	c		Jar Taro 2785
																	Ardang Lekthe 2786
c	c	c	c		c	c	b	c	c	c	c	c	c	c	c		Rensing Lekthe 2787
																	Sikari Terang 2788
c	c		c		c	c	c	c	c	c	c	c	c		c		Khayasing Takbi 2789
c	c	c	c		c	c	c	c	c	c	c	c	c	c	c		Barlong Engti 2790
c					c	c	c	c	c	c	c	c	c	c	c		Singthong Engti 2791
c					c	c	c	c	c	c	c	c	c	c	c		Sarlok Singnar 2792
c	c	c	c		c	c	c	c	c	c	c	c	c	c	c		Mensing Engti 2793
c	c		c		c	c	c	c	c	c	c	c	c	c	c		Kathar Chandra Engti 2794
c	c				b												Sarthe Rongphar 2795
c	c		c		c	c	a	c	c	c	c	c	c		c		Rensing (Taksing) Singnar 2796
c	c		c		c	c	b	c	c	c	c	c	c	c	c		Jaliram Terang 2797
c	c		c		c	b	b	b	c	c	c	c	c	c	c		Kania Rangpi 2798
c	c		c		c	c	c	c	c	c	c	c	c		c		Baliram Engti 2799
c	c		c		c	c	b	c	c	c	c	c	c	c	c		Bura Singnar 2800
c	c		c		c	b	b	c	c	c	c	c	c		c		Wophang Terang 2801
c	c	c	c		c	c	a	c	c	c	c	c	c	c	c		Dili Terang 2802
c	c	c	c	c	c	c	c	c	c	c	b	c	c		c		Kharsing Lekthe 2803
c	c		c		c	c	b	c	c	c	c	c	c		c		Dhirola Takbi (John Takbi) 2804
c	c		c		c	c	b	c	c	c	c	c	c		c		Safapani 2805
c	c		c	c	c	a	a	c	c	c	c	b	b		c		Dhaniram Teron 2806
c	c		c		c	c	c	c	c	c	c	c	c		c		Kania Teron 2807
c	c		c		c	c	c	c	c	c	c	c	c		c		Langtuk Teron 2808

Sr.No.	Name of Village	Number of Non-Government Medical Amenities available.							Availability of drinking water - Yes / No							Availability of toilet & others Yes / No					
		Charitable non Govt. hospital/Nursing home.	Medical practitioner with MBBS Degree	Medical practitioner with other degree	Medical practitioner with no degree	Traditional practitioner and faith healer.	Medicine Shop	Others	Tap water (Treated/Untreated)	Well water (Covered / Uncovered well)	Hand Pump	Tube wells / Bore well	Spring	River / Canal	Tank / Pond / Lake	Others	Community toilet including bath.	Community toilet excluding bath.	Rural sanitary mart or sanitary hardware outlet available near the village.	Community bio-gas or recycle of waste for productive use.	
1	2	32	33	34	35	36	37	38	39	40	41	42	43	44	45	46	47	48	49	50	
2784	Kania Tisso	0	0	0	0	0	0	0	No	No	No	No	No	No	Yes	No	No	No	No	No	
2785	Jar Taro	0	0	0	0	0	0	0	No	No	No	No	No	Yes	No	No	No	No	No	No	
2786	Ardang Lekthe																				
2787	Rensing Lekthe	0	0	0	0	0	0	0	No	Yes	No	No	Yes	No	Yes	No	No	No	No	No	
2788	Sikari Terang																				
2789	Khayasing Takbi	0	0	0	0	0	0	0	No	Yes	No	No	No	No	No	No	No	No	No	No	
2790	Barlong Engti	0	0	0	0	0	0	0	No	No	No	No	No	Yes	Yes	No	No	No	No	No	
2791	Singthong Engti	0	0	0	0	0	0	0	No	No	No	No	No	Yes	No	No	No	No	No	No	
2792	Sarlok Singnar	0	0	0	0	0	0	0	No	Yes	No	No	No	Yes	Yes	No	No	No	No	No	
2793	Mensing Engti	0	0	0	0	0	0	0	No	Yes	No	No	No	No	Yes	No	No	No	No	No	
2794	Kathar Chandra Engti	0	0	0	0	0	0	0	No	Yes	No	No	Yes	Yes	Yes	No	No	No	No	No	
2795	Sarthe Rongphar	0	0	0	0	0	0	0	No	No	No	No	Yes	Yes	No	No	No	No	No	No	
2796	Rensing (Taksing) Singnar	0	0	0	0	0	0	0	No	Yes	No	No	No	No	No	No	No	No	No	No	
2797	Jaliram Terang	0	0	0	0	0	0	0	No	No	No	No	No	No	Yes	No	No	No	No	No	
2798	Kania Rangpi	0	0	0	0	2	1	0	No	Yes	No	No	Yes	Yes	Yes	No	No	No	No	No	
2799	Baliram Engti	0	0	0	0	0	0	0	No	Yes	No	No	No	Yes	Yes	No	No	No	No	No	
2800	Bura Singnar	0	0	0	0	0	0	0	No	Yes	No	No	No	Yes	Yes	No	No	No	No	No	
2801	Wophang Terang	0	0	0	0	0	0	0	No	Yes	No	No	No	Yes	No	No	No	No	No	No	
2802	Dili Terang	0	0	0	0	0	0	0	No	Yes	No	No	No	Yes	Yes	No	No	No	No	No	
2803	Kharsing Lekthe	0	0	0	0	0	0	0	No	No	No	No	Yes	Yes	No	No	No	No	No	No	
2804	Dhirola Takbi (John Takbi)	0	0	0	0	0	0	0	No	No	No	No	No	Yes	Yes	No	No	No	No	No	
2805	Safapani	0	0	0	0	0	0	0	Yes	Yes	Yes	Yes	No	Yes	Yes	No	No	No	No	No	
2806	Dhaniram Teron	0	0	0	0	0	0	0	No	No	No	No	No	No	Yes	No	No	No	No	No	
2807	Kania Teron	0	0	0	0	0	0	0	No	No	Yes	No	No	No	No	No	No	No	No	No	
2808	Langtuk Teron	0	0	0	0	0	0	0	No	No	No	No	Yes	Yes	No	No	No	No	No	No	

Communication and transport facilities (If amenities available code -Yes is given except for Village Pin Code ,If not available within the village , the distance range code viz; a for < 5 Kms, b for 5-10 Kms and c for 10+ kms of nearest place where facility is available is given).																	Name of Village	Serial Number
Post office(PO)	Sub post office (SPO)	Post & Telegraph office (P&TO)	Village Pin Code	Telephones (Land lines)	Public call office (PCO)	Mobile phone coverage	Internet cafes/ Common service centre (CSC)	Private courier facility	Bus service (Public & Private)	Railway stations	Auto/Modified Autos	Taxis and Vans	Tractors	Cycle-pulled rickshaws(Manual & Machine driven)	Carts driven by animals	Sea /River ferry service		
51	52	53	54	55	56	57	58	59	60	61	62	63	64	65	66	67	2	1
c	b	c		c	c	a	c	c	b	c	c	a	a	a	a	a		Kania Tisso 2784
c	c	c		c	c	a	c	c	c	c	c	c	c	c	c	c	a	Jar Taro 2785
																		Ardang Lekthe 2786
c	c	c		c	c	a	c	c	Yes	c	c	b	b	c	c	a		Rensing Lekthe 2787
																		Sikari Terang 2788
c	c	c		c	c	a	c	c	c	c	c	b	b	c	c	a		Khayasing Takbi 2789
b	b	b		b	b	b	c	b	a	c	c	c	c	c	c	b		Barlong Engti 2790
b	b	b		c	c	c	c	b	Yes	c	c	c	c	c	c	c		Singthong Engti 2791
b	b	b		c	c	c	c	b	Yes	c	c	c	c	c	c	c		Sarlok Singnar 2792
c	c	c		c	c	b	c	c	b	c	c	b	c	c	c	c		Mensing Engti 2793
c	c	c		c	c	a	c	c	Yes	c	c	a	b	c	c	c		Kathar Chandra Engti 2794
				a	b	a	c	c	b		b	b			c	c		Sarthe Rongphar 2795
c	b	c		c	a	a	a	a	Yes	c	c	b	a	c	c	c		Rensing (Taksing) Singnar 2796
c	a	c		a	a	a	b	c	a	c	b	a	a	c	c	c		Jaliram Terang 2797
c	c	c		a	a	a	c	c	b	c	b	b	c	a	c	c		Kania Rangpi 2798
c	c	c		c	c	a	c	c	b	c	b	a	c	c	c	c		Baliram Engti 2799
c	c	c		c	c	a	c	c	a	c	c	a	b	c	c	c		Bura Singnar 2800
c	b	c		c	c	b	c	c	b	c	c	a	b	c	c	c		Wophang Terang 2801
b	b	b		b	b	b	c	b	b	c	c	b	c	c	c	c		Dili Terang 2802
c	c	c		c	c	c	c	c	c	c	c	c	c	c	c	c		Kharsing Lekthe 2803
c	b	c		c	c	c	c	c	Yes	c	c	Yes	c	c	c	c		Dhirola Takbi (John Takbi) 2804
c	b	b		b	c	Yes	c	c	Yes	c	c	Yes	c	c	c	c		Safapani 2805
c	b	c		c	c	c	c	c	Yes	c	c	a	c	c	c	c		Dhaniram Teron 2806
b	b	c		b	b	b	c	b	b	c	b	b	c	c	c	c		Kania Teron 2807
c	c	c		c	c	a	c	c	Yes	c	c	a	c	c	c	c		Langtuk Teron 2808

Sr.No.	Name of Village	Village connected to highways,village roads, banks & credit societies (If amenities available code -Yes is given, If not available within the village , the distance range code viz; a for < 5 Kms, b for 5-10 Kms and c for 10+ kms of nearest place where facility is available is given).												Availability of misc within the village , 1 kms of nearest place			
		Connected to national highway(NH)	Connected to state highway(SH)	Connected to major district road (MDR)	Connected to others district road	Pucca roads	Kutchcha roads	Water bounded macadam(WBM) roads	Navigable waterway (river/canal)(NW)	Footpaths (FP)	Commercial & Co-operative Banks	ATM	Agricultural Credit Societies	Self-Help Group (SHG)	Public distribution system (PDS) shop	Mandis / Regular market	Weekly Haat
1	2	68	69	70	71	72	73	74	75	76	77	78	79	80	81	82	83
2784	Kania Tisso	b	a	a	Yes	a	Yes	b	a	Yes	b	c	c	b	c	c	c
2785	Jar Taro	c	c	c	Yes	c	c	a	a	Yes	c	c	c	b	c	c	c
2786	Ardang Lekthe																
2787	Rensing Lekthe	c	b	Yes	a	b	Yes	a	a	Yes	b	c	c	b	a	a	a
2788	Sikari Terang																
2789	Khayasing Takbi	c	b	b	a	b	Yes	a	a	Yes	b	c	c	b	b	b	b
2790	Barlong Engti	b	b	a	Yes	a	a	a	a	Yes	c	c	c	b	c	c	c
2791	Singthong Engti	b	b	Yes	Yes	a	a	a	a	Yes	c	c	c	b	c	c	c
2792	Sarlok Singnar	b	b	Yes	Yes	b	b	c	a	Yes	b	c	c	b	b	b	b
2793	Mensing Engti	b	b	a	Yes	a	Yes	c	c	Yes	b	c	c	b	b	b	b
2794	Kathar Chandra Engti	b	b	Yes	Yes	a	Yes	c	Yes	Yes	c	c	c	b	b	b	b
2795	Sarthe Rongphar	Yes	b	a	b	b	Yes	c	c	Yes	c	c	c	b	b	b	b
2796	Rensing (Taksing) Singnar	c	Yes	Yes	Yes	b	Yes	c	c	Yes	c	c	c	b	b	b	b
2797	Jaliram Terang	b	a	a	Yes	b	Yes	c	c	Yes	c	c	c	b	b	b	b
2798	Kania Rangpi	b	b	b	Yes	a	Yes	c	c	Yes	c	c	c	b	c	c	c
2799	Baliram Engti	b	a	a	Yes	a	a	c	c	Yes	c	c	c	b	b	b	b
2800	Bura Singnar	c	a	a	c	a	Yes	c	c	Yes	c	c	c	b	b	b	b
2801	Wophang Terang	c	c	b	Yes	b	a	c	c	Yes	c	c	c	b	a	a	a
2802	Dili Terang	b	a	a	Yes	a	a	c	c	Yes	c	c	c	b	b	b	b
2803	Kharsing Lekthe	c	c	b	Yes	c	c	c	c	Yes	b	c	c	Yes	b	b	b
2804	Dhirola Takbi (John Takbi)	a	Yes	Yes	Yes	a	Yes	c	Yes	Yes	a	c	c	Yes	Yes	a	Yes
2805	Safapani	Yes	Yes	b	Yes	b	Yes	c	c	Yes	b	c	c	Yes	Yes	b	Yes
2806	Dhaniram Teron	b	Yes	Yes	c	a	Yes	c	c	Yes	b	c	b	Yes	Yes	Yes	Yes
2807	Kania Teron	c	c	b	c	b	b	c	c	Yes	b	c	c	Yes	Yes	b	Yes
2808	Langtuk Teron	b	a	Yes	c	a	Yes	a	Yes	Yes	b	c	b	Yes	Yes	a	Yes

ellaneous facilities (If amenities available code -Yes is given, If not available the distance range code viz; a for < 5 Kms, b for 5-10 Kms and c for 10+ e where facility is available is given).

84	85	86	87	88	89	90	91	92	93	94	95	96	97	Name of Village	Serial Number
c	c	Yes	c	c	c	c	a	a	c	c	c	Yes	Yes	Kania Tisso	2784
c	c	c	c	c	c	c	c	c	c	c	c	c	a	Jar Taro	2785
c	a	c	c	c	c	a	b	c	c	c	a	c	c	Ardang Lekthe	2786
c	c	c	c	c	c	a	c	c	c	c	a	c	c	Rensing Lekthe	2787
c	c	c	c	c	c	a	c	c	c	c	a	c	c	Sikari Terang	2788
c	c	c	c	c	c	a	c	c	c	c	a	c	c	Khayasing Takbi	2789
c	c	c	c	c	c	c	c	c	c	c	c	c	c	Barlong Engti	2790
c	c	c	c	c	c	c	c	c	c	c	c	c	c	Singthong Engti	2791
c	c	Yes	c	c	c	c	c	c	c	c	c	c	c	Sarlok Singnar	2792
c	c	c	c	c	c	a	b	c	c	c	a	c	c	Mensing Engti	2793
c	c	c	c	c	c	a	c	c	c	c	a	c	c	Kathar Chandra Engti	2794
c	c	Yes	c	c	c	a	a	c	c	c	a	c	c	Sarthe Rongphar	2795
c	c	c	c	c	c	a	a	c	c	c	b	c	c	Rensing (Taksing) Singnar	2796
c	c	c	c	b	b	a	a	c	c	c	a	c	c	Jaliram Terang	2797
c	c	c	c	a	b	a	a	c	c	c	b	c	c	Kania Rangpi	2798
c	c	c	c	b	c	a	c	c	c	c	a	c	c	Baliram Engti	2799
c	c	c	c	c	c	a	b	c	c	c	a	c	c	Bura Singnar	2800
c	c	c	Yes	c	c	a	b	c	c	c	a	c	c	Wophang Terang	2801
c	c	c	c	c	c	c	c	c	c	a	b	c	c	Dili Terang	2802
c	c	c	c	c	c	c	a	c	c	c	c	c	b	Kharsing Lekthe	2803
c	c	c	c	c	c	c	a	c	c	c	Yes	c	c	Dhirola Takbi (John Takbi)	2804
c	c	Yes	c	Yes	c	c	a	c	c	c	Yes	Yes	c	Safapani	2805
c	b	c	c	c	c	c	a	c	c	c	Yes	c	c	Dhaniram Teron	2806
c	b	c	c	c	c	b	a	c	c	c	c	c	c	Kania Teron	2807
c	b	c	Yes	c	c	a	c	c	c	c	b	c	c	Langtuk Teron	2808

Sr.No.	Name of Village	Availability of electricity (Yes/No)				Land Use								
						Nearest Town	Area under different types of land use decimal place)							
		Power Supply for Domestic Use (ED)	Power Supply for Agricultural Use (EAG)	Power Supply for Commercial Use (EC)	Power Supply for All Uses (EA)	Name	Distance range code i.e. a for < 5 Kms, b for 5-10 Kms and c for 10+ kms .	Forests	Area under Non-agricultural Uses	Barren and Un-cultivable land	Permanent Pastures and Other Grazing Lands	Land Under Miscellaneous Tree Crops etc.	Culturable Waste Land	
98	99	100	101	102	103	104	105	106	107	108	109			
2784	Kania Tisso	No	No	No	No	GOLAGHAT	c	0	6	6	5	0	0	
2785	Jar Taro	No	No	No	No	GOLAGHAT	c	15	0	0	0	0	0	
2786	Ardang Lekthe					GOLAGHAT	c	0	0	0	0	0	0	
2787	Rensing Lekthe	No	No	No	No	GOLAGHAT	c	16	0	5	0	0	10	
2788	Sikari Terang							12	8	0	0	0	13	
2789	Khayasing Takbi	No	No	No	No			0	0	0	0	82	0	
2790	Barlong Engti	No	No	No	No	BOKAKHAT	c	8	4	0	0	0	18	
2791	Singthong Engti	No	No	No	No	BOKAKHAT	c	16	0	4	0	0	0	
2792	Sarlok Singnar	No	No	No	No	BOKAKHAT		7	15	0	0	0	10	
2793	Mensing Engti	No	No	No	No	GOLAGHAT	c	10	5	0	10	10	0	
2794	Kathar Chandra Engti	No	No	No	No	GOLAGHAT	c	0	0	0	0	7	8	
2795	Sarthe Rongphar	No	No	No	No			0	12	0	0	0	15	
2796	Rensing (Taksing) Singnar	No	No	No	No	GOLAGHAT	c	26	0	0	19	22	16	
2797	Jaliram Terang	No	No	No	No	GOLAGHAT	c	0	20	10	20	10	10	
2798	Kania Rangpi	No	No	No	No	GOLAGHAT	c	5	5	10	10	5	20	
2799	Baliram Engti	No	No	No	No	GOLAGHAT	c	0	8	0	0	0	8	
2800	Bura Singnar	No	No	No	No	GOLAGHAT	c	0	0	0	10	15	0	
2801	Wophang Terang	No	No	No	No	GOLAGHAT	c	8	4	0	0	0	0	
2802	Dili Terang	No	No	No	No	GOLAGHAT	c	0	4	0	0	6	0	
2803	Kharsing Lekthe	No	No	No	No	GOLAGAHT.	c	8	10	0	5	10	0	
2804	Dhirola Takbi (John Takbi)	No	No	No	No	GOLAGHAT	c	10	8	0	0	0	10	
2805	Safapani	Yes	No	No	No	GOLAGHAT	c	15	10	5	0	0	0	
2806	Dhaniram Teron	No	No	No	No	GOLAGHAT	c	0	0	0	9	12	17	
2807	Kania Teron	No	No	No	No	GOLAGHAT	c	0	3	0	5	0	0	
2808	Langtuk Teron	No	No	No	No	GOLAGHAT	c	18	0	0	12	23	27	

Land Use (in hectares rounded up to one										Area irrigated by source (in hectare).			Name of three most important commodities manufactured			Name of Village	Serial Number
Fallow lands other than current fallows	Current Fallows	Net Area Sown	Total Irrigated Land Area	Total Un-irrigated Land Area	Canals (C)	Wells/Tube-wells(W/TW)	Tanks/Lakes(T/L)	Water Falls(WF)	Others(O)	First	Second	Third					
110	111	112	113	114	115	116	117	118	119	120	121	122	2	1			
17	0	0	0	0	0	0	0	0	0				Kania Tisso	2784			
0	0	15	0	15	0	0	0	0	0				Jar Taro	2785			
0	0	79	0	79	0	0	0	0	0				Ardang Lekthe	2786			
0	0	31	0	31	0	0	0	0	0				Rensing Lekthe	2787			
0	0	27	0	27	0	0	0	0	0				Sikari Terang	2788			
0	0	0	0	0	0	0	0	0	0				Khayasing Takbi	2789			
0	0	21	0	21	0	0	0	0	0				Barlong Engti	2790			
0	6	26	0	26	0	0	0	0	0				Singthong Engti	2791			
0	0	32	0	32	0	0	0	0	0				Sarlok Singnar	2792			
0	35	0	0	0	0	0	0	0	0				Mensing Engti	2793			
0	0	15	0	15	0	0	0	0	0				Kathar Chandra Engti	2794			
0	0	22	0	22	0	0	0	0	0				Sarthe Rongphar	2795			
0	0	0	0	0	0	0	0	0	0				Rensing (Taksing) Singnar	2796			
20	52	142	0	142	0	0	0	0	0				Jaliram Terang	2797			
7	5	0	0	0	0	0	0	0	0				Kania Rangpi	2798			
0	0	16	0	16	0	0	0	0	0				Baliram Engti	2799			
0	0	25	0	25	0	0	0	0	0				Bura Singnar	2800			
0	0	12	0	12	0	0	0	0	0				Wophang Terang	2801			
0	10	0	0	0	0	0	0	0	0				Dili Terang	2802			
0	0	32	0	32	0	0	0	0	0				Kharsing Lekthe	2803			
0	0	28	0	28	0	0	0	0	0				Dhirola Takbi (John Takbi)	2804			
0	0	30	0	30	0	0	0	0	0				Safapani	2805			
0	0	38	0	38	0	0	0	0	0				Dhaniram Teron	2806			
5	10	23	0	23	0	0	0	0	0				Kania Teron	2807			
0	0	80	0	80	0	0	0	0	0				Langtuk Teron	2808			

Sr.No.	Name of Village	Location code no.	Total area of the village (in hectares rounded up to one decimal place)	Total population (2011 census)	Number of households (2011 census)	Number of educational amenities available. (in the village , the distance range code viz; a for 0-5 Kms and c for 10+ kms of nearest place where available is given).									
						Pre-Primary school (PP)	Primary school (P)	Middle school (M)	Secondary School (S)	Senior Secondary school (SS)	Degree college of arts science & commerce (ASC)	Engineering college(EC)	Medical college (MC)	Management institute (MI)	
1	2	3	4	5	6	7	8	9	10	11	12	13	14	15	
2809	Sai Kro	298013	70	434	73	c	1	b	b	c	c	c	c	c	
2810	Bura Taro (Tarapung)	298014	72	179	31	b	a	a	b	c	c	c	c	c	
2811	Sarthe Rongpi	298015	68	66	10	b	1	a	b	b	c	c	c	c	
2812	Dikai Engti	298016	68	78	12	b	a	a	a	c	c	c	c	c	
2813	Sarthe Rongpi	298017	20	122	19	a	1	a	b	c	c	c	c	c	
2814	Burapung Hanse	298018	60	166	29	c	1	c	c	c	c	c	c	c	
2815	Barpung Engleng	298019	80	45	7	c	b	c	c	c	c	c	c	c	
2816	Ara Engti	298021	36	85	13	c	b	c	c	c	c	c	c	c	
2817	Langtuk Ronghang	298022	120	472	80	b	1	a	c	c	c	c	c	c	
2818	Nihang Bey	298023	35	254	43	b	1	a	c	c	c	c	c	c	
2819	Long Engti	298024	60	82	14	b	1	a	c	c	c	c	c	c	
2820	Sarthe Rongphar	298025	47	50	7	b	b	a	b	b	c	c	c	c	
2821	Mohang Kirong	298028	66	188	38	b	a	a	c	c	c	c	c	c	
2822	Ram Rongphar Gaon	298029	70	118	17	a	a	a	a	a	c	c	c	c	
2823	Ingroga (Ak Haipur)	298030	95	59	10	a	b	c	c	c	c	c	c	c	
2824	Chose Nary (1)	298031	130	113	22	c	1	c	c	c	c	c	c	c	
2825	Chusengai Nary	298032	16	72	14	c	1	b	c	c	c	c	c	c	
2826	Tarajan	298033	34	36	9	a	a	a	a	c	a	c	c	c	
2827	Sarbura Rangpi	298034	80	122	20	a	a	a	b	c	c	c	c	c	
2828	Jangfa	298035	31	346	67	b	1	1	b	c	c	c	c	c	
2829	Sarat Tisso Gaon	298036	58	73	10	a	1	b	c	c	c	c	c	c	
2830	Nihang Engti	298037	60	176	15	c	a	c	c	c	c	c	c	c	
2831	Sar Hanse	298038	70	41	8	c	a	b	c	c	c	c	c	c	
2832	Bura Terang	298039	60	358	58	b	1	a	c	c	c	c	c	c	
2833	Basa Terang	298040	176	310	38	c	1	b	b	c	c	c	c	c	

(If not available within for < 5 Kms, b for 5-10 ere facility is					Number of Medical Amenities available. (If not available within the village , the distance range code viz; a for < 5 Kms, b for 5-10 Kms and c for 10+ kms of nearest place where facility is available is given).										Name of Village	Serial Number	
16	17	18	19	20	21	22	23	24	25	26	27	28	29	30	31		
Polytechnic (Pt)	Vocational training school /ITI	Non-formal training centre (NFTC)	Special school for disabled (SSD)	Others (specify)	Community health centre (CHC)	Primary health centre (PHC)	Primary health sub centre (PHS)	Maternity and child welfare centre (MCW)	T.B. clinic (TBC)	Hospital-allopathic (HA)	Hospital-alternative medicine (HO)	Dispensary (D)	Veterinary hospital (VH)	Mobile health clinic (MHC)	Family welfare centre (FWC)		
c	c		c		c	c	c	c	c	c	c	c	c		c		Sai Kro 2809
c	c		c		c	c	b	c	c	c	c	b	b		c		Bura Taro (Tarapung) 2810
c	c				b												Sarthe Rongpi 2811
c	c	c	c		c	b	b	c	c	c	c	c	c	c	c		Dikai Engti 2812
c	c	c	c		b	b	c	c	c	c	c	b	b	c	b		Sarthe Rongpi 2813
c	c		c		c	c	c	c	c	c	c	c	c		c		Burapung Hanse 2814
c	c		c		c	c	c	c	c	c	c	c	c		c		Barpung Engleng 2815
c	c		c		c	c	c	c	c	c	c	c	c		c		Ara Engti 2816
c	c		c		c	c	c	c	c	c	c	c	c		c		Langtuk Ronghang 2817
c	c		c		c	c	c	c	c	c	c	c	c		c		Nihang Bey 2818
c	c		c		c	c	c	c	c	c	c	c	c		c		Long Engti 2819
c	c				b												Sarthe Rongphar 2820
c	c				c	c	c	c	c	c	c	c	c	c	c		Mohang Kirong 2821
c	c	c	c		c	c	b	c	c	c	c	b	c	b	c		Ram Rongphar Gaon 2822
c	c	c	c		c	c	c	c	c	c	c	c	c	c	c		Ingroga (Ak Haipur) 2823
c	c		c		c	c	c	c	c	c	c	c	c	c	c		Chose Nary (1) 2824
c	c		c		c	c	c	c	c	c	c	c	c		c		Chusengai Nary 2825
c	c		c		c	a	a	c	c	c	c	c	c		c		Tarajan 2826
c	c	c	c	c	c	c	b	c	c	c	c	c	c	b	c		Sarbura Rangpi 2827
c	c		c		c	b	b	c	c	c	c	c	c		c		Jangfa 2828
c	c		c		c	c	a	c	c	c	c	c	c		c		Sarat Tisso Gaon 2829
c	c		c		c	c	c	c	c	c	c	c	c		c		Nihang Engti 2830
c	c		c		c	c	c	c	c	c	c	c	c		c		Sar Hanse 2831
c	c		c		c	c	b	c	c	c	c	c	c		c		Bura Terang 2832
c	c		c		c	b	b	c	c	c	c	b	c		c		Basa Terang 2833

Sr.No.	Name of Village	Number of Non-Government Medical Amenities available.							Availability of drinking water - Yes / No							Availability of toilet & others Yes / No					
		Charitable non Govt. hospital/Nursing home.	Medical practitioner with MBBS Degree	Medical practitioner with other degree	Medical practitioner with no degree	Traditional practitioner and faith healer.	Medicine Shop	Others	Tap water (Treated/Untreated)	Well water (Covered / Uncovered well)	Hand Pump	Tube wells / Bore well	Spring	River / Canal	Tank / Pond / Lake	Others	Community toilet including bath.	Community toilet excluding bath.	Rural sanitary mart or sanitary hardware outlet available near the village.	Community bio- gas or recycle of waste for productive use.	
1	2	32	33	34	35	36	37	38	39	40	41	42	43	44	45	46	47	48	49	50	
2809	Sai Kro	0	0	0	0	0	0	0	Yes	No	No	No	Yes	Yes	Yes	No	No	No	No	No	
2810	Bura Taro (Tarapung)	0	0	0	0	0	0	0	No	No	Yes	No	No	No	No	No	No	No	No	No	
2811	Sarthe Rongpi	0	0	0	0	0	0	0	No	No	Yes	No	No	Yes	No	No	No	No	No	No	
2812	Dikai Engti	0	0	0	0	0	0	0	No	No	No	No	No	Yes	No	No	No	No	No	No	
2813	Sarthe Rongpi	0	0	0	0	0	0	0	No	No	No	No	Yes	Yes	Yes	No	No	No	No	No	
2814	Burapung Hanse	0	0	0	0	0	0	0	Yes	No	No	No	Yes	Yes	No	No	No	No	No	No	
2815	Barpung Engleng	0	0	0	0	0	0	0	No	No	No	No	Yes	Yes	No	No	No	No	No	No	
2816	Ara Engti	0	0	0	0	0	0	0	No	No	No	No	Yes	Yes	No	No	No	No	No	No	
2817	Langtuk Ronghang	0	0	0	0	0	0	0	No	No	No	Yes	Yes	Yes	Yes	No	No	No	No	No	
2818	Nihang Bey	0	0	0	0	0	0	0	Yes	No	No	No	No	Yes	Yes	Yes	No	No	No	No	
2819	Long Engti	0	0	0	0	0	0	0	No	No	No	No	Yes	Yes	Yes	Yes	No	No	No	No	
2820	Sarthe Rongphar	0	0	0	0	0	0	0	No	No	No	No	No	Yes	No	No	No	No	No	No	
2821	Mohang Kirong	0	0	0	0	0	0	0	Yes	No	No	No	No	Yes	No	No	No	No	No	No	
2822	Ram Rongphar Gaon	0	0	0	0	0	0	0	No	No	No	No	Yes	Yes	Yes	Yes	No	No	No	No	
2823	Ingroga (Ak Haipur)	0	0	0	0	0	0	0	Yes	No	No	No	No	Yes	No	No	No	No	No	No	
2824	Chose Nary (1)	0	0	0	0	0	0	0	Yes	No	Yes	No	Yes	Yes	No	No	No	No	No	No	
2825	Chusengai Nary	0	0	0	0	0	0	0	Yes	Yes	No	No	Yes	Yes	Yes	No	No	No	No	No	
2826	Tarajan	0	0	0	0	0	0	0	No	Yes	No	No	Yes	Yes	Yes	No	No	No	No	No	
2827	Sarbura Rangpi	0	0	0	0	0	0	0	No	Yes	No	No	No	Yes	Yes	No	No	No	No	No	
2828	Jangfa	0	0	0	0	0	0	0	Yes	No	No	No	Yes	Yes	Yes	Yes	No	No	No	No	
2829	Sarat Tisso Gaon	0	0	0	0	0	0	0	No	No	No	No	Yes	Yes	No	No	No	No	No	No	
2830	Nihang Engti	0	0	0	0	0	0	0	No	Yes	No	No	Yes	Yes	No	No	No	No	No	No	
2831	Sar Hanse	0	0	0	0	0	0	0	No	No	No	No	Yes	Yes	No	No	No	No	No	No	
2832	Bura Terang	0	0	0	0	0	0	0	Yes	Yes	No	No	Yes	No	No	No	No	No	No	No	
2833	Basa Terang	0	0	0	0	0	0	0	Yes	No	No	No	Yes	Yes	Yes	Yes	No	No	No	No	

Communication and transport facilities (If amenities available code -Yes is given except for Village Pin Code ,If not available within the village , the distance range code viz; a for < 5 Kms, b for 5-10 Kms and c for 10+ kms of nearest place where facility is available is given).																	Name of Village	Serial Number	
Post office(PO)	Sub post office (SPO)	Post & Telegraph office (P&TO)	Village Pin Code	Telephones (Land lines)	Public call office (PCO)	Mobile phone coverage	Internet cafes/ Common service centre (CSC)	Private courier facility	Bus service (Public & Private)	Railway stations	Auto/Modified Autos	Taxis and Vans	Tractors	Cycle-pulled rickshaws(Manual & Machine driven)	Carts driven by animals	Sea /River ferry service			
51	52	53	54	55	56	57	58	59	60	61	62	63	64	65	66	67	2	1	
c	b	c		c	c	b	c	c	Yes	c	c	a	c	c	c	c		Sai Kro	2809
c	b	c		c	c	a	c	c	Yes	c	c	a	c	c	c	c		Bura Taro (Tarapung)	2810
				a	c	b	c	c	b		b	b				c	c	Sarthe Rongpi	2811
b	b	b		a	c	c	c	c	Yes	c	c	c	c	c	c	c		Dikai Engti	2812
c	b	c		b	b	c	c	c	a	c	a	a	b	Yes	a	c		Sarthe Rongpi	2813
c	c	c		c	c	c	c	c	c	c	c	c	b	b	a	c		Burapung Hanse	2814
c	c	c		c	c	c	c	c	c	c	c	c	c	c	a	c		Barpung Engleng	2815
c	c	c		c	c	c	c	c	c	c	c	c	c	c	a	c		Ara Engti	2816
c	c	c		c	c	c	c	c	c	c	c	c	c	c	a	c		Langtuk Ronghang	2817
c	c	c		c	c	c	c	c	c	c	c	c	c	c	a	c		Nihang Bey	2818
c	c	c		c	c	c	c	c	c	c	c	c	c	c	c	c		Long Engti	2819
				a	c	c	c	c	b		b	b				c	c	Sarthe Rongphar	2820
c	c	c		c	c	c	c	c	c	c	c	c	c	c	c	c		Mohang Kirong	2821
b	b	c		b	b	c	c	b	b	c	b	b	b	b	b	c		Ram Rongphar Gaon	2822
c	c	c		c	c	c	c	c	c	c	c	c	c	c	c	c		Ingroga (Ak Haipur)	2823
c	c	c		c	c	c	c	c	c	c	c	a	c	c	c	c		Chose Nary (1)	2824
c	c	c		c	c	c	c	c	c	c	c	c	c	c	c	c		Chusengai Nary	2825
c	b	c		c	c	c	c	a	b	b	c	c	c	c	b	c		Tarajan	2826
b	b	c		b	b	c	c	c	b	c	c	c	c	c	c	c		Sarbura Rangpi	2827
c	b	c		c	c	b	c	a	b	c	c	c	c	c	c	c		Jangfa	2828
c	c	c		c	c	a	c	c	a	c	c	a	c	c	c	c		Sarat Tisso Gaon	2829
c	c	c		c	c	a	c	c	c	c	c	c	c	c	c	c		Nihang Engti	2830
c	c	c		c	c	a	c	c	c	c	c	c	c	c	c	c		Sar Hanse	2831
c	b	c		c	c	a	c	c	Yes	c	c	c	c	c	c	c		Bura Terang	2832
b	b	c		a	b	b	c	c	Yes	c	b	b	c	c	c	c		Basa Terang	2833

Sr.No.	Name of Village	Village connected to highways,village roads, banks & credit societies (If amenities available code -Yes is given, If not available within the village , the distance range code viz; a for < 5 Kms, b for 5-10 Kms and c for 10+ kms of nearest place where facility is available is given).												Availability of misc within the village , 1 kms of nearest place			
		Connected to national highway(NH)	Connected to state highway(SH)	Connected to major district road (MDR)	Connected to others district road	Pucca roads	Kutchcha roads	Water bounded macadam(WBM) roads	Navigable waterway (river/canal)(NW)	Footpaths (FP)	Commercial & Co-operative Banks	ATM	Agricultural Credit Societies	Self-Help Group (SHG)	Public distribution system (PDS) shop	Mandis / Regular market	Weekly Haat
1	2	68	69	70	71	72	73	74	75	76	77	78	79	80	81	82	83
2809	Sai Kro	c	b	Yes	Yes	b	Yes	a	b	Yes	b	c	b	b	b	b	a
2810	Bura Taro (Tarapung)	b	a	Yes	Yes	a	Yes	a	b	Yes	a	c	b	Yes	b	a	a
2811	Sarthe Rongpi	Yes	b	b	b	b	Yes	a	b	Yes	c	c	c	c	b	b	c
2812	Dikai Engti	c	c	Yes	Yes	b	b	a	b	Yes	b	c	c	Yes	Yes	a	Yes
2813	Sarthe Rongpi	b	a	c	Yes	a	Yes	a	b	Yes	b	c	c	Yes	Yes	b	Yes
2814	Burapung Hanse	c	c	c	Yes	c	c	a	b	Yes	b	c	c	Yes	c	a	a
2815	Barpung Engleng	c	c	c	b	c	c	a	b	Yes	b	c	c	Yes	Yes	a	Yes
2816	Ara Engti	c	c	c	b	c	c	a	Yes	Yes	b	c	c	a	c	b	b
2817	Langtuk Ronghang	c	c	a	Yes	c	Yes	a	Yes	Yes	b	c	c	Yes	b	b	b
2818	Nihang Bey	c	c	a	Yes	c	Yes	a	Yes	Yes	b	c	b	Yes	b	b	b
2819	Long Engti	c	c	b	b	c	b	b	Yes	Yes	c	c	c	a	c	c	c
2820	Sarthe Rongphar	Yes	b	b	b	b	Yes	b	b	Yes	b	c	c	a	c	b	b
2821	Mohang Kirong	c	c	c	Yes	c	Yes	b	b	Yes	b	c	b	a	b	b	b
2822	Ram Rongphar Gaon	b	b	b	Yes	b	b	b	b	Yes	b	c	c	a	b	b	b
2823	Ingroga (Ak Haipur)	c	c	c	Yes	c	c	b	b	Yes	b	c	c	a	c	b	b
2824	Chose Nary (1)	c	c	c	Yes	c	a	b	b	Yes	c	c	c	a	c	a	a
2825	Chusengai Nary	c	c	c	Yes	c	a	b	b	Yes	c	c	c	Yes	Yes	b	b
2826	Tarajan	c	b	b	a	b	b	b	b	Yes	c	c	c	a	c	b	b
2827	Sarbura Rangpi	c	c	b	Yes	b	a	a	c	Yes	c	c	c	a	a	b	b
2828	Jangfa	c	c	b	Yes	b	Yes	a	c	Yes	c	c	c	Yes	b	b	a
2829	Sarat Tisso Gaon	c	a	a	a	a	a	a	c	Yes	c	c	c	Yes	b	b	b
2830	Nihang Engti	c	c	a	Yes	c	a	a	c	Yes	c	c	c	a	a	a	b
2831	Sar Hanse	c	c	a	a	c	a	a	c	Yes	a	c	c	a	c	b	c
2832	Bura Terang	c	c	Yes	Yes	b	Yes	a	c	Yes	a	c	c	a	c	b	b
2833	Basa Terang	b	Yes	Yes	Yes	b	Yes	a	Yes	Yes	a	c	c	a	a	a	a

ellaneous facilities (If amenities available code -Yes is given, If not available the distance range code viz; a for < 5 Kms, b for 5-10 Kms and c for 10+ e where facility is available is given).

84	85	86	87	88	89	90	91	92	93	94	95	96	97	Name of Village	Serial Number
c	b	c	b	c	c	a	b	c	c	c	b	c	c	Sai Kro	2809
c	b	c	b	c	c	a	b	c	c	c	b	c	c	Bura Taro (Tarapung)	2810
c	a	Yes	b	c	c	b	b	c	c	c	b	c	c	Sarthe Rongpi	2811
c	a	c	b	c	c	b	c	c	c	c	b	c	c	Dikai Engti	2812
c	a	Yes	b	c	c	b	c	c	c	b	b	Yes	b	Sarthe Rongpi	2813
c	a	Yes	b	c	c	c	c	c	c	c	c	c	c	Burapung Hanse	2814
c	a	c	b	c	c	c	c	c	c	c	c	c	c	Barpung Engleng	2815
c	a	c	b	c	c	a	c	c	c	c	a	c	c	Ara Engti	2816
c	a	c	b	Yes	c	a	c	c	c	c	a	c	c	Langtuk Ronghang	2817
c	a	Yes	b	c	c	b	c	c	c	c	a	c	c	Nihang Bey	2818
c	a	Yes	b	c	c	b	c	c	c	c	a	c	c	Long Engti	2819
c	a	b	b	c	c	c	c	c	c	c	a	c	c	Sarthe Rongphar	2820
c	a	b	b	c	c	c	c	c	c	c	c	c	c	Mohang Kirong	2821
c	b	b	b	c	c	c	c	c	c	c	b	c	c	Ram Rongphar Gaon	2822
c	b	a	b	c	c	c	c	c	c	c	c	c	b	Ingroga (Ak Haipur)	2823
c	b	Yes	b	c	c	c	c	c	c	c	c	c	c	Chose Nary (1)	2824
c	b	Yes	a	c	c	a	c	c	c	c	c	c	c	Chusengai Nary	2825
c	b	a	a	c	c	a	a	c	c	c	a	c	c	Tarajan	2826
b	a	a	a	c	c	c	c	c	c	c	b	c	c	Sarbura Rangpi	2827
b	a	Yes	a	c	b	b	c	c	c	c	c	c	b	Jangfa	2828
c	a	Yes	a	c	c	a	b	c	c	c	a	c	c	Sarat Tisso Gaon	2829
c	a	a	b	c	c	a	c	c	c	c	c	c	c	Nihang Engti	2830
c	a	a	b	c	c	a	c	c	c	c	c	c	c	Sar Hanse	2831
b	a	Yes	b	c	c	c	c	c	c	c	b	c	a	Bura Terang	2832
b	a	a	b	c	c	b	c	c	c	c	a	c	c	Basa Terang	2833

Sr.No.	Name of Village	Availability of electricity (Yes/No)				Land Use								
						Nearest Town		Area under different types of land use decimal place)						
		Power Supply for Domestic Use (ED)	Power Supply for Agricultural Use (EAG)	Power Supply for Commercial Use (EC)	Power Supply for All Uses (EA)	Name	Distance range code i.e. a for < 5 Kms, b for 5-10 Kms and c for 10+ kms .	Forests	Area under Non-agricultural Uses	Barren and Un-cultivable land	Permanent Pastures and Other Grazing Lands	Land Under Miscellaneous Tree Crops etc.	Culturable Waste Land	
98	99	100	101	102	103	104	105	106	107	108	109			
2809	Sai Kro	No	No	No	No	GOLAGHAT	c	0	10	5	0	0	20	
2810	Bura Taro (Tarapung)	No	No	No	No			0	0	0	0	72	0	
2811	Sarthe Rongpi	Yes	No	No	No			8	4	0	0	0	16	
2812	Dikai Engti	No	No	No	No	GOLAGHAT	c	0	18	0	0	0	18	
2813	Sarthe Rongpi	No	No	No	No	BOKAKHAT	c	0	0	0	0	0	0	
2814	Burapung Hanse	No	No	No	No	GOLAGHAT	c	0	5	10	0	0	15	
2815	Barpung Engleng	No	No	No	No	GOLAGHAT	c	10	20	0	0	0	10	
2816	Ara Engti	No	No	No	No	GOLAGHAT	c	0	10	0	0	0	8	
2817	Langtuk Ronghang	Yes	No	No	No	GOLAGHAT	c	60	0	0	0	0	0	
2818	Nihang Bey	No	No	No	No	GOLAGHAT	c	15	0	0	0	0	20	
2819	Long Engti	No	No	No	No	GOLAGHAT	c	60	0	0	0	0	0	
2820	Sarthe Rongphar	No	No	No	No			0	15	0	0	0	17	
2821	Mohang Kirong	Yes	No	No	No	BOKAJAN	c	0	4	0	0	0	7	
2822	Ram Rongphar Gaon	No	No	No	No	GUWAHATY	c	0	2	2	2	14	15	
2823	Ingroga (Ak Haipur)	No	No	No	No	GOLAGHAT	c	0	4	0	0	26	16	
2824	Chose Nary (1)	Yes	No	No	No	GOLAGHAT	c	20	10	10	5	10	10	
2825	Chusengai Nary	No	No	No	No	GOLAGHAT	c	0	5	3	0	0	0	
2826	Tarajan	Yes	No	No	No	GOLAGHAT	c	10	0	0	0	6	4	
2827	Sarbura Rangpi	No	No	No	No	BOKAKHAT	c	0	15	0	20	10	35	
2828	Jangfa	Yes	No	No	No	GOLAGHAT	c	10	0	0	0	0	0	
2829	Sarat Tisso Gaon	No	No	No	No	GOLAGHAT	c	10	4	0	0	0	15	
2830	Nihang Engti	Yes	No	No	No	GOLAGHAT	c	0	15	10	0	0	10	
2831	Sar Hanse	No	No	No	No	GOLAGHAT	c	15	0	0	0	0	20	
2832	Bura Terang	No	No	No	No	BOKAKHAT	c	0	15	15	0	0	0	
2833	Basa Terang	No	No	No	No	GOLAGHAT	c	0	10	5	10	5	0	

Land Use (in hectares rounded up to one										Area irrigated by source (in hectare).			Name of three most important commodities manufactured			Name of Village	Serial Number
Fallow lands other than current fallows	Current Fallows	Net Area Sown	Total Irrigated Land Area	Total Un-irrigated Land Area	Canals (C)	Wells/Tube-wells(W/TW)	Tanks/Lakes(T/L)	Water Falls(WF)	Others(O)	First	Second	Third					
110	111	112	113	114	115	116	117	118	119	120	121	122	2	1			
0	0	35	0	35	0	0	0	0	0				Sai Kro	2809			
0	0	0	0	0	0	0	0	0	0				Bura Taro (Tarapung)	2810			
0	0	40	0	40	0	0	0	0	0				Sarthe Rongpi	2811			
0	0	32	0	32	0	0	0	0	0				Dikai Engti	2812			
5	5	10	0	10	0	0	0	0	0				Sarthe Rongpi	2813			
0	0	30	0	30	0	0	0	0	0				Burapung Hanse	2814			
0	0	40	0	40	0	0	0	0	0				Barpung Engleng	2815			
0	0	18	0	18	0	0	0	0	0				Ara Engti	2816			
0	0	60	0	60	0	0	0	0	0				Langtuk Ronghang	2817			
0	0	0	0	0	0	0	0	0	0				Nihang Bey	2818			
0	0	0	0	0	0	0	0	0	0				Long Engti	2819			
0	0	15	0	15	0	0	0	0	0				Sarthe Rongphar	2820			
0	0	55	0	55	0	0	0	0	0				Mohang Kirong	2821			
0	0	35	0	35	0	0	0	0	0				Ram Rongphar Gaon	2822			
0	0	49	0	49	0	0	0	0	0				Ingroga (Ak Haipur)	2823			
0	0	65	0	65	0	0	0	0	0				Chose Nary (1)	2824			
0	0	8	0	8	0	0	0	0	0				Chusengai Nary	2825			
0	0	14	0	14	0	0	0	0	0				Tarajan	2826			
0	0	0	0	0	0	0	0	0	0				Sarbura Rangpi	2827			
0	0	21	2	19	1	1	0	0	0				Jangfa	2828			
0	0	29	0	29	0	0	0	0	0				Sarat Tisso Gaon	2829			
0	0	25	0	25	0	0	0	0	0				Nihang Engti	2830			
0	0	35	0	35	0	0	0	0	0				Sar Hanse	2831			
0	0	30	0	30	0	0	0	0	0				Bura Terang	2832			
20	38	88	0	88	0	0	0	0	0				Basa Terang	2833			

Sr.No.	Name of Village	Location code no.	Total area of the village (in hectares rounded up to one decimal place)	Total population (2011 census)	Number of households (2011 census)	Number of educational amenities available. (in the village , the distance range code viz; a for 0-5 Kms and c for 10+ kms of nearest place where available is given).									
						Pre-Primary school (PP)	Primary school (P)	Middle school (M)	Secondary School (S)	Senior Secondary school (SS)	Degree college of arts science & commerce (ASC)	Engineering college(EC)	Medical college (MC)	Management institute (MI)	
1	2	3	4	5	6	7	8	9	10	11	12	13	14	15	
2834	Longning Terang	298041	72	270	35	c	a	b	c	c	c	c	c	c	
2835	Longso Rengma	298042	64	0	0										
2836	Kerenga	298044	107	82	14	c	1	a	c	c	c	c	c	c	
2837	Khinary	298045	112	292	52	c	1	a	c	c	c	c	c	c	
2838	Risangary	298046	30	114	24	c	b	c	c	c	c	c	c	c	
2839	Khongwani	298047	106	182	40	c	a	a	c	c	c	c	c	c	
2840	Bepari	298048	98	230	29	c	1	2	c	c	c	c	c	c	
2841	Hanghi	298049	92	189	19	c	a	a	c	c	c	c	c	c	
2842	Sathi	298050	68	121	16	c	1	c	c	c	c	c	c	c	
2843	Raising	298051	109	61	13	c	a	a	c	c	c	c	c	c	
2844	Rong Kimi	298052	60	231	43	c	b	a	c	c	c	c	c	c	
2845	Mohari Terang	298053	8	55	10	a	a	b	b	c	c	c	c	c	
2846	Mirku Kharia	298054	84	64	12	a	a	a	a	c	c	c	c	c	
2847	Sing Teron	298055	46	147	30	2	1	b	b	b	b	c	c	c	
2848	Har Phangcho	298056	63	53	10	b	c	c	c	c	c	c	c	c	
2849	Habe Tisso	298057	8	103	18	b	1	c	c	c	c	c	c	c	
2850	Sar Rangphang	298058	7	165	30	1	1	c	a	c	c	c	c	c	
2851	Daomara Gaon	298059	16	36	8	b	b	c	a	c	c	c	c	c	
2852	Nanda Mura	298060	70	54	12	a	a	a	a	c	c	c	c	c	
2853	Urang Basti	298061	114	49	10	a	a	a	a	c	c	c	c	c	
2854	Karua	298062	80	647	134	a	1	a	a	c	c	c	c	c	
2855	Wophang Engti	298063	49	72	15	a	a	a	c	c	c	c	c	c	
2856	Tancai Terang	298065	144	44	8	b	1	b	b	c	c	c	c	c	
2857	Naharsala	298066	84	118	22	b	1	a	a	c	c	c	c	c	
2858	Dakhara Hide Bey	298067	78	821	148	1	2	1	2	c	c	c	c	c	

(If not available within for < 5 Kms, b for 5-10 ere facility is					Number of Medical Amenities available. (If not available within the village , the distance range code viz; a for < 5 Kms, b for 5-10 Kms and c for 10+ kms of nearest place where facility is available is given).										Name of Village	Serial Number	
16	17	18	19	20	21	22	23	24	25	26	27	28	29	30	31		
Polytechnic (Pt)	Vocational training school /ITI	Non-formal training centre (NFTC)	Special school for disabled (SSD)	Others (specify)	Community health centre (CHC)	Primary health centre (PHC)	Primary health sub centre (PHS)	Maternity and child welfare centre (MCW)	T.B. clinic (TBC)	Hospital-allopathic (HA)	Hospital-alternative medicine (HO)	Dispensary (D)	Veterinary hospital (VH)	Mobile health clinic (MHC)	Family welfare centre (FWC)		
c	c		c		c	c	c	c	c	c	c	c	c		c		Longning Terang 2834
																	Longso Rengma 2835
c	c				c	c	c	c	c	c	c	c	c	c			Kerenga 2836
c	c		c		c	c	c	c	c	c	c	c	c		c		Khinary 2837
c	c		c		c	c	c	c	c	c	c	c	c		c		Risangary 2838
c	c		c		c	c	c	c	c	c	c	c	c		c		Khongwani 2839
c	c		c		c	c	c	c	c	c	c	c	c		c		Bepari 2840
c	c		c		c	c	c	c	c	c	c	c	c		c		Hanghi 2841
c	c		c		c	c	c	c	c	c	c	c	c		c		Sathi 2842
c	c		c		c	c	c	c	c	c	c	c	c		c		Raising 2843
c	c		c		c	c	c	c	c	c	c	c	c		c		Rong Kimi 2844
c	c		c		c	c	c	c	c	c	c	c	c	c			Mohari Terang 2845
c	c		c		c	b	c	c	c	c	c	c	c		c		Mirku Kharia 2846
b	c	c	c		c	c	c	c	c	c	c	c	c	c	c		Sing Teron 2847
c	c	c	c		c	c	c	c	c	c	c	c	c	c	c		Har Phangcho 2848
c	c	c	c		c	c	c	c	c	c	c	c	c	c	c		Habe Tisso 2849
c	c	c	c		c	c	c	c	c	c	c	c	c	c	c		Sar Rangphang 2850
c	c	c	c		c	c	c	c	c	c	c	c	c	c	c		Daomara Gaon 2851
c	c		c		b												Nanda Mura 2852
c	c		c		c	a	c	c	c	c	c	c	c		c		Urang Basti 2853
c	c		c		c	a	c	c	c	c	c	c	c		c		Karua 2854
c	c		c		c	b	b	c	c	c	c	c	c	c	c		Wophang Engti 2855
c	c		c		c	c	b	c	c	c	c	c	c		c		Tancai Terang 2856
c	c	c	c		a	a	a	c	c	c	c	c	c	c	c		Naharsala 2857
c	c	c	c		c	a	a	c	c	c	c	c	a	a	a		Dakhara Hide Bey 2858

Sr.No.	Name of Village	Number of Non-Government Medical Amenities available.							Availability of drinking water - Yes / No							Availability of toilet & others Yes / No				
		Charitable non Govt. hospital/Nursing home.	Medical practitioner with MBBS Degree	Medical practitioner with other degree	Medical practitioner with no degree	Traditional practitioner and faith healer.	Medicine Shop	Others	Tap water (Treated/Untreated)	Well water (Covered / Uncovered well)	Hand Pump	Tube wells / Bore well	Spring	River / Canal	Tank / Pond / Lake	Others	Community toilet including bath.	Community toilet excluding bath.	Rural sanitary mart or sanitary hardware outlet available near the village.	Community bio-gas or recycle of waste for productive use.
1	2	32	33	34	35	36	37	38	39	40	41	42	43	44	45	46	47	48	49	50
2834	Longning Terang	0	0	0	0	0	0	0	Yes	No	No	No	Yes	Yes	Yes	Yes	No	No	No	No
2835	Longso Rengma																			
2836	Kerenga	0	0	0	0	0	0	0	No	No	No	No	Yes	Yes	Yes	Yes	No	No	No	No
2837	Khinary	0	0	0	0	0	0	0	No	No	No	No	Yes	Yes	Yes	Yes	No	No	No	No
2838	Risangary	0	0	0	0	0	0	0	No	No	No	No	No	Yes	Yes	Yes	No	No	No	No
2839	Khongwani	0	0	0	0	0	0	0	No	Yes	No	No	No	Yes	Yes	Yes	No	No	No	No
2840	Bepari	0	0	0	0	0	0	0	Yes	Yes	No	No	No	Yes	Yes	Yes	No	No	No	No
2841	Hanghi	0	0	0	0	0	0	0	No	Yes	No	No	No	Yes	Yes	Yes	No	No	No	No
2842	Sathi	0	0	0	0	0	0	0	No	No	No	No	No	No	Yes	Yes	No	No	No	No
2843	Raising	0	0	0	0	0	0	0	No	No	No	No	No	No	Yes	No	No	No	No	No
2844	Rong Kimi	0	0	0	0	0	0	0	No	Yes	No	No	Yes	No	Yes	No	No	No	No	No
2845	Mohari Terang	0	0	0	0	0	0	0	Yes	Yes	No	No	No	Yes	Yes	Yes	No	No	No	No
2846	Mirku Kharia	0	0	0	0	0	0	0	No	No	No	No	No	No	Yes	Yes	No	No	No	No
2847	Sing Teron	0	0	0	0	0	0	0	No	Yes	No	No	Yes	Yes	Yes	No	No	No	No	No
2848	Har Phangocho	0	0	0	0	0	0	0	No	No	No	No	Yes	Yes	Yes	Yes	No	No	No	No
2849	Habe Tisso	0	0	0	0	0	0	0	No	No	No	No	No	Yes	Yes	Yes	No	No	No	No
2850	Sar Rangphang	0	0	0	0	0	0	0	No	Yes	No	No	Yes	Yes	Yes	Yes	No	No	No	No
2851	Daomara Gaon	0	0	0	0	0	0	0	No	No	No	No	No	Yes	Yes	No	No	No	No	No
2852	Nanda Mura	0	0	0	0	0	0	0	No	Yes	No	No	No	Yes	Yes	Yes	No	No	No	No
2853	Urang Basti	0	0	0	0	0	0	0	No	No	No	No	No	Yes	Yes	No	No	No	No	No
2854	Karua	0	0	0	0	0	0	0	Yes	Yes	No	No	No	Yes	No	No	No	No	No	No
2855	Wophang Engti	0	0	0	0	0	0	0	Yes	Yes	No	No	No	No	No	No	No	No	No	No
2856	Tancai Terang	0	0	0	0	0	0	0	No	Yes	No	No	No	Yes	Yes	No	No	No	No	No
2857	Naharsala	0	0	0	0	0	0	0	No	Yes	No	No	No	No	No	No	No	No	No	No
2858	Dakhara Hide Bey	0	0	0	0	1	1	0	Yes	Yes	Yes	Yes	No	No	Yes	No	No	No	No	No

Communication and transport facilities (If amenities available code -Yes is given except for Village Pin Code ,If not available within the village , the distance range code viz; a for < 5 Kms, b for 5-10 Kms and c for 10+ kms of nearest place where facility is available is given).																	Name of Village	Serial Number
Post office(PO)	Sub post office (SPO)	Post & Telegraph office (P&TO)	Village Pin Code	Telephones (Land lines)	Public call office (PCO)	Mobile phone coverage	Internet cafes/ Common service centre (CSC)	Private courier facility	Bus service (Public & Private)	Railway stations	Auto/Modified Autos	Taxis and Vans	Tractors	Cycle-pulled rickshaws(Manual & Machine driven)	Carts driven by animals	Sea /River ferry service		
51	52	53	54	55	56	57	58	59	60	61	62	63	64	65	66	67	2	1
c	c	c		c	c	c	c	c	c	c	c	c	c	c	c	c		Longning Terang 2834
																		Longso Rengma 2835
c	c	c		c	c	c	c	c	c	c	c	c	c	c	c	c		Kerenga 2836
c	c	c		c	c	c	c	c	c	c	c	c	c	c	c	c		Khinary 2837
c	c	c		c	c	c	c	c	c	c	c	c	c	c	c	c		Risangary 2838
c	c	c		c	c	c	c	c	c	c	c	c	c	c	c	c		Khongwani 2839
c	c	c		c	c	c	c	c	c	c	c	a	c	c	c	c		Bepari 2840
c	c	c		c	c	c	c	c	c	c	c	a	c	c	c	c		Hanghi 2841
c	c	c		c	c	c	c	c	c	c	c	b	c	c	c	c		Sathi 2842
c	c	c		c	c	c	c	c	c	c	c	a	c	c	c	c		Raising 2843
c	c	c		c	c	b	c	c	b	c	c	b	c	c	c	c		Rong Kimi 2844
c	c	c		c	c	c	c	c	c	c	c	c	c	c	c	c		Mohari Terang 2845
c	a	c		c	a	a	c	c	Yes	c	a	a	c	b	c	c		Mirku Kharia 2846
b		b		b	b	c	b	b	Yes		c	c	c	b	c	c		Sing Teron 2847
c	c	c		c	c	c	c	c	c	c	c	c	c	c	c	c		Har Phangocho 2848
c	c	c		c	c	Yes	c	c	c	c	c	c	c	c	c	c		Habe Tisso 2849
c	c	c		c	c	c	c	c	c	c	c	c	c	c	c	c		Sar Rangphang 2850
c	c	c		c	c	c	c	c	c	a	c	c	c	c	c	c		Daomara Gaon 2851
c	a	c		c	c	b	c	c	Yes	b	c	a	c	c	c	c		Nanda Mura 2852
c	a	c		c	c	a	c	c	a	c	c	a	c	c	c	c		Urang Basti 2853
c	a	c		c	c	a	c	c	a	c	c	a	c	c	c	c		Karua 2854
b	b	b		c	c	c	c	c	Yes	c	c	c	c	c	c	c		Wophang Engti 2855
c	c	c		c	c	a	c	c	a	c	c	a	c	c	c	c		Tancai Terang 2856
a	a	c		b	b	Yes	c	c	Yes	c	b	b	c	c	c	c		Naharsala 2857
a	a	c		Yes	b	Yes	c	c	Yes	c	c	Yes	c	c	c	c		Dakhara Hide Bey 2858

Sr.No.	Name of Village	Village connected to highways,village roads, banks & credit societies (If amenities available code -Yes is given, If not available within the village , the distance range code viz; a for < 5 Kms, b for 5-10 Kms and c for 10+ kms of nearest place where facility is available is given).												Availability of misc within the village , 1 kms of nearest place						
		Connected to national highway(NH)	Connected to state highway(SH)	Connected to major district road (MDR)	Connected to others district road	Pucca roads	Kutchcha roads	Water bounded macadam(WBM) roads	Navigable waterway (river/canal)(NW)	Footpaths (FP)	Commercial & Co-operative Banks	ATM	Agricultural Credit Societies	Self-Help Group (SHG)	Public distribution system (PDS) shop	Mandis / Regular market	Weekly Haat			
1	2	68	69	70	71	72	73	74	75	76	77	78	79	80	81	82	83			
2834	Longning Terang	c	c	a	Yes	c	Yes	a	Yes	Yes	c	c	c	a	a	b	b			
2835	Longso Rengma																			
2836	Kerenga	c	c	c	b	c	b	a	c	Yes	c	c	c	b	c	b	b			
2837	Khinary	c	c	c	Yes	c	Yes	a	c	Yes	c	c	c	a	c	b	c			
2838	Risangary	c	c	c	Yes	c	b	a	c	Yes	c	c	c	Yes	c	a	a			
2839	Khongwani	c	c	b	Yes	b	Yes	a	c	Yes	c	c	c	a	c	c	c			
2840	Bepari	c	c	c	Yes	c	Yes	a	c	Yes	c	c	c	a	c	b	b			
2841	Hanghi	c	c	c	Yes	b	a	a	c	Yes	c	c	c	a	c	b	b			
2842	Sathi	c	c	c	Yes	c	b	c	c	Yes	b	c	c	c	c	c	c			
2843	Raising	c	c	c	c	c	a	c	c	Yes	c	c	c	c	c	c	c			
2844	Rong Kimi	c	b	b	Yes	b	Yes	c	c	Yes	c	c	c	a	c	c	c			
2845	Mohari Terang	c	c	b	Yes	b	Yes	c	c	Yes	b	c	c	Yes	Yes	b	Yes			
2846	Mirku Kharia	c	a	a	c	b	Yes	c	c	Yes	b	c	c	a	c	b	b			
2847	Sing Teron	b	b	Yes	Yes	b	Yes	c	c	Yes	b	c	c	a	b	a	a			
2848	Har Phangocho	c	c	b	Yes	b	Yes	c	c	Yes	c	c	c	a	b	a	a			
2849	Habe Tisso	c	c	c	Yes	c	c	c	c	Yes	b	c	c	Yes	b	b	b			
2850	Sar Rangphang	c	c	a	Yes	a	Yes	c	c	Yes	b	c	c	Yes	c	b	c			
2851	Daomara Gaon	c	c	b	a	b	b	c	c	Yes	c	c	c	a	c	b	b			
2852	Nanda Mura	a	a	Yes	b	a	Yes	c	c	Yes	c	c	c	a	c	b	b			
2853	Urang Basti	c	b	b	b	b	Yes	c	c	Yes	c	c	c	a	c	c	b			
2854	Karua	c	a	a	Yes	b	Yes	c	c	Yes	b	c	b	a	c	b	b			
2855	Wophang Engti	c	c	Yes	Yes	a	a	c	c	Yes	c	c	c	a	c	b	b			
2856	Tancai Terang	c	b	a	c	b	Yes	c	c	Yes	c	c	c	Yes	c	c	c			
2857	Naharsala	c	c	Yes	Yes	b	Yes	c	c	Yes	c	c	c	a	c	c	c			
2858	Dakhara Hide Bey	c	c	Yes	Yes	b	Yes	c	c	Yes	c	c	c	a	c	c	c			

ellaneous facilities (If amenities available code -Yes is given, If not available the distance range code viz; a for < 5 Kms, b for 5-10 Kms and c for 10+ e where facility is available is given).

84	85	86	87	88	89	90	91	92	93	94	95	96	97	Name of Village	Serial Number
c	a	b	b	c	c	a	c	c	c	c	c	c	c	Longning Terang	2834
c	a	b	c	c	c	a	c	c	c	c	c	c	c	Longso Rengma	2835
c	a	Yes	b	c	c	c	c	c	c	c	c	c	c	Kerenga	2836
c	a	Yes	c	c	c	b	c	c	c	c	c	c	c	Khinary	2837
c	a	b	c	c	c	c	c	c	c	c	c	c	c	Risangary	2838
c	a	b	c	c	c	a	c	c	c	c	c	c	c	Khongwani	2839
c	a	Yes	c	c	c	c	c	c	c	c	c	Yes	c	Bepari	2840
c	a	b	c	c	c	c	c	c	c	c	c	c	c	Hanghi	2841
c	c	Yes	c	c	c	c	c	c	c	c	c	c	c	Sathi	2842
c	b	c	c	c	c	c	c	c	c	c	c	c	c	Raising	2843
c	b	c	c	c	c	a	c	c	c	c	b	c	c	Rong Kimi	2844
c	b	c	c	c	c	c	c	c	c	c	c	c	c	Mohari Terang	2845
c	b	c	c	c	c	a	a	c	c	c	c	c	c	Mirku Kharia	2846
c	Yes	Yes	c	c	c	b	c	c	c	c	b	Yes	b	Sing Teron	2847
c	b	c	c	c	c	c	c	c	c	c	c	c	c	Har Phangocho	2848
c	b	Yes	c	c	c	c	c	c	c	c	c	c	c	Habe Tisso	2849
c	Yes	Yes	c	c	c	c	c	c	c	c	c	c	c	Sar Rangphang	2850
c	b	c	c	c	c	c	c	c	c	c	c	c	c	Daomara Gaon	2851
c	b	c	c	c	c	a	a	b	c	c	a	a	c	Nanda Mura	2852
c	b	c	c	c	c	a	b	c	c	c	b	c	c	Urang Basti	2853
c	b	Yes	c	Yes	c	b	b	c	c	c	a	c	c	Karua	2854
c	b	c	c	b	c	c	c	c	c	c	a	c	b	Wophang Engti	2855
c	b	Yes	c	b	c	a	b	c	c	c	b	c	c	Tancai Terang	2856
c	b	Yes	c	b	c	b	a	c	c	c	c	c	a	Naharsala	2857
c	a	Yes	c	Yes	c	Yes	c	c	c	c	c	Yes	c	Dakhara Hide Bey	2858

Sr.No.	Name of Village	Availability of electricity (Yes/No)				Land Use								
						Nearest Town		Area under different types of land use decimal place)						
		Power Supply for Domestic Use (ED)	Power Supply for Agricultural Use (EAG)	Power Supply for Commercial Use (EC)	Power Supply for All Uses (EA)	Name	Distance range code i.e. a for < 5 Kms, b for 5-10 Kms and c for 10+ kms .	Forests	Area under Non-agricultural Uses	Barren and Un-cultivable land	Permanent Pastures and Other Grazing Lands	Land Under Miscellaneous Tree Crops etc.	Culturable Waste Land	
98	99	100	101	102	103	104	105	106	107	108	109			
2834	Longning Terang	No	No	No	No	GOLAGHAT	c	0	10	6	0	10	10	
2835	Longso Rengma					GOLAGHAT	c	0	15	0	0	0	15	
2836	Kerenga	No	No	No	No			4	20	12	10	8	0	
2837	Khinary	Yes	No	No	No	GOLAGHAT	c	0	0	0	24	22	10	
2838	Risangary	No	No	No	No	GOLAGHAT	c	0	15	0	0	0	0	
2839	Khongwani	No	No	No	No	GOLAGHAT	c	0	0	0	20	13	15	
2840	Bepari	No	No	No	No	GOLAGHAT	c	0	0	0	17	23	9	
2841	Hanghi	No	No	No	No	GOLAGHAT	c	0	0	0	16	26	4	
2842	Sathi	No	No	No	No	GOLAGHAT	c	10	8	6	0	0	10	
2843	Raising	No	No	No	No	GOLAGHAT	c	0	0	0	18	15	18	
2844	Rong Kimi	Yes	No	No	No	GOLAGHAT	c	0	15	5	0	0	10	
2845	Mohari Terang	Yes	No	No	No	GOLAGHAT	c	0	2	0	0	4	0	
2846	Mirku Kharia	No	No	No	No	GOLAGHAT	c	0	0	16	12	9	5	
2847	Sing Teron	No	No	No	No	BOKAJAN	c	0	17	0	0	0	12	
2848	Har Phangcho	No	No	No	No	GOLAGHAT	c	0	13	0	0	0	15	
2849	Habe Tisso	Yes	No	No	No	GOLAGHAT	c	0	0	0	0	0	8	
2850	Sar Rangphang	No	No	No	No	GOLAGHAT	c	0	0	0	0	0	7	
2851	Daomara Gaon	No	No	No	No	BOKAJAN	c	0	0	0	0	0	8	
2852	Nanda Mura	No	No	No	No	GOLAGHAT	c	0	0	0	12	8	15	
2853	Urang Basti	No	No	No	No	GOLAGHAT	c	0	0	0	16	20	21	
2854	Karua	Yes	No	No	No	GOLAGHAT	c	0	0	0	15	20	5	
2855	Wophang Engti	No	No	No	No	GOLAGHAT		0	0	0	0	0	9	
2856	Tancai Terang	No	No	No	No	GOLAGHAT	c	26	0	0	21	16	9	
2857	Naharsala	Yes	No	No	No	GOLAGHAT	c	0	3	3	0	31	5	
2858	Dakhara Hide Bey	Yes	No	No	No	GOLAGHAT	c	0	1	0	0	5	33	

Land Use (in hectares rounded up to one										Area irrigated by source (in hectare).			Name of three most important commodities manufactured	Name of Village	Serial Number
Fallow lands other than current fallows	Current Fallows	Net Area Sown	Total Irrigated Land Area	Total Un-irrigated Land Area	Canals (C)	Wells/Tube-wells(W/TW)	Tanks/Lakes(T/L)	Water Falls(WF)	Others(O)	First	Second	Third			
110	111	112	113	114	115	116	117	118	119	120	121	122	2	1	
0	0	36	0	36	0	0	0	0	0				Longning Terang	2834	
0	0	34	0	34	0	0	0	0	0				Longso Rengma	2835	
0	0	53	0	53	0	0	0	0	0				Kerenga	2836	
0	0	56	0	56	0	0	0	0	0				Khinary	2837	
0	0	15	0	15	0	0	0	0	0				Risangary	2838	
0	0	58	0	58	0	0	0	0	0				Khongwani	2839	
0	0	49	0	49	0	0	0	0	0				Bepari	2840	
0	0	46	0	46	0	0	0	0	0				Hanghi	2841	
0	0	34	0	34	0	0	0	0	0				Sathi	2842	
0	0	58	0	58	0	0	0	0	0				Raising	2843	
0	0	30	0	30	0	0	0	0	0				Rong Kimi	2844	
0	0	2	0	2	0	0	0	0	0				Mohari Terang	2845	
0	0	42	0	42	0	0	0	0	0				Mirku Kharia	2846	
0	0	17	0	17	0	0	0	0	0				Sing Teron	2847	
0	0	35	0	35	0	0	0	0	0				Har Phangcho	2848	
0	0	0	0	0	0	0	0	0	0				Habe Tisso	2849	
0	0	0	0	0	0	0	0	0	0				Sar Rangphang	2850	
0	0	8	0	8	0	0	0	0	0				Daomara Gaon	2851	
0	0	35	0	35	0	0	0	0	0				Nanda Mura	2852	
0	0	57	0	57	0	0	0	0	0				Urang Basti	2853	
0	0	40	0	40	0	0	0	0	0				Karua	2854	
0	0	40	0	40	0	0	0	0	0				Wophang Engti	2855	
0	0	72	0	72	0	0	0	0	0				Tancai Terang	2856	
0	0	42	0	42	0	0	0	0	0				Naharsala	2857	
0	0	39	0	39	0	0	0	0	0				Dakhara Hide Bey	2858	

Sr.No.	Name of Village	Location code no.	Total area of the village (in hectares rounded up to one decimal place)	Total population (2011 census)	Number of households (2011 census)	Number of educational amenities available. (in the village , the distance range code viz; a for 0-5 Kms and c for 10+ kms of nearest place where available is given).									
						Pre-Primary school (PP)	Primary school (P)	Middle school (M)	Secondary School (S)	Senior Secondary school (SS)	Degree college of arts science & commerce (ASC)	Engineering college(EC)	Medical college (MC)	Management institute (MI)	
1	2	3	4	5	6	7	8	9	10	11	12	13	14	15	
2859	Jangmera Rengma	298068	92	267	46	a	1	c	c	c	c	c	c	c	
2860	Khirang Rengma	298069	34	108	17	a	1	b	b	b	c	c	c	c	
2861	Longkiram Gaon	298070	30	90	17	a	a	a	c	c	c	c	c	c	
2862	Langso Mepi	298071	94	130	22	a	1	a	a	c	c	c	c	c	
2863	Upper Longsomepi	298073	68	537	94	a	1	b	b	c	c	c	c	c	
2864	Toko Langso	298074	35	361	56	a	1	1	c	c	c	c	c	c	
2865	Barju Rangpi Village	298075	62	240	41	a	a	a	a	c	c	c	c	c	
2866	Mari Terang	298076	64	195	34	a	a	a	a	c	c	c	c	c	
2867	Kalapahar Teron Gaon	298077	66	36	7	a	a	a	a	c	c	c	c	c	
2868	Wopeng Rongpi Gaon	298079	64	89	17	a	a	a	b	c	c	c	c	c	
2869	Jagen Rangphar Gaon	298081	70	82	15	a	a	a	a	c	c	c	c	c	
2870	Ram Rangphar	298086	60	126	24	b	a	b	b	c	c	c	c	c	
2871	Sarthe Rongphar	298087	70	167	32	1	1	a	b	b		c	c	c	
2872	Men Phangcho	298150	138	677	104	b	1	b	b	c	c	c	c	c	
2873	Bogiram Ronghang	298151	150	271	51	c	c	c	c	b	b	c	c	c	
2874	Habe Kro	298152	140	112	20	b	1	c	b	b	b	c	c	c	
2875	Ram Lekthe Gaon	298153	200	102	17	b	1	a	b	c	c	c	c	c	
2876	Singnot Lekthe Gaon	298154	270	39	9	b	b	b	b	c	c	c	c	c	
2877	Gonpot Gore	298155	216	276	69	a	1	a	a	a	c	c	c	c	
2878	Bapuram Tokbi	298156	146	384	64	b	1	b	b	c	c	c	c	c	
2879	Sam Singnar	298157	198	161	32	1	1	a	a	a	c	c	c	c	
2880	Lokhiram	298158	108	20	4	b	1	a	c	b	c	c	c	c	
2881	Konia Tokbi Gaon	298159	176	171	35	c	a	c	c	c	c	c	c	c	
2882	Jamin Terang	298160	160	238	43	c	1	c	c	c	c	c	c	c	
2883	Werang Gaon	298161	40	109	13	b	a	a	a	b	b	c	c	c	

(If not available within for < 5 Kms, b for 5-10 ere facility is					Number of Medical Amenities available. (If not available within the village , the distance range code viz; a for < 5 Kms, b for 5-10 Kms and c for 10+ kms of nearest place where facility is available is given).										Name of Village	Serial Number	
Polytechnic (Pt)	Vocational training school /ITI	Non-formal training centre (NFTC)	Special school for disabled (SSD)	Others (specify)	Community health centre (CHC)	Primary health centre (PHC)	Primary health sub centre (PHS)	Maternity and child welfare centre (MCW)	T.B. clinic (TBC)	Hospital-allopathic (HA)	Hospital-alternative medicine (HO)	Dispensary (D)	Veterinary hospital (VH)	Mobile health clinic (MHC)			Family welfare centre (FWC)
16	17	18	19	20	21	22	23	24	25	26	27	28	29	30	31	2	1
c	c	c	c		c	c	c	c	c	c	c	c	c		c	Jangmera Rengma	2859
c	c	c	c		c	c	b	c	c	c	c	b	c		b	Khirang Rengma	2860
c	c				c	c	c	c	c	c	c	c	c	c	c	Longkiram Gaon	2861
c	c	c	c		c	c	a	c	c	c	c	a	c	a	c	Langso Mepi	2862
c	c	c	c		c	c	b	c	c	c	c	b	c	b	c	Upper Longsomepi	2863
c	c	c	c		c	c	c	c	c	c	c	b				Toko Langso	2864
c	c	c	c		c	c	b	c	c	c	c	b	c	b	c	Barju Rangpi Village	2865
c	c	c	c		c	c	b	c	c	c	c	b	c	b	c	Mari Terang	2866
c	c	c	c		c	c	b	c	c	c	c	b	c	b	c	Kalapahar Teron Gaon	2867
c	c	c	c		c	c	c	c	c	c	c	c	c		c	Wopeng Rongpi Gaon	2868
c	c	c	c		c	c	b	c	c	c	c	b	c	b	c	Jagen Rangphar Gaon	2869
c	c	c	c		c	b	b	c	c	c	c	c	c		c	Ram Rangphar	2870
					b											Sarthe Rongphar	2871
c	c		c		b	c	c	c	c	c	c	c	c	c	c	Men Phangcho	2872
c	c		c		c	c	b	c	c	c	c	b			c	Bogiram Ronghang	2873
c	c		c		b	b	b	b	c	c	c	c	c		c	Habe Kro	2874
c	c		c		c	b	b	c	c	c	c	b	c		c	Ram Lekthe Gaon	2875
c	c		c		c	b	b	c	c	c	c	b	c		c	Singnot Lekthe Gaon	2876
c	c		c		a	c	c	c	c	c	c	a	a	c	a	Gonpot Gore	2877
c	c		c		c	c	b	c	c	c	c	c	c		c	Bapuram Tokbi	2878
c	c		c		b	a	b	c	c	c	c	c	b	c	a	Sam Singnar	2879
c	c				b											Lokhiram	2880
c	c		c		c	b	b	c	c	c	c	c	c		c	Konia Tokbi Gaon	2881
c	c		c		c	b	b	c	c	c	c	c	c		c	Jamin Terang	2882
c	c		c		b	b	a	b	c	b	b	a	b	c	b	Werang Gaon	2883

Sr.No.	Name of Village	Number of Non-Government Medical Amenities available.							Availability of drinking water - Yes / No							Availability of toilet & others Yes / No				
		Charitable non Govt. hospital/Nursing home.	Medical practitioner with MBBS Degree	Medical practitioner with other degree	Medical practitioner with no degree	Traditional practitioner and faith healer.	Medicine Shop	Others	Tap water (Treated/Untreated)	Well water (Covered / Uncovered well)	Hand Pump	Tube wells / Bore well	Spring	River / Canal	Tank / Pond / Lake	Others	Community toilet including bath.	Community toilet excluding bath.	Rural sanitary mart or sanitary hardware outlet available near the village.	Community bio- gas or recycle of waste for productive use.
1	2	32	33	34	35	36	37	38	39	40	41	42	43	44	45	46	47	48	49	50
2859	Jangmera Rengma	0	0	0	0	0	0	0	No	No	No	No	Yes	No	Yes	No	No	No	No	No
2860	Khirang Rengma	0	0	0	0	0	0	0	No	No	No	No	Yes	No	Yes	No	No	No	No	No
2861	Longkiram Gaon	0	0	0	0	0	0	0	No	Yes	No	No	No	No	No	No	No	No	No	No
2862	Langso Mepi	0	0	0	0	0	0	0	No	Yes	No	No	No	No	Yes	No	No	No	No	No
2863	Upper Longsomepi	0	0	0	0	0	0	0	No	Yes	No	No	No	No	Yes	No	No	No	No	No
2864	Toko Langso	0	0	0	0	0	0	0	No	Yes	No	No	No	No	Yes	No	No	No	No	No
2865	Barju Rangpi Village	0	0	0	0	0	0	0	No	Yes	No	No	No	No	Yes	No	No	No	No	No
2866	Mari Terang	0	0	0	0	0	0	0	No	Yes	No	Yes	No	No	Yes	No	No	No	No	No
2867	Kalapahar Teron Gaon	0	0	0	0	0	0	0	No	No	No	No	Yes	No	Yes	No	No	No	No	No
2868	Wopeng Rongpi Gaon	0	0	0	0	0	0	0	Yes	Yes	No	No	Yes	No	Yes	No	No	No	No	No
2869	Jagen Rangphar Gaon	0	0	0	0	0	0	0	No	No	No	No	No	No	Yes	No	No	No	No	No
2870	Ram Rangphar	0	0	0	0	0	0	0	No	No	No	No	Yes	No	No	No	No	No	No	No
2871	Sarthe Rongphar	0	0	0	0	0	0	0	No	Yes	No	No	Yes	No	No	No	No	No	No	No
2872	Men Phangcho	0	0	0	0	0	0	0	Yes	Yes	No	No	No	Yes	Yes	No	No	No	No	No
2873	Bogiram Ronghang	0	0	0	0	0	0	0	No	Yes	No	No	No	No	Yes	No	No	No	No	No
2874	Habe Kro	0	0	0	0	0	0	0	No	Yes	No	No	No	Yes	Yes	No	No	No	No	No
2875	Ram Lekthe Gaon	0	0	0	0	0	0	0	No	Yes	No	No	No	Yes	Yes	No	No	No	No	No
2876	Singnot Lekthe Gaon	0	0	0	0	0	0	0	No	Yes	No	No	No	Yes	Yes	No	No	No	No	No
2877	Gonpot Gore	0	0	0	1	1	1	0	No	Yes	No	Yes	No	Yes	Yes	No	No	No	No	No
2878	Bapuram Tokbi	0	0	0	0	0	0	0	No	Yes	No	No	No	Yes	Yes	No	No	No	No	No
2879	Sam Singnar	0	0	0	1	1	1	0	No	No	No	No	No	Yes	Yes	No	No	No	No	No
2880	Lokhiram	0	0	0	0	0	0	0	No	Yes	No	No	Yes	No	No	No	No	No	No	No
2881	Konia Tokbi Gaon	0	0	0	0	0	0	0	No	Yes	No	No	No	Yes	Yes	No	No	No	No	No
2882	Jamin Terang	0	0	0	0	0	0	0	No	Yes	No	No	No	Yes	Yes	No	No	No	No	No
2883	Werang Gaon	0	0	0	0	1	1	0	Yes	Yes	No	No	No	Yes	Yes	No	No	No	No	No

Communication and transport facilities (If amenities available code -Yes is given except for Village Pin Code ,If not available within the village , the distance range code viz; a for < 5 Kms, b for 5-10 Kms and c for 10+ kms of nearest place where facility is available is given).																	Name of Village	Serial Number
Post office(PO)	Sub post office (SPO)	Post & Telegraph office (P&TO)	Village Pin Code	Telephones (Land lines)	Public call office (PCO)	Mobile phone coverage	Internet cafes/ Common service centre (CSC)	Private courier facility	Bus service (Public & Private)	Railway stations	Auto/Modified Autos	Taxis and Vans	Tractors	Cycle-pulled rickshaws(Manual & Machine driven)	Carts driven by animals	Sea /River ferry service		
51	52	53	54	55	56	57	58	59	60	61	62	63	64	65	66	67	2	1
c	c	c		c	c	b	c	c	c	c	c	c	c	c	c	c	Jangmera Rengma	2859
b	b	c		b	c	b	c	c	b	c	c	b	b	b	b	c	Khirang Rengma	2860
				a	c	c	c	c	b		b	b	c	b	c	c	Longkiram Gaon	2861
b	b	c		c	c	c	c	c	b	c	c	b	b	b	b	c	Langso Mepi	2862
a	a	c		a	a	Yes	c	c	Yes	c	a	a	a	a	a	c	Upper Longsomepi	2863
b	b	c		c	c	c	c	c	Yes	c	c	c	c	c	c	c	Toko Langso	2864
b	b	c		b	b	c	b	c	b	c	b	b	b	b	b	c	Barju Rangpi Village	2865
b	b	c		c	b	c	c	c	c	c	c	c	c	c	c	c	Mari Terang	2866
b	b	c		b	c	a	c	c	c	c	c	c	c	c	c	c	Kalapahar Teron Gaon	2867
b	b	c		b	b	a	c	c	c	c	c	c	c	c	c	c	Wopeng Rongpi Gaon	2868
b	b	c		c	c	a	c	c	c	c	c	c	c	c	c	c	Jagen Rangphar Gaon	2869
c	c	c		c	c	a	c	c	b	c	c	b	c	c	b	c	Ram Rangphar	2870
				a	b	a	c	c	b		b	b			b	c	Sarthe Rongphar	2871
c	b	c		c	c	Yes	c	c	b	c	c	c	c	Yes	c	b	Men Phangcho	2872
b	b	c	782490	b	b	c	b	c	b	c	b	b	a	b	b	b	Bogiram Ronghang	2873
a	a	c		b	b	c	c	c	Yes	c	b	Yes	b	Yes	b	b	Habe Kro	2874
c	a	c		b	b	c	b	c	Yes	c	b	c	a	a	b	a	Ram Lekthe Gaon	2875
b	b	c		b	b	c	b	c	Yes	c	b	b	b	a	b	a	Singnot Lekthe Gaon	2876
c	a	c		a	a	c	a	c	a	c	a	Yes	a	Yes	Yes	c	Gonpot Gore	2877
c	c	c		a	c	c	c	c	b	c	c	b	b	b	a	c	Bapuram Tokbi	2878
c	a	c		a	a	Yes	c	c	a	c	a	Yes	a	Yes	Yes	c	Sam Singnar	2879
				a	b	c	c	c	b		b	b			b	c	Lokhiram	2880
c	b	c		c	b	c	c	c	b	c	b	b	b	a	a	c	Konia Tokbi Gaon	2881
c	b	c		c	b	c	c	c	b	c	c	b	b	b	b	c	Jamin Terang	2882
b	a	b		b	b	Yes	b	b	a	c	a	a	b	Yes	b	c	Werang Gaon	2883

Sr.No.	Name of Village	Village connected to highways,village roads, banks & credit societies (If amenities available code -Yes is given, If not available within the village , the distance range code viz; a for < 5 Kms, b for 5-10 Kms and c for 10+ kms of nearest place where facility is available is given).												Availability of misc within the village , 1 kms of nearest place			
		Connected to national highway(NH)	Connected to state highway(SH)	Connected to major district road (MDR)	Connected to others district road	Pucca roads	Kutchcha roads	Water bounded macadam(WBM) roads	Navigable waterway (river/canal)(NW)	Footpaths (FP)	Commercial & Co-operative Banks	ATM	Agricultural Credit Societies	Self-Help Group (SHG)	Public distribution system (PDS) shop	Mandis / Regular market	Weekly Haat
1	2	68	69	70	71	72	73	74	75	76	77	78	79	80	81	82	83
2859	Jangmera Rengma	c	c	c	Yes	c	Yes	c	c	Yes	c	c	c	a	c	c	c
2860	Khirang Rengma	c	b	b	Yes	b	b	b	b	Yes	c	c	c	a	c	c	c
2861	Longkiram Gaon	Yes	b	b	c	b	Yes	b	b	Yes	c	c	c	a	c	c	c
2862	Langso Mepi	c	b	b	Yes	b	b	b	c	Yes	c	c	c	a	c	c	c
2863	Upper Longsomepi	a	a	Yes	Yes	a	Yes	a	a	Yes	b	c	c	a	c	b	b
2864	Toko Langso	c	Yes	Yes	Yes	b	Yes	c	c	Yes	b	c	c	a	c	b	b
2865	Barju Rangpi Village	c	b	b	Yes	b	Yes	c	c	Yes	b	c	c	a	c	b	b
2866	Mari Terang	c	c	b	Yes	b	b	b	c	Yes	b	c	c	a	c	b	b
2867	Kalapahar Teron Gaon	c	c	c	c	b	b	b	c	Yes	c	c	c	a	c	b	b
2868	Wopeng Rongpi Gaon	b	b	b	c	b	Yes	b	c	Yes	c	c	c	a	c	c	b
2869	Jagen Rangphar Gaon	c	b	b	Yes	b	b	b	c	Yes	b	c	b	b	b	b	c
2870	Ram Rangphar	c	c	a	Yes	a	Yes	b	c	Yes	c	c	c	Yes	Yes	a	Yes
2871	Sarthe Rongphar	Yes	b	a	Yes	b	Yes	b	c	Yes	c	c	c	b	a	a	a
2872	Men Phangcho	c	a	c	Yes	a	Yes	a	b	Yes	c	c	c	a	b	b	b
2873	Bogiram Ronghang	c	b	b	Yes	c	Yes	a	b	Yes	b	c	c	a	a	b	b
2874	Habe Kro	b	b	a	Yes	a	Yes	a	a	Yes	b	b	c	a	b	b	a
2875	Ram Lekthe Gaon	c	a	Yes	Yes	a	Yes	a	a	Yes	b	c	c	Yes	b	b	a
2876	Singnot Lekthe Gaon	b	a	Yes	a	b	Yes	a	a	Yes	c	c	c	a	a	a	a
2877	Gonpot Gore	b	a	c	Yes	a	Yes	a	a	Yes	c	c	c	a	a	a	a
2878	Bapuram Tokbi	c	c	b	Yes	b	Yes	a	b	Yes	b	c	c	Yes	b	b	a
2879	Sam Singnar	b	b	c	Yes	a	Yes	a	b	Yes	c	c	c	Yes	b	b	b
2880	Lokhiram	Yes	b	b	b	b	Yes	a	b	Yes	b	c	c	a	c	b	a
2881	Konia Tokbi Gaon	c	b	a	Yes	b	a	a	b	Yes	c	c	c	a	b	b	b
2882	Jamin Terang	c	b	a	Yes	b	Yes	a	b	Yes	b	c	c	Yes	a	b	b
2883	Werang Gaon	b	c	c	Yes	b	b	a	b	Yes	c	b	c	a	a	a	a

ellaneous facilities (If amenities available code -Yes is given, If not available the distance range code viz; a for < 5 Kms, b for 5-10 Kms and c for 10+ e where facility is available is given).

84	85	86	87	88	89	90	91	92	93	94	95	96	97	Name of Village	Serial Number
c	a	Yes	c	b	c	c	c	c	c	c	c	Yes	c	Jangmera Rengma	2859
c	a	Yes	c	a	c	c	c	c	c	c	c	b	c	Khirang Rengma	2860
c	a	c	c	a	c	c	c	c	c	c	c	c	c	Longkiram Gaon	2861
c	a	Yes	a	a	c	c	c	c	c	c	c	b	c	Langso Mepi	2862
c	a	a	a	Yes	c	c	c	c	c	c	c	Yes	c	Upper Longsomepi	2863
b	a	Yes	a	a	c	c	c	c	c	c	c	c	c	Toko Langso	2864
c	a	a	a	a	c	b	c	c	c	c	c	b	c	Barju Rangpi Village	2865
c	a	a	a	b	c	c	c	c	c	c	c	b	c	Mari Terang	2866
c	a	a	a	b	c	c	c	c	c	c	c	c	c	Kalapahar Teron Gaon	2867
c	a	b	a	b	c	c	c	c	c	c	c	c	c	Wopeng Rongpi Gaon	2868
c	a	b	a	b	c	c	c	c	c	c	c	c	c	Jagen Rangphar Gaon	2869
c	a	b	a	c	c	b	b	c	c	c	a	c	c	Ram Rangphar	2870
c	Yes	Yes	a	c	c	b	b	c	c	c	Yes	c	c	Sarthe Rongphar	2871
b	c	Yes	a	Yes	b	b	c	c	c	c	c	Yes	c	Men Phangcho	2872
b	c	b	a	a	a	a	a	c	c	c	c	a	c	Bogiram Ronghang	2873
b	c	Yes	a	a	a	a	a	c	c	c	c	a	c	Habe Kro	2874
b	c	Yes	a	a	a	a	a	c	c	c	c	a	c	Ram Lekthe Gaon	2875
b	c	b	a	a	a	a	a	c	c	c	c	a	c	Singnot Lekthe Gaon	2876
c	c	Yes	a	a	a	a	c	c	c	c	c	a	c	Gonpot Gore	2877
c	c	Yes	Yes	a	a	b	b	c	c	c	c	a	c	Bapuram Tokbi	2878
c	c	Yes	a	a	a	a	c	c	c	c	c	a	Yes	Sam Singnar	2879
b	c	Yes	a	a	a	a	b	c	c	c	c	a	c	Lokhiram	2880
b	c	c	a	a	c	a	b	c	c	c	c	a	c	Konia Tokbi Gaon	2881
b	c	Yes	a	a	c	b	b	c	c	c	Yes	c	Yes	Jamin Terang	2882
b	c	c	a	a	a	b	b	b	b	b	b	c	b	Werang Gaon	2883

Sr.No.	Name of Village	Availability of electricity (Yes/No)				Land Use								
						Nearest Town		Area under different types of land use decimal place)						
		Power Supply for Domestic Use (ED)	Power Supply for Agricultural Use (EAG)	Power Supply for Commercial Use (EC)	Power Supply for All Uses (EA)	Name	Distance range code i.e. a for < 5 Kms, b for 5-10 Kms and c for 10+ kms .	Forests	Area under Non-agricultural Uses	Barren and Un-cultivable land	Permanent Pastures and Other Grazing Lands	Land Under Miscellaneous Tree Crops etc.	Culturable Waste Land	
98	99	100	101	102	103	104	105	106	107	108	109			
2859	Jangmera Rengma	No	No	No	No	GOLAGHAT	c	0	2	10	4	20	10	
2860	Khirang Rengma	No	No	No	No	GOLAGHAT	c	0	4	1	0	3	9	
2861	Longkiram Gaon	Yes	No	No	No	GOLAGHAT	c	0	7	2	2	2	2	
2862	Langso Mepi	No	No	No	No	GOLAGHAT	c	0	4	5	15	15	8	
2863	Upper Longsomepi	Yes	No	No	No	GOLAGHAT	c	0	2	0	0	5	0	
2864	Toko Langso	No	No	No	No	GOLAGHAT	c	3	2	15	15	0	0	
2865	Barju Rangpi Village	No	No	No	No	GOLAGHAT	c	0	1	2	2	2	24	
2866	Mari Terang	No	No	No	No	GOLAGHAT	c	0	3	0	3	3	23	
2867	Kalapahar Teron Gaon	No	No	No	No	GOLAGHAT	c	0	2	0	1	4	26	
2868	Wopeng Rongpi Gaon	No	No	No	No	GOLAGHAT	c	0	1	0	2	5	24	
2869	Jagen Rangphar Gaon	No	No	No	No	GOLAGHAT	c	0	2	0	3	15	15	
2870	Ram Rangphar	Yes	No	No	No	GOLAGHAT	c	60	0	0	0	0	0	
2871	Sarthe Rongphar	Yes	No	No	No			0	2	0	3	15	15	
2872	Men Phangcho	Yes	No	No	No	GOLAGHAT	c	0	5	5	10	10	10	
2873	Bogiram Ronghang	No	No	No	No	GOLAGHAT	c	0	5	5	5	5	5	
2874	Habe Kro	No	No	No	No	GOLAGHAT	c	0	10	5	10	5	0	
2875	Ram Lekthe Gaon	No	No	No	No	GOLAGHAT	c	10	10	10	5	10	5	
2876	Singnot Lekthe Gaon	No	No	No	No	GOLAGHAT	c	0	15	15	15	5	10	
2877	Gonpot Gore	No	No	No	No	BOKAKHAT	c	0	10	20	10	5	5	
2878	Bapuram Tokbi	No	No	No	No	GOLAGHAT	c	0	5	5	5	10	5	
2879	Sam Singnar	Yes	No	No	No	BOKAKHAT	c	0	5	10	10	5	10	
2880	Lokhiram	No	No	No	No			0	35	0	0	0	48	
2881	Konia Tokbi Gaon	No	No	No	No	GOLAGHAT	c	0	15	5	5	5	5	
2882	Jamin Terang	No	No	No	No	GOLAGHAT	c	0	5	5	5	10	5	
2883	Werang Gaon	Yes	No	No	No	BOKAKHAT	b	0	5	0	0	5	0	

Land Use (in hectares rounded up to one										Name of three most important commodities manufactured			Name of Village	Serial Number
Area irrigated by source (in hectare).														
Fallow lands other than current fallows	Current Fallows	Net Area Sown	Total Irrigated Land Area	Total Un-irrigated Land Area	Canals (C)	Wells/Tube-wells(W/TW)	Tanks/Lakes(T/L)	Water Falls(WF)	Others(O)	First	Second	Third		
110	111	112	113	114	115	116	117	118	119	120	121	122	2	1
0	0	46	0	46	0	0	0	0	0				Jangmera Rengma	2859
0	0	17	0	17	0	0	0	0	0				Khirang Rengma	2860
0	0	15	0	15	0	0	0	0	0				Longkiram Gaon	2861
0	0	47	0	47	0	0	0	0	0				Langso Mepi	2862
27	0	34	0	34	0	0	0	0	0				Upper Longsomepi	2863
0	0	0	0	0	0	0	0	0	0				Toko Langso	2864
0	0	31	0	31	0	0	0	0	0				Barju Rangpi Village	2865
0	0	32	0	32	0	0	0	0	0				Mari Terang	2866
0	0	33	0	33	0	0	0	0	0				Kalapahar Teron Gaon	2867
0	0	32	0	32	0	0	0	0	0				Wopeng Rongpi Gaon	2868
0	0	35	0	35	0	0	0	0	0				Jagen Rangphar Gaon	2869
0	0	0	0	0	0	0	0	0	0				Ram Rangphar	2870
0	0	35	0	35	0	0	0	0	0				Sarthe Rongphar	2871
20	34	44	0	44	0	0	0	0	0				Men Phangcho	2872
20	30	75	0	75	0	0	0	0	0				Bogiram Ronghang	2873
10	30	70	0	70	0	0	0	0	0				Habe Kro	2874
10	40	100	0	100	0	0	0	0	0				Ram Lekthe Gaon	2875
20	55	135	0	135	0	0	0	0	0				Singnot Lekthe Gaon	2876
20	33	113	0	113	0	0	0	0	0				Gonpot Gore	2877
10	33	73	0	73	0	0	0	0	0				Bapuram Tokbi	2878
20	39	99	0	99	0	0	0	0	0				Sam Singnar	2879
0	0	25	0	25	0	0	0	0	0				Lokhiram	2880
15	38	88	0	88	0	0	0	0	0				Konia Tokbi Gaon	2881
20	30	80	0	80	0	0	0	0	0				Jamin Terang	2882
5	5	20	0	20	0	0	0	0	0				Werang Gaon	2883

Sr.No.	Name of Village	Location code no.	Total area of the village (in hectares rounded up to one decimal place)	Total population (2011 census)	Number of households (2011 census)	Number of educational amenities available. (a for 0-5 Kms and c for 10+ kms of nearest place where available is given).									
						Pre-Primary school (PP)	Primary school (P)	Middle school (M)	Secondary School (S)	Senior Secondary school (SS)	Degree college of arts science & commerce (ASC)	Engineering college(EC)	Medical college (MC)	Management institute (MI)	
1	2	3	4	5	6	7	8	9	10	11	12	13	14	15	
2884	Longdili Terang	298162	144	147	23	c	1	c	c	c	c	c	c	c	
2885	Kuthori Engti	298163	160	18	4	b	1	b	b	c	c	c	c	c	
2886	Sonsiram Terang	298164	142	131	22	b	1	2	b	c	c	c	c	c	
2887	Mohiram Bey	298165	136	86	14	c	1	c	c	c	c	c	c	c	
2888	Sarthe Lekthe	298166	170	140	27	b	a	b	b	c	c	c	c	c	
2889	Langtuk Singnar	298167	150	32	6	b	a	a	b	c	c	c	c	c	
2890	Sarthe Rongphar	298168	60	20	4	b	a	a	b	c	c	c	c	c	
2891	Sarthe Engti	298169	62	49	9	b	1	a	b	b	c	c	c	c	
2892	Langtuk Rongpi	298170	80	19	5	b	1	a	b	c	c	c	c	c	
2893	Khogen Rongphar	298171	166	57	9	b	a	b	b	c	c	c	c	c	
2894	Sonaram Terang	298172	142	549	107	b	1	b	b	c	c	c	c	c	
2895	Sarthe Singnar	298173	166	82	16	b	a	a	b	c	c	c	c	c	
2896	Sarbura Terang	298174	160	32	7	c	a	a	b	c	c	c	c	c	
2897	Thong Teron	298175	154	116	18	c	a	a	b	b	c	c	c	c	
2898	Saret Bepari	298176	128	365	65	b	1	1	a	c	c	c	c	c	
2899	Betbari Teron	298177	130	223	44	1	2	a	a	a	b	c	c	c	
2900	Longchap Gaon	298178	114	71	12	b	b	b	b	b	b	c	c	c	
2901	Rongbong Lekthe	298179	166	102	17	a	1	a	a	c	c	c	c	c	
2902	Bura Engti	298180	174	55	10	b	a	a	a	a	c	c	c	c	
2903	Longmura Tokbi	298181	158	63	15	b	a	a	a	a	c	c	c	c	
2904	Bura Teron	298182	132	196	31	b	b	b	b	b	c	c	c	c	
2905	Men Hanse	298183	130	274	50	a	a	a	a	c	c	c	c	c	
2906	Ramsing Terang	298184	250	37	7	b	a	b	b	b	c	c	c	c	
2907	Hemari Ronghang	298185	264	203	33	b	1	a	a	a	c	c	c	c	
2908	Jaliram Terang	298186	142	42	8	b	1	a	a	b	c	c	c	c	

(If not available within for < 5 Kms, b for 5-10 ere facility is					Number of Medical Amenities available. (If not available within the village , the distance range code viz; a for < 5 Kms, b for 5-10 Kms and c for 10+ kms of nearest place where facility is available is given).										Name of Village	Serial Number	
16	17	18	19	20	21	22	23	24	25	26	27	28	29	30	31		
Polytechnic (Pt)	Vocational training school /ITI	Non-formal training centre (NFTC)	Special school for disabled (SSD)	Others (specify)	Community health centre (CHC)	Primary health centre (PHC)	Primary health sub centre (PHS)	Maternity and child welfare centre (MCW)	T.B. clinic (TBC)	Hospital-allopathic (HA)	Hospital-alternative medicine (HO)	Dispensary (D)	Veterinary hospital (VH)	Mobile health clinic (MHC)	Family welfare centre (FWC)		
c	c		c		b												Longdili Terang 2884
c	c		c		c	c	b	c	c	c	c	c	c		c		Kuthori Engti 2885
c	c		c		c	c	b	c	c	c	c	c	c	c	c		Sonsiram Terang 2886
c	c		c		c	b	b	c	c	c	c	b	c		c		Mohiram Bey 2887
c	c		c		c	c	b	c	c	c	c	c	c		c		Sarthe Lekthe 2888
c	c		c		c	c	b	c	c	c	c	c	c		c		Langtuk Singnar 2889
c	c		c	c	c	b	b	c	c	c	c	c	c		c		Sarthe Rongphar 2890
c	c				b												Sarthe Engti 2891
c	c				b												Langtuk Rongpi 2892
c	c		c		c	c	b	c	c	c	c	c	c		c		Khogen Rongphar 2893
c	c		c		c	c	b	c	c	c	c	c	c		c		Sonaram Terang 2894
c	c		c		c	c	b	c	c	c	c	c	c	c	c		Sarthe Singnar 2895
c	c		c		c	c	b	c	c	c	c	c	c		c		Sarbura Terang 2896
c	c		c		c	c	b	c	c	c	c	c	c		c		Thong Teron 2897
c	c		c		c	c	b	c	c	c	c	c	c		c		Saret Bepari 2898
c	c	c	c		a	a	b	b	c	b	b	b	b	b	a		Betbari Teron 2899
c	c				c	c	b	c	c	c	c	c	c		c		Longchap Gaon 2900
c	c		c		c	a	b	c	c	c	c	c	c	c	a		Rongbong Lekthe 2901
c	c		c		c	c	a	c	c	c	c	c	c		c		Bura Engti 2902
c	c		c		c	c	b	c	c	c	c	c	c		c		Longmura Tokbi 2903
c	c		c		c	c	b	c	c	c	c	c	c		c		Bura Teron 2904
c	c		c		c	a	b	c	c	c	c	c	c	c	a		Men Hanse 2905
c	c		c		c	c	b	c	c	c	c	c	c		c		Ramsing Terang 2906
c	c		c		c	c	a	c	c	c	c	c	c		c		Hemari Ronghang 2907
c	c		c		b												Jaliram Terang 2908

Sr.No.	Name of Village	Number of Non-Government Medical Amenities available.							Availability of drinking water - Yes / No							Availability of toilet & others Yes / No				
		Charitable non Govt. hospital/Nursing home.	Medical practitioner with MBBS Degree	Medical practitioner with other degree	Medical practitioner with no degree	Traditional practitioner and faith healer.	Medicine Shop	Others	Tap water (Treated/Untreated)	Well water (Covered / Uncovered well)	Hand Pump	Tube wells / Bore well	Spring	River / Canal	Tank / Pond / Lake	Others	Community toilet including bath.	Community toilet excluding bath.	Rural sanitary mart or sanitary hardware outlet available near the village.	Community bio- gas or recycle of waste for productive use.
1	2	32	33	34	35	36	37	38	39	40	41	42	43	44	45	46	47	48	49	50
2884	Longdili Terang	0	0	0	0	0	0	0	No	Yes	No	No	No	Yes	Yes	No	No	No	No	No
2885	Kuthori Engti	0	0	0	0	0	0	0	Yes	No	No	No	No	Yes	Yes	No	No	No	No	No
2886	Sonsiram Terang	0	0	0	0	0	0	0	No	No	No	No	No	Yes	Yes	No	No	No	No	No
2887	Mohiram Bey	0	0	0	0	0	0	0	Yes	Yes	No	No	No	Yes	Yes	No	No	No	No	No
2888	Sarthe Lekthe	0	0	0	0	0	0	0	No	Yes	No	No	No	Yes	Yes	No	No	No	No	No
2889	Langtuk Singnar	0	0	0	0	0	0	0	Yes	No	No	No	No	Yes	Yes	No	No	No	No	No
2890	Sarthe Rongphar	0	0	0	0	0	0	0	Yes	No	No	No	No	Yes	No	No	No	No	No	No
2891	Sarthe Engti	0	0	0	0	0	0	0	No	No	No	No	Yes	Yes	Yes	No	No	No	No	No
2892	Langtuk Rongpi	0	0	0	0	0	0	0	No	No	No	No	Yes	Yes	No	Yes	No	No	No	No
2893	Khogen Rongphar	0	0	0	0	0	0	0	No	Yes	No	No	No	Yes	Yes	No	No	No	No	No
2894	Sonaram Terang	0	0	0	0	0	0	0	Yes	Yes	No	No	No	Yes	Yes	No	No	No	No	No
2895	Sarthe Singnar	0	0	0	0	0	0	0	No	Yes	No	No	No	No	Yes	No	No	No	No	No
2896	Sarbura Terang	0	0	0	0	0	0	0	No	Yes	No	No	No	Yes	No	No	No	No	No	No
2897	Thong Teron	0	0	0	0	0	0	0	Yes	Yes	No	No	No	Yes	No	No	No	No	No	No
2898	Saret Bepari	0	0	0	0	0	0	0	No	Yes	Yes	No	No	Yes	Yes	No	No	No	No	No
2899	Betbari Teron	0	0	0	1	1	1	0	No	Yes	No	No	No	Yes	Yes	No	No	No	No	No
2900	Longchap Gaon	0	0	0	0	0	0	0	No	No	No	No	No	No	Yes	No	No	No	No	No
2901	Rongbong Lekthe	0	0	0	1	1	1	0	No	No	No	No	No	Yes	Yes	No	No	No	No	No
2902	Bura Engti	0	0	0	0	0	0	0	No	No	No	No	No	Yes	Yes	No	No	No	No	No
2903	Longmura Tokbi	0	0	0	0	0	0	0	No	No	No	No	No	Yes	Yes	No	No	No	No	No
2904	Bura Teron	0	0	0	0	0	0	0	No	Yes	No	No	No	Yes	Yes	No	No	No	No	No
2905	Men Hanse	0	0	0	0	1	1	0	No	No	No	No	No	Yes	Yes	No	No	No	No	No
2906	Ramsing Terang	0	0	0	0	0	0	0	No	No	No	No	No	Yes	Yes	No	No	No	No	No
2907	Hemari Ronghang	0	0	0	0	0	0	0	No	No	No	No	No	Yes	Yes	No	No	No	No	No
2908	Jaliram Terang	0	0	0	0	0	0	0	No	No	No	No	No	Yes	No	No	No	No	No	No

Communication and transport facilities (If amenities available code -Yes is given except for Village Pin Code ,If not available within the village , the distance range code viz; a for < 5 Kms, b for 5-10 Kms and c for 10+ kms of nearest place where facility is available is given).																	Name of Village	Serial Number
Post office(PO)	Sub post office (SPO)	Post & Telegraph office (P&TO)	Village Pin Code	Telephones (Land lines)	Public call office (PCO)	Mobile phone coverage	Internet cafes/ Common service centre (CSC)	Private courier facility	Bus service (Public & Private)	Railway stations	Auto/Modified Autos	Taxis and Vans	Tractors	Cycle-pulled rickshaws(Manual & Machine driven)	Carts driven by animals	Sea /River ferry service		
51	52	53	54	55	56	57	58	59	60	61	62	63	64	65	66	67	2	1
c	c	c		c	c	c	c	c	c	c	b	b	a	b	a	c	Longdili Terang	2884
c	b	c		a	c	c	c	c	Yes	c	c	b	a	a	a	c	Kuthori Engti	2885
c	b	c		a	c	c	c	c	b	c	b	b	a	a	b	c	Sonsiram Terang	2886
a	a	c		a	b	c	c	c	a	c	b	b	b	b	b	c	Mohiram Bey	2887
c	b	c		c	c	c	c	c	b	c	b	b	b	b	a	c	Sarthe Lekthe	2888
c	b	c		c	c	c	c	c	Yes	c	c	b	a	a	a	c	Langtuk Singnar	2889
c	c	c		c	c	c	c	c	b	c	c	b	a	a	b	c	Sarthe Rongphar	2890
				a	c	c	c	c	b		b	b			b	b	Sarthe Engti	2891
				a	c	c	c	c	Yes		b	b			a	c	Langtuk Rongpi	2892
c	b	c		a	c	b	c	c	b	b	c	a	b	b	a	c	Khogen Rongphar	2893
c	b	c		c	c	Yes	c	c	b	c	c	b	a	a	a	c	Sonaram Terang	2894
b	b	c		a	c	b	c	c	Yes	c	b	b	b	b	b	c	Sarthe Singnar	2895
c	b	c		b	b	b	c	c	b	c	c	a	b	a	b	c	Sarbura Terang	2896
c	a	c		b	b	Yes	c	c	Yes	c	c	Yes			a	c	Thong Teron	2897
a	a	c		b	c	b	c	c	Yes	c	b	b	b	b	a	c	Saret Bepari	2898
b	a	b		a	a	Yes	b	b	a	c	a	Yes	a	Yes	a	c	Betbari Teron	2899
a	a	c		b	b	b	c	c	a	c	b	b	a	a	b	b	Longchap Gaon	2900
c	a	c		b	b	b	c	c	a	c	a	a	b	Yes	b	c	Rongbong Lekthe	2901
c	a	c		a	a	b	c	c	Yes	c	a	a	a	a	a	c	Bura Engti	2902
c	b	c		b	b	b	b	c	a	c	b	b	a	Yes	b	c	Longmura Tokbi	2903
c	b	c		b	b	b	b	c	Yes	c	b	Yes	b	Yes	a	b	Bura Teron	2904
c	a	c		b	b	b	c	c	a	c	b	a	b	Yes	b	c	Men Hanse	2905
c	b	c		b	b	b	b	c	b	c	b	b	a	a	a	c	Ramsing Terang	2906
c	a	c		b	a	b	c	c	a	c	a	a	a	b	a	c	Hemari Ronghang	2907
				a	a	c	c	c	b		b	b			b	c	Jaliram Terang	2908

Sr.No.	Name of Village	Village connected to highways,village roads, banks & credit societies (If amenities available code -Yes is given, If not available within the village , the distance range code viz; a for < 5 Kms, b for 5-10 Kms and c for 10+ kms of nearest place where facility is available is given).												Availability of misc within the village , 1 kms of nearest place			
		Connected to national highway(NH)	Connected to state highway(SH)	Connected to major district road (MDR)	Connected to others district road	Pucca roads	Kutchcha roads	Water bounded macadam(WBM) roads	Navigable waterway (river/canal)(NW)	Footpaths (FP)	Commercial & Co-operative Banks	ATM	Agricultural Credit Societies	Self-Help Group (SHG)	Public distribution system (PDS) shop	Mandis / Regular market	Weekly Haat
1	2	68	69	70	71	72	73	74	75	76	77	78	79	80	81	82	83
2884	Longdili Terang	c	c	b	Yes	c	Yes	a	b	Yes	b	c	c	a	a	a	b
2885	Kuthori Engti	c	b	Yes	b	b	Yes	a	b	Yes	b	c	c	Yes	a	a	b
2886	Sonsiram Terang	c	b	b	Yes	b	Yes	a	b	Yes	b	c	c	a	b	b	b
2887	Mohiram Bey	b	b	b	Yes	b	Yes	a	b	Yes	b	c	c	a	b	b	b
2888	Sarthe Lekthe	c	b	b	Yes	b	a	a	b	Yes	b	c	c	b	c	c	c
2889	Langtuk Singnar	c	b	Yes	b	b	Yes	a	a	Yes	c	c	c	a	b	b	b
2890	Sarthe Rongphar	c	c	a	b	c	Yes	a	a	Yes	b	c	c	a	b	b	b
2891	Sarthe Engti	Yes	b	a	b	b	Yes	a	a	Yes	c	c	c	a	c	c	b
2892	Langtuk Rongpi	Yes	b	a	a	b	Yes	a	b	Yes	c	c	c	a	c	c	c
2893	Khogen Rongphar	c	b	a	b	b	Yes	a	b	Yes	c	c	c	a	a	a	a
2894	Sonaram Terang	c	b	b	Yes	b	Yes	a	b	Yes	b	c	c	a	a	a	a
2895	Sarthe Singnar	c	b	Yes	b	b	Yes	a	b	Yes	c	c	c	a	c	c	a
2896	Sarbura Terang	b	b	a	a	a	Yes	a	b	Yes	b	c	c	a	b	b	b
2897	Thong Teron	c	b	Yes	Yes	a	Yes	a	b	Yes	a	c	c	a	b	b	a
2898	Saret Bepari	a	a	Yes	Yes	b	Yes	a	b	Yes	c	c	c	a	c	c	c
2899	Betbari Teron	b	b	c	Yes	a	Yes	a	b	Yes	a	b	a	a	a	a	a
2900	Longchap Gaon	Yes	b	b	b	a	a	a	b	Yes	b	c	a	a	a	b	a
2901	Rongbong Lekthe	c	a	c	Yes	a	Yes	a	b	Yes	b	c	c	a	a	c	c
2902	Bura Engti	b	a	a	b	a	Yes	a	a	Yes	c	c	c	a	c	c	b
2903	Longmura Tokbi	a	a	a	b	a	Yes	a	a	Yes	c	c	c	a	c	c	c
2904	Bura Teron	b	b	a	Yes	a	Yes	a	a	Yes	c	c	c	a	c	c	c
2905	Men Hanse	c	a	c	Yes	a	Yes	a	a	Yes	c	c	c	a	c	c	c
2906	Ramsing Terang	b	b	b	b	a	Yes	a	a	Yes	c	c	c	a	c	c	c
2907	Hemari Ronghang	b	a	a	Yes	a	Yes	a	a	Yes	c	c	c	a	c	c	c
2908	Jaliram Terang	Yes	b	a	b	b	Yes	a	a	Yes	c	c	c	a	c	c	c

ellaneous facilities (If amenities available code -Yes is given, If not available the distance range code viz; a for < 5 Kms, b for 5-10 Kms and c for 10+ e where facility is available is given).

84	85	86	87	88	89	90	91	92	93	94	95	96	97	Name of Village	Serial Number
b	c	Yes	a	a	b	a	b	b	b	b	a	c	c	Longdili Terang	2884
b	c	Yes	a	a	b	a	b	c	c	c	a	c	c	Kuthori Engti	2885
b	c	Yes	a	a	b	a	b	c	c	c	a	c	c	Sonsiram Terang	2886
b	c	Yes	a	a	c	b	b	c	c	c	a	c	c	Mohiram Bey	2887
b	c	c	a	a	c	a	b	c	c	c	a	c	c	Sarthe Lekthe	2888
c	c	c	a	a	c	a	b	c	c	c	a	c	c	Langtuk Singnar	2889
c	c	c	a	a	c	b	c	c	c	a	a	c	c	Sarthe Rongphar	2890
b	c	Yes	a	a	c	b	b	c	c	a	a	c	c	Sarthe Engti	2891
b	c	Yes	a	a	c	a	b	c	c	a	a	c	c	Langtuk Rongpi	2892
b	c	c	a	a	c	a	b	c	c	c	a	c	c	Khogen Rongphar	2893
b	c	c	a	Yes	c	a	a	c	c	c	a	c	c	Sonaram Terang	2894
b	c	c	a	a	c	a	b	c	c	c	a	c	c	Sarthe Singnar	2895
b	c	c	a	a	c	a	b	c	c	c	a	c	c	Sarbura Terang	2896
b	c	c	a	a	b	a	a	c	c	c	a	c	c	Thong Teron	2897
b	c	Yes	a	a	b	b	a	c	c	c	a	c	c	Saret Bepari	2898
b	Yes	Yes	a	a	b	b	b	b	b	b	a	Yes	a	Betbari Teron	2899
b	c	c	a	a	a	b	b	b	b	b	a	c	c	Longchap Gaon	2900
c	c	Yes	Yes	a	a	a	c	c	c	c	b	c	a	Rongbong Lekthe	2901
c	c	c	a	a	a	a	a	c	c	c	a	c	c	Bura Engti	2902
c	c	c	a	a	b	b	a	c	c	c	a	c	c	Longmura Tokbi	2903
c	c	c	a	a	b	b	a	c	c	c	a	c	c	Bura Teron	2904
c	c	c	a	a	b	b	c	c	c	c	b	c	c	Men Hanse	2905
c	c	c	a	a	b	b	b	c	c	c	a	c	c	Ramsing Terang	2906
c	c	Yes	a	a	b	a	a	c	c	c	Yes	c	c	Hemari Ronghang	2907
c	c	Yes	a	a	c	a	a	c	c	c	a	c	c	Jaliram Terang	2908

Sr.No.	Name of Village	Availability of electricity (Yes/No)				Land Use								
						Nearest Town		Area under different types of land use decimal place)						
		Power Supply for Domestic Use (ED)	Power Supply for Agricultural Use (EAG)	Power Supply for Commercial Use (EC)	Power Supply for All Uses (EA)	Name	Distance range code i.e. a for < 5 Kms, b for 5-10 Kms and c for 10+ kms .	Forests	Area under Non-agricultural Uses	Barren and Un-cultivable land	Permanent Pastures and Other Grazing Lands	Land Under Miscellaneous Tree Crops etc.	Culturable Waste Land	
98	99	100	101	102	103	104	105	106	107	108	109			
2884	Longdili Terang	No	No	No	No	GOLAGHAT	c	0	10	10	5	10	5	
2885	Kuthori Engti	No	No	No	No	GOLAGHAT	c	0	10	5	5	5	5	
2886	Sonsiram Terang	Yes	No	No	No	GOLAGHAT	c	0	5	5	5	5	0	
2887	Mohiram Bey	Yes	No	No	No	GOLAGHAT	c	0	10	10	0	5	5	
2888	Sarthe Lekthe	No	No	No	No	GOLAGHAT	c	0	10	5	5	10	10	
2889	Langtuk Singnar	No	No	No	No	GOLAGHAT	c	0	10	10	10	5	5	
2890	Sarthe Rongphar	No	No	No	No	GOLAGHAT	c	0	0	0	0	60	0	
2891	Sarthe Engti	No	No	No	No			0	7	0	0	0	28	
2892	Langtuk Rongpi	Yes	No	No	No			0	33	0	0	0	24	
2893	Khogon Rongphar	Yes	No	No	No	GOLAGHAT	c	0	10	3	10	10	10	
2894	Sonaram Terang	Yes	No	No	No	GOLAGHAT	c	0	10	10	10	6	5	
2895	Sarthe Singnar	Yes	No	No	No	GOLAGHAT	c	0	5	5	10	5	5	
2896	Sarbura Terang	No	No	No	No	GOLAGHAT	c	0	5	5	5	10	5	
2897	Thong Teron	Yes	No	No	No	GOLAGHAT	c	0	5	5	5	5	0	
2898	Saret Bepari	Yes	No	No	No	BOKAKHAT	c	0	5	5	5	5	0	
2899	Betbari Teron	Yes	No	No	No	BOKAKHAT	b	0	5	5	5	5	0	
2900	Longchap Gaon	No	No	No	No	GOLAGHAT	c	0	5	5	5	5	0	
2901	Rongbong Lekthe	No	No	No	No	GOLAGHAT	c	0	10	10	5	5	10	
2902	Bura Engti	No	No	No	No	GOLAGHAT	c	0	10	10	10	5	5	
2903	Longmura Tokbi	No	No	No	No	GOLAGHAT	c	0	10	10	5	5	10	
2904	Bura Teron	No	No	No	No	GOLAGHAT	c	0	10	10	5	5	0	
2905	Men Hanse	No	No	No	No	GOLAGHAT	c	0	5	5	10	5	5	
2906	Ramsing Terang	No	No	No	No	GOLAGHAT	c	0	15	15	10	10	0	
2907	Hemari Ronghang	No	No	No	No	GOLAGHAT	c	10	10	5	5	5	5	
2908	Jaliram Terang	No	No	No	No			0	54	0	0	0	43	

Land Use (in hectares rounded up to one										Name of three most important commodities manufactured			Name of Village	Serial Number
Area irrigated by source (in hectare).										First	Second	Third		
Fallow lands other than current fallows	Current Fallows	Net Area Sown	Total Irrigated Land Area	Total Un-irrigated Land Area	Canals (C)	Wells/Tube-wells(W/TW)	Tanks/Lakes(T/L)	Water Falls(WF)	Others(O)					
110	111	112	113	114	115	116	117	118	119	120	121	122	2	1
10	22	72	0	72	0	0	0	0	0				Longdili Terang	2884
10	40	80	0	80	0	0	0	0	0				Kuthori Engti	2885
20	31	71	0	71	0	0	0	0	0				Sonsiram Terang	2886
18	20	68	0	68	0	0	0	0	0				Mohiram Bey	2887
15	30	85	0	85	0	0	0	0	0				Sarthe Lekthe	2888
10	25	75	0	75	0	0	0	0	0				Langtuk Singnar	2889
0	0	0	0	0	0	0	0	0	0				Sarthe Rongphar	2890
0	0	27	0	27	0	0	0	0	0				Sarthe Engti	2891
0	0	23	0	23	0	0	0	0	0				Langtuk Rongpi	2892
20	20	83	0	83	0	0	0	0	0				Khogen Rongphar	2893
10	20	71	0	71	0	0	0	0	0				Sonaram Terang	2894
20	33	83	0	83	0	0	0	0	0				Sarthe Singnar	2895
20	30	80	0	80	0	0	0	0	0				Sarbura Terang	2896
20	37	77	0	77	0	0	0	0	0				Thong Teron	2897
10	34	64	0	64	0	0	0	0	0				Saret Bepari	2898
15	30	65	0	65	0	0	0	0	0				Betbari Teron	2899
10	27	57	0	57	0	0	0	0	0				Longchap Gaon	2900
10	33	83	0	83	0	0	0	0	0				Rongbong Lekthe	2901
10	37	87	0	87	0	0	0	0	0				Bura Engti	2902
10	24	84	0	84	0	0	0	0	0				Longmura Tokbi	2903
10	26	66	0	66	0	0	0	0	0				Bura Teron	2904
10	25	65	0	65	0	0	0	0	0				Men Hanse	2905
20	55	125	0	125	0	0	0	0	0				Ramsing Terang	2906
30	62	132	0	132	0	0	0	0	0				Hemari Ronghang	2907
0	0	45	0	45	0	0	0	0	0				Jaliram Terang	2908

Sr.No.	Name of Village	Location code no.	Total area of the village (in hectares rounded up to one decimal place)	Total population (2011 census)	Number of households (2011 census)	Number of educational amenities available. (in the village , the distance range code viz; a for 0-5 Kms and c for 10+ kms of nearest place where available is given).									
						Pre-Primary school (PP)	Primary school (P)	Middle school (M)	Secondary School (S)	Senior Secondary school (SS)	Degree college of arts science & commerce (ASC)	Engineering college(EC)	Medical college (MC)	Management institute (MI)	
1	2	3	4	5	6	7	8	9	10	11	12	13	14	15	
2909	Angjok Rongpi	298187	234	175	35	b	b	b	b	b	c	c	c	c	
2910	Bapuram Singnar	298188	208	408	70	a	1	1	a	a	a	c	c	c	
2911	Lokhiram Tokbi	298189	170	104	22	b	1	a	a	a	c	c	c	c	
2912	Basa Terang	298190	88	64	9	a	1	a	a	b	c	c	c	c	
2913	Rongmi Ronghang	298191	121	115	24	b	b	b	b	b	c	c	c	c	
2914	Misso Tokbi	298192	198	69	8	b	b	b	c	c	c	c	c	c	
2915	Langtuk Rongpi	298193	95	126	23	1	1	a	a	b		c	c	c	
2916	Langtuk Terang	298194	125	212	29	c	1	a	c	c	c	c	c	c	
2917	Angjok Hanse	298195	40	453	79	b	1	b	c	c	c	c	c	c	
2918	Sun Kro	298196	72	76	12	1	1	b		b	c	c	c	c	
2919	Bajong Kro	298198	137	37	6	b	a	a	a	b	c	c	c	c	
2920	Bogijan T.E.	298205	61	584	123	b	1	b	c	c	c	c	c	c	
2921	Kamargaon Nambar R.F.	298211	100	304	69	a	1	a	a	c	c	c	c	c	
Block T O T A L :			27686.1	50057	8813	21	171	19	5	0	0	0	0	0	
District T O T A L :			213516.1	843347	153957	465	1812	420	97	13	3	0	0	0	

(If not available within for < 5 Kms, b for 5-10 ere facility is					Number of Medical Amenities available. (If not available within the village , the distance range code viz; a for < 5 Kms, b for 5-10 Kms and c for 10+ kms of nearest place where facility is available is given).										Name of Village	Serial Number	
Polytechnic (Pt)	Vocational training school /ITI	Non-formal training centre (NFTC)	Special school for disabled (SSD)	Others (specify)	Community health centre (CHC)	Primary health centre (PHC)	Primary health sub centre (PHS)	Maternity and child welfare centre (MCW)	T.B. clinic (TBC)	Hospital-allopathic (HA)	Hospital-alternative medicine (HO)	Dispensary (D)	Veterinary hospital (VH)	Mobile health clinic (MHC)			Family welfare centre (FWC)
16	17	18	19	20	21	22	23	24	25	26	27	28	29	30	31	2	1
c	c		c		c	c	b	c	c	c	c	c	c		c	Angjok Rongpi	2909
c	c		c		c	b	b	c	c	c	c	b	c		c	Bapuram Singnar	2910
c	c		c		c	c	b	c	c	c	c	c	c		c	Lokhiram Tokbi	2911
c	c		c		b											Basa Terang	2912
c	c		c		c	c	b	c	c	c	c	c	c		c	Rongmi Ronghang	2913
c	c		c	a	c	c	b	c	c	c	c	c	b	c	c	Misso Tokbi	2914
					b											Langtuk Rongpi	2915
c	c		c		b	b	b	c	c	c	c	c	c	b		Langtuk Terang	2916
c	c		c		c	c	b	c	c	c	c	c	c	c	c	Angjok Hanse	2917
c	c	c	c	c	c	c	c	c	c	c	c	c	c	c	c	Sun Kro	2918
c	c		c		b											Bajong Kro	2919
c	c		c		c	b	b	c	c	c	c	c	c	c	c	Bogijan T.E.	2920
c	c		c		c	c	b	c	c	c	c	b	b	c	c	Kamargaon Nambar R.F.	2921
0	0	0	0	0	0	0	1	0	0	0	0	0	0	0	0	: Block T O T A L	
4	7	1	1	3	3	23	37	2	0	1	1	11	12	1	4	: District T O T A L	

Sr.No.	Name of Village	Number of Non-Government Medical Amenities available.							Availability of drinking water - Yes / No							Availability of toilet & others Yes / No				
		Charitable non Govt. hospital/Nursing home.	Medical practitioner with MBBS Degree	Medical practitioner with other degree	Medical practitioner with no degree	Traditional practitioner and faith healer.	Medicine Shop	Others	Tap water (Treated/Untreated)	Well water (Covered / Uncovered well)	Hand Pump	Tube wells / Bore well	Spring	River / Canal	Tank / Pond / Lake	Others	Community toilet including bath.	Community toilet excluding bath.	Rural sanitary mart or sanitary hardware outlet available near the village.	Community bio- gas or recycle of waste for productive use.
1	2	32	33	34	35	36	37	38	39	40	41	42	43	44	45	46	47	48	49	50
2909	Angjok Rongpi	0	0	0	0	0	0	0	Yes	Yes	No	No	No	Yes	Yes	No	No	No	No	
2910	Bapuram Singnar	0	0	0	0	0	0	0	Yes	Yes	Yes	No	No	Yes	Yes	No	No	No	No	
2911	Lokhiram Tokbi	0	0	0	0	0	0	0	No	Yes	No	Yes	Yes	No	Yes	No	No	No	No	
2912	Basa Terang	0	0	0	0	0	0	0	No	Yes	No	No	Yes	No	No	No	No	No	No	
2913	Rongmi Ronghang	0	0	0	0	0	0	0	Yes	No	No	No	No	Yes	Yes	No	No	No	No	
2914	Misso Tokbi	0	0	0	0	0	0	0	No	Yes	No	No	No	No	Yes	No	No	No	No	
2915	Langtuk Rongpi	0	0	0	0	0	0	0	No	Yes	No	No	No	Yes	No	No	No	No	No	
2916	Langtuk Terang	0	0	0	0	0	0	0	No	Yes	No	No	No	Yes	No	No	No	No	No	
2917	Angjok Hanse	0	0	0	0	0	0	0	No	Yes	Yes	Yes	No	Yes	Yes	No	No	No	No	
2918	Sun Kro	0	0	0	0	0	0	0	Yes	No	No	No	No	Yes	Yes	No	No	No	No	
2919	Bajong Kro	0	0	0	0	0	0	0	No	Yes	No	No	Yes	Yes	No	No	No	No	No	
2920	Bogijan T.E.	0	0	0	0	0	0	0	Yes	Yes	No	No	Yes	Yes	No	No	No	No	No	
2921	Kamargaon Nambar R.F.	0	0	0	0	0	0	0	No	Yes	No	No	No	Yes	Yes	No	No	No	No	
Block T O T A L :		0	2	3	9	83	48	0	89	195	20	17	77	190	188	22	1	0	1	3
District T O T A L :		9	33	27	49	273	354	11	749	1967	943	657	736	907	764	95	4	16	35	23

Communication and transport facilities (If amenities available code -Yes is given except for Village Pin Code ,If not available within the village , the distance range code viz; a for < 5 Kms, b for 5-10 Kms and c for 10+ kms of nearest place where facility is available is given).																	Name of Village	Serial Number
Post office(PO)	Sub post office (SPO)	Post & Telegraph office (P&TO)	Village Pin Code	Telephones (Land lines)	Public call office (PCO)	Mobile phone coverage	Internet cafes/ Common service centre (CSC)	Private courier facility	Bus service (Public & Private)	Railway stations	Auto/Modified Autos	Taxis and Vans	Tractors	Cycle-pulled rickshaws(Manual & Machine driven)	Carts driven by animals	Sea /River ferry service		
51	52	53	54	55	56	57	58	59	60	61	62	63	64	65	66	67	2	1
c	a	c		a	a	c	c	c	a	c	a	b	a	a	a	c		Angjok Rongpi 2909
c	a	c		a	b	c	c	c	a	c	b	b	a	a	a	c		Bapuram Singnar 2910
c	a	c		a	a	c	a	c	a	c	b	b	b	b	a	b		Lokhiram Tokbi 2911
				a	c	c	c	c	Yes		b	b			b	c		Basa Terang 2912
c	b	c		c	c	c	c	c	a	c	b	b	c	Yes	Yes	Yes		Rongmi Ronghang 2913
b	b	c		b	b	Yes	b	c	a	c	b	b	b	a	a	c		Misso Tokbi 2914
				a	b	c	c	c	Yes		b	b			a	c		Langtuk Rongpi 2915
c	c	c		b	b	c	c	c	b	c	c	b	b	b	b	c		Langtuk Terang 2916
c	b	c		c	c	b	c	c	b	c	b	b	b	a	c	c		Angjok Hanse 2917
b	b	b		b	c	c	c	c	c	c	c	c	c	c	c	c		Sun Kro 2918
				a	b	b	c	c	b		b	b	b	b	c	c		Bajong Kro 2919
c	b	c		c	c	b	c	c	b	c	c	b	b	c	b	c		Bogijan T.E. 2920
c	b	c		c	c	a	c	a	a	c	b	b	b	b	a	c		Kamargaon Nambar R.F. 2921
0	0	0	2	7	0	48	0	0	66	6	1	15	4	36	7	2		: Block T O T A L
4	27	2	1267	132	6	896	3	0	869	28	100	114	135	254	369	48		: District T O T A L

Sr.No.	Name of Village	Village connected to highways,village roads, banks & credit societies (If amenities available code -Yes is given, If not available within the village , the distance range code viz; a for < 5 Kms, b for 5-10 Kms and c for 10+ kms of nearest place where facility is available is given).												Availability of misc within the village , 1 kms of nearest place						
		Connected to national highway(NH)	Connected to state highway(SH)	Connected to major district road (MDR)	Connected to others district road	Pucca roads	Kutchcha roads	Water bounded macadam(WBM) roads	Navigable waterway (river/canal)(NW)	Footpaths (FP)	Commercial & Co-operative Banks	ATM	Agricultural Credit Societies	Self-Help Group (SHG)	Public distribution system (PDS) shop	Mandis / Regular market	Weekly Haat			
1	2	68	69	70	71	72	73	74	75	76	77	78	79	80	81	82	83			
2909	Angjok Rongpi	b	a	a	Yes	a	Yes	a	a	Yes	c	c	c	Yes	c	b	a			
2910	Bapuram Singnar	b	a	a	Yes	a	Yes	a	a	Yes	c	c	c	a	c	a	a			
2911	Lokhiram Tokbi	b	a	a	Yes	a	Yes	a	a	Yes	c	c	c	c	c	a	a			
2912	Basa Terang	Yes	b	a	b	b	Yes	a	a	Yes	c	c	c	c	c	c	a			
2913	Rongmi Ronghang	b	b	b	Yes	b	Yes	a	a	Yes	c	c	c	c	c	c	a			
2914	Misso Tokbi	b	a	a	b	a	Yes	a	c	Yes	c	b	c	c	c	c	c			
2915	Langtuk Rongpi	Yes	b	b	Yes	b	Yes	a	c	Yes	b	b	c	c	b	b	b			
2916	Langtuk Terang	Yes	Yes	b	Yes	b	Yes	a	c	Yes	c	b	c	c	c	c	c			
2917	Angjok Hanse	c	b	a	Yes	b	Yes	a	c	Yes	c	c	c	b	a	b	a			
2918	Sun Kro	a	a	a	b	a	Yes	a	c	Yes	c	c	c	Yes	a	b	a			
2919	Bajong Kro	Yes	b	a	a	b	Yes	a	c	Yes	b	a	c	b	a	a	a			
2920	Bogijan T.E.	c	b	b	Yes	b	Yes	b	Yes	Yes	b	c	c	a	b	b	b			
2921	Kamargaon Nambar R.F.	b	b	a	Yes	a	Yes	c	a	Yes	c	c	c	Yes	c	c	c			
Block T O T A L :		45	29	50	192	0	212	0	16	279	0	0	0	54	14	2	12			
District T O T A L :		311	139	746	2156	38	2247	139	284	2698	17	3	2	957	425	71	357			

ellaneous facilities (If amenities available code -Yes is given, If not available the distance range code viz; a for < 5 Kms, b for 5-10 Kms and c for 10+ e where facility is available is given).

84	85	86	87	88	89	90	91	92	93	94	95	96	97	Name of Village	Serial Number
c	c	c	a	a	c	b	b	c	c	c	a	c	c	Angiok Rongpi	2909
c	c	Yes	a	a	c	a	a	c	c	c	a	c	c	Bapuram Singnar	2910
c	c	Yes	a	a	c	a	a	c	c	c	Yes	c	c	Lokhiram Tokbi	2911
c	c	Yes	a	a	c	a	a	c	c	c	a	c	c	Basa Terang	2912
c	c	c	a	a	c	b	b	c	c	c	a	c	c	Rongmi Ronghang	2913
c	b	c	a	a	c	b	b	c	c	c	a	c	c	Misso Tokbi	2914
c	Yes	Yes	a	a	c	a	b	c	c	c	Yes	c	c	Langtuk Rongpi	2915
c	b	Yes	a	a	c	a	c	c	c	c	b	c	c	Langtuk Terang	2916
c	b	c	a	Yes	c	a	b	c	c	c	a	c	c	Angjok Hanse	2917
c	Yes	Yes	a	a	c	c	c	c	c	c	c	c	c	Sun Kro	2918
c	b	c	a	a	c	b	c	c	c	c	a	b	c	Bajong Kro	2919
c	c	c	a	Yes	c	a	b	c	c	c	b	c	c	Bogijan T.E.	2920
c	a	Yes	a	a	c	a	b	a	a	a	c	c	a	Kamargaon Nambor R.F.	2921
3	17	149	8	19	0	4	2	0	0	0	29	27	5	: Block T O T A L	
16	267	1433	152	486	8	217	80	5	0	12	257	645	58	: District T O T A L	

Sr.No.	Name of Village	Availability of electricity (Yes/No)				Land Use								
						Nearest Town	Area under different types of land use decimal place)							
		Power Supply for Domestic Use (ED)	Power Supply for Agricultural Use (EAG)	Power Supply for Commercial Use (EC)	Power Supply for All Uses (EA)	Name	Distance range code i.e. a for < 5 Kms, b for 5-10 Kms and c for 10+ kms .	Forests	Area under Non-agricultural Uses	Barren and Un-cultivable land	Permanent Pastures and Other Grazing Lands	Land Under Miscellaneous Tree Crops etc.	Culturable Waste Land	
98	99	100	101	102	103	104	105	106	107	108	109			
2909	Angjok Rongpi	Yes	No	No	No	GOLAGHAT	c	0	10	10	5	15	0	
2910	Bapuram Singnar	Yes	No	No	No	GOLAGHAT	c	0	10	10	5	5	10	
2911	Lokhiram Tokbi	Yes	No	No	No	GOLAGHAT	c	0	5	5	10	5	5	
2912	Basa Terang	Yes	No	No	No			0	38	0	0	0	28	
2913	Rongmi Ronghang	No	No	No	No	GOLAGHAT	c	0	10	10	5	5	10	
2914	Misso Tokbi	Yes	No	No	No	GOLAGHAT	c	0	10	10	15	13	5	
2915	Langtuk Rongpi	Yes	No	No	No			0	36	0	0	0	32	
2916	Langtuk Terang	Yes	No	No	No	GOLAGHAT	c	0	25	20	10	20	20	
2917	Angjok Hanse	Yes	No	No	No	GOLAGHAT	c	0	0	0	0	0	20	
2918	Sun Kro	No	No	No	No	GOLAGHAT	c	10	6	0	0	1	9	
2919	Bajong Kro	No	No	No	No			15	4	0	0	0	33	
2920	Bogijan T.E.	Yes	No	No	No	GOLAGHAT	c	0	0	30	10	0	10	
2921	Kamargaon Nambar R.F.	No	No	No	No	GOLAGHAT	c	20	10	10	0	0	10	
Block T O T A L :		101	0	0	0	0	0	999	2368	1760.1	1979	2416	3294	
District T O T A L :		1454	56	36	55	0	0	14631	30227	14152	14958	26736	20577	

Land Use (in hectares rounded up to one										Area irrigated by source (in hectare).			Name of three most important commodities manufactured	Name of Village	Serial Number
Fallow lands other than current fallows	Current Fallows	Net Area Sown	Total Irrigated Land Area	Total Un-irrigated Land Area	Canals (C)	Wells/Tube-wells(W/TW)	Tanks/Lakes(T/L)	Water Falls(WF)	Others(O)	First	Second	Third			
110	111	112	113	114	115	116	117	118	119	120	121	122	2	1	
20	57	117	0	117	0	0	0	0	0				Angjok Rongpi	2909	
20	44	104	0	104	0	0	0	0	0				Bapuram Singnar	2910	
20	35	85	0	85	0	0	0	0	0				Lokhiram Tokbi	2911	
0	0	22	0	22	0	0	0	0	0				Basa Terang	2912	
20	61	0	0	0	0	0	0	0	0				Rongmi Ronghang	2913	
15	35	95	0	95	0	0	0	0	0				Misso Tokbi	2914	
0	0	27	0	27	0	0	0	0	0				Langtuk Rongpi	2915	
15	15	0	0	0	0	0	0	0	0				Langtuk Terang	2916	
0	0	20	0	20	0	0	0	0	0				Angjok Hanse	2917	
10	0	36	0	36	0	0	0	0	0				Sun Kro	2918	
0	0	85	0	85	0	0	0	0	0				Bajong Kro	2919	
11	0	0	0	0	0	0	0	0	0				Bogijan T.E.	2920	
0	0	50	0	50	0	0	0	0	0				Kamargaon Nambar R.F.	2921	
1887	3219	9764	12	9752	1	1	0	0					: Block T O T A L		
14518	17502	60218	1624	58594	284	32	98	575					: District T O T A L		

APPENDIX

APPENDIX I - Village Directory

Summary showing total number of villages having educational, medical and other amenities - CD Block level

Name of the District: Karbi Anglong (314)

Sr. No.	Name of CD block	Total number of inhabited villages in the C. D. block	Total population of C.D. block	Villages having educational institutions							
				Pre-primary school	Primary school	Middle school	Secondary school	Senior second ary school (SS)	Degree college of arts & commerce	Degree college of science engineering	Medical college
1	2	3	4	5	6	7	8	9	10	11	12
1	0130-Amri	132	45573	25	99	22	10	2	0	0	0
2	0131-Chinthong	138	46553	13	120	17	5	0	0	0	0
3	0132-Rongkhang	201	158035	31	178	82	24	6	1	0	0
4	0133-Socheng	76	27334	16	58	8	1	0	0	0	0
5	0134-Lumbajong	417	93914	31	156	34	8	2	0	0	0
6	0135-Bokajan	419	142409	41	176	25	7	1	0	0	0
7	0136-Howraghat	334	127673	99	253	58	15	0	1	0	0
8	0137-Samelangso	304	63869	53	162	24	6	1	1	0	0
9	0138-Langsomepi	235	55157	60	156	6	1	0	0	0	0
10	0139-Rongmongwe	176	32773	19	100	5	1	0	0	0	0
11	0140-Nilip	280	50057	20	164	14	4	0	0	0	0
Total		2712	843347	408	1622	295	82	12	3	0	0

Sr. No.	Name of CD block	Villages having educational institutions (contd.)						
		Management institute	Polytechnic	Vocational training school /ITI centre	Non-formal training centre	Special school for disabled	Others (specify)	No educational facility
1	2	13	14	15	16	17	18	19
1	0130-Amri	0	0	0	0	0	0	32
2	0131-Chinthong	0	0	0	0	0	0	16
3	0132-Rongkhang	0	2	1	0	0	1	23
4	0133-Socheng	0	0	0	0	0	0	17
5	0134-Lumbajong	0	0	1	0	0	0	258
6	0135-Bokajan	0	0	0	1	0	0	239
7	0136-Howraghat	0	0	1	0	0	0	74
8	0137-Samelangso	0	1	1	0	1	1	139
9	0138-Langsomepi	0	0	0	0	0	0	75
10	0139-Rongmongwe	0	0	0	0	0	0	73
11	0140-Nilip	0	0	0	0	0	0	114
Total		0	3	4	1	1	2	1060

Sr. No.	Name of CD block	Villages having Medical institutions							
		Community health centre	Primary health centre	Primary health sub centre	Maternity and child welfare centre	T.B. clinic	Hospital-allopathic	Hospital-alternative medicine	Dispensary
1	2	20	21	22	23	24	25	26	27
1	0130-Amri	1	2	3	0	0	0	0	2
2	0131-Chinthong	0	1	2	0	0	0	0	0
3	0132-Rongkhang	2	3	9	1	0	1	0	1
4	0133-Socheng	0	0	0	0	0	0	0	1
5	0134-Lumbajong	0	3	8	0	0	0	0	3
6	0135-Bokajan	0	1	5	0	0	0	0	2
7	0136-Howraghat	0	7	4	0	0	0	0	1
8	0137-Samelangso	0	3	1	1	0	0	1	0
9	0138-Langsomepi	0	2	1	0	0	0	0	0
10	0139-Rongmongwe	0	0	3	0	0	0	0	1
11	0140-Nilip	0	0	1	0	0	0	0	0
Total		3	22	37	2	0	1	1	11

DISTRICT CENSUS HANDBOOK: KARBI ANGLONG DISTRICT

APPENDIX I - Village Directory

Abstract of Educational, Medical and other Amenities in villages - CD Block level

Name of the District: Karbi Anglong (314)

Sr. No	Name of CD block	Villages having Medical institutions (contd.) ...							
		Veterinary hospital	Mobile health clinic	Family welfare centre	Medical practioner (with MBBS Degree)	Medical practioner (with other degree)	Medicine shop	Others	No medical facility
1	2	28	29	30	31	32	33	34	35
1	0130-Amri	2	0	0	1	1	9	1	118
2	0131-Chinthong	0	0	0	0	0	8	0	127
3	0132-Rongkhang	3	1	3	1	1	73	2	126
4	0133-Socheng	0	0	0	0	0	57	0	17
5	0134-Lumbajong	4	0	1	3	1	14	0	392
6	0135-Bokajan	2	0	0	5	4	55	3	356
7	0136-Howraghat	0	0	0	2	0	30	0	297
8	0137-Samelangso	1	0	0	4	5	12	1	275
9	0138-Langsomepi	0	0	0	1	0	12	0	218
10	0139-Rongmongwe	0	0	0	1	1	12	0	159
11	0140-Nilip	0	0	0	1	2	48	0	230
Total		12	1	4	19	15	330	7	2315

Sr. No	Name of CD block	Villages having drinking water								
		Tap water (treated/untreated)	Well water (coverd/uncovered well)	Hand pump	Tubewell/ borewell	Spring	River/ canal	Tank/ pond/ lake	Others	No drinking water facility
1	2	36	37	38	39	40	41	42	43	44
1	0130-Amri	42	91	7	8	108	47	28	3	0
2	0131-Chinthong	40	75	18	14	106	53	27	3	0
3	0132-Rongkhang	112	179	134	82	42	81	50	7	0
4	0133-Socheng	16	36	1	1	75	28	13	1	0
5	0134-Lumbajong	72	385	76	26	4	69	49	0	0
6	0135-Bokajan	106	332	127	123	14	111	153	6	0
7	0136-Howraghat	84	163	260	188	68	86	64	13	0
8	0137-Samelangso	78	217	146	98	100	102	96	24	0
9	0138-Langsomepi	56	159	131	84	71	61	29	5	0
10	0139-Rongmongwe	54	135	23	16	71	79	67	11	0
11	0140-Nilip	89	195	20	17	77	190	188	22	0
Total		749	1967	943	657	736	907	764	95	0

Sr. No	Name of CD block	Villages having Post & Telegraph							
		Post office	Sub post office	Post & telegraph office	Phone lines)	(land Public call office	Mobile phone coverage	Internet cafes/ Common service centre	
1	2	45	46	47	48	49	50	51	
1	0130-Amri	0	1	0	1	0	11	0	
2	0131-Chinthong	0	0	0	3	0	42	0	
3	0132-Rongkhang	3	13	1	18	3	84	2	
4	0133-Socheng	0	1	0	0	0	5	0	
5	0134-Lumbajong	0	5	1	4	0	79	0	
6	0135-Bokajan	1	6	0	26	3	191	1	
7	0136-Howraghat	0	1	0	32	0	172	0	
8	0137-Samelangso	0	0	0	16	0	109	0	
9	0138-Langsomepi	0	0	0	11	0	101	0	
10	0139-Rongmongwe	0	0	0	14	0	54	0	
11	0140-Nilip	0	0	0	7	0	48	0	
Total		4	27	2	132	6	896	3	

APPENDIX

APPENDIX I - Village Directory

Abstract of Educational, Medical and other Amenities in villages - CD Block level

Name of the District: Karbi Anglong (314)

Sr. No	Name of CD block	Villages having transport						
		Village roads-pucca road	Bus service (public/private)	Railway station	Auto/modified autos	Taxi & vans	Tractors	Navigable water ways (river/canal/sea ferry service)
1	2	52	53	54	55	56	57	58
1	0130-Amri	0	92	0	5	8	5	5
2	0131-Chinthong	1	80	0	1	1	0	5
3	0132-Rongkhang	18	69	4	28	14	33	41
4	0133-Socheng	1	15	0	2	0	0	5
5	0134-Lumbajong	1	154	11	9	3	1	18
6	0135-Bokajan	11	57	4	24	16	3	14
7	0136-Howraghat	3	157	2	19	23	45	95
8	0137-Samelangso	0	77	1	4	18	23	46
9	0138-Langsomepi	3	61	0	4	9	15	33
10	0139-Rongmongwe	0	41	0	3	7	6	6
11	0140-Nilip	0	66	6	1	15	4	16
Total		38	869	28	100	114	135	284

Sr. No	Name of CD block	Banks		Credit		Villages having recreation facility		
		Commercial & co-operative	ATM	Agricultural credit societies	Cinema / video halls	Public library	Public reading rooms	Availability of news paper
1	2	59	60	61	62	63	64	65
1	0130-Amri	2	0	0	0	0	1	6
2	0131-Chinthong	0	0	1	0	0	0	0
3	0132-Rongkhang	8	0	0	2	0	4	16
4	0133-Socheng	0	0	0	0	0	0	1
5	0134-Lumbajong	2	0	0	0	0	0	18
6	0135-Bokajan	5	0	1	1	0	1	27
7	0136-Howraghat	0	2	0	1	0	5	70
8	0137-Samelangso	0	1	0	0	0	0	42
9	0138-Langsomepi	0	0	0	1	0	1	35
10	0139-Rongmongwe	0	0	0	0	0	0	13
11	0140-Nilip	0	0	0	0	0	0	29
Total		17	3	2	5	0	12	257

Appendix IA - village directory**Villages by number of primary schools**

District: Karbi Anglong (314)

Serial number	Name of CD Block	Total number of inhabited villages	Number of primary schools				
			None	One	Two	Three	Four +
1	2	3	4	5	6	7	8
1	0130-Amri	132	33	90	6	2	1
2	0131-Chinthong	138	18	117	2	1	0
3	0132-Rongkhang	201	23	129	34	6	9
4	0133-Socheng	76	18	49	9	0	0
5	0134-Lumbajong	417	261	146	9	1	0
6	0135-Bokajan	419	243	163	13	0	0
7	0136-Howraghat	334	81	229	24	0	0
8	0137-Samelangso	304	142	133	29	0	0
9	0138-Langsomepi	235	79	152	4	0	0
10	0139-Rongmongwe	176	76	100	0	0	0
11	0140-Nilip	280	116	157	7	0	0
Total		2712	1090	1465	137	10	10

Appendix IB - Village directory
Villages by primary, middle and secondary schools

District: Karbi Anglong (314)

Sr.No.	Name of CD Block	Total number of inhabited villages	Type of educational institutions available			
			No school	At least one primary school and no middle school	At least one primary school and one middle school	At least one middle school and one secondary school
1	2	3	4	5	6	7
1	0130-Amri	132	33	77	22	9
2	0131-Chinthong	138	18	103	17	5
3	0132-Rongkhang	201	23	96	82	24
4	0133-Socheng	76	18	50	8	1
5	0134-Lumbajong	417	260	122	34	6
6	0135-Bokajan	419	243	151	25	3
7	0136-Howraghat	334	81	195	58	14
8	0137-Samelangso	304	142	138	24	5
9	0138-Langsomepi	235	79	150	6	1
10	0139-Rongmongwe	176	76	95	5	1
11	0140-Nilip	280	116	150	14	4
Total		2712	1089	1327	295	73

Appendix IC - Village Directory
Villages with different sources of drinking water facilities available

District: Karbi Anglong (314)

Sr.No.	Name of C.D.Block	Number of villages with different sources of drinking water facilities available				
		Only tap (treated/untreated)	Only well (covered/uncovered)	Only tubewell/borewell	Only handpump	More than one source only from tap, well, tubewell,hand pump
1	2	3	4	5	6	7
1	0130-Amri	4	52	0	2	39
2	0131-Chinthong	7	37	3	5	39
3	0132-Rongkhang	4	25	2	3	160
4	0133-Socheng	4	23	0	0	13
5	0134-Lumbajong	3	278	1	21	107
6	0135-Bokajan	4	145	4	35	195
7	0136-Howraghat	2	20	16	52	237
8	0137-Samelangso	7	56	13	30	177
9	0138-Langsomepi	1	42	15	30	135
10	0139-Rongmongwe	8	76	0	3	63
11	0140-Nilip	16	114	1	3	82
Total		60	868	55	184	1247

Appendix II- Village Directory
Villages with 5000 and above population which do not have one or more amenities available.

Name of the District: Karbi Anglong (314)

Sr. No.	Name of CD Block	Name of village	Location code number	Popula-tion	Amenities not available (indicate N.A. where amenity not available)						
					Senior secondary school	College	Primary health sub centre	Tap drinking water	Bus facility	Approach by pucca road	Banks
1	2	3	4	5	6	7	8	9	10	11	12
1	0132-Rongkhang	Nawaibil	295521	7303	N.A.	N.A.	N.A.	Available	Available	Available	Available
2	0132-Rongkhang	Rongkhana Rf.	295855	5848	N.A.	N.A.	N.A.	Available	Available	Available	Available

APPENDIX III- VILLAGE DIRECTORY
LAND UTILIZATION DATA IN RESPECT OF CENSUS TOWNS

Sl. No.	Name of Census Town	Land Use (i.e. area under different types of land use in hectares)					
		Total Area	Forest	Irrigated by source	Unirrigated	Culturable waste including gauchar & groves	Area not available for cultivation
1	2	3	4	5	6	7	8

No such Data is Reported

APPENDIX IV- VILLAGE DIRECTORY
CD BLOCK WISE OF INHABITED VILLAGES WHERE NO AMENITY OTHER THAN DRINKING WATER

Name of CD Block	Location code number	Name of village
------------------	----------------------	-----------------

No such Vilages is found

Appendix V- Village Directory
Summary showing number of villages not having scheduled castes population

District: Karbi Anglong (314)

Sr.No.	Name of C.D. Block	Total villages	Uninhabited villages	Inhabited villages	Number of inhabited villages having no scheduled castes population
1	2	3	4	5	6
1	0130-Amri	136	4	132	86
2	0131-Chinthong	146	8	138	79
3	0132-Rongkhang	208	7	201	70
4	0133-Socheng	78	2	76	51
5	0134-Lumbajong	457	40	417	304
6	0135-Bokajan	449	30	419	306
7	0136-Howraghat	352	18	334	177
8	0137-Samelangso	330	26	304	211
9	0138-Langsomepi	264	29	235	162
10	0139-Rongmongwe	215	39	176	122
11	0140-Nilip	286	6	280	230
Total		2921	209	2712	1798

Appendix VD - Village Directory

Appendix VI - Village Directory Summary showing number of villages not havingscheduled tribes population

District: Karbi Anglong (314)

Sr.No.	Name of C.D. Block	Total villages	Uninhabited villages	Inhabited villages	Number of inhabited villages having no scheduled tribes population
1	2	3	4	5	6
1	0146-Katigorah	65	0	65	55
1	0130-Amri	136	4	132	4
2	0131-Chinthong	146	8	138	3
3	0132-Rongkhang	208	7	201	15
4	0133-Socheng	78	2	76	1
5	0134-Lumbajong	457	40	417	40
6	0135-Bokajan	449	30	419	46
7	0136-Howraghat	352	18	334	66
8	0137-Samelangso	330	26	304	40
9	0138-Langsomepi	264	29	235	37
10	0139-Rongmongwe	215	39	176	6
11	0140-Nilip	286	6	280	2
Total		2921	209	2712	260

Appendix VII -A Village Directory

List of villages according to the proportion of the scheduled castes to the total population by ranges.

District: Karbi Anglong (314)

CD Block: Amri(0130)

Range of Scheduled Castes population (percentages)	Location code number	Name of village	Range of Scheduled Castes population (percentages)	Location code number	Name of village
1	2	3	1	2	3
Nil	295293	Beltola	Nil	295320	Amsubra
Nil	295295	Ouguri	Nil	295321	Umlata-Ap
Nil	295297	Amserli	Nil	295322	Umswai Langdo(Lalung)
Nil	295299	Lembra	Nil	295323	Marjong Lalung
Nil	295301	Keng Abat	Nil	295324	Marjong
Nil	295302	Sinari Roman	Nil	295326	Pantalo
Nil	295304	Kumrai Khura	Nil	295328	Umchetri
Nil	295305	Hadau	Nil	295329	Moroh
Nil	295306	Bogajamin	Nil	295330	Denghar
Nil	295307	Tharakunchi	Nil	295331	Umseneng(Maolen)
Nil	295308	Pongraguri	Nil	295332	Khon Amkha
Nil	295309	Mugaguri	Nil	295333	Mokoidharam
Nil	295310	Silangkunchi	Nil	295334	Umjiri
Nil	295311	Uthankunchi	Nil	295335	Um-Hi
Nil	295313	Phutsari	Nil	295336	Langhanjar(Phangeho)
Nil	295314	Khapleng Kunchi	Nil	295338	Umpanai
Nil	295315	Roman Marjong	Nil	295339	Umpanai Dukan
Nil	295316	Umswai	Nil	295340	Birsingki
Nil	295318	Rumphom	Nil	295342	Umbormon
Nil	295319	Chidamakha	Nil	295343	Mubai

APPENDIX

Range of Scheduled Castes population (percentages)	Location code number	Name of village	Range of Scheduled Castes population (percentages)	Location code number	Name of village
1	2	3	1	2	3
Nil	295344	Singkung	Less than 5	295294	Amguri
Nil	295345	Ullukuachi	Less than 5	295296	Pumakunchi
Nil	295346	Umkasi	Less than 5	295298	Karbi Hidi
Nil	295347	Maslai Kunchi	Less than 5	295300	Rakhui Hidi
Nil	295348	Chalai-Ar	Less than 5	295303	Amduba
Nil	295350	Rongchirim	Less than 5	295312	Langerdang
Nil	295352	Kramkunchi	Less than 5	295317	Lang Arkhon(Umswai)
Nil	295353	Morten-1	Less than 5	295325	Rapadang
Nil	295355	Silaguri	Less than 5	295327	Mokaba
Nil	295359	Mailangcheng	Less than 5	295337	Rongchek
Nil	295361	Engti Thengkiri	Less than 5	295341	Umsamukh
Nil	295362	Lakhon Gaon	Less than 5	295351	Rong Arak
Nil	295363	Ronghang Gaon	Less than 5	295356	Nongtham
Nil	295364	Kakoti Goan	Less than 5	295357	Terangnagor
Nil	295365	Bichi-Thur	Less than 5	295358	Durang
Nil	295367	Ahom Buroi	Less than 5	295360	Kro Kengdang
Nil	295368	Borrongkhai	Less than 5	295366	Borgaon
Nil	295369	Balikunchi-2	Less than 5	295372	Voksong(Ghelapata)
Nil	295375	Langlongku	Less than 5	295374	Mayang
Nil	295377	Karbi Lalung	Less than 5	295376	Burajungthung
Nil	295378	Pipar Gaon	Less than 5	295381	Saru-Amli
Nil	295379	Keraidong	Less than 5	295383	Chupi-Kelok
Nil	295380	Kong-Kat	Less than 5	295388	Radhala
Nil	295382	Bor-Amli	Less than 5	295390	Borkok
Nil	295385	Mortel	Less than 5	295395	Khatomari
Nil	295391	Langlongku	Less than 5	295396	Karbi Archon
Nil	295401	Sar Engti	Less than 5	295397	Plimplam Abi
Nil	295402	Bilo-Ke-Ap	Less than 5	295398	Tengkeralangso-1
Nil	295403	Phangchophe-Re-Re	Less than 5	295399	Tengkeralangso-2
Nil	295419	Khaya Hanse	Less than 5	295404	Tumprop
Nil	295434	Umswai Christian	Less than 5	295418	Harlok Jasera
Nil	295436	Umpani Chistian	Less than 5	295432	Amtereng
Nil	295439	Dukekpi	Less than 5	295437	Ouguri T.E.
Nil	295440	Soru Rongkhai	Less than 5	295438	Barim Gaon
Nil	295441	Useneng	Less than 5	295851	Jukuta Rf.
Nil	295442	Mithi Gaon	Less than 5	295852	Tmulbari Rf.
Nil	295443	Bong Sal	Less than 5	295349	Harba-Sa
Nil	295444	Pandong Mohe	5 - 10	295384	Langpok-Kang
Nil	295445	Chong-Kup	5 - 10	295371	Sinai Nadi
Nil	295446	Agra Kunchi	11 - 20	295389	Dighali Pukhuri
Nil	295447	Amri Khat	11 - 20	295373	Langteng
Nil	295448	Rong Phom	31 - 40	295386	Ben Terang
Nil	295461	Rongkongtui	31 - 40	295370	Dalimbari
Nil	295464	Arsong	41 - 50	295387	Hatigarh
Nil	295750	Solamukha	51 - 75	295431	Lengri
Nil	295850	Sinai Nadi R F	51 - 75		
Less than 5	295292	Baulagog			

Appendix VII -A Village Directory

List of villages according to the proportion of the scheduled castes to the total population by ranges.

District: Karbi Anglong(314)

CD Block: Chinthong(0131)

Range of Scheduled Castes population (percentages)	Location code number	Name of village	Range of Scheduled Castes population (percentages)	Location code number	Name of village
1	2	3	1	2	3
Nil	295394	Thanghonsing	Nil	295806	Umphanchi
Nil	295407	Sarleng Tisso	Nil	295807	Rongmandiu
Nil	295410	Rongkangtui	Nil	295808	Oklokpi
Nil	295415	Rongagora	Nil	295811	Lang-Ikso
Nil	295554	Rongmandu	Nil	295814	Umlado
Nil	295628	Larsing Engti	Nil	295819	Bukiching
Nil	295629	Umru Phong Langso	Nil	295820	Rongnihang
Nil	295655	Phetkuso	Nil	295824	Langmet-2
Nil	295656	Langang Senar Gaon	Nil	295825	Umrini Gaon
Nil	295667	Umphu Karbi	Nil	295829	Langmet-1
Nil	295668	Umphu Kuki	Nil	295830	Langteng
Nil	295670	Langkircha	Nil	295831	Umpaklong
Nil	295671	Longpai	Nil	295833	Engti Gaon
Nil	295672	Socheng	Nil	295834	Maina Hanse Gaon
Nil	295673	Mokoiram	Nil	295835	Langang Engti Gaon
Nil	295674	Arting Sanphaw	Nil	295836	Solu Rongphar
Nil	295751	Langap	Nil	295837	Wadilangso
Nil	295752	Langang Tokbi	Nil	295838	Kongehing Tokbi Gaon
Nil	295754	Dikisir	Nil	295840	Mukinda Sevar
Nil	295756	Jhaluklangteng	Nil	295841	Rongchomang Sevar
Nil	295758	Batlok Teron Gaon	Nil	295842	Parbat Gaon(Rongkhlan)
Nil	295762	Wodilangso	Nil	295843	Patarao
Nil	295764	Larsing	Nil	295844	Maine Bey Gaon
Nil	295765	Biriklongtar	Nil	295845	Arlong Sarlong
Nil	295766	Langsangti	Nil	295846	Chinong Kadai
Nil	295767	Sumer Pathar(Langparpan)	Nil	295847	Mane Teron Gaon
Nil	295769	Langlongdang	Nil	295848	Lang Makang
Nil	295770	Phulok Kro Gaon	Less than 5	295392	Thangsing Senar
Nil	295772	Malingkisir	Less than 5	295393	Langmekloo
Nil	295773	Dengthawali	Less than 5	295400	Natun Borpathar
Nil	295774	Kungripi	Less than 5	295405	Rong-Ikso
Nil	295776	Amsar	Less than 5	295406	Rongphelang
Nil	295777	Rongjangphong	Less than 5	295409	Bogori Anglong
Nil	295779	Thengmu	Less than 5	295411	Amlokkhi
Nil	295780	Kynthung	Less than 5	295412	Sarbura Senar
Nil	295781	Latmarleng	Less than 5	295413	Langtuk Teron
Nil	295783	Umat	Less than 5	295414	Sarbura Teron
Nil	295784	Mausaladyang	Less than 5	295416	Sucha
Nil	295786	Lowai Amsih	Less than 5	295417	Maj Barpathar
Nil	295788	Ratial	Less than 5	295420	Umsero
Nil	295789	Pabang	Less than 5	295422	Eden Bari
Nil	295790	Jalalon	Less than 5	295423	Ran Habai
Nil	295791	Dengthit	Less than 5	295424	Borsing Hanse
Nil	295792	Sabuda	Less than 5	295425	Rongkimi
Nil	295793	Khili Umwang	Less than 5	295427	Doloni
Nil	295794	Lumphus	Less than 5	295430	Panbari
Nil	295795	Moput	Less than 5	295630	Longle-Athan
Nil	295796	Umwang	Less than 5	295653	Birsokro Gaon
Nil	295797	Umteliah	Less than 5	295665	Chekphubang
Nil	295798	Umsarang	Less than 5	295666	Umchera
Nil	295803	Lang-Er-Dang	Less than 5	295747	Amlong
Nil	295805	Monjili	Less than 5	295757	Laram

APPENDIX

Range of Scheduled Castes population (percentages)	Location code number	Name of village	Range of Scheduled Castes population (percentages)	Location code number	Name of village
1	2	3	1	2	3
Less than 5	295759	Engti Habai	Less than 5	295815	Singdolo
Less than 5	295760	Rongkor	Less than 5	295817	Birmaine
Less than 5	295761	Umru	Less than 5	295818	Patikyndok
Less than 5	295768	Langsomepi	Less than 5	295821	Langteng Rongphar
Less than 5	295771	Long-E-Lubui	Less than 5	295822	Rongchek
Less than 5	295778	Patimukha	Less than 5	295823	Tirkim
Less than 5	295782	Langhonjar(Phangcho)	Less than 5	295827	Borpu
Less than 5	295785	Umru Laru	Less than 5	295832	Chiri
Less than 5	295787	Umlapher	Less than 5	295839	Masereng
Less than 5	295799	Pampura	5 - 10	295429	Kharupindha
Less than 5	295800	Umnem	5 - 10	295763	Longre
Less than 5	295801	Rupai	11 - 20	295421	Maisam
Less than 5	295802	Rumphum	11 - 20	295426	Tharve-Abi
Less than 5	295804	Umdap	11 - 20	295428	Enghin Gaon
Less than 5	295809	Murap	21 - 30	295826	Amtereng
Less than 5	295810	Umseken	41 - 50	295408	Rongtumeng
Less than 5	295812	Serengdap			
Less than 5	295813	Rongmandu(Engti Gaon)			

Appendix VII -A Village Directory

List of villages according to the proportion of the scheduled castes to the total population by ranges.

District: Karbi Anglong(314)

CD Block: Rongkhang(0132)

Range of Scheduled Castes population (percentages)	Location code number	Name of village	Range of Scheduled Castes population (percentages)	Location code number	Name of village
1	2	3	1	2	3
Nil	295450	Rongtara	Nil	295537	Kerelajan
Nil	295450	Rongtara	Nil	295549	Cheng-Cheng Bil
Nil	295454	Linchika	Nil	295550	Theso Bil
Nil	295456	Amsalam	Nil	295558	Lalmati
Nil	295457	Nok Terang	Nil	295565	Kathar Gaon
Nil	295458	Nong Krong	Nil	295566	Klengdun Hanse Gaon
Nil	295459	Phong Apam	Nil	295567	Kolonga
Nil	295460	Long-Eh-Pi	Nil	295571	Jengkha Ronghang Gaon
Nil	295462	Mupirchung			
Nil	295465	Chek-Artu	Nil	295572	Sitoli Jan
Nil	295469	Lotumari Bohapi	Nil	295574	Phoroklangso
Nil	295470	Lutumari	Nil	295579	Rongmindar Ronghong Gaon
Nil	295471	Rupachithi			
Nil	295474	Langtukthepe	Nil	295580	Dima Gaon-1
Nil	295477	Amlet	Nil	295583	Harsing Bey Gaon
Nil	295482	Akelal	Nil	295584	Kelengdun Teron Gaon
Nil	295487	Telehor	Nil	295585	Kamar Hanse
Nil	295488	Kabung Ronghang Gaon	Nil	295589	Kuthepi Nepali Gaon
Nil	295491	Thepli Aram	Nil	295592	Sar-Senot
Nil	295494	Theso	Nil	295594	Rongphar Senot
Nil	295499	Disakisim	Nil	295596	Pub Ghelani
Nil	295502	Lang Sibui	Nil	295599	Tumpreng
Nil	295533	Hawaipur	Nil	295603	Namtaradubi
			Nil	295604	Bhelapara

DISTRICT CENSUS HANDBOOK: KARBI ANGLONG DISTRICT

Range of Scheduled Castes population (percentages)	Location code number	Name of village	Range of Scheduled Castes population (percentages)	Location code number	Name of village
1	2	3	1	2	3
Nil	295607	Pub-Khanajan	Less than 5	295501	Mekve Pathar
Nil	295608	Kanajan	Less than 5	295503	Rikang Mehom
Nil	295611	Mir-Ingku	Less than 5	295504	Phelangpi
Nil	295614	Doloni	Less than 5	295506	Sarumatikhula
Nil	295615	Raja Gaon	Less than 5	295507	Ampathar-2
Nil	295616	Bogori Gaon	Less than 5	295508	Kheroni
Nil	295619	Lang Herang	Less than 5	295509	Ronkiri Rongphat Gaon
Nil	295620	Ling Ding	Less than 5	295510	Arnam Anglong (Kheroni)
Nil	295626	Long-E-Pi	Less than 5	295511	Kheroni Purana Basti Pgr.
Nil	295634	Telehor	Less than 5	295512	Kheroni Nepali Pgr.
Nil	295635	Harsing Teron	Less than 5	295514	Nogahoria Pgr.
Nil	295636	Sing Rongphar	Less than 5	295515	Bagisadubi
Nil	295637	Tharve Langso	Less than 5	295516	Doyangmukh
Nil	295638	Sotobali	Less than 5	295520	Lamsakham
Nil	295639	Goroimari	Less than 5	295521	Nawaibil
Nil	295642	Kumpathar	Less than 5	295523	Mailoo Bl No.4
Nil	295644	Kawoimari	Less than 5	295524	Takhua Hadi
Nil	295648	Rongpi Gaon	Less than 5	295527	Majiahadi
Nil	295649	Womu-Attar	Less than 5	295528	Jiribasa
Nil	295652	Sukhihadi	Less than 5	295530	Guha Gaon
Nil	295658	Chekso Borkheromi	Less than 5	295532	Hajagapher
Nil	295659	Santipur	Less than 5	295536	Lambapathar
Nil	295855	Rongkhana Rf.	Less than 5	295539	Ranaima
Nil	295856	Hai Artu Rf.	Less than 5	295546	Bogorighat No. 1
Nil	295858	Bithung Rf.	Less than 5	295551	Priloo
Nil	295859	Satsong R F	Less than 5	295553	Englong Parpan
Less than 5	295451	Tika	Less than 5	295555	Ramthepi
Less than 5	295452	Umcheret	Less than 5	295556	Menmeji
Less than 5	295453	Uzandonka	Less than 5	295557	Mukhim
Less than 5	295455	Somupong	Less than 5	295559	Enchin Langso
Less than 5	295463	Ronghidi	Less than 5	295560	Rongphar Gaon
Less than 5	295466	Long-Epi	Less than 5	295562	Khandajan
Less than 5	295467	Hongkram	Less than 5	295568	Kolonga-1
Less than 5	295468	Hongkram Adarsha	Less than 5	295569	Langminso
Less than 5	295472	Serlongchor	Less than 5	295570	Kolonga-2
Less than 5	295473	Phongjangre	Less than 5	295573	Deramukh
Less than 5	295476	Langchithing	Less than 5	295575	Karbi Rongsopi-1
Less than 5	295478	San Sika Nihang Basti	Less than 5	295576	Karbi Rongsopi-2
Less than 5	295479	Langmepi	Less than 5	295578	Rongklirdap Tokli Gaon
Less than 5	295480	Lang-Amek	Less than 5	295582	Uttar Bali Gaon
Less than 5	295481	Langthat	Less than 5	295586	Basa Rongphar
Less than 5	295483	Woham Langso	Less than 5	295587	Rongkuru
Less than 5	295484	Derajuri	Less than 5	295588	Ingti Kaibong
Less than 5	295485	Dera Arlok	Less than 5	295590	Kuthepi Terang Gaon
Less than 5	295486	Thenglong	Less than 5	295591	Borsing Engleng
Less than 5	295490	Barman Gaon(Deori)	Less than 5	295593	Mulokbong
Less than 5	295492	Harlong Sora	Less than 5	295595	Notun Ghelani
Less than 5	295495	Chengbong	Less than 5	295597	Mugasong
Less than 5	295496	Jengkro	Less than 5	295600	Hatimora
Less than 5	295497	Deramukam			
Less than 5	295498	Langparpam			

APPENDIX

Range of Scheduled Castes population (percentages)	Location code number	Name of village	Range of Scheduled Castes population (percentages)	Location code number	Name of village
1	2	3	1	2	3
Less than 5	295601	Ganganagar	5 - 10	295518	Wasilong
Less than 5	295602	Upper Taradubi	5 - 10	295526	Bakrifanghaja
Less than 5	295605	Sat Gaon	5 - 10	295531	Jirim Gaon
Less than 5	295606	Satgaon Bazaar	5 - 10	295535	Watijur-2
Less than 5	295609	Rpngkuroi	5 - 10	295542	Dekreng Pgr.
Less than 5	295610	Rongjamir	5 - 10	295543	Baksadubi Pgr.
Less than 5	295612	Amguri	5 - 10	295545	Bogorighat
Less than 5	295613	Jaljuri Longbui	5 - 10	295548	Chera Pathar
Less than 5	295617	Garo Gaon	5 - 10	295552	Engleng Gaon(Deuri)
Less than 5	295618	Hanlokrok	5 - 10	295563	Sildubi
Less than 5	295621	Saru Borthol	5 - 10	295564	Rebabali
Less than 5	295622	Tengkeralangso	5 - 10	295598	Tumpreng Bazaar
Less than 5	295623	Podumpukhuri	5 - 10	295650	Sampathar
Less than 5	295625	Chengbiri	5 - 10	295857	Hanthor Teron Rf.
Less than 5	295627	Umahalangso	11 - 20	295449	Baithalangso
Less than 5	295633	Ampathar No.2	11 - 20	295505	Bormatikhula
Less than 5	295640	Ronglangbung	11 - 20	295525	Belbari
Less than 5	295641	Kolising Gaon	11 - 20	295529	Mosoka
Less than 5	295643	Angpong Gaon	11 - 20	295534	Watijur-No.2 Bl
Less than 5	295645	Haldikrong	11 - 20	295541	Kheroni Maj Basti
Less than 5	295646	Bali Gaon	11 - 20	295544	L.S.M. Farm
Less than 5	295651	Terang Gaon	11 - 20	295547	Kheroni Garo Gaon
Less than 5	295657	Matiparbat	11 - 20	295647	Tisso Gaon
Less than 5	295660	Longboi Ronghang Gaon	11 - 20	295853	Banai Rf.
Less than 5	295854	Hanthor Gaon Rf.	31 - 40	295538	Deklem
5 - 10	295489	Harlong Chebat	51 - 75	295519	Deklem
5 - 10	295493	Jengkha	51 - 75	295522	Raisem
5 - 10	295513	Kheroni Kachari Pgr.	76 and above	295517	Radhanagar
			76 and above	295540	Maimaru Das Basti

Appendix VII -A Village Directory

List of villages according to the proportion of the scheduled castes to the total population by ranges.

District: Karbi Anglong(314)

CD Block: Socheng(0133)

Range of Scheduled Castes population (percentages)	Location code number	Name of village	Range of Scheduled Castes population (percentages)	Location code number	Name of village
1	2	3	1	2	3
Nil	295475	Thai-Hong	Nil	295685	Nongtirong
Nil	295661	Niz-Rongkhang	Nil	295687	Rongkhelan
Nil	295663	Baida	Nil	295688	Sametan
Nil	295676	Am-Ih	Nil	295689	Mukroh
Nil	295677	Umpaweng(Langhemphi)	Nil	295690	Umkhirmi
Nil	295678	Langkeroi	Nil	295691	Psiar
Nil	295679	Tadolangso	Nil	295692	Khatkhasala
Nil	295680	Kholaphiang	Nil	295693	Skap
Nil	295682	Umbaso	Nil	295694	Lum Mutem
Nil	295683	Madan-Men-Ih	Nil	295695	Mokoilum
			Nil	295700	Mujen

DISTRICT CENSUS HANDBOOK: KARBI ANGLONG DISTRICT

Range of Scheduled Castes population (percentages)	Location code number	Name of village	Range of Scheduled Castes population (percentages)	Location code number	Name of village
1	2	3	1	2	3
Nil	295701	Muva	Less than 5	295662	Badong
Nil	295702	Sopiem	Less than 5	295681	Tapat
Nil	295703	Longtartheipi	Less than 5	295684	Rongpangbong
Nil	295704	Mothade	Less than 5	295686	Wanpung
Nil	295705	Mowlian	Less than 5	295707	Madan Nongkirla
Nil	295706	Umplong	Less than 5	295709	Langsomepi
Nil	295708	Woterang Langso	Less than 5	295710	Mutha
Nil	295711	Rongjangphong	Less than 5	295713	Rongche-Jeng
Nil	295712	Rongtar-Me	Less than 5	295715	Jyrykyndeng
Nil	295714	Durbin Tilla	Less than 5	295719	Langkiding
Nil	295716	Chongkhili	Less than 5	295720	Taseng
Nil	295717	Chirimtheipi	Less than 5	295721	Langlongpak
Nil	295723	Charchim	Less than 5	295722	Mokindur
Nil	295728	Rongnihang	Less than 5	295724	Charchim D C R F
Nil	295731	Mukhim Khasi	Less than 5	295725	Prisek
Nil	295733	Bandeng	Less than 5	295726	Amreng
Nil	295734	Moknor	Less than 5	295727	Amtukapam
Nil	295735	Rongmanpi	Less than 5	295729	Thatskai
Nil	295738	Khindeliar	Less than 5	295730	Mukhim
Nil	295740	Sarucha	Less than 5	295732	Usaliet
Nil	295741	Umjulaher	Less than 5	295736	Umta-Ap
Nil	295742	Morap	Less than 5	295737	Upilangso
Nil	295744	Lamarang	Less than 5	295739	Lumsajar
Nil	295745	Denglier	Less than 5	295743	Muriap
Nil	295746	Komalongjon	5 - 10	295743	Muriap
Nil	295748	Umpoo	5 - 10	295718	Phonglangso

Appendix VII -A Village Directory

List of villages according to the proportion of the scheduled castes to the total population by ranges.

District: Karbi Anglong(314)

CD Block: Lumbajong(0134)

Range of Scheduled Castes population (percentages)	Location code number	Name of village	Range of Scheduled Castes population (percentages)	Location code number	Name of village
1	2	3	1	2	3
Nil	295860	Langli Timung	Nil	295892	Khangkraidisa
Nil	295862	Sarlong Englang	Nil	295893	Kherbari
Nil	295863	Sarthe Engti	Nil	295894	Disakisim
Nil	295864	Samsing Teron	Nil	295895	Kathalguri
Nil	295865	Man Tisso Bey	Nil	295896	Dhonsfri Katmil
Nil	295866	Kachari Engleng	Nil	295897	Naga Chang
Nil	295867	Hemari Tisso	Nil	295899	Nagachang Jila Basti
Nil	295868	Hemari Yerong	Nil	295900	Nagachang Amlaiguri Basti
Nil	295869	Basu Pahar	Nil	295901	Naga Chang Khasia Basti
Nil	295875	Teri Engleng	Nil	295902	Naga Chang Gang Qtr
Nil	295876	Waling Disa	Nil	295904	Shiv Nagar Christian Basti
Nil	295877	Wesai Rongpi	Nil	295905	50 Gang Quarter
Nil	295879	Dhanbang	Nil	295906	Shiv Nagar Gaon
Nil	295880	Jusep Basti	Nil	295907	Langtula
Nil	295881	Suleman Gaon	Nil	295908	Rongbong Tisso
Nil	295882	Christian Gaon	Nil	295909	Disakedewa
Nil	295884	Kush Pathar	Nil	295911	Hidim Timung
Nil	295885	Neli Bari Nepali Basti	Nil	295914	Thana Rangkang
Nil	295886	Dhonsfri Napali Gaon	Nil	295915	Kheroni

APPENDIX

Range of Scheduled Castes population (percentages)	Location code number	Name of village	Range of Scheduled Castes population (percentages)	Location code number	Name of village
1	2	3	1	2	3
Nil	295916	Dhanbar Thapa	Nil	295998	Sarpo Terang
Nil	295917	Kharsing Terong	Nil	295999	Dhonsing Terang
Nil	295919	Barsing Timung			(Langmili)
Nil	295920	Kehai Timung Gaon	Nil	296001	Chinthong Timung
Nil	295921	Hidi Sajir Rangpi Gaon			(Langmili)
Nil	295923	Manipur Nepali Basti	Nil	296002	Phongalong (Terong
Nil	295925	Hmar Gaon			Langmili)
Nil	295926	Kakati Ranghang Gaon	Nil	296003	Milik Teron (Langmili)
Nil	295927	Hemari Kransa	Nil	296004	Hemari Bey (Langmili)
Nil	295928	Langkai Kro Gaon	Nil	296005	Sarthe Rongpi (Langmili)
Nil	295929	Sarkear Bey	Nil	296006	Bara Engti (Langmili)
Nil	295932	Purandra Chakma	Nil	296007	Himari Kro (Langmili)
Nil	295935	Sarmen Phangcho	Nil	296194	Longnit Bazar
Nil	295936	Kash Karli Gaon	Nil	296200	Uper Mohang Diza
Nil	295938	Polich Basti	Nil	296202	Maj Gaon
Nil	295941	Deiju Pathar	Nil	296207	Boro Basti (Garo)
Nil	295944	Enghee Bosti	Nil	296215	Langsithing
Nil	295945	Signal Basti	Nil	296218	Baish Mile
Nil	295946	Keralasing Basti	Nil	296421	Longkoi Bey Gaon
Nil	295947	Tetri Nalla(Chomung	Nil	296425	Longboi Timung Gaon
		Teron)	Nil	296428	Sing Rongpi
Nil	295948	Karli Nalla	Nil	296430	Saethe Bey
Nil	295949	Repjai Village	Nil	296431	Harchi Ali
Nil	295951	Budha Nalla	Nil	296432	Langroithom Gaon
Nil	295952	Mongaldhar Chakma	Nil	296433	Langrik Gaon
Nil	295953	Sarthe Engleng	Nil	296435	Langklangvong Model Vill
Nil	295954	Sarthe Bey			Part-B
Nil	295955	Bidsadhar Chakma	Nil	296437	Khasiya Basti
Nil	295957	Dalong Bari	Nil	296438	Longchorso
Nil	295958	Kakau Basti	Nil	296439	Kathar Ingti
Nil	295959	Hujaipur (Tila Basti)	Nil	296440	Kania Terang
Nil	295960	Hojaipur	Nil	296441	Lingdon Teron
Nil	295961	Nillapur	Nil	296443	12 Mile Nepali Basti
Nil	295963	Uttar Hojaipur	Nil	296445	Longki Engleng
Nil	295964	Chuhan Basti	Nil	296446	Mali Sing Rongpi
Nil	295969	Bura Yerang Gaon	Nil	296447	Wophong Timung
Nil	295971	Ramsing Hanse	Nil	296448	Donka Bey
Nil	295972	Kangther Kramsa	Nil	296450	Hapjan Rongkimi
Nil	295973	Nilaluny	Nil	296452	Longki Timung
Nil	295974	Tamul Bari	Nil	296453	Bim Ingti
Nil	295975	Khejur Bagan	Nil	296454	Langmili Cement
Nil	295976	Maisa Disa Basti	Nil	296456	Nihang Timung
Nil	295978	Misibailam	Nil	296457	Dhonsing Ingti
Nil	295979	Damalo-1	Nil	296458	Kongki Terang
Nil	295983	Amlakhi Bagan	Nil	296459	Dili Terang
Nil	295984	Riso Rongphar	Nil	296460	Saethe Terang
Nil	295986	Desoi Ronghang	Nil	296461	Mon Teron
Nil	295987	Jamuna Engti	Nil	296463	Hanso/Surya Tisso
Nil	295988	Sarthe Terang	Nil	296464	Sarthe Terang
Nil	295990	L.B. Rai (New)	Nil	296465	Adhivasi Gaon
Nil	295991	Longkam Bey	Nil	296467	Nepali Bosti (Hari Lama)
		(Rongmarjong)	Nil	296469	Ram Lnghi Gaon
Nil	295992	Rongbong Teron (Sarsoi	Nil	296471	Sedeng Terang
		Nepali Basti)	Nil	296472	Khorsing Terang
Nil	295993	Bura Terang	Nil	296473	Longki Ronghang
Nil	295994	Laidap Disa Gaon	Nil	296474	Kangbura Timung
Nil	295996	On Bey (Sardisa)	Nil	296475	Lunse Timung

DISTRICT CENSUS HANDBOOK: KARBI ANGLONG DISTRICT

Range of Scheduled Castes population (percentages)	Location code number	Name of village	Range of Scheduled Castes population (percentages)	Location code number	Name of village
1	2	3	1	2	3
Nil	296476	Monsing Timung	Nil	296565	Model Vill
Nil	296477	Khoya Sing Teron	Nil	296566	Rejang Bosti
Nil	296478	Khorsing Ronghang	Nil	296567	Garo Bosti
Nil	296479	Hidim Teron (Garo Bosti)	Nil	296568	Lobongfa Nala
Nil	296485	Langtuk Rongpi	Nil	296569	Tokbi (Langtuk Bosti)
Nil	296486	Monsing Teron	Nil	296570	Langfi Disa
Nil	296493	Hemai Timung	Nil	296571	Borlangphar Tinali
Nil	296494	Biren Teron	Nil	296572	Hanse Nala
Nil	296496	Dok Ronghang (Sarsing)	Nil	296575	Bura Phangcho Gaon
Nil	296497	Chondro Rongphar Gaon	Nil	296579	Nepali Bosti
Nil	296498	Sokme Horen Terang	Nil	296580	Khuti Colony
Nil	296499	Sarmen Hanse (Rongali)	Nil	296581	Hemari Terang
Nil	296500	Sarmen Hanse (Rongali)	Nil	296583	Jensing Tisso
Nil	296501	Kehai Bey	Nil	296585	Khorsing Terang
Nil	296502	Kangram Timung	Nil	296586	Bor Timung
Nil	296503	Longki Bey Gaon	Nil	296587	Longki Ingti
Nil	296504	Sarthe Ingleng	Nil	296589	Men Inghi
Nil	296505	Sarthe Phura	Nil	296591	Dorson Tisso
Nil	296508	Sarpo Rongpi	Nil	296593	Kania Enghi (Near 11 K.M.)
Nil	296509	Chingthong Tokbi	Nil	296594	Khorsing Enghee
Nil	296510	Sikari Tisso	Nil	296595	Jari Engti
Nil	296511	Khoya Sing Teron	Nil	296596	Sarthe Enghee
Nil	296512	Sing Teron Gaon	Nil	296599	Purno Bd. Sharma
Nil	296513	Chephong Barim	Nil	296601	Pondit Enghi
Nil	296515	Hemari Tisso	Nil	296602	Dolasing Ingti
Nil	296516	Welson Bongrung	Nil	296603	Longki Milik
Nil	296517	Bura Tisso	Nil	296604	Andra Terang
Nil	296518	Rongtheso	Nil	296605	Dhonsing Teron
Nil	296519	Taralangso (W) (Longki Ronghang)	Nil	296606	Indra Bd. Thapa
Nil	296520	Baliram Terang	Nil	296607	Longki Engleng
Nil	296523	Plimplamlangso	Nil	296608	Nailalung Subhas Marak
Nil	296527	Sonsing Timung	Nil	296610	Baburam Rongphar
Nil	296529	Rongmindar	Nil	296611	Lowrance Rongpi
Nil	296530	Rongchesong	Nil	296612	Sorsori Nepali Bosti
Nil	296531	Ser Malong	Nil	296615	Khorsing Kro
Nil	296532	Mensing Kramsa	Nil	296616	Sundorsing Timung
Nil	296533	Pensing Teron	Nil	296617	Rongmili
Nil	296534	Thengkur Tisso	Nil	296619	Dharam Pathar (Garo Basti)
Nil	296535	Borsing Hanse	Nil	296620	Hemen Adivashi Gaon
Nil	296536	Bormon Killing	Nil	296621	Hemen Garo Gaon
Nil	296537	Kania Terang	Nil	296622	Hatifaudha (Hati Camp)
Nil	296538	Kathe Bajong	Nil	296623	Jibon Bathari Bosti
Nil	296540	Thong Teron	Nil	296624	Sarthe Timung
Nil	296542	Ram Bd. Tamang	Nil	296627	Nathanel Bosti
Nil	296544	Monsing Inghi Gaon	Nil	296628	Loring Longso
Nil	296547	Ramsing Terang	Nil	296629	Shonapur
Nil	296549	Hemari Tokbi	Nil	296630	Shantipur (Khariya)
Nil	296550	Longki Rongpi	Nil	296631	Signal Bosti
Nil	296551	Kangbura Bey	Nil	296634	Mugulapdisa
Nil	296553	Plimplamlangso	Nil	296635	Duguidisa
Nil	296554	Pator Gaon	Nil	296638	Tularam
Nil	296555	Bangmodisa	Nil	296639	Ragunath Maibungsa
Nil	296556	Raijaudisa	Nil	296640	Bugdadaisa
Nil	296558	Hojai Bosti	Nil	296642	Kherjuram
Nil	296559	Bijoi Bosti	Nil	296643	Balu Katting
Nil	296562	Rly. Colony (Langsoliet)	Nil		

APPENDIX

Range of Scheduled Castes population (percentages)	Location code number	Name of village	Range of Scheduled Castes population (percentages)	Location code number	Name of village
1	2	3	1	2	3
Nil	296645	Rongchedon	Less than 5	295873	Rongmirdon-III
Nil	296646	Longsing Hanse	Less than 5	295878	Monsing Timung
Nil	296647	Moniram Hanse (Bonket Hanse)	Less than 5	295887	Dhanshri Bazar
Nil	296648	Gobin Mosahary	Less than 5	295888	Adarsha Gaon
Nil	296649	Longki Terang	Less than 5	295889	Dhanshri Linapar
Nil	296650	Rongmando	Less than 5	295890	Bhta Gaon
Nil	296651	Garo Basti	Less than 5	295891	Dajiphang
Nil	296653	Kolom Sing Teron	Less than 5	295898	Nagaon Basti
Nil	296655	Sarthe Teron	Less than 5	295910	Jor Timung
Nil	296657	Jensing Ronghang	Less than 5	295912	Sarthe Engti
Nil	296658	Hemari Ronghang	Less than 5	295913	Sinari Hanse
Nil	296659	Jen Timung	Less than 5	295918	Rongbang Timung
Nil	296660	Mensing Phangcho	Less than 5	295922	Hemari Bey
Nil	296661	Hemari Bey	Less than 5	295943	Nadipur Desuali Basti
Nil	296666	Longki Tisso (Toka Tisso)	Less than 5	295956	Sipahi Basti
Nil	296667	Wophaong Hanse	Less than 5	295962	Sutalanger
Nil	296668	Shanti Bosti	Less than 5	295968	Pondit Basti
Nil	296669	Mojari Timung	Less than 5	295977	Daadikho
Nil	296670	Upper Dillaji Adivashi Gaon	Less than 5	295980	Manza East
Nil	296683	P. Songjam	Less than 5	295981	Manza West
Nil	296684	Phailong	Less than 5	295982	Jorlep Teron
Nil	296685	Molnom	Less than 5	295985	Bini Engti
Nil	296686	Thingcham	Less than 5	295989	Dikrut Killing
Nil	296687	Bethani Nepali Bosti	Less than 5	296000	Sarthe Killing (Langmili)
Nil	296688	Moja Phancho (Adivashi Gaon)	Less than 5	296199	Mohong Diza
Nil	296689	Wah Tisso	Less than 5	296201	Longnit Thapa
Nil	296691	Chandro Sing Teron	Less than 5	296420	Hamlai Gaon
Nil	296692	Men Tisso Part	Less than 5	296424	Konthelal Gaon
Nil	296693	Ronghache	Less than 5	296426	Bini Taro
Nil	296694	Rongbangbong	Less than 5	296427	Hemari Timung (Khorsing Timung)
Nil	296695	Rongchave	Less than 5	296429	Dhonsing Engleng
Nil	296696	Hemari Kro	Less than 5	296434	Langklangvong Model Vill Part-A
Nil	296697	Longki Hanse	Less than 5	296436	Kangnep Teron (Bura Teron)
Nil	296698	Lunse Kro	Less than 5	296444	Bey Vill
Nil	296699	Firing Tila (Langsoliet)	Less than 5	296449	Longkam Engleng
Nil	296700	Hemari Killing	Less than 5	296451	14 Mile Nepali Bosti
Nil	296701	Sing Tisso	Less than 5	296455	Rongplimplam Bazar
Nil	296702	Mohon Lekthe	Less than 5	296462	Chelan Tisso
Nil	296704	Nepali Bosti Upper Hapjan	Less than 5	296468	Rongkanthir (Dengja Gaon)
Nil	296705	Wophong Timung	Less than 5	296480	Hidim Teron Model
Nil	296706	Sarthe Engleng	Less than 5	296481	Village
Nil	296708	Sing Terang	Less than 5	296482	Cherop Ingti
Nil	296709	Birla Gate Swaraswati Mondir	Less than 5	296483	Manai Terang
Nil	296724	Central Range Manja	Less than 5	296487	Dhonsing Timung
Nil	296725	Eastern Range Rongapahar	Less than 5	296488	Rajen Teron
Nil	296728	Western Range Borlangpher	Less than 5	296489	Rackchom Terang
Nil	296730	Singhashan Reserve Forest	Less than 5	296489	Dikoi Terang
Nil	296731	Dillangi Reserve Forest	Less than 5	296495	Birik Timung
Less than 5	295861	Het Tisso	Less than 5	296507	Phumen Ingti
Less than 5	295871	Rongmirdon-I	Less than 5	296524	Rameswar Engti
Less than 5	295872	Rongmirdon-II	Less than 5	296526	Gita Ashram
			Less than 5	296528	Rongturbong
			Less than 5	296539	Longki Teron

DISTRICT CENSUS HANDBOOK: KARBI ANGLONG DISTRICT

Range of Scheduled Castes population (percentages)	Location code number	Name of village	Range of Scheduled Castes population (percentages)	Location code number	Name of village
1	2	3	1	2	3
Less than 5	296543	Tisso Gaon	Less than 5	296723	Central Range Diphu
Less than 5	296545	Jeng Bey	Less than 5	296726	Lahorijan Beat Eastern Range (Rongapahar)
Less than 5	296552	Rajesh Teron			
Less than 5	296560	Langsoliet Natun Bazar	Less than 5	296729	Northern Range Bokolia (Kaki)
Less than 5	296561	Langsoliet Purana Bazar			
Less than 5	296564	Dima Hading	5 - 10	295903	Ronga Pahar Siding
Less than 5	296578	Pan Bagan	5 - 10	295939	Sankar Basti
Less than 5	296582	Theso Ajur Sonasing Terang	5 - 10	295940	Sarthe Chintuong
			5 - 10	295966	Langehaliet (Pwd. Colony)
Less than 5	296584	Borsing Tokbi	5 - 10	296442	Phancho Gaon
Less than 5	296590	Ramsing Enghi	5 - 10	296466	Chanmari
Less than 5	296592	Santimai Chakma	5 - 10	296541	Kathar Ingti
Less than 5	296613	Panbari Part	5 - 10	296563	Borlangpher Bazar
Less than 5	296614	Dhorom Ronghang	5 - 10	296576	Hardwar Bosti
Less than 5	296618	Jidungpur Area (Hapjan)	5 - 10	296598	Sukumon Pator
Less than 5	296632	Mainopha Colony	5 - 10	296652	Ram Teron
Less than 5	296633	Dhonsiri Dimai Dili	11 - 20	295874	Rongmirdon-IV
Less than 5	296636	Phulboram	11 - 20	295931	Pepe Basti
Less than 5	296637	Sombhudon	11 - 20	295933	Barlangfer Rly.Station
Less than 5	296654	Bor Sing Timung	11 - 20	295934	Jangphong Langso
Less than 5	296656	Mensing Ronghang	11 - 20	295937	Tipura Basti
Less than 5	296662	There Timung	11 - 20	296548	Sarmen Terang
Less than 5	296663	Upper Dillaji (Teron Gaon)	11 - 20	296573	Kothal Bagan
			11 - 20	296577	Baro Ghar Bosti
Less than 5	296664	Thong Timung	11 - 20	296641	Manikondh Bosti
Less than 5	296665	Harison Tisso	21 - 30	295942	Amri Hanse Basti(Hemari)
Less than 5	296690	Sar Hanse (6 Mile Coffee Bagan)	21 - 30	295965	Kangther Basti
			21 - 30	296546	Sadhu Khuli
Less than 5	296703	Longsing Hanse	31 - 40	295930	Gular Basti
Less than 5	296707	Mensing Rongpi	51 - 75	296710	Parol Tala Gaon
Less than 5	296711	Monsing Teron	76 and above	295870	Waldali Rly Station
Less than 5	296720	Matipung R.F.			

Appendix VII -A Village Directory

List of villages according to the proportion of the scheduled castes to the total population by ranges.

District: Karbi Anglong(314)

CD Block: Bokajan(0135)

Range of Scheduled Castes population (percentages)	Location code number	Name of village	Range of Scheduled Castes population (percentages)	Location code number	Name of village
1	2	3	1	2	3
Nil	296008	Dilawjan Balipathar	Nil	296026	Jagmol Kuki
Nil	296009	Dilawjan Longbui	Nil	296027	Salem Phai
Nil	296010	Koch Gaon	Nil	296028	Hemchandra Hanse
Nil	296011	Dilawjan Koch Gaon	Nil	296029	Laichan Tisso
Nil	296012	Dilawjan-1 Dubi Gaon 2	Nil	296030	Sikari Bey
Nil	296013	Tekela Teron Gaon	Nil	296031	Wai Teron
Nil	296014	Longkicho Engti	Nil	296034	Buraso Teron
Nil	296015	Sartha Phangcho	Nil	296035	Dhaniram Engti
Nil	296017	Sikari Phangcho	Nil	296036	Ram Sing Teron
Nil	296019	Sarik Hanse	Nil	296037	Labon Kro
Nil	296021	Borlai Hanse	Nil	296038	Balipathar

APPENDIX

Range of Scheduled Castes population (percentages)	Location code number	Name of village	Range of Scheduled Castes population (percentages)	Location code number	Name of village
1	2	3	1	2	3
Nil	296039	Neparpeti Maj Gaon	Nil	296107	Mul Khang
Nil	296040	Neparpeti Kathar Gaon	Nil	296108	Phaimal (Phaimai)
Nil	296041	Neparpeti Kachari Gaon	Nil	296110	Saijang
Nil	296042	Neparpeti Baghjan No. 1 & 2	Nil	296112	Amreng Engti
Nil	296043	Neparpeti Jangal Kata	Nil	296114	Sarthe Engti
Nil	296044	Neparpeti Balijan	Nil	296115	Kania Teron
Nil	296045	Neparpeti Tinglijan No. 1 & 2	Nil	296116	P. Vomli
Nil	296046	Sarthe Rongpi	Nil	296117	Khamom Phai
Nil	296047	Sir Engti	Nil	296118	Kalam Sing Kramsa
Nil	296049	Borphong Rongpher	Nil	296119	Bon Sing
Nil	296050	Dharam Sing Bey	Nil	296120	Monsing Engti
Nil	296051	Parlen Larthe	Nil	296121	Longki Chandra
Nil	296052	Hemari Hanse	Nil	296122	Durge Swor Singnor
Nil	296053	Amreng Teron	Nil	296123	Kamal Sing Kro
Nil	296056	Khoken	Nil	296124	Kania Bey
Nil	296058	Ram Nath Kathar	Nil	296126	Dilai Gate
Nil	296059	Kathar Engti	Nil	296128	Borlengri
Nil	296061	Chandra Teron	Nil	296130	Diliram Chetri
Nil	296062	Anjok Teron	Nil	296133	Buraso Rongphar
Nil	296063	Lungtuk Rongpi	Nil	296135	Lok Bok
Nil	296064	Kai Terang	Nil	296138	Moiso Killing
Nil	296065	Habe Timung	Nil	296139	Hidipi Bazar
Nil	296066	Sarthe Timung	Nil	296141	Chin Thong Engti
Nil	296067	Betalok Bey	Nil	296142	Sangmi Hanse
Nil	296070	Hemari Rongpi	Nil	296144	Hidipi Hal Gaon
Nil	296072	Sarmungk Timung	Nil	296145	Sar Rongpi
Nil	296073	Langtuk Rongpi	Nil	296146	Bagaram Timung
Nil	296076	Paisa Engti	Nil	296148	Diso Kro
Nil	296077	Kathal Guri	Nil	296149	Kala Killing
Nil	296078	Bhitar Amarjan 1,2,3	Nil	296153	Sing Hanse
Nil	296079	Amarjan 1,2	Nil	296155	Moniram Tisso
Nil	296080	Tal Balijan 1,2	Nil	296156	Longki Tisso
Nil	296082	Uper Balijan	Nil	296157	Ang Jok Bey
Nil	296084	Sing Terang	Nil	296158	Pairam Engti
Nil	296085	Kalam Sing	Nil	296159	Merja Terang
Nil	296091	Dhuidi Rongphi	Nil	296160	Langtuk Kramsa
Nil	296092	Sarthe Teron	Nil	296161	Kawaram Taro
Nil	296093	Ramanagar	Nil	296164	Matipul 1,2
Nil	296094	Sai Gaon	Nil	296167	Laharijan Basti
Nil	296096	Phang Jang	Nil	296171	Bandhipur
Nil	296097	Hamdem Timung	Nil	296173	Mon Tisso Gaon
Nil	296098	Sarmen Killing	Nil	296174	Kara Gaon
Nil	296100	Men Sing Engti	Nil	296175	Gautam Basti
Nil	296101	Haibung	Nil	296177	Longgari Bagan
Nil	296102	Phul Tang	Nil	296179	(Laharijan)
Nil	296103	Gosen	Nil	296180	Mon Basti 1,2
Nil	296104	Mong Jang	Nil	296181	Balijan No.1
Nil	296105	Mul Jang	Nil	296183	Sing Killing
Nil	296106	Sairol	Nil	296184	Wophong Taro
			Nil	296186	Hengmul
			Nil	296188	Neper Pati Rochi Gaon

DISTRICT CENSUS HANDBOOK: KARBI ANGLONG DISTRICT

Range of Scheduled Castes population (percentages)	Location code number	Name of village	Range of Scheduled Castes population (percentages)	Location code number	Name of village
1	2	3	1	2	3
Nil	296189	Bengnabil 1,2	Nil	296269	Bhokot Bill
Nil	296190	Timung Kethe	Nil	296270	Janget Terang Gaon
Nil	296195	Men Taro	Nil	296271	Domail
Nil	296196	Rong Bong Pathar	Nil	296272	Garom Pani
Nil	296197	Jarip Teron	Nil	296275	Majgaon
Nil	296204	Sarthe Borrung	Nil	296277	Natun Nadipar
Nil	296205	Ikarani	Nil	296278	Nawkata Gaon
Nil	296208	Molding	Nil	296279	Ghanshyam Gaon
Nil	296210	Sar Po Terang	Nil	296280	Daporitola
Nil	296212	Namjan	Nil	296281	Mon Tokbi
Nil	296213	Vong Jang	Nil	296282	Lahorijan Nirmal Bagan
Nil	296214	Suba Bosti	Nil	296283	Sorumanthi Bey
Nil	296216	Phong Bong Timung	Nil	296284	Nothong Bosti
Nil	296223	Deben Teron	Nil	296289	Lengri Bosti
Nil	296224	Longki Timung	Nil	296290	Ao Sector
Nil	296226	Sikari Lekthe (China Sing Lekthe)	Nil	296291	Tokbi Bosti
Nil	296227	Chengburup Timung	Nil	296292	Kachari Gaon
Nil	296229	Miji Ingti	Nil	296293	Birsing Teron
Nil	296231	Sam Ronghang	Nil	296294	Rongphar Bosti
Nil	296232	Kangther Timung	Nil	296295	Lalmati
Nil	296233	Ronghampur	Nil	296296	Langteroi
Nil	296235	C. Phailen	Nil	296297	Langbali
Nil	296236	Sarrongphai	Nil	296298	Rengma Bosti
Nil	296238	Nazareth	Nil	296299	Monipuri Bosti
Nil	296239	Khomun Nom	Nil	296302	Narep Terang
Nil	296240	Mon Sing Senar (Hijunglangso)	Nil	296303	Teke Gaon
Nil	296242	Mohori Tokbi	Nil	296304	Bokajan Bagan
Nil	296243	Mon Ronghang	Nil	296305	Hemari Teron
Nil	296244	Jona Sing Timung	Nil	296306	New Assam Gaon
Nil	296245	Prothomik Saishtya Kendra	Nil	296307	Rukasen Gaon
Nil	296246	Longboi Hangse	Nil	296308	Manipuri Bosti
Nil	296247	Sa-vat Terang	Nil	296309	Lokhijan Gaon
Nil	296249	Mojari Timung	Nil	296311	Pahariya Bosti
Nil	296250	Langtuk Tokbi	Nil	296312	Dimrolangso
Nil	296251	Thedong Hanse	Nil	296313	Sing Teron Gaon
Nil	296252	Chondro Sing Rongphar	Nil	296316	Longki Adivashi
Nil	296253	Phulok Rongpi	Nil	296317	Biren Teron
Nil	296255	Jwelson Terang	Nil	296318	Sing Teron Gaon
Nil	296256	The-et Hanse	Nil	296320	Thing Mathing Gaon
Nil	296258	Dubajan	Nil	296322	Jen Sing Teron
Nil	296259	Bill Pathar	Nil	296323	Rajen Rongphar (Chetry)
Nil	296261	Balipathar Bazar	Nil	296325	Bini Hanse Gaon
Nil	296262	Jor Ingti	Nil	296326	Sarthe Timung Gaon
Nil	296263	Tengahola (Bokajan)	Nil	296327	Langtuk Tisso
Nil	296264	Dayal Bosti	Nil	296328	Kangching Teron Gaon
Nil	296266	Islampur	Nil	296332	Men Timung
Nil	296267	Jyotinagar	Nil	296333	Langbrik Rongpi
Nil	296268	Moukhuti Gaon	Nil	296334	Mumchom Teron Gaon
			Nil	296335	Sam Teron Gaon
			Nil	296336	Angle Station (Phong

APPENDIX

Range of Scheduled Castes population (percentages)	Location code number	Name of village	Range of Scheduled Castes population (percentages)	Location code number	Name of village
1	2	3	1	2	3
		Adong)	Nil	296403	MenTerang
Nil	296339	Bonglong Kro	Nil	296404	Khongsing Teron
Nil	296340	Mangra Adivashi Bosti	Nil	296406	Nihang Ingti Gaon
Nil	296342	Hemphu Ingti Gaon	Nil	296407	Chondro Rongpi Gaon
Nil	296343	Ram Ingti Gaon	Nil	296408	Sarmen Timung
Nil	296344	Babu Bey Gaon	Nil	296410	25 Mile Nepali Basti
Nil	296345	Rakesh Terang Gaon	Nil	296411	Jari Teron Gaon No.2
Nil	296347	Habir Bag	Nil	296412	Song Sing Terang Gaon
Nil	296348	Kehai Terang Gaon	Nil	296415	Vokek Aji Men Terang Gaon
Nil	296350	Langtuk Rongphar			
Nil	296352	Kania Tokbi Gaon	Nil	296417	Manja Gaon (Kachari Bosti)
Nil	296354	Mohon Rongpi Gaon			
Nil	296355	John Timung	Nil	296418	Adivashi Vill
Nil	296358	Chiri Adong	Nil	296419	Ekoi Ingti Vill
Nil	296359	Pijo Engti	Nil	296671	Moi Engti
Nil	296361	Kania Tokbi Gaon	Nil	296672	Kangbura Tokbi
Nil	296362	Kolom Sing Timung	Nil	296673	Rana Bosti
		Gaon	Nil	296674	Ribo Bosti
Nil	296363	Chandra Rongpi Gaon	Nil	296678	Lokso Teron
Nil	296364	Same Lagun	Nil	296679	Gonesh Nagar
Nil	296365	Sobdo Rongphar	Nil	296680	Soi Timung (Kania Timung)
Nil	296367	Mon Teron			
Nil	296368	7 No. Nepali Bosti	Nil	296681	Sarthe Kramsa
Nil	296369	Bhalukjan Gaon			(Bonglong Kramsa)
Nil	296370	Gongjang Hira Bosti	Nil	296682	Garobosti
Nil	296371	Jhilki Bosti	Nil	297808	Barnewria Mura
Nil	296372	3 No. Kashmir Tilla	Nil	297813	Kath Katia
Nil	296373	Khading Vill	Nil	297815	Bongking Mantai
Nil	296376	Khangchoi Vill	Nil	297817	Bar Deka Timung
Nil	296377	Samjel Vill	Nil	297819	Barsewaguri
Nil	296378	Saimang Thadow Vill	Nil	297821	Moh Khuti
Nil	296379	Bongmul Vill	Nil	297823	Japarajan
Nil	296380	Buljang Vill	Nil	297827	Christan Gaon
Nil	296381	Jalembong Vill	Nil	297830	Deihari Rangpi
Nil	296382	Thongnum	Nil	297832	Jongjung
Nil	296383	Mumbung Vill	Nil	297833	Long Teron
Nil	296384	Mulhoi Vill	Nil	298200	Shubhaneswari T.E.
Nil	296385	Kailel Kepjan Vill	Nil	298201	Nambar Bagan
Nil	296386	N.C. Chetri Vill	Nil	298202	Deopani T.E.
Nil	296388	Jonjang Vill	Nil	298203	Banaspati T.E.
Nil	296390	Thenjol (New)	Nil	298204	Dhansiri T.E.
Nil	296391	Khinjang Vill	Nil	298207	Hallo Khuwa F.V.
Nil	296392	Lailui Vill	Less than 5	296016	Berong Teron
Nil	296393	L. Gomhoi Vill	Less than 5	296020	Safajing Teron
Nil	296394	Phaibung Vill	Less than 5	296022	Ding Timung
Nil	296395	Jangnomphai Vill	Less than 5	296023	Habe Bey
Nil	296396	Phainum Vill	Less than 5	296024	Senso Bey
Nil	296397	New Mulsang	Less than 5	296048	Sarthe Killing
Nil	296398	S. Mollen Vill	Less than 5	296054	Kanbor Teron
Nil	296400	Khorsing Kramsa	Less than 5	296055	Risso Ronghang
Nil	296401	Lunse Timung	Less than 5	296057	Maising Timung

DISTRICT CENSUS HANDBOOK: KARBI ANGLONG DISTRICT

Range of Scheduled Castes population (percentages)	Location code number	Name of village	Range of Scheduled Castes population (percentages)	Location code number	Name of village
1	2	3	1	2	3
Less than 5	296060	Lungtuk Engti	Less than 5	296228	Langsangti
Less than 5	296068	Marakar Daiguri B. 1,2,3	Less than 5	296230	Kamalakanta Bey
Less than 5	296069	Ganaram Killing	Less than 5	296241	Nokbe Teron
Less than 5	296071	Sarlip Terang	Less than 5	296257	Balipathar-II (Lama Bosti)
Less than 5	296074	Sariahjan			
Less than 5	296081	Tal Balijan 1,2	Less than 5	296260	Langtuk Teron Gaon
Less than 5	296083	Kuli Gaon	Less than 5	296265	Etabheta
Less than 5	296086	Dok Engti	Less than 5	296273	Gurung Mati
Less than 5	296087	Langki Engleng	Less than 5	296274	Beltola
Less than 5	296088	Barman Larthe	Less than 5	296276	Alubari
Less than 5	296089	Ram Hanse	Less than 5	296285	Jor Tokbi
Less than 5	296090	Longbi Hanse	Less than 5	296286	Khotkhoti Bazar
Less than 5	296095	Bilangso	Less than 5	296287	Kachari Bosti
Less than 5	296099	Kania Bey	Less than 5	296288	Langrijan T.E.
Less than 5	296111	Monbahadur 1,2	Less than 5	296300	Tilu Bagh Vill
Less than 5	296113	Sarpo Tisso	Less than 5	296324	Bidya Dhar (Ram) Terang
Less than 5	296122	Longkiram Hanse			
Less than 5	296125	Mon Sing Teron	Less than 5	296330	Vothung Rongpi Vill
Less than 5	296127	Dilai Bazar	Less than 5	296331	Thedong Timung
Less than 5	296129	Lama Basti	Less than 5	296338	Hemari Timung Gaon
Less than 5	296131	Borlengri -II	Less than 5	296353	Chondro Rongphar Gaon
Less than 5	296134	Langtibuk			
Less than 5	296140	Mon Timung	Less than 5	296356	Langtuk Ch. Kathar
Less than 5	296143	Miji Kro	Less than 5	296360	Udeng Tisso Gaon
Less than 5	296147	Hemari Teron	Less than 5	296399	Ram Terang
Less than 5	296150	Chala Kathar	Less than 5	296402	Juli Ram Rongpi
Less than 5	296151	Ram Bey	Less than 5	296405	Kamola Bagan
Less than 5	296152	Bonglong Teron	Less than 5	296409	Rongbong Pathar Nepali Basti
Less than 5	296154	Hemari Bey			
Less than 5	296162	Dikrut	Less than 5	296413	Rongkimi Joysing Terang Gaon
Less than 5	296163	Barmanthi 1,2			
Less than 5	296165	Chinthong	Less than 5	296676	Amri Rongpi
Less than 5	296166	Gurial Dubi 1,2,3	Less than 5	296677	Rai Bosti
Less than 5	296168	Khat Khati Pacca Field	Less than 5	297809	Sardoka Engti
Less than 5	296169	Khat Khati Tila Bosti	Less than 5	297810	Sardeka (Bardeka) Engti
Less than 5	296172	Nihang	Less than 5	297811	Paniram Terang
Less than 5	296176	Long Kathar	Less than 5	297812	Dihingia
Less than 5	296178	Kania Engleng	Less than 5	297816	Bar Pathar
Less than 5	296182	Dhon Singleng	Less than 5	297820	Rongagara
Less than 5	296185	Chota Lengri	Less than 5	297822	Kath Timung
Less than 5	296187	Kido Teron	Less than 5	297826	Engti Gaon
Less than 5	296191	Dhon Timung (Den Timung)	Less than 5	297828	Kiling Gaon
			Less than 5	298208	Madhurana Terang F.V.
Less than 5	296192	Dilawjan	5 - 10	296032	Lonakup Engti
Less than 5	296193	Attarn Gaon	5 - 10	296136	Khoya Bey
Less than 5	296198	Men Rongphar	5 - 10	296170	Laharijan Bazar 1,2
Less than 5	296209	Border Terang	5 - 10	296248	Bor Sing Rongpi (Tokojan)
Less than 5	296211	Monsing Killing			
Less than 5	296219	Khan Bosti	5 - 10	296329	Sikari Tokbi Gaon
Less than 5	296220	C. C. I. Quarry	5 - 10	296346	Sarbura Teron Gaon
Less than 5	296222	Khor Sing Engleng	5 - 10	296366	Khorsing Engleng Gaon
Less than 5	296225	Desai Rongpi	5 - 10	296416	Manja Bazar (Borjan)

APPENDIX

Range of Scheduled Castes population (percentages)	Location code number	Name of village	Range of Scheduled Castes population (percentages)	Location code number	Name of village
1	2	3	1	2	3
Area)			11 - 20	296075	Gunaha Tai
5 - 10	296675	Barli Bosti	11 - 20	297829	Ronghang
5 - 10	297818	Sarthe Teron	21 - 30	296349	Kangbura Rongphar
5 - 10	297824	Jabarajan	21 - 30	297814	Hallo Khuwa

Appendix VII -A Village Directory

List of villages according to the proportion of the scheduled castes to the total population by ranges.

District: Karbi Anglong(314)

CD Block: Howraghat(0136)

Range of scheduled tribes population	Location code number	Name of village	Range of scheduled tribes population	Location code number	Name of village
1	2	3	1	2	3
Nil	296733	Sanding Gaon	Nil	296807	Lotumari No.2
Nil	296737	Nagaya Gaon	Nil	296808	Karai Guri
Nil	296740	Sankar Gaon	Nil	296809	Kamtapur
Nil	296742	Mulajan	Nil	296810	Joypur
Nil	296743	Garo Basti	Nil	296811	Pudum Pukhuri No.1
Nil	296745	Den Terang	Nil	296812	Pudum Pukhuri No.2
Nil	296747	Ka-Uri Pathar	Nil	296813	Seltu Mari
Nil	296748	Sukhang Terang	Nil	296818	Long Terang Gaon
Nil	296749	Ka-Uri Pathar	Nil	296819	Bura Sing Rong Chehon
Nil	296750	Kuli Gaon	Nil	296821	Chandra Sing Timung
Nil	296751	Japi Saya	Nil	296823	Lonktuk Teron
Nil	296752	Thoi -So	Nil	296824	Sar Rongpi
Nil	296754	Bar-Bali Gaon	Nil	296826	Longki Honse
Nil	296756	Bonglong Gaon	Nil	296844	Palkha Mati
Nil	296757	Maji Gaon	Nil	296854	Dighalipar
Nil	296758	Latua Gaon	Nil	296855	Beloguri
Nil	296759	Chella Kuli Nam Gaon	Nil	296856	Barbil Gaon
Nil	296760	Cherakani	Nil	296864	Chiru Rongheng
Nil	296770	Teprong Rongpi	Nil	296867	Bakong Tisso
Nil	296776	Mahamaya Bal Gaon	Nil	296868	Pongure Kro
Nil	296778	Thijiriguri Gaon	Nil	296871	Ampupukhuri
Nil	296779	Kajesera No.1	Nil	296874	Vohar Engti
Nil	296780	Kaje Sera No.2	Nil	296875	Pan Kumar
Nil	296781	Kaje Sera No.3	Nil	296877	Men Taro
Nil	296787	Honbaka-I	Nil	296878	On Sing
Nil	296788	Karkok Bilashpuri	Nil	296879	Jaluguti
Nil	296791	Mati Khula	Nil	296881	No.3 Kuli Gaon
Nil	296796	Men Timung	Nil	296882	Kuli Gaon No.1
Nil	296797	Buraso Engti	Nil	296884	Okreng Dighal Pani
Nil	296800	Dhuity Teron	Nil	296885	Dighal Pani Kachari
Nil	296801	Dokhin Borgonga	Nil	296886	Modartoli Gaon
Nil	296803	Lutumari No.1	Nil	296890	Dighliati Gaon
Nil	296804	Pakritari	Nil	296892	Karajhar Gaon
Nil	296806	Godabari	Nil	296893	Hambong Gaon

DISTRICT CENSUS HANDBOOK: KARBIANGLONG DISTRICT

Range of scheduled tribes population	Location code number	Name of village	Range of scheduled tribes population	Location code number	Name of village
1	2	3	1	2	3
Nil	296895	Hatipara Kandali	Nil	296980	Sar Terang - 1
		Ronghang	Nil	296981	Sar Terong
Nil	296896	Janghar Gaon	Nil	296982	Das Gaon (Hatun Pur Jay Sing)
Nil	296898	No.3 Okareng Pathar			
Nil	296900	Hatipara Okreng	Nil	296989	Samgaon
Nil	296908	Gangamala	Nil	296990	Tokubari
Nil	296909	Rongkut Mati Khula	Nil	296994	Ampathar
Nil	296912	Bura Killing	Nil	296999	Tisso Gaon
Nil	296916	Kachupukhuri 1,2	Nil	297001	Dakhin Silputa
Nil	296918	Mirdo Pathar	Nil	297003	Lanbai Pahar (Majur)
Nil	296919	Bomrui	Nil	297004	Ganapath Gour Gaon
Nil	296920	Pachim Kachamari	Nil	297014	Sikari Engti Gaon
Nil	296926	Bor-Bari	Nil	297017	Monsing Engti
Nil	296927	Bharajan	Nil	297019	Pachim Sum Pura
Nil	296929	No.2 Beloguri	Nil	297022	Sunpura
Nil	296932	Doutpur	Nil	297037	Riso Rongpi
Nil	296935	Samuguri Kachamari	Nil	297062	Nijdeng Gaon
	No.1		Nil	297089	Chereng Engti Gaon
Nil	296936	Samuguri Kachamari	Nil	297097	Bali Gaon
	No.2		Nil	297099	Hor Kathi Gaon
Nil	296938	Lagar Maazur Mari	Nil	297100	New Bali Gaon
Nil	296940	Molesh Gaur Gaon	Nil	297101	Simuluguri Gaon
Nil	296941	Naya Danga Chohon	Nil	297102	Shilpukhuri Gaon
	Bosti		Nil	297104	Lotumari Gaon
Nil	296944	Bagaram Ronghang	Nil	297105	Shilpukhuri Gaon
Nil	296945	Kramsa Kakijon	Nil	297108	Jing Ronghang
Nil	296946	Bura Tisso (Long Sekjan)	Nil	297109	Hamukjan
			Nil	297113	Hanboka Gaon
Nil	296947	Sarthe Kro (Sam Pathar)	Nil	297117	Jhaihuguri Village
Nil	296948	Sam Pathar	Nil	297118	Jaljuri
Nil	296950	Temikhula	Nil	297121	Longki Amse
Nil	296951	Tin-Ali Lalung	Nil	297124	Longki Terong
Nil	296952	Rajapathar Tin-Ali	Nil	297127	Lindak Engti
Nil	296955	Kabir Dharam	Nil	297137	Paniram Killing
Nil	296958	Uttor Phonglokpet	Nil	297139	Jar Terong
Nil	296960	Namtong Lalung	Nil	297147	Sarthe Ronhang
Nil	296964	Palam Phongcho	Nil	297156	Ajut Terang
Nil	296965	Tharwe Hanse	Nil	297618	Ram Nagar
Nil	296967	Miji Gaon	Nil	297629	Loring Tipi Rong Terang
Nil	296968	Kania Rongphar			
Nil	296969	Ambari Gaon	Nil	297630	Loring Tipi Langtuk
Nil	296974	Kouch Gaon		Tokbi	
Nil	296975	Sarthe Hanse	Nil	297631	Lumjong Killing
Nil	296976	Haldu Bagan 2	Nil	297632	Bahoni gaon
Nil	296977	Das Bari	Nil	297637	Diphu Tokbi
Nil	296978	Pakla Gaon	Nil	297638	Khulai Kro
Nil	296979	Halda Bagan (English Bagan)	Nil	297642	Bey Kula
			Nil	297647	Choiang gaon
			Nil	297652	Mumru Ronghang

APPENDIX

Range of scheduled tribes population	Location code number	Name of village	Range of scheduled tribes population	Location code number	Name of village
1	2	3	1	2	3
Nil	297658	Bam gaon	Less than 5	296851	Dighali Par
Nil	297669	Ram Lokjan	Less than 5	296857	Hidi Bonglong
Nil	297670	Nandu bosti	Less than 5	296863	Cherop Tokbi
Nil	297672	Majuburi Gaon	Less than 5	296869	On Teron
Nil	297678	Batabari	Less than 5	296872	Uttar Pan Kumar
Nil	297679	Kalai gaon No.2	Less than 5	296873	Bali Gaon
Nil	297684	Bi Ronghang	Less than 5	296876	Pan Kumar Dimasa
Nil	297685	Ampukhuri	Less than 5	296880	Dumukhi
Nil	297687	Basa Teplong gaon	Less than 5	296883	Pub-Dikharu
Nil	297705	Laharighat	Less than 5	296887	Kamrupia Gaon
Nil	297713	Sarkimi Taro	Less than 5	296888	There Gaon
Nil	297714	Sikari Engti	Less than 5	296889	Jamunajapong Than
Nil	297715	Chandra Sing Hanse	Less than 5	296891	Mistribali Gaon
Nil	297717	Mura bari	Less than 5	296894	Okreng Pathar
Nil	297721	Horizon Bosti	Less than 5	296897	Meteka Janghar
Nil	297722	Batabari	Less than 5	296899	Hatiparameteka Block
Nil	297741	Ampukhuri Garo gaon			1,2
Nil	297746	Karirang Teron	Less than 5	296901	Jumuna Pagala Than
Nil	297748	Satnami Gaon	Less than 5	296904	Pub-Gajalipar
Nil	297769	Langtereng Rongpi	Less than 5	296905	Pochim Gajalipar
Nil	297798	Hariso Tokbi Gaon F.V	Less than 5	296911	Pan Engti Gaon
Less than 5	296735	Ratia Gaon	Less than 5	296914	Gudam Gaon
Less than 5	296738	Garo Gaon	Less than 5	296921	Pub Kachamari
Less than 5	296741	Sarthe Rangpi	Less than 5	296922	Raj Pur
Less than 5	296746	Phuloni Terang	Less than 5	296924	Basalong Tokbi
Less than 5	296753	Ramsa Takbi	Less than 5	296925	Long Chap Engleng
Less than 5	296755	Basa Rangphar	Less than 5	296928	No.1 Beloguri
Less than 5	296762	Dingso Gaon	Less than 5	296933	Sarmen Kro
Less than 5	296763	Upper Bura Gaon	Less than 5	296937	Rajapathar Hati
Less than 5	296769	Sildhampur	Less than 5	296939	Molesh Bosti
Less than 5	296771	Rongbong Engti	Less than 5	296942	Manik Teron
Less than 5	296772	Chiru Rongpi	Less than 5	296943	Saret Teron
Less than 5	296774	Sarjeng	Less than 5	296949	Raja Pathar Tin- Ali
Less than 5	296783	Narlongti Adorsha			Nepali Das
Less than 5	296784	Narlongati Adorsha	Less than 5	296957	Pub- Silputa
		Rongpi	Less than 5	296959	Katon Teron
Less than 5	296785	Narlongati Adorsha Engti	Less than 5	296961	Sarthe Ronghong
					Sochen Pathar
Less than 5	296798	Teke Rongpi	Less than 5	296962	Sador Kro
Less than 5	296802	Ampukhuri	Less than 5	296966	Lindakteron
Less than 5	296814	Bini Engti	Less than 5	296970	Thare Teron
Less than 5	296816	Tarabasa Rongpi	Less than 5	296971	Kania Toklei
Less than 5	296817	Tarabasa Sukam Tokbi	Less than 5	296972	Sar Ingti
Less than 5	296820	Long Thing Phangcho	Less than 5	296973	May Terang
Less than 5	296822	Sarthe Rongphar	Less than 5	296983	Krangbi Bey
Less than 5	296825	Kamar Tisso	Less than 5	296984	Saret Takbi
Less than 5	296842	Karkok Gaon	Less than 5	296987	Lakhimpuria
Less than 5	296848	Samuguri No.2	Less than 5	296991	Engleng Gaon (Thipok
Less than 5	296849	Samuguri No.1			Engleng)

DISTRICT CENSUS HANDBOOK: KARBIANGLONG DISTRICT

Range of scheduled tribes population	Locatio n code number	Name of village	Range of scheduled tribes population	Locatio n code number	Name of village
1	2	3	1	2	3
Less than 5	296995	Sarthe Engti	11 - 20	296923	Hatipara
Less than 5	296996	Ring Gaon	11 - 20	296953	Rajapathar Tin-Ali (Silputa)
Less than 5	296998	Kram Kramsa			
Less than 5	297007	Maj Gaon	11 - 20	296954	Lon Sekjan Block 1,2
Less than 5	297018	Basa Bey	11 - 20	296956	No.2 Raja Pathar Silputa 1,2
Less than 5	297020	Dera Gaon			
Less than 5	297031	Chat Teron	11 - 20	297021	Nam Bokulia-1,2
Less than 5	297061	Khor Bora	11 - 20	297636	Centre Bazar
Less than 5	297088	Kangting Rongpi	11 - 20	297690	Rongkut Chouhan Bosti
Less than 5	297098	Pam Gaon Block 1,2	21 - 30	296834	Rongkut No.3 Block No. 1,2
Less than 5	297103	Phuloni Block 1,2			
Less than 5	297107	Kethe Rongpi	21 - 30	296840	Eradighalpani
Less than 5	297110	Makung Gaon	21 - 30	296846	Sital Mari
Less than 5	297111	Rongkimi	21 - 30	296934	Ampukhuri
Less than 5	297112	Bura Terong (San Pathar)	31 - 40	296734	Garukata Ratin Gaon
Less than 5	297114	Borbil Amoni	31 - 40	296761	Balok Gaon
Less than 5	297119	Katcherui	31 - 40	296833	Rangkut No.3(4)
Less than 5	297122	Sing Bey	31 - 40	296847	Samuguri No.3 Block 1,2
Less than 5	297145	At-So- Bey			
Less than 5	297296	Henru Abi-1	31 - 40	296853	Toupura
Less than 5	297401	Pub Silputa Chowhan	41 - 50	296839	Rongkut Block No. 4
Less than 5	297617	Garjoga	41 - 50	296843	Sarik Bey No. 2
Less than 5	297639	Khulai Rongpi	51 - 75	296793	Uttar Bor Bil Reng Reng Jharani
Less than 5	297640	Jeng Ronghang (Doloi gaon)	51 - 75	296837	Rangkut No.2
Less than 5	297641	Kadai Rongphar	51 - 75	296845	Palka Mati
Less than 5	297659	Maharaj Teron	51 - 75	296852	Miri Bali
Less than 5	297660	Hemari Rongphar	51 - 75	296902	Pondit Ghat
Less than 5	297683	Morok Gaon	51 - 75	296907	Naya Danga
Less than 5	297706	Reng Reng Jhorani (Assamese gaon)	51 - 75	296992	Samar-Ali Das Gaon
Less than 5	297747	Donka Rongphar	76 and above	296786	Honbaka
5 - 10	296775	Mahamaya Sing Teron	76 and above	296789	Ganeshpur
5 - 10	296777	Aghuna Timung	76 and above	296792	Reng Reng Jharani
5 - 10	296790	Selabor Rongpi	76 and above	296794	Uttar Borbil No.1
5 - 10	296866	Thang Tisso	76 and above	296805	Kaje Sera Mati Khula
5 - 10	296910	Kartik Gairi Gaon	76 and above	296828	Uttar Borbil No.2
5 - 10	296915	Karkok Bey Gaon	76 and above	296829	Uttar Borbil No.3
5 - 10	296930	Ampukhuri No.2	76 and above	296830	Uttar Borbill Block 1,2
5 - 10	297106	Kuruna Bey Gaon	76 and above	296831	Uttar Borbill 4 Block Block 1,2
5 - 10	297716	Tingkreg Rongchehon			
11 - 20	296836	Sobai Kro	76 and above	296832	Uttar Borbill No.5 Block 1,2
11 - 20	296841	Sarik Boygaon No.1			
11 - 20	296850	Garukhia Pukhuri	76 and above	296835	Rongkut No.1 Block 1-2
11 - 20	296865	Palam Engti	76 and above	296838	Rongkut 1 Block -1,2
11 - 20	296903	Mati Khula	76 and above	296917	Kachupukhuri Santipur
11 - 20	296906	Tiladanga Block 1,2	76 and above	297689	Rongkut Horizon gaon
11 - 20	296913	Bilashpuri Gaon	76 and above	297770	Rongkut Urdhajan

Appendix VII -A Village Directory

List of villages according to the proportion of the scheduled castes to the total population by ranges.

District: Karbi Anglong(314)

CD Block: Samelangso(0137)

Range of scheduled tribes population	Locatio n code number	Name of village	Range of scheduled tribes population	Locatio n code number	Name of village
1	2	3	1	2	3
Nil	296739	Kachari Gaon	Nil	297115	Maidangsri Village
Nil	296764	Kania Engti	Nil	297116	Daimalu Village
Nil	296765	Bhim Engleng	Nil	297140	Engleng Gaon
Nil	296766	Lakhan Terang	Nil	297143	Jingreng Hanse
Nil	296767	Ramsing Engti	Nil	297146	Sikari Rangphar
Nil	296768	Hori Tero	Nil	297149	Kania Timung
Nil	296773	Pahar Guri	Nil	297153	Kamai Ronghang
Nil	296859	Manoi Ronglong	Nil	297154	Phukan Rangpi
Nil	296860	Dharam Haboi	Nil	297157	Birupara
Nil	296861	Dighala Engti Gaon	Nil	297158	Jamuguri
Nil	296862	Kaibong Tisso	Nil	297159	Jasiguri No.1
Nil	297027	Lunse Timung	Nil	297160	Jasiguri No.2
Nil	297028	Deliram Gaon	Nil	297161	Kawaibil Gaon
Nil	297029	Ram Honse	Nil	297163	Matilal Gaon
Nil	297030	Ajut Teron	Nil	297164	Maiso Engti
Nil	297032	Atso Teron	Nil	297167	No.3 Jasiguri
Nil	297033	Kandironghang	Nil	297168	Jaypur No.1
Nil	297035	Habe Kro	Nil	297169	Jaypur No.2
Nil	297038	Lokso Gaon	Nil	297170	Jaypur No.3
Nil	297042	Panjuri Chinthong Hanse	Nil	297171	Anondapur
Nil	297044	Dikoi Teron	Nil	297172	Alipur
Nil	297045	Sarlip Tokbi	Nil	297175	Majari Tisso
Nil	297046	Kaibong Kro	Nil	297178	Sarlok Pathar
Nil	297047	Panjuri Adai Honse	Nil	297179	Phong Brik Era Bheti
Nil	297048	Panjuri Kachari	Nil	297180	Rongjang Phong
Nil	297049	Panjuri Langhin Kro	Nil	297181	Pradip Killing
Nil	297051	Tormon Teron	Nil	297184	Vophong Tokbi
Nil	297052	Rongchihen Gaon	Nil	297185	Bagari Rongpi
Nil	297055	Kachu Bey	Nil	297188	Hari Ronghang
Nil	297056	Hoja Gaon	Nil	297191	Christian Gaon
Nil	297057	Sam Teron	Nil	297192	Bagsamari
Nil	297059	Englong Kiri	Nil	297193	Santipur
Nil	297060	Hon Teron	Nil	297194	Manikpur
Nil	297063	Den Gaon Christiant	Nil	297195	Simuluguri
Nil	297068	Kangnek Tokbi	Nil	297196	Singronghang
Nil	297072	Pochim Duidak	Nil	297197	Cheke Rongpi
Nil	297073	Nepali Ghat	Nil	297198	Mansing Kramsa
Nil	297075	Mekwe Engleng	Nil	297199	Kumguri
Nil	297076	Kania Ronghang	Nil	297200	Langtuk Engti
Nil	297077	Pandit Teron	Nil	297203	Biwe Rongphar
Nil	297079	Khaya Sing Teron	Nil	297204	Sar Teron
Nil	297083	Kania Teron	Nil	297206	Dhenta Engti
Nil	297084	Pahar Pur	Nil	297209	Etpo Taro
Nil	297085	Mahari Engti	Nil	297210	Dan Pahar Urang Bosti
Nil	297087	Chiri Longso Kouch Gaon	Nil	297211	Deka Sang Gour Basti
Nil	297090	Naibari Gaon	Nil	297212	Mairam Rongpi
Nil	297092	Hemari Timo	Nil	297213	Lunse Timung
Nil	297093	Nakul Basumatary	Nil	297214	Ram Terang

DISTRICT CENSUS HANDBOOK: KARBI ANGLONG DISTRICT

Range of scheduled tribes population	Locatio n code number	Name of village	Range of scheduled tribes population	Locatio n code number	Name of village
1	2	3	1	2	3
Nil	297215	Rong Eta Rongpi	Nil	297587	Wai Kro
Nil	297216	Kam Tokbi	Nil	297589	Narayan Ronghang
Nil	297217	Kiching Rongpi	Nil	297590	Sabrashi Rongphar
Nil	297218	Chimin Killing	Nil	297592	Tekela Teron
Nil	297220	Maghar Bosti	Nil	297593	Doni Tokbi (Habe Tokbi)
Nil	297230	Bor Deka Engleng Gaon	Nil	297595	Dikrut Timung
Nil	297247	Thedong	Nil	297598	Pinkhat Rongpi
Nil	297248	Bhet Killing Gaon	Nil	297607	Kanbor Teron
Nil	297251	Mon Terang	Nil	297610	Sam Taro Gaon
Nil	297295	Sunapur	Nil	297611	Sarthe Tokbi Gaon
Nil	297348	Sam Taro Gaon	Nil	297612	Bey Kethe Gaon
Nil	297350	Gobin Rangpi	Nil	297628	Marlo Langso
Nil	297358	Sapan Gaon	Nil	297644	Kangthim Rongpi
Nil	297368	Sarthe Tokbi	Nil	297645	Rongchirum
Nil	297371	Ganesh Pathar	Nil	297653	Lemtem Singnar gaon
Nil	297375	Dharapur	Nil	297654	Rongchihen Rongpi
Nil	297387	Ram Pukhuri	Nil	297655	Khelan Terang
Nil	297444	Tamin Gaon	Nil	297657	Rongtara Hanse
Nil	297448	Sunarijan	Nil	297662	Goujum Khuli
Nil	297449	Dhupguri	Nil	297663	Sudempuri
Nil	297450	Dhupguri No.2	Nil	297664	Batabari
Nil	297452	Basu Gaon Bl.1	Nil	297665	Desoi Rongpi
Nil	297453	Tila Para No.1	Nil	297673	Kandura Bosti
Nil	297454	Tila Para No.2	Nil	297691	Bong-Et-Bey Gaon
Nil	297455	Bas Bari No.2	Nil	297694	Haberam Rongphar
Nil	297456	Sargathi No.2	Nil	297695	Manduli Boro gaon
Nil	297470	Bey Longbong	Nil	297696	Sonapur Salani gaon
Nil	297471	Dikrut Timung	Nil	297697	Somar Ronghang
Nil	297474	Sarso Bey Gaon	Nil	297698	Chirplak Rongpi
Nil	297477	Biren Teron Gaon	Nil	297699	Sambe Teron
Nil	297478	Bhar Rongpi	Nil	297701	Dong Jor Abi
Nil	297479	Thekong Engti	Nil	297702	Kangdong Rongphar
Nil	297482	Kat Tisso	Nil	297720	Sing Terang gaon
Nil	297483	Horchat Teron	Nil	297723	Padum Bosti
Nil	297485	Poisa Engti	Nil	297725	Maya Tokbi
Nil	297551	Chandra Teron	Nil	297727	Sarthe Tokbi
Nil	297552	Dingso Teron	Nil	297728	Long Engti
Nil	297553	Chandra Timung	Nil	297732	Kumjai Tokbi
Nil	297556	Hause Kiri (Langlokso)	Nil	297742	Tomai Terang
Nil	297561	Pepari Rongphar	Nil	297749	Baje Tokbi
Nil	297563	Kangdei Rongpi Gaon	Nil	297751	Jonasing Killing
Nil	297565	Jar Teron	Nil	297752	Sonapur Urang Bosti
Nil	297566	Rong Teron (Borsing Teron)	Nil	297754	Kehai Engleng
Nil	297567	Sarthe Teron	Nil	297755	Plong Kro
Nil	297568	Jaising Engti	Nil	297762	Bakulghat
Nil	297574	Dok Tokbi	Nil	297764	Larmati
Nil	297575	Tiar Bey (Kai Bey)	Nil	297766	Chingthong Rongphar
Nil	297576	Borsing Teron	Nil	297767	Khoy Engti
Nil	297580	Chinthong	Nil	297771	Mon Bahadur Limbu
Nil	297581	Pinpo Engti (Khai Engti)	Nil	297774	Bura Phangcho
Nil	297583	Sarthe Engti	Nil	297782	Sar Ke-er Engti
Nil	297586	Borkhat Kro	Nil	297784	Sing Rongpi
Nil			Nil	297786	Katiram Basumatari

APPENDIX

Range of scheduled tribes population	Locatio n code number	Name of village	Range of scheduled tribes population	Locatio n code number	Name of village
1	2	3	1	2	3
Nil	297788	Den Terang Gaon	Less than 5	297473	Langtuk Taro
Nil	297790	Baputi Teron	Less than 5	297475	Samelangso Terang (Bazar Area)
Nil	297791	Sarik Teron			
Nil	297793	Langhin Kramsa	Less than 5	297476	Samelangso Terang
Nil	297794	Plong Tokbi	Less than 5	297481	Nopak Killing
Nil	297796	Kathar Engti F.V	Less than 5	297550	Sar Engti
Nil	297797	Parak Bey F.V	Less than 5	297562	Pinkhat Rongpi Rongphar (Langlokso)
Nil	297804	Bajong Bey F.V.			
Nil	297805	Pin Khat Rongpi F.V.	Less than 5	297564	Dawbor Teron Gaon
Nil	297806	Pangji Hanse F.V.	Less than 5	297569	Moniram Ronghang
Less than 5	296736	Parakhua	Less than 5	297571	Kangbura Rongphar
Less than 5	296858	Matikhula Timung Gaon	Less than 5	297572	Sikari Ronghang
Less than 5	297026	Kangting Kro Gaon	Less than 5	297573	Ekai Bey
Less than 5	297039	Ardon Engti	Less than 5	297577	Dok Ronghang
Less than 5	297040	Mai Ronghong	Less than 5	297578	Sarmen Hanse
Less than 5	297043	Partan Ronghang	Less than 5	297582	Lokhiram Killing (Engti Killing)
Less than 5	297050	Chamung Rongpi			
Less than 5	297053	Nirap Engti	Less than 5	297584	Mohari Engti
Less than 5	297054	On Bey Gaon	Less than 5	297585	Khai Engti
Less than 5	297058	Bhaluk Jan	Less than 5	297588	Amreng Teron
Less than 5	297064	Long Teran	Less than 5	297591	Kaja Kramsa
Less than 5	297066	Den Gaon No.2	Less than 5	297599	Hanse Kiri Gaon
Less than 5	297067	Palam Gaon	Less than 5	297609	Longki Tokbi (2)
Less than 5	297069	Sarik Teron	Less than 5	297643	Pak-Et-Bey
Less than 5	297070	Kuluti Ronghang	Less than 5	297650	Dhing Kro
Less than 5	297074	Thang Teron	Less than 5	297651	Wapong Teron
Less than 5	297080	Merok Kro	Less than 5	297656	Basu Bey Gaon
Less than 5	297081	Dorsing Tokbi	Less than 5	297692	Jeng Rongpi
Less than 5	297142	Sartge Rongpi	Less than 5	297693	Monsing Kramsa
Less than 5	297148	Sarthe	Less than 5	297703	Kron Bey
Less than 5	297155	Habe Kather	Less than 5	297724	Men Hanse
Less than 5	297165	Dongka Chingthu -2	Less than 5	297739	Totlung Rongphar
Less than 5	297166	Dongka Chingthu -3	Less than 5	297750	Chakra Bey
Less than 5	297173	Habe Bey	Less than 5	297753	Thekelangjun Bazar
Less than 5	297174	Bara Tisso	Less than 5	297763	Tokbiso Phangcho
Less than 5	297187	Dongkarmuk Gaon	Less than 5	297772	May Rongpi
Less than 5	297189	Kuruna Singnar Gaon	Less than 5	297773	Angjok Tokbi
Less than 5	297202	Kamar Rongpi	Less than 5	297775	Dey Taro
Less than 5	297205	Binu Hanse	Less than 5	297776	Ahrok Taro
Less than 5	297207	Hanthar Teron	Less than 5	297777	Joy Baman Nepali
Less than 5	297221	Bhim Teron And Langtuk Taro	Less than 5	297778	Rongbong Kro
Less than 5	297222	Kiri Rongphar	Less than 5	297779	Jeng Ronghang
Less than 5	297228	Tingkreng Hori Engleng	Less than 5	297780	Jor Teron
Less than 5	297229	Ningkhreng Tisso	Less than 5	297781	Jangme Bey
Less than 5	297249	Sai Engti	Less than 5	297783	Jang Phangcho
Less than 5	297250	Nala Engti Gaon	Less than 5	297785	Singnot Kro
Less than 5	297253	Bongaiuso Gaon	Less than 5	297787	Sermi Ronghang (Engleng)
Less than 5	297388	Doidok Gaon	Less than 5	297789	Langkeding Phangcho
Less than 5	297393	Pandu Gaon	Less than 5	297792	Sarthe Timung
Less than 5	297394	Photikjan	Less than 5	297795	Kania Terang
Less than 5	297395	Langhin Bazar Bl.-1	Less than 5	297799	Longthu Rongphar F.V
Less than 5	297457	Bas Bari Das Gaon	11 - 20	297086	Chiri Longso
Less than 5	297472	Ramsing Tisso	76 and above	297443	Budishpur

Appendix VII -A Village Directory

List of villages according to the proportion of the scheduled castes to the total population by ranges.

District: Karbi Anglong(314)

CD Block: Langsomepi(0138)

Range of scheduled tribes population	Locatio n code number	Name of village	Range of scheduled tribes population	Locatio n code number	Name of village
1	2	3	1	2	3
Nil	296988	Era Gaon	Nil	297326	Sarthe Gaon
Nil	297008	Sanpura Dimasa Gaon	Nil	297333	Thekerajan
Nil	297016	Maikramsa	Nil	297334	Borsing Rongphar
Nil	297094	Ram Teron	Nil	297335	Am. Teron
Nil	297120	Kania Bey	Nil	297338	Khai Teron
Nil	297125	Kongjuk Kachari	Nil	297339	Borsing Tisso
Nil	297126	Sarthe Engti	Nil	297340	Paplong Gaon
Nil	297129	Saret Engti	Nil	297341	Ransing Gaon
Nil	297131	Pandit Ronhang	Nil	297342	Manai Terang
Nil	297132	Long Teron	Nil	297343	Tichom Gaon
Nil	297133	Kalam Sing Engti	Nil	297346	Longki Teron
Nil	297136	Mohiram Taro	Nil	297347	Kangting Teron
Nil	297138	Pup- Sikarighat Dimasa	Nil	297351	Milik Gaon
Nil	297257	Tubong Engti	Nil	297353	Samoguri
Nil	297258	Dosi Teron	Nil	297354	Banduguri
Nil	297259	Kania Bey	Nil	297355	Samlala Gaon
Nil	297260	Mizo Teron	Nil	297356	Amguri Gaon
Nil	297261	Sarthe Teron	Nil	297357	Samarali (Sariali)
Nil	297263	Kania Engti	Nil	297359	Muwa Mari Gaon
Nil	297264	Chapong Man Phangcho	Nil	297360	Jam Pukhuri
Nil	297265	Hembonglong	Nil	297361	Langdengpur
Nil	297266	Mon Sing Hanse	Nil	297362	Kumari Tali Gaon
Nil	297268	Rensing Rongpi	Nil	297363	Bhita Para
Nil	297269	Chandro Sing Kro	Nil	297364	Kumguri
Nil	297270	Kania Tisso	Nil	297365	Bonglong Engti
Nil	297271	Dikrut Rongchehon	Nil	297369	Dhan Sing Ronghang
Nil	297272	Benglongso	Nil	297370	Jay Sing Rongpi
Nil	297275	Langbung Dingpi-1	Nil	297372	Sar Enghi
Nil	297277	Longkiri Habe	Nil	297373	Bharai Guri
Nil	297280	Bura Rongphar	Nil	297374	No.1 Belbari
Nil	297281	Tikok Langso	Nil	297378	Sing Kong Rongpi
Nil	297282	Sarbura Tisso	Nil	297381	Ganeshpur
Nil	297283	Mon Sing Engti	Nil	297384	Sarbura Tokbi
Nil	297284	Bali Ram Engti	Nil	297386	Bagadal
Nil	297286	Hemari Singnar	Nil	297389	Phuron Teron
Nil	297288	Longki Bey	Nil	297390	Wang Et Bey
Nil	297290	Mondal Bey	Nil	297391	Morok Phangcho
Nil	297291	Kongjuk Gaon	Nil	297392	Bor Sing Hanse
Nil	297292	Kuruna Tisso	Nil	297397	No.1 Dighali Maji Gaon
Nil	297293	Son Sing Tisso	Nil	297398	No.2 Dighali Maji Gaon
Nil	297298	Ramsing Terang	Nil	297399	Hati Khuli
Nil	297306	Rong Nagar Chohan Bosti	Nil	297400	Ita Para
Nil	297309	Rongpi Ronghang	Nil	297402	Salpara
Nil	297311	Bir Sing Teron	Nil	297403	Bhala Pura
Nil	297314	Langtuk Engti	Nil	297404	Habe Kro
Nil	297315	Lunse Timung	Nil	297406	Terang Bey Pt.2
Nil	297316	Sakai Langso	Nil	297407	Kakati Kro
Nil	297319	Norteng Engti	Nil	297408	Sikari Bey
Nil	297320	Rongbong Engti	Nil	297409	No.2 Kekang Pathar
Nil	297322	N.Tichom Gaon	Nil	297410	Desoi Teron
Nil	297324	Langtuk Terang	Nil	297411	Lamba Teron
Nil	297325	Ronghang Teron	Nil	297412	Khaya Phangcho

APPENDIX

Range of scheduled tribes population	Locatio n code number	Name of village	Range of scheduled tribes population	Locatio n code number	Name of village
1	2	3	1	2	3
Nil	297413	Pak Langso Pahartila	Less than 5	297013	Patra Disa Kangki Engti
Nil	297414	X-Service	Less than 5	297015	Hemai Gaon
Nil	297415	Pahar Tila	Less than 5	297078	Sam Teron
Nil	297416	Raha Tila	Less than 5	297128	Lokhon Sing Engti
Nil	297417	Tingkrenng Bey	Less than 5	297130	Bachen Tisso
Nil	297418	Chipip Langso	Less than 5	297134	Ake - Et Taro
Nil	297419	Hemari Timung	Less than 5	297135	Sartge Singmar
Nil	297421	Sar Teron	Less than 5	297150	Pator Timung
Nil	297423	X-Service Selabar	Less than 5	297151	Langhat Tokbi
Nil	297425	Mohen Engleng	Less than 5	297152	Bongtok Terang
Nil	297426	Sarthe Kro Gaon	Less than 5	297243	Ati Gaon
Nil	297427	Kathar Engti Gaon	Less than 5	297256	Kuruna Killing
Nil	297428	Paklongso Bisha Nath	Less than 5	297262	Ram Sing Tisso
Nil	297429	Sarthe Kro Village	Less than 5	297267	Chapong Khor Sing Kro
Nil	297430	Bey Engti Village	Less than 5	297273	Langbung Dingpi
Nil	297431	Guripur Village	Less than 5	297274	Sarthe Teron
Nil	297432	Garaiguri Village	Less than 5	297276	Langbung Dingpi-2
Nil	297433	No.3 Uttamjee	Less than 5	297278	Hemari Engti
Nil	297434	Phelang Kro Gaon	Less than 5	297279	There-Ke-Up
Nil	297435	Bijoi Lakhi Gaon	Less than 5	297285	Sar-Et-Singnar
Nil	297436	Khoirpar	Less than 5	297294	Teteliguri Nutun
Nil	297437	No.2 Jaipur	Less than 5	297297	Udali Gaon 1,2
Nil	297439	Chiru Teron	Less than 5	297299	Bajong Lekthe
Nil	297440	Langtuk Ronghang	Less than 5	297307	Englong Hanso
Nil	297445	Beltala No.1	Less than 5	297308	Lokhi Ram Teron
Nil	297447	Beltala No.2	Less than 5	297317	Buraso Takbi
Nil	297451	Jar Kuk	Less than 5	297318	Singnot Rongphar
Nil	297459	Phudun Timung	Less than 5	297321	Bura Rongpi
Nil	297463	Bachok Rongphar	Less than 5	297344	Kehai Timung
Nil	297464	Utamji Bl.1	Less than 5	297345	Dhansing Terang
Nil	297465	Ataha Rongphar	Less than 5	297349	Tokbiso Gaon
Nil	297467	Bisha Nath Pathar	Less than 5	297376	Lokhan Bey
Nil	297468	Bura Teron	Less than 5	297377	Phankai Rongpi
Nil	297469	Sam Teron Gaon	Less than 5	297379	Lunse Terang
Nil	297480	No.1 Banpur	Less than 5	297380	Biba Rongphar
Nil	297620	Mumle Terang	Less than 5	297382	Sarthe Timung
Nil	297627	Koi Tisso (Kat Tisso)	Less than 5	297383	Rongkut Terang
Nil	297634	Borsing Rongphar gaon	Less than 5	297385	Sarthe Teron
Nil	297648	Poisa Engti	Less than 5	297396	Kur Kut Bosti
Nil	297649	Sarbura Timung	Less than 5	297420	Kania Teron
Nil	297668	Lipson Engti	Less than 5	297422	Kam Sing Rongphar
Nil	297675	Rongtara	Less than 5	297438	Thokwam Rongpi
Nil	297676	Kehai Kro (Lakhan)	Less than 5	297442	Lachitalangso (Sarthe Kro)
Nil	297686	Ajar Guri	Less than 5	297460	Pani Gaon
Nil	297704	Chapang Pathar	Less than 5	297461	Selabari Teron
Nil	297707	Bidyasing Tokbi	Less than 5	297462	Bor Pukhuri
Nil	297711	Kalamsing Engti	Less than 5	297484	Jan Rongpi
Nil	297719	Thengkur Rongphar	Less than 5	297614	Phuloni Bazar
Nil	297756	Dakhin Uttamji	Less than 5	297633	Tarlong Chikung Bey
Nil	297757	Mahari Rongpi	Less than 5	297635	Mon Timung
Nil	297758	Lorence Terang	Less than 5	297646	Korsing Kro
Nil	297759	Benjamin Taro	Less than 5	297661	Rong Chingrum
Nil	297760	Sarthe Ronghang	Less than 5	297666	Hori Engti
Nil	297761	Jokan Anglong	Less than 5	297667	Silipu Bey Gaon
Nil	297765	Kengja Engti	Less than 5	297674	Mohansing Engleng
Nil	297800	Longsiba Village F.V.	Less than 5	297677	Goraimari
Nil	297802	Tiban Hanse Village F.V.	Less than 5	297682	Kehai Teron
Nil	297807	Singnor F.V.	Less than 5	297700	Men bey

DISTRICT CENSUS HANDBOOK: KARBI ANGLONG DISTRICT

Range of scheduled tribes population	Locatio n code number	Name of village	Range of scheduled tribes population	Locatio n code number	Name of village
1	2	3	1	2	3
Less than 5	297708	Mohan Phanco	11 - 20	297303	Halodhiati 1,2
Less than 5	297710	Longnit Terang	11 - 20	297305	Balijan Bazar Bosti
Less than 5	297712	Sarthe Enghi	21 - 30	296985	Sikari Pathar
Less than 5	297726	Nalaso Engti gaon	21 - 30	297012	Sedeng Terang
5 - 10	297010	Balijan No.2	21 - 30	297304	Bukulia Ghat
5 - 10	297466	Rong Teron	76 and above	297011	Balijan Nutun Bosti
5 - 10	297688	Rongmarjang	76 and above	297300	Borispa
11 - 20	297009	Haglu Kata			

Appendix VII -A Village Directory

List of villages according to the proportion of the scheduled castes to the total population by ranges.

District: Karbi Anglong(314)
CD Block: Rongmongwe(0139)

Range of scheduled tribes population	Locatio n code number	Name of village	Range of scheduled tribes population	Locatio n code number	Name of village
1	2	3	1	2	3
Nil	297025	Senso Bey			Killing)
Nil	297223	Bamon Rongphar	Nil	297511	Reka Pahar
Nil	297224	Kang Bura Rongpi	Nil	297514	Birbal Kochari
Nil	297225	Rongtara Rongphar	Nil	297515	Dokai Bey (Longki Bey)
Nil	297226	Khangra Tokbi	Nil	297516	Naga Rongphar
Nil	297227	Mungseng Hanse	Nil	297517	Chandra Killing
Nil	297232	Sarthe Rongpi	Nil	297519	Balijuri
Nil	297233	Chapong Pahar No.1	Nil	297520	Sarthe Rongphar (Khaya Rongphar)
Nil	297236	Parkup Pahar No.2			
Nil	297237	Borkat Teron	Nil	297521	Sarthe Timung (Rongmi Timung)
Nil	297238	Thikere Engti			
Nil	297239	Lenthak Kro Gaon	Nil	297522	Sabor Lekthe
Nil	297242	Borkula Kro	Nil	297523	Puthijuri (Nepali Bosti)
Nil	297245	Longjenso	Nil	297524	Balijuri
Nil	297255	Khorsim Athai	Nil	297525	Sarthe Engti
Nil	297489	Sarmen Engti (Rongmi Engti)	Nil	297531	Sarpo Kathar (Jaysing Kathar)
Nil	297490	Men Kathar (Kehai Engti)	Nil	297532	Duar Salona
Nil	297491	Sarthe Tisso (Chingakang Tisso)	Nil	297533	Bikhoya Sarthe
			Nil	297534	Kat Teron (Sarthe Teron)
Nil	297492	Mahari Ronghang	Nil	297538	Sarthe Engleng
Nil	297493	Pin Ronghang (Sikari Ronghang)	Nil	297539	Chinthong
			Nil	297540	Chilim Engti (Nokbey Engti)
Nil	297494	Rongbong Timung (Lakhi Ram Timung)	Nil	297542	Harmoti (Gulap Killing)
Nil	297495	Moram Lekthe (Hanchong Lekthe)	Nil	297544	Rongtara
Nil	297498	Motiar Engti (Sarthe Engti)	Nil	297545	Songchar Lekthe
			Nil	297547	Langherang Manduli
Nil	297500	Kania Pungi (Khasia Punji)	Nil	297548	Mizo Bosti
			Nil	297549	Rongmong Way
Nil	297501	Paniram Ronghang	Nil	297558	Kania Engleng
Nil	297503	Khaya Singnar	Nil	297560	Paite Gaon
Nil	297504	Kang Tokbi	Nil	297603	Kleng Tisso
Nil	297505	Jeng Bey (Kangbura Bey)	Nil	297619	Chandra Athai gaon
Nil	297506	Katahar Engti	Nil	297621	Sarthe Bey
Nil	297508	Chinin Rongpi	Nil	297622	Borsing Engti
Nil	297510	Sarthe Killing (Chandra	Nil	297623	Puthijuri Khasia
			Nil	297624	Harsing Engti

APPENDIX

Range of scheduled tribes population	Locatio n code number	Name of village	Range of scheduled tribes population	Locatio n code number	Name of village
1	2	3	1	2	3
Nil	297625	Gobin Rongphar	Nil	298213	Dalamara R.F.
Nil	297626	Joysing Doloi (Model Village)	Less than 5	297024	Sikari Bey
Nil	297680	Dongphonpur Gaon	Less than 5	297234	Parkup Pahar No.1
Nil	297718	Man Singnar	Less than 5	297235	Ti Langso Gaon
Nil	297729	Parakhuwa Mechpara	Less than 5	297240	Basa Bey Gaon
Nil	297730	Daising Engti	Less than 5	297241	Miji Gaon
Nil	297731	Singrai Terang	Less than 5	297244	Langdhai Likhan
Nil	297733	Long Terang	Less than 5	297486	Sarpo Bey (Rensing Bey)
Nil	297734	Kongbura Timung	Less than 5	297487	Sarkehang Bey (Mohan Bey)
Nil	297736	Angjok Rongphar	Less than 5	297488	Rongmi Kramsa
Nil	297737	Singthu Langso			(Longbiram)
Nil	297738	Bohang Terang	Less than 5	297497	Chilim Khuwa (Semson Engti)
Nil	297743	Longbutang Nepali Bosti			
Nil	297744	Engchin Langso	Less than 5	297499	Anjok Bey
Nil	297745	Langbuton Garo Bosti	Less than 5	297502	Haspani Terang (Mai Terang)
Nil	298088	Batsim Singnar	Less than 5	297509	Monsaram Engti (Long Kathar)
Nil	298089	Kamson Rongpi			
Nil	298090	Langtuk Rongpi	Less than 5	297512	Reka Pahar (Tarsing Rongphar)
Nil	298091	Het Singnar	Less than 5	297513	Monsing Teron
Nil	298092	Krem Kro	Less than 5	297518	Kaipani (Suren Teron)
Nil	298093	Sarmen Singnar	Less than 5	297518	Ra Kro (Babu Kro)
Nil	298094	Holiram Singnar	Less than 5	297526	Ra Rongpi (Angjok Rongpi)
Nil	298095	Geleki	Less than 5	297527	Saret Kro (Suren Kro)
Nil	298099	Chondrosing Rongpi	Less than 5	297528	Mumding Terang (Kania Terang)
Nil	298103	Bamun Bey			
Nil	298104	Motia Rongphar	Less than 5	297529	Bor Deka Terang (Pandit Terang)
Nil	298105	Sem Engti	Less than 5	297530	Ram Milik
Nil	298109	Sarbura Singnar	Less than 5	297536	Hidipi (Phangcho Gaon)
Nil	298110	Kangbura Engti	Less than 5	297537	Kiring Engti (Kiding Tokbi)
Nil	298112	Kohora Gaon	Less than 5	297541	Kania Kro
Nil	298114	Bapuram Teron	Less than 5	297543	Sarthe Tokbi (Lokhi Tokbi)
Nil	298118	Diring Lekthe	Less than 5	297546	Kha Engti
Nil	298119	Bura Kramsa	Less than 5	297554	Paniram Tokbi
Nil	298121	Rasho Engti	Less than 5	297557	Khorsing Terang
Nil	298122	Thengkur Terang	Less than 5	297559	Nandu Bey
Nil	298123	Hemari Dadhora	Less than 5	297615	Kleng Tisso
Nil	298124	Langtuk Tokbi	Less than 5	297616	Wapong Engjai
Nil	298126	Lunse Teron	Less than 5	297671	Lindok Ronghang
Nil	298129	Lunse Phangcho	Less than 5	297709	Prilu Lalung
Nil	298130	Sar Terang	Less than 5	297735	Chapang Pahar
Nil	298131	Sarbura Engti	Less than 5	297768	Lokhiram
Nil	298132	Sarthe Kro	Less than 5	298096	Habe Rongphar
Nil	298133	Moha Kro	Less than 5	298097	Engle Pathar
Nil	298134	Kania Rongphar	Less than 5	298098	Kohora (A)
Nil	298135	Sarthe Rongphar	Less than 5	298100	Sarthe Rongpi
Nil	298136	Kangdir Teron	Less than 5	298101	Phulok Engti
Nil	298137	Angjok Tokbi	Less than 5	298120	Jathe Ronghang
Nil	298138	Chikong Terang	Less than 5	298128	Nonke Gore
Nil	298139	Ram Tokbi	Less than 5	298143	Binhum Killing
Nil	298140	Muhi Terang	Less than 5	298149	Dalamara T.E.
Nil	298141	Bachekrang	Less than 5	298206	Phulan Tokbi
Nil	298142	Japijuri	Less than 5	297041	
Nil	298144	Hem Engti	5 - 10		
Nil	298145	Haitha Tokbi			
Nil	298146	Sarthe Terang			
Nil	298147	Kania Teron			
Nil	298148	Kaisor Rongpi			

DISTRICT CENSUS HANDBOOK: KARBI ANGLONG DISTRICT

Range of scheduled tribes population	Locatio n code number	Name of village	Range of scheduled tribes population	Locatio n code number	Name of village
1	2	3	1	2	3
5 - 10	297570	Wophong Teron Gaon	5 - 10	298107	Hemari Lekthe
5 - 10	297681	Munda Basti	21 - 30	298108	Bamun Teron
5 - 10	297740	Ritlo Phangcho	41 - 50	298106	Chinthong Tokbi
5 - 10	298102	Kohora Saret Rongphar (Rongtera)	51 - 75	298111	Kohora (B)

Appendix VII -B Village Directory

List of villages according to the proportion of the scheduled castes to the total population by ranges.

District: Karbi Anglong(314)

CD Block: Nilip(0140)

Range of scheduled tribes population	Locatio n code number	Name of village	Range of scheduled tribes population	Locatio n code number	Name of village
1	2	3	1	2	3
Nil	297834	Mon Teron	Nil	297891	Kheroni Phangcho
Nil	297835	Kongkat	Nil	297892	Singnat Engti
Nil	297842	Kania Terang	Nil	297893	Bokial Nanke
Nil	297843	Bura Rongpi	Nil	297894	Nanka Garh Basti
Nil	297844	Sarthe Rongpi	Nil	297895	Chun Teron
Nil	297845	Kehai Rongpi	Nil	297896	Longkam Phangcho
Nil	297846	Lindak Rongpi	Nil	297897	Terem Kro
Nil	297847	Sarthe Rongphar	Nil	297899	Khayasing Takbi
Nil	297848	Wophang Hanse	Nil	297900	Pangti Kro
Nil	297849	Sarthe Kro	Nil	297901	Sarthe Engti
Nil	297850	Kudam Singnar	Nil	297902	Kania Kiling
Nil	297851	Paniram Kro	Nil	297903	Longki Ranghang
Nil	297852	Theruk Teron I	Nil	297904	Bongkek Teron
Nil	297853	Theruk Teron II	Nil	297905	Atha Tisso
Nil	297854	Nandiram Takbi	Nil	297906	Wive Rongpi
Nil	297855	Lunse Rongpi	Nil	297907	Songnat Terang
Nil	297857	Monsing Terang	Nil	297908	Amrong Terang
Nil	297858	Monsing Rongphar	Nil	297909	Wophong Teron
Nil	297860	Sarthe Rangpi	Nil	297910	Barsali Teron
Nil	297861	Sarthe Rangpi (Hihiri Thengal)	Nil	297911	Sekari Engti
Nil	297862	Sarthe Rongphar	Nil	297914	Bhumij Gaon
Nil	297863	Sangsar Engleng	Nil	297915	Jang-Et Terang
Nil	297864	Bondarsing Engti	Nil	297916	Lesai Shyam
Nil	297865	Kanaising Engti	Nil	297917	Bebe Tisso
Nil	297867	Panjan Rangpi	Nil	297919	Bura Phangcho
Nil	297868	Sarthe Engti	Nil	297921	Jar Engleng
Nil	297870	Sarthe Kathar	Nil	297922	Mongalsai Kumar
Nil	297873	Bepari Engti	Nil	297923	Sarmen Rongphar
Nil	297874	Ram Lekthe	Nil	297926	Lindak Rongpi
Nil	297875	Sar-Et Tisso	Nil	297927	Bongso Tiso (Longhop Tisso)
Nil	297876	Sam Hanse	Nil	297928	Paniram Singnar
Nil	297877	Sar-Et Rongpi	Nil	297929	Wophang Rongphar
Nil	297878	Lindak Rongpi	Nil	297930	Tekela Engti
Nil	297879	Bapuram Bey (Rongpur)	Nil	297931	Sarthe Engti
Nil	297880	Sarbang Engti	Nil	297932	Uttar Dhalajan
Nil	297881	Lunse Rangpi	Nil	297933	Balijan
Nil	297882	Asot Rongpi	Nil	297934	Mai Timung
Nil	297883	Angjak Engti	Nil	297935	Pataram Timung
Nil	297884	Ucha Engti	Nil	297936	Kudam Terng
Nil	297885	Sekari Teron	Nil	297937	Kidu Bey
Nil	297886	Amreng Engti	Nil	297938	Wophang Asar (Bidyasing Teron)
Nil	297887	Kro Keding			
Nil	297888	Lindak Teron	Nil	297939	Dhaniram Engti
Nil	297889	Bhitar Kalioni (Merabheti)	Nil	297940	Pinkhat Engti
			Nil	297941	Joyram Engti
Nil	297890	Wilo Engti	Nil	297943	Hawang Teron

DISTRICT CENSUS HANDBOOK: KARBI ANGLONG DISTRICT

Range of Scheduled Castes population (percentages)	Location code number	Name of village	Range of Scheduled Castes population (percentages)	Location code number	Name of village
1	2	3	1	2	3
Nil	297945	Lang-Rung Hanse	Nil	298014	Bura Taro (Tarapung)
Nil	297948	Hen Langso (Lekthe)	Nil	298015	Sarthe Rongpi
Nil	297949	Promud Kumar (Bhadia Bhaja)	Nil	298017	Sarthe Rongpi
Nil	297954	Sar-Ik-Rongphar	Nil	298018	Burapung Hanse
Nil	297955	Bura Takbi	Nil	298019	Barpung Engleng
Nil	297958	Sar Takbi	Nil	298021	Ara Engti
Nil	297959	Sarthe Terang	Nil	298022	Langtuk Ronghang
Nil	297960	Chandra Terang	Nil	298023	Nihang Bey
Nil	297963	Teron Gaon	Nil	298024	Long Engti
Nil	297964	Jong Hong Anglong (M.R. Terang)	Nil	298025	Sarthe Rongphar
Nil	297966	Chandra Teron	Nil	298028	Mohang Kirong
Nil	297967	Sarthe Rongpi	Nil	298029	Ram Rongphar Gaon
Nil	297968	Bonsing Timung	Nil	298030	Ingroga (Ak Haipur)
Nil	297970	Mongwa Bey	Nil	298031	Chose Nary (1)
Nil	297973	Basa Kro	Nil	298032	Chusengai Nary
Nil	297975	Bey Killing	Nil	298033	Tarajan
Nil	297976	Jonghar	Nil	298034	Sarbura Rangpi
Nil	297978	Hensek (Longki Hansek)	Nil	298035	Jangfa
Nil	297981	Sarmen Tisso	Nil	298036	Sarat Tisso Gaon
Nil	297982	Sarthe Terang	Nil	298037	Nihang Engti
Nil	297983	Barsing Takbi	Nil	298038	Sar Hanse
Nil	297984	Dakiram Takbi	Nil	298039	Bura Terang
Nil	297985	Kangbura Takbi	Nil	298041	Longning Terang
Nil	297986	Longki Engti	Nil	298044	Kerenga
Nil	297987	Kania Tisso	Nil	298045	Khinary
Nil	297988	Jar Taro	Nil	298046	Risangary
Nil	297990	Rensing Lekthe	Nil	298047	Khongwani
Nil	297992	Khayasing Takbi	Nil	298048	Bepari
Nil	297993	Barlong Engti	Nil	298049	Hanghi
Nil	297994	Singthong Engti	Nil	298050	Sathi
Nil	297995	Sarlok Singnar	Nil	298051	Raising
Nil	297996	Mensing Engti	Nil	298052	Rong Kimi
Nil	297998	Sarthe Rongphar	Nil	298053	Mohari Terang
Nil	297999	Rensing (Taksing) Singnar	Nil	298054	Mirku Kharia
Nil	298000	Jaliram Terang	Nil	298055	Sing Teron
Nil	298001	Kania Rangpi	Nil	298056	Har Phangcho
Nil	298003	Bura Singnar	Nil	298057	Habe Tisso
Nil	298004	Wophang Terang	Nil	298059	Daomara Gaon
Nil	298005	Dili Terang	Nil	298060	Nanda Mura
Nil	298006	Kharsing Lekthe	Nil	298061	Urang Basti
Nil	298007	Dhirola Takbi (John Takbi)	Nil	298062	Karua
Nil	298008	Safapani	Nil	298063	Wophang Engti
Nil	298010	Dhaniram Teron	Nil	298065	Tancai Terang
Nil	298011	Kania Teron	Nil	298066	Naharsala
Nil	298012	Langtuk Teron	Nil	298068	Jangmera Rengma
Nil	298013	Sai Kro	Nil	298069	Khiring Rengma
			Nil	298070	Longkiram Gaon
			Nil	298071	Langso Mepi
			Nil	298073	Upper Longsomepi

APPENDIX

Range of scheduled tribes population	Locatio n code number	Name of village	Range of scheduled tribes population	Locatio n code number	Name of village
1	2	3	1	2	3
Nil	298075	Barju Rangpi Village	Less than 5	297839	Longtuk Terang
Nil	298076	Mari Terang	Less than 5	297840	Song Rong
Nil	298077	Kalapahar Teron Gaon	Less than 5	297841	Mon Hanse
Nil	298079	Wopeng Rongpi Gaon	Less than 5	297856	Mon Rongpi
Nil	298081	Jagen Rangphar Gaon	Less than 5	297859	Hemai Kiling
Nil	298086	Ram Rangphar	Less than 5	297866	Rawon Teron
Nil	298087	Sarthe Rongphar	Less than 5	297869	Sarthe Tisso
Nil	298151	Bogiram Ronghang	Less than 5	297872	Lokhiram Lekthe
Nil	298152	Habe Kro	Less than 5	297898	Sarthe Takbi
Nil	298153	Ram Lekthe Gaon	Less than 5	297913	Gudam Teron
Nil	298154	Singnot Lekthe Gaon	Less than 5	297920	Mai Kro
Nil	298155	Gonpot Gore	Less than 5	297924	Lakhan Teron
Nil	298157	Sam Singnar	Less than 5	297925	Sarthe Timung
Nil	298158	Lokhiram	Less than 5	297942	Longhup Teron
Nil	298161	Werang Gaon	Less than 5	297950	Wophang Rongpi
Nil	298163	Kuthori Engti	Less than 5	297953	Upper Daigrung
Nil	298164	Sonsiram Terang	Less than 5	297956	Rongdang
Nil	298165	Mohiram Bey	Less than 5	297957	Patar Gaon
Nil	298166	Sarthe Lekthe	Less than 5	297961	Gudam Gaon
Nil	298167	Langtuk Singnar	Less than 5	297962	Hanse Gaon
Nil	298168	Sarthe Rongphar	Less than 5	297965	Bura Tisso (Nokbe Tisso)
Nil	298169	Sarthe Engti	Less than 5	297969	Mouzasing Ronghang
Nil	298170	Langtuk Rongpi	Less than 5	297971	Sarbura Bey
Nil	298171	Khogen Rongphar	Less than 5	297972	Kania Engti
Nil	298172	Sonaram Terang	Less than 5	297977	Longtuk Engti
Nil	298173	Sarthe Singnar	Less than 5	297979	Longki Tisso
Nil	298174	Sarbura Terang	Less than 5	297980	Deigram Teron
Nil	298175	Thong Teron	Less than 5	297997	Kathar Chandra Engti
Nil	298176	Saret Bepari	Less than 5	298002	Baliram Engti
Nil	298177	Betbari Teron	Less than 5	298016	Dikai Engti
Nil	298180	Bura Engti	Less than 5	298040	Basa Terang
Nil	298181	Longmura Tokbi	Less than 5	298058	Sar Rangphang
Nil	298182	Bura Teron	Less than 5	298067	Dakhara Hide Bey
Nil	298184	Ramsing Terang	Less than 5	298074	Toko Langso
Nil	298186	Jaliram Terang	Less than 5	298150	Men Phangcho
Nil	298187	Angjok Rongpi	Less than 5	298159	Konia Tokbi Gaon
Nil	298188	Bapuram Singnar	Less than 5	298160	Jamin Terang
Nil	298189	Lokhiram Tokbi	Less than 5	298162	Longdili Terang
Nil	298190	Basa Terang	Less than 5	298178	Longchap Gaon
Nil	298191	Rongmi Ronghang	Less than 5	298179	Rongbong Lekthe
Nil	298192	Misso Tokbi	Less than 5	298183	Men Hanse
Nil	298193	Langtuk Rongpi	Less than 5	298185	Hemari Ronghang
Nil	298194	Langtuk Terang	Less than 5	298195	Angjok Hanse
Nil	298205	Bogijan T.E.	Less than 5	298198	Bajong Kro
Nil	298211	Kamargaon Nambar R.F.	Less than 5	298156	Bapuram Tokbi
Less than 5	297836	Daibar Terang	5 - 10	298196	Sun Kro
Less than 5	297837	Kania Terang	5 - 10	297946	Langsomepi
Less than 5	297838	Sarthe Terang	31 - 40		

Appendix VII -B Village Directory

List of villages according to the proportion of the scheduled tribes to the total population by ranges.

District: Karbi Anglong(314)

CD Block: Amri(0130)

Range of scheduled tribes population	Location code number	Name of village	Range of scheduled tribes population	Location code number	Name of village
1	2	3	1	2	3
Nil	295301	Keng Abat	76 and above	295317	Lang Arkhon(Umswai)
Nil	295304	Kumrai Khura	76 and above	295318	Rumphom
Nil	295324	Marjong	76 and above	295319	Chidamakha
Nil	295387	Hatigarh	76 and above	295321	Umlata-Ap
Less than 5	295320	Amsubra	76 and above	295323	Marjong Lalung
Less than 5	295322	Umswai Langdo(Lalung)	76 and above	295325	Rapadang
Less than 5	295343	Mubai	76 and above	295326	Pantalo
5 - 10	295437	Ouguri T.E.	76 and above	295327	Mokaba
11 - 20	295431	Lengri	76 and above	295329	Moroh
21 - 30	295295	Ouguri	76 and above	295330	Denghar
21 - 30	295312	Langerdang	76 and above	295332	Khon Amkha
21 - 30	295331	Umseneng(Maolen)	76 and above	295333	Mokoidharam
21 - 30	295338	Umpanai	76 and above	295335	Um-Hi
21 - 30	295446	Agra Kunchi	76 and above	295336	Langhanjar(Phangeho)
21 - 30	295852	Tmulbari Rf.	76 and above	295337	Rongchek
31 - 40	295297	Amserli	76 and above	295339	Umpanai Dukan
31 - 40	295334	Umjiri	76 and above	295340	Birsingki
31 - 40	295373	Langteng	76 and above	295341	Umsamukh
31 - 40	295397	Plimplam Abi	76 and above	295342	Umbormon
31 - 40	295851	Jukuta Rf.	76 and above	295344	Singkung
41 - 50	295346	Umkasi	76 and above	295345	Ullukuachi
41 - 50	295370	Dalimbari	76 and above	295347	Maslai Kunchi
41 - 50	295404	Tumprop	76 and above	295348	Chalai-Ar
51 - 75	295293	Beltola	76 and above	295349	Harba-Sa
51 - 75	295294	Amguri	76 and above	295350	Rongchirim
51 - 75	295328	Umchetri	76 and above	295351	Rong Arak
51 - 75	295371	Sinai Nadi	76 and above	295352	Kramkunchi
51 - 75	295372	Voksong(Ghelapata)	76 and above	295353	Morten-1
51 - 75	295386	Ben Terang	76 and above	295355	Silaguri
76 and above	295292	Baulagog	76 and above	295356	Nongtham
76 and above	295296	Pumakunchi	76 and above	295357	Terangnagor
76 and above	295298	Karbi Hidi	76 and above	295358	Durang
76 and above	295299	Lembra	76 and above	295359	Mailangcheng
76 and above	295300	Rakhui Hidi	76 and above	295360	Kro Kengdang
76 and above	295302	Sinari Roman	76 and above	295361	Engti Thengkiri
76 and above	295303	Amduba	76 and above	295362	Lakhon Gaon
76 and above	295305	Hadau	76 and above	295363	Ronghang Gaon
76 and above	295306	Bogajamin	76 and above	295364	Kakoti Goan
76 and above	295307	Tharakunchi	76 and above	295365	Bichi-Thur
76 and above	295308	Pongraguri	76 and above	295366	Borgaon
76 and above	295309	Mugaguri	76 and above	295367	Ahom Buroi
76 and above	295310	Silangkunchi	76 and above	295368	Borrongkhohi
76 and above	295311	Uthankunchi	76 and above	295369	Balikunchi-2
76 and above	295313	Phutsari	76 and above	295374	Mayang
76 and above	295314	Khapleng Kunchi	76 and above	295375	Langlongku
76 and above	295315	Roman Marjong	76 and above	295376	Burajungthung
76 and above	295316	Umswai	76 and above	295377	Karbi Lalung

APPENDIX

Range of scheduled tribes population	Location code number	Name of village	Range of scheduled tribes population	Location code number	Name of village
1	2	3	1	2	3
76 and above	295378	Pipar Gaon	76 and above	295418	Harlok Jasera
76 and above	295379	Keraidong	76 and above	295419	Khaya Hanse
76 and above	295380	Kong-Kat	76 and above	295432	Amtereng
76 and above	295381	Saru-Amli	76 and above	295434	Umswai Christian
76 and above	295382	Bor-Amli	76 and above	295436	Umpani Chistian
76 and above	295383	Chupi-Kelok	76 and above	295438	Barim Gaon
76 and above	295384	Langpok-Kang	76 and above	295439	Dukekpi
76 and above	295385	Mortel	76 and above	295440	Soru Rongkhoh
76 and above	295388	Radhala	76 and above	295441	Useneng
76 and above	295389	Dighali Pukhuri	76 and above	295442	Mithi Gaon
76 and above	295390	Borkok	76 and above	295443	Bong Sal
76 and above	295391	Langlongku	76 and above	295444	Pandong Mohe
76 and above	295395	Khatomari	76 and above	295445	Chong-Kup
76 and above	295396	Karbi Archon	76 and above	295447	Amri Khat
76 and above	295398	Tengkeralangso-1	76 and above	295448	Rong Phom
76 and above	295399	Tengkeralangso-2	76 and above	295461	Rongkongtui
76 and above	295401	Sar Engti	76 and above	295464	Arsong
76 and above	295402	Bilo-Ke-Ap	76 and above	295750	Solamukha
76 and above	295403	Phangchophe-Re-Re	76 and above	295850	Sinai Nadi R F

Appendix VII -B Village Directory

List of villages according to the proportion of the scheduled tribes to the total population by ranges.

District: Karbi Anglong(314)

CD Block: Chinthong(0131)

Range of scheduled tribes population	Location code number	Name of village	Range of scheduled tribes population	Location code number	Name of village
1	2	3	1	2	3
Nil	295784	Mausaladyang	51 - 75	295783	Umat
Nil	295785	Umru Laru	51 - 75	295788	Ratial
Nil	295789	Pabang	51 - 75	295790	Jalalon
Nil	295831	Umpaklong	51 - 75	295826	Amtereng
Less than 5	295420	Umsero	76 and above	295392	Thangsing Senar
11 - 20	295400	Natun Borpathar	76 and above	295393	Langmekloo
11 - 20	295421	Maisam	76 and above	295394	Thanghonsing
11 - 20	295554	Rongmandu	76 and above	295405	Rong-Ikso
21 - 30	295424	Borsing Hanse	76 and above	295407	Sarleng Tisso
21 - 30	295673	Mokoiram	76 and above	295409	Bogori Anglong
21 - 30	295787	Umlapher	76 and above	295410	Rongkangtui
21 - 30	295796	Umwang	76 and above	295411	Amlokkhi
31 - 40	295408	Rongtumeng	76 and above	295412	Sarbura Senar
31 - 40	295780	Kynthung	76 and above	295413	Langtuk Teron
31 - 40	295799	Pampura	76 and above	295414	Sarbura Teron
41 - 50	295416	Sucha	76 and above	295415	Rongagora
51 - 75	295406	Rongphelang	76 and above	295422	Eden Bari
51 - 75	295417	Maj Barpathar	76 and above	295425	Rongkimi
51 - 75	295423	Ran Habai	76 and above	295427	Doloni
51 - 75	295426	Tharve-Abi	76 and above	295428	Enghin Gaon

DISTRICT CENSUS HANDBOOK: KARBIANGLONG DISTRICT

Range of scheduled tribes population	Locatio n code number	Name of village	Range of scheduled tribes population	Locatio n code number	Name of village
1	2	3	1	2	3
76 and above	295429	Kharupindha	76 and above	295798	Umsarang
76 and above	295430	Panbari	76 and above	295800	Umnem
76 and above	295628	Larsing Engti	76 and above	295801	Rupai
76 and above	295629	Umru Phong Langso	76 and above	295802	Rumphum
76 and above	295630	Longle-Athan	76 and above	295803	Lang-Er-Dang
76 and above	295653	Birsokro Gaon	76 and above	295804	Umdap
76 and above	295670	Langkircha	76 and above	295805	Monjili
76 and above	295671	Longpai	76 and above	295806	Umphanchi
76 and above	295672	Socheng	76 and above	295807	Rongmandiu
76 and above	295674	Arting Sanphaw	76 and above	295808	Oklokpi
76 and above	295747	Amlong	76 and above	295809	Murap
76 and above	295751	Langap	76 and above	295810	Umseken
76 and above	295752	Langang Tokbi	76 and above	295811	Lang-Ikso
76 and above	295754	Dikisir	76 and above	295812	Serengdap
76 and above	295756	Jhaluklangteng	76 and above	295813	Rongmandu(Engti Gaon)
76 and above	295757	Laram	76 and above	295814	Umlado
76 and above	295758	Batlok Teron Gaon	76 and above	295815	Singdolo
76 and above	295759	Engti Habai	76 and above	295817	Birmaine
76 and above	295760	Rongkor	76 and above	295818	Patikyndok
76 and above	295761	Umru	76 and above	295819	Bukiching
76 and above	295762	Wodilangso	76 and above	295820	Rongnihang
76 and above	295763	Longre	76 and above	295821	Langteng Rongphar
76 and above	295764	Larsing	76 and above	295822	Rongchek
76 and above	295765	Biriklongtar	76 and above	295823	Tirkim
76 and above	295766	Langsangti	76 and above	295824	Langmet-2
76 and above	295767	Sumer	76 and above	295825	Umrini Gaon
76 and above	295768	Langsomepi	76 and above	295827	Borpu
76 and above	295769	Langlongdang	76 and above	295829	Langmet-1
76 and above	295770	Phulok Kro Gaon	76 and above	295830	Langteng
76 and above	295771	Long-E-Lubui	76 and above	295832	Chiri
76 and above	295772	Malingkisir	76 and above	295833	Engti Gaon
76 and above	295773	Dengthawali	76 and above	295834	Maina Hanse Gaon
76 and above	295774	Kungripi	76 and above	295835	Langang Engti Gaon
76 and above	295776	Amsar	76 and above	295836	Solu Rongphar
76 and above	295777	Rongjangphong	76 and above	295837	Wadilangso
76 and above	295778	Patimukha	76 and above	295838	Kongehing Tokbi Gaon
76 and above	295779	Thengmu	76 and above	295839	Masereng
76 and above	295781	Latmarleng	76 and above	295840	Mukinda Sevar
76 and above	295782	Langhonjar(Phangcho)	76 and above	295841	Rongchomang Sevar
76 and above	295786	Lowai Amsih	76 and above	295842	Parbat Gaon(Rongkhlan)
76 and above	295791	Dengthit	76 and above	295843	Patarao
76 and above	295792	Sabuda	76 and above	295844	Maine Bey Gaon
76 and above	295793	Khili Umwang	76 and above	295845	Arlong Sarlong
76 and above	295794	Lumphus	76 and above	295846	Chinong Kadai
76 and above	295795	Moput	76 and above	295847	Mane Teron Gaon
76 and above	295797	Umteliah	76 and above	295848	Lang Makang

Appendix VII -B Village Directory

List of villages according to the proportion of the scheduled tribes to the total population by ranges.

District: Karbi Anglong(314)

CD Block: Rongkhang(0132)

Range of scheduled tribes population	Locatio n code number	Name of village	Range of scheduled tribes population	Locatio n code number	Name of village
1	2	3	1	2	3
76 and above	295802	Rumphum	21 - 30	295538	Deklem
Nil	295511	Kheroni Purana Basti	21 - 30	295542	Dekreng Pgr.
		Pgr.	21 - 30	295564	Rebabali
Nil	295514	Nogahoria Pgr.	21 - 30	295597	Mugasong
Nil	295515	Bagisadubi	21 - 30	295598	Tumpreng Bazaar
Nil	295517	Radhanagar	31 - 40	295470	Lutumari
Nil	295521	Nawaibil	31 - 40	295501	Mekve Pathar
Nil	295534	Watijur-No.2 Bl	31 - 40	295541	Kheroni Maj Basti
Nil	295537	Kerelajan	31 - 40	295544	L.S.M. Farm
Nil	295543	Baksadubi Pgr.	31 - 40	295599	Tumpreng
Nil	295545	Bogorighat	31 - 40	295602	Upper Taradubi
Nil	295546	Bogorighat No.1	31 - 40	295660	Longboi Ronghang
Nil	295548	Chera Pathar			Gaon
Nil	295549	Cheng-Cheng Bil	41 - 50	295449	Baithalangso
Nil	295615	Raja Gaon	41 - 50	295508	Kheroni
Nil	295639	Goroimari	41 - 50	295638	Sotobali
Nil	295650	Sampathar	41 - 50	295645	Haldikrong
Less than 5	295502	Lang Sibub	51 - 75	295494	Theso
Less than 5	295512	Kheroni Nepali Pgr.	51 - 75	295495	Chengbong
Less than 5	295513	Kheroni Kachari Pgr.	51 - 75	295498	Langparpam
Less than 5	295516	Doyangmukh	51 - 75	295526	Bakrifanghaja
Less than 5	295519	Deklem	51 - 75	295527	Majiahadi
Less than 5	295520	Lamsakham	51 - 75	295531	Jirim Gaon
Less than 5	295525	Belbari	51 - 75	295532	Hajagapher
Less than 5	295530	Guha Gaon	51 - 75	295547	Kheroni Garo Gaon
Less than 5	295533	Hawaiipur	51 - 75	295553	Englong Parpan
Less than 5	295539	Ranaima	51 - 75	295557	Mukhim
Less than 5	295540	Maimaru Das Basti	51 - 75	295580	Dima Gaon-1
Less than 5	295555	Ramthepi	51 - 75	295595	Notun Ghelani
Less than 5	295589	Kuthepi Nepali Gaon	51 - 75	295600	Hatimora
Less than 5	295616	Bogori Gaon	51 - 75	295610	Rongjamir
Less than 5	295617	Garo Gaon	51 - 75	295613	Jaljuri Longbui
Less than 5	295620	Ling Ding	51 - 75	295633	Ampathar No.2
5 - 10	295522	Raisem	51 - 75	295641	Kolising Gaon
5 - 10	295523	Mailoo Bl No.4	51 - 75	295647	Tisso Gaon
5 - 10	295536	Lambapathar	51 - 75	295648	Rongpi Gaon
5 - 10	295563	Sildubi	51 - 75	295659	Santipur
5 - 10	295596	Pub Ghelani	76 and above	295450	Rongtara
5 - 10	295644	Kawoimari	76 and above	295451	Tika
11 - 20	295471	Rupachithi	76 and above	295452	Umcheret
11 - 20	295529	Mosoka	76 and above	295453	Uzandonka
11 - 20	295535	Watijur-2	76 and above	295454	Linchika
21 - 30	295480	Lang-Amek	76 and above	295455	Somupong
21 - 30	295493	Jengkha	76 and above	295456	Amsalam
21 - 30	295505	Bormatikhula	76 and above	295457	Nok Terang
21 - 30	295506	Sarumatikhula	76 and above	295458	Nong Krong
21 - 30	295528	Jiribasa	76 and above	295459	Phong Apam

DISTRICT CENSUS HANDBOOK: KARBI ANGLONG DISTRICT

Range of Scheduled Castes population (percentages)	Location code number	Name of village	Range of Scheduled Castes population (percentages)	Location code number	Name of village
1	2	3	1	2	3
76 and above	295460	Long-Eh-Pi	76 and above	295570	Kolonga-2
76 and above	295462	Mupirchung	76 and above	295571	Jengkha Ronghang Gaon
76 and above	295463	Ronghidi			
76 and above	295465	Chek-Artu	76 and above	295572	Sitoli Jan
76 and above	295466	Long-Epi	76 and above	295573	Deramukh
76 and above	295467	Hongkram	76 and above	295574	Phoroklangso
76 and above	295468	Hongkram Adarsha	76 and above	295575	Karbi Rongsopi-1
76 and above	295469	Lotumari Bohapi	76 and above	295576	Karbi Rongsopi-2
76 and above	295472	Serlongchor	76 and above	295578	Rongklirdap Tokli Gaon
76 and above	295473	Phongjangre	76 and above	295579	Rongmindar Ronghong Gaon
76 and above	295474	Langtukthepi			
76 and above	295476	Langchithing	76 and above	295582	Uttar Bali Gaon
76 and above	295477	Amlet	76 and above	295583	Harsing Bey Gaon
76 and above	295478	San Sika Nihang Basti	76 and above	295584	Kelengdun Teron Gaon
76 and above	295479	Langmepi	76 and above	295585	Kamar Hanse
76 and above	295481	Langthat	76 and above	295586	Basa Rongphar
76 and above	295482	Akelal	76 and above	295587	Rongkuru
76 and above	295483	Woham Langso	76 and above	295588	Ingti Kaibong
76 and above	295484	Derajuri	76 and above	295590	Kuthepi Terang Gaon
76 and above	295485	Dera Arlok	76 and above	295591	Borsing Engleng
76 and above	295486	Thenglong	76 and above	295592	Sar-Senot
76 and above	295487	Telehor	76 and above	295593	Mulokbong
76 and above	295488	Kabung Ronghang Gaon	76 and above	295594	Rongphar Senot
			76 and above	295601	Ganganagar
76 and above	295489	Harlong Chebat	76 and above	295603	Namtaradubi
76 and above	295490	Barman Gaon(Deori)	76 and above	295604	Bhelapara
76 and above	295491	Thepli Aram	76 and above	295605	Sat Gaon
76 and above	295492	Harlong Sora	76 and above	295606	Satgaon Bazaar
76 and above	295496	Jengkro	76 and above	295607	Pub-Khanajan
76 and above	295497	Deramukam	76 and above	295608	Kanajan
76 and above	295499	Disakisim	76 and above	295609	Rpngkuroi
76 and above	295503	Rikang Mehom	76 and above	295611	Mir-Ingku
76 and above	295504	Phelangpi	76 and above	295612	Anguri
76 and above	295507	Ampathar-2	76 and above	295614	Doloni
76 and above	295509	Ronkiri Rongphat Gaon	76 and above	295618	Hanlokrok
76 and above	295510	Arnam Anglong (Kheroni)	76 and above	295619	Lang Herang
			76 and above	295621	Saru Borthol
76 and above	295518	Wasilong	76 and above	295622	Tengkeralangso
76 and above	295524	Takhua Hadi	76 and above	295623	Podumpukhuri
76 and above	295550	Theso Bil	76 and above	295625	Chengbiri
76 and above	295551	Priloo	76 and above	295626	Long-E-Pi
76 and above	295552	Engleng Gaon(Deuri)	76 and above	295627	Umahalangso
76 and above	295556	Menmeji	76 and above	295634	Telehor
76 and above	295558	Lalmati	76 and above	295635	Harsing Teron
76 and above	295559	Enchin Langso	76 and above	295636	Sing Rongphar
76 and above	295560	Rongphar Gaon	76 and above	295637	Tharve Langso
76 and above	295562	Khandajan	76 and above	295640	Ronglangbung
76 and above	295565	Kathar Gaon	76 and above	295642	Kumpathar
76 and above	295566	Klengdun Hanse Gaon	76 and above	295643	Angpong Gaon
76 and above	295567	Kolonga	76 and above	295646	Bali Gaon
76 and above	295568	Kolonga-1	76 and above	295649	Womu-Attar
76 and above	295569	Langminso			

APPENDIX

Range of Scheduled Castes population (percentages)	Location code number	Name of village	Range of Scheduled Castes population (percentages)	Location code number	Name of village
1	2	3	1	2	3
76 and above	295651	Terang Gaon	76 and above	295855	Rongkhana Rf.
76 and above	295652	Sukhihadi	76 and above	295856	Hai Artu Rf.
76 and above	295657	Matiparbat	76 and above	295857	Hanthor Teron Rf.
76 and above	295658	Chekso Borkheromi	76 and above	295858	Bithung Rf.
76 and above	295853	Banai Rf.	76 and above	295859	Satsong R F
76 and above	295854	Hanthor Gaon Rf.			

Appendix VII -B Village Directory

List of villages according to the proportion of the scheduled tribes to the total population by ranges.

District: Karbi Anglong(314)

CD Block: Socheng(0133)

Range of scheduled tribes population	Location code number	Name of village	Range of scheduled tribes population	Location code number	Name of village
1	2	3	1	2	3
Nil	295680	Kholaphiang	76 and above	295702	Sopiem
Less than 5	295714	Durbin Tilla	76 and above	295704	Mothade
41 - 50	295677	Umpaweng	76 and above	295705	Mowlian
		Langhemphi)	76 and above	295706	Umplong
51 - 75	295685	Nongtironng	76 and above	295707	Madan Nongkirla
51 - 75	295703	Longtartheipi	76 and above	295708	Woterang Langso
51 - 75	295710	Mutha	76 and above	295709	Langsomepi
51 - 75	295726	Amreng	76 and above	295711	Rongjangphong
76 and above	295475	Thai-Hong	76 and above	295712	Rongtar-Me
76 and above	295661	Niz-Rongkhang	76 and above	295713	Rongche-Jeng
76 and above	295662	Badong	76 and above	295715	Jyrykyndeng
76 and above	295663	Baida	76 and above	295716	Chongkhili
76 and above	295676	Am-Ih	76 and above	295717	Chirimtheipi
76 and above	295678	Langkeroi	76 and above	295718	Phonglangso
76 and above	295679	Tadolangso	76 and above	295719	Langkiding
76 and above	295681	Tapat	76 and above	295720	Taseng
76 and above	295682	Umbaso	76 and above	295721	Langlongpak
76 and above	295683	Madan-Men-Ih	76 and above	295722	Mokindur
76 and above	295684	Rongpangbong	76 and above	295723	Charchim
76 and above	295686	Wanpung	76 and above	295724	Charchim D C R F
76 and above	295687	Rongkhelan	76 and above	295725	Prisek
76 and above	295688	Sametan	76 and above	295727	Amtukapam
76 and above	295689	Mukroh	76 and above	295728	Rongnihang
76 and above	295690	Umkhirmi	76 and above	295729	Thatskai
76 and above	295691	Psiar	76 and above	295730	Mukhim
76 and above	295692	Khatkhasala	76 and above	295731	Mukhim Khasi
76 and above	295693	Skap	76 and above	295732	Usaliet
76 and above	295694	Lum Mutem	76 and above	295733	Bandeng
76 and above	295695	Mokoilum	76 and above	295734	Moknor
76 and above	295696	Kyarbon	76 and above	295735	Rongmanpi
76 and above	295697	Phlang	76 and above	295736	Umta-Ap
76 and above	295698	Mulaber	76 and above	295737	Upilangso
76 and above	295699	Saliat	76 and above	295738	Khindeliar
76 and above	295700	Mujen	76 and above	295739	Lumsajar
76 and above	295701	Muva	76 and above	295740	Sarucha

DISTRICT CENSUS HANDBOOK: KARBI ANGLONG DISTRICT

Range of Scheduled Castes population (percentages)	Location code number	Name of village	Range of Scheduled Castes population (percentages)	Location code number	Name of village
1	2	3	1	2	3
76 and above	295741	Umjulaher	76 and above	295745	Denglier
76 and above	295742	Morap	76 and above	295746	Komalongjon
76 and above	295743	Muriap	76 and above	295748	Umpoo
76 and above	295744	Lamarang			

Appendix VII -B Village Directory

List of villages according to the proportion of the scheduled tribes to the total population by ranges.

District: Karbi Anglong(314)

CD Block: Lumbajong(0134)

Range of scheduled tribes population	Location code number	Name of village	Range of scheduled tribes population	Location code number	Name of village
1	2	3	1	2	3
Nil	295869	Basu Pahar	Less than 5	295889	Dhanshri Linapar
Nil	295880	Jusep Basti	Less than 5	295898	Nagaon Basti
Nil	295881	Suleman Gaon	Less than 5	295899	Nagachang Jila Basti
Nil	295892	Khangkraidisa	Less than 5	295907	Langtula
Nil	295900	Nagachang Amlaiguri Basti	Less than 5	295923	Manipur Nepali Basti
Nil	295902	Naga Chang Gang Qtr	Less than 5	295933	Barlangfer Rly.Station
Nil	295904	Shiv Nagar Christian Basti	Less than 5	295937	Tipura Basti
Nil	295930	Gular Basti	Less than 5	295939	Sankar Basti
Nil	295931	Pepe Basti	Less than 5	295943	Nadipur Desuali Basti
Nil	295938	Polich Basti	Less than 5	295964	Chuhan Basti
Nil	295942	Amri Hanse Basti(Hemari)	Less than 5	295966	Langehaliet (Pwd. Colony)
Nil	295947	Tetri Nalla(Chomung Teron)	Less than 5	295990	L.B. Rai (New)
Nil	295957	Dalong Bari	Less than 5	296467	Nepali Bosti (Hari Lama)
Nil	295959	Hujaipur (Tila Basti)	Less than 5	296510	Sikari Tisso
Nil	295965	Kangther Basti	Less than 5	296558	Hojai Bosti
Nil	295968	Pondit Basti	Less than 5	296563	Borlangpher Bazar
Nil	296218	Baish Mile	Less than 5	296580	Khuti Colony
Nil	296451	14 Mile Nepali Bosti	Less than 5	296612	Sorsori Nepali Bosti
Nil	296465	Adhivasi Gaon	Less than 5	296641	Manikondh Bosti
Nil	296466	Chanmari	Less than 5	296688	Moja Phanchho (Adivashi Gaon)
Nil	296511	Khoya Sing Teron	Less than 5	296691	Chandro Sing Teron
Nil	296512	Sing Teron Gaon	Less than 5	296704	Nepali Bosti Upper Hapjan
Nil	296515	Hemari Tisso			
Nil	296516	Welson Bongrung	5 - 10	295870	Waldali Rly Station
Nil	296542	Ram Bd. Tamang	5 - 10	295886	Dhonshri Napali Gaon
Nil	296546	Sadhu Khuli	5 - 10	295896	Dhonshri Katmil
Nil	296572	Hanse Nala	5 - 10	296562	Rly. Colony (Langsoliet)
Nil	296573	Kothal Bagan	5 - 10	296622	Hatifaudha (Hati Camp)
Nil	296576	Hardwar Bosti	5 - 10	296643	Balu Katting
Nil	296577	Baro Ghar Bosti	5 - 10	296663	Upper Dillaji (Teron Gaon)
Nil	296578	Pan Bagan			
Nil	296579	Nepali Bosti	5 - 10	296725	Eastern Range Rongapahar
Nil	296620	Hemen Adivashi Gaon	11 - 20	295887	Dhanshri Bazar
Nil	296627	Nathanel Bosti	11 - 20	295905	50 Gang Quarter
Nil	296629	Shonapur	11 - 20	295944	Enghee Bosti
Nil	296630	Shantipur (Khariya)	11 - 20	295983	Amlakhi Bagan
Nil	296635	Duguidisa	11 - 20	296194	Longnit Bazar
Nil	296668	Shanti Bosti	11 - 20	296613	Panbari Part
Nil	296670	Upper Dillaji Adivashi Gaon	11 - 20	296631	Signal Bosti
Nil			11 - 20	296648	Gobin Mosahary
Nil	296710	Parol Tala Gaon	11 - 20	296687	Bethani Nepali Bosti

APPENDIX

Range of Scheduled Castes population (percentages)	Location code number	Name of village	Range of Scheduled Castes population (percentages)	Location code number	Name of village
1	2	3	1	2	3
11 - 20	296709	Birla Gate Swaraswati Mondir	51 - 75	296646	Longsing Hanse
21 - 30	295885	Neli Bari Nepali Basti	51 - 75	296652	Ram Teron
21 - 30	295962	Sutalangber	51 - 75	296703	Longsing Hanse
21 - 30	295973	Nilaluny	51 - 75	296723	Central Range Diphu
21 - 30	295980	Manza East	51 - 75	296731	Dillangi Reserve Forest
21 - 30	295981	Manza West	76 and above	295860	Langli Timung
21 - 30	296447	Wophong Timung	76 and above	295861	Het Tisso
21 - 30	296571	Borlangphar Tinali	76 and above	295862	Sarlong Englang
21 - 30	296606	Indra Bd. Thapa	76 and above	295863	Sarthe Engti
31 - 40	295874	Rongmirdon-IV	76 and above	295864	Samsing Teron
31 - 40	295916	Dhanbar Thapa	76 and above	295865	Man Tisso Bey
31 - 40	296443	12 Mile Nepali Basti	76 and above	295866	Kachari Engleng
31 - 40	296561	Langsoliet Purana Bazar	76 and above	295867	Hemari Tisso
41 - 50	295903	Ronga Pahar Siding	76 and above	295868	Hemari Yerong
41 - 50	295940	Sarthe Chintuong	76 and above	295871	Rongmirdon-I
41 - 50	296215	Langsithing	76 and above	295873	Rongmirdon-III
41 - 50	296448	Donka Bey	76 and above	295875	Teri Engleng
41 - 50	296482	Manai Terang	76 and above	295876	Waling Disa
41 - 50	296486	Monsing Teron	76 and above	295877	Wesai Rongpi
41 - 50	296513	Chephong Barim	76 and above	295878	Monsing Timung
41 - 50	296628	Loring Longso	76 and above	295879	Dhanbang
41 - 50	296632	Mainopha Colony	76 and above	295882	Christian Gaon
41 - 50	296661	Hemari Bey	76 and above	295884	Kush Pathar
41 - 50	296726	Lahorijan Beat Eastern Range (Rongapahar)	76 and above	295891	Dajiphang
51 - 75	295872	Rongmirdon-II	76 and above	295894	Disakisim
51 - 75	295888	Adarsha Gaon	76 and above	295901	Naga Chang Khasia Basti
51 - 75	295890	Bhta Gaon	76 and above	295906	Shiv Nagar Gaon
51 - 75	295893	Kherbari	76 and above	295908	Rongbong Tisso
51 - 75	295895	Kathalguri	76 and above	295909	Disakedewa
51 - 75	295897	Naga Chang	76 and above	295910	Jor Timung
51 - 75	295918	Rongbang Timung	76 and above	295911	Hidim Timung
51 - 75	295934	Jangphong Langso	76 and above	295912	Sarthe Engti
51 - 75	295936	Kash Karli Gaon	76 and above	295913	Sinari Hanse
51 - 75	295941	Deiju Pathar	76 and above	295914	Thana Rangkang
51 - 75	295982	Jorlep Teron	76 and above	295915	Kheroni
51 - 75	296420	Hamlai Gaon	76 and above	295917	Kharsing Terong
51 - 75	296426	Bini Taro	76 and above	295919	Barsing Timung
51 - 75	296427	Hemari Timung (Khorsing Timung)	76 and above	295920	Kehai Timung Gaon
51 - 75	296436	Kangnep Teron (Bura Teron)	76 and above	295921	Hidi Sajir Rangpi Gaon
51 - 75	296441	Lingdon Teron	76 and above	295922	Hemari Bey
51 - 75	296444	Bey Vill	76 and above	295925	Hmar Gaon
51 - 75	296454	Langmili Cement	76 and above	295926	Kakati Ranghang Gaon
51 - 75	296462	Chelan Tisso	76 and above	295927	Hemari Kransa
51 - 75	296471	Sedeng Terang	76 and above	295928	Langkai Kro Gaon
51 - 75	296473	Longki Ronghang	76 and above	295929	Sarkear Bey
51 - 75	296485	Langtuk Rongpi	76 and above	295932	Purandra Chakma
51 - 75	296528	Rongturbong	76 and above	295933	Sarmen Phangcho
51 - 75	296530	Rongchesong	76 and above	295935	Signal Basti
51 - 75	296564	Dima Hading	76 and above	295945	Keralasing Basti
51 - 75	296567	Garo Bosti	76 and above	295946	Karli Nalla
51 - 75	296637	Sombhudon	76 and above	295948	Repjai Village
51 - 75	296640	Bugdadisa	76 and above	295949	Budha Nalla
51 - 75	296642	Kherjuram	76 and above	295951	Mongaldhar Chakma
			76 and above	295952	Sarthe Engleng
			76 and above	295953	Sarthe Bey
			76 and above	295954	Bidsadhar Chakma
			76 and above	295955	Sipahi Basti
			76 and above	295956	

DISTRICT CENSUS HANDBOOK: KARBI ANGLONG DISTRICT

Range of Scheduled Castes population (percentages)	Location code number	Name of village	Range of Scheduled Castes population (percentages)	Location code number	Name of village
1	2	3	1	2	3
76 and above	295958	Kakau Basti	76 and above	296437	Khasiya Basti
76 and above	295960	Hojaipur	76 and above	296438	Longchorso
76 and above	295961	Nillapur	76 and above	296439	Kathar Ingti
76 and above	295963	Uttar Hojaipur	76 and above	296440	Kania Terang
76 and above	295969	Bura Yerang Gaon	76 and above	296442	Phancho Gaon
76 and above	295971	Ramsing Hanse	76 and above	296445	Longki Engleng
76 and above	295972	Kangther Kramsa	76 and above	296446	Mali Sing Rongpi
76 and above	295974	Tamul Bari	76 and above	296449	Longkam Engleng
76 and above	295975	Khejur Bagan	76 and above	296450	Hapjan Rongkimi
76 and above	295976	Maisa Disa Basti	76 and above	296452	Longki Timung
76 and above	295977	Daadikho	76 and above	296453	Bim Ingti
76 and above	295978	Misibailam	76 and above	296455	Rongplimplam Bazar
76 and above	295979	Damalo-I	76 and above	296456	Nihang Timung
76 and above	295984	Riso Rongphar	76 and above	296457	Dhonsing Ingti
76 and above	295985	Bini Engti	76 and above	296458	Kongki Terang
76 and above	295986	Desoi Ronghang	76 and above	296459	Dili Terang
76 and above	295987	Jamuna Engti	76 and above	296460	Saethe Terang
76 and above	295988	Sarthe Terang	76 and above	296461	Mon Teron
76 and above	295989	Dikrut Killing	76 and above	296463	Hanso/Surya Tisso
76 and above	295991	Longkam Bey (Rongmarjong)	76 and above	296464	Sarthe Terang
76 and above	295992	Rongbong Teron (Sarsoi Nepali Basti)	76 and above	296466	Rongkanthir (Dengja Gaon)
76 and above	295993	Bura Terang	76 and above	296469	Ram Lnghi Gaon
76 and above	295994	Laidap Disa Gaon	76 and above	296472	Khorsing Terang
76 and above	295996	On Bey (Sardisa)	76 and above	296474	Kangbura Timung
76 and above	295998	Sarpo Terang	76 and above	296475	Lunse Timung
76 and above	295999	Dhonsing Terang (Langmili)	76 and above	296476	Monsing Timung
76 and above	296000	Sarthe Killing (Langmili)	76 and above	296477	Khoya Sing Teron
76 and above	296001	Chinthong Timung (Langmili)	76 and above	296478	Khorsing Ronghang
76 and above	296002	Phongalong (Terong Langmili)	76 and above	296479	Hidim Teron (Garo Bosti)
76 and above	296003	Milik Teron (Langmili)	76 and above	296480	Hidim Teron Model Village
76 and above	296004	Hemari Bey (Langmili)	76 and above	296481	Cherop Ingti
76 and above	296005	Sarthe Rongpi (Langmili)	76 and above	296483	Dhonsing Timung
76 and above	296006	Bara Engti (Langmili)	76 and above	296487	Rajen Teron
76 and above	296007	Himari Kro (Langmili)	76 and above	296488	Rackchom Terang
76 and above	296199	Mohong Diza	76 and above	296489	Dikoi Terang
76 and above	296200	Uper Mohang Diza	76 and above	296493	Hemai Timung
76 and above	296201	Longnit Thapa	76 and above	296494	Biren Teron
76 and above	296202	Maj Gaon	76 and above	296495	Birik Timung
76 and above	296207	Boro Basti (Garo)	76 and above	296496	Dok Ronghang (Sarsing)
76 and above	296421	Longkoi Bey Gaon	76 and above	296497	Chondro Rongphar Gaon
76 and above	296424	Konthelal Gaon	76 and above	296498	Sokme Horen Terang
76 and above	296425	Longboi Timung Gaon	76 and above	296499	Sarmen Hanse (Rongali)
76 and above	296428	Sing Rongpi	76 and above	296500	Sarmen Hanse (Rongali)
76 and above	296429	Dhonsing Engleng	76 and above	296501	Kehai Bey
76 and above	296430	Saethe Bey	76 and above	296502	Kangram Timung
76 and above	296431	Harchi Ali	76 and above	296502	Longki Bey Gaon
76 and above	296432	Langroithom Gaon	76 and above	296503	Sarthe Ingti
76 and above	296433	Langrik Gaon	76 and above	296504	Phumen Ingti
76 and above	296434	Langklangvong Model Vill Part-A	76 and above	296507	Sarpo Rongpi
76 and above	296435	Langklangvong Model Vill Part-B	76 and above	296508	Chingthong Tokbi
			76 and above	296509	Bura Tisso
			76 and above	296517	Rongtheso
			76 and above	296518	Taralango (W) (Longki Ronghang)
			76 and above	296519	

APPENDIX

Range of Scheduled Castes population (percentages)	Location code number	Name of village	Range of Scheduled Castes population (percentages)	Location code number	Name of village
1	2	3	1	2	3
76 and above	296520	Baliram Terang	76 and above	296601	Pondit Enghi
76 and above	296523	Plimplalangso	76 and above	296602	Dolasing Ingti
76 and above	296524	Rameswar Enghi	76 and above	296603	Longki Milik
76 and above	296526	Gita Ashram	76 and above	296604	Andra Terang
76 and above	296527	Sonsing Timung	76 and above	296605	Dhonsing Teron
76 and above	296529	Rongmindar	76 and above	296607	Longki Englung
76 and above	296531	Ser Malong	76 and above	296608	Nailalung Subhas Marak
76 and above	296532	Mensing Kramsa	76 and above	296610	Baburam Rongphar
76 and above	296533	Pensing Teron	76 and above	296611	Lowrance Rongpi
76 and above	296534	Thengkur Tisso	76 and above	296614	Dhorom Ronghang
76 and above	296535	Borsing Hanse	76 and above	296615	Khorsing Kro
76 and above	296536	Bormon Killing	76 and above	296616	Sundorsing Timung
76 and above	296537	Kania Terang	76 and above	296617	Rongmili
76 and above	296538	Kathe Bajong	76 and above	296618	Jidungpur Area (Hapjan)
76 and above	296539	Longki Teron	76 and above	296619	Dharam Pathar (Garo Basti)
76 and above	296540	Thong Teron			
76 and above	296541	Kathar Ingti	76 and above	296621	Hemen Garo Gaon
76 and above	296543	Tisso Gaon	76 and above	296623	Jibon Bathari Bosti
76 and above	296544	Monsing Inghi Gaon	76 and above	296624	Sarthe Timung
76 and above	296545	Jeng Bey	76 and above	296633	Dhonsiri Dimai Dili
76 and above	296547	Ramsing Terang	76 and above	296634	Mugulapdisa
76 and above	296548	Sarmen Terang	76 and above	296636	Phulboram
76 and above	296549	Hemari Tokbi	76 and above	296638	Tularam
76 and above	296550	Longki Rongpi	76 and above	296639	Ragunath Maibungsa
76 and above	296551	Kangbura Bey	76 and above	296645	Rongchedon
76 and above	296552	Rajesh Teron	76 and above	296647	Moniram Hanse (Bonket Hanse)
76 and above	296553	Plimplalangso			
76 and above	296554	Pator Gaon	76 and above	296649	Longki Terang
76 and above	296555	Bangmodisa	76 and above	296650	Rongmando
76 and above	296556	Rajaudisa	76 and above	296651	Garo Basti
76 and above	296559	Bijoi Bosti	76 and above	296653	Kolom Sing Teron
76 and above	296560	Langsoliet Natun Bazar	76 and above	296654	Bor Sing Timung
76 and above	296565	Model Vill	76 and above	296655	Sarthe Teron
76 and above	296566	Rejang Bosti	76 and above	296656	Mensing Ronghang
76 and above	296568	Lobongfa Nala	76 and above	296657	Jensing Ronghang
76 and above	296569	Tokbi (Langtuk Bosti)	76 and above	296658	Hemari Ronghang
76 and above	296570	Langfi Disa	76 and above	296659	Jen Timung
76 and above	296575	Bura Phangcho Gaon	76 and above	296660	Mensing Phangcho
76 and above	296581	Hemari Terang	76 and above	296662	There Timung
76 and above	296582	Theso Ajur Sonasing Terang	76 and above	296664	Thong Timung
			76 and above	296665	Harison Tisso
76 and above	296583	Jensing Tisso	76 and above	296666	Longki Tisso (Toka Tisso)
76 and above	296584	Borsing Tokbi	76 and above	296667	Wophaong Hanse
76 and above	296585	Khorsing Terang	76 and above	296669	Mojari Timung
76 and above	296586	Bor Timung	76 and above	296683	P. Songjam
76 and above	296587	Longki Ingti	76 and above	296684	Phailong
76 and above	296589	Men Inghi	76 and above	296685	Molnom
76 and above	296590	Ramsing Enghi	76 and above	296686	Thingcham
76 and above	296591	Dorson Tisso	76 and above	296689	Wah Tisso
76 and above	296592	Santimai Chakma	76 and above	296690	Sar Hanse (6 Mile Coffee Bagan)
76 and above	296593	Kania Enghi (Near 11 K.M.)	76 and above	296692	Men Tisso Part
76 and above	296594	Khorsing Enghee	76 and above	296693	Ronghache
76 and above	296595	Jari Engti	76 and above	296694	Rongbangbong
76 and above	296596	Sarthe Enghee	76 and above	296695	Rongchave
76 and above	296598	Sukumon Pator	76 and above	296696	Hemari Kro
76 and above	296599	Purno Bd. Sharma	76 and above	296697	Longki Hanse

DISTRICT CENSUS HANDBOOK: KARBI ANGLONG DISTRICT

Range of Scheduled Castes population (percentages)	Location code number	Name of village	Range of Scheduled Castes population (percentages)	Location code number	Name of village
1	2	3	1	2	3
76 and above	296698	Lunse Kro	76 and above	296711	Monsing Teron
76 and above	296699	Firing Tila (Langsoliet)	76 and above	296720	Matipung R.F.
76 and above	296700	Hemari Killing	76 and above	296724	Central Range Manja
76 and above	296701	Sing Tisso	76 and above	296728	Western Range
76 and above	296702	Mohon Lekthe			Borlangpher
76 and above	296705	Wophong Timung	76 and above	296729	Northern Range Bokolia (Kaki)
76 and above	296706	Sarthe Engleng			Singhashan Reserve Forest
76 and above	296707	Mensing Rongpi			
76 and above	296708	Sing Terang	76 and above	296730	

Appendix VII -B Village Directory

List of villages according to the proportion of the scheduled tribes to the total population by ranges.

District: Karbi Anglong(314)

CD Block: Bokajan(0135)

Range of scheduled tribes population	Location code number	Name of village	Range of scheduled tribes population	Location code number	Name of village
1	2	3	1	2	3
Nil	296009	Dilawjan Longbui	Nil	296386	N.C. Chetri Vill
Nil	296078	Bhitar Amarjan 1,2,3	Nil	296409	Rongbong Pathar Nepali Basti
Nil	296093	Ramanagar	Nil	296412	Song Sing Terang Gaon
Nil	296096	Phang Jang	Nil	296418	Adivashi Vill
Nil	296167	Matipul 1,2	Nil	296419	Ekoi Ingti Vill
Nil	296179	Longgari Bagan (Laharijan)	Nil	296673	Rana Bosti
Nil	296188	Neper Pati Rochi Gaon	Nil	296674	Ribo Bosti
Nil	296259	Bill Pathar	Nil	296677	Rai Bosti
Nil	296263	Tengahola (Bokajan)	Nil	297808	Barnewria Mura
Nil	296264	Dayal Bosti	Nil	298200	Shubhaneswari T.E.
Nil	296267	Jyotinagar	Nil	298202	Deopani T.E.
Nil	296268	Moukhuti Gaon	Nil	298203	Banaspati T.E.
Nil	296269	Bhokot Bill	Less than 5	296011	Dilawjan Koch Gaon
Nil	296270	Janget Terang Gaon	Less than 5	296039	Neparpeti Maj Gaon
Nil	296271	Domail	Less than 5	296040	Neparpeti Kathar Gaon
Nil	296272	Garom Pani	Less than 5	296041	Neparpeti Kachari Gaon
Nil	296273	Gurung Mati	Less than 5	296042	Neparpeti Baghjan No. 1 & 2
Nil	296275	Majgaon	Less than 5	296043	Neparpeti Jangal Kata
Nil	296277	Natun Nadipar	Less than 5	296077	Kathal Guri
Nil	296278	Nawkata Gaon	Less than 5	296079	Amarjan 1,2
Nil	296279	Ghanshyam Gaon	Less than 5	296082	Uper Balijan
Nil	296280	Daporitola	Less than 5	296111	Monbahadur 1,2
Nil	296282	Lahorijan Nirmal Bagan	Less than 5	296133	Diliram Chetri
Nil	296288	Langrijan T.E.	Less than 5	296145	Hidipi Hal Gaon
Nil	296292	Kachari Gaon	Less than 5	296166	Gurial Dubi 1,2,3
Nil	296296	Langteroi	Less than 5	296169	Khat Khati Tila Bosti
Nil	296297	Langbali	Less than 5	296170	Laharijan Bazar 1,2
Nil	296304	Bokajan Bagan	Less than 5	296171	Laharijan Basti
Nil	296320	Thing Mathing Gaon	Less than 5	296173	Bandhipur
Nil	296347	Habir Bag	Less than 5	296181	Balijan No.1
Nil	296364	Same Lagun	Less than 5	296189	Begnabil 1,2
Nil	296369	Bhalukjan Gaon	Less than 5	296214	Suba Bosti
Nil	296370	Gongjang Hira Bosti	Less than 5	296265	Etabheta
Nil	296371	Jhilki Bosti	Less than 5	296266	Islampur
Nil	296372	3 No. Kashmir Tilla			

APPENDIX

Range of Scheduled Castes population (percentages)	Location code number	Name of village	Range of Scheduled Castes population (percentages)	Location code number	Name of village
1	2	3	1	2	3
Less than 5	296274	Beltola	31 - 40	296291	Tokbi Bosti
Less than 5	296276	Alubari	31 - 40	296299	Monipuri Bosti
Less than 5	296285	Jor Tokbi	31 - 40	296312	Dimrolangso
Less than 5	296295	Lalmati	31 - 40	296317	Biren Teron
Less than 5	296311	Pahariya Bosti	31 - 40	296417	Manja Gaon (Kachari Bosti)
Less than 5	296323	Rajen Rongphar (Chetry)	31 - 40	297809	Sardoka Engti
Less than 5	296340	Mangra Adivashi Bosti	31 - 40	297811	Paniram Terang
Less than 5	296368	7 No. Nepali Bosti	41 - 50	296010	Koch Gaon
Less than 5	296675	Barli Bosti	41 - 50	296076	Paisa Engti
Less than 5	296679	Gonesh Nagar	41 - 50	296175	Kara Gaon
Less than 5	297813	Kath Katia	41 - 50	296185	Chota Lengri
Less than 5	297814	Hallo Khuwa	41 - 50	296192	Dilawjan
Less than 5	297816	Bar Pathar	41 - 50	296220	C. C. I. Quary
Less than 5	297819	Barsewaguri	41 - 50	296245	Prothomik Saishtya
Less than 5	297821	Moh Khuti	41 - 50		Kendra
Less than 5	297823	Japarajan	41 - 50	296293	Birsing Teron
Less than 5	297824	Jabarajan	41 - 50	296307	Rukasen Gaon
Less than 5	298201	Nambar Bagan	41 - 50	297810	Sardeka (Bardeka) Engti
Less than 5	298207	Hallo Khuwa F.V.	41 - 50	296038	Balipathar
5 - 10	296012	Dilawjan-1 Dubi Gaon 2	51 - 75	296044	Neparpeti Balijan
5 - 10	296075	Gunaha Tai	51 - 75	296045	Neparpeti Tinglijan No. 1
5 - 10	296080	Tal Balijan 1,2	& 2		
5 - 10	296128	Dilai Gate	51 - 75	296084	Sing Terang
5 - 10	296286	Khotkhoti Bazar	51 - 75	296112	Amreng Engti
5 - 10	296306	New Assam Gaon	51 - 75	296130	Borlengri
5 - 10	297812	Dihingia	51 - 75	296178	Kania Engleng
11 - 20	296008	Dilawjan Balipathar	51 - 75	296180	Mon Basti 1,2
11 - 20	296068	Marakar Daiguri B. 1,2,3	51 - 75	296183	Sing Killing
11 - 20	296081	Tal Balijan 1,2	51 - 75	296196	Rong Bong Pathar
11 - 20	296127	Dilai Bazar	51 - 75	296204	Sarthe Borrung
11 - 20	296164	Kawaram Taro	51 - 75	296228	Langsangti
11 - 20	296177	Gautam Basti	51 - 75	296262	Jor Ingti
11 - 20	296257	Balipathar-II (Lama Bosti)	51 - 75	296281	Mon Tokbi
11 - 20	296287	Kachari Bosti	51 - 75	296283	Sorumanthi Bey
11 - 20	296300	Tilu Bagh Vill	51 - 75	296284	Nothong Bosti
11 - 20	296302	Narep Terang	51 - 75	296289	Lengri Bosti
11 - 20	296308	Manipuri Bosti	51 - 75	296294	Rongphar Bosti
11 - 20	296309	Lokhijan Gaon	51 - 75	296298	Rengma Bosti
11 - 20	296336	Angle Station (Phong Adong)	51 - 75	296316	Longki Adivashi
11 - 20	296416	Manja Bazar (Borjan Area)	51 - 75	296353	Chondro Rongphar Gaon
21 - 30	296131	Borlengri -II	51 - 75	296385	Kailel Kepjan Vill
21 - 30	296165	Chinthong	51 - 75	296402	Juli Ram Rongpi
21 - 30	296193	Attur Gaon	76 and above	296682	Garobosti
21 - 30	296219	Khan Bosti	76 and above	296013	Tekela Teron Gaon
21 - 30	296410	25 Mile Nepali Basti	76 and above	296014	Longkicho Engti
21 - 30	296671	Moi Engti	76 and above	296015	Sartha Phangcho
21 - 30	296676	Amri Rongpi	76 and above	296016	Berong Teron
21 - 30	297820	Rongagara	76 and above	296017	Sikari Phangcho
21 - 30	298204	Dhansiri T.E.	76 and above	296019	Sarik Hanse
31 - 40	296074	Sariahjan	76 and above	296020	Safajing Teron
31 - 40	296129	Lama Basti	76 and above	296021	Borlai Hanse
31 - 40	296141	Hidipi Bazar	76 and above	296022	Ding Timung
31 - 40	296163	Barmanthi 1,2	76 and above	296023	Habe Bey
31 - 40	296208	Molding	76 and above	296024	Senso Bey
31 - 40	296261	Balipathar Bazar	76 and above	296026	Jagmol Kuki
			76 and above	296027	Salem Phai

DISTRICT CENSUS HANDBOOK: KARBI ANGLONG DISTRICT

Range of Scheduled Castes population (percentages)	Location code number	Name of village	Range of Scheduled Castes population (percentages)	Location code number	Name of village
1	2	3	1	2	3
76 and above	296028	Hemchandra Hanse	76 and above	296107	Mul Khang
76 and above	296029	Laichan Tisso	76 and above	296108	Phaimal (Phaimai)
76 and above	296030	Sikari Bey	76 and above	296110	Saijang
76 and above	296031	Wai Teron	76 and above	296113	Sarpo Tisso
76 and above	296032	Lonakup Engti	76 and above	296114	Sarthe Engti
76 and above	296034	Buraso Teron	76 and above	296115	Kania Teron
76 and above	296035	Dhaniram Engti	76 and above	296116	P. Vomli
76 and above	296036	Ram Sing Teron	76 and above	296117	Khamom Phai
76 and above	296037	Labon Kro	76 and above	296118	Kalam Sing Kramsa
76 and above	296046	Sarthe Rongpi	76 and above	296119	Bon Sing
76 and above	296047	Sir Engti	76 and above	296120	Monsing Engti
76 and above	296048	Sarthe Killing	76 and above	296121	Longki Chandra
76 and above	296049	Borphong Rongpher	76 and above	296122	Longkiram Hanse
76 and above	296050	Dharam Sing Bey	76 and above	296123	Durge Swor Singnor
76 and above	296051	Parlen Larthe	76 and above	296124	Kamal Sing Kro
76 and above	296052	Hemari Hanse	76 and above	296125	Mon Sing Teron
76 and above	296053	Amreng Teron	76 and above	296126	Kania Bey
76 and above	296054	Kanbor Teron	76 and above	296134	Langtibuk
76 and above	296055	Risso Ronghang	76 and above	296135	Buraso Rongphar
76 and above	296056	Khoken	76 and above	296136	Khoya Bey
76 and above	296057	Maising Timung	76 and above	296138	Lok Bok
76 and above	296058	Ram Nath Kathar	76 and above	296139	Moiso Killing
76 and above	296059	Kathar Engti	76 and above	296140	Mon Timung
76 and above	296060	Lungtuk Engti	76 and above	296142	Chin Thong Engti
76 and above	296061	Chandra Teron	76 and above	296143	Miji Kro
76 and above	296062	Anjok Teron	76 and above	296144	Sangmi Hanse
76 and above	296063	Lungtuk Rongpi	76 and above	296146	Sar Rongpi
76 and above	296064	Kai Terang	76 and above	296147	Hemari Teron
76 and above	296065	Habe Timung	76 and above	296148	Bagaram Timung
76 and above	296066	Sarthe Timung	76 and above	296149	Diso Kro
76 and above	296067	Betalok Bey	76 and above	296150	Chala Kathar
76 and above	296069	Ganaram Killing	76 and above	296151	Ram Bey
76 and above	296070	Hemari Rongpi	76 and above	296152	Bonglong Teron
76 and above	296071	Sarlip Terang	76 and above	296153	Kala Killing
76 and above	296072	Sarmungk Timung	76 and above	296154	Hemari Bey
76 and above	296073	Langtuk Rongpi	76 and above	296155	Sing Hanse
76 and above	296083	Kuli Gaon	76 and above	296156	Moniram Tisso
76 and above	296085	Kalam Sing	76 and above	296157	Longki Tisso
76 and above	296086	Dok Engti	76 and above	296158	Ang Jok Bey
76 and above	296087	Langki Engleng	76 and above	296159	Pairam Engti
76 and above	296088	Barman Larthe	76 and above	296160	Merja Terang
76 and above	296089	Ram Hanse	76 and above	296161	Langtuk Kramsa
76 and above	296090	Longbi Hanse	76 and above	296162	Dikrut
76 and above	296091	Dhuidi Rongphi	76 and above	296172	Nihang
76 and above	296092	Sarthe Teron	76 and above	296174	Mon Tisso Gaon
76 and above	296094	Sai Gaon	76 and above	296176	Long Kathar
76 and above	296095	Bilangso	76 and above	296182	Dhon Singleng
76 and above	296097	Hamdem Timung	76 and above	296184	Wophong Taro
76 and above	296098	Sarmen Killing	76 and above	296186	Hengmul
76 and above	296099	Kania Bey	76 and above	296187	Kido Teron
76 and above	296100	Men Sing Engti	76 and above	296190	Timung Kethe
76 and above	296101	Haibung	76 and above	296191	Dhon Timung (Den Timung)
76 and above	296102	Phul Tang			
76 and above	296103	Gosen	76 and above	296195	Men Taro
76 and above	296104	Mong Jang	76 and above	296197	Jarip Teron
76 and above	296105	Mul Jang	76 and above	296198	Men Rongphar
76 and above	296106	Sairol	76 and above	296205	Ikarani

APPENDIX

Range of Scheduled Castes population (percentages)	Location code number	Name of village	Range of Scheduled Castes population (percentages)	Location code number	Name of village
1	2	3	1	2	3
76 and above	296209	Border Terang	76 and above	296334	Mumchom Teron Gaon
76 and above	296210	Sar Po Terang	76 and above	296335	Sam Teron Gaon
76 and above	296211	Monsing Killing	76 and above	296338	Hemari Timung Gaon
76 and above	296212	Namjan	76 and above	296339	Bonglong Kro
76 and above	296213	Vong Jang	76 and above	296342	Hemphu Ingti Gaon
76 and above	296216	Phong Bong Timung	76 and above	296343	Ram Ingti Gaon
76 and above	296222	Khor Sing Engleng	76 and above	296344	Babu Bey Gaon
76 and above	296223	Deben Teron	76 and above	296345	Rakesh Terang Gaon
76 and above	296224	Longki Timung	76 and above	296346	Sarbura Teron Gaon
76 and above	296225	Desai Rongpi	76 and above	296348	Kehai Terang Gaon
76 and above	296226	Sikari Lekthe (China Sing Lekthe)	76 and above	296349	Kangbura Rongphar
76 and above	296227	Chengburup Timung	76 and above	296350	Langtuk Rongphar
76 and above	296229	Miji Ingti	76 and above	296352	Kania Tokbi Gaon
76 and above	296230	Kamalakanta Bey	76 and above	296354	Mohon Rongpi Gaon
76 and above	296231	Sam Ronghang	76 and above	296355	John Timung
76 and above	296231	Sam Ronghang	76 and above	296356	Langtuk Ch. Kathar
76 and above	296232	Kangther Timung	76 and above	296358	Chiri Adong
76 and above	296233	Ronghampur	76 and above	296358	Chiri Adong
76 and above	296235	C. Phailen	76 and above	296359	Pijo Engti
76 and above	296236	Sarrongphai	76 and above	296360	Udeng Tisso Gaon
76 and above	296238	Nazareth	76 and above	296361	Kania Tokbi Gaon
76 and above	296238	Nazareth	76 and above	296362	Kolom Sing Timung Gaon
76 and above	296239	Khomun Nom	76 and above	296363	Chandra Rongpi Gaon
76 and above	296240	Mon Sing Senar (Hijunglangso)	76 and above	296363	Chandra Rongpi Gaon
76 and above	296240	Mon Sing Senar (Hijunglangso)	76 and above	296365	Sobdo Rongphar
76 and above	296241	Nokbe Teron	76 and above	296366	Khorsing Engleng Gaon
76 and above	296242	Mohori Tokbi	76 and above	296366	Khorsing Engleng Gaon
76 and above	296242	Mohori Tokbi	76 and above	296367	Mon Teron
76 and above	296243	Mon Ronghang	76 and above	296367	Mon Teron
76 and above	296243	Mon Ronghang	76 and above	296373	Khading Vill
76 and above	296244	Jona Sing Timung	76 and above	296373	Khading Vill
76 and above	296244	Jona Sing Timung	76 and above	296376	Khangchoi Vill
76 and above	296246	Longboi Hangse	76 and above	296376	Khangchoi Vill
76 and above	296246	Longboi Hangse	76 and above	296377	Samjel Vill
76 and above	296247	Sa-vat Terang	76 and above	296378	Saimang Thadow Vill
76 and above	296247	Sa-vat Terang	76 and above	296379	Bongmul Vill
76 and above	296248	Bor Sing Rongpi (Tokojan)	76 and above	296379	Bongmul Vill
76 and above	296248	Bor Sing Rongpi (Tokojan)	76 and above	296380	Buljang Vill
76 and above	296249	Mojari Timung	76 and above	296381	Jalembong Vill
76 and above	296249	Mojari Timung	76 and above	296382	Thongnum
76 and above	296250	Langtuk Tokbi	76 and above	296382	Thongnum
76 and above	296250	Langtuk Tokbi	76 and above	296383	Mumbung Vill
76 and above	296251	Thedong Hanse	76 and above	296383	Mumbung Vill
76 and above	296251	Thedong Hanse	76 and above	296384	Mulhoi Vill
76 and above	296252	Chondro Sing Rongphar	76 and above	296384	Mulhoi Vill
76 and above	296252	Chondro Sing Rongphar	76 and above	296388	Jonjang Vill
76 and above	296253	Phulok Rongpi	76 and above	296388	Jonjang Vill
76 and above	296253	Phulok Rongpi	76 and above	296388	Jonjang Vill
76 and above	296255	Jwelson Terang	76 and above	296390	Thenjol (New)
76 and above	296255	Jwelson Terang	76 and above	296390	Thenjol (New)
76 and above	296256	The-et Hanse	76 and above	296391	Khinjang Vill
76 and above	296256	The-et Hanse	76 and above	296391	Khinjang Vill
76 and above	296258	Dubajan	76 and above	296392	Lailui Vill
76 and above	296258	Dubajan	76 and above	296392	Lailui Vill
76 and above	296260	Langtuk Teron Gaon	76 and above	296393	L. Gomhoi Vill
76 and above	296260	Langtuk Teron Gaon	76 and above	296393	L. Gomhoi Vill
76 and above	296290	Ao Sector	76 and above	296394	Phaibung Vill
76 and above	296290	Ao Sector	76 and above	296394	Phaibung Vill
76 and above	296303	Teke Gaon	76 and above	296395	Jangnomphai Vill
76 and above	296303	Teke Gaon	76 and above	296395	Jangnomphai Vill
76 and above	296305	Hemari Teron	76 and above	296396	Phainum Vill
76 and above	296305	Hemari Teron	76 and above	296396	Phainum Vill
76 and above	296313	Sing Teron Gaon	76 and above	296397	New Mulsang
76 and above	296313	Sing Teron Gaon	76 and above	296397	New Mulsang
76 and above	296318	Sing Teron Gaon	76 and above	296399	S. Mollen Vill
76 and above	296318	Sing Teron Gaon	76 and above	296399	S. Mollen Vill
76 and above	296322	Jen Sing Teron	76 and above	296399	Ram Terang
76 and above	296322	Jen Sing Teron	76 and above	296399	Ram Terang
76 and above	296324	Bidya Dhar (Ram) Terang	76 and above	296400	Khorsing Kramsa
76 and above	296324	Bidya Dhar (Ram) Terang	76 and above	296400	Khorsing Kramsa
76 and above	296325	Bini Hanse Gaon	76 and above	296400	Khorsing Kramsa
76 and above	296325	Bini Hanse Gaon	76 and above	296401	Lunse Timung
76 and above	296326	Sarthe Timung Gaon	76 and above	296401	Lunse Timung
76 and above	296326	Sarthe Timung Gaon	76 and above	296403	MenTerang
76 and above	296327	Langtuk Tisso	76 and above	296403	MenTerang
76 and above	296327	Langtuk Tisso	76 and above	296404	Khongsing Teron
76 and above	296328	Kangching Teron Gaon	76 and above	296404	Khongsing Teron
76 and above	296328	Kangching Teron Gaon	76 and above	296405	Kamola Bagan
76 and above	296329	Sikari Tokbi Gaon	76 and above	296405	Kamola Bagan
76 and above	296329	Sikari Tokbi Gaon	76 and above	296406	Nihang Ingti Gaon
76 and above	296330	Vothung Rongpi Vill	76 and above	296406	Nihang Ingti Gaon
76 and above	296330	Vothung Rongpi Vill	76 and above	296407	Chondro Rongpi Gaon
76 and above	296331	Thedong Timung	76 and above	296407	Chondro Rongpi Gaon
76 and above	296331	Thedong Timung	76 and above	296408	Sarmen Timung
76 and above	296332	Men Timung	76 and above	296408	Sarmen Timung
76 and above	296332	Men Timung	76 and above	296411	Jari Teron Gaon No.2
76 and above	296333	Langbrik Rongpi	76 and above	296411	Jari Teron Gaon No.2
76 and above	296333	Langbrik Rongpi	76 and above	296413	Rongkimi Joysing Terang Gaon
76 and above	296333	Langbrik Rongpi	76 and above	296413	Rongkimi Joysing Terang Gaon

DISTRICT CENSUS HANDBOOK: KARBI ANGLONG DISTRICT

Range of Scheduled Castes population (percentages)	Location code number	Name of village	Range of Scheduled Castes population (percentages)	Location code number	Name of village
1	2	3	1	2	3
76 and above	296415	Vokek Aji Men Terang Gaon	76 and above	297818	Sarthe Teron
76 and above	296672	Kangbura Tokbi	76 and above	297822	Kath Timung
76 and above	296678	Lokso Teron	76 and above	297826	Engti Gaon
76 and above	296680	Soi Timung (Kania Timung)	76 and above	297827	Christan Gaon
76 and above	296681	Sarthe Kramsa (Bonglong Kramsa)	76 and above	297828	Kiling Gaon
76 and above	297815	Bongking Mantai	76 and above	297829	Ronghang
76 and above	297817	Bar Deka Timung	76 and above	297830	Deihari Rangpi
			76 and above	297832	Jongjung
			76 and above	297833	Long Teron
			76 and above	298208	Madhurana Terang F.V.

Appendix VII -B Village Directory

List of villages according to the proportion of the scheduled tribes to the total population by ranges.

District: Karbi Anglong(314)

CD Block: Howraghat(0136)

Range of scheduled tribes population	Location code number	Name of village	Range of scheduled tribes population	Location code number	Name of village
1	2	3	1	2	3
Nil	296737	Nagaya Gaon	Nil	296886	Modartoli Gaon
Nil	296747	Ka-Uri Pathar	Nil	296887	Kamrupia Gaon
Nil	296760	Cherakani	Nil	296889	Jamunajapong Than
Nil	296776	Mahamaya Bal Gaon	Nil	296909	Rongkut Mati Khula
Nil	296778	Thijiriguri Gaon	Nil	296910	Kartik Gairi Gaon
Nil	296779	Kajesera No.1	Nil	296916	Kachupukhuri 1,2
Nil	296781	Kaje Sera No.3	Nil	296917	Kachupukhuri Santipur
Nil	296788	Karkok Bilashpuri	Nil	296918	Mirdo Pathar
Nil	296791	Mati Khula	Nil	296937	Rajapathar Hati
Nil	296804	Pakritari	Nil	296938	Lagar Maazur Mari
Nil	296806	Godabari	Nil	296939	Molesh Bosti
Nil	296808	Karai Guri	Nil	296940	Molesh Gaur Gaon
Nil	296809	Kamtapur	Nil	296941	Naya Danga Chohon Bosti
Nil	296810	Joypur	Nil	296948	Sam Pathar
Nil	296811	Pudum Pukhuri No.1	Nil	296948	Sam Pathar
Nil	296811	Pudum Pukhuri No.1	Nil	296965	Tharwe Hanse
Nil	296812	Pudum Pukhuri No.2	Nil	296974	Kouch Gaon
Nil	296834	Rongkut No.3 Block No. 1,2	Nil	297003	Lanbai Pahar (Majur)
Nil	296838	Rongkut 1 Block -1,2	Nil	297004	Ganapath Gour Gaon
Nil	296839	Rongkut Block No. 4	Nil	297007	Maj Gaon
Nil	296844	Palkha Mati	Nil	297097	Bali Gaon
Nil	296845	Palka Mati	Nil	297099	Hor Kathi Gaon
Nil	296846	Sital Mari	Nil	297102	Shilpukhuri Gaon
Nil	296847	Samuguri No.3 Block 1,2	Nil	297114	Borbil Amoni
Nil	296848	Samuguri No.2	Nil	297117	Garjoga
Nil	296849	Samuguri No.1	Nil	297618	Ram Nagar
Nil	296850	Garukhia Pukhuri	Nil	297647	Choiang gaon
Nil	296854	Dighalpar	Nil	297658	Bam gaon
Nil	296855	Beloguri	Nil	297670	Nandu bosti
Nil	296879	Jaluguti	Nil	297678	Batabari
Nil	296882	Kuli Gaon No.1	Nil	297687	Basa Teplong gaon
Nil	296884	Okreng Dighal Pani	Nil	297687	Basa Teplong gaon
			Nil	297690	Rongkut Chouhan Bosti
			Nil	297717	Mura bari

Appendix VII -B Village Directory

List of villages according to the proportion of the scheduled tribes to the total population by ranges.

District: Karbi Anglong(314)

CD Block: Nilip(0140)

Range of scheduled tribes population	Locatio n code number	Name of village	Range of scheduled tribes population	Locatio n code number	Name of village
1	2	3	1	2	3
Nil	297721	Horizon Bosti	5 - 10	296828	Uttar Borbil No.2
Nil	297722	Batabari	5 - 10	296907	Naya Danga
Nil	297748	Satnami Gaon	5 - 10	297401	Pub Silputa Chowhan
Less than 5	296735	Ratia Gaon	5 - 10	297636	Centre Bazar
Less than 5	296749	Ka-Uri Pathar	11 - 20	296786	Honbaka
Less than 5	296756	Bonglong Gaon	11 - 20	296840	Eradighalpani
Less than 5	296757	Maji Gaon	11 - 20	296852	Miri Bali
Less than 5	296789	Ganeshpur	11 - 20	296885	Dighal Pani Kachari
Less than 5	296792	Reng Reng Jharani	11 - 20	296901	Jumuna Pagala Than
Less than 5	296794	Uttar Borbil No.1	11 - 20	296902	Pondit Ghat
Less than 5	296801	Dokhin Borgonga	11 - 20	297117	Jhaihuguri Village
Less than 5	296805	Kaje Sera Mati Khula	11 - 20	297706	Reng Reng Jhorani (Assamese gaon)
Less than 5	296807	Lotumari No.2			
Less than 5	296829	Uttar Borbil No.3	21 - 30	296761	Balok Gaon
Less than 5	296830	Uttar Borbill Block 1,2	21 - 30	296793	Uttar Bor Bil Reng Reng Jharani
Less than 5	296831	Uttar Borbill 4 Block Block 1,2	21 - 30	296875	Pan Kumar
Less than 5	296832	Uttar Borbill No.5 Block 1,2	21 - 30	296899	Hatiparameteka Block 1,2 Bor-Bari
Less than 5	296833	Rangkut No.3(4)	21 - 30	297062	Nijdeng Gaon
Less than 5	296835	Rongkut No.1 Block 1-2	31 - 40	296759	Chella Kuli Nam Gaon
Less than 5	296837	Rangkut No.2	31 - 40	296876	Pan Kumar Dimasa
Less than 5	296853	Toupura	31 - 40	296928	No.1 Beloguri
Less than 5	296856	Barbil Gaon	31 - 40	296969	Ambari Gaon
Less than 5	296880	Dumukhi	31 - 40	297021	Nam Bokulia-1,2
Less than 5	296906	Tiladanga Block 1,2	41 - 50	296734	Garukata Ratin Gaon
Less than 5	296908	Gangamala	41 - 50	296841	Sarik Boygaon No.1
Less than 5	296913	Bilashpuri Gaon	41 - 50	296866	Thang Tisso
Less than 5	296929	No.2 Beloguri	41 - 50	296873	Bali Gaon
Less than 5	296932	Doutpur	41 - 50	296930	Ampukhuri No.2
Less than 5	296949	Raja Pathar Tin- Ali Nepali Das	41 - 50	296934	Ampukhuri
Less than 5	296952	Rajapathar Tin-Ali	41 - 50	296956	No.2 Raja Pathar Silputa 1,2
Less than 5	296954	Lon Sekjan Block 1,2	41 - 50	296957	Pub- Silputa
Less than 5	296955	Kabir Dharam	51 - 75	296790	Selabor Rongpi
Less than 5	296960	Namtong Lalung	51 - 75	296803	Lutumari No.1
Less than 5	296992	Samar-Ali Das Gaon	51 - 75	296857	Hidi Bonglong
Less than 5	297001	Dakhin Silputa	51 - 75	296869	On Teron
Less than 5	297019	Pachim Sum Pura	51 - 75	296891	Mistribali Gaon
Less than 5	297022	Sunpura	51 - 75	296896	Janghar Gaon
Less than 5	297098	Pam Gaon Block 1,2	51 - 75	296903	Mati Khula
Less than 5	297100	New Bali Gaon	51 - 75	296922	Raj Pur
Less than 5	297101	Simuluguri Gaon	51 - 75	296923	Hatipara
Less than 5	297103	Phuloni Block 1,2	51 - 75	296946	Bura Tisso (Long Sekjan)
Less than 5	297104	Lotumari Gaon	51 - 75	296953	Rajapathar Tin-Ali (Silputa)
Less than 5	297105	Shilpukhuri Gaon			
Less than 5	297632	Bahoni gaon	51 - 75	296994	Ampathar
Less than 5	297685	Ampukhuri	51 - 75	296999	Tisso Gaon
Less than 5	297689	Rongkut Horizon gaon	51 - 75	297106	Kuruna Bey Gaon
Less than 5	297770	Rongkut Urdhajan	51 - 75	297107	Kethe Rongpi
5 - 10	296754	Bar-Bali Gaon	51 - 75	297109	Hamukjan

DISTRICT CENSUS HANDBOOK: KARBI ANGLONG DISTRICT

Range of scheduled tribes population	Locatio n code number	Name of village	Range of scheduled tribes population	Locatio n code number	Name of village
1	2	3	1	2	3
51 - 75	297137	Paniram Killing	76 and above	296851	Dighali Par
51 - 75	297629	Loring Tipi Rong Terang	76 and above	296863	Cherop Tokbi
51 - 75	297630	Loring Tipi Langtuk	76 and above	296864	Chiru Rongheng
		Tokbi	76 and above	296865	Palam Engti
51 - 75	297660	Hemari Rongphar	76 and above	296867	Bakong Tisso
51 - 75	297669	Ram Lokjan	76 and above	296868	Pongure Kro
76 and above	296733	Sanding Gaon	76 and above	296871	Ampupukhuri
76 and above	296738	Garo Gaon	76 and above	296872	Uttar Pan Kumar
76 and above	296740	Sankar Gaon	76 and above	296874	Vohar Engti
76 and above	296741	Sarthe Rangpi	76 and above	296877	Men Taro
76 and above	296742	Mulajan	76 and above	296878	On Sing
76 and above	296743	Garo Basti	76 and above	296881	No.3 Kuli Gaon
76 and above	296745	Den Terang	76 and above	296883	Pub-Dikharu
76 and above	296746	Phuloni Terang	76 and above	296888	There Gaon
76 and above	296748	Sukhang Terang	76 and above	296890	Dighliati Gaon
76 and above	296750	Kuli Gaon	76 and above	296892	Karaijhar Gaon
76 and above	296751	Japi Saya	76 and above	296893	Hambong Gaon
76 and above	296752	Thoi -So	76 and above	296894	Okreng Pathar
76 and above	296753	Ramsa Takbi	76 and above	296895	Hatipara Kandali
76 and above	296755	Basa Rangphar			Ronghang
76 and above	296758	Latua Gaon	76 and above	296897	Meteka Janghar
76 and above	296762	Dingso Gaon	76 and above	296898	No.3 Okareng Pathar
76 and above	296763	Upper Bura Gaon	76 and above	296900	Hatipara Okreng
76 and above	296769	Sildharampur	76 and above	296904	Pub-Gajalipar
76 and above	296770	Teprong Rongpi	76 and above	296905	Pochim Gajalipar
76 and above	296771	Rongbong Engti	76 and above	296911	Pan Engti Gaon
76 and above	296772	Chiru Rongpi	76 and above	296912	Bura Killing
76 and above	296774	Sarjeng	76 and above	296914	Gudam Gaon
76 and above	296775	Mahamaya Sing Teron	76 and above	296915	Karkok Bey Gaon
76 and above	296777	Aghuna Timung	76 and above	296919	Bomrui
76 and above	296780	Kaje Sera No.2	76 and above	296920	Pachim Kachamari
76 and above	296783	Narlongti Adorsha	76 and above	296921	Pub Kachamari
76 and above	296784	Narlongati Adorsha	76 and above	296924	Basalong Tokbi
		Rongpi	76 and above	296925	Long Chap Engleng
76 and above	296785	Narlongati Adorsha Engti	76 and above	296927	Bharajan
76 and above	296787	Honbaka-I	76 and above	296933	Sarmen Kro
76 and above	296796	Men Timung	76 and above	296935	Samuguri Kachamari No.1
76 and above	296797	Buraso Engti	76 and above	296936	Samuguri Kachamari No.2
76 and above	296798	Teke Rongpi	76 and above	296942	Manik Teron
76 and above	296800	Dhuity Teron	76 and above	296943	Saret Teron
76 and above	296802	Ampukhuri	76 and above	296944	Bagaram Ronghang
76 and above	296813	Seltu Mari	76 and above	296945	Kramsas Kakijon
76 and above	296814	Bini Engti	76 and above	296947	Sarthe Kro (Sam Pathar)
76 and above	296816	Tarabasa Rongpi	76 and above	296950	Temikhula
76 and above	296817	Tarabasa Sukam Tokbi	76 and above	296951	Tin-Ali Lalung
76 and above	296818	Long Terang Gaon	76 and above	296958	Uttor Phongloket
76 and above	296819	Bura Sing Rong Chehon	76 and above	296959	Katon Teron
76 and above	296820	Long Thing Phangcho	76 and above	296961	Sarthe Ronghong Sochen
76 and above	296821	Chandra Sing Timung			Pathar
76 and above	296822	Sarthe Rongphar	76 and above	296962	Sador Kro
76 and above	296823	Lonkutuk Teron	76 and above	296964	Palam Phongcho
76 and above	296824	Sar Rongpi	76 and above	296966	Lindakteron
76 and above	296825	Kamar Tisso	76 and above	296967	Miji Gaon
76 and above	296826	Longki Honsel	76 and above	296968	Kania Rongphar
76 and above	296836	Sobai Kro	76 and above	296970	Thare Teron
76 and above	296842	Karkok Gaon	76 and above	296971	Kania Toklei
76 and above	296843	Sarik Bey No. 2	76 and above	296972	Sar Ingti

APPENDIX

Range of Scheduled Castes population (percentages)	Location code number	Name of village	Range of Scheduled Castes population (percentages)	Location code number	Name of village
1	2	3	1	2	3
76 and above	296973	May Terang	76 and above	297118	Jaljuri
76 and above	296975	Sarthe Hanse	76 and above	297119	Katcherui
76 and above	296976	Haldu Bagan 2	76 and above	297121	Longki Amse
76 and above	296977	Das Bari	76 and above	297122	Sing Bey
76 and above	296978	Pakla Gaon	76 and above	297124	Longki Terong
76 and above	296979	Halda Bagan (English Bagan)	76 and above	297127	Lindak Engti
76 and above	296980	Sar Terang - 1	76 and above	297139	Jar Terong
76 and above	296981	Sar Terong	76 and above	297145	At-So- Bey
76 and above	296982	Das Gaon (Hatun Pur Jay Sing)	76 and above	297147	Sarthe Ronhang
76 and above	296983	Krangbi Bey	76 and above	297156	Ajut Terang
76 and above	296984	Saret Takbi	76 and above	297296	Henru Abi-1
76 and above	296987	Lakhimpuria	76 and above	297631	Lumjong Killing
76 and above	296989	Samgaon	76 and above	297637	Diphu Tokbi
76 and above	296990	Tokubari	76 and above	297638	Khulai Kro
76 and above	296991	Engleng Gaon (Thipok Engleng)	76 and above	297639	Khulai Rongpi
76 and above	296995	Sarthe Engti	76 and above	297640	Jeng Ronghang (Doloi gaon)
76 and above	296996	Ring Gaon	76 and above	297641	Kadai Rongphar
76 and above	296998	Kram Kramsa	76 and above	297642	Bey Kula
76 and above	297014	Sikari Engti Gaon	76 and above	297652	Mumru Ronghang
76 and above	297017	Monsing Engti	76 and above	297659	Maharaj Teron
76 and above	297018	Basa Bey	76 and above	297672	Majuburi Gaon
76 and above	297020	Dera Gaon	76 and above	297679	Kalai gaon No.2
76 and above	297031	Chat Teron	76 and above	297683	Morok Gaon
76 and above	297037	Riso Rongpi	76 and above	297684	Bi Ronghang
76 and above	297061	Khor Bora	76 and above	297684	Bi Ronghang
76 and above	297088	Kangting Rongpi	76 and above	297705	Laharighat
76 and above	297089	Chereng Engti Gaon	76 and above	297713	Sarkimi Taro
76 and above	297108	Jing Ronghang	76 and above	297714	Sikari Engti
76 and above	297110	Makung Gaon	76 and above	297715	Chandra Sing Hanse
76 and above	297111	Rongkimi	76 and above	297716	Tingkreng Rongchelon
76 and above	297112	Bura Terong (San Pathar)	76 and above	297741	Ampukhuri Garo gaon
76 and above	297113	Hanboka Gaon	76 and above	297746	Karirang Teron
			76 and above	297747	Donka Rongphar
			76 and above	297769	Langtereng Rongpi
			76 and above	297798	Hariso Tokbi Gaon F.V

Appendix VII -B Village Directory

List of villages according to the proportion of the scheduled tribes to the total population by ranges.

District: Karbi Anglong(314)

CD Block: Samelangso(0137)

Range of scheduled tribes population	Location code number	Name of village	Range of scheduled tribes population	Location code number	Name of village
1	2	3	1	2	3
Nil	296773	Pahar Guri	Nil	297167	No.3 Jasiguri
Nil	297086	Chiri Longso	Nil	297168	Jaypur No.1
Nil	297090	Naibari Gaon	Nil	297169	Jaypur No.2
Nil	297158	Jamuguri	Nil	297170	Jaypur No.3
Nil	297159	Jasiguri No.1	Nil	297172	Alipur
Nil	297161	Kawaibil Gaon	Nil	297192	Bagsamari
Nil	297163	Matilal Gaon	Nil	297195	Simuluguri

DISTRICT CENSUS HANDBOOK: KARBI ANGLONG DISTRICT

Range of Scheduled Castes population (percentages)	Location code number	Name of village	Range of Scheduled Castes population (percentages)	Location code number	Name of village
1	2	3	1	2	3
Nil	297199	Kumguri	21 - 30	297475	Samelangso Terang (Bazar Area)
Nil	297210	Dan Pahar Urang Bosti	31 - 40	296736	Parakhua
Nil	297211	Deka Sang Gour Basti	41 - 50	297058	Bhaluk Jan
Nil	297220	Maghar Bosti	41 - 50	297753	Thekelangjun Bazar
Nil	297295	Sunapur	41 - 50	297777	Joy Baman Nepali
Nil	297358	Sapan Gaon	51 - 75	297039	Ardon Engti
Nil	297371	Ganesh Pathar	51 - 75	297115	Maidangsri Village
Nil	297375	Dharapur	51 - 75	297149	Kania Timung
Nil	297387	Ram Pukhuri	51 - 75	297164	Maiso Engti
Nil	297444	Tamin Gaon	51 - 75	297179	Phong Brik Era Bheti
Nil	297449	Dhupguri	51 - 75	297187	Dongkarmuk Gaon
Nil	297450	Dhupguri No.2	51 - 75	297764	Larmati
Nil	297453	Tila Para No.1	76 and above	296764	Kania Engti
Nil	297454	Tila Para No.2	76 and above	296765	Bhim Engleng
Nil	297456	Sargathi No.2	76 and above	296766	Lakhan Terang
Nil	297457	Bas Bari Das Gaon	76 and above	296767	Ramsing Engti
Nil	297654	Rongchihen Rongpi	76 and above	296768	Hori Tero
Nil	297655	Khelan Terang	76 and above	296858	Matikhula Timung Gaon
Nil	297664	Batabari	76 and above	296859	Manoi Ronglong
Nil	297665	Desoi Rongpi	76 and above	296860	Dharam Haboi
Nil	297673	Kandura Bosti	76 and above	296861	Dighala Engti Gaon
Nil	297695	Manduli Boro gaon	76 and above	296862	Kaibong Tisso
Nil	297696	Sonapur Salani gaon	76 and above	297026	Kangting Kro Gaon
Nil	297723	Padum Bosti	76 and above	297027	Lunse Timung
Nil	297752	Sonapur Urang Bosti	76 and above	297028	Deliram Gaon
Nil	297771	Mon Bahadur Limbu	76 and above	297029	Ram Honse
Nil	297786	Katiram Basumatari	76 and above	297030	Ajut Teron
Less than 5	297048	Panjuri Kachari	76 and above	297032	Atso Teron
Less than 5	297063	Den Gaon Christiant	76 and above	297033	Kandironghang
Less than 5	297072	Pochim Duidak	76 and above	297035	Habe Kro
Less than 5	297157	Birupara	76 and above	297038	Lokso Gaon
Less than 5	297160	Jasiguri No.2	76 and above	297040	Mai Ronghong
Less than 5	297166	Dongka Chingthu -3	76 and above	297042	Panjuri Chinthong Hanse
Less than 5	297178	Sarlok Pathar	76 and above	297043	Partan Ronghang
Less than 5	297193	Santipur	76 and above	297044	Dikoi Teron
Less than 5	297194	Manikpur	76 and above	297045	Sarlip Tokbi
Less than 5	297393	Pandu Gaon	76 and above	297046	Kaibong Kro
Less than 5	297394	Photikjan	76 and above	297047	Panjuri Adai Honse
Less than 5	297395	Langhin Bazar Bl.-1	76 and above	297049	Panjuri Langhin Kro
Less than 5	297443	Budishpur	76 and above	297050	Chamung Rongpi
Less than 5	297452	Basu Gaon Bl.1	76 and above	297051	Tormon Teron
Less than 5	297455	Bas Bari No.2	76 and above	297052	Rongchihen Gaon
Less than 5	297662	Goujum Khuli	76 and above	297053	Nirap Engti
Less than 5	297663	Sudempuri	76 and above	297054	On Bey Gaon
Less than 5	297762	Bakulghat	76 and above	297055	Kachu Bey
5 - 10	297093	Nakul Basumatary	76 and above	297056	Hoja Gaon
5 - 10	297165	Dongka Chingthu -2	76 and above	297057	Sam Teron
11 - 20	297087	Chiri Longso Kouch Gaon	76 and above	297059	Englong Kiri
11 - 20	297116	Daimalu Village	76 and above	297060	Hon Teron
21 - 30	296739	Kachari Gaon			
21 - 30	297448	Sunarijan			

APPENDIX

Range of Scheduled Castes population (percentages)	Location code number	Name of village	Range of Scheduled Castes population (percentages)	Location code number	Name of village
1	2	3	1	2	3
76 and above	297064	Long Teran	76 and above	297215	Rong Eta Rongpi
76 and above	297066	Den Gaon No.2	76 and above	297216	Kam Tokbi
76 and above	297067	Palam Gaon	76 and above	297217	Kiching Rongpi
76 and above	297068	Kangnek Tokbi	76 and above	297218	Chimin Killing
76 and above	297069	Sarik Teron	76 and above	297221	Bhim Teron And Langtuk Taro
76 and above	297070	Kuluti Ronghang	76 and above	297222	Kiri Rongphar
76 and above	297073	Nepali Ghat	76 and above	297228	Tingkreg Hori Engleng
76 and above	297074	Thang Teron	76 and above	297229	Ningkhreng Tisso
76 and above	297075	Mekwe Engleng	76 and above	297230	Bor Dekka Engleng Gaon
76 and above	297076	Kania Ronghang	76 and above	297247	Thedong
76 and above	297077	Pandit Teron	76 and above	297248	Bhet Killing Gaon
76 and above	297079	Khaya Sing Teron	76 and above	297249	Sai Engti
76 and above	297080	Merok Kro	76 and above	297250	Nala Engti Gaon
76 and above	297081	Dorsing Tokbi	76 and above	297251	Mon Terang
76 and above	297083	Kania Teron	76 and above	297253	Bongaiuso Gaon
76 and above	297084	Pahar Pur	76 and above	297348	Sam Taro Gaon
76 and above	297085	Mahari Engti	76 and above	297350	Gobin Rangpi
76 and above	297092	Hemari Timo	76 and above	297368	Sarthe Tokbi
76 and above	297140	Engleng Gaon	76 and above	297388	Doidok Gaon
76 and above	297142	Sartge Rongpi	76 and above	297470	Bey Longbong
76 and above	297143	Jingreng Hanse	76 and above	297471	Dikrut Timung
76 and above	297146	Sikari Rangphar	76 and above	297472	Ramsing Tisso
76 and above	297148	Sarthe	76 and above	297473	Langtuk Taro
76 and above	297153	Kamai Ronghang	76 and above	297474	Sarso Bey Gaon
76 and above	297154	Phukan Rangpi	76 and above	297476	Samelangso Terang
76 and above	297155	Habe Kather	76 and above	297477	Biren Teron Gaon
76 and above	297171	Anondapur	76 and above	297478	Bhar Rongpi
76 and above	297173	Habe Bey	76 and above	297479	Thekong Engti
76 and above	297174	Bara Tisso	76 and above	297481	Nopak Killing
76 and above	297175	Majari Tisso	76 and above	297482	Kat Tisso
76 and above	297180	Rongjang Phong	76 and above	297483	Horchat Teron
76 and above	297181	Pradip Killing	76 and above	297485	Poisa Engti
76 and above	297184	Vophong Tokbi	76 and above	297550	Sar Engti
76 and above	297185	Bagari Rongpi	76 and above	297551	Chandra Teron
76 and above	297188	Hari Ronghang	76 and above	297552	Dingso Teron
76 and above	297189	Kuruna Singnar Gaon	76 and above	297553	Chandra Timung
76 and above	297191	Christian Gaon	76 and above	297556	Hause Kiri (Langlokso)
76 and above	297196	Singronghang	76 and above	297561	Pepari Rongphar
76 and above	297197	Cheke Rongpi	76 and above	297562	Pinkhat Rongpi
76 and above	297198	Mansing Kramsa	76 and above	297563	Rongphar (Langlokso)
76 and above	297200	Langtuk Engti	76 and above	297564	Kangdei Rongpi Gaon
76 and above	297202	Kamar Rongpi	76 and above	297565	Dawbor Teron Gaon
76 and above	297203	Biwe Rongphar	76 and above	297566	Jar Teron
76 and above	297204	Sar Teron	76 and above	297566	Rong Teron (Borsing Teron)
76 and above	297205	Binu Hanse	76 and above	297567	Sarthe Teron
76 and above	297206	Dhenta Engti	76 and above	297568	Jaising Engti
76 and above	297207	Hanthar Teron	76 and above	297569	Moniram Ronghang
76 and above	297209	Etpo Taro	76 and above	297571	Kangbura Rongphar
76 and above	297212	Mairam Rongpi	76 and above	297572	Sikari Ronghang
76 and above	297213	Lunse Timung			
76 and above	297214	Ram Terang			

DISTRICT CENSUS HANDBOOK: KARBI ANGLONG DISTRICT

Range of Scheduled Castes population (percentages)	Location code number	Name of village	Range of Scheduled Castes population (percentages)	Location code number	Name of village
1	2	3	1	2	3
76 and above	297573	Ekai Bey	76 and above	297702	Kangdong Rongphar
76 and above	297574	Dok Tokbi	76 and above	297703	Kron Bey
76 and above	297575	Tiar Bey (Kai Bey)	76 and above	297720	Sing Terang gaon
76 and above	297576	Borsing Teron	76 and above	297724	Men Hanse
76 and above	297577	Dok Ronghang	76 and above	297725	Maya Tokbi
76 and above	297578	Sarmen Hanse	76 and above	297727	Sarthe Tokbi
76 and above	297580	Chinthong	76 and above	297728	Long Engti
76 and above	297581	Pinpo Engti (Khai Engti)	76 and above	297732	Kumjai Tokbi
76 and above	297582	Lokhiram Killing (Engti Killing)	76 and above	297739	Totlung Rongphar
76 and above	297583	Sarthe Engti	76 and above	297742	Tomai Terang
76 and above	297584	Mohari Engti	76 and above	297749	Baje Tokbi
76 and above	297585	Khai Engti	76 and above	297750	Chakra Bey
76 and above	297586	Borkhat Kro	76 and above	297751	Jonasing Killing
76 and above	297587	Wai Kro	76 and above	297754	Kehai Englung
76 and above	297588	Amreng Teron	76 and above	297755	Plong Kro
76 and above	297589	Narayan Ronghang	76 and above	297763	Tokbiso Phangcho
76 and above	297590	Sabrashi Rongphar	76 and above	297766	Chingthong Rongphar
76 and above	297591	Kaja Kramsa	76 and above	297767	Khoy Engti
76 and above	297592	Tekela Teron	76 and above	297772	May Rongpi
76 and above	297593	Doni Tokbi (Habe Tokbi)	76 and above	297773	Angjok Tokbi
76 and above	297595	Dikrut Timung	76 and above	297774	Bura Phangcho
76 and above	297598	Pinkhat Rongpi	76 and above	297775	Dey Taro
76 and above	297599	Hanse Kiri Gaon	76 and above	297776	Ahrok Taro
76 and above	297607	Kanbor Teron	76 and above	297778	Rongbong Kro
76 and above	297609	Longki Tokbi (2)	76 and above	297779	Jeng Ronghang
76 and above	297610	Sam Taro Gaon	76 and above	297780	Jor Teron
76 and above	297611	Sarthe Tokbi Gaon	76 and above	297781	Jangme Bey
76 and above	297612	Bey Kethe Gaon	76 and above	297782	Sar Ke-er Engti
76 and above	297628	Marlo Langso	76 and above	297783	Jang Phangcho
76 and above	297643	Pak-Et-Bey	76 and above	297784	Sing Rongpi
76 and above	297644	Kangthim Rongpi	76 and above	297785	Singnot Kro
76 and above	297645	Rongchirum	76 and above	297787	Sermi Ronghang (Englung)
76 and above	297650	Dhing Kro	76 and above	297788	Den Terang Gaon
76 and above	297651	Wapong Teron	76 and above	297789	Langkeding Phangcho
76 and above	297653	Lemtem Singnar gaon	76 and above	297790	Baputi Teron
76 and above	297656	Basu Bey Gaon	76 and above	297791	Sarik Teron
76 and above	297657	Rongtara Hanse	76 and above	297792	Sarthe Timung
76 and above	297691	Bong-Et-Bey Gaon	76 and above	297793	Langhin Kramsa
76 and above	297692	Jeng Rongpi	76 and above	297794	Plong Tokbi
76 and above	297693	Monsing Kramsa	76 and above	297795	Kania Terang
76 and above	297694	Haberam Rongphar	76 and above	297796	Kathar Engti F.V
76 and above	297697	Somar Ronghang	76 and above	297797	Parak Bey F.V
76 and above	297698	Chirplak Rongpi	76 and above	297799	Longthu Rongphar F.V
76 and above	297699	Sambe Teron	76 and above	297804	Bajong Bey F.V.
76 and above	297701	Dong Jor Abi	76 and above	297805	Pin Khat Rongpi F.V.
			76 and above	297806	Pangji Hanse F.V.

Appendix VII -B Village Directory

List of villages according to the proportion of the scheduled tribes to the total population by ranges.

District: Karbi Anglong(314)

CD Block: Langsomepi(0138)

Range of scheduled tribes population	Locatio n code number	Name of village	Range of scheduled tribes population	Locatio n code number	Name of village
1	2	3	1	2	3
Nil	297009	Haglu Kata	Less than 5	297447	Beltala No.2
Nil	297300	Borispa	Less than 5	297677	Goraimari
Nil	297304	Bukulia Ghat	Less than 5	297761	Jokan Anglong
Nil	297306	Rong Nagar Chohan	5 - 10	296985	Sikari Pathar
		Bosti	5 - 10	297303	Halodhiati 1,2
Nil	297346	Longki Teron	11 - 20	297614	Phuloni Bazar
Nil	297359	Muwa Mari Gaon	21 - 30	297462	Bor Pukhuri
Nil	297360	Jam Pukhuri	31 - 40	297010	Balijan No.2
Nil	297364	Kumguri	31 - 40	297345	Dhansing Terang
Nil	297373	Bharai Guri	31 - 40	297433	No.3 Uttamjee
Nil	297374	No.1 Belbari	51 - 75	297012	Sedeng Terang
Nil	297381	Ganeshpur	51 - 75	297134	Ake - Et Taro
Nil	297386	Bagadal	51 - 75	297135	Sartge Singmar
Nil	297397	No.1 Dighali Maji Gaon	51 - 75	297138	Pup- Sikarighat Dimasa
Nil	297398	No.2 Dighali Maji Gaon	51 - 75	297261	Sarthe Teron
Nil	297399	Hati Khuli	51 - 75	297285	Sar-Et-Singnar
Nil	297402	Salpara	51 - 75	297362	Kumari Tali Gaon
Nil	297403	Bhala Pura	51 - 75	297421	Sar Teron
Nil	297413	Pak Langso Pahartila	51 - 75	297688	Rongmarjang
Nil	297414	X-Service	76 and above	296988	Era Gaon
Nil	297415	Pahar Tila	76 and above	297008	Sanpura Dimasa Gaon
Nil	297416	Raha Tila	76 and above	297013	Patra Disa Kangki Engti
Nil	297418	Chipip Langso	76 and above	297015	Hemai Gaon
Nil	297425	Mohen Engleng	76 and above	297016	Maikramsa
Nil	297431	Guripur Village	76 and above	297078	Sam Teron
Nil	297432	Garaiguri Village	76 and above	297094	Ram Teron
Nil	297435	Bijoi Lakhi Gaon	76 and above	297120	Kania Bey
Nil	297436	Khoirpar	76 and above	297125	Kongjuk Kachari
Nil	297437	No.2 Jaipur	76 and above	297126	Sarthe Engti
Nil	297445	Beltala No.1	76 and above	297128	Lokhon Sing Engti
Nil	297451	Jar Kuk	76 and above	297129	Saret Engti
Nil	297464	Utamji Bl.1	76 and above	297130	Bachen Tisso
Nil	297467	Bisha Nath Pathar	76 and above	297131	Pandit Ronhang
Nil	297480	No.1 Banpur	76 and above	297132	Long Teron
Nil	297686	Ajar Guri	76 and above	297133	Kalam Sing Engti
Nil	297704	Chapang Pathar	76 and above	297136	Mohiram Taro
Nil	297756	Dakhin Uttamji	76 and above	297150	Pator Timung
Nil	297760	Sarthe Ronghang	76 and above	297151	Langhat Tokbi
Less than 5	297011	Balijan Nutun Bosti	76 and above	297152	Bongtok Terang
Less than 5	297243	Ati Gaon	76 and above	297256	Kuruna Killing
Less than 5	297297	Udali Gaon 1,2	76 and above	297257	Tubong Engti
Less than 5	297305	Balijan Bazar Bosti	76 and above	297258	Dosi Teron
Less than 5	297361	Langdengpur	76 and above	297259	Kania Bey
Less than 5	297363	Bhita Para	76 and above	297260	Mizo Teron
Less than 5	297396	Kur Kut Bosti	76 and above	297262	Ram Sing Tisso
Less than 5	297400	Ita Para	76 and above	297263	Kania Engti
Less than 5	297428	Paklongso Bisha Nath	76 and above	297264	Chapong Man

DISTRICT CENSUS HANDBOOK: KARBI ANGLONG DISTRICT

Range of Scheduled Castes population (percentages)	Location code number	Name of village	Range of Scheduled Castes population (percentages)	Location code number	Name of village
1	2	3	1	2	3
		Phangcho	76 and above	297340	Paplong Gaon
76 and above	297265	Hembonglong	76 and above	297341	Ransing Gaon
76 and above	297266	Mon Sing Hanse	76 and above	297342	Manai Terang
76 and above	297267	Chapong Khor Sing Kro	76 and above	297343	Tichom Gaon
76 and above	297268	Rensing Rongpi	76 and above	297344	Kehai Timung
76 and above	297269	Chandro Sing Kro	76 and above	297347	Kangting Teron
76 and above	297270	Kania Tisso	76 and above	297349	Tokbiso Gaon
76 and above	297271	Dikrut Rongchehon	76 and above	297351	Milik Gaon
76 and above	297272	Benglongso	76 and above	297353	Samoguri
76 and above	297273	Langbung Dingpi	76 and above	297354	Banduguri
76 and above	297274	Sarthe Teron	76 and above	297355	Samlala Gaon
76 and above	297275	Langbung Dingpi-1	76 and above	297356	Amguri Gaon
76 and above	297276	Langbung Dingpi-2	76 and above	297357	Samarali (Sariali)
76 and above	297277	Longkiri Habe	76 and above	297365	Bonglong Engti
76 and above	297278	Hemari Engti	76 and above	297369	Dhan Sing Ronghang
76 and above	297279	There-Ke-Up	76 and above	297370	Jay Sing Rongpi
76 and above	297280	Bura Rongphar	76 and above	297372	Sar Enghi
76 and above	297281	Tikok Langso	76 and above	297376	Lokhan Bey
76 and above	297282	Sarbura Tisso	76 and above	297377	Phankai Rongpi
76 and above	297283	Mon Sing Engti	76 and above	297378	Sing Kong Rongpi
76 and above	297284	Bali Ram Engti	76 and above	297379	Lunse Terang
76 and above	297286	Hemari Singnar	76 and above	297380	Biba Rongphar
76 and above	297288	Longki Bey	76 and above	297382	Sarthe Timung
76 and above	297290	Mondal Bey	76 and above	297383	Rongkut Terang
76 and above	297291	Kongjuk Gaon	76 and above	297384	Sarbura Tokbi
76 and above	297292	Kuruna Tisso	76 and above	297385	Sarthe Teron
76 and above	297293	Son Sing Tisso	76 and above	297389	Phuron Teron
76 and above	297294	Teteliguri Nutun	76 and above	297390	Wang Et Bey
76 and above	297298	Ramsing Terang	76 and above	297391	Morok Phangcho
76 and above	297299	Bajong Lekthe	76 and above	297392	Bor Sing Hanse
76 and above	297307	Englong Hanso	76 and above	297404	Habe Kro
76 and above	297308	Lokhi Ram Teron	76 and above	297406	Terang Bey Pt.2
76 and above	297309	Rongpi Ronghang	76 and above	297407	Kakati Kro
76 and above	297311	Bir Sing Teron	76 and above	297408	Sikari Bey
76 and above	297314	Langtuk Engti	76 and above	297409	No.2 Kekang Pathar
76 and above	297315	Lunse Timung	76 and above	297410	Desoi Teron
76 and above	297316	Sakai Langso	76 and above	297411	Lamba Teron
76 and above	297317	Buraso Takbi	76 and above	297412	Khaya Phangcho
76 and above	297318	Singnot Rongphar	76 and above	297417	Tingkreg Bey
76 and above	297319	Norteng Engti	76 and above	297419	Hemari Timung
76 and above	297320	Rongbong Engti	76 and above	297420	Kania Teron
76 and above	297321	Bura Rongpi	76 and above	297422	Kam Sing Rongphar
76 and above	297322	N.Tichom Gaon	76 and above	297423	X-Service Selabar
76 and above	297324	Langtuk Terang	76 and above	297426	Sarthe Kro Gaon
76 and above	297325	Ronghang Teron	76 and above	297427	Kathar Engti Gaon
76 and above	297326	Sarthe Gaon	76 and above	297429	Sarthe Kro Village
76 and above	297333	Thekerajan	76 and above	297430	Bey Engti Village
76 and above	297334	Borsing Rongphar	76 and above	297434	Phelang Kro Gaon
76 and above	297335	Am. Teron	76 and above	297438	Thokwam Rongpi
76 and above	297338	Khai Teron	76 and above	297439	Chiru Teron
76 and above	297339	Borsing Tisso	76 and above	297440	Langtuk Ronghang

APPENDIX

Range of Scheduled Castes population (percentages)	Location code number	Name of village	Range of Scheduled Castes population (percentages)	Location code number	Name of village
1	2	3	1	2	3
76 and above	297442	Lachitalangso (Sarthe Kro)	76 and above	297667	Silipu Bey Gaon
76 and above	297459	Phudun Timung	76 and above	297668	Lipson Engti
76 and above	297460	Pani Gaon	76 and above	297674	Mohansing Engleng
76 and above	297461	Selabari Teron	76 and above	297675	Rongtara
76 and above	297463	Bachok Rongphar	76 and above	297676	Kehai Kro (Lakhan)
76 and above	297465	Ataha Rongphar	76 and above	297682	Kehai Teron
76 and above	297466	Rong Teron	76 and above	297700	Men bey
76 and above	297468	Bura Teron	76 and above	297707	Bidyasing Tokbi
76 and above	297469	Sam Teron Gaon	76 and above	297708	Mohan Phancho
76 and above	297484	Jan Rongpi	76 and above	297710	Longnit Terang
76 and above	297620	Mumle Terang	76 and above	297711	Kalamsing Engti
76 and above	297627	Koi Tisso (Kat Tisso)	76 and above	297712	Sarthe Enghi
76 and above	297633	Tarlong Chikung Bey	76 and above	297719	Thengkur Rongphar
76 and above	297634	Borsing Rongphar gaon	76 and above	297726	Nalaso Engti gaon
76 and above	297635	Mon Timung	76 and above	297757	Mahari Rongpi
76 and above	297646	Korsing Kro	76 and above	297758	Lorence Terang
76 and above	297648	Poisa Engti	76 and above	297759	Benjamin Taro
76 and above	297649	Sarbura Timung	76 and above	297765	Kengja Engti
76 and above	297661	Rong Chingrum	76 and above	297800	Longsiba Village F.V.
76 and above	297666	Hori Engti	76 and above	297802	Tiban Hanse Village F.V.
			76 and above	297807	Singnor F.V.

Appendix VII -B Village Directory

List of villages according to the proportion of the scheduled tribes to the total population by ranges.

District: Karbi Anglong(314)

CD Block: Rongmongwe(0139)

Range of scheduled tribes population	Location code number	Name of village	Range of scheduled tribes population	Location code number	Name of village
1	2	3	1	2	3
76 and above	297807	Singnor F.V.			Terang)
Nil	297514	Birbal Kochari	31 - 40	297622	Borsing Engti
Nil	297523	Puthijuri (Nepali Bosti)	31 - 40	297626	Joysing Doloi (Model Village)
Nil	297524	Balijuri			
Nil	297729	Parakhuwa Mechpara	31 - 40	297681	Munda Basti
Nil	298111	Kohora (B)	31 - 40	298088	Batsim Singnar
Nil	298206	Dalamara T.E.	41 - 50	297504	Kang Tokbi
Less than 5	297498	Motiar Engti (Sarthe Engti)	41 - 50	297512	Reka Pahar (Tarsing Rongphar)
Less than 5	297525	Sarthe Engti	41 - 50	297513	Monsing Teron
Less than 5	298100	Kohora (A)	41 - 50	297519	Balijuri
5 - 10	297505	Jeng Bey (Kangbura Bey)	41 - 50	297533	Bikhoya Sarthe
5 - 10	298102	Kohora Saret Rongphar (Rongtera)	41 - 50	297743	Longbutang Nepali Bosti
			51 - 75	297240	Basa Bey Gaon
5 - 10	298142	Japijuri	51 - 75	297497	Chilim Khuwa (Semson Engti)
5 - 10	298143	Nonke Gore			
11 - 20	297511	Reka Pahar	51 - 75	297508	Chinin Rongpi
21 - 30	298098	Engle Pathar	51 - 75	297520	Sarthe Rongphar (Khaya Rongphar)
21 - 30	298108	Bamun Teron			
31 - 40	297529	Mumding Terang (Kania	51 - 75	297521	Sarthe Timung (Rongmi

DISTRICT CENSUS HANDBOOK: KARBI ANGLONG DISTRICT

Range of Scheduled Castes population (percentages)	Location code number	Name of village	Range of Scheduled Castes population (percentages)	Location code number	Name of village
1	2	3	1	2	3
		Timung)			Kathar)
51 - 75	297522	Sabor Lekthe	76 and above	297510	Sarthe Killing (Chandra Killing)
51 - 75	297526	Ra Kro (Babu Kro)			
51 - 75	297527	Ra Rongpi (Angjok Rongpi)	76 and above	297515	Dokai Bey (Longki Bey)
51 - 75	297570	Wophong Teron Gaon	76 and above	297516	Naga Rongphar
51 - 75	297624	Harsing Engti	76 and above	297517	Chandra Killing
51 - 75	298094	Holiram Singnar	76 and above	297518	Kaipani (Suren Teron)
51 - 75	298095	Geleki	76 and above	297528	Saret Kro (Suren Kro)
51 - 75	298106	Chinthong Tokbi	76 and above	297530	Bor Deka Terang (Pandit Terang)
76 and above	297024	Sikari Bey	76 and above	297531	Sarpo Kathar (Jaysing Kathar)
76 and above	297025	Senso Bey			
76 and above	297041	Phulan Tokbi	76 and above	297532	Duar Salona
76 and above	297223	Bamon Rongphar	76 and above	297534	Kat Teron (Sarthe Teron)
76 and above	297224	Kang Bura Rongpi	76 and above	297536	Ram Milik
76 and above	297225	Rongtara Rongphar	76 and above	297537	Hidipi (Phangcho Gaon)
76 and above	297226	Khangra Tokbi	76 and above	297538	Sarthe Engleng
76 and above	297227	Mungseng Hanse	76 and above	297539	Chinthong
76 and above	297232	Sarthe Rongpi	76 and above	297540	Chilim Engti (Nokbey Engti)
76 and above	297233	Chapong Pahar No.1			
76 and above	297234	Parkup Pahar No.1	76 and above	297541	Kiring Engti (Kiding Tokbi)
76 and above	297235	Ti Langso Gaon			
76 and above	297236	Parkup Pahar No.2	76 and above	297542	Harmoti (Gulap Killing)
76 and above	297237	Borkat Teron	76 and above	297543	Kania Kro
76 and above	297238	Thikere Engti	76 and above	297544	Rongtara
76 and above	297239	Lenthak Kro Gaon	76 and above	297545	Songchar Lekthe
76 and above	297241	Miji Gaon	76 and above	297546	Sarthe Tokbi (Lokhi Tokbi)
76 and above	297242	Borkula Kro			
76 and above	297244	Langdhai Likhan	76 and above	297547	Langherang Manduli
76 and above	297245	Longjenso	76 and above	297548	Mizo Bosti
76 and above	297255	Khorsim Athai	76 and above	297549	Rongmong Way
76 and above	297486	Sarpo Bey (Rensing Bey)	76 and above	297554	Kha Engti
76 and above	297487	Sarkehang Bey (Mohan Bey)	76 and above	297557	Paniram Tokbi
76 and above	297488	Rongmi Kramsa (Longbiram)	76 and above	297558	Kania Engleng
76 and above	297489	Sarmen Engti (Rongmi Engti)	76 and above	297559	Khorsing Terang
76 and above	297490	Men Kathar (Kehai Engti)	76 and above	297560	Paite Gaon
76 and above	297491	Sarthe Tisso (Ching Kang Tisso)	76 and above	297603	Kleng Tisso
76 and above	297492	Mahari Ronghang	76 and above	297615	Nandu Bey
76 and above	297493	Pin Ronghang (Sikari Ronghang)	76 and above	297616	Kleng Tisso
76 and above	297494	Rongbong Timung (Lakhi Ram Timung)	76 and above	297619	Chandra Athai gaon
76 and above	297495	Moram Lekthe (Hanchong Lekthe)	76 and above	297621	Sarthe Bey
76 and above	297499	Anjok Bey	76 and above	297623	Puthijuri Khasia
76 and above	297500	Kania Pungi (Khasia Punji)	76 and above	297625	Gobin Rongphar
76 and above	297501	Paniram Ronghang	76 and above	297671	Wapong Engjai
76 and above	297502	Haspani Terang (Mai Terang)	76 and above	297680	Dongphonpur Gaon
76 and above	297503	Khaya Singnar	76 and above	297709	Lindok Ronghang
76 and above	297506	Katahar Engti	76 and above	297718	Man Singnar
76 and above	297509	Monsaram Engti (Long	76 and above	297730	Daising Engti
			76 and above	297731	Singrai Terang
			76 and above	297733	Long Terang
			76 and above	297734	Kongbura Timung
			76 and above	297735	Prilu Lalung
			76 and above	297736	Angjok Rongphar
			76 and above	297737	Singthu Langso
			76 and above	297738	Bohang Terang
			76 and above	297740	Ritlo Phangcho
			76 and above	297744	Engchin Langso

APPENDIX

Range of Scheduled Castes population (percentages)	Location code number	Name of village	Range of Scheduled Castes population (percentages)	Location code number	Name of village
1	2	3	1	2	3
76 and above	297745	Langbuton Garo Bosti	76 and above	298123	Hemari Dadhora
76 and above	297768	Chapang Pahar	76 and above	298124	Langtuk Tokbi
76 and above	298089	Kamson Rongpi	76 and above	298126	Lunse Teron
76 and above	298090	Langtuk Rongpi	76 and above	298128	Jathe Ronghang
76 and above	298091	Het Singnar	76 and above	298129	Lunse Phangcho
76 and above	298092	Krem Kro	76 and above	298130	Sar Terang
76 and above	298093	Sarmen Singnar	76 and above	298131	Sarbura Engti
76 and above	298096	Lokhiram	76 and above	298132	Sarthe Kro
76 and above	298097	Habe Rongphar	76 and above	298133	Moha Kro
76 and above	298099	Chondrosing Rongpi	76 and above	298134	Kania Rongphar
76 and above	298101	Sarthe Rongpi	76 and above	298135	Sarthe Rongphar
76 and above	298103	Bamun Bey	76 and above	298136	Kangdir Teron
76 and above	298104	Motia Rongphar	76 and above	298137	Angjok Tokbi
76 and above	298105	Sem Engti	76 and above	298138	Chikong Terang
76 and above	298107	Hemari Lekthe	76 and above	298139	Ram Tokbi
76 and above	298109	Sarbura Singnar	76 and above	298140	Muhi Terang
76 and above	298110	Kangbura Engti	76 and above	298141	Bachekrang
76 and above	298112	Kohora Gaon	76 and above	298144	Hem Engti
76 and above	298114	Bapuram Teron	76 and above	298145	Haitha Tokbi
76 and above	298118	Diring Lekthe	76 and above	298146	Sarthe Terang
76 and above	298119	Bura Kramsa	76 and above	298147	Kania Teron
76 and above	298120	Phulok Engti	76 and above	298148	Kaisor Rongpi
76 and above	298121	Rasho Engti	76 and above	298149	Binhum Killing
76 and above	298122	Thengkur Terang	76 and above	298213	Dalamara R.F.

Appendix VII -B Village Directory

List of villages according to the proportion of the scheduled tribes to the total population by ranges.

District: Karbi Anglong(314)

CD Block: Nilip(0140)

Range of scheduled tribes population	Location code number	Name of village	Range of scheduled tribes population	Location code number	Name of village
1	2	3	1	2	3
Nil	298081	Jagen Rangphar Gaon	51 - 75	297921	Jar Engleng
Nil	298211	Kamargaon Nambar R.F.	51 - 75	297946	Langsomepi
Less than 5	297861	Sarthe Rangpi (Hihiri Thengal)	51 - 75	297969	Mouzasing Ronghang
Less than 5	297914	Bhumij Gaon	51 - 75	298002	Baliram Engti
Less than 5	297932	Uttar Dhalajan	51 - 75	298061	Urang Basti
Less than 5	298066	Naharsala	51 - 75	298157	Sam Singnar
Less than 5	298155	Gonpot Gore	51 - 75	298158	Lokhiram
Less than 5	298205	Bogijan T.E.	51 - 75	298164	Sonsiram Terang
5 - 10	298062	Karua	51 - 75	298172	Sonaram Terang
11 - 20	297915	Jang-Et Terang	76 and above	297834	Mon Teron
11 - 20	298054	Mirku Kharia	76 and above	297835	Kongkat
21 - 30	297894	Nanka Garh Basti	76 and above	297837	Kania Terang
21 - 30	297904	Bongkek Teron	76 and above	297837	Sarthe Terang
41 - 50	297922	Mongalsai Kumar	76 and above	297838	Sarthe Terang
41 - 50	297942	Longhup Teron	76 and above	297839	Longtuk Terang
51 - 75	297836	Daibar Terang	76 and above	297840	Song Rong
51 - 75	297880	Sarbang Engti	76 and above	297841	Mon Hanse
51 - 75	297889	Bhitar Kalioni (Merabheti)	76 and above	297842	Kania Terang
51 - 75	297913	Gudam Teron	76 and above	297843	Bura Rongpi
			76 and above	297844	Sarthe Rongpi
			76 and above	297845	Kehai Rongpi

DISTRICT CENSUS HANDBOOK: KARBI ANGLONG DISTRICT

Range of Scheduled Castes population (percentages)	Location code number	Name of village	Range of Scheduled Castes population (percentages)	Location code number	Name of village
1	2	3	1	2	3
76 and above	297846	Lindak Rongpi	76 and above	297908	Amrong Terang
76 and above	297847	Sarthe Rongphar	76 and above	297909	Wophong Teron
76 and above	297848	Wophang Hanse	76 and above	297910	Barsali Teron
76 and above	297849	Sarthe Kro	76 and above	297911	Sekari Engti
76 and above	297850	Kudam Singnar	76 and above	297916	Lesai Shyam
76 and above	297851	Paniram Kro	76 and above	297917	Bebe Tisso
76 and above	297852	Theruk Teron I	76 and above	297919	Bura Phangcho
76 and above	297853	Theruk Teron II	76 and above	297920	Mai Kro
76 and above	297854	Nandiram Takbi	76 and above	297923	Sarmen Rongphar
76 and above	297855	Lunse Rongpi	76 and above	297924	Lakhan Teron
76 and above	297856	Mon Rongpi	76 and above	297925	Sarthe Timung
76 and above	297857	Monsing Terang	76 and above	297926	Lindak Rongpi
76 and above	297858	Monsing Rongphar	76 and above	297927	Bongso Tiso (Longhop Tisso)
76 and above	297859	Hemai Kiling	76 and above	297928	Paniram Singnar
76 and above	297860	Sarthe Rangpi	76 and above	297929	Wophang Rongphar
76 and above	297862	Sarthe Rongphar	76 and above	297930	Tekela Engti
76 and above	297863	Sangsar Engleng	76 and above	297930	Tekela Engti
76 and above	297864	Bondarsing Engti	76 and above	297931	Sarthe Engti
76 and above	297865	Kanaising Engti	76 and above	297933	Balijan
76 and above	297866	Rawon Teron	76 and above	297933	Balijan
76 and above	297867	Panjan Rangpi	76 and above	297934	Mai Timung
76 and above	297868	Sarthe Engti	76 and above	297935	Pataram Timung
76 and above	297869	Sarthe Tisso	76 and above	297936	Kudam Terng
76 and above	297870	Sarthe Kathar	76 and above	297937	Kidu Bey
76 and above	297872	Lokhiram Lekthe	76 and above	297938	Wophang Asar (Bidyasing Teron)
76 and above	297873	Bepari Engti	76 and above	297939	Dhaniram Engti
76 and above	297874	Ram Lekthe	76 and above	297940	Pinkhat Engti
76 and above	297875	Sar-Et Tisso	76 and above	297941	Joyram Engti
76 and above	297876	Sam Hanse	76 and above	297943	Hawang Teron
76 and above	297877	Sar-Et Rongpi	76 and above	297943	Hawang Teron
76 and above	297878	Lindak Rongpi	76 and above	297945	Lang-Rung Hanse
76 and above	297879	Bapuram Bey (Rongpur)	76 and above	297948	Hen Langso (Lekthe)
76 and above	297881	Lunse Rangpi	76 and above	297949	Promud Kumar (Bhadia Bhaja)
76 and above	297882	Asot Rongpi	76 and above	297949	Promud Kumar (Bhadia Bhaja)
76 and above	297882	Asot Rongpi	76 and above	297950	Wophang Rongpi
76 and above	297883	Angjak Engti	76 and above	297950	Wophang Rongpi
76 and above	297883	Angjak Engti	76 and above	297953	Upper Daigrung
76 and above	297884	Ucha Engti	76 and above	297953	Upper Daigrung
76 and above	297884	Ucha Engti	76 and above	297954	Sar-Ik-Rongphar
76 and above	297885	Sekari Teron	76 and above	297954	Sar-Ik-Rongphar
76 and above	297885	Sekari Teron	76 and above	297955	Bura Takbi
76 and above	297886	Amreng Engti	76 and above	297955	Bura Takbi
76 and above	297886	Amreng Engti	76 and above	297956	Rongdang
76 and above	297887	Kro Keding	76 and above	297956	Rongdang
76 and above	297887	Kro Keding	76 and above	297957	Patar Gaon
76 and above	297888	Lindak Teron	76 and above	297957	Patar Gaon
76 and above	297888	Lindak Teron	76 and above	297958	Sar Takbi
76 and above	297890	Wilo Engti	76 and above	297958	Sar Takbi
76 and above	297890	Wilo Engti	76 and above	297959	Sarthe Terang
76 and above	297891	Kheroni Phangcho	76 and above	297959	Sarthe Terang
76 and above	297891	Kheroni Phangcho	76 and above	297960	Chandra Terang
76 and above	297892	Singnat Engti	76 and above	297960	Chandra Terang
76 and above	297892	Singnat Engti	76 and above	297961	Gudam Gaon
76 and above	297893	Bokial Nanke	76 and above	297961	Gudam Gaon
76 and above	297893	Bokial Nanke	76 and above	297962	Hanse Gaon
76 and above	297895	Chun Teron	76 and above	297962	Hanse Gaon
76 and above	297895	Chun Teron	76 and above	297963	Teron Gaon
76 and above	297896	Longkam Phangcho	76 and above	297963	Teron Gaon
76 and above	297896	Longkam Phangcho	76 and above	297964	Jong Hong Anglong (M.R. Terang)
76 and above	297897	Terem Kro	76 and above	297964	Jong Hong Anglong (M.R. Terang)
76 and above	297897	Terem Kro	76 and above	297965	Bura Tisso (Nokbe Tisso)
76 and above	297898	Sarthe Takbi	76 and above	297965	Bura Tisso (Nokbe Tisso)
76 and above	297898	Sarthe Takbi	76 and above	297966	Chandra Teron
76 and above	297899	Khayasing Takbi	76 and above	297966	Chandra Teron
76 and above	297900	Pangti Kro	76 and above	297967	Sarthe Rongpi
76 and above	297900	Pangti Kro	76 and above	297967	Sarthe Rongpi
76 and above	297901	Sarthe Engti	76 and above	297968	Bonsing Timung
76 and above	297901	Sarthe Engti	76 and above	297968	Bonsing Timung
76 and above	297902	Kania Kiling	76 and above	297970	Mongwa Bey
76 and above	297902	Kania Kiling	76 and above	297970	Mongwa Bey
76 and above	297903	Longki Ranghang	76 and above	297971	Sarburu Bey
76 and above	297903	Longki Ranghang	76 and above	297971	Sarburu Bey
76 and above	297905	Atha Tisso	76 and above	297972	Kania Engti
76 and above	297905	Atha Tisso	76 and above	297972	Kania Engti
76 and above	297906	Wive Rongpi	76 and above	297973	Basa Kro
76 and above	297906	Wive Rongpi	76 and above	297973	Basa Kro
76 and above	297907	Songnat Terang	76 and above	297975	Bey Killing
76 and above	297907	Songnat Terang	76 and above	297975	Bey Killing

APPENDIX

Range of Scheduled Castes population (percentages)	Location code number	Name of village	Range of Scheduled Castes population (percentages)	Location code number	Name of village
1	2	3	1	2	3
76 and above	297976	Jonghar	76 and above	298039	Bura Terang
76 and above	297977	Longtuk Engti	76 and above	298040	Basa Terang
76 and above	297978	Hensek (Longki Hansek)	76 and above	298041	Longning Terang
76 and above	297979	Longki Tisso	76 and above	298044	Kerenga
76 and above	297980	Deigram Teron	76 and above	298045	Khinariy
76 and above	297981	Sarmen Tisso	76 and above	298046	Risangary
76 and above	297982	Sarthe Terang	76 and above	298047	Khongwani
76 and above	297983	Barsing Takbi	76 and above	298048	Bepari
76 and above	297984	Dakiram Takbi	76 and above	298049	Hanghi
76 and above	297985	Kangbura Takbi	76 and above	298050	Sathi
76 and above	297986	Longki Engti	76 and above	298051	Raising
76 and above	297987	Kania Tisso	76 and above	298052	Rong Kimi
76 and above	297988	Jar Taro	76 and above	298053	Mohari Terang
76 and above	297990	Rensing Lekthe	76 and above	298055	Sing Teron
76 and above	297992	Khayasing Takbi	76 and above	298056	Har Phangcho
76 and above	297993	Barlong Engti	76 and above	298057	Habe Tisso
76 and above	297994	Singthong Engti	76 and above	298058	Sar Rangphang
76 and above	297995	Sarlok Singnar	76 and above	298059	Daomara Gaon
76 and above	297996	Mensing Engti	76 and above	298060	Nanda Mura
76 and above	297997	Kathar Chandra Engti	76 and above	298063	Wophang Engti
76 and above	297998	Sarthe Rongphar	76 and above	298065	Tancai Terang
76 and above	297999	Rensing (Taksing) Singnar	76 and above	298067	Dakhara Hide Bey
76 and above	298000	Jaliram Terang	76 and above	298068	Jangmera Rengma
76 and above	298001	Kania Rangpi	76 and above	298069	Khirang Rengma
76 and above	298003	Bura Singnar	76 and above	298070	Longkiram Gaon
76 and above	298004	Wophang Terang	76 and above	298071	Langso Mepi
76 and above	298005	Dili Terang	76 and above	298073	Upper Longsomepi
76 and above	298006	Kharsing Lekthe	76 and above	298074	Toko Langso
76 and above	298007	Dhirola Takbi (John Takbi)	76 and above	298075	Barju Rangpi Village
76 and above	298008	Safapani	76 and above	298076	Mari Terang
76 and above	298010	Dhaniram Teron	76 and above	298077	Kalapahar Teron Gaon
76 and above	298011	Kania Teron	76 and above	298079	Wopeng Rongpi Gaon
76 and above	298012	Langtuk Teron	76 and above	298086	Ram Rangphar
76 and above	298013	Sai Kro	76 and above	298087	Sarthe Rongphar
76 and above	298014	Bura Taro (Tarapung)	76 and above	298150	Men Phangcho
76 and above	298015	Sarthe Rongpi	76 and above	298151	Bogiram Ronghang
76 and above	298016	Dikai Engti	76 and above	298152	Habe Kro
76 and above	298017	Sarthe Rongpi	76 and above	298153	Ram Lekthe Gaon
76 and above	298018	Burapung Hanse	76 and above	298154	Singnot Lekthe Gaon
76 and above	298019	Barpung Engleng	76 and above	298156	Bapuram Tokbi
76 and above	298021	Ara Engti	76 and above	298159	Konia Tokbi Gaon
76 and above	298022	Langtuk Ronghang	76 and above	298160	Jamin Terang
76 and above	298023	Nihang Bey	76 and above	298161	Werang Gaon
76 and above	298024	Long Engti	76 and above	298162	Longdili Terang
76 and above	298025	Sarthe Rongphar	76 and above	298163	Kuthori Engti
76 and above	298028	Mohang Kirong	76 and above	298165	Mohiram Bey
76 and above	298029	Ram Rongphar Gaon	76 and above	298166	Sarthe Lekthe
76 and above	298030	Ingroga (Ak Haipur)	76 and above	298167	Langtuk Singnar
76 and above	298031	Chose Nary (1)	76 and above	298168	Sarthe Rongphar
76 and above	298032	Chusengai Nary	76 and above	298168	Sarthe Engti
76 and above	298033	Tarajan	76 and above	298169	Langtuk Rongpi
76 and above	298034	Sarbura Rangpi	76 and above	298170	Khogen Rongphar
76 and above	298035	Jangfa	76 and above	298171	Sarthe Singnar
76 and above	298036	Sarat Tisso Gaon	76 and above	298173	Sarthe Terang
76 and above	298037	Nihang Engti	76 and above	298174	Thong Teron
76 and above	298038	Sar Hanse	76 and above	298175	Thong Teron
			76 and above	298176	Saret Bepari
			76 and above	298177	Betbari Teron

DISTRICT CENSUS HANDBOOK: KARBI ANGLONG DISTRICT

Range of Scheduled Castes population (percentages)	Location code number	Name of village	Range of Scheduled Castes population (percentages)	Location code number	Name of village
1	2	3	1	2	3
76 and above	298178	Longchap Gaon	76 and above	298188	Bapuram Singnar
76 and above	298179	Rongbong Lekthe	76 and above	298189	Lokhiram Tokbi
76 and above	298180	Bura Engti	76 and above	298190	Basa Terang
76 and above	298181	Longmura Tokbi	76 and above	298191	Rongmi Ronghang
76 and above	298182	Bura Teron	76 and above	298192	Misso Tokbi
76 and above	298183	Men Hanse	76 and above	298193	Langtuk Rongpi
76 and above	298184	Ramsing Terang	76 and above	298194	Langtuk Terang
76 and above	298185	Hemari Ronghang	76 and above	298195	Angjok Hanse
76 and above	298186	Jaliram Terang	76 and above	298196	Sun Kro
76 and above	298187	Angjok Rongpi	76 and above	298198	Bajong Kro

Appendix VIII - Village Directory		
Number of Villages under each Gram Panchayat (CD Block wise)		
District: Karbi Anglong (314)		
Sr.No.	Name of C.D. Block	Total villages
1	2	3

Data is not finalised yet

TOWN DIRECTORY

Town Directory:

There are seven statements in the Town Directory. These statements have been compiled from the information supplied by the local bodies of the State and the contents thereof are as follows:

Statement I:

This statement gives class, name and civic administration status of the town and its location code which runs into eight digits, name of tahsil, name of C.D. block in case of non- municipal (Census) towns, number of households, population and decadal growth rate of the towns 1901-2011 density of population and sex ratio for the last three decadal Censuses.

Statement II:

This statement provides data on physical aspects viz. Rainfall, temperature of towns, location of town with respect to its distance from State/district/tahsil headquarters, from the nearest city/railway station/ bus route, etc.

Statement III:

This statement indicates civic and other amenities available in each town of the district. The details given under civic and other amenities includes availability of road length in km, both kutchha and pucca, system drainage, number of latrines and method of disposal of night soil, protected water supply, fire fighting service and number of electric connections available in the town.

Statement IV:

Statement IV explains the states of medical facilities in each town. The medical facilities cover number of hospitals (allopathics & other)/ dispensaries/health center/ family welfare/ maternity and child welfare centers.

Statement V:

Statement V explains the status of medical, educational, recreational and cultural facilities in the

town. The medical facilities cover number of hospitals/ dispensaries/TB clinics. The number of beds available under each type of medical institutions is also given. Similarly, the educational facilities shown include availability of Arts/Science/Commerce/ Law/ Other colleges of degree level and above, medical colleges, polytechnics, shorthand, typewriting and vocational training institutions, higher secondary/intermediate/ PUC/Junior college level , secondary/matriculation, junior secondary/middle school, primary school and adult literacy classes/centres. This statement also includes information on working women's hostels along with number of seats and number of recreational and cultural centres, like stadium, cinema, auditorium/ theatre/community halls, public libraries ,reading rooms etc.

Statement VI:

This statement deals with industry and banking data in 2009. Townwise information is depicted on three most important commodities manufactured, commercial, co-operative banks and number of agricultural and non-agricultural credit societies in each town.

Statement VII:

In view to collect an exhaustive information in slum demography etc., this separate statement has been introduced. Slum data collected in this statement will be used as an aid and tool for urban planning of the towns. Various types of information viz., name of the slum area, total number of households and population of the slum areas, availability of paved roads(in kms) in the slum area, system of sewerage, number of latrines (private and community) available, method of disposal of night soil, number of tap points installed for the supply of protected water and electric connections available for domestic road lighting and other purposes have been collected in this statement.

TOWN DIRECTORY

STATEMENT - I
Status and Growth History

Sr. No.	Class, name and civic status of town	Location Code No.	Name of Taluk/ Tahsil/ Police Station/Islands etc.	Name of CD block	Area (sq. Km.)	Number of households including houseless households (2011 Census)	Scheduled Castes Popula - tion (2011 Census)	Scheduled Tribes Popula - tion (2011 Census)	Population and growth rate	
1	2	3	4	5	6	7	8	9	10	11
1	V,Hamren (TC),TC	1831402088801604	Donka		10	1798	178	6836	0	0
									(0)	(0)
2	V,Donkamokam (TC),TC	1831402088801605	Donka		4	1600	509	7007	0	0
									(0)	(0)
3	II,Diphu (TC),TC	1831402089801606	Diphu		16.48	13388	2310	28409	0	0
									(0)	(0)
4	IV,Bokajan (TC),TC	1831402089801607	Diphu		3	4323	965	1305	0	0
									(0)	(0)
5	VI,Laharijan Natun Bosti (CT),CT	1831402089296732	Diphu	Bokajan	0.46	516	142	250	0	0
									(0)	(0)
6	V,Howraghat (TC),TC	1831402090801608	Phuloni		1.51	1077	668	610	0	0
									(0)	(0)
7	V,Dokmoka (TC),TC	1831402090801609	Phuloni		2	987	253	2465	0	0
									(0)	(0)

Sr. No.	Class, name and civic status of town	Population and growth rate (in brackets) of the town at the Censuses of									
		1921	1931	1941	1951	1961	1971	1981	1991	2001	2011
1	2	12	13	14	15	16	17	18	19	20	21
1	V,Hamren (TC),TC	0	0	0	0	0	0	0	3761	8445	8747
		(0)	(0)	(0)	(0)	(0)	(0)	(0)	(0)	(124.54)	(3.58)
2	V,Donkamokam (TC),TC	0	0	0	0	0	0	0	8298	8240	9116
		(0)	(0)	(0)	(0)	(0)	(0)	(0)	(0)	(-0.7)	(10.63)
3	II,Diphu (TC),TC	0	0	0	0	0	10200	0	39547	52310	61797
		(0)	(0)	(0)	(0)	(0)	(0)	(0)	(287.72)	(32.27)	(18.14)
4	IV,Bokajan (TC),TC	0	0	0	0	0	0	0	11025	14219	19877
		(0)	(0)	(0)	(0)	(0)	(0)	(0)	(0)	(28.97)	(39.79)
5	VI,Laharijan Natun Bosti (CT),CT	0	0	0	0	0	0	0	0	0	2508
		(0)	(0)	(0)	(0)	(0)	(0)	(0)	(0)	(0)	(0)
6	V,Howraghat (TC),TC	0	0	0	0	0	0	0	3726	4052	5443
		(0)	(0)	(0)	(0)	(0)	(0)	(0)	(0)	(8.75)	(34.33)
7	V,Dokmoka (TC),TC	0	0	0	0	0	0	0	4109	4664	5478
		(0)	(0)	(0)	(0)	(0)	(0)	(0)	(0)	(13.51)	(17.45)

Sr. No.	Class, name and civic status of town	Density (2011 Census)	Sex ratio		
			1991	2001	2011
1	2	22	23	24	25
1	V,Hamren (TC),TC	875	785	887	979
2	V,Donkamokam (TC),TC	2279	930	918	980
3	II,Diphu (TC),TC	3750	771	876	937
4	IV,Bokajan (TC),TC	6626	831	855	892
5	VI,Laharijan Natun Bosti (CT),CT	5452	0	0	915
6	V,Howraghat (TC),TC	3605	823	916	992
7	V,Dokmoka (TC),TC	2739	813	861	976

Statement 1 : It gives the information regarding the Status and Population Growth History . It gives Area, Number of Households including Houseless Households and Population of SCs/STs. It contains the Density and Sex Ratio

as well. The Density is highest in Bokajan(TC) with 6626 whereas, it is lowest in Hamren(TC) with 875 and Sex Ratio is highest in Howraghat(TC) with 992 , lowest in Bokajan(TC) with 892.

STATEMENT-II
Physical Aspects and Location of Towns, 2009

Sr. No	Name of town	Physical aspects			Name of and road distance (in kms.) from		
		Rainfall (in mm)	Temperature (in		State HQ.	District HQ.	Sub-Division/ Taluk/ Tahsil / Police station/ Development Block/ Island
			Maxi mum	Mini mum			
1	2	3	4	5	6	7	8
1	Hamren (TC)	1103	37	7	DISPUR (GUWAHATI) (165)	DIPHU (123)	DONKA (43)
2	Donkamokam (TC)	1114	37	7	DISPUR (GUWAHATI) (190)	DIPHU (110)	DONKA (0)
3	Diphu (TC)	1093	37	6	DISPUR (GUWAHATI) (274)	DIPHU (0)	DIPHU (0)
4	Bokajan (TC)	1103	36	7	DISPUR (GUWAHATI) (308)	DIPHU (64)	DIPHU (64)
5	Laharijan Natun Bosti (CT)	1103	36	7	DISPUR (GUWAHATI) (318)	DIPHU (56)	DIPHU (56)
6	Howraghat (TC)	1101	37	7	DISPUR (GUWAHATI) (190)	DIPHU (81)	PHULONI (75)
7	Dokmoka (TC)	1101	37	6	DISPUR (GUWAHATI) (185)	DIPHU (85)	PHULONI (85)

Sr. No	Name of town	Name of and road distance (in kms.) from			
		Nearest city with population of one lakh and more	Nearest city with population of five lakh and more	Railway station	Bus route
1	2	9	10	11	12
1	Niz Katigora Pt III (CT)	SILCHAR (30)	GUWAHATI (315)	BADARPUR (5)	YES (0)
1	Hamren (TC)	NAGAON (100)	GUWAHATI (165)	HOJAI (56)	YES (0)
2	Donkamokam (TC)	NAGAON (120)	GUWAHATI (190)	HOJAI (21)	YES (0)
3	Diphu (TC)	NAGAON (125)	GUWAHATI (274)	DIPHU RLY. STATION (0)	YES (0)
4	Bokajan (TC)	NAGAON (101)	GUWAHATI (308)	BOKAJAN (0)	YES (0)
5	Laharijan Natun Bosti (CT)	NAGAON (95)	GUWAHATI (318)	DIMAPUR (2)	YES (0)
6	Howraghat (TC)	NAGAON (100)	GUWAHATI (190)	HOJAI (24)	YES (0)
7	Dokmoka (TC)	NAGAON (60)	GUWAHATI (185)	HOJAI (35)	YES (0)

Statement II: This table shows Physical Aspects and Location of Towns. It provides information about the State and District Headquarter along with Distance from the respective town with population of one lakh and more and nearest city with population

of five lakh and more. Measures of Rainfall and Temperature are also included here. Moreover, it is reported that Bus Route is available in all the towns whereas Diphu(TC) and Bokajan(TC) are very close to the Railway Station.

STATEMENT - III
Civic and other Amenities, 2009

Sr.No.	Name of Town	Road length (in kms.)	System of drainage				Number of latrines			
			Open (OD)	Closed (CD)	Both -Open & Closed (BD)	Nil	Pit System	Flush/Pour		
								Flush (Water borne)	Service Others	
1	2	3	4	5	6	7	8	9	10	11
1	Hamren (TC)	22			BD		916	605	0	3
2	Donkamokam (TC)	14			BD		761	650	1	19
3	Diphu (TC)	20		CD			4740	8238	23	39
4	Bokajan (TC)	18				Nil	1700	1500	600	6
5	Laharijan Natun Bosti (CT)	11				Nil	22	370	219	0
6	Howraghat (TC)	28			BD		248	792	2	45
7	Dokmoka (TC)	32			BD		500	299	0	16

TOWN DIRECTORY

Sr. No.	Name of Town	Protected water supply			Electrification (Number of connections)				
		Source of supply (Codes) @	System of storage with capacity in kilo litres (along with Codes) @	Fire fighting service*	Domestic	Industrial	Commercial	Road lighting (points)	Others
1	2	12	13	14	15	16	17	18	19
1	Hamren (TC)	TT,UW	SR(750),SR(42)	Yes	1122	1	50	100	0
2	Donkamokam (TC)	TT,UW	SR(748),SR(61)	Yes	1038	4	67	37	32
3	Diphu (TC)	TT,TU	OHT(8000),OHT(54)	Yes	11573	29	3359	236	0
4	Bokajan (TC)	R/C,TU	SR(2670),SR(70)	Yes	3584	10	524	70	0
5	Laharijan Natun Bosti (CT)	TW/B,TU	BWP(41),SR(21)	No, BOKAJAN(18)	450	0	0	0	0
6	Howraghat (TC)	OHT,TU	BWP(575),SR(37)	No, HOJAI(25)	930	6	12	150	0
7	Dokmoka (TC)	TT,TU	BWP(88),SR(16)	No, DIPHU(15)	712	10	164	0	0

Note : *In case this service is not available in the town, the name of the nearest place and its distance from the town where facility is available has been given.

@Two major source only

Abbreviation:-

TT: Tap water from treated source
 TU: Tap water from un-treated source
 CW: Covered well
 UW: Un-covered well
 HP: Hand pump
 TW/B: Tubewell /Borehole
 RW: Rainwater
 S: Spring

TK/P/L: Tank/Pond/Lake
 O: Others
 OHT: Over head Tank
 SR: Service Reservoir
 RIG: River Infiltration Gallery
 BWP: Bore Well Pumping system
 PT: Pressure Tank
 N\A,NA,N.A.: Not Available

Statement III: It gives the Civic and Other Amenities in the towns such as Road Length, System of Drainage, Number of Latrines, Protected Water Supply, Fire Fighting Service and Electrification. It is seen that Road Length is longest with a length of 32 KM in Dokmoka(TC) and shortest with a length of 11 KM in Laharijan Natun Bosti(CT). In Hamren (TC),Donkamokam(TC), Howraghat (TC) and Dokmoka(TC), the Drainage System is Both-Open & Closed; Rest of the towns have Open Drainage System only. Number of Pit System is highest in Diphu(TC) having 4740 Pit System; on the other hand lowest in Laharijan

Natun Bosti(CT) having 22 Pit System. All the towns have the facilities of Over Head Tank (OHT) and Tap Water from Treated Source (TT). Apart from this, the facility of Tube well/Borehole (TW/B) is also reported . Fire Fighting Service is available in Hamren(TC),Donkamokam(TC),Diphu(Tc) andBokajan(TC). Domestic Electrification is there in all the towns whereas there is no Industrial electrification ,Commercial Electrification, Road Lighting (Points) and other electrification in Laharijan Natun Bosti(CT) .Again there is no Road Lighting (points) and other electrification in Dokmoka(TC).

STATEMENT - IV
Medical Facilities, 2009

Sr. No.	Name of Town	No. of Medical facilities* (with number of beds in brackets)						
		Hospitals (Allopathic & Others)	Dispensaries / Health Center	Family Welfare Center	Maternity and Child Welfare Center	Maternity Homes	T.B. Hospital/ Clinic	Nursing Homes
1	2	3	4	5	6	7	8	9
1	Hamren (TC)	1(50)	2(0)	2(0)	18 Kms.	1(7)	1(0)	56 Kms.
2	Donkamokam (TC)	2(30)	1(0)	1(0)	15 Kms.	1(5)	1(0)	27 Kms.
3	Diphu (TC)	1(30)	1(0)	1(0)	5 Kms.	1(7)	1(0)	5 Kms.
4	Bokajan (TC)	2(30)	2(0)	1(0)	1(0)	1(7)	1(0)	1(10)
5	Laharijan Natun Bosti (CT)	2 Kms.	2 Kms.	2 Kms.	2 Kms.	2 Kms.	2 Kms.	2 Kms.
6	Howraghat (TC)	1(30)	2(0)	1(0)	22 Kms.	1(7)	1(0)	24 Kms.
7	Dokmoka (TC)	1(15)	1(30)	13 Kms.	13 Kms.	1(7)	1(0)	32 Kms.

DISTRICT CENSUS HANDBOOK: KARBI ANGLONG DISTRICT

Sr. No.	Name of Town	No. of Medical facilities* (with number of beds in brackets)			Charitable Hospital/Nursing Home (Numbers)	Medicine Shop (Numbers)
		Veterinary Hospital	Mobile Health Clinic	Others etc.		
1	2	10	11	12	13	14
1	Hamren (TC)	1(0)	15 Kms.	5 Kms.	0	6
2	Donkamokam (TC)	7 Kms.	18 Kms.	5 Kms.	0	10
3	Diphu (TC)	1(0)	1(0)	5 Kms.	1	39
4	Bokajan (TC)	1(0)	13 Kms.	2(0)	0	20
5	Laharijan Natun Bosti (CT)	2 Kms.	2 Kms.	2 Kms.	0	2
6	Howraghat (TC)	1(0)	75 Kms.	1(0)	0	6
7	Dokmoka (TC)	15 Kms.	13 Kms.	1(0)	0	2

* If a medical facility is not available in the town, nearest place distance from the town where facility is available has been given
 * N.A.:Not Available

Statement IV: It gives information regarding various Medical Facilities such as availability of Hospitals including Charitable Hospitals/Nursing-Homes, Dispensaries/Health Centre, Family Welfare Centre, Mother & Child Welfare Centre, Maternity Homes, Veterinary Hospitals, Mobile Health Clinic, Medicine Shops etc. There is no Family Welfare Centre in

Laharijan Natun Bosti (CT) and Dokmoka (TC). It is observed as per report that in all the towns, TB Hospital/Clinic are available except Laharijan Natun Bosti (CT). Medicine Shops are available in all towns. In general, it is visible that, the medical facilities are within 2 KMs to 56 KMs range for the towns in an average.

Statement-V
Educational, Recreational and Cultural Facilities, 2009

Sr. No.	Name of Town	Number of Educational Facilities*					
		Primary school	Middle school	Secondary school	Senior Secondary school	Arts/ Science/ Commerce colleges (of degree level and above)	Medical colleges
1	2	3	4	5	6	7	8
1	Hamren (TC)	14	4	2	4	Howraghat(50)	GUWAHATI(165)
2	Donkamokam (TC)	11	2	1	2	Howraghat(35)	GUWAHATI(155)
3	Diphu (TC)	35	29	12	4	4	GUWAHATI(0)
4	Bokajan (TC)	15	19	4	4	diphu(55)	GUWAHATI(0)
5	Laharijan Natun Bosti (CT)	DIMAPUR(2.5)	DIMAPUR(2)	DIMAPUR(2)	DIMAPUR(2)	DIMAPUR(2)	GUWAHATI(2)
6	Howraghat (TC)	4	4	2	2	1	GUWAHATI(195)
7	Dokmoka (TC)	6	2	2	2	Hojai(38)	GUWAHATI(185)

Sr. No.	Name of Town	Number of Educational Facilities*			
		Engineering colleges	Management Institute/ colleges	Polytechnics	Recognised Shorthand, Typewriting and vocational training institutions
1	2	9	10	11	12
1	Hamren (TC)	GUWAHATI(165)	GUWAHATI(165)	NAGAON(65)	HOJAI(35)
2	Donkamokam (TC)	GUWAHATI(155)	GUWAHATI(155)	NAGAON(56)	HOJAI(21)
3	Diphu (TC)	GUWAHATI(0)	GUWAHATI(0)	1	1
4	Bokajan (TC)	GUWAHATI(0)	GUWAHATI(0)	Diphu(55)	diphu(55)
5	Laharijan Natun Bosti (CT)	JORHAT(155)	JORHAT(155)	NAGAON(62)	DIMAPUR(2)
6	Howraghat (TC)	GUWAHATI(195)	GUWAHATI(195)	NAGAON(74)	Hojai(38)
7	Dokmoka (TC)	GUWAHATI(185)	GUWAHATI(0)	NAGAON(65)	3

Statement-V
Educational, Recreational and Cultural Facilities, 2009

Sr. No.	Name of Town	Number of Educational Facilities*			Number of Social, Recreational and Cultural facilities		
		Non-formal Education Center (Sarva Shiksha Abhiyan)	Special School for Disabled	Others	No. of Orphanage Home	Working women's hostles	No. of Old Age Home
1	2	13	14	15	16	17	18
1	Hamren (TC)	3	NAGAON(65)	1	HOJAI(56)	HOJAI(56)	GUWAHATI(0)
2	Donkamokam (TC)	4	NAGAON(56)	(0)	HOJAI(21)	GUWAHATI(155)	GUWAHATI(0)
3	Diphu (TC)	34	1	9	1	1	GUWAHATI(0)
4	Bokajan (TC)	1	NAGAON(0)	(0)	HOJAI(0)	GUWAHATI(0)	GUWAHATI(0)
5	Laharijan Natun Bosti (CT)	DIMAPUR(2)	DIMAPUR(2)	DIMAPUR(2)	HOJAI(0)	DIMAPUR(2)	DIMAPUR(2)
6	Howraghat (TC)	1	DIPHU(75)	(0)	HOJAI(24)	GUWAHATI(195)	Nagaon(0)
7	Dokmoka (TC)	DENGAON(8)	NAGAON(0)	(0)	HOJAI(42)	GUWAHATI(0)	GUWAHATI(48)

Sr. No.	Name of Town	Number of Social, Recreational and Cultural facilities				
		Stadium	Cinema Theatre	Auditorium/ Community halls	Public libraries	Reading rooms
1	2	19	20	21	22	23
1	Hamren (TC)	NAGAON(65)	HOJAI(56)	HOJAI(0)	1	1
2	Donkamokam (TC)	GUWAHATI(155)	HOJAI(21)	HOJAI(21)	HAMREN(23)	HOJAI(21)
3	Diphu (TC)	1	2	3	2	1
4	Bokajan (TC)	1	DIMAPUR(0)	2	Diphu(0)	Diphu(0)
5	Laharijan Natun Bosti (CT)	DIMAPUR(2)	DIMAPUR(2)	DIMAPUR(2)	DIMAPUR(2)	DIMAPUR(2)
6	Howraghat (TC)	1	1	1	NAGAON(74)	Diphu(0)
7	Dokmoka (TC)	DIPHU(85)	2	3	NAGAON(65)	Diphu(0)

* If an educational facility is not available in the town, the name of the nearest place and its distance from the town where facility is available has been given

Statement V: It provides information of Educational, Recreational and Cultural Facilities. In all the 7 towns except Laharijan Natun Bosti (CT) have Primary, Middle, Secondary and Senior Secondary Schools. Degree level colleges of arts, science and Commerce are available in Diphu(TC) and Howraghat(TC). Medical colleges, Engineering colleges, Management Institutes are not available in all the 7 towns. One Polytechnic institution is available at Diphu(TC). Shorthands, Typewriting and Vocational training institutions are available only at Diphu(TC) and Dokmoka(TC). Non-formal educational Centre are

not available at Laharijan Natun Bosti(CT) and Dokmoka (TC). One Special school for Disabled, 9 others, 1 Orphanage Home, 1 Working Women's hostle is available only at Diphu(TC). One Stadium is available at Diphu(TC), Bokajan (TC) and Howraghat(TC) respectively. There are 2 Cinema halls at Diphu(TC), 1 at Howraghat(TC) and 2 at Dokmoka(TC). Auditorium/ community halls are also available at Diphu(TC), Bokajan(TC), Howraghat(TC) and Dokmoka(TC). Public libraries and reading rooms are available at Hamren(TC) and Diphu(TC) respectively.

STATEMENT - VI
Industry and Banking, 2009

Sr. No.	Name of Town	Names of three most important			Number of banks			Number of agricultural credit societies	Number of non-agricultural credit societies
		1st	2nd	3rd	Nationalised Bank	Private Commercial Bank	Co-operative Bank		
1	2	3	4	5	6	7	8	9	10
1	Hamren (TC)	BAMBOO PRODUCT	HANDLOOM PRODUCT		1	1	0	0	0
2	Donkamokam (TC)	CANE / BAMBOO PRODUCT	HANDLOOM PRODUCT		1	1	0	0	0
3	Diphu (TC)	HANDLOOM	FURNITURE	CANE PRODUCT	3	2	1	0	0
4	Bokajan (TC)	CEMENT	TIMBER	CANE PRODUCT	2	1	2	0	0
5	Laharijan Natun Bosti (CT)	FURNITURE	HANDLOOM PRODUCT		0	0	0	0	0
6	Howraghat (TC)	RICE PRODUCT	RICE	BETEL-NUT	1	1	1	1	1
7	Dokmoka (TC)	RICE	MUSTARD OIL	JUTE	1	1	0	0	1

Statement VI: This table contains information showing the Industry and Banking Facilities in towns. Names of the most important commodities manufactured in all the towns are reported as Cane Furniture/ Bamboo Products, Handloom Products, Cement, Furniture, Rice products, Timber, Mustard oil, Betel-Nut and Jute. There is no Nationalised/Private, Commer-

cial Bank available in Laharijan Natun Bosti(CT). Whereas, Co-operative Bank is available in Diphu(TC), Bokajan(TC) and Howraghat(TC) only. Agricultural Credit Societies and Non-Agricultural Credit Societies are there in Howraghat(TC). In Dokmoka(TC) one number of non-agricultural credit society is available.

STATEMENT - VII
Civic and other amenities in Slums, 2009

Sr. No.	Class and name of town	Name of the slum	Is it notified	No. of households (approximate)	Population of the Slum (approximate)	Paved roads (in kms.)	System of drainage			
							Open	Closed	Both (Open & Closed)	Nil
1	2	3	4	5	6	7	8	9	10	11

No Slum areas reported from Karbi Anglong District

TOWN DIRECTORY

Sr. No	Class and name of town	Number of latrines				Comm unity	No. of tap points/ public hydrants installed for supply of protected water	Electricity (Number of connections)		
		Pit System	Flush/ Pour Flush (Water borne)	Service	Others			Domestic	Road lighting (points)	Others
1	2	12	13	14	15	16	17	18	19	20

No Slum areas reported from Karbi Anglong District

**Appendix to Town Directory
Town showing their outgrowth with population**

Name of Town	Name of Out Growth	Population
There is no outgrowth in Karbi Anglong District		

ORGI - ASSAM
English - (10-2011)



2011

Directorate of Census Operations, Assam
Ministry of Home Affairs,
G.S. Road, Ulubari,
Guwahati-781 007

Email: dco-ass.rgi@censusindia.gov.in
Website: <http://www.censusindia.gov.in>

