SOUTH DAKOTA MILEAGE CHART

1 Mile = 1.609 Kilometers
1 Kilometers = .621 Mile

	ABERDEEN	BELLE FOURCHE	BROOKINGS	BUFFALO	CANTON	CHAMBERLAIN	DEADWOOD	EAGLE BUTTE	EDGEMONT	HOT SPRINGS	HURON	LEMMON	MADISON	MILBANK	MISSION	MITCHELL	MOBRIDGE	PHILIP	PIERRE	PINE RIDGE	RAPID CITY	REDFIELD	SIOUX FALLS	SISSETON	SPEARFISH	STURGIS	VERMILLION	WATERTOWN	WINNER	YANKTON
ABERDEEN		312	148	277	242	172	327	171	411	386	90	197	167	98	260	145	99	247	160	365	331	42	197	99	334	314	263	104	222	230
BELLE FOURCHE	312		398	70	464	266	26	141	126	118	323	161	404	410	237	335	213	144	207	169	60	293	401	411	11	32	446	367	270	420
BROOKINGS	148	398		461	81	175	379	267	442	417	75	382	40	69	261	108	247	278	191	366	362	116	49	103	384	366	114	44	218	140
BUFFALO	277	70	461		494	338	105	150	202	194	349	96	467	375	300	398	178	190	233	232	123	301	464	376	87	95	527	376	333	483
CANTON	242	464	81	494		166	408	347	405	380	153	448	77	150	211	100	328	302	257	316	367	200	26	184	413	395	53	125	168	79
CHAMBERLAIN	172	266	175	338	166		272	175	288	265	106	280	135	244	100	70	181	136	85	205	209	125	141	253	257	238	175	197	57	153
DEADWOOD	327	26	379	105	408	272		161	97	89	304	181	385	425	218	316	228	125	188	150	41	312	382	426	15	13	427	387	251	401
EAGLE BUTTE	171	141	267	150	347	175	161		256	231	199	108	287	269	166	250	83	99	90	223	176	151	316	270	152	148	368	226	187	335
EDGEMONT	411	126	442	202	405	288	97	256		25	367	276	425	509	194	357	339	164	251	89	80	370	406	510	112	110	413	443	237	387
HOT SPRINGS	386	118	417	194	380	265	89	231	25		342	251	398	463	169	330	322	139	226	64	55	345	381	485	104	102	388	418	212	362
HURON	90	323	75	349	153	106	304	199	367	342		307	77	151	216	55	189	203	116	306	287	48	121	154	309	291	173	95	158	140
LEMMON	197	161	382	96	448	280	181	108	276	251	307		388	295	254	351	98	148	191	272	196	259	417	296	172	168	469	334	287	436
MADISON	167	404	40	467	77	135	385	287	425	398	77	388		104	231	68	266	284	178	336	368	124	45	123	390	372	110	64	188	95
MILBANK	98	410	69	375	150	244	425	269	509	463	151	295	104		347	183	197	322	235	440	406	118	118	50	421	412	183	43	301	203
MISSION	260	237	261	300	211	100	218	166	194	169	216	254	231	347		163	210	106	100	105	177	225	212	355	223	205	219	296	43	193
MITCHELL	145	335	108	398	100	70	316	250	357	330	55	351	68	183	163		244	202	160	266	275	103	66	191	324	306	111	132	118	85
MOBRIDGE	99	213	247	178	328	181	228	83	339	322	189	98	266	197	210	244		183	110	307	243	141	296	198	224	215	355	203	202	329
PHILIP	247	144	278	190	302	136	125	99	164	139	203	148	284	322	106	202	183		87	124	84	206	268	340	130	112	313	281	139	287
PIERRE	160	207	191	233	257	85	188	90	251	226	116	191	178	235	100	160	110	87		205	171	119	226	259	193	175	278	194	92	245
PINE RIDGE	365	169	366	232	316	205	150	223	89	64	306	272	336	440	105	266	307	124	205		109	358	317	460	155	137	324	401	148	298
RAPID CITY	331	60	362	123	367	209	41	176	80	55	287	196	368	406	177	275	243	84	171	109		290	341	430	46	28	386	365	210	360
REDFIELD	42	293	116	301	200	125	312	151	370	345	48	259	124	118	225	103	141	206	119	358	290		165	134	312	294	221	75	182	188
SIOUX FALLS	197	401	49	464	26	141	382	316	406	381	121	417	45	118	212	66	296	268	226	317	341	165		152	387	369	56	93	169	85
SISSETON	99	411	103	376	184	253	426	270	510	485	154	296	123	50	355	191	198	340	259	460	430	134	152		422	413	217	59	312	240
SPEARFISH	334	11	384	87	413	257	15	152	112	104	309	172	390	421	223	324	224	130	193	155	46	312	387	422		18	435	387	256	409
STURGIS	314	32	366	95	395	238	13	148	110	102	291	168	372	412	205	306	215	112	175	137	28	294	369	413	18		417	369	238	391
VERMILLION	263	446	114	527	53	175	427	368	413	388	173	469	110	183	219	111	355	313	278	324	386	221	56	217	435	417		158	176	26
WATERTOWN	104	367	44	376	125	197	387	226	443	418	95	334	64	43	296	132	203	281	194	401	365	75	93	59	387	369	158		253	178
WINNER	222	270	218	333	168	57	251	187	237	212	158	287	188	301	43	118	202	139	92	148	210	182	169	312	256	238	176	253		150
YANKTON	230	420	140	483	79	153	401	335	387	362	140	436	95	203	193	85	329	287	245	298	360	188	85	240	409	391	26	178	150	

South Dakota State Parks and Recreation Areas

● -Features Available
A-Features Available and Accessible

Info: gfp.sd.gov 605.773.3391
Reservations: CampSD.com 1.800.710.2267

	Acres	Entrance Fee	Reservations	Campsites	Electric Sites	Accessible Sites	Showers	Dump Station	Horse Camp Sites	Lodge	Cabins	Playground	Swim Beach	Hiking Trail	Horse Trail	Picnic Shelter	Historical	Fishing	Boat Ramp	Visitor Center	Concessions	
Adams Nature	1,500											●		●		1	●			A		2SW McCook off I-29, Exit 4
Angostura RA	978	●	●	166	●	7	A	●			A	●	●	A		3		A	●	A	●	10SE Hot Springs off US 18/385
Bear Butte SP	1,308	●		19					4					●	●	1	●	A	●	A		6NE Sturgis off SD 79
Beaver Creek Nature	150													A		2	●					5SE Brandon off I-90, Exit 406
Big Sioux RA	543	●	●	49	●	1	A	●			A	●		A	●	1	●	●				4S Brandon off I-90, Exit 406
Burke Lake RA	206			15										●		2		A	●			2E Burke off US 18
Buryanek RA	246	●	●	44	●	1	A	●			A	●				1		●	●			20NW Platte off SD 44
Chief White Crane RA	195	●	●	146	●	2	A	●			A	●		●		1		●	●			5W Yankton off SD 52
Cow Creek RA	256	●	●	46	●		A	●			A					1		●	●			15NW Pierre off SD 1804
Custer SP	71,000	●	●	341	●	5	A	●	29		A	●	●	A	●	3	●	A	●	A	●	5E Custer off US 16A
Farm Island RA	1,149	●	●	90	●	2	A	●			A	●	●	A		4	●	A	●	A		4E Pierre off SD 34
Fisher Grove SP	312	●	●	22	●	1	A	●				●		●		1		●			●	7E Redfield off US 212
Fort Sisseton SP	146	●	●	14	●		A				●			A		1	●	●	●	●		10SW Lake City off SD 10
Good Earth SP	577	●												●		1	●			A		1-29 Exit 73, 10E, 2N, 1E off 85th St
Hartford Beach SP	329	●	●	87	●	3	A	●			A	●	●	●		1	●	●	●			15N Milbank off SD 15
Indian Creek RA	295	●	●	123	●	1	A	●			A	●		A		2		●	●		●	2SE Mobridge off US 12
Lake Alvin RA	52	●										●	●	●		1		A	●			4E, 1N Harriburg off Co 135
Lake Cochrane RA	28	●	●	30	●	1	A	●			A	●	●			1		●	●			10E Clear Lake off SD 22
Lake Herman SP	227	●	●	72	●	2	A	●			A	●	●	●		2	●	A	●	A		2W Madison off SD 34
Lake Louise RA	317	●	●	40	●	1	A	●			A	●	●	●		3		A	●			14NW Miller off US 14
Lake Poinsett RA	195	●	●	114	●	2	A	●			A	●	●	●		2		●	●	A		14NE Arlington off US 81
Lake Thompson RA	402	●	●	103	●	1	A	●		A	A	●	●	A				●	●			6SW Lake Preston off US 14
Lake Vermillion RA	204	●	●	94	●	2	A	●			A	●	●	●		1		A	●			5S of I-90, Exit 374
Lewis and Clark RA	1,045	●	●	418	●	4	A	●	8		A	●	●	A	●	8		A	●	A	●	6W Yankton off SD 52
Little Moreau RA	153			5												1		●	●			6S Timber Lake off SD 20
Llewellyn Johns RA	153	●	●	10	●											1						12S Lemmon off SD 73
Mickelson Trail RA	114mi.	●												A	●	14	●					Black Hills, Edgemont-Deadwood
Mina Lake RA	300	●	●	38	●	1	A	●		A	A	●	●	A		1		A	●			11W Aberdeen off US 12
Newton Hills SP	996	●	●	136	●	2	A	●	10	A	A	●	●	●	●	6		A	●			6S Canton off Co 135
North Point RA	1,043	●	●	115	●	2	A	●			A	●	●	A		1		●	●		●	1NW Pickstown off US 281
North Wheeler RA	159	●		27	●													●	●			16S Platte off SD 1804
Oahe Downstream RA	928	●	●	205	●	3	A	●		A	A	●	●	A		5	●	A	●	A		5N Fort Pierre off SD 1806
Oakwood Lakes SP	296	●	●	145	●	3	A	●	6		●	●	●	A	●	5	●	A	●			10NW of Volga off US 14
Okobojo Point RA	134	●		18			A									7		●	●			17NW Pierre off SD 1804
Palisades SP	424	●	●	34	●	1	A			A	A	●		●		1	●	●				10N of I-90, Exit 406
Pease Creek RA	585	●	●	29	●	1	A	●	5			●		●	●	1		●	●			11W Lake Andes off SD 1804
Pelican Lake RA	444	●	●	82	●	1	A	●	6		A	●	●	●	●	1		A	●			9SW Watertown off US 212
Pickerel Lake RA	391	●	●	69	●	1	A	●			A	●	●	●		1		A	●			10N Waubay off US 12
Pierson Ranch RA	59	●	●	67	●	1	A	●			A	●		A		4						4W Yankton off SD 52
Platte Creek RA	234	●	●	36	●	1	A	●				●	●			1		●	●			14SW Platte off SD 44
Randall Creek RA	182	●	●	132	●	3	●	●			A	●				2	●	A	●			1W Pickstown off US 281
Revheim Bay RA	143	●										●	●	●		4		●				1SE Mobridge off US 12
Richmond Lake RA	313	●	●	24	●	1	A	●			A	●	●	A	●	2		A	●			10NW Aberdeen off US 281
Rocky Point RA	394	●	●	63	●	3	A	●			A	●	●			3		●	●			8E Belle Fourche off SD 212
Roy Lake SP	320	●	●	100	●	1	A	●			●	A	●	A		2	●	A	●		●	3SW Lake City off SD 10
Sandy Shore RA	33	●	●	17	●	1	A				A	●	●			1		●	●			5W Watertown off US 212
Shadehill RA	905	●	●	85	●	5	A	●		A	A	●	●	●		1	●	A	●	A		14S Lemmon off SD 73
Sheps Canyon RA	724	●	●	33	●	1	A	●	11	A				●	●			●	●			6 S Hot Springs off SD 71, 5E on Sheps Canyon Rd
Sica Hollow SP	893	●							8					●	●		●					15NW Sisseton off SD 10
Snake Creek RA	699	●	●	115	●	2	A	●			A	●	●	●		1	●	●	●		●	14W Platte off SD 44
Spearfish Canyon NA	60													●				●				1W Savoy off FRD 222
Spirit Mound Nature	317													●			●					5N Vermillion off SD 19
Spring Creek RA	148	●																●	●		●	15NW Pierre off SD 1804
Springfield RA	30	●	●	21	●		A	●			●	●		●		1		A	●			1E Springfield off SD 37
Swan Creek RA	105	●		26	●	1	●	●										●	●			9W Akaska off US 83
Union Grove SP	497	●	●	25	●		A	●	4			●		●	●	2						11S Beresford off I-29
Walker's Point RA	46	●	●	43	●	1	A	●			A	●						●	●			9SE Madison off SD 19
West Bend RA	178	●	●	119	●	1	A	●			A	●				2	●	●	●			35SE Pierre off SD 34
West Pollock RA	227	●	●	29	●		●	●				●						●	●			3SW Pollock off SD 1804
West Whitlock RA	263	●	●	105	●	1	A	●			A	●	●	●		1		●	●			18W Gettysburg off US 12

South Dakota's Radio Stations

AM RADIO STATIONS

City	Call Letters	kHz
Aberdeen	KSDN	930
Aberdeen	KGIM	1420
Aberdeen	KKAA	1560
Belle Fourche	KBFS	1450
Brookings	KJJQ	910
Brookings	KBRK	1430
Deadwood	KDSJ	980
Hot Springs	KZMX	580
Hot Springs	KFCR	1490
Huron	KOKK	1210
Huron	KIJV	1340
Lemmon	KBJM	1400
Madison	KJAM	1390
Milbank	KMSD	1510
Mitchell	KORN	1490
Mobridge	KOLY	1300
Pierre	KGFX	1060
Pierre	KCCR	1240
Pierre	KSQP	1450
Rapid City	KKLS	920
Rapid City	KIMM	1150
Rapid City	KTOQ	1340
Rapid City	KOTA	1380
Sioux Falls	KXRB	1000
Sioux Falls	KSOO	1140
Sioux Falls	KWSN	1230
Sioux Falls	KNWC	1270
Sioux Falls	KELO	1320
Sioux Falls	KSQB	1520
Sturgis	KBHB	810
Watertown	KWAT	950
Watertown	KSDR	1480
Winner	KWYR	1260
Yankton	WNAX	570
Yankton	KYNT	1450
Yankton	KVTK	1570

FM RADIO STATIONS

City	Call Letters	MHz
Aberdeen	KSDN	94.1
Aberdeen	KNBZ	97.7
Aberdeen	KGIM	103.7
Aberdeen	KBFO	106.7
Brookings	KBRK	93.7
Brookings	KKQQ	102.3
Brookings	KDBX	107.1
Faith	KPSD	97.1
Gregory	KVCX	101.5
Hot Springs	KZMX	96.7
Hot Springs	KAWK	105.1
Huron	KJRV	93.3
Huron	KZNC	99.1
Huron	KZKK	105.1
Madison	KJAM	103.1
Martin	KZSD	102.5
McLaughlin	KLND	89.5
Milbank	KCGN	101.5
Mitchell	KUQL	98.3
Mitchell	KMIT	105.9
Mitchell	KQRN	107.3
Mobridge	KQSD	91.9
Mobridge	KOLY	99.5
Mobridge	KMLO	100.7
Pierpont	KDSD	90.9
Pierre	KGFX	92.7
Pierre	KPLO	94.5
Pierre	KLXS	95.3
Porcupine	KILI	90.1
Rapid City	KBHE	89.3
Rapid City	KQRQ	92.3
Rapid City	KRCS	93.1
Rapid City	KKMK	93.9
Rapid City	KSQY	95.1
Rapid City	KLMP	97.9
Rapid City	KOUT	98.7
Rapid City	KFXS	100.3
Rapid City	KIQK	104.1
Rapid City	KZLK	106.3
Reliance	KTSD	91.1
Sioux Falls	KAUR	89.1
Sioux Falls	KCSD	90.9
Sioux Falls	KELO	92.5
Sioux Falls	KSQB	95.7
Sioux Falls	KNWC	96.5
Sioux Falls	KMXC	97.3
Sioux Falls	KIKN	100.5
Sioux Falls	KTWB	101.9
Sioux Falls	KYBB	102.7
Sioux Falls	KRRO	103.7
Sioux Falls	KKLS	104.7
Sisseton	KBWS	102.9
Spearfish	KBHU	89.1
Spearfish	KZZI	95.9
Spearfish	KDDX	101.1
St. Francis	KINI	96.1
Vermillion	KUSD	89.7
Vermillion	KAOR	91.1
Watertown	KSDR	92.9
Watertown	KIXX	96.1
Watertown	KDLO	96.9
Watertown	KKSD	104.3
Winner	KWYR	93.7
Yankton	KKYA	93.1
Yankton	WNAX	104.1
Yankton	KVHT	106.3

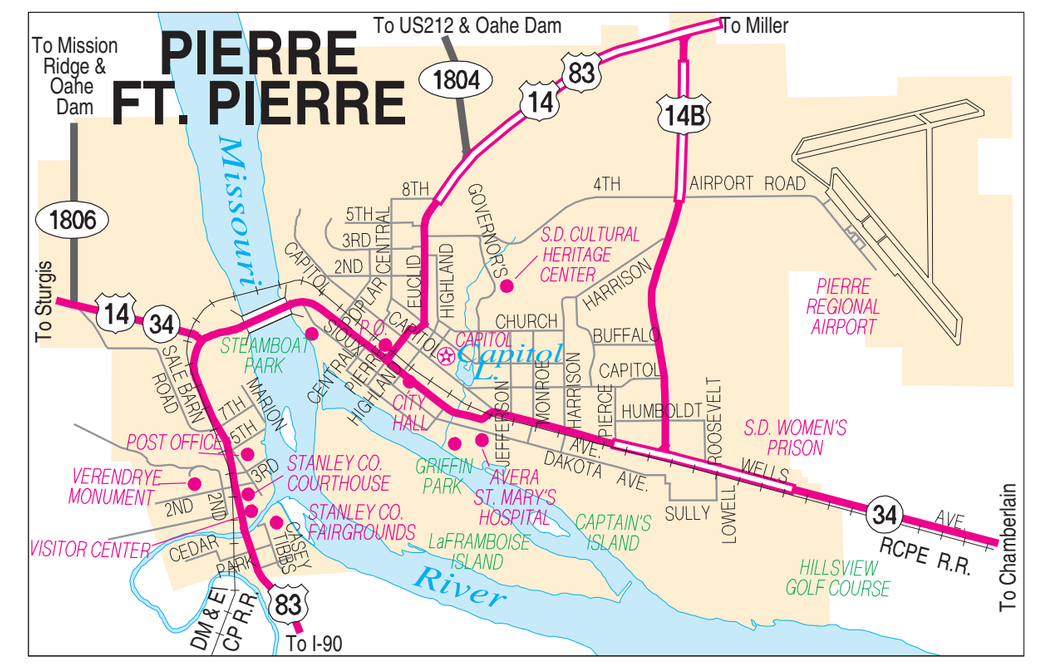

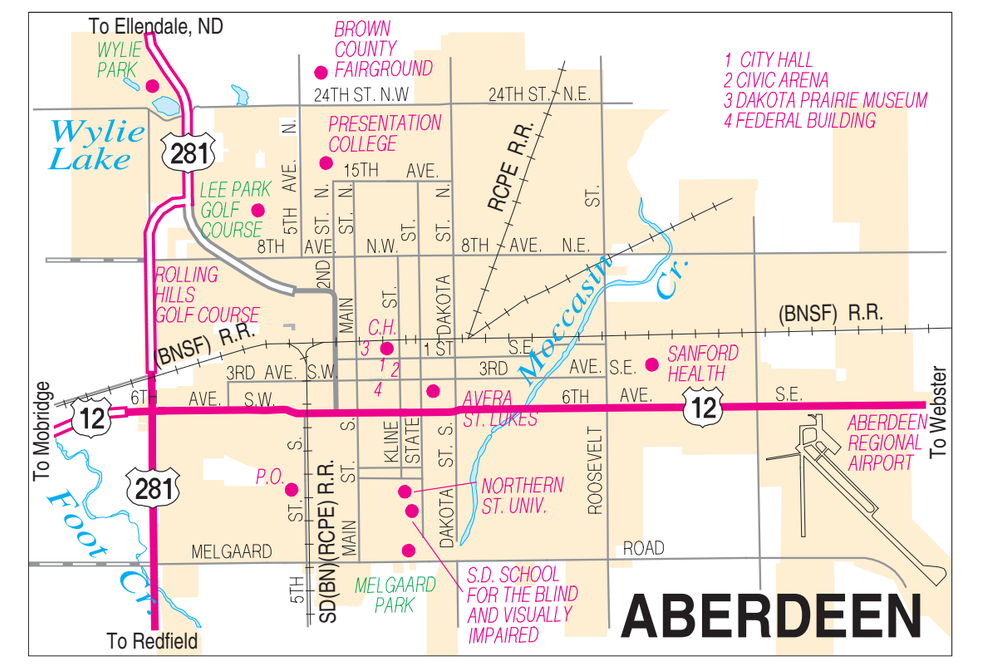

VICINITY MAP SCALE

(All vicinity maps are at same scale)

Miles (one inch is approximately 2.10 miles)

0 1 2 3

0 1 2 3 4 5

Kilometers (one inch is approximately 3.38 kilometers)

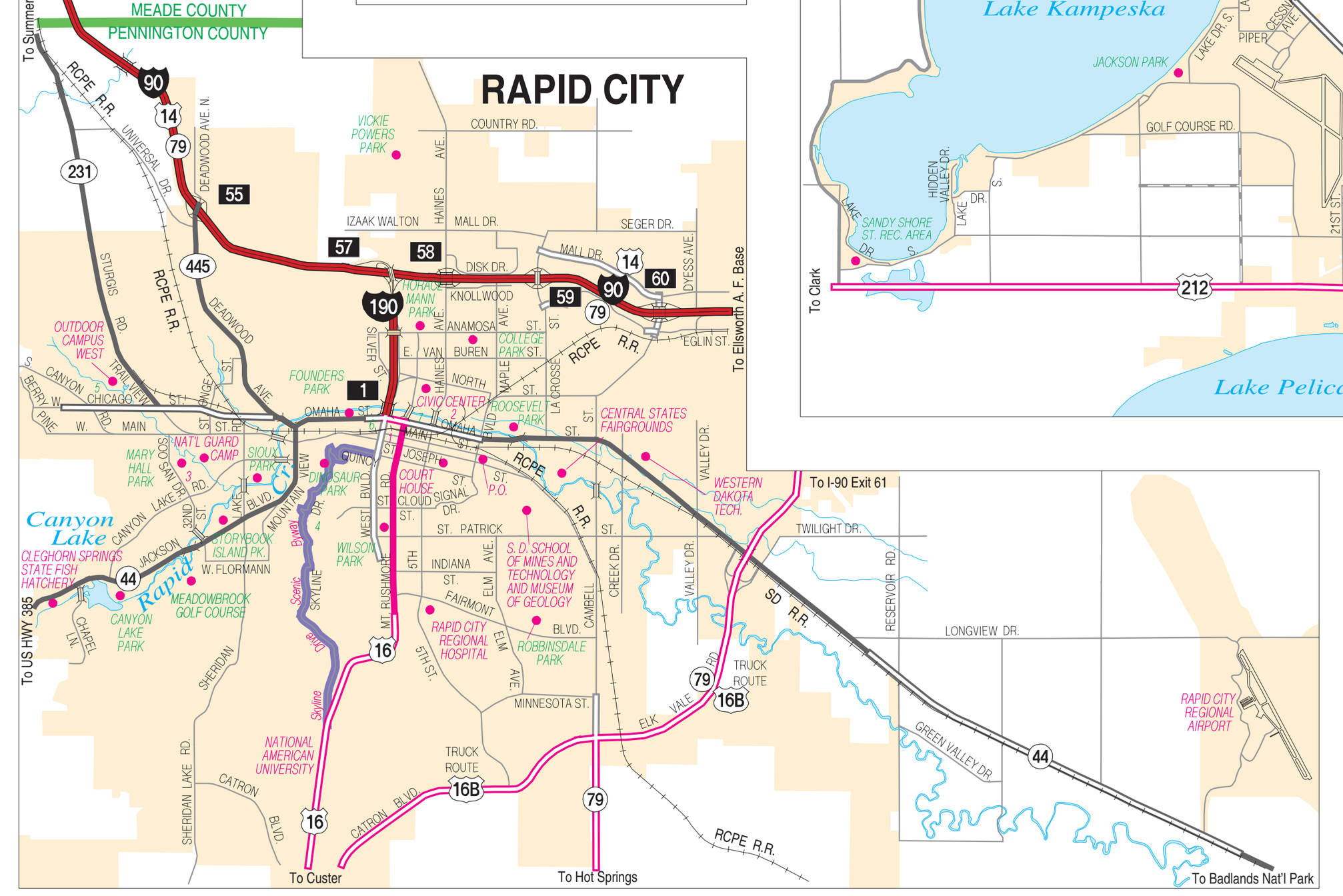

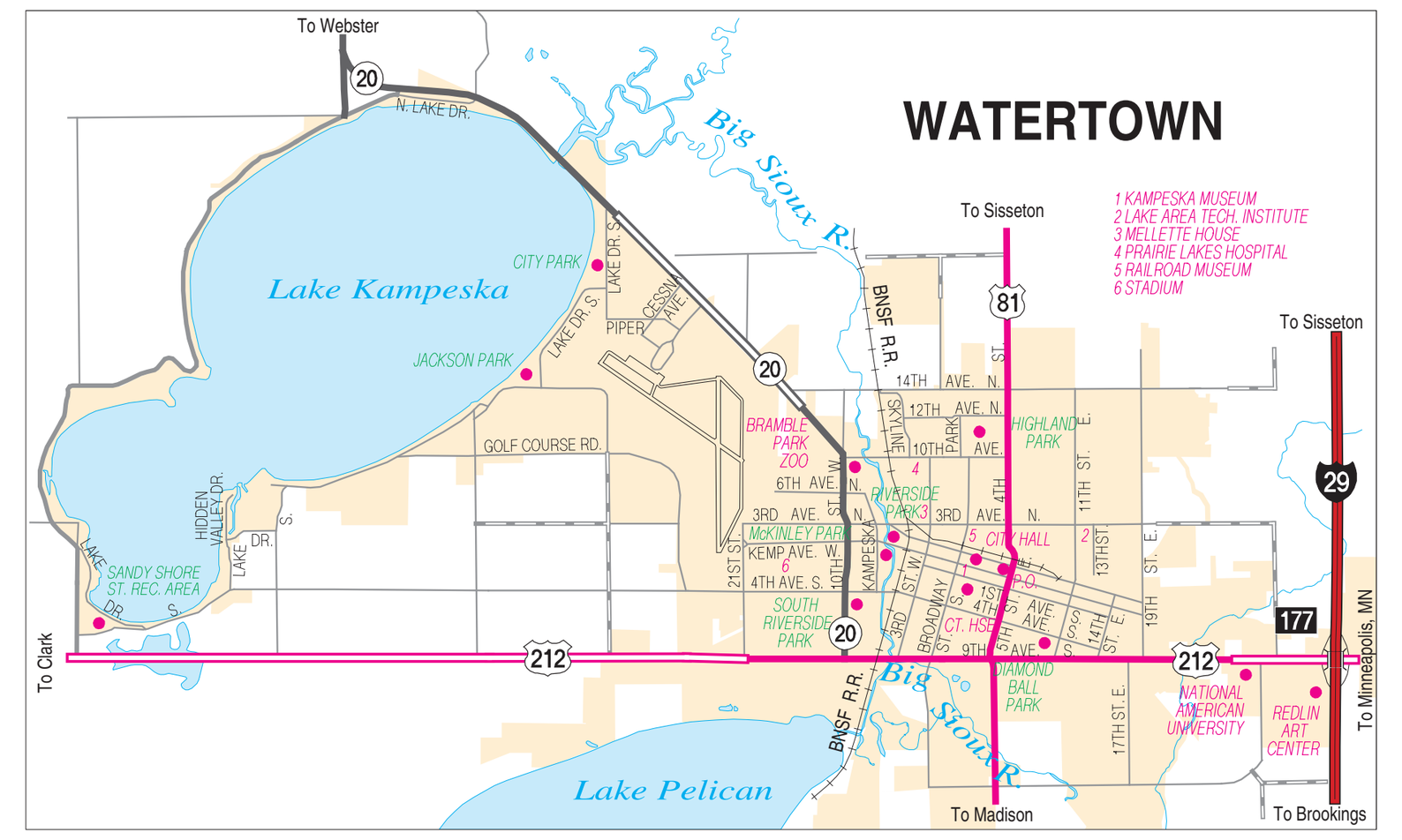

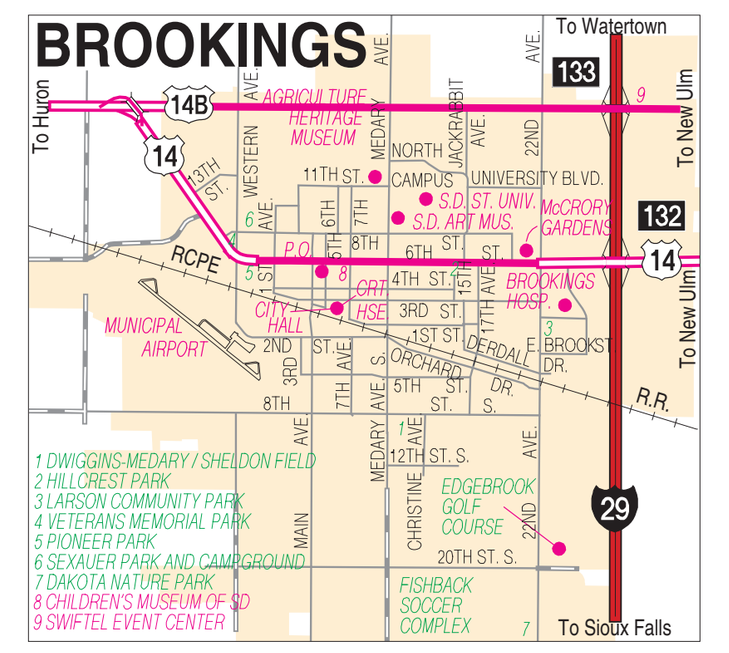

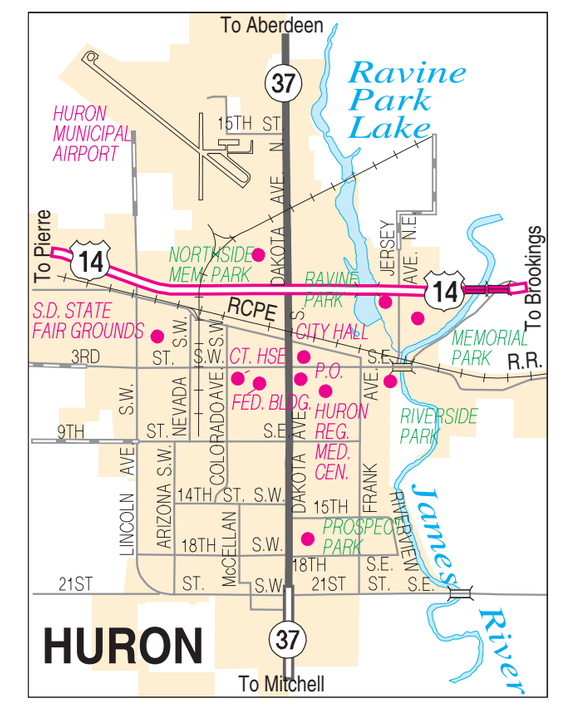

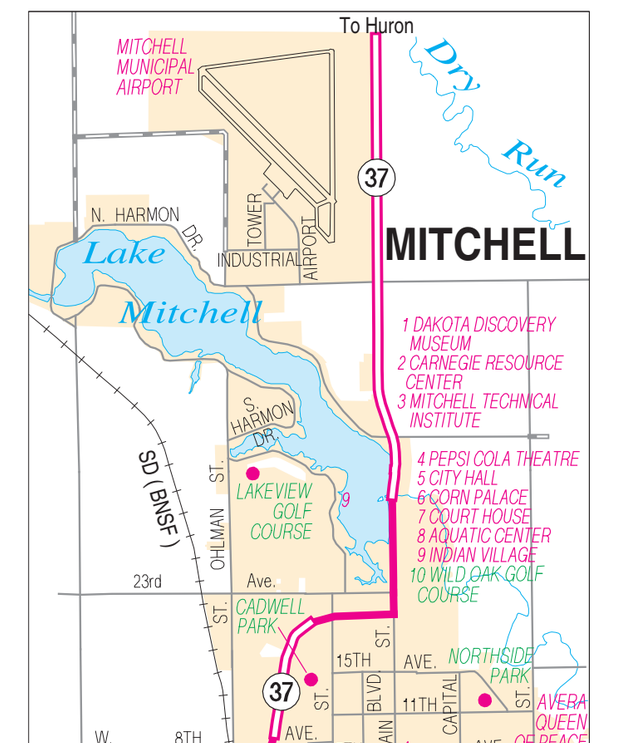

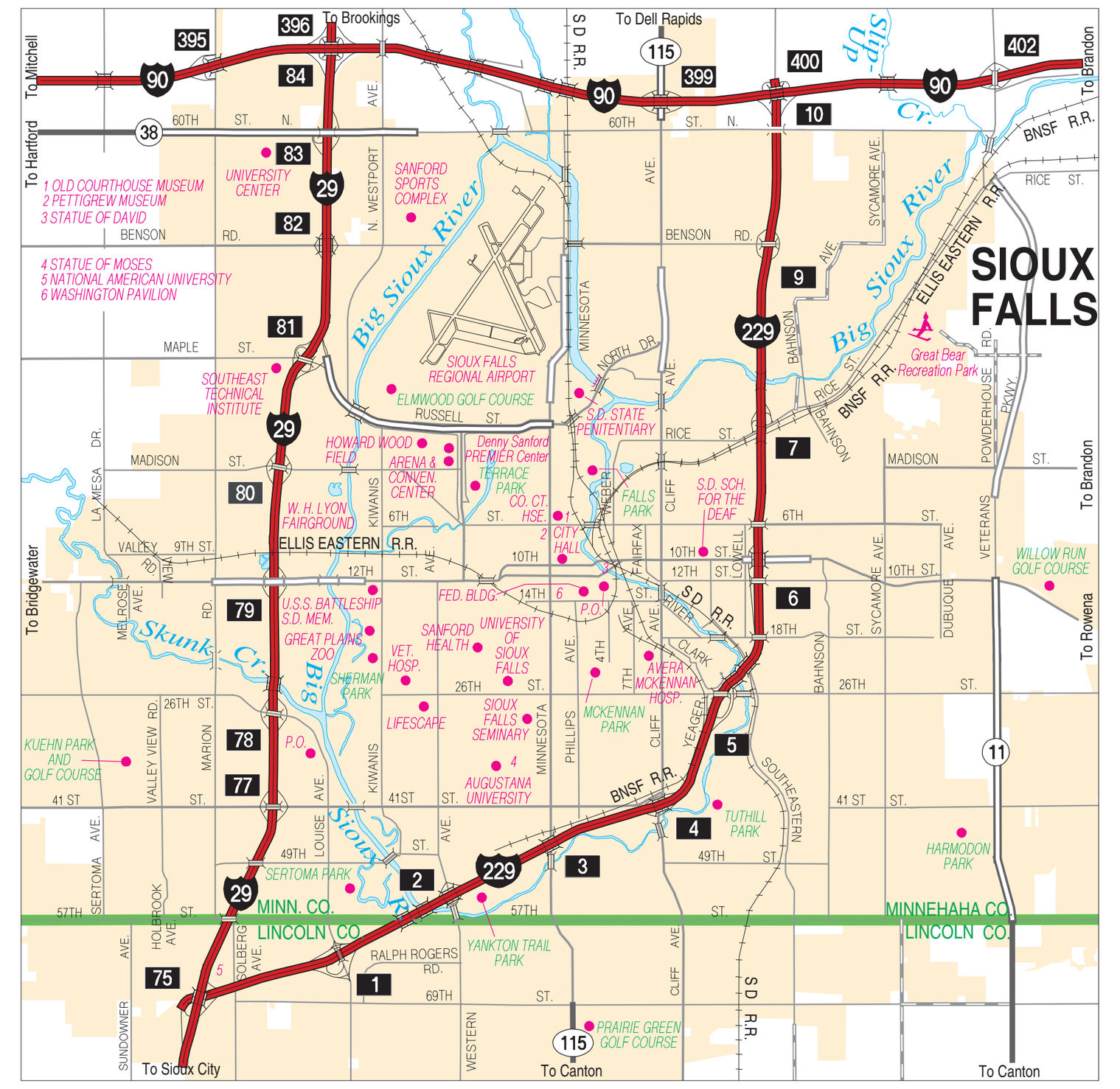

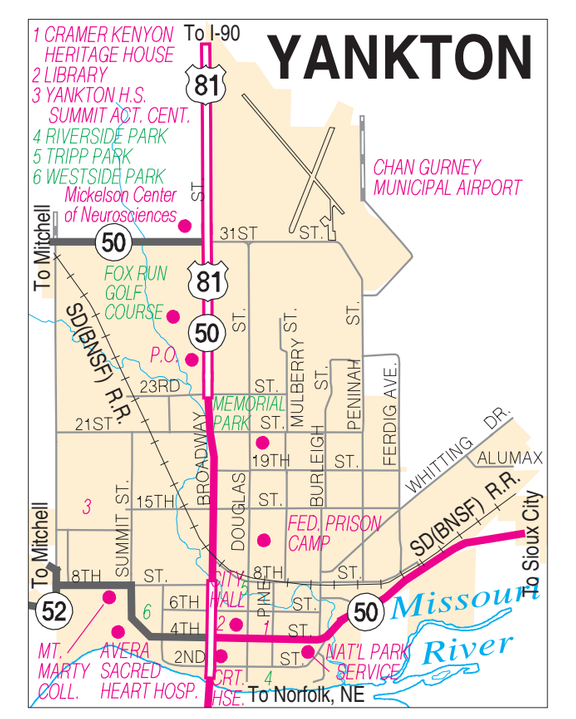

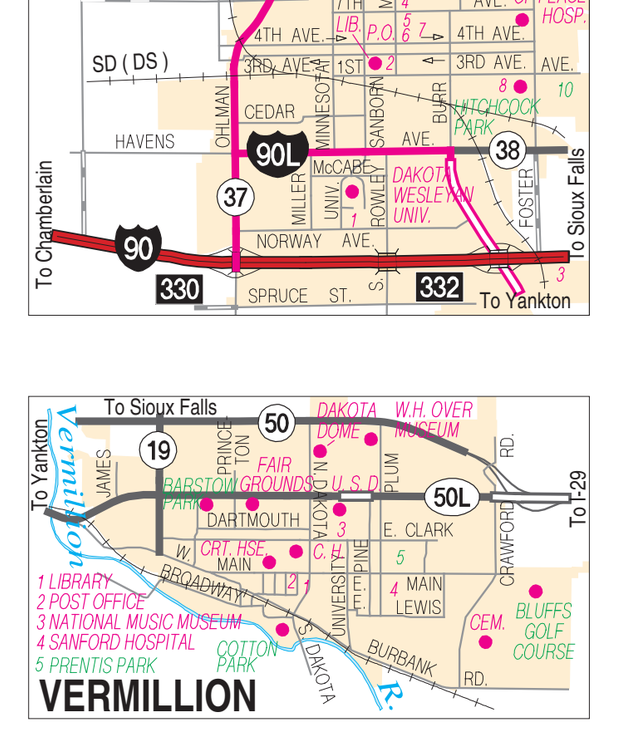

SOUTH DAKOTA EMERGENCY ASSISTANCE NUMBERS

STATE POLICE DISPATCH CENTERS

Huron	(605)353-7132 or 353-7133
Pierre	(605)773-3536
Rapid City	(605)393-8121

ROAD AND WEATHER CONDITION REPORTS

South Dakota 511

TRAVELER INFORMATION

Free by dialing "511" in South Dakota or outside South Dakota dial toll free (866)697-3511

INTERNET TRAVELER INFORMATION

http://www.safetravelusa.com/sd

During the past five years (2014-2018), more than 40 percent of fatal crashes on South Dakota highways were alcohol-related. An average of 50 people died annually in alcohol-related crashes over that period. The Drunk Driving Kills logo is a reminder to motorists of the dangers of impaired driving.

DRUNK DRIVING KILLS

DID YOU KNOW?

SPEED LIMITS - Rural interstates, 80 mph. All other rural routes 65 mph unless otherwise posted. 25 mph in all urban areas unless otherwise posted.

SEAT BELT/CHILD RESTRAINT LAW - Seat belts required for driver and all front seat passengers. Child restraints required for children under age 5.

RIGHT TURN ON RED LIGHT - Permitted after a complete stop unless expressly forbidden.

VEHICLES MUST NOT BE PARKED on the paved or main traveled portions of any rural highway when it is practical to stop, park or leave such vehicle standing off of the paved or improved or main traveled portion of the highway.

VEHICLE HEADLIGHTS - Must be used at all times between one half hour after sunset and one half hour before sunrise, and at other times when necessary for safe driving.

MOVE OVER LAW - On interstates or other highways with more than two lanes, drivers must move to the farthest lane of traffic when they come upon ANY stopped vehicle with flashing yellow lights. On two-lane roads, drivers must slow at least 20 mph below posted limit.

HEADLIGHTS MUST BE DIMMED when meeting or overtaking another vehicle.

OPERATORS LICENSES - A South Dakota operators license is required of all residents. Non-residents must be properly licensed in their home state.

REGISTRATION - Vehicles owned or operated by a resident of South Dakota must be registered in this state, except for certain military personnel and for those assigned in this state under the Domestic Volunteer Act of 1973 and any dependent of such non-resident.

REPORTING ACCIDENTS - The operator of every motor vehicle involved in an accident within the State of South Dakota in which there is a death, personal injury or damage to any one person's property of $1,000 or combined damage to property of $2,000 shall immediately report the matter to the nearest available peace officer who has jurisdiction.

STUDDED TIRES can lawfully be used on South Dakota roads from October 1 to April 30.

RIDING BICYCLES ON THE ROADWAY - Bicycles may be ridden on any road in South Dakota except in areas in which they are specifically forbidden. All the rights and duties of drivers of motor vehicles also apply to bicyclists, who MUST obey all traffic laws.

CAMPING NOT PERMITTED at highway rest areas.

PLEASE BUCKLE UP --- DON'T DRINK AND DRIVE

RESTRICTION OF LIABILITY: The South Dakota Department of Transportation makes no claims, promises or guarantees about the accuracy, completeness, or adequacy of the data and expressly disclaims liability for errors and omissions of the data content. No warranty of any kind, implied, expressed or statutory, including but not limited to the warranties of non-infringement of third party rights, title, merchantability and fitness for a particular purpose is given with respect to this data.

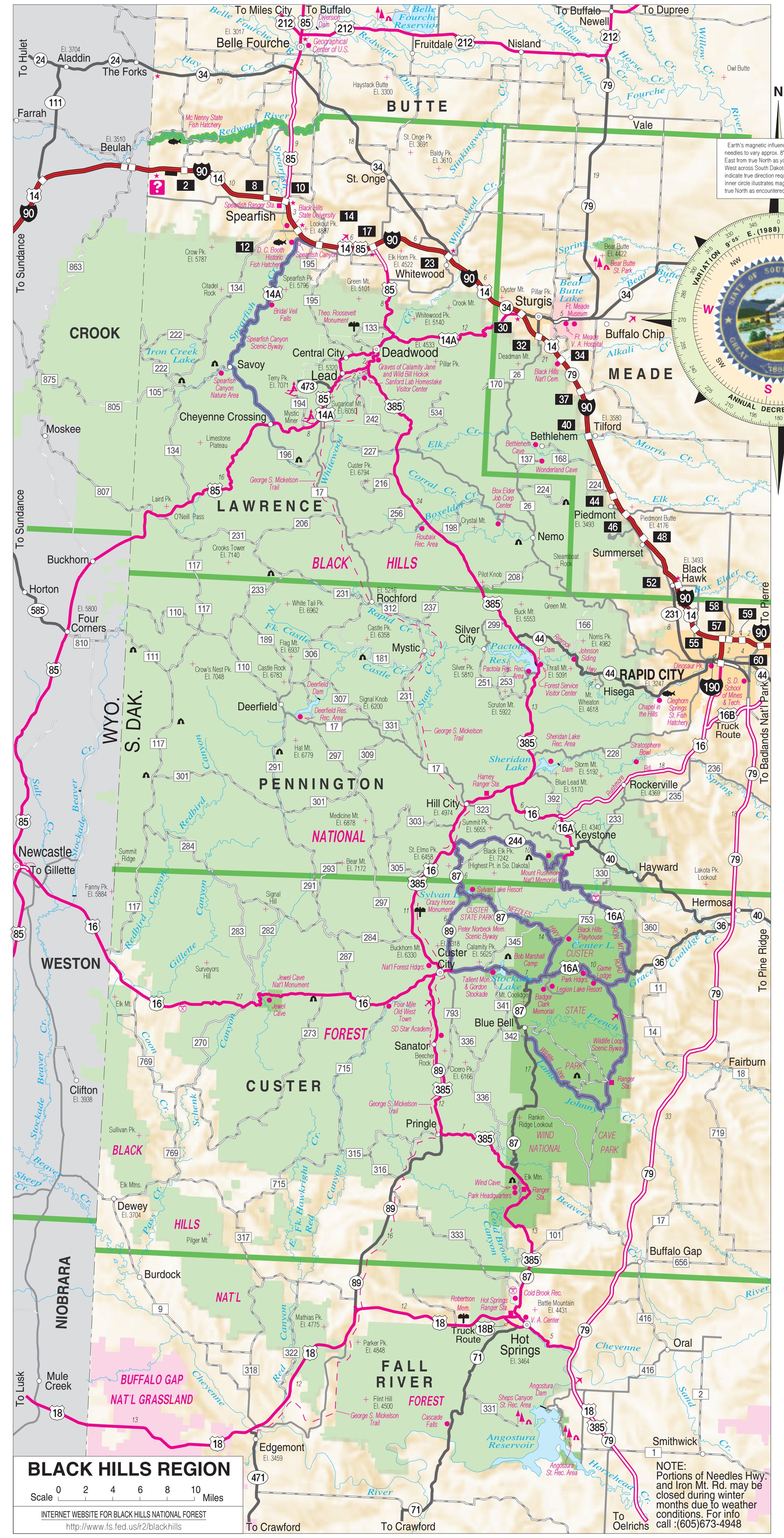

BLACK HILLS REGION

The State of South Dakota

MAP LEGEND

Highway Classifications:
- Interstate System
- Multilane Divided
- Principal Through Routes (paved)
- Other Principal Roads (paved)
- Other Paved Roads
- Gravel

Cities and Towns: (Type size indicates relative population)
- SIOUX FALLS
- Vermillion
- Deadwood Eureka Hoven Letcher
- State Capital
- County Seats

Miles (one inch is approximately 15.43 miles)
0 10 20 30 40

0 10 20 30 40 50 60
Kilometers (one inch is approximately24.84 kilometers)

Highway Markers:
- 90 Interstate
- 385 18 United States
- 471 44 State
- 322 Forest Service Roads
- 8 Bureau of Indian Affairs Highway System
- Lewis & Clark Trail
- Scenic Byways (PAVED, GRAVEL)
- Interchange & Number (61), Rest Area
- Red accumulated mileages between red stars. Other mileages between towns, junctions & interchanges

Other Map Symbols:
- Points of Interest
- State Parks and Recreation Areas
- Campsites
- State Monuments, Memorials and Historic Sites
- Winter Sports Areas
- Selected State Waysides and Roadside Parks
- State Fed. Boat Ramp/Lakeside Use Area
- Major Missouri River Recreation Area
- Information Center
- Ranger Station
- Fish Hatcheries
- Time Zone Lines
- Railroads
- County Boundaries
- Reservation Boundaries
- Tribal Headquarters
- Airports: Scheduled Service, Military
- Other Approved Airports
- George S. Mickelson Trail (Black Hills Region Map)

Copyright© 2019 by the State of South Dakota

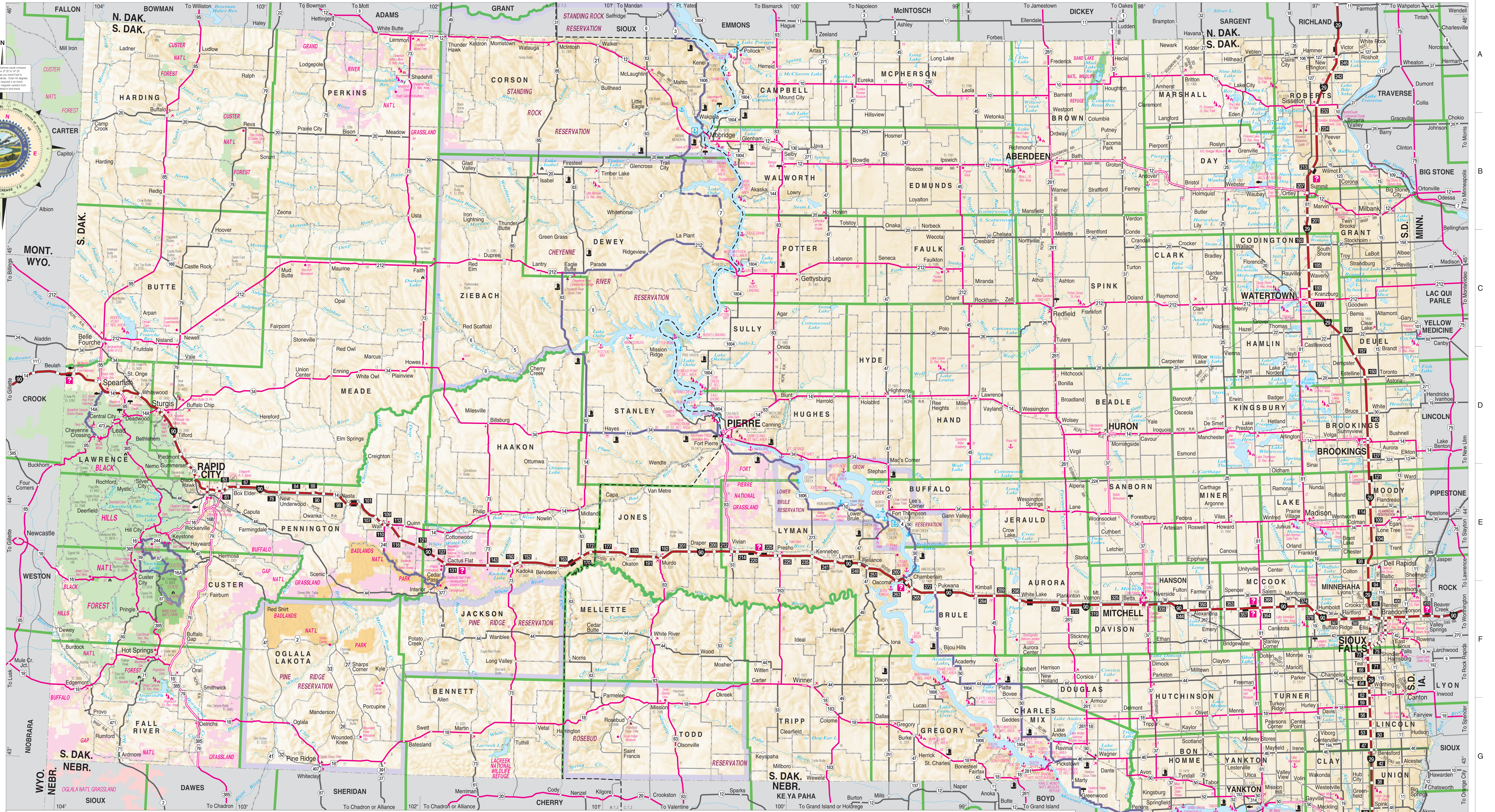

SOUTH DAKOTA INDEX

Population 814,180
2010 Census

Capital: Pierre

Cities & Towns: