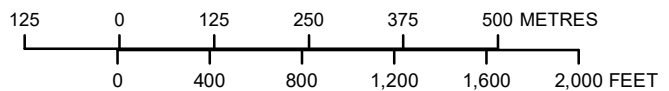
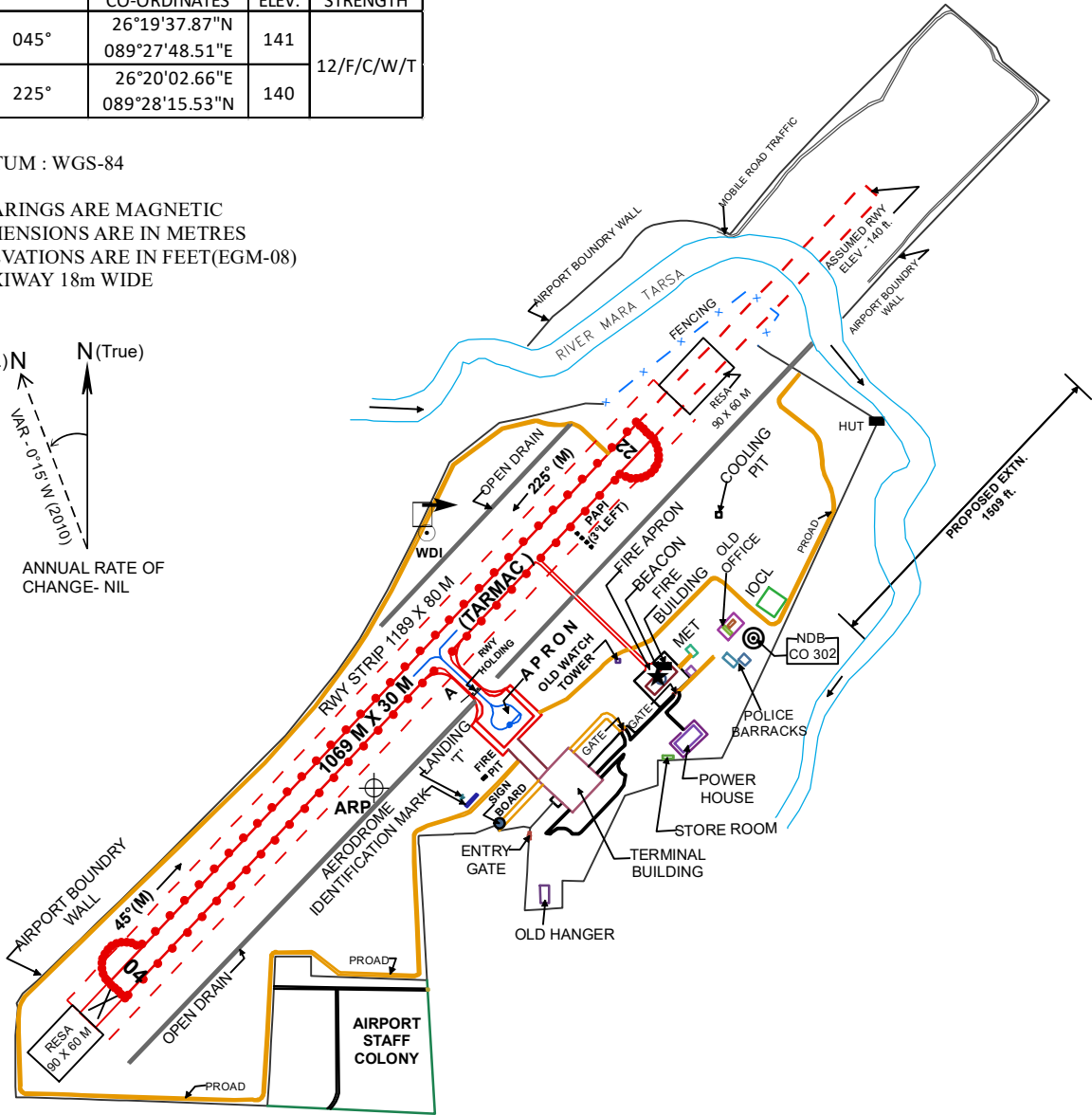
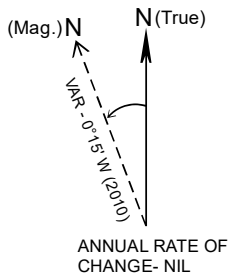


AERODROME CHART 26°19'46.76" N ELEV. 141 TWR 118.15 COOCH BEHAR, INDIA
089°28'01.61" E COOCH-BEHAR AIRPORT

RWY	DIRECTION	THR CO-ORDINATES	THR. ELEV.	BEARING STRENGTH
04	045°	26°19'37.87"N 089°27'48.51"E	141	12/F/C/W/T
22	225°	26°20'02.66"E 089°28'15.53"N	140	

- DATUM : WGS-84
- BEARINGS ARE MAGNETIC
- DIMENSIONS ARE IN METRES
- ELEVATIONS ARE IN FEET (EGM-08)
- TAXIWAY 18m WIDE



LEGEND	
RWY HOLDING POSITION	≡≡≡



DATE OF AERONAUTICAL INFORMATION
FEB. 2019

UPDATED AS ON 12-03-2019