

MILES CITY, Custer County

KATL (Sept. 4, 1941): 1340 kc; 1 kw-D. 250 w-N. P. O. Box 720. Phone 232-2280. Star Printing Co. (original owner). See "Newspaper Ownership."

Network ABC, MBS, Keystone, Intermountain. Rep Petry.

I. A. Elliot, gen mgr; Fred B. Hunnes, coml mgr; John Metropoulos, prog dir; Clare Hekkel, prom mgr; McLloyd Rudolph, news dir; Ralph McElwain, chief engr.

MISSOULA, Missoula County

KGVO (Jan. 28, 1931): 1290 kc; 5 kw, DA-1. P. O. Box 1405. Phone Lincoln 3-7151. KGVO Broadcasters Inc. (acquired station Nov. 4, 1959).

Network CBS. Reps Hollingbery; Art Moore. Dale G. Moore, pres & gen mgr; Earl Morgenroth, coml mgr; Howard McDonald, prog dir & prom dir; Don Weston, news dir; Kenneth Hanson, chief engr.

KQTE (July 15, 1955): 1340 kc; 250 w. P. O. Box 1202. Phone Lincoln 9-3344. Montana Broadcasting Co. (original owner).

Network ABC, Intermountain. Rep Avery-Knodel; Feltis.

Wm. J. Strothman, pres & gen mgr; Charles Dahlstrom, coml mgr; J. D. Coleman, news dir; Robert Scherpenseel, chief engr.

KXLL (Feb. 29, 1947): 1450 kc; 250 w. P. O. Box 1503. Phone 543-5124. June Inc. (acquired station Aug. 1, 1960).

Rep Harlan Oakes.

June B. Wilson, pres; George Wilson, gen mgr & news dir; Chris Kay, coml mgr; John Lee, prog dir; Dick Vick, prom mgr; Al Nist, chief engr.

KYSS (June 27, 1959): 910 kc; 1 kw-D. P. O. Box 1271. Phone Lincoln 3-3105. Garden City Broadcasting Inc.

PLENTYWOOD, Sheridan County

KPWD-FM (June 1, 1962): 100.1 mc; 0.88 kw. Antenna height—minus 100 feet. Plentywood Broadcasting Co. Duplicates KGXC Sidney (below) 10% (approx). Stereocast by multiplex.

RED LODGE, Carbon County

KRBN (Dec. 7, 1961): 1450 kc; 1 kw-D, 250 w-N. P. O. Box 908. Phone 755. Carbon County Broadcasters Inc. (original owner).

John Jarousi, pres; Frank L. Henderson, gen mgr; Joe Flaherty, prog dir; Dean Jansma, chief engr.

SHELBY, Toole County

KSEN (Aug. 11, 1947): 1150 kc; 1 kw-D, 500 w-N, DA-N. 130 Main St. Phone Hemlock 4-5541. Tri-County Radio Corp. (original owner).

Network MBS. Rep Webb; Hugh Feltis. John Lyon, owner; Jerry Black, gen mgr; Ben Light, coml mgr; Richard Puff, prog dir; Alex Bronsen, prom mgr; Howard West, news dir; Fred Nichols, chief engr.

SIDNEY, Richland County

KGXC (Oct. 1, 1926): 1480 kc; 5 kw, DA-1. P. O. Box 31. Phone 408 or 1272. KGXC Inc. (original owner).

Network MBS. Rep Dean & Slaughter. E. E. Krebsbach, pres; E. Clair Krebsbach, gen mgr; R. K. Krebsbach, prog mgr; Dale C. Wilson, chief engr.

WOLF POINT, Roosevelt County

KVCK (Sept. 1, 1957): 1450 kc; 1 kw-D. 250 w-N. P. O. Box 986. Phone 615. Hi Line Broadcasting Co. (original owner).

Network MBS. R. E. Coffey, co-owner & gen mgr; Dennis Johnson, prog dir; Kenneth Karge, chief engr.

NEBRASKA

*Non-commercial

CALL COLLINS

Jim Littlejohn
15817 Town Line Road
Hopkins, Minn.
Phone: Minnpls 935-7011

Jack Chenoweth
628 South Rock Hill Road
St. Louis, Missouri
Phone: Woodland 1-2284

ALLIANCE, Box Butte County

KCOW (January 1949): 1400 kc; 1 kw-D, 250 w-N. 1100 W. 10th St. Phone 1400. Sandhills Broadcasting Corp. (original owner).

Network Keystone. Rep Continental; Soderlund; McGuire (regional).

Jim Ballas, gen mgr; prog dir & natl sis mgr; Darrell Falgar, coml mgr; Robert Brown, news dir; Robert Carr, chief engr.

BEATRICE, Gage County

KWBE (June 12, 1949): 1450 kc; 250 w. P. O. Box 1450. Phone 223-2388. MIA Enterprises Inc. (acquired station Feb. 1, 1957).

Network Nebraska Sales. Rep Pearson; Soderlund.

Gordon C. Bud Pentz, pres, gen mgr & sis mgr; Maxine W. Pentz, vp & sec; Arlin Holle, asst gen mgr & chief engr; Howard Ball, opns supvr; K. R. Knowles, news editor.

KWBE-FM: 92.9 mc (CP 19.5 kw). Antenna height—310 feet. Duplicates KWBE (above).

BROKEN BOW, Custer County

KCNI (Sept. 28, 1949): 1280 kc; 1 kw-D. P. O. Box 561. Phone Trojan 2-5881. Custer County Broadcasting Co. (original owner).

Rep Soderlund Co. Georgia A. Crawford, chief owner, sec-treas, prog dir & prom mgr; Dick Yantzie, coml mgr; Harold Hromas, chief engr.

CHADRON, Dawes County

KCSR (May 9, 1954): 1450 kc; 250 w (CP 610 kc; 1 kw-D). 212 Bordeaux St. Phone Hemlock 2-5545. Community Service Radio Co. (acquired station Aug. 1, 1959).

Network Keystone. Rep Walker-Rawalt; Soderlund.

Jerry Huse, pres; John J. Miller, gen mgr; Joe Kranz, coml mgr; Glen Hixon, prog dir; Bob Cook, news dir; Frank Allen, chief engr & news dir.

COLUMBUS, Platte County

KJSK (April 28, 1948): 900 kc; 1 kw-D. P. O. Box 460. Phone 564-2891. KJSK Inc. (acquired station July 1, 1959). See George Basil Anderson Stations in "Group Ownership."

Specialty programs: German, ½ hr.; Czech, ½ hr., both wkly.

George Basil Anderson, pres; Milo Kincaid, gen mgr & prog dir; Ralph Smith, bus mgr; Wendell Baxter, news dir; Bob Miller, chief engr.

KTTT (not on air; target date unknown): 1510 kc; 500 w. City and Farm Broadcasting Inc.

FAIRBURY, Jefferson County

KGMT (Dec. 1960): 1310 kc; 500 w D. Phone 1782. Great Plains Broadcasting Inc. (original owner).

Network Keystone. Rep Pearson. Melville L. Gleason, pres; Dayrl Junker, gen

mgr; Rick Mach, prog dir; Bob Gerdes, prom mgr; Wayne Specht, news dir; Donald Trimm, chief engr.

FALLS CITY, Richardson County

KTNC (Aug. 3, 1957): 1230 kc; 100 w. Stephenson Hotel. Phone 2453. Falls City Broadcasting Co.

FREMONT, Dodge County

KHUB (December 1939): 1340 kc; 500 w-D, 250 w-N. 118 E. 5th St. Phone Park 1-5012. Snyder Enterprises (acquired station July 1, 1956).

Network Keystone. H. C. Snyder, gen mgr & chief engr; Robert Behling, opns dir; Don Mundy, coml dir; Harry Gerhett, prog dir; Jeff Rapp, news dir; Karen Myers, women's dir; Don Joe, sports dir.

GRAND ISLAND, Hall County

KMMJ (1925): 750 kc; 10 kw, DA-1 (L-WSB). Cedar & Division Sts. Phone DuPont 2-2800. TWX GI 8281. Town & Farm Co. (acquired station March 1936).

Network ABC. Rep H-R Representatives. Don Searle, chmn of bd; Bill Martin, pres & gen mgr; Bill Moore, vp & coml mgr; Willard Morton, natl sis coord; Michael Albert, prom mgr; George Kister, news dir; U. L. Lynch, chief engr.

KRGI (April 1, 1953): 1430 kc; 1 kw-DA-N. P. O. Box 322. Phone DuPont 2-5420. Grand Island Broadcasting Co. (acquired station June 15, 1957). See Stuart Stations in "Group Ownership."

Rep Gill-Perna; Soderlund (Omaha). James Stuart, pres; Richard W. Chapin, exec vp; Vernon Stedry, gen mgr; Charlie Howe, prog dir; Al Anderson, news dir; Bill MacDonald, farm dir. Elmer G. Nelson, chief engr.

HASTINGS, Adams County

KHAS (Sept. 1, 1940): 1230 kc; 250 w. Tribune Bldg. Phone 2-5101. Nebraska Broadcasting Co. (original owner). See Seaton Stations in "Group Ownership." See also "Newspaper Ownership."

Network Keystone. Rep Gill-Perna; Soderlund Co.

Fred A. Seaton, pres; John W. Powell, gen mgr; Bob Booe, opns dir; Don Howard, prom mgr; Bob Wirz, news dir; Dave Rice, chief engr.

KHAS-TV: Tv companion of KHAS.

HOLDREDGE, Phelps County

KUVR (Oct. 1956): 1380 kc; 500 w. 613 4th Ave. Phone Wyman 5-4020. W. W. Broadcasting Co. (original owner).

Network Keystone. Specialty programs: Swedish. William Whitlock, pres & gen mgr; Kenneth Maloney, stn mgr; John Williamson, coml mgr; Betty Rae Whitlock, women news & prog dir; Donna Combs, prom mgr; Harold Ericson, chief engr.

KRNY-FM (see Kearney).

KEARNEY, Buffalo County

KGFW (1927): 1340 kc; 1 kw-D, 250 w-N. P. O. Box 320. Phone Cedar 7-2131. Central Nebraska Broadcasting Co. (acquired station 1954).

Network Keystone. Rep Holman. John C. Mitchell, pres; W. J. Abbott, gen mgr & chief engr; Andy Anderson, news dir.

KRNY (Dec. 5, 1956): 1460 kc; 5 kw-D. 2219 Second Ave. Phone Cedar 4-4411. Bi-States Co. (acquired station Sept. 1, 1961). See Bi-States Stations in "Group Ownership."

Network MBS. Reps Meeker; Soderlund (Omaha).

F. W. Brewster, pres & gen mgr; Lee Olson, coml mgr; Marlon Milliken, prog dir; Tom Nuss, prom mgr; Dixie Greely, chief engr.

KRNY-FM: 98.9 mc; 57 kw. Antenna height—440 feet. Duplicates KRNY above 60% (approx.). **KHOL-TV**: Tv companion of KRNY-AM-FM.

KIMBALL, Kimball County

KIMB (Jan. 13, 1960): 1260 kc; 1 kw-D. P. O. Box 33. Phone Beverly 5-3634. **KIMB Inc.**

LEXINGTON, Dawson County

KRVN (Feb. 1, 1951): 1010 kc; 25 kw-D. DA-D. 104 W. 8th St. Phone Fairview 4-2371. Nebraska Rural Radio Assoc. (original owner).
Rep Raymer.

Jay A. Person, pres; Max Brown, gen & coml mgr; Wendell Smith, prog dir; Jerald Bryan, ops mgr; Rod Peterson, news dir; Robert J. Bitner, chief engr.

KRVN-FM (Sept. 1, 1962): 93.1 mc; (CP 46 kw. Antenn height—640 feet). Duplicates **KRVN** above 25% (approx.).

LINCOLN, Lancaster County

KFMQ (FM) (June 22, 1958): 95.3 mc; 1 kw. Antenna height—125 feet. 1025 Terminal Bldg. Phone 432-8565. Herbert Burton (original owner).
Rep Walker-Rawalt.

Herbert Burton, pres & gen mgr; Edith Burton, coml mgr; William Ramsay, chief engr.

KFOR (1924): 1240 kc; 1 kw-D, 250 w-N. 814 Stuart Bldg. Phone Hemlock 2-6606. Cornbelt Broadcasting Corp. (acquired station 1944). See Stuart Stations in "Group Ownership."

Network ABC. Rep Raymer; Soderlund. James Stuart, owner; Richard W. Chapin, exec vp; Roger T. Larson, mgr; Orv Koch, operations dir; Gaylord Cole, asst mgr; William Macdonald, farm dir; Norm Francis, news dir; Hazel Stebbins, women's dir; Al Pugsley, chief engr.

KLIN (1947): 1400 kc; 250 w. 410 Sharp Bldg., zone 8. Phone 435-4377. Fletcher-Mitchell Corp. (acquired station Dec. 15, 1956).
Rep Forjoe & Co. Inc.

James I. Mitchell, pres; Jack L. Callaway, gen mgr; Thomas E. Lawrie, coml mgr; Walter L. Yetter Jr., prog dir; Donald V. Shoemaker, prom mgr; Luther Frost, news dir; LaVerne Killion, chief engr.

KLMS (1949): 1480 kc, 1 kw, DA-2. P. O. Box 1804. Phone 489-3855. Lincoln Broadcasting Corp. (original owner).

Network MBS (part time). Rep Forjoe. Howard A. Shuman, pres; Norman Gittleston, treas & gen mgr; Harvey Swenson, coml mgr; Mike Korgan, prog dir; John Hanlon, news dir; Carl Lewis, chief engr.

McCOOK, Red Willow County

KBRL (Sept. 26, 1947): 1300 kc; 1 kw-D (CP for 5 kw-D, DA-D). Box 371. Phone 345-2400. McCook Broadcasting Co. (original owner).

Network MBS. Reps Gill-Perna Inc.; Harold Soderlund.

LeRoy W. Lenwell, pres, gen mgr & chief engr; Donald Hays, coml mgr; Jack Rogers, prog dir; John Holm, news dir.

KWRV (June 23, 1961): 1360 kc; 1 kw-D. P. O. Box 333. Phone 345-5400. Regional Broadcasting Corp. (original owner). See Regional Broadcasting Stations in "Group Ownership."

Rep Hopewell. William R. Vogel, pres; W. O. Corrick, gen & coml mgr; Dick Roessler, prog dir; Dave Brown, news dir; Joe Modjeski, chief engr.

NEBRASKA CITY, Otoe County

KNCY (June 29, 1959): 1600 kc; 500 w-D, DA-D. 123 N. 8th St. Phone 1600. Otoe Broadcasting Co. (original owner).

Network Keystone. Rep George T. Hopewell. Edwin D. Hundley, gen mgr; Larry Parker, news dir; Jim Rhea, coml mgr; Bob Casey, chief engr.

NORFOLK, Madison County

WJAG (July 26 1922): 780 kc; 1 kw (L-WBBM). 309 Braasch Ave. Phone 371-2432. **WJAG Inc.** (original owner). See "Newspaper Ownership."

Network Beef Empire Radio Stations. Reps Raymer; Soderlund (Omaha/Lincoln).

E. F. Huse, pres; Robert E. Thomas, vp & gen mgr; Don Broadstone, coml mgr; Wayne Larson, prog dir; Bob Thomas, prom mgr; Larry O'Toole, news dir; Wm. Gettman, chief engr.

NORTH PLATTE, Lincoln County

KJLT (Jan. 1, 1953): 970 kc; 5 kw-D. P. O. Box 778. Phone Lennox 2-5515. Tri-State Broadcasting Assoc. (acquired station July 1, 1957).

Specialty programs: Spanish, ¼ hr. wkly. John Townsend, pres & chief engr.

KNGP (not on air; target date unknown): 1410 kc; 1 w-D. North Platte Television, Inc.

KODY (July 5, 1930): 1240 kc; 250 w-N (CP for 1 kw-D, 250 w-N). P. O. Box 446. Phone Lennox 2-3344. North Platte Broadcasting Inc. (acquired station Sept. 15, 1960). See Stuart Stations in "Group Ownership."

Network NBC. Rep Meeker; Soderlund. Richard W. Chapin, pres; Joseph di Natale, gen mgr; Lynn Smith, prog dir; Ken Willard, news dir; Donald R. Biskup, chief engr.

OGALLALA, Keith County

KOGA (Jan. 23, 1955): 930 kc; 500 w-D. P. O. Box 509. Phone 284-3633. Ogallala Broadcasting Co. (original owner).

Network Keystone. Rep Indie Sales, Soderlund.

Newell Eastman, pres & gen mgr; Harold West, sales mgr; Howard Harrington, chief engr.

OMAHA, Douglas County

KBON (March 1942): 1490 kc; 1 kw-D, 250 w-N. 676 World Insurance Bldg. Phone 342-8282. Goldenrod Broadcasters Inc. (acquired station Nov. 1, 1958).

Network ABC. Rep Advertising Time Sales. Joe Gratz, pres; M. M. Fleischl, vp & gen mgr; Don Parazzo, local sls mgr; Jim Price, prog dir; Mike Meeske continuity dir; Frank Scott, news dir; George Ragan, chief engr.

KFAB (1924): 1110 kc; 50 kw, DA-N. 5010 Underwood Ave., zone 32. Phone 556-8000. TWX 84. **KFAB Broadcasting Co.** (original owner). See "Newspaper Ownership."

Network NBC. Rep Petry. Joe W. Seacrest, pres; Lyell Bremser, vp & gen mgr; E. R. Morrison, coml mgr; Ken Headrick, prog dir; Walt Kavanagh, news dir; Ray Schroeder, chief engr.

KFAB (FM) (1959): 99.9 mc; 115 kw. Antenna height—500 feet. Same licensee and address as **KFAB** (above).

KMED (March 1922): 660 kc; 500 w-D. 836 Kilpatrick Bldg., zone 2. Phone 341-2228. National Weekly Inc. (acquired station June 19, 1957). See "Newspaper Ownership."

Network Mutual. Rep Broadcast Time Sales. William F. Buckley Jr., pres; Jay L. Spurgeon, gen mgr; Gary Blackman, coml mgr; Dean Reeter, prog dir; Barbara Sharp, prom mgr; Frank Bramhall, news dir; Bill L. Dunbar, chief engr.

KOIL (June 1925): 1290 kc; 5 kw, DA-N. 511 South 17th St., zone 2. Phone 342-7626. Central States Broadcasting Inc. (acquired station October 1953).

Rep H-R Representatives Inc. Don W. Burden, pres; Steve Shepard, vp & gen mgr; John Hickox, coml mgr; Bob Wilson, prog dir; Pat Nolan, prom mgr; Frank Allen, news dir; Jerry Weist, chief engr.

KICN (FM) (1959): 96.1 mc; 3.42 kw. Antenna height—230 feet. Duplicates and same licensee as **KOIL** (above).

KOOO (March 2, 1957): 1420 kc; 1 kw-D, DA-D. 2321 M St., zone 7. Orchard 5000. Pier San of Nebraska Inc. (acquired station June 23, 1960).

Webb Pierce, pres; Lee Nichols, mgr; Jim Ross, sales mgr.

KQAL-FM (1959): 94.1 mc; 69 kw. Antenna height—230 feet. National Weekly Inc. Same licensee and address as **KMEO** above.

KSWI-AM-FM (See Council Bluffs, Iowa).

WOW (April 2, 1923): 590 kc; 5 kw. 3501 Farnam St., zone 3. Phone 346-3400. TWX OM 297. Meredith WOW Inc. (acquired station Sept. 29, 1951). See Meredith Pub. Co. Stations in "Group Ownership." See also "Newspaper Ownership."

Network CBS. Rep Blair. Frank P. Fogarty, vp & gen mgr; W. O. Wiseman, stn & sls mgr; Kenneth M. Quaife, asst sls mgr; Russell G. Gast, loc sls mgr; Ray Olson, prog dir; Heinz Rohde, prom mgr; James McGaffin, news dir; Glenn Flynn, chief engr.

WOW-FM (May 15, 1961): 92.3 mc; 40 kw. Antenna height—480 feet. Duplicates **WOW** above 25% (approx.).

WOW-TV: Tv companion of **WOW-AM-FM**.

O'NEILL, Holt County

KBRX (Nov. 1955): 1350 kc; 1 kw-D. P. O. Box 150. Phone 120. Ranchland Broadcasting Co. Inc. (acquired station July 1, 1961).

Network Keystone. Reps Geo. T. Hopewell; Soderlund Co.

Gilbert L. Poese, pres & gen mgr; Larry Rice, coml mgr; Terry Kurtz, prog dir; Carlee P. Mathis, chief engr.

SCOTTSBLUFF, Scotts Bluff County

KNEB (Jan. 1, 1948): 960 kc; 1 kw-D., 500 w-N, DA-2. P. O. Box 239. Phone 632-7121. Platte Valley Broadcasting Corp. (original owner).
Network ABC; MBS. Rep Holman.

Specialty programs: Spanish, 6¼ hrs. wkly. Russell M. Stewart, pres; Geo. H. Haskell, gen mgr; Byron R. Joachim, coml mgr; Wayne McIntosh, prog dir; Leslie Proctor, chief engr.

KNEB-FM (Dec. 20, 1960): 94.1 mc; 6.6 kw. Antenna height—61 feet. Same licensee as **KNEB** (above). Programs independently.

KOLT (Feb. 15, 1930): 1320 kc; 5 kw-D, 1 kw-N, DA-2. P. O. Box 660. Phone 632-6155. Hilliard Co. (original owner).

Network CBS; Nebraska Hometown Group. Rep Gill-Perna.

L. L. Hilliard, pres, chief owner & mgr; Don Secord, coml mgr; Virl W. Davis, prog dir & prom mgr; Lee Hall, news dir; Harland Morrison, chief engr.

SIDNEY, Cheyenne County

KSID (June 2, 1952): 1340 kc; 1 kw-D, 250 w-N. Phone 254-5503. **KSID Radio Inc.** (original owner).

David W. Young, pres & gen mgr.

HAMILTON-LANDIS
& ASSOCIATES, Inc.
NATIONWIDE MEDIA BROKERS
WASHINGTON, D. C., CHICAGO, DALLAS,
SAN FRANCISCO

SELL MORE
RADIO & TELEVISION STATIONS
IN THE MIDWEST—NEAREST OFFICE IS—
1714 TRIBUNE TOWER, CHICAGO 11
DELAWARE 7-2754

NEBRASKA

SUPERIOR, Nuckolls County

KRFS (March 17, 1959): 1600 kc; 500 w-D. P. O. Box 501. Phone 97. Valley Broadcasting Co. (acquired station Nov. 7, 1961).

Network Keystone. Reps Hopewell; Soderlund (Omaha).

David L. Tucker, pres; gen mgr & chief engr; Robert F. Morey, asst mgr & news dir; Quinton Garrels, coml mgr; Dale L. Slusher, prog dir.

TERRYTOWN, Scottsbluff County

KEYR (June 15, 1961): 690 kc; 1 kw, DA-D. Box 282. Phone 632-4119. Western Nebraska Broadcasting Co. (acquired station June 1, 1962).

Network MBS. Reps Pearson; McGuire. Specialty programs: Spanish, ½ hr. wkly. Jack Gilbert, pres & gen mgr; Lloyd Oliver, asst mgr & prog dir; Robert Marland, stn mgr & news dir.

VALENTINE, Cherry County

KVSH (March 6, 1961): 940 kc; 5 kw-D. Marian Hotel. Phone 1580. Valentine Broadcasting Co. (original owner).

Rep Walker-Rawalt; Soderlund. E. F. Huse Jr., pres; Evans Meier, gen mgr and from mgr; Larry Russell, coml mgr; Wally Bayzn, prog dir; Harold Sobotka, news dir and chief engr.

YORK, York County

KAWL (September 1954): 1370 kc; 500 w-D. P. O. Box 531. Phone 362-4433. Prairie States Broadcasting Co. (original owner).

Network Keystone. Rep Geo. T. Hopewell. M. L. Gleason, pres & chief engr; T. L. Gleason, gen mgr & sec-treas; Glen Pfenning, coml mgr; David L. Johnson, prog dir, prom mgr & news dir.

NEVADA

*Non-commercial

CALL COLLINS

Forrest Wallace
Western Region Sales
2600 Wilshire Blvd., Suite 401
Los Angeles 57, California
Phone: Dunkirk 5-6421

John Goslin
Western Region Sales
2826 Empire Way South
Seattle 44, Washington
Phone: Parkway 5-3385

CARSON CITY, Ormsby County

KPTL (May 14, 1955): 1300 kc; 5 kw-D, 500 w-N, DA-N. P. O. Box 625. Phone Granite 2-1319. John E. Vernor (acquired station May 1, 1961).

Rep Venard, Torbet & McConnell. Specialty programs: Basque, ½ hr. wkly. John E. Vernor, comr & gen mgr; Robert R. Rigger, stn mgr & coml mgr; Christie MacMillon, prom mgr; T. D. Webster, chief engr.

ELKO, Elko County

KELK (1948): 1240 kc; 1 kw-D, 250 w-N. P. O. Box 790. Phone 260. Elko Broadcasting Co. (See "Newspaper Ownership.")

Chris H. Sheerin, pres.

ELY, White Pine County

KELY (July 8, 1950): 1230 kc; 250 w. S.H. P. O. Box 600. Phone Amherst 4-2077. White Pine Broadcasting Co. (original owner).

David I. Hansen, owner-operator.

FALLON, Churchill County

KVLV (May 9, 1957): 980 kc; 5 kw-D. West Star Rt. Box 368. Phone 423-2243. Lahontan Valley Broadcasting Co. (original owner).

Lester W. Pearce, pres, gen mgr & chief engr; Jim Shelton, sls & coml mgr; Betty Pearce, prog & women's dir; Donald E. Miller, news & farm dir.

HENDERSON, Clark County

KBMI (1954): 1400 kc; 250 w. Hotel Flamingo, Las Vegas. Phone Frontier 2-1131. 1400 Corp. (acquired station March 1959). (See Maxwell E. Richmond Stations in "Group Ownership.")

Maxwell E. Richmond, owner.

KTOO (May 1956): 1280 kc; 5 kw-D. P. O. Box 7437. Las Vegas. Phone Regent 5-1585. KTOO Broadcasting Inc. (acquired station June 11, 1961).

Rep Grant Webb. Donald S. Beck, gen mgr, coml mgr & prog dir; Bill Grey, news dir; Fred Kidd, chief engr.

KTOO-FM (Nov. 25, 1962): 95.5 mc; 17.5 kw. Antenna height—145 feet. Duplicates KTOO (above).

LAS VEGAS, Clark County

KENO (1941): 1460 kc; 1 kw DA-N. Radio Center. Phone Dudley 2-1400. Paradise Broadcasting Co. (acquired station May 1957).

Rep Jack Masla; Venard, Torbet & McConnell. Gorom B. Sherwood Jr., pres & gen mgr; Edwards R. Hopple, asst mgr; Daniel Gates, prog dir; Luther Mills news dir; David Rogers, chief engr.

KLAS (1948): 1230 kc; 250 w. P. O. Box 1510. Phone Regent 5-6633. Radio KLAS Inc. (acquired station Jan. 1, 1962). See Schafer Stations in "Group Ownership."

Network CBS. Rep McGavren. Paul C. Schafer, pres; Richard R. Fleming, vp & gen mgr; Milt Kray, sec-treas & prog dir; Fred Young, chief engr.

KLUC (1956): 1050 kc; 500 w-D. New Frontier Hotel. Meyer (Mike) Gold.

Network CBS. Reps Frank Smith; Tracy Moore. Mike Gold, owner & mgr; Tom Miller, sls mgr; Sylvia Gold, prom mgr; Vince Braschia, prog dir.

KLUC-FM: 98.5 mc (CP for 5.2 kw. Antenna height—93 feet). Same ownership as KLUC above.

KORK (June 1953): 1340 kc; 250 w. Thunderbird Hotel. Phone Dudley 2-6445. Southwestern Broadcasting Co. (acquired station July 15, 1955). See Donald W. Reynolds Stations in "Group Ownership." See also "Newspaper Ownership."

Network ABC. Rep Headley-Reed. Donald W. Reynolds, pres; Joseph W. McMurray, gen mgr & dir of sls; Les Davis, prog dir.

KORK-FM (not on air—target date unknown): 97.1 mc (CP 34 kw. Antenna height—minus 59 feet). Southern Nevada Radio & Tv Co.

KORK-TV: Tv companion of KORK-AM-FM.

KRAM (1947): 920 kc; 1 kw-D, 500 w-N, DA-N. Hotel Tropicana. Phone Overland 7-1920. Suna Broadcasting Corp. (acquired station April 6, 1960).

Rep Raymer. Leonard Blair, pres; Ted Oberfelder, vp & gen mgr; Robert Joyce, prog dir; Guy Barry, news dir; Fred Young, chief engr.

KVEG (Feb. 21, 1962): 970 kc; 500 w-D. Landmark Plaza. Phone Regent 5-8644. Las Vegas Electronics Inc. (original owner).

Rep George P. Hollingbery Co. Mike J. Pappas, gen mgr; Pete Pappas, stn mgr; Bat Henderson, prog dir; John Schinker, news dir; H. C. McKenzie, chief engr.

KRGN (FM): 101.9 mc (CP for 20 kw. Antenna height—minus 20 feet). Mrs. E. W. Cragin.

RENO, Washoe County

KBET (July 1946): 1340 kc; 1 kw-D, 250 w-N. P. O. Box 1170. Phone Fairview 2-4501. Sierra Broadcasting Co. (acquired station Oct. 20, 1953).

Network ABC; Keystone. Rep Sandeberg. Robert Stoddard, pres & gen mgr; Walter States, coml mgr; Irvin Carlsen, chief engr.

KDOT (1947): 1230 kc; 250 w. 6 W. Commercial Row. Phone Fairview 3-6156. KDOT Inc. (acquired station July 23, 1959). See Schafer Stations in "Group Ownership."

Rep Venard, Torbet & McConnell (San Francisco-Los Angeles); Dore (New York-Chicago). Paul C. Schafer, pres; Gene Goudron, vp & gen mgr; Phillip Rose, coml mgr; Ernest McDaniel, chief engr & prog dir.

KNEV (FM) (Dec. 25, 1953): 95.5 mc; 35 kw. Antenna height—minus 690 feet. 538 S. Virginia. Phone Fairview 2-5175. Everett B. Cobb (original owner).

Specialty programs: French, 1 hr.; German, 1 hr.; Italian, 1 hr. wkly.

KOH (Oct. 25, 1928): 630 kc; 5 kw-D, 1 kw-N, DA-N. 143 Stevenson St. Phone Fairview 3-5106. TWX Reno 22. McClatchy Newspapers (acquired station April 9, 1931). See McClatchy Stations in "Group Ownership." See also "Newspaper Ownership."

Network NBC. Rep Raymer. Eleanor McClatchy, pres; Hewitt Kees, stn mgr; Wesley Craig, chief engr.

KOLO (1946): 920 kc; 1 kw, DA-N. P. O. Box 821. Phone Fairview 2-3441. Western Broadcasting Co. (acquired station 1955). See Donald W. Reynolds Stations in "Group Ownership." See also "Newspaper Ownership."

Network CBS. Rep Headley-Reed. Donald W. Reynolds, pres; Donald W. Reynolds Jr., gen mgr; Cliff Clay, coml mgr; Jack T. Angel, prog dir; Lavern Drake, prom mgr; Robert Wilson, news dir; Tom Hughes, chief engr.

KOLO-TV: Tv companion of KOLO.

KONE (Jan. 29, 1955): 1450 kc; 250 w. P. O. Box 1928. Phone Fairview 3-2133. Radio K-One Inc. (acquired station Nov. 1, 1960).

Rep Grant Webb. Leland Fuller, pres; Robert Janes, gen & coml mgr.

SPARKS, Washoe County

KBUB (Aug. 9, 1960): 1270 kc; 1 kw-D. P. O. Box 1270. Phone Elgin 5-9493. Silver Circle Broadcasting Inc. (original owner).

Edward J. Jansen, pres; Roger Brander, gen mgr; Harry Botsford, chief engr.

WINNEMUCCA, Humboldt County

KWNA (Jan. 17, 1955): 1400 kc; 250 w-SH (CP for 1 kw-D, 250 w-N, SH). P. O. Box 591. Phone Madison 3-2030. Northwest Radio & Television Corp. (original owner).

Rep Sandeberg Co. H. Frank Walters, pres; Lee Boner, gen & coml mgr; Hughie Schoff, prog dir.

NEW HAMPSHIRE

*Non-commercial

BERLIN, Coos County

WBRL: 1400 kc; 250 w. Good Radio Inc. **WMOU** (Oct. 11, 1946): 1230 kc; 250 w (CP for 1 kw-D, 250 w-N). 27 Green Square. Phone 1797. Berlin Broadcasting Co. (acquired station April 15, 1960).

Reps Spot Time Sales (N.Y.); Eckels & Co. (New England).

Specialty programs: French, 3 hrs. wkly. John Bowman, pres & gen mgr; Robert T. Dale, coml mgr; Ian Archer, prog dir; Curtis Stein, news dir; Herschel M. Howe, chief engr.

WMOU-FM (October 1952): 103.7 mc; 10 kw. Antenna height—160 feet. Duplicates WMOU (above).

CALL COLLINS

Lin Leggett

Eastern Region Sales
Time & Life Building
1271 Avenue of the Americas
New York 20, New York
Phone: Judson 6-5678

CLAREMONT, Sullivan County

WTSV (1948): 1230 kc; 1 kw-D, 250 w-N. 221 Washington St. Phone 543-3062. Radio Claremont Inc. (acquired station March 25, 1959). See Knight Quality Stations in "Group Ownership."

Network Yankee.

Specialty programs: French, 2 hrs; Polish, 1 hr.; both wkly.

Norman Knight, pres; Harold Segal, mgng dir; George R. Bonneau, gen mgr; Walter Clancy, opns mgr; Harold Katz, chief engr.

WTSV-FM (1948): 106.1 mc; 3.4 kw. Antenna height—1000 feet. Duplicates WTSV (above).

CONCORD, Merrimack County

WKXL (1946): 1450 kc; 1 kw-D, 250 w-N. 37 Redington Rd. Phone 225-5521. Capitol Broadcasting Corp. (acquired station April 1, 1957).

Network Keystone, Yankee. Rep Walker-Rawalt.

Frank B. Estes, pres & gen mgr; Edson I. Gray, asst mgr; Donald F. Hulbert, prog dir; Bob Lauze, news dir; Frank Pingree, chief engr.

CONWAY, Carroll County

WBNC (Dec. 21, 1955): 1050 kc; 1 kw-D. E. Main St. Phone Hickory 7-5988. North Country Radio Inc. (acquired station March 23, 1959). Rep Walker-Rawalt.

Lawrence Sherman, gen mgr; Joan Sherman, coml mgr.

DOVER, Strafford County

WTSN (1956): 1270 kc; 5 kw, DA-2, 155 Front St., Manchester, N.H. Phone National 4-4077. WTSN Inc. (original owner). (See Good Neighbor Stations in "Group Ownership.")

Rep Radio-Tv Representatives.

W. F. Rust Jr., pres & treas; Ralph Gottlieb, vp & gen mgr; Edward X. Callahan, stn mgr.

HANOVER, Grafton County

WDCR (March 4, 1958): 1340 kc; 1 kw-D, 250 w-N. P. O. Box 1032. Phone Hanover 1070. Dartmouth College (original owner).

Rep Ivy Network.

George T. Mascott Jr., gen mgr; H. Deane, coml mgr; James W. Varnum, prog dir; J. Philip Smith, admin. dir; Geoff Murphy, news dir; Donald Steen, chief engr.

WTSL (1949): 1400 kc; 1 kw-D, 250 w-N. P. O. Box 1031. Phone 643-2200-1. Radio Hanover Inc. (acquired station April 11, 1959). See Knight Quality Stations in "Group Ownership."

Rep Knight Sales Inc.

Norman Knight, pres; Howard L. Chase, gen mgr; Harold H. Segal, mgng dir.

KEENE, Cheshire County

WKBK (June 1959): 1220 kc; 1 kw-D. 39 Vernon St. Phone Elmwood 2-6113. Monadnock Broadcasting Corp. (acquired station May 17, 1962).

Reps Radio TV Representatives; Eckels & Co. Albert L. Auclair, pres; Talbot Hood, stn mgr; David Shurtleff, coml mgr; Herbert Howard, prog dir; Paul Gowell, chief engr.

WKNE (June 2, 1927): 1290 kc; 5 kw, DA-1. 17 Dunbar St. Phone Elmwood 2-9230. WKNE Corp. (acquired station May 1946). See Highland Stations in "Group Ownership."

Network CBS; Yankee. Reps Meeker; New England Spot Sales Inc.

Joseph K. Close, pres; Edward D. Somes, gen mgr; Howard E. Wheelock, coml mgr; George W. Stevens, prog dir; Frank Finning, news dir; Ernest F. Batchelder Jr., chief engr.

.....: 103.7 mc (CP for 18.5 kw. Antenna height—550 feet). WKNE Corp.

LACONIA, Belknap County

WEMJ (April 9, 1961): 1490 kc; 1 kw-D, 250 w-N. Laconia National Bank Bldg. Phone Lakeside 4-2262. New Hampshire Broadcasting Co. (original owner).

Network CBS.

Rep Walker-Rawalt.

George H. Jaspert 3rd, pres; Irving W. Kaizer, gen mgr & coml mgr; Don Davenport, prog dir, prom mgr & news dir; Donald Lefebvre, chief engr.

WLNH (Aug. 22, 1922): 1350 kc; 5 kw-D. 653 Main St. Phone Lakeside 4-1323. WLNH Inc. (acquired station April 1, 1962). See Richard Field Lewis Jr. stations in "Group Ownership."

Network ABC. Reps Spot Time Sales; Foster & Creed (Boston).

Marion Park Lewis, pres & treas; Kimberly Johnson, exec vp, gen mgr & coml mgr; James Westhall, prog, news & sports dir; Henry Gowing, chief engr.

LITTLETON, Grafton County

WLTN (not on air; target date unknown): 1400 kc; 250 w. Berlin Broadcasting Co.

MANCHESTER, Hillsboro County

WFEA (March 8, 1932): 1370 kc; 5 kw, DA-1. P. O. Box 149. Phone National 5-5491. WFEA Broadcasting Corp. (acquired station March 15, 1959).

Network MBS; Indi. Reps Jack Masla; William Creed Co.

William F. Malo Jr., pres & gen mgr; James Keough, coml mgr; Jimmy Camilli, prog dir; William Beatty, prom mgr; Dennis Clow, news dir; Reginald Scow, chief engr.

WGIR (October 1941): 610 kc; 5 kw-D, 1 kw-N, DA-2. P. O. Box 487. Phone National 5-6915. Knight Radio Inc. See Knight Quality Stations in "Group Ownership."

Network NBC. Rep Kettell-Carter (Boston).

Harold H. Segal, mgr.

... (FM) (not on air; target date unknown): 101.1 mc; 5 kw. Antenna height—920 feet. Knight Radio Inc.

WKBR (1946): 1250 kc; 5 kw, DA-2. 155 Front St. Phone National 4-4075. Granite State Broadcasting Co. (original owner). See Good Neighbor Stations in "Group Ownership."

Rep Radio-Tv Representatives.

W. F. Rust Jr., pres & treas; Ralph Gottlieb, vp & gen mgr; James McCann, coml mgr; William Morrissey, prog dir; Ernie Crowley, news dir; Royston Phillips, chief engr.

WKBR-FM (1948): 95.7 mc; 3.6 kw. Antenna height—940 feet. Duplicates WKBR (above).

MT. WASHINGTON, Coos County

WMTW-FM (July 9, 1958): 94.9 mc; 48 kw. Antenna height—3820 feet. 615 Congress St., Portland, Maine. Phone Spruce 3-5664 (Portland); Wyman 8-4311 (Poland Spring). TWX P0-95. Mt. Washington Tv Inc. (original owner).

Network CRB. Rep Fine Music Hi-Fi Bcstrs.

John W. Guider, pres & gen mgr; John M.

McGorrill, fm mgr; Arthur Owens, prog dir; Parker Vincent, chief engr.

WMTW-TV: Tv companion of WMTW-FM.

NASHUA, Hillsborough County

WOTW (September 1947): 900 kc; 1 kw-D. Lund Rd. Phone 882-2781. Eastminster Broadcasting Corp. (acquired station Jan. 1, 1962). Rep Avery-Knodel.

Specialty programs: French, 2 hrs. wkly.

Roger H. Strawbridge, pres & gen mgr; William N. McKeen, coml mgr; Richard Corbin, prog dir & prom mgr; Chris Nikitas, news dir; Jack L'Ecuyer, chief engr.

WOTW-FM (September 1947): 106.3 mc; 1 kw. Antenna height—195 feet. Duplicates WOTW 30% (approx.). Same address and licensee as WOTW (above).

WSMN (March 9, 1958): 1590 kc; 5 kw, DA-1. P. O. Box 386. Phone Tuxedo 2-1590. 1590 Broadcasting Corp. (acquired station April 23, 1958).

Network ABC; Keystone. Reps Breen & Ward (N.Y.); Nona Kirby (Boston).

Specialty programs: French, 3 hrs wkly.

Gerald Q. Nash, pres; D. A. Rock, gen & coml mgr; Frank Teas, prog dir & prom mgr; Ed Lecius, news dir; Donald Ayers, chief engr.

NEWPORT, Sullivan County

WCNL (Aug. 11, 1960): 1010 kc; 250 w-D. P. O. Box 389. Phone 101. Carlson Enterprises Inc. (original owner).

Network Keystone. Rep Donald Cooke.

W. Richard Carlson, gen mgr; J. Gordon Keyworth, coml mgr & chief engr; Nora B. Carlson, prog dir; Archie Mountain, prom mgr; Roger Strong, news dir.

PORTSMOUTH, Rockingham County

WBBX (Dec. 5, 1960): 1380 kc; 1 kw, DA-N. 1555 Islington St. Phone Geneva 6-1380. Sea-coast Broadcasting Corp. (original owner).

Rep Nona Kirby.

William A. Gildersleeve, gen mgr; Charles F. Halle, stn mgr; Bob Norton, news dir; Jack L'Ecuyer, continuity & music dir; Bob Tiffany, chief engr.

WHEB (1932): 750 kc; 1 kw, L-WSB. Lafayette Rd. Geneva 6-7300. Knight Broadcasting of New Hampshire Inc. (acquired station Jan. 22, 1959). See Knight Quality Stations in "Group Ownership."

Rep Gill-Perna.

Norman Knight, pres; Harold H. Segal, gen mgr; Ray Dunphy, prog dir; Evelyn Woolston, prom mgr; Doug Woodard, news dir; Tony Vaccaw, chief engr.

ROCHESTER, Strafford County

WWNH (1947): 930 kc; 5 kw-D. Rochester Hill. Phone Rochester 332-0930. Portsmouth—Geneva 6-0702. Strafford Broadcasting Corp.

Rep National Time Sales; Foster & Creed.

Specialty programs: French, ½ hr. wkly.

Albin J. K. Malin, pres & gen mgr; Margaret Tornrose, coml mgr; Robert J. Connelly, prog dir; Cliff Luce, news dir; F. Roger Butterfield, chief engr.

HAMILTON-LANDIS**& ASSOCIATES, Inc.**

NATIONWIDE MEDIA BROKERS
WASHINGTON, D. C., CHICAGO, DALLAS,
SAN FRANCISCO

SELL MORE

RADIO & TELEVISION STATIONS
IN THE EAST—NEAREST OFFICE IS—
1737 DeSALES ST., N.W., WASHINGTON
EXECUTIVE 3-3456

NEW HAMPSHIRE

NEW JERSEY

*Non-commercial

CALL COLLINS



Lin Leggett
Eastern Region Sales
Time & Life Building
1271 Avenue of the Americas
New York 20, New York
Phone: Judson 6-5678

NEW JERSEY

ASBURY PARK, Monmouth County

WHTG: (See Eatontown).

WJLK (1926): 1310 kc; 250 w. Press Plaza. Phone Prospect 4-7000. Asbury Park Press (acquired station April 1, 1950). See "Newspaper Ownership."

Wayne D. McMurray, pres; Everett Rudloff, gen mgr; Margaret S. Curtis, coml mgr; Charles F. Hill, prog dir; Andrew Gasparich, news dir; Frank Huber, chief engr.

WJLK-FM (Nov. 20, 1947): 94.3 mc; 1 kw. Antenna height—250 feet. Duplicates WJLK (above).

ATLANTIC CITY, Atlantic County

WFGP (1940): 1450 kc; 250 w (CP 1 kw-D, 250 w-N). Steel Pier, Phone 345-2188. Eastern Broadcasting Co. (acquired station Jan. 16, 1961). Network CBS. Rep Howard.

Dienel Diener, pres; John Struckell, gen mgr; Bill Rosenfelt, coml mgr; Ed Davis, prog dir; Len Antell, news dir; Albert Roche, chief engr.

WJLK

The Radio Voice
of

The Asbury Park Press,

features vital community programming that attracts and holds more listeners than any other radio station heard on the North Jersey shore.

Day and night our air is jam-packed with half-hourly newscasts, and important news bulletins, produced by a special radio news staff; plus bright and interesting information about shore events and personalities; plus intelligently presented middle-of-the-road music that keeps people tuned to WJLK hour after hour.

Latest Nielsen Report* shows

WJLK

The Radio Voice of
The Asbury Park Press
ASBURY PARK, N. J.

"Gives You Most on
The Jersey Coast"

1310 AM and 94.3 FM

*Copy on Request

WFGP-FM: 96.9 mc (CP for 5.6 kw. Antenna height—140 feet). Same licensee as WFGP above.

WLDB (April 8, 1955): 1490 kc; 250 w (CP for 1 kw-D, 250 w-N). P. O. Box 898. Phone 344-6573. Atlantic City Broadcasting Co. original owner).

Network ABC, MBS.

Leroy Bremmer, pres, gen mgr, prog dir & chief engr; Dorothy Bremmer, coml mgr.

WMID (May 30, 1947): 1340 kc; 1 kw-D, 250 w-N. P. O. Box 1137. Phone 344-1340. TWX 477. Mid-Atlantic Broadcasting Co.

Network ABC. Reps Weed; Robert S. Dome (Phila.).

David H. Freedman, pres.

WOSJ-FM (June 14, 1961): 103.7 mc; 2.6 kw. Antenna height—135 feet. Phone Milton 1-1400. South Jersey Radio Inc.

Howard L. Green, exec vp; Fred Haggerty, coml mgr; Gene Hart, prog dir.

WRNJ (FM) (April 1961): 95.1 mc; 3.3 kw. Antenna height—300 feet. Ritz Carlton Hotel. Phone 345-3211. WRNJ Assoc. Inc.

Edward R. Newman, pres, gen & coml mgr; Robert Smith, prog dir; Douglas McCray, prom mgr; Ralph Vogel, news dir; Andrew Venuti, chief engr; Shirley Komins, cont dir.

BRIDGETON, Cumberland County

WSNJ (August 1937): 1240 kc; 250 w. (CP 1 kw-D, 250 w-N). Phone Glenview 1-2930. Eastern States Broadcasting Corp. (original owner). Network MBS.

Rep Clark.

Russell S. Henderson, pres; Paul Alger, exec vp, gen mgr & coml mgr; Joe McCulley, prog dir; Jack Chamberlin, chief engr.

WSNJ-FM (1946): 107.7 mc; 15 kw. Antenna height—480 feet. Same licensee & staff as WSNJ (above).

Network QXR.

CAMDEN, Camden County

WCAM (September 1926): 1310 kc; 250 w. City Hall. Phone Emerson 5-5600. City of Camden (original owner).

Rep Broadcast Time Sales.

Specialty programs: German, 2 hrs.; Italian, 2 hrs.; Negro, 25 hrs.; Polish, 1 hr.; Spanish, 13 hrs., all wkly.

Alfred R. Pierce, mayor; Nelson D. Hibbs, gen mgr; Jos. Scardilli, coml mgr; Samuel Scott, prog dir; Emmett Marra, prom mgr; Lou Eliot, news dir; John Zander, chief engr.

WKDN (Nov. 1, 1948): 800 kc; 1 kw-D. 275 Mt. Ephraim Ave., zone 4. Phone Emerson 5-7200. South Jersey Broadcasting Co. (original owner).

Specialty programs: German, ½ hr; Polish, ½ hr.

Ranulf Compton, pres; Gordon Giffen, vp & gen mgr; David Moss, coml mgr; Willard Camperson, prom mgr; Antonio Riccio, chief engr.

WKDN-FM (Dec. 31, 1959): 106.9 mc; 18 kw. Antenna height—340 feet. Duplicates WKDN (above) during daytim, programs independently at night.

DOVER, Morris County

WDHA-FM (Feb. 22, 1961): 105.5 mc; 0.675 kw. Antenna height—215 feet. (CP for 0.320 kw, horizontal & vertical. Antenna height—420 feet). Stereocast by multiplex. Route 10, Dover, New Jersey. Phone Foxcroft 6-3424 & Oakwood 7-3423. Drexel Hill Assoc. (original owner).

Reps Hi-Fi Fine Music Broadcasters Inc.; Fm Affiliates.

Peter L. Arnow, pres; D. Ridgely Bolgiano, gen & sis mgr; Saul Kay, coml mgr; Walter Blazer, prog dir; Carl Capolon, traf dir; Philip Van Horn Gerdine III, vp; David Quinlan, chief engr; Greta MacDonald, women's dir.

WRAN (not on air; granted Dec. 23, 1958): 1510 kc; 1 kw, DA-1. Lion Broadcasting Co.

EAST ORANGE, Essex County

*WFMU (FM) (1958): 91.1 mc; 0.01 kw. Phone Orange 2-5316. Upsala College (original owner).

Charles G. Lundgren, dir of radio activities; Lewis V. Parrish, consulting engr.

EATONTOWN, Monmouth County

WHTG (Nov. 1, 1957): 1410 kc; 500 w-D. Route 1, Asbury Park. Phone Kellogg 1-1410. Harold M. Gade (original owner).

Rep Grant Webb.

Harold M. Gade, owner & gen mgr; Theo Gade, stn mgr; Gustave Litch, coml mgr; Leon Contente, prog dir; Phyllis Lang, prom mgr; Sylvia Gabriel, women's dir; Oscar Lichten, farm dir; Arthur Gottesman, sports dir; Leonard Lisan, news dir; Martin Goffe, chief engr.

WHTG-FM (Oct. 11, 1961): 105.5 mc; 1 kw horizontal & vertical. Antenna height—210 feet. Duplicates WHTG daytime. Same licensee and address as WHTG (above).

HACKETTSTOWN, Warren County

*WNTI (FM) (Dec. 3, 1958): 91.9 mc; 4.8 kw. Antenna height—510 feet. Centenary College for Women. Phone Garden 5-3951. Centenary College for Women (original owner).

Dr. Edward W. Seay, pres; Stefan George, gen mgr; Miss Elizabeth Shimer, prog dir; Stefan G. Straka, chief engr.

HAMMONTON, Atlantic County

WNJH (May 11, 1961): 1580 kc; 250 w-D. 115 Vine St. Phone Logan 1-1900. Hammonton Broadcasting Co. (original owner).

Louis N. Seltzer & William S. Halpern, co-owners; George R. Hill, coml mgr; Jay B. Welsh, news dir; William Shoop, chief engr.

LONG BRANCH, Monmouth County

WRLB (FM) (June 1, 1960): 107.1 mc; 1 kw. Antenna height—120 feet. (CP 1 kw. Antenna height—215 feet). 156 Broadway. Phone Capital 2-1071. Long Branch Broadcasting Co. (original owner).

Dr. John J. Gesualdi, pres; Joseph P. Tomaino, gen mgr & prog dir; Adamant Brown, chief engr.

MILLVILLE, Cumberland County

WMVB (1953): 1440 kc; 1 kw-D, DA-D. P. O. Box 267. Phone Taylor 5-2600. TWX RA 1000. Union Lake Broadcasters Inc. (acquired station Jan. 6, 1958).

Fred M. Wood, pres; Dorothy H. Carlson, gen mgr; James Hurley, news dir; George Dodds, chief engr.

WMVB-FM (Feb. 20, 1962): 97.3 mc; 5.2 kw. Antenna height—195 feet. Duplicates WMVB daytime.

MORRISTOWN, Morris County

WMTR (Dec. 12, 1948): 1250 kc; 5 kw DA-D. P. O. Box 345. Phone Jefferson 8-1250. Morristown Broadcasting Corp. (original owner).

Henry J. Behre, coml mgr; Bob Vesel, prog dir; Nick DeRienzo, news dir.

NEWARK, Essex County

*WBGO (FM) (Feb. 7, 1948): 88.3 mc; 20 kw. Antenna height—220 feet. Central H. S. Bldg., zone 2. Newark Board of Education.

Marie C. Scanlon, supvr of radio & television.

WHBI (FM): 105.9 mc (CP for 2.55 kw, horizontal, 2.55 kw, vertical). Antenna height—390 feet. Cosmopolitan Broadcasting Corp.

WJRZ (March 19, 1962): 970 kc; 5 kw-D, 1 kw-N. 32 Green St., Newark 1, & 580 5th Ave., N. Y. Phone Market 4-5300 (N.J.); Circle 5-7490 (N.Y.). Bergen Broadcasting Corp. (acquired station March 19, 1962). See Communications Industries Stations in "Group Ownership."

Reps Adam Young; Howard Rothenberg (N.Y. & Phila.).

Lazar Emanuel, pres; Paul Smullen, exec vp;

Sy Levy, asst to pres & gen mgr; Frank Breslin, coml mgr; Sid Sirulnick, prog dir; Hal Gold, prom mgr; Dick Jennings, news dir; Abe Jacobowitz, vp & chief engr.

WJRZ-FM (March 19, 1962): 94.7 mc; 13.5 kw. Antenna height—540 feet. Bergen F.M. Inc. Duplicates WJRZ (above).

WNJR (1947): 1430 kc; 5 kw, DA-N. P. O. Box 1258. Phone Worth 4-3445 (N.Y.); Murdoch 8-3665 (N.J.). Continental Broadcasting Inc. (acquired station November 1953). See Rollins Stations in "Group Ownership."

Rep Continental Broadcasting.
Specialty programs: Negro, 100%.
O. Wayne Rollins, pres; Leonard Mirelson, gen mgr; Bob Leonard, prog dir; Vic Takach, chief engr.

WVNI (1947): 620 kc; 5 kw, DA-2. 1225 Raymond Blvd., zone 2. Phone Mitchell 3-7600. Newark Broadcasting Corp. (original owner). See "Newspaper Ownership."

Rep Broadcast Time Sales.
Ivon B. Newman, gen mgr.

WVNI-FM: 100.3 mc; 20 kw. Antenna height—330 feet. Same licensee and address as WVNI (above).

NEW BRUNSWICK, Middlesex County
WCTC (Dec. 12, 1946): 1450 kc; 250 w. (CP 1 kw-D; 250 w-N). 385 George St. Phone Charter 7-1450. Raritan Valley Broadcasting Co. (acquired station May 1, 1957).

Joseph L. Rosenmiller Jr., pres & gen mgr; Anthony V. Marano, asst gen mgr.

WCTC-FM (1947): 98.3 mc; 1 kw. Antenna height—110 feet. Same ownership, address and programming as WCTC (above).

NEWTON, Sussex County
WNNJ (Dec. 15, 1953): 1360 kc; 1 kw-D. P. O. Box 40. Phone Dupont 3-3400. Sussex County Broadcasters Inc. (original owner).

Simpson Wolfe, Robert Mensel, co-owners; Ronald L. Hickman, gen mgr & coml mgr; John Bennett, prog dir; Harry Mitchell, news dir; Larry Tighe, chief engr.

WNNJ-FM (Oct. 15, 1962): 103.7 mc; 2.85 kw. Antenna height—140 feet. Duplicates WNNJ above 75% (approx.).

OCEAN CITY-SOMERS PT., Cape May County
... (not on air; target date unknown): 1520 kc; 1 kw-D, DA. Bi-States Broadcasters.

PATERSON, Passaic County
WPAT (1941): 930 kc; 5 kw, DA-2. 12 W. 40th St., New York 18. Phone Murray Hill 8-9300. Capital Cities Broadcasting Corp. (acquired station October 1961). See Capital Cities Stations in "Group Ownership."

Rep H-R Representatives Inc.
Frank M. Smith, pres; Daniel P. Weinig, vp & gen mgr; Buxton L. Johnson, sls mgr; Joseph B. Somerset, dir prog opns; John Burt, publ & prom dir; David Gordon, music dir; Paul DiSavino, engr supvr.

WPAT-FM (March 1957): 93.1 mc; 4.4 kw. Antenna height—870 feet. Duplicates WPAT (above). Stereocast by multiplex.

PLAINFIELD, Union County
WERA (Sept. 16, 1961): 1590 kc; 500 w-D, DA. 200 W. 7th St. Phone Plainfield 5-1590. Tri-County Broadcasting Corp. (original owner).

Henry J. Behre Jr., pres & gen mgr; Phil Reilly, coml mgr; Joe Reilly, prog dir; Pat Parson, news dir; Bob Balfour, chief engr.

PLEASANTVILLE, Atlantic County
WOND (July 1950): 1400 kc; 1 kw-D, 250 w-N. P. O. Box 352. Phone Milton 1-1400. South Jersey Radio Inc. (acquired station July 15, 1955). See "Newspaper Ownership."

Reps Jack Masla & Co. (N.Y.); Mort Lowenstein (Phila.).

Howard L. Green, exec vp & gen mgr; Fred Haggerty, stn mgr; Larry Carle, coml mgr; Chuck Conway, prog & news dir; Robert Richter, prom mgr; Milton C. Thurlow, chief engr.

PRINCETON, Mercer County
WHWH: 1350 kc (CP for 5 kw, DA-2). 295 Mercer Rd. Phone Walnut 4-3600. Nassau Broadcasting Co. (original owner).

Herbert W. Hobler, pres; gen mgr & coml mgr.

WPRB (FM) (November 1947): 103.5 mc; 17 kw. Antenna height—190 feet. (CP 103.3 mc) P. O. Box 342. Phone Walnut 1-2131. Princeton Broadcasting Service (original owner).

Network Ivy.
Robert B. Medina, chmn & gen mgr; Robert A. Posner, bus mgr; Michael E. Bortman, prog dir; Bartlett H. McGuire, news dir; Rene M. Doubler, tech dir; Hurst K. Groves, chief engr.

RED BANK, Monmouth County
WFHA-FM (May 29, 1960): 106.3 mc; 1 kw. Antenna height—105 feet. 7 Broad St. Frank H. Accorsi (original owner).

Specialty programs: Italian, ½ hr. wkly.
Frank H. Accorsi, gen mgr & prog dir; Frank Hamilton, coml mgr; C. T. Gabriele, prom mgr; A. R. Vincent, chief engr.

SOUTH ORANGE, Essex County
***WSOU** (FM) (April 14, 1948): 89.5 mc; 2 kw. Antenna height—370 feet. P. O. Box 311. Phone South Orange 2-9000. Seton Hall College (original owner).

Specialty programs: French, 1 hr.; Italian, ½ hr. wkly.

Rt. Rev. Msgr. John J. Dougherty, pres; Al Paul Klose, chmn, radio-tv; Rev. James Pindar, stn dir; Lloyd McBride, prog dir; Louis H. Belden, news dir; Thomas N. Parnham, chief engr.

TRENTON, Mercer County
WAAT (1923): 1300 kc; 250 w-D. 51 W. State St. Phone Export 2-5125. Delaware Valley Broadcasting Co. (acquired station May 26, 1959).

Rep Jack Masla; O'Brien (Philadelphia).
Edward Cossman, pres; Kal Pruslin, vp & treas; Ray McFadden, gen & coml mgr.

WBUD (Jan. 20, 1947): 1260 kc; 5 kw-D, 1 kw-N, DA-2. P. O. Box 158. Phone Tuxedo 2-7191. WBUD Inc. (original owner).

Rep Dome (Pa., Md., Va.).
R. M. Hardin, pres; Cliff Gardiner, coml mgr; Phil Roberts, news dir; Howard Williams, chief engr.

WBUD-FM (Aug. 10, 1962): 101.5 mc (CP for 20 kw. Antenna height—130 feet. Programs independently from WBUD (above). Stereocast by multiplex.

WTOA (FM) (January 1949): 97.5 mc; 14.5 kw. Antenna height—275 feet. 558 Ingham Ave. Phone Lyric 9-2561. Trenton Times Corp. (original owner). See "Newspaper Ownership."

James Kerney Kuser, gen mgr; Phil Stout, prog dir; Don Williams, news dir; Paul Freeman, chief engr.

WTTM (April 2, 1942): 920 kc; 1 kw, DA-1. P. O. Box 2079. Phone Owen 5-8515. Peoples Broadcasting Corp. (acquired station 1952). See Peoples Broadcasting Stations in "Group Ownership."

Network MBS. Rep Hollingbery.
Specialty programs: Italian, ¼ hr.; Polish, ½ hr.; Hungarian, ½ hr.; Puerto Rican, ¼ hr. wkly.

Murray D. Lincoln, pres, Nationwide Insurance Co.; Herbert E. Evans, pres, Peoples Broadcasting Corp.; Glenn C. Jackson, WTTM resident vp & gen mgr; Harry W. Barnam, gen sales mgr; G. Thomson Durand, prog dir; Katherine M. Weber, prom mgr; Lou Wagner, news dir; Chester Sunderland, chief engr; Patricia Singer, bus mgr.

WTTM-FM: 94.5 mc (CP for 20 kw). Antenna height—240 feet. Same ownership as WTTM (above).



VINELAND, Cumberland County
WDVL (Aug. 17, 1955): 1270 kc; 500 w-D, DA-D. R.F.D. 1. Phone Oxford 1-7550. Delsea Broadcasters (original owner).

Specialty programs: Italian, 1 hr; Yiddish, 1 hr. wkly.

Mort Hendrickson, gen & coml mgr; Henri Morey, prog dir; Vivian E. Hendrickson, prom mgr; Earle Godfrey, chief engr.

WVWB (October 1946): 1360 kc; 1 kw, DA-N. S. Delsea Drive. Phone Oxford 2-6500. Community Broadcasting Service Inc. (original owner).

Rep Gill-Perna; Morton Lowenstein.
Specialty programs: Spanish, 3 hrs. wkly.
Joseph M. Bullock, pres; Robert C. Crager, gen mgr; John F. Serra, coml mgr; Robert Coucill, prog & news dir; Kenneth Parks, chief engr.

WASHINGTON, Warren County
WCRV (July 1956): 1580 kc; 500 w-D. 3 Belvidere Ave. Phone 689-2060. Warren Broadcasting Corp. (acquired station Sept. 1, 1957).

George S. Croy, gen mgr; Ron Drescher, coml mgr; Floyd Henderson, prog dir; Phil Painter, news dir; Peter LaChance, chief engr.

WILDWOOD, Cape May County
WCMC (Nov. 25, 1951): 1230 kc; 100 w (CP 250 w). 3010 New Jersey Ave. Phone 522-7751. Francis J. Matrangola (original owner).

Francis J. Matrangola, gen mgr; Margaret Murphy, coml mgr; William Wotring, prog dir; Carlton Owen, chief engr.

WCMC-FM (Dec. 17, 1959): 100.7 mc; 3.5 kw. Antenna height—98 feet. Duplicates WCMC (above).



ZAREPHATH, Somerset County
WAWZ (March 15, 1931): 1380 kc; 5 kw, DA-2, S-WBNX. Phone Elliot 6-0102. Pillar of Fire.

WAWZ-FM (Aug. 22, 1954): 99.1 mc; 20 kw. Antenna height—175 feet. Duplicates WAWZ (above).

HAMILTON-LANDIS & ASSOCIATES, Inc.
NATIONWIDE MEDIA BROKERS
WASHINGTON, D. C. CHICAGO, DALLAS, SAN FRANCISCO
SELL **MORE**
RADIO & TELEVISION STATIONS
IN THE EAST—NEAREST OFFICE IS—
1737 DeSALES ST., N.W., WASHINGTON
EXECUTIVE 3-3456

NEW JERSEY

NEW MEXICO

*Non-commercial

CALL COLLINS



Blair Dobbins
Box 222, Route 3
Boulder, Colorado
Phone: Hillcrest 2-6163

NEW MEXICO

ALAMOGORDO, Otero County

KALG (June 28, 1950): 1230 kc; 250 w. P. O. Box 268. Phone Hemlock 7-1505. William Wayne Phelps (original owner).
Network MBS; Keystone.
W. Wayne Phelps, gen mgr & coml mgr; Terry Clark, news dir; Ed Sullivan, chief engr.

KRAC (June 10, 1957): 1270 kc; 1 kw-D. P. O. Box 618. Phone Hemlock 7-4440. George O. Cory (acquired station Nov. 1, 1960). See Colorado Network in "Group Ownership."
George Cory, pres; Bob Hoffman, gen mgr; James Joyner, prog dir; Donald Martin, news dir; Leroy Stewart, chief engr.

ALBUQUERQUE, Bernalillo County

KABQ (1947): 1350 kc; 5 kw-D, 500 w-N, DA-N. P. O. Box 1388. Phone Chapel 3-1744. Sandia Broadcasting Corp. (acquired station June 6, 1959).
Rep National Time Sales; Harlan G. Oakes.
Specialty programs: Spanish, 100%.
Oscar I. Dodek, pres; Maxwell Marvin, exec vp; Milton Ledet, gen & coml mgr; Jose Gallegos, prog dir; Juan Aguilar, news dir; Michael Lucero, chief engr.

***KANW (FM)** (1950): 89.1 mc; 0.35 kw. Antenna height—minus 55 feet. 221 W. Lead Ave. Albuquerque Board of Education.

KARA (Dec. 1, 1959): 1310 kc; 1 kw-D. 4011 Menaul Blvd., N.E. Phone Amherst 8-4371. KARA Inc. (original owner).
Network Keystone. Rep Broadcast Time Sales. Rep Broadcast Time Sales.
Walter J. Stiles, pres & gen mgr; Buz Hudgins, coml mgr; Johnny Dollar, prog dir; Bill Godfrey, prom mgr; Bill Wyloer, news dir; Rich Bachand, chief engr.

KPAT (FM) (Nov. 1, 1962): 99.5 mc; (CP 3.4 kw. Antenna height—minus 150 feet). Duplicates KARA above 50% (approx.). Same licensee and address as KARA (above). Stereocast by multiplex.

KDEF (September 1953): 1150 kc; 1 kw-D, 500 w-N. 506 Second St., NW. Phone Chapel 3-7813. White Oaks Broadcasting Co.
Network ABC; Intermountain. Rep Meeker.

KDEF-FM (June 25, 1961): 93.1 mc; 1.6 kw. Antenna height—minus 150 feet. Duplicates KDEF above 90% (approx.).

KGGM (October 1928): 610 kc; 5 kw, DA-N. P. O. Box 1294. Phone Chapel 3-2285. TWX AQ 88-U. New Mexico Broadcasting Co. (original owner).
Network CBS. Rep Advertising Time Sales.
A. R. Hebenstreit, pres & gen mgr; Vergie Abeyta, natl sls mgr; Ben Caine, coml mgr; Robert Van Driel, prog dir; Jim Laramore, prom mgr; Joe Coggeshall, news dir; Leonard F. Dodds, chief engr.

KGGM-TV: Tv companion of KGGM.

KHFM (FM) (November 1954): 96.3 mc; 3.3

kw. Antenna height—minus 20 feet. Stereocast by multiplex. 5900 Domingo Rd., N.E. Phone Alpine 6-9001. CHE Broadcasting Co. (original owner).

Rep Western Fm Broadcasting.
Specialty programs: French, ½ hr. wkly.
William Weinrod, pres & gen mgr; Edwin P. Clark, sec & coml mgr; Alfred Koerner, treas & prom mgr; William S. Orr, chief engr; Arlen Asher, stn mgr.

KLOS (May 14, 1956): 1450 kc; 250 w. 106 Richmond S.E. Phone Alpine 6-9866. B & M Broadcasters Inc. (original owner).

KMNF: 1520 kc (CP for 500 w-D). KMF Broadcasters.

KOB (April 5, 1922): 770 kc; 50 kw-D, 25 kw-N. P. O. Box 1351. Phone Chapel 3-4411. TWX AQ95. Hubbard Broadcasting Inc. (acquired station May 10, 1957). See Gold Seal Stations in "Group Ownership."

Network NBC. Rep Petry.
Stanley E. Hubbard, pres; George S. Johnson, gen mgr; Robert C. Pettingell, coml mgr; Michael Dillon, prog dir; Paul Bain, prom mgr; Tom Doyle, news dir; Cecil Herrill, farm dir; Mary McDonald, woman's dir.
KOB-TV: Tv companion of KOB.

KQEO (1946): 920 kc; 1 kw-D, 500 w-N, DA-N. 2000 Indian School Rd. N.W. Phone Chapel 7-8848. Swanco Broadcasting Inc. See Swanco Stations in "Group Ownership."

KRZY (June 1956): 1580 kc; 1 kw-D. P. O. Box 122. Phone Diamond 4-2394. KHAM, Inc. (acquired station Sept. 16, 1957). See Burroughs-Randolph Stations in "Group Ownership."
Network ABC, MBS, Keystone.
J. W. Hedges, pres; J. L. Andy Anderson, gen mgr; James O. McCaffrey, coml mgr; Margaret Martindale, prog dir; William Winter, prom mgr; Paul Gardner, news dir; Jack Hughes, chief engr.

KVOD (1959): 730 kc; 1 kw, DA-D. 131 Adams N.E. Phone 268-4395. Colorado Radio Corp.
Rep Gill-Perna.
Bill Edwards, stn mgr.

ARTESIA, Eddy County

KSVP (Nov. 14, 1946): 990 kc; 1 kw-D, 250 w-N. P. O. Box 38. Phone Sherwood 6-2751. Artesia Broadcasting Inc. (acquired station 1948).
Network MBS.
Specialty programs: Spanish, 3 hrs. wkly.
Martin Yates III, pres; Bob Hess, gen mgr & prog dir; Joe Little, coml mgr; Ann Wise, news dir; L. O. Wilcox, chief engr.

AZTEC, San Juan County

KNDE (Sept. 4, 1959): 1340 kc; 250 w. (CP 1 kw-D, 250 w-N). P. O. Box J. Phone Federal 4-6174. I. E. Shahan (original owner).
I. E. Shahan, pres; W. W. Barbour, gen mgr; Dave Hill, coml mgr; Dale Hansen, prog dir; Carl Black, chief engr.

KNDE-FM (Sept. 4, 1959): 94.9 mc; 3.2 kw. Antenna height—minus 85 feet. Same licensee, staff and address as KNDE (above).

BELEN, Valencia County

KARS (Oct. 7, 1961): 860 kc; 250 w-D. P. O. Box 860. Phone Underhill 4-4444. Belen Broadcasting Co. (original owner).
Network Keystone.
Specialty programs: Spanish, 15 hrs. wkly.
Carter M. Waid, pres & news dir; Jon Evans, gen mgr & prog dir; Ted Douglass, chief engr.

CARLSBAD, Eddy County

KAVE (1941): 1240 kc; 250 w. P. O. Box 631. Phone Tuxedo 5-4101. Voice of the Caverns Inc. (acquired station March 8, 1958).
Network MBS; Keystone.
Edward Talbott, pres; Tom Wiseheart, gen

& coml mgr; Rusty Gold, prog dir; Jan Bryant, prom mgr; Lee Voss, news dir; Sanford Brown, chief engr.

KAVE-TV: Tv companion of KAVE.

KPBM (May 17, 1950): 740 kc; 1 kw-D. P. O. Box 70. Phone Tuxedo 5-5373. Coronado Broadcasting Co. (original owner).

Rep Devney-O'Connell; Clyde Melville.
Specialty programs: Spanish, 2½ hrs. wkly.
Hazel H. McEvoy, pres; Darrell A. Swayze, gen mgr; O. C. Grube, chief engr.

CLAYTON, Union County

KLMX (Nov. 10, 1949): 1450 kc; 250 w. (CP 1 kw-D, 250 w-N). P. O. Box 7. Phone 374-2555. Ari-Ne-Mex Broadcasting Corp. (original owner).
Network Keystone. Rep Hopewell.
Specialty programs: Spanish, ¾ hr. wkly.
Arthur Jernigan, pres; F. E. Vale, vp, gen mgr, coml mgr, prom mgr & news dir; L. Childers, prog dir; Robert D. Waters, chief engr.
Stereocast by radio & tv cable channel "6."

CLOVIS, Curry County

KCLV (February 1953): 1240 kc; 1 kw-D, 250 w-N. P. O. Box 310. Phone Porter 3-4401. New-Tex Broadcasting (acquired station October 1954).
Network ABC; IMN.
Odis L. Echols Sr., pres; Odis L. Echols Jr., gen mgr & prog dir; Al Rinn, coml mgr & chief engr; Grace Echols, prom mgr; Pat Echols, news dir.

KICA (1933): 980 kc; 1 kw, DA-N. 1000 Sycamore St. Phone 763-5511. Marshall Enterprises Inc.

KICA-TV: Tv companion of KICA.

KTQM-FM: 99.9 mc (CP for 6.6 kw. Antenna height—125 feet). Norman E. Petty.

DEMING, Luna County

KOTS (March 10, 1954): 1230 kc; 250 w-D. P. O. Drawer 470. Phone 546-9011. Luna County Broadcasting Co. (original owner). See Merriman-Gober-Tobey Stations in "Group Ownership."
Specialty programs: Spanish.
Robert W. Tobey, pres & gen mgr; Lad Engholm, news dir; Larry Chisholm, chief engr.

ESPAÑOLA, Arriba County

KDCE: 970 kc (CP for 1 kw-D). Valley Broadcasters.

FARMINGTON, San Juan County

KENN (November 1951): 1390 kc; 5 kw-D, 1 kw-N, DA-N. P. O. Box K. Phone Davis 5-3541. KENN-Land Broadcasting (acquired station 1954).
Network ABC; MBS; Keystone; Intermountain. Rep Devney-O'Connell.
Specialty programs: Navajo Indian, 2 hrs daily.
Cloyed O. Kendrick, pres & gen mgr; Bob Williams, vp, stn mgr; H. O. Landis, sec-treas; Fred Findley, prog dir; Ben Ramsey, news dir; Harold Furstenberg, chief engr.

KRZE (July 1, 1958): 1280 kc; 5 kw-D. P. O. Box 1529. Phone Davis 5-4141. KZUM Radio. See Burroughs-Randolph Stations in "Group Ownership."

Specialty programs: Navajo, 7½ hrs. wkly.
John Burroughs, pres; Harold T. Furstenberg, mgr & chief engr; Bob Lunningham, prog dir; Ben (Roc) Ramsey, news dir.

KWYK (Aug. 1, 1957): 960 kc; 1 kw-D. P. O. Box 1960. Phone 325-6932. Basin Broadcasting Co. (original owner). See Merriman-Gober-Tobey Stations in "Group Ownership."

Rep Bolles.

Specialty programs: Navajo, 15 hrs. wkly.
Jim Gober, pres & gen mgr; Al Lucero, stn mgr; Tom Mhyre, prog dir; Colene Wells, news dir; Andy Loomis, chief engr.

GALLUP, McKinley County

KGAK (1946): 1330 kc; 5 kw-D, 1 kw-N, DA-N. P. O. Box 1297. Phone Union 3-4444. Thunderbird Broadcasting Co. (acquired station Sept. 15, 1950).

Rep Devney-O'Connell; Clark Brown; Bob Hix. Specialty programs: Navajo, 30 hrs; Spanish, 6 hrs, both wkly.

Merle H. Tucker, pres & gen mgr; Mida Tucker, vp & sec; John Beydler, stn mgr; Robert Donovan, coml mgr; Bill Dunning, news & prom dir; Dennis Mitchell, prog dir; Sam Lombardi, chief engr.

KYVA (July 15, 1959): 1230 kc; 250 w (CP for 1 kw-D, 250 w-N). Drawer K, Gallup, N. M. Phone Union 3-6222. Radio Station KYVA (original owner).

Network ABC; Keystone; Intermountain. Rep Grant Webb.

Specialty programs: Navajo, 1 1/4 hrs. wkly. C. O. Kendrick, gen mgr; Richard W. Miner, stn mgr; Bob Barnett, prog dir; Lonnie Keeler, chief engr.

GRANTS, Valencia County

KMIN (Sept. 1, 1956): 980 kc; 1 kw-D. P. O. Box 608. Phone Atwater 7-4491. Grants Broadcasting Co. (acquired station April 1, 1960).

Specialty programs: Acoma & Laguna Indian, 1 hr.; Spanish, 1 hr., both wkly.

Tom E. Foster, bd chmn; Harry Packard, gen mgr; Tom Davies, coml mgr; Netta Davies, news & prog dir; Bernard Bustos, chief engr.

HOBBS, Lea County

KHOB (Aug. 7, 1954): 1390 kc; 5 kw-D. P. O. Box 247. Phone Express 3-5148. Permian Basin Radio Corp. (acquired station Nov. 1, 1955).

Network ABC; Intermountain. Reps Clark; Clyde Melville.

Charles R. Scott, pres & gen mgr; Zeb Williams, coml mgr; Mike Edwards, prog dir; Gil Haugen, prom mgr; Wendell Deaton, news dir.

KWEW (Aug. 8, 1938): 1480 kc; 5 kw-D, 1 kw-N, DA-N. P. O. Box 787. Phone Express 3-3137. KWEW Inc. (acquired station 1951).

Network MBS; Keystone. Rep Grant Webb. Specialty programs: Negro, 8 hrs.; Spanish, 8 hrs., wkly.

Theresa P. Whitmore, pres; Harry McAdams, vp; Phil McGee, coml mgr; Jack Parry, prog dir; Terry Lovell, prom mgr; Mike Olds, news dir; Robert Martin, chief engr.

LAS CRUCES, Dona Ana County

KGRT (Dec. 15, 1955): 570 kc; 5 kw-D. P. O. Box 968. Phone Jackson 6-6681. Taylor Enterprises Inc. (original owner).

Rep Clark. William C. Taylor, pres; William R. Lack, gen mgr; Richard S. Fox, coml mgr; Harold L. Shepard, prog dir; Duane H. Klein, news dir; John Sellmeyer, chief engr.

KOBE (1947): 1450 kc; 250 w. 940 N. Main. Phone Jackson 6-2496. Mesilla Valley Broadcasting Inc. (original owner). See Merriman-Gober-Tobey Stations in "Group Ownership."

Specialty programs: Spanish, 18 hrs wkly. Jim Gober, pres & gen mgr; Bill McCurry, coml mgr; Jim Doiron, prog dir & chief engr; Geraldine Sells, prom mgr; Dave Shaw, news dir.

LAS VEGAS, San Miguel County

KFUN (Dec. 25, 1941): 1230 kc; 250 w. P. O. Box 710. Phone Garfield 5-6766. Southwest Broadcasters Inc. (original owner).

Network ABC. Ernest N. Thwaites, pres, gen mgr & news dir; Dorothy G. Thwaites, vp & prog dir; Julian H. Lendy, chief engr.

LORDSBURG, Hidalgo County

KLHS (not on air; target date unknown): 950 kc, 1 kw-D. Alan A. Koff.

LOS ALAMOS, Los Alamos County

KRSN (Dec. 9, 1949): 1490 kc; 250 w. (CP for 1 kw-D, 250 w-N). Community Center Plaza. Phone 2-4343 & 2-2115. Community Broadcasting Co. (acquired station Nov. 1, 1956).

Network ABC. Reps Venard, Torbet & McConnell (West Coast); Bob Dore (East).

Specialty programs: Spanish, 3 hrs. wkly. Darrel K. Burns, gen mgr, prog dir & chief engr; Arthur Fishler, coml mgr & news dir.

KRSN-FM (June 1956): 98.5 mc; 4.6 kw. Antenna height—minus 33 feet. Duplicates KRSN above 80% (approx.).

LOVINGTON, Lea County

KLEA (Dec. 25, 1952): 630 kc; 500 w-D. P. O. Box 877. Phone 396-2244. Lea County Broadcasting Co. (original owner).

David R. Worley, pres & co-prom mgr; Hoyt Caldwell, vp, gen mgr & co-prom mgr; Thomas Hearn, coml mgr; Raymond Stephens, prog dir; Betty Shelton, news dir; Hardin L. Smith, chief engr; Tom Embree, sports dir.

PORTALES, Roosevelt County

KENM (February 1950): 1450 kc; 1 kw-D, 250 w-N. P. O. Box 540. Phone Republic 6-6681. Plains Broadcasting Co. (acquired station 1954). See Burroughs-Randolph Stations in "Group Ownership."

Network Keystone. Specialty programs: Spanish, 1 1/2 hrs. wkly. John Burroughs, pres; Leola Randolph, gen mgr; Joe Randolph, chief engr.

RATON, Colfax County

KRTN (1948): 1490 kc; 250 w. (CP 1 kw-D, 250 w-N). P. O. Box 350. Phone 445-3652. Raton Broadcasting Co. (acquired station July 13, 1960).

Network ABC; Intermountain. Rep Hopewell. Specialty programs: Spanish. C. Gail Boles, co-owner & gen mgr; James Roper, sports ann & coml mgr; Mary Ennis Apple, prog dir; Jay W. Howe, co-owner & chief engr.

ROSWELL, Chaves County

KBIM (May 1953): 910 kc; 5 kw-D. P. O. Box 910. Phone Main 2-2120. Taylor Broadcasting Co. (acquired station November 1953).

Rep Clark Brown (regional). W. C. Taylor, pres & treas; G. F. (Jud) Roberts, gen mgr; Tommye Aldfield, coml mgr; John E. Davis, prog dir; Lloyd Barham, prom mgr; Charles Wells, news dir; John Tucker, chief engr; Eugene C. Rader, asst mgr.

KBIM-FM (June 1959): 97.1 mc; 5.8 kw. Antenna height—160 feet. Same licensee and staff as KBIM (above).

KGFL (March 15, 1927): 1430 kc; 5 kw-D, 1 kw-N, DA-N. P. O. Box 1330. Phone Main 2-5110. KGFL Inc. (original owner).

Specialty programs: Spanish, 3 hrs wkly. Teresa P. Whitmore, pres; Stan Gallup, gen mgr; Dick Palmer, news dir; Erick Henske, chief engr.

KRSY (May 1947): 1230 kc; 250 w (CP 1 kw-D, 250 w-N). P. O. Box 1981. Phon 622-0290. TWX 3531. John Burroughs (acquired station 1961). See Burroughs-Randolph Stations in "Group Ownership."

Network NBC. Reps Meeker; Clyde Melville (Dallas).

KSWS-TV: Tv companion of KRSY (above). . . . (not on air; target date unknown): 960 kc (CP 1 kw-D). Neil W. Levitt.

RUIDOSO, Lincoln County

KRRR (November 1959): 1340 kc; 250 w. (CP 1 kw-D, 250 w-N). Box 39, Ruidoso. Phone Clearwater 7-4940. Lincoln County Broadcasting Co. (acquired station Oct. 1, 1961).

Q. K. Crandall, gen mgr; Dick Fox, stn mgr; Marc Valen, coml mgr; Dean Tidwell, prog dir.

SANTA FE, Santa Fe County

KTRC (Feb. 20, 1947): 1400 kc; 250 w. 210 E. Marcy St., P. O. Box 1715. Phone Yucca 2-2666. Santa Fe Broadcasting Co. (acquired station June 21, 1961).

Network ABC. Rep Devney-O'Connell. Specialty programs: Spanish, 21 hrs. wkly. Carl S. Goodwin, pres, gen mgr & chief engr; Frances B. Goodwin, vp, prog dir.

KVSF (1935): 1260 kc; 1 kw. P. O. Box 978. Phone Yucca 3-7319. TWX 5811. New Mexico Broadcasting Co. (acquired station June 1939).

Network CBS. Rep A.T.S. Specialty programs: Spanish, 3 hrs. wkly. A. R. Hebenstreit, pres; Ivan R. Head, gen mgr; Ada Zamora, prog dir; E. J. Vanderwood, chief engr.

SANTA ROSA, Guadalupe County

KSYX (Nov. 2, 1960): 1420 kc; 1 kw-D. P. O. Box 506. Phone Grover 2-3151 W. I. Driggers (acquired station April 15, 1961).

Network Keystone. Rep Continental Radio Sales.

Specialty programs: Spanish, 8 hrs. wkly. W. I. "Buster" Driggers, pres; Bill C. Walls, gen mgr, news dir & sports dir; James A. Hatt, coml mgr; Eddie E. Mefford, prog dir; Sotero J. Sanchez Jr., Spanish dir; Norman Hennig, chief engr; Rev. V. B. Irby, religious dir.

SILVER CITY, Grant County

KSIL (Sept. 15, 1946): 1340 kc; 1 kw-D, 250 w-N. P. O. Box 590. Phone 538-2951. James H. Duncan (acquired station Jan. 1, 1954).

Network ABC; MBS; Intermountain Network (IMN).

Specialty programs: Spanish, 7 hrs. wkly. James H. Duncan, owner-mgr; C. Earl Williams, coml mgr & farm dir; Andrew V. Denonn, prog & sports dir; Priscilla C. Duncan, off mgr & women's prog dir.

SOCORRO, Socorro County

KSRC (June 20, 1958): 1290 kc; 1 kw-D. P. O. Box 1277. Phone Socorro 1290. Socorro Broadcasting Co. (acquired station June 1, 1959).

Network Keystone. Rep Holman. Specialty programs: Spanish, 6 hrs. wkly. C. E. Franklin, pres & gen mgr; John J. Tobola, station mgr; coml mgr & chief engr; Eloy J. Baca, prog dir & prom mgr; Allan Ake, news dir.

TAOS, Taos County

KKIT (Dec. 23, 1961): 1340 kc; 250 w. P. O. Box 665. Phone 758-2231. TWX 7551-86. Art Capital Broadcasting Co. (original owner).

Network Intermountain. Rep Hopewell. Specialty programs: Spanish, 15 hrs.; Pueblo Indian, 3 hrs., both wkly. Jack W. Hawkins, pres; Don Boston, vp & gen mgr; Joe McGinnis, coml mgr; Joe Rushing, prog dir; Mildred Simmons, women's dir; Norbert Martinez, Spanish announcer.

TRUTH OR CONSEQUENCES, Sierra County

KCHS (September 1946): 1400 kc; 250 w, SH. P. O. Box 351. Phone 894-2400. William D. Hafer (acquired station Jan. 1, 1960).

Network Keystone. Specialty programs: Spanish, 10 hrs. wkly. William D. Hafer, gen & coml mgr; Mildred Hafer, prog dir.

TUCUMCARI, Quay County

KTNM (1941): 1400 kc; 250 w. P. O. Box 668. Phone 100. Tucumcari Broadcasting Co. (acquired station Oct. 1, 1960).

Network Keystone. Reps Hopewell. R. D. Houck, pres; S. J. Barnes, gen mgr; Norman Stratton, coml mgr; Joe Caddy, chief engr.

NEW YORK

*Non-commercial

CALL COLLINS



Lin Leggett
Eastern Region Sales
Time & Life Building
1271 Avenue of the Americas
New York 20, New York
Phone: Judson 6-5678

NEW YORK

ALBANY, Albany County

WABY (1934): 1400 kc; 1 kw-D, 250 w-N. 80 Braintree St. Phone Ivánhoe 2-3353. Eastern New York Broadcasting Corp. (acquired station July 31, 1951).

Rep Radio Tv Representatives.

Specialty programs: German, 3 hrs.; Italian, 1 hr.; Negro, 2 hrs.; Polish, 1 hr., all wkly.

Edward L. Trudeau, gen & coml mgr; Toni Brady, stn mgr; Richard Lawrence, prog dir; Bill Morrow, news dir; Thomas McDermott, chief engr.

***WAMC (FM)** (October 1958): 90.3 mc; 10 kw. Antenna height—1970 feet. Albany Medical College, zone 8. Phone Hemlock 8-4541. Albany Medical College of Union U. (original owner).

Network ERN.

Albert P. Fredette, gen mgr; Johnny Lee, prog dir; J. August Berger, chief engr.

WGY (See Schenectady listing).

WOKO (June 14, 1924): 1460 kc; 5 kw, DA-N. P. O. Box 1520, zone 1. Phone Hemlock 9-9955. WOKO Inc. (acquired station March 26, 1956).

Network ABC, MBS. Rep Advertiser Time Sales.

Carl L. Lindberg, pres; Howard B. Hayes, vp & gen mgr; Charles L. Murn, exec dir; Robert Cathcart, news dir; Charles Heisler, chief engr.

WPTR (May 1948): 1540 kc; 50 kw, DA-1. 1820 Central Ave., zone 5. Phone Union 9-9271. Patroon Broadcasting Co. (original owner).

Reps Robert E. Eastman & Co. Inc.; Bill Creed Assoc. Inc.

J. Myer Schine, pres; Perry S. Samuels, gen mgr; Arthur H. Simmers, coml mgr; Donald Kelly, prog dir; James Ramsburg, prom mgr; James Casey, news dir; Russ David, chief engr.

WROW (Sept. 30, 1947): 590 kc; 5 kw-D, 1 kw-N, DA-2. P. O. Box 590. Phone Bridge 1-2345 (Troy, New York). TWX Troy 373. Capital Cities Broadcasting Corp. (acquired station Nov. 3, 1954). See Capital Cities Stations in "Group Ownership."

Network CBS. Rep H-R Representatives Inc.

Frank M. Smith, pres; Thomas S. Murphy, exec vp; Robert M. Peebles, vp & gen mgr; David MacFee, prog dir; Jo Abramson, prom mgr.

WROW-FM (not on air; target date unknown): 95.5 mc (CP 20 kw). Antenna height—280 feet. Same licensee as WROW (above).

WTEN (TV): Tv companion of WROW-AM-FM.

AMHERST, Erie County

WUFO (Dec. 3, 1961): 1080 kc; 1 kw-D. P. O. Box 186, Buffalo. Phone NF 2-1080. Dynamic Broadcasting of New York Inc.

Rep Howard.

Specialty programs: Negro, 100%.

Leonard Walk, pres; Joseph Bassett, gen mgr; James Corrin, sls mgr; Eddie O'Jay, prog dir; Joseph Ricca, prom mgr; Albert Hoch, chief engr.

AMSTERDAM, Montgomery County

WAFS (1962): 1570 kc; 1 kw-D, DA. P. O. Box 175. Valley Information Program Inc. (original owner).

WCSS (April 10, 1948): 1490 kc; 1 kw-D, 250 w-N. Midline Rd. Phone Victor 3-2500. Community Service Broadcasting Corp. of Amsterdam (original owner).

Rep Devney.

Specialty programs: Italian, 1 hr.; Polish, 9 hrs.; and Lithuanian, 1 hr., all wkly.

Alphonse DiMezza, pres; Philip Spencer, vp & gen mgr; Carl Bahn, prog dir; Larry Peck, news dir; Dick Van, sports dir; Robert Schlieman, chief engr.

AUBURN, Cayuga County

WAUB (Dec. 24, 1959): 1590 kc; 500 w-D, DA-D. 77 State St. Phone Alpine 3-7111. Cayuga Broadcasting Corp. (acquired station March 1, 1962).

Network ABC; Keystone. Rep Geo. T. Hopewell.

Specialty programs: Italian, ½ hr.; Polish, ½ hr., both wkly.

Gerald P. Mirabito, pres; Robert B. Morgan, gen mgr; Richard F. Taylor, coml mgr; Richard B. Broyles, prog dir; Stephen Polanski, prom mgr; Donald Fordham, news dir; Edward Marciniak, chief engr.

WMBO (Jan. 26, 1927): 1340 kc; 1 kw-D, 250 w-N. P. O. Box 326. Phone Alpine 2-3511. WMBO Inc. (Auburn Publishing Co.) (acquired station 1931). See "Newspaper Ownership."

Network Keystone.

Frederick L. Keesee, gen mgr; Floyd J. Keesee, stn mgr; Ivan B. Hyer, prog dir; A. J. Hefner, news dir; Herbert House, chief engr.

WMBO-FM (May 20, 1949): 96.1 mc; 18 kw. Antenna height—520 feet. Auburn Publishing Co. Duplicates WMBO (above).

BABYLON, Suffolk County

WBAB (Jan. 1, 1958): 1440 kc; 1 kw-D. Farmingdale Rd. & East Drive. Phone Mohawk 1-4000. Babylon Bay Shore Broadcasting Corp. (acquired station Feb. 5, 1958).

Sol Horenstein, pres; Murray C. Evans, vp & gen mgr; Muriel Mathews, stn mgr; Mark Smith, prog dir; Eric Neilsen, chief engr.

WBAB-FM (Aug. 27, 1958): 102.3 mc; 0.670 kw. Antenna height—110 feet. Duplicates WBAB (above).

WGLI (September 1958): 1290 kc; 1 kw, DA-1. Madison Ave. Phone Mohawk 9-1290. WGLI Inc. (acquired station March 1, 1960).

Network MBS. Rep Masla.

David H. Polinger, pres & gen mgr; Fred Beck, stn & sls mgr; Jack Marino, prog dir; Dan Ferris, news dir; Sherman Egan, chief engr.

WQMF (FM) (Nov. 25, 1961): 94.3 mc; 1 kw. Antenna height—120 feet. WGLI Inc. programs independently. Stereocast by multiplex.

WTFM (FM) (See Lake Success, N. Y.)

BALDWINVILLE, Onondaga County

WSEN (Syracuse) (Feb. 25, 1959): 1050 kc; 250 w-D. P. O. Box 1050. Phone Neptune 5-3971. Century Radio Corp. (original owner).

Rep Spot Time Sales.

Donald C. Menapace, pres; Robert L. Stockdale, vp & gen mgr; Earl Karcher, coml mgr; James A. Lowery Jr., vp & prog dir; Glenn Williams, news dir; Richard H. Pirong, chief engr.

BATAVIA, Genesee County

WBTA (Feb. 6, 1941): 1490 kc; 250 w (CP for

500 w-D, 250 w-N). 22 Seaver Place. Phone Fillmore 3-0715. Batavia Broadcasting Corp. (original owner).

Network ABC.

E. R. Gamble, pres & gen mgr; Richard R. Gamble, coml mgr; Winifred J. Legg, prog dir & prom mgr; James H. Gerrety, news dir; Alfred Callander, chief engr.

BATH, Steuben County

.....: 1380 kc (CP 500 w-D). Bath Broadcasting Inc.

BEACON, Dutchess County

WBNR (Dec. 17, 1959): 1260 kc; 1 kw-D, DA-D. 475 South Ave., Beacon; 90 Grand St., Newburgh. Phone Beacon 831-1260; Newburgh-John 2-1260. WBNR Inc. (original owner).

Network MBS. Rep Burn-Smith.

Specialty programs: Italian, 1 hr, wkly.

Robert C. Gessner, pres; Sy Dresner, gen mgr; Alfred Dresner, coml mgr; Irv Meyers, prog dir; Charles MacCluskey, prom mgr; George Dacre, news dir; Thomas MacNamara, chief engr.

BINGHAMTON, Broome County

WENE (See Endicott).

WINR (1946): 680 kc; 1 kw-D, 500 w-N, DA-2. 70 Henry St. Phone Raymond 3-8251. TWX BN 80. Binghamton Press Co. (acquired station Jan. 11, 1957). See Gannett Newspaper Stations. Also see "Newspaper Ownership."

Network NBC. Rep Everett-McKinney.

Ed Scala, gen mgr; Shirley Ricciardelli, prog dir; Gino Ricciardelli, chief engr; Thomas Cawley, news dir.

WINR-TV: Tv companion station of WINR.

WKOP (June 1947): 1360 kc; 5 kw-D, 500-w N, DA-2. 34 Chenango St. Phone Raymond 2-3437. Binghamton Broadcasters Inc. (original owner).

Network MBS, Northeast Radio. Rep Masla.

Specialty programs: Italian, ½ hr. wkly.

Andrew Jarema, chief owner, pres & gen mgr; Wallace J. Buman, coml mgr; Charles Hallinan, chief engr; Frank Dolan, news editor; Rusty Roland, women's dir.

WKOP-FM (March 1954): 99.1 mc; 33 kw. Antenna height—440 feet.

Network QXR Network.

Same licensee & address as WKOP (above).

WNBf (1928): 1290 kc; 5 kw, DA-N. Sheraton 602-772-0242. Triangle Publications Inc. (acquired station May 20, 1955). See Triangle Stations in "Group Ownership" and "Newspaper Ownership."

Network CBS. Rep Blair & Co.

George R. Dunham, gen mgr; Raymond Cheney, sls mgr; Karl W. Friedline, exec prog dir; Edward Giller, prog dir; Ed Kane, news dir; Lamar Cox, chief engr.

WNBf-FM (September 1956): 98.1 mc; 4.6 kw. Antenna height—950 feet. Licensee and staff same as WNBf (above).

WNBf-TV: Tv companion of WNBf-AM-FM.

BOONVILLE, Lewis County

WBRV (1955): 900 kc; 1 kw-D. P. O. Box 341. Phone Boonville 11. Black River Radio Inc. (original owner).

Specialty programs: Polish, 1 hr. wkly.

Livingston Lamsing, pres, gen mgr, & prog dir; Leon Renodin, stn & coml mgr; Joan Knollman, news dir; John Knollman, chief engr.

BREWSTER, Putnam County

BRBW: 1510 kc (CP for 1 kw, DA-D). Taconic Broadcasters.

BUFFALO, Erie County

WADY (FM) (Nov. 14, 1962): 106.5 mc; 17.5 kw. Antenna height—380 feet. 126 Pearl St. TL 6-6082. Adver-Cast Inc.

Daniel J. Lesniak, pres & gen mgr.

WBEN (Sept. 8, 1930): 930 kc; 5 kw, DA-N. 2077 Elmwood Ave., zone 7. Phone TR 6-0930. TWX BU 595. WBEN Inc. (original owner). See "Newspaper Ownership."

Network CBS. Rep Christal.

A. H. Kirchhofer, pres; C. Robert Thompson, gen mgr; George R. Torge, asst gen mgr; C. E. Daly, sls mgr; William Peters, prog dir; Joseph A. Haefner, prom mgr; Nelson Griswold, news dir; R. Glenn Beerbower, tech dir.

WBEN-FM (Nov. 11, 1946): 102.5 mc; 110 kw. Antenna height—1350 feet. Address, licensee & staff same as WBEN (above) except for Frank W. Kelly, stn mgr.

WBEN-TV: Tv companion of WBEN-AM-FM.

***WBFO (FM)** (Jan. 7, 1959): 88.7 mc; 0.190 kw. Baird Hall, 3435 Main St., zone 14. U. of Buffalo (original owner).

Jack Mettauer, gen mgr; Lawrence Kalmis, coml mgr; George Wands, prog dir; Andrew Stark, prom mgr; Stephen Stowe, news dir; Howard Barker, chief engr.

WBUF (FM) (1946): 92.9 mc; 94 kw. Antenna height—570 feet. 1227 Main St., zone 9. Phone TT 2-4300. Functional Broadcasting Inc. (acquired station April 1959). See Albert L. Wertheimer Stations in "Group Ownership."

Albert Wertheimer, pres; Lawrence Gordon, vp; Carl J. Spavento, gen mgr.

WDCX (FM) (Sept. 1, 1962): 99.5 mc (CP 110 kw. Antenna height—640 feet.). 1230 E. Mermaid Lane, Philadelphia 18, Pa. Donald B. Crawford (original owner). See Crawford Stations in "Group Ownership."

Specialty programs: Religious, 40 hrs. wkly. Donald B. Crawford, pres; Lewis Jones, gen mgr.

WDIF (FM) (not on air, target date unknown): 96.1 mc; 19.5 kw. Antenna height—350 feet. Niagara Frontier Broadcasting Corp.

WEBR (Oct. 14, 1924): 970 kc; 5 kw, DA-1. 23 North St., zone 2. Phone TT 6-0970. WEBR Inc. (acquired station July 23, 1942). See "Newspaper Ownership."

Network MBS. Rep H-R Representatives.

William J. Conners III, pres; David F. Leopold, vp & gen mgr; George T. Stagg, sls mgr; Jack Gold, prog dir & prom mgr; W. Hal Youngblood, news & pub affrs dir; Frank B. Ridgeway, chief engr.

WEBR-FM (June 1, 1960): 94.5 mc; 105 kw. Antenna height—710 feet. Duplicates WEBR (above).

WGR (May 22, 1922): 550 kc; 5 kw, DA-N. 2165 Elmwood Ave., zone 7. Phone TR 3-0550. Transcontinent Television Corp. (acquired station Sept. 30, 1957). See Transcontinent Stations in "Group Ownership."

Network NBC. Rep Petry; Radio & Television Sales Inc. (Canada).

David C. Moore, pres (Transcontinent, N. Y.); Van Beuren W. DeVries, vp & gen mgr; Richard C. Shepard, stn mgr; Jack Gelzer, coml mgr; Richard Johnson, prog dir; George Sperry, prom mgr; James Burke, news dir; Raymond Smith, chief engr.

WGR-FM (Sept. 14, 1959): 96.9 mc; 16 kw. Antenna height—630 feet. Same ownership as WGR (above).

Network QXR.

WGR-TV: Tv companion of WGR-AM-FM (above).

WKBW (1925): 1520 kc; 50 kw, DA-1. 1430 Main St., zone 9. Phone TT 4-5101. TWX BU-127. Capital Cities Broadcasting Corp. (original owner). See Capital Cities Stations in "Group Ownership."

Rep John Blair & Co.

Herb Mendelshon, gen mgr.

WKBW-TV: Tv companion of WKBW.

WNIA (See Cheektowaga, N. Y.)

WWOL (1947): 1120 kc; 1 kw-D. 315 Main St., zone 3. Phone TL 6-1200. Radio Buffalo Inc. (acquired station Oct. 1, 1959). See Rust Craft Broadcasting Stations in "Group Ownership."

Network ABC. Rep Hal Walton & Co. Inc.

Specialty programs: German, 2 hrs.; Italian, 3 hrs.; Negro 4½ hrs.; Polish, 5½ hrs.; all wkly. Melvin C. Green, pres; Arnold C. Johnson, gen mgr; Ernie Forrester, prog dir; George Black, news dir; Walter Williams, chief engr.

WWOL-FM (1947): 104.1 mc; 0.750 kw. Antenna height—200 feet. (CP for 23.5 kw. Antenna height—230 feet.) Same staff and licensee as WWOL (above).

WYSL (1948): 1400 kc; 250 w (CP for 1 kw-D, 250 w-N). Statler-Hilton Hotel, zone 2. Phone TL 6-1400. McLendon Corp. (acquired station March 26, 1960). See McLendon Stations in "Group Ownership."

Rep McGavren.

B. R. McLendon, chmn of bd; Gordon McLendon, pres; Art Holt, gen mgr; Roger Baker, coml mgr; Mike Edwards, prog dir; Ron Ruth, prom mgr; Rick Bennett, news dir; Logan Z. Edwards, chief engr.

WYSL-FM (July 12, 1960): 103.3 mc; 4.9 kw. Duplicates WYSL (above).

CANANDAIGUA, Ontario County

WGGR (April 5, 1961): 1550 kc (CP 250 w-D). 41 S. Main St. Phone 2945. Canandaigua Broadcasting Co. (original owner).

Network Keystone; Northeast Radio Network.

Westley G. Kimble, pres, gen mgr & news dir; John Harding, coml mgr; J. Marshall Braxton, prog dir; Francis J. Allen chief engr.

CENTRAL SQUARE, Oswego County

***WCSQ (FM)** (May 2, 1961): 89.3 mc; 1.5 kw. Antenna height—81 feet. Central Square School District No. One.

CHEEKTOWAGA, Erie County

WNIA (Buffalo) (August 1956): 1230 kc; 250 w. (CP for 500 w-D, 250 w-N). 2900 Genesee St., Buffalo, zone 25. Phone TX 4-1230. Niagara Broadcasting System (original owner).

Rep Walker-Rawalt.

Gordon P. Brown, owner & gen mgr; Mary Lounsbury, prog dir; Sybilla A. Reber, prom mgr.

CHERRY VALLEY, Otsego County

WJIV (FM) (1948): 101.9 mc; 5.4 kw. Antenna height—1080 feet. P. O. Box 10, Ithaca. Phone Ithaca 4-6357. Ivy Broadcasting Co. (acquired station Feb. 1, 1960). See Ivy Broadcasting Stations in "Group Ownership."

Ellis E. Erdman, pres; Joel Fleming, gen mgr; Howard Girouard, coml mgr; Christopher Knapton, prog dir; Patricia Bell, prom dir; Hank Greenwald, news dir; Gerald Cushing, chief engr.

CLINTON, Oneida County

***WHCL-FM**: 88.7 mc (CP). Trustees of Hamilton College.

CORNING, Steuben County

WCBA (9149): 1350 kc; 1 kw-D. P. O. Box 117. Phone XN 2-7000. WCBA Radio Inc.

Rep Devney.

Robert W. Shaddock, vp & gen mgr; Paul E. Carpenter, sec-treas & coml mgr; David Nelson, news dir; Harold Brouneus, chief engr.

WCLI (November 1949): 1450 kc; 1 kw-D, 250 w-N. P. O. Box 100. Phone XN 2-2424. Radio Corning Inc. (acquired station Sept. 16, 1953).

Network MBS. Rep Cooke.

Gordon M. Jenkins, pres & gen mgr; F. R. (Dal) Gray, sls mgr; George P. Droelle Jr., sec-treas, stn mgr & prog dir; Bob Meteyer, sp events dir; Richard M. Tobias, news dir; Bernard Hamilton, chief engr.

WCLI-FM (May 1947): 106.1 mc; 4.2 kw. Antenna height—500 feet. Duplicates WCLI (above).

CORTLAND, Cortland County

WKRT (Nov. 15, 1947): 920 kc; 1 kw-D, 500 w-N, DA-N. P. O. Box 746. Phone Skyline 6-2828. Radio Cortland Inc. (acquired station July 22, 1950).

Rep Gill-Perna.

Specialty programs: Italian, 1 hr. wkly. Leighon A. Hope, pres; William L. Thompson gen & coml mgr & prog & prom dir; Bruce Mackey, chief engr; Jim Mc Nerney, news & farm dir.

WKRT-FM (November 1947): 99.9 mc; 14 kw. Antenna height—710 feet. Duplicates WKRT (above).

DEPEW, Erie County

WBLK-FM (Fall 1962): 93.7 mc (CP 58 kw. Antenna height—91 feet). Brunck & Bowen Roads. WBLK Broadcasting Corp.

George F. Lorenz, mgr; Ernest A. Bohrk, chief engr.

DeRUYTER, Madison County

WOIV (FM) (1948): 105.1 mc; 5.3 kw. Antenna height—560 feet. P. O. Box 10, Ithaca, N. Y. Phone Ithaca 4-6357. Ivy Broadcasting Co. (acquired station Feb. 1, 1960). See Ivy Broadcasting Stations in "Group Ownership."

Network Northeast.

Ellis E. Erdcan, pres; Joel Fleming, gen mgr; Howard Girouard, coml mgr; Christopher Knapton, prog dir; Patricia Bell, prog dir; Hank Greenwald, news dir; Gerald Cushing, chief engr.

DUNDEE, Yates County

WFLR (Oct. 1, 1956): 1570 kc; 1 kw-D. 30 Main St. Phone Dundee 158. Finger Lakes Broadcasting Co. (original owner).

Rep Continental Radio Sales.

Robert Burns, gen mgr; Ronald Tomion, prog dir & chief engr.

DUNKIRK, Chautauqua County

WDDE (Dec. 24, 1949): 1410 kc; 1 kw-D, 500 w-N, DA-N. Willow Rd. Phone Emerson 6-6161. Lake Shore Broadcasting Co. (acquired station Feb. 1, 1957). See James Broadcasting Stations in "Group Ownership."

Network ABC; Northeast Radio. Rep Venard, Torbet & McConnell.

Specialty programs: Italian, ¾ hr.; Polish, 1½ hrs.; Spanish, ½ hr., all wkly.

Simon Goldman, pres; Richard H. Burt, gen mgr; Don Novelli, coml mgr; Chet Rogers, prog dir; Bev Latona, prom mgr; Les Stoyale, news dir; Charles Blohm, chief engr.

ELMIRA, Chemung County

***WECW (FM)** (Jan. 19, 1959): 88.1 mc; 0.010 kw. Phone Regent 4-8111. Elmira College (original owner).

David M. Crossman, gen mgr; Arthur F. French, chief engr.

WELM (1947): 1410 kc; 1 kw-D, 500 w-N, DA-N. Radio Center, 1705 Lake Rd., P. O. Box 281. Phone Regent 3-5626. Radio Elmira Inc. (acquired station April 1, 1953).

Network CBS. Rep Burn-Smith.

Specialty programs: Polish, 1 hr. wkly. John S. Riggs, pres; William J. Griffiths, gen mgr; Peter A. Parlo, coml mgr; Ruth Dibble, prog dir; Stan G. Douglas, prom mgr; Mike Morgan, news dir; Arthur French, chief engr.

WENY (1939): 1230 kc; 1 kw-D, 250 w-N. Mark Twain Hotel. Phone Regent 4-5181. WENY Inc. (acquired station Sept. 21, 1961). See Gannett Newspaper Stations in "Group Ownership." Also see "Newspaper Ownership."

Network NBC. Reps Jack Masla Co. Inc.; New England Spot Sales.

Donald Simmons, pres; Howard L. Green, exec vp; Ira I. Howey, gen & coml mgr; Mike Steele, prog dir & prom mgr; Joseph Shannon, news dir; Edward Pettengill, chief engr.

ELMIRA HEIGHTS-HORSEHEADS,

Chemung County

WEHH (July 4, 1956): 1590 kc; 500 w-D. P. O. Box 2097, Elmira Heights, N. Y. Phone Regent 9-5422. Elmira Heights-Horseheads Broadcasting Co. (original owner).

Network MBS; Keystone.

Specialty programs: Italian, 1 hr. wkly.

Frank P. Saia, pres, gen mgr, prog dir & chief engr; Harry P. Keavin, coml mgr; Lewis Coughlin, news dir.

ENDICOTT, Broome County

WENE (Sept. 1947): 1430 kc; 5 kw, DA-N. 909 E. Main St. Phone Stillwell 5-3351. Ottawa Stations Inc. (original owner). See James H. Ottaway Stations in "Group Ownership" and "Newspaper Ownership."

Network ABC.

James H. Ottaway, pres; Howard N. Johansen, gen mgr; Morgan M. Brown, coml mgr; Harold Hancock, news dir; John Fischler, chief engr.

FLORAL PARK, Nassau County

***WSHS** (FM) (Feb. 1947): 90.3 mc; 0.350 kw. Antenna height—112 feet. Sewanhaka High School. Phone Floral Park 4-1500. Board of Education, Central High School District No. 2 (original owner).

Worthington A. Gregory, gen mgr; Mrs. Mirjam Ahlman, prog dir; William A. Reifel, chief engr.

FREDONIA, Chautauqua County

WBUZ (August 1958): 1570 kc; 250 w-D. 13-15 E. Main St. Phone Osborne 2-2157. Dunkirk-Fredonia Broadcasting Inc. (acquired station Jan. 1, 1959). See "Newspaper Ownership."

H. K. Williams III, pres; Frank Michaels, gen mgr; Jerry Lewis, coml mgr; John Dabney, prog dir; Don Lapp, prom mgr; James Duncan, news dir; James Tastor, chief engr.

FREEPORT, Nassau County

WGBB (August 1924): 1240 kc; 250 w (CP 1 kw-D, 250 w-N). 44 S. Grove St. Phone Mayfair 3-1240. Long Island's First Station Inc. (acquired station Aug. 6, 1956).

Rep Radio Tv Reps.

Edward J. Fitzgerald, pres & gen mgr; Edward J. Fitzgerald Jr., coml mgr; Lee Carle, prog dir; Harry Hart, news dir; Richard Carlsen, chief engr.

FULTON, Oswego County

WOSC (August 1949): 1300 kc; 1 kw-D. 1 W. Bridge St. Phone Lyric 2-2255. Cassill Radio Corp. (acquired station August 1954).

Network MBS, Keystone. Rep Hopewell.

Specialty programs: Italian, 2 hrs.; Polish, 1 hr.; both wkly.

Richard C. Mitchell, pres; Jack Burgess, vp & gen mgr; Frank Dale, prog dir; Fred Maxon, news dir & prom mgr; Francis Mott, music dir; John H. Stone, chief engr.

WOSC-FM (Aug. 1, 1961): 104.7 mc; 3.1 kw. Antenna height—310 feet. Same licensee as WOSC (above).

GARDEN CITY, Nassau County

WLIR (FM) (Oct. 28, 1959): 92.7 mc; 0.750 kw. Antenna height—140 feet. Stereocast by multiplex. Garden City Hotel. Phone Pioneer 1-4700. High Fidelity Music Co.

Rep Fm Affiliates.

John R. Rieger Jr., owner & mgr; Dore Rieger, prog dir; Myles McQuarters, chief engr.

GENEVA, Ontario County

WGVA (1947): 1240 kc; 1 kw-D, 250 w-N. 87 Seneca St. Phone Geneva 6691. Star Broadcasting Co. (original owner).

Rep Cooke.

Maurice R. Forman, chief owner; William Dudley, gen mgr; Jack Palvino, prog dir; Paul Lockwood, news dir; R. Carleton Greene, chief engr.

GLENS FALLS, Warren County

WSET (May 28, 1959): 1410 kc; 1 kw-D. Queensbury Hotel, 50 Maple St. Phone RX 2-2151. Olean Broadcasting Corp.

Rep Burn-Smith.

Donald W. Merriman, pres & gen mgr; William E. Donnelly, coml mgr; Robert Jennings, prog dir; Robert White, news dir; William Bingham, chief engr.

WWSC (Dec. 18, 1946): 1450 kc; 250 w (CP for 1 kw-D, 250 w-N). 217 Dix Ave. Phone RX 2-6518. Normandy Broadcasting Corp. (acquired station July 1, 1959).

Network ABC. Rep Masla.

John B. Lynch, pres & gen mgr; Louis J. Tinney, prog dir; Rolph Romano, vp in charge of special promotions; Robert E. Middleton, news dir; LeRoy Fuller Jr., chief engr.

GLOVERSVILLE, Fulton County

WENT (July 1, 1944): 1340 kc; 1 kw-D, 250 w-N. 8 W. Fulton St. Phone Gloversville 4-7175. WENT Broadcasting Corp. (acquired station May 1, 1955).

Network CBS. Rep Gill-Perna.

Specialty programs: Italian, 2 hrs. wkly. Joseph H. Tobin, pres & gen mgr; George H. Hornidge, coml mgr; Robert Bakyta, news dir; Richard J. Stewart, chief engr & prog dir.

HEMPSTEAD, Nassau County

WHLI (July 22, 1947): 1100 kc; 10 kw-D, DA-D. 384 Clinton St. Phone Ivanhoe 1-8000. Fm Broadcasting Corp. (original owner).

Rep Gill-Perna.

Paul Godofsky, pres & gen mgr; Joseph A. Lenn, coml mgr; Jerry Carr, prog dir; John Clayton, prom mgr; Charles Johnson, news dir; Miriam Godofsky, women's dir Frank E. Knaack, chief engr.

WHLI-FM (July 22, 1957): 98.3 mc; 1 kw. Antenna height—250 feet. Duplicates WHLI (above).

***WVHC** (FM) (May 11, 1959): 88.7 mc; 0.010 kw. Phone Ivanhoe 9-8870. Hofstra College (original owner).

Specialty programs: Spanish, 1½ hrs wkly. Dr. Frank Iezzi faculty adviser; Jeff C. Kraus, stn mgr & news dir; Glenn Kinsey, prog dir; Arthur Klampert, pr consultant; Gary Edwards, chief engr.

HERKIMER, Herkimer County

WALY (October 1956): 1420 kc; 1 kw-D. 232 N. Main St. Phone Townsend 6-1420. Mohawk Broadcasting Corp. (acquired station June 22, 1959).

Rep Webb.

Specialty programs: Italian, 1 hr. wkly. Richard K. Thorman, pres, gen & coml mgr; Hank Brown, prom mgr; Robert V. Leskovar, chief engr.

HORNELL, Steuben County

WLEA (September 1951): 1480 kc; 1 kw-D. 97 Main St. Phone 1420. Hornell Broadcasting Corp. (original owner).

Network MBS. Rep Gill-Perna.

Charles D. Henderson, pres & gen mgr.

WWHG (1949): 1320 kc; 5 kw-D. Radio Center, 85 Canisteo St. Phone 2000. Ra-Tel Broadcasters (acquired station Sept. 1, 1956).

Network ABC; Northeast. Rep Burn-Smith.

Sy Dresner, pres; Pat McCaughey Jr., gen mgr; Sheffield Davis, coml mgr; Dave Clancy, prog dir; Art Walters, prom mgr; Steve Frederick, news dir; Ray Smith, chief engr.

WWHG-FM (1946): 105.3 mc; 8.3 kw. Antenna height—560 feet. Duplicates WWHG (above).

HUDSON, Columbia County

WHUC (1947): 1230 kc; 250 w (CP 1 kw-D, 250 w-N). Union Turnpike. Phone Hudson 8-3341. Colgreene Broadcasting Co. (acquired station Jan. 1, 1958). See Colgreene Stations in "Group Ownership."

Rep Walker-Rawalt.

Orin Lehman, pres; Joseph Gindin, gen mgr; Thomas Curtis, prog dir; Victor J. Shuler, chief engr.

HUNTINGTON, Suffolk County

WGSN (Sept. 1, 1951): 740 kc; 1 kw-D. 379 New York Ave. Phone Hamilton 3-6740. Fifth Market Broadcasting Co. (original owner).

Rep Radio-Tv Reps.

Edward J. Fitzgerald, pres & gen mgr; 'Art' Dawson, coml mgr; Ray Adell, prog dir; John Mayer, chief engr.

ISLIP, Suffolk County

WBIC (Oct. 16, 1959): 540 kc; 250 w-D. 1 E. Main St., Bay Shore. Phone Pershing 5-0540; Mohawk 5-2300. South Shore Broadcasting Corp. (original owner).

Maurice Weiss, pres & gen mgr; Roland Beacia, coml mgr; Lee Murphy, prog dir; John Blake, chief engr.

ITHACA, Tompkins County

WEIV (FM) (1948): 103.7 mc; 5.6 kw (CP 20 kw). Antenna height—890 feet. P. O. Box 10. Phone 4-5357. Ivy Broadcasting Co. (acquired station Feb. 1, 1960). See Ivy Broadcasting Stations in "Group Ownership."

Network Northeast.

Ellis E. Erdman, pres; Joel Fleming, gen mgr; Howard Girouard, coml mgr; Christopher Knapton, prog dir; Patricia Bell, prom dir; Hank Greenwald, news dir; Gerald Cushing, chief engr.

"NOTHING LIKE BROADCASTING YEARBOOK"

"For fast, fast, fast relief when I need to know what's what or who's where in TV or radio, there's nothing like the BROADCASTING Yearbook."

Hildred Sanders
V.P. in Charge of
Radio & Television
Honig-Cooper &
Harrington
Los Angeles

TO BUY OR SELL A TELEVISION OR RADIO STATION

HAMILTON-LANDIS & ASSOC., Inc.

<p>WASHINGTON, D.C. 1737 DeSales St., N.W. EX 3-3456</p> <p>SAN FRANCISCO 111 Sutter St. EX 2-5671</p>	<p>CHICAGO 1714 Tribune Tower DE 7-2754</p> <p>DALLAS 1511 Bryan St. RI 8-1175</p>
--------------------------------------------------------------------------------------------------------------------------------------	------------------------------------------------------------------------------------------------------------------

NATIONWIDE • NEGOTIATIONS
FINANCING • APPRAISALS

WHCU (1922): 870 kc; 1 kw. L-WWL. 212 E. State St. Phone Raymond 2-2345. Cornell U. (original owner).

Network CBS. Rep Weed Radio Corp. Michael R. Hanna, gen mgr; H. E. M. Brockway, coml mgr; Joseph A. Short, prog dir; Samuel M. Woodside, news dir; J. McWatters, chief engr.

WHCU-FM (1947): 97.3 mc; 40 kw. Antenna height—730 feet. Duplicates WHCU (above). WHCU (above).

The Number

1

Station

In South Central New York
for 22 Years—By Proof of
Performance

WHCU

ITHACA, N. Y.

*WICB (FM) (Jan. 14, 1947): 91.7 mc; 0.010 kw. Ithaca College. Phone AR 2-1430, ext. 33. Ithaca College (original owner).

Network MBS. Specialty programs: French, ½ hr.; Spanish, ½ hr., both wkly. Royal D. Colle, pres; Richard R. Ferry Jr., gen mgr; Ted Ford, prog dir; Wilburt J. Richter, prom mgr; Kenneth Dodd, news dir; C. E. Smith, chief engr.

WICB-TV: Tv companion of WICB (FM). WTKO (April 1956): 1470 kc; 1 kw-D. P. O. Box 10. Phone AR 2-9040. Radio Ithaca Inc. (original owner). See Ivy Broadcasting Stations in "Group Ownership."

Network ABC; Northeast. Ellis E. Erdman, pres; Joel Fleming, vp & gen mgr; Robert Newman, stn mgr; Jack Hewett, prog dir; Andy Andrews, prom mgr; Bill Diehl, news dir; Gerald Cushing, chief engr.

WVBR-FM (June 4, 1958): 93.5 mc; 0.920 kw. Antenna height—265 feet. Willard Straight Hall. Phone AR 2-2998. Cornell Radio Guild Inc. (original owner).

Network QXR Network. Rep Ivy Network Corp. (New Haven, Conn.).

John F. Burns, gen mgr; Robert Ross, bus mgr; Althea A. May, prog dir; Stuart S. Pattison, chief engr.

JAMESTOWN, Chautauqua County

WJTN (October 1924): 1240 kc; 250 w (CP for 500 w-D, 250 w-N). Hotel Jamestown, Phone 7-1151. James Broadcasting Co. (acquired station 1936). See James Broadcasting Stations in "Group Ownership."

Network ABC, Northeast. Rep Venard, Torbet & McConnell.

Specialty programs: Spanish, ½ hr.; Swedish, 2 hrs, wkly.

Simon Goldman, pres & gen mgr; J. Carl Willems, coml mgr; George Pfeeger, prog dir; Almon Hazard, news dir; Herbert Niklaus, chief engr.

WJTN-FM (October 1947): 93.3 mc; 9.5 kw. Antenna height—735 feet. Same licensee and staff as WJTN (above).

WXYJ (Jan. 26, 1948): 1340 kc; 250 w, 415 W. 4th St. Phone 61-555. Air Waves Inc. (original owner).

Network MBS. Rep Burn-Smith. Specialty programs: Italian, 1 hr. wkly. Harold P. Kane, pres; William J. Griffiths, gen mgr; Walter M. Carlson, coml mgr; Harold Martin, prog dir; Prentice Rothra, news dir; Burton O. Waterman, chief engr.

JOHNSTOWN, Fulton County

WIZR (not on air, target date unknown): 930 kc (CP 1 kw-D, DA). Martin Karig (original owner).

KINGSTON, Ulster County

WBAZ (Aug. 15, 1959): 1550 kc (CP 500 w-D). 527 Broadway. Phone Federal 1-6300. Big River Broadcasting Corp. (acquired station May 15, 1961). See J. Olin Tice Stations in "Group Ownership."

Network MBS. Rep Burn-Smith. Olin Tice Jr., pres; Don MacLachlan, gen mgr; Robert Beckwith, coml mgr; Richard Nedin, prog dir; Willard Draper, chief engr.

WGHQ (March 4, 1956): 920 kc; 5 kw-D, DA. P. O. Box 427, Uptown Post Office. Phone Cherry 6-2822. Skylark Corp. (acquired station March 6, 1959). See Herald Tribune Stations in "Group Ownership." Also see "Newspaper Ownership."

Network Herald Tribune. Rep Bassett & Co. Martin Stone, pres; Harry M. Thayer, gen mgr; J. Warner Rush, coml mgr; Herb Shein, acting prog dir; John Scott, news dir; Leroy Fuller, chief engr.

WKNY (Aug. 1, 1935): 1490 kc; 1 kw-D, 250 w-N. 601 Broadway. Phone Federal 1-1490. Kingston Broadcasting Corp. (acquired station 1947). See Highland Stations in "Group Ownership."

Network CBS. Reps Meecker; New England Spot Sales.

Specialty programs: Polish, ½ hr. wkly. Joseph K. Close, pres; Howard M. Shultis, gen mgr; Tony Bell, prog dir; Richard McCarthy, news dir; John Bonse, chief engr.

LAKE PLACID, Essex County

WIRD (Nov. 21, 1962): 920 kc; 1 kw-D. P. O. Box 788. Phone 523-3341. WIRY Inc. (original owner).

Network MBS. Rep Venard, Torbet & McConnell.

Charles B. Britt, pres; Donald L. Pelkey, vp & gen mgr; Donald A. Nardiello, stn mgr; Jim Whaley, prog dir; Fred Eilers, news dir; Lincoln Dixon, chief engr.

LAKE SUCCESS, Suffolk County

WTFM (FM) (Nov. 25, 1961): 103.5 mc; 12 kw (CP 20 kw). Antenna height—175 feet. Stereocast by multiplex. Long Island Expressway, Fresh Meadows 65, N. Y. Phone 9-5600. WTFM Inc. (original owner).

David H. Polinger, gen mgr; Robert Silverman, coml mgr; Mark Ritter, prog dir; Fred Darwin, news dir; Sherman Egan, chief engr.

LIBERTY, Sullivan County

WVOS (1947): 1240 kc; 250 w (CP for 1 kw-D, 250 w-N). P. O. Box 150. Phone Liberty 1680. Sullivan County Broadcasting Corp. (acquired station 1949).

Seymour D. Lubin, pres; William B. Orr, gen mgr; Ovie Boutwell, chief engr; Harry G. Borwick, vp & treas.

LITTLE FALLS, Herkimer County

WLFH (June 10, 1951): 1230 kc; 250 w (CP for 1 kw-D, 250 w-N). WLFH Radio Bldg. Phone Little Falls 654; Herkimer—Townsend 6-2515. Walter T. Gaines (acquired station July 1955).

Rep Hopewell. Specialty programs: Italian, 7 hrs.; Polish, 7 hrs., both wkly.

Walter T. Gaines, owner; Carmen Gaines, gen mgr; Barry Frank, chief engr.

LOCKPORT, Niagara County

WUSJ (May 8, 1949): 1340 kc; 250 w. 320 Michigan St. Phone HF 3-5944. Lockport Union-Sun & Journal Inc. (original owner). See "Newspaper Ownership."

Rep Prestige. Peter Corson, pres; William J. Kemble, gen mgr; Thomas N. Ceravolo, dir of opns & chief engr; Jeanne Spaulding, prog dir; Guy B. Farnsworth, sls mgr.

MALONE, Franklin County

WICY (Nov. 4, 1946): 1490 kc; 1 kw-D, 250 w-N. WICY Bldg. Phone 1546. North Country Broadcasting Co. (original owner).

Network MBS. Rep Dore. Mitchell C. Tackley, pres & gen mgr; Alice M. Pelkey, coml mgr; Donald J. Paye, prog dir; John Flynn, news dir; Adolph Stomer, chief engr.

MASSENA, St. Lawrence County

WMSA (Oct. 12, 1945): 1340 kc; 1 kw-D, 250 w-N. Central Bldg. Phone Rockwell 9-3591. Brockway Co. (original owner). See "Newspaper Ownership."

Network ABC. Rep The Bolling Co. John B. Johnson, pres; James W. Higgins, gen mgr; Thomas R. McHugh, coml mgr; James H. Nash, prog dir; Adrian S. Frazier, prom mgr & chief engr.

WSTS (Oct. 19, 1958): 1050 kc; 1 kw-D. Main & Water Sts. Phone Rockwell 4-0554. Visual Assoc. Ltd.

Broadcasting Corp. (original owner). Rep Dore; Lorrie Potts (Toronto). Jack J. Kessler, gen mgr.

MIDDLETOWN, Orange County

WALL (Aug. 6, 1942): 1340 kc; 1 kw-D, 250 w-N. 62 North St. Phone Diamond 3-3119. Community Broadcasting Corp. (original owner).

Rep Walker-Rawalt. Specialty programs: Polish, 1 hr.; Spanish, ½ hr., both wkly. James M. Patt, pres & gen mgr; Albert Larson Jr., news dir; Fred Schoelkopf, chief engr.

MINEOLA, Nassau County

WFYI (Jan. 1, 1957): 1520 kc; 10 kw-D, DA-D (CP 50 kw, DA-D). Roosevelt Field. Phone Pioneer 2-1520. Media Enterprises Inc. acquired station April 1, 1959. See "Newspaper Ownership." and Herald Tribune Radio Network Stations in "Group Ownership."

Network Herald Tribune. Rep Venard, Torbet & McConnell.

Martin Stone, pres; Sumner Pearl, gen & coml mgr; Gene Edwards, prog dir; Andy Anderson, news dir; Ed Knapp, chief engr.

MT. KISCO, Westchester County

WRNW (FM) (April 8, 1960): 107.1 mc; 0.300 kw. Antenna height—450 feet. 454 Main St. Phone Mount Kisco 6-9116. Incorporated Meliphon (original owner).

Rep Clark. William J. McCarren, pres & chief engr; H. Dean Corse, gen mgr; C. Edward Dombert, vp & prog dir; Frank Hays, coml mgr.

WVIP (Oct. 27, 1957): 1310 kc; 5 kw-D, DA-D. P. O. Box 608, 440 Lexington Ave. Phone MO 6-5177. Suburban Broadcasting Co. (original owner). See Herald Tribune Radio Network Stations in "Newspaper Ownership." Also see "Group Ownership." (Sale to Patent Trader Inc. pending FCC approval).

Rep Bassett & Co. Martin Stone, pres; Thomas Paris, gen mgr; Jean Ensign, stn mgr; Kenneth MacBride, prog dir; Monroe Benton, news dir; Larry Schenck, chief engr; Ron Roby, sports dir.

WVIP-FM (Jan. 1, 1963): 106.3 mc (CP for 0.300 kw). Antenna height—450 feet. Duplicates WVIP above 70% (approx.). Stereocast by multiplex.

NEWARK, Wayne County

WACK (Oct. 19, 1957): 1420 kc; 500 w-D. 110 East Union St. Phone Deerfield 1-1420. WACK Inc. Rep Walton.

J. Kaufman, pres; J. Bud Sova, vp, gen mgr & coml mgr; Lowell (Bud) Paxson, prog dir; Ron De France, news dir; Alexis Muller, chief engr.

NEWBURGH, Orange County

WGNV (Feb. 25, 1933): 1220 kc; 5 kw-D, DA-D. P. O. Box 591. Phone John 1-2131. Orange County Broadcasting Corp. (acquired station July 1, 1949). See George W. Bingham Station in "Group Ownership."

Rep Masla.
George W. Bingham, pres; Campbell K. Thompson, vp & gen mgr; Gordon Cameron, sls mgr; Robert E. Dod, prog dir; Vera Seely, news dir; Marvin S. Seimes, chief engr; Richard Raskin, sports dir.

NEW ROCHELLE, Westchester County

WVOX (1950): 1460 kc; 500 w-D. 271 North Ace. Phone New Rochelle 6-0800. Radio Westchester Inc. (acquired station Nov. 1958). See Herald-Tribune Stations in "Group Ownership." See also "Newspaper Ownership."

Network Herald Tribune. Rep Bassett & Co. Martin Stone, pres; Donald E. MacFarlane, gen mgr; Bernard Dilson, prog dir; Seymour Sinuk, news dir; Ernest Mechanic, chief engr.

WVOX-FM (1953): 93.5 mc; 1 kw. Antenna height—190 feet. Duplicates WVOX (above).

NEW YORK, New York County, Bronx County, Richmond County, Kings County, Queens County**Thinking in terms of Millions?
New York is big, but . . .**

Don't pass up Central Pennsylvania where over a million people live at least 75 miles from a major market.

Try Allegheny Mountain Network for 25 counties where city stations can't reach. Contact John Eschbach at Allegheny Headquarters, Tyrone, Penna. Phone 814-684-3200

**One Contract, one billing . . .
one million listeners**

WABC (Oct. 7, 1921): 770 kc; 50 kw. 7 W. 66 St., zone 23. Phone Susquehanna 7-5000. TWX NY 1-2382. American Broadcasting-Paramount Theatres Inc. (acquired station Feb. 9, 1953). See ABC Owned Stations in "Group Ownership."

Network ABC. Rep Blair.
Leonard H. Goldenson, pres (AB-PT Inc.); Stephen P. Riddleberger, pres (ABC Owned Stations); Harold L. Neal Jr., vp & gen mgr; John J. McSweeney, sls mgr; Sam Holman, prog dir; Michael Hauptman, adv & prom dir; Jack Powers, news & pub affrs dir; Frank Marx, chief engr; Rick Sklar, prod & community serv dir; Rod Vandivert, marketing & sls development dir.

WABC-FM (Jan. 18, 1960): 95.5 mc; 1.5 kw. Antenna height—1270 feet. Duplicates WABC above 75% (approx.).

WABC-TV: Tv companion of WABC-AM-FM.

WADO (Mar. 12, 1934): 1280 kc; 5 kw, DA-1. 444 Madison Ave., zone 22. Phone Murrayhill 8-1280. Bartell Broadcasters of New York Inc. (acquired station Aug. 18, 1959). See Bartell Family Radio Group Stations in "Group Ownership."

Rep Young.
Specialty programs: Italian, 30 hrs; Negro, 57 hrs.; Spanish, 57 hrs.; all wkly.
Mel Bartell, pres; Sydney Kavaleer, vp & gen mgr; Philip Greenstone, chief engr.

***WBAl (FM)** (1954): 99.5 mc; 18 kw. Antenna height—520 feet. (CP 10.3 kw. Antenna height—

650 feet.) 30 E. 39th St., zone 16. Phone Oxford 7-2288. WBAl-FM Inc. (acquired station). See Pacifica Foundation Stations in "Group Ownership."

R. Gordon Agnew, pres; Mel Most, gen mgr & prog dir; Eleanor McKinney, prom mgr; Christopher Koch, news dir; Guy Heitmann, chief engr.

WBFM (FM) (1945): 101.9 mc; 10.3 kw. Antenna height—650 feet. (CP for 9.5 kw. Antenna height—660 feet.) 229 Park Ave. South, zone 3. Phone Oregon 4-7640. Muzak Corp. (acquired station May 4, 1955).

Rep Weed Radio Corp.
Charles C. Cowley, pres; Joseph W. Roberts, vp; John Esau, gen mgr; Norm Bobrow, prog dir; Joe Lutz, chief engr.

WBXN (Oct. 1927): 1380 kc; 5 kw, DA-1 (S-WAWZ Zarephath, N. J.). 560 Fifth Ave., zone 36. Phone Circle 5-1441. United Broadcasting Co. of New York (acquired station Dec. 4, 1960). See United Broadcasting Stations in "Group Ownership."

Rep United Broadcast Sales; Dora Clayton.
Specialty programs: Italian, 18 hrs; Negro, 42 hrs.; Polish, 1 1/4 hrs.; Spanish, 48 hrs.; Hungarian, 1 1/2 hrs.; Greek, 2 hrs; all wkly.

Richard Eaton, pres; Harry H. Haslett, vp & gen mgr; Hal Howard, coml mgr; Raul Alarcon, prom mgr; A. Jayne, chief engr; Fred Baez, dir of Spanish prog.

WCBS (1924): 880 kc; 50 kw. 485 Madison Ave., zone 22. Phone Plaza 1-2345. TWX NY 1935. Columbia Broadcasting System Inc. (original owner). See CBS Owned Stations in "Group Ownership."

Network CBS. Rep CBS Radio Spot Sales.
Dr. Frank Stanton, pres; Sam J. Slate, gen mgr; Ralph W. Goshen, sls mgr; Gene King, prog dir; James Mullen, sls prom mgr; Joseph Dembo, news dir; Joe Cook, dir pub info; Mason Escher, chief engr.

WCBS-FM (1941): 101.1 mc; 1.5 kw. Antenna height—1270 feet. Duplicates WCBS (above).

WCBS-TV: Tv companion of WCBS-AM-FM (above).

WEVD (May 1927): 1330 kc; 5 kw, DA-2 (S-WPWO New York and WHAZ, Troy, N. Y.). 117-119 W. 46 St., zone 36. Phone Plaza 7-0880. Debs Memorial Radio Fund Inc. (acquired station 1932). See "Newspaper Ownership."

Specialty programs: Armenian, 1 hr.; German, 1 hr; Italian, 1/2 hr; Polish, 1/2 hr.; Spanish, 14 hrs.; Greek, 5 hrs.; Lithuanian, 1 hr.; Swedish, 1 hr., wkly.

Adolph Held, pres; Henry Greenfield, gen mgr; Norman Furman, coml mgr; George Field, prog dir; Charles W. Brown, chief engr.

WEVD-FM (1950): 97.9 mc; 20 kw. Antenna height—340 feet. Duplicates WEVD (above).

***WFUV (FM)** (July 1947): 90.7 mc; 3.5 kw. Antenna height—200 feet. Fordham U., zone 58. Phone Fordham 7-5400. Fordham U. (original owner).

Specialty programs: French, 2 hrs., wkly.
Rev. William K. Trivett, S.J., gen mgr; Harvey Humphrey, prom mgr; Edward Wakin, news dir; Duane Amell, chief engr.

WHN (1922): 1050 kc; 50 kw, DA-1. 400 Park Ave., zone 22. Phone Murray Hill 8-1000. Storer Radio Inc. (acquired station Jan. 5, 1962). See Storer Broadcasting Co. in "Group Ownership." See also "Newspaper Ownership."

Network MBS. Rep Katz.
John C. Moler, pres & gen mgr; Roy M. Schwartz, opns mgr; Herb J. Weber, gen sls mgr; John P. Newman, prom mgr; Stan Willis, news dir; John H. Henninger, chief engr.

WHOM (1930): 1480 kc; 5 kw, DA-2. 136 W. 52nd St., zone 19. Phone Circle 6-3900. Progress Broadcasting Corp. (acquired station 1946). See "Newspaper Ownership."

Specialty programs: German, 5 hrs.; Italian, 7 hrs.; Spanish, 116 hrs.; Russian, 1/2 hr; all wkly.

Fortune Pope, pres & gen mgr; Charles Baltin,

vp & coml mgr; Ralph Costantino, prog dir; George Steiger, chief engr.

WHOM-FM (1951): 92.3 mc; 11 kw. Antenna height—630 feet. Duplicates WHOM (above).

WINS (1923): 1010 kc; 50 kw, DA-1. 7 Central Park W., zone 23. Phone Judson 2-7000. Westinghouse Broadcasting Co. (acquired station July 26, 1962). See Westinghouse Broadcasting Co. Stations in "Group Ownership."

Rep Am Radio Sales.
Mark Olds, gen mgr; Arthur Harrison, coml mgr; Dom Quinn, prog dir; Jerry Landay, news dir; Paul von Kunits, chief engr.

***WKCR-FM** (April 1956): 89.9 mc; 4.2 kw. Antenna height—640 feet. 208 Ferris Booth Hall, Columbia U., zone 27. Phone Monument 6-3182. Trustees of Columbia U. in the City of N. Y. (original owner).

Network Ivy.
Specialty programs: French, 1/2 hr.; German, 1/2 hr.; Russian, 1/2 hr., all wkly.

Jay S. Bulmash, pres; George B. Terrien, gen mgr; Martin Greenfield, bus mgr; Nathaniel D. Kramer, prog dir; Daniel J. Kanter, chief engr.

WLIB (1942): 1190 kc; 1 kw (L-WOWO Fort Wayne, Ind.). 310 Lenox Ave. at 125th St., zone 27. Phone Templeton 1-1000. New Broadcasting Co. (acquired station Sept. 19, 1949).

Rep Bernard Howard & Co.
Specialty programs: Negro, 100 hrs.; Polish, 5 hrs.; Spanish, 5 hrs.; Greek, 2 1/2 hrs., all wkly.

Harry Novik, gen mgr; Arthur Harrison, coml mgr; Nathan Rudich, prog dir; George Goodman, news dir.

WLIB-FM: 107.5 mc (CP 10 kw. Antenna height—630 feet). New Broadcasting Co.

WMCA (1925): 570 kc; 5 kw, DA-1. 415 Madison Ave., zone 17. Phone Murrayhill 8-5700. WMCA Inc. (acquired station November 1943).

Rep Robert E. Eastman & Co.
R. Peter Straus, pres; Stephen B. Labunski, vp & gen mgr; Robert W. Mazur, sls mgr; Mary E. Gannon, sls prom mgr; Ruth Musser, prog mgr; Ruth Meyer, prod dir; Frank Alliana, dir of pr; Cameron Cornell, news dir; James McCafferty, chief engr; Roger W. Turner, dir of pub affrs.

WNBC (1922): 660 kc; 50 kw, DA-1 (CP for 50 kw). 30 Rockefeller Plaza, zone 20. Phone Circle 7-8300. TWX NY 3773. National Broadcasting Co. (acquired station 1926). See NBC owned stations in "Group Ownership."

Network NBC. Rep NBC Spot Sales.
Theodore H. Walworth Jr., gen mgr; George S. Dietrich, stn mgr; William Schwarz, prom mgr; Joseph Frazer, sls mgr; John Flynn, chief engr.

WNBC-FM (1940): 97.1 mc; 1.1 kw. Antenna height—1445 feet. Duplicates WNBC (above).

WNBC-TV: Tv companion of WNBC-AM-FM.

WNCN (FM) (November 1957): 104.3 mc; 15 kw. Antenna height—560 feet. 11 E. 47th St., zone 17. Phone Plaza 2-0870. TWX 1-1080. WNCN Inc. See Concert Network Stations in "Group Ownership."

Network Concert.
T. Mitchell Hastings Jr., pres; P. Roberts, gen mgr; C. Miller, stn mgr & prog dir; J. Parry, sls mgr; D. Passell, chief engr.

WNEW (Feb. 13, 1934): 1130 kc; 50 kw, DA-N. 565 Fifth Ave., zone 17. Phone Yukon 6-7000. Metromedia Inc. (acquired station May 1957). See Metropolitan Broadcasting Stations in "Group Ownership."

Rep Metro Broadcast Sales.
John W. Kluge, pres; John V. B. Sullivan, vp, gen & sls mgr; Varner Paulsen, prog dir; Mary McKenna, rsch dir; James W. Grau, adv & prom mgr; Lee Hanna, news dir; Max J. Weiner, chief engr.

when you think

NEW YORK
RADIO

NEW YORK

think

wmca

570

REPRESENTED BY ROBERT E. EASTMAN & CO., INC.



**“Music is well said
to be the speech of
angels.”** Thomas Carlyle

Music is also the *entree* to a big, vital and well-defined segment of the New York market: the 1,214,000 above-average families who depend on WQXR for fine music and The New York Times news. And who respond like angels to quality advertising on WQXR. Each year, for more than 400 advertisers, the distinctive voice of WQXR speaks with remarkable effectiveness in a marketplace where many voices are lost.

WQXR

America's No. 1 fine music station for 26 years
229 West 43rd Street, New York 36, N. Y.



Specialized Programming
Sells Specialized Audiences

GERMAN

WPOW's Martha Ley has earned a strong, loyal Germanic following. Her interview programs have made her a most popular German radio personality in New York.

POLISH . . .

The Two Edwards, a "brother" team, have developed an ardent listenership among the Polish people in the New York area. Their hour program, four days a week, is directed to the Polish people, in their native tongue.

RELIGIOUS . . .

In the religious field, most of the national and local programs are carried over WPOW. Religious programming each week-day plus inspirational music all day Sunday. National and local advertisers can capitalize on WPOW's established local personalities . . . "spot" their messages to these specialized groups with WPOW's selective programming. For details and information, write,

5000 w. **WPOW** 1330 kc
NEW YORK 17, NEW YORK

MU 6-6488

YU 4-4600

WNEW-FM (August 1958): 102.7 mc; 1.3 kw. Antenna height—1360 feet. Duplicates WNEW (above).

WNEW-TV: Tv companion of WNEW-AM-FM.

*WNYC (July 7, 1924): 830 kc; 1 kw, DA-1 (L-WCCO Minneapolis). 2500 Municipal Bldg., zone 7. Phone Whitehall 3-3600. City of New York Municipal Broadcasting System (original owner).

Seymour N. Siegel, dir; John De Prosopo, exec officer; Leonard M. Magnus, prog dir; Morris Kunins, chief engr.

*WNYC-FM (Feb. 5, 1941): 93.9 mc; 18 kw. Antenna height—535 feet. (CP for 18 kw. Antenna height—540 feet.) Same licensee & staff as WNYC (above).

WNYC-TV: Tv companion of WNYC-AM-FM.

*WNYE (FM) (November 1938): 91.5 mc; 20 kw. Antenna height—415 feet. 29 Fort Greene Place, Brooklyn 17. Phone Ulster 8-3333. Board of Education, City of New York (original owner).

Dorothy Klock, acting dir of bcstg; Harry Hirsch, asst dir of broadcasting.

WOR (Feb. 22, 1922): 710 kc; 50 kw, DA-1. 1440 Broadway. Phone Longacre 4-8000. TWX NY 13441. RKO General Inc. (acquired station 1952). See RKO General Inc. Stations in "Group Ownership."

Rep RKO General National Sales.

Thomas F. O'Neil, pres; Robert J. Leder, vp & gen mgr; Jacques Biraben, vp & sls mgr; Robert S. Smith, vp & prog dir; Martin S. Fliesler, vp, adv, prom & research; George R. Brown, news dir; Orville Sather, chief engr.

WOR-FM (1941): 98.7 mc; 1.7 kw. Antenna height—1260 feet. Duplicates WOR (above).

WOR-TV: Tv companion of WOR-AM-FM (above).

WPOW (1924): 1330 kc; 5 kw, DA-1 (S-WEVD New York and WHAZ Troy). Roosevelt Hotel, Madison at 45th, zone 17. Phone Murray Hill 6-6488. WPOW Inc. (acquired station July 15, 1959).

Specialty programs: German, 4 hrs.; Polish, 4 hrs.; both wkly.

John M. Camp, pres & gen mgr; Arnold Brown, prog dir; Margaret Swan, sec; Harold E. Smith, chief engr.

WQXR (Dec. 3, 1936): 1560 kw; 50 kw, DA-1. 229 W. 43rd St., zone 36. Phone Lackawanna 4-1100. Interstate Broadcasting Co. (acquired station Feb. 1, 1944). See "Newspaper Ownership."

Network QXR. Rep Daren F. McGavren Co. Inc.

Orvil E. Dryfoos, pres; Elliott M. Sanger, vp & gen mgr; Norman S. McGee, vp, sls; Walter Neiman, prog dir; Elliott M. Sanger Jr., prom mgr; Eleanore P. Hurley, dir press information; Robert L. Krieger, sls mgr; Louis J. Kleinklaus, chief engr.

WQXR-FM (Nov. 8, 1939): 96.3 mc; 11 kw. Antenna height—630 feet. Duplicates WQXR (above).

WRVR (FM) (Jan. 1, 1961): 106.7 mc; 20 kw. Antenna height—440 feet. (CP 19 kw. Antenna height—460 feet.) Riverside Radio WRVR, 490 Riverside Dr., zone 27. Phone Riverside 9-5400. Riverside Church (original owner).

Network Educational Radio Network.

Specialty programs: Spanish, 5 hrs. wkly.

Jack D. Summerfield, gen mgr; Harold W. Roeth, prog dir; Charles E. Dismukes, prod mgr; John Smith, chief engr.

WRRL (Aug. 26, 1926): 1600 kc; 5 kw, DA-1. 41-30 58th St., Woodside, zone 77. Phone Defender 5-1600. Long Island Broadcasting Corp. (original owner).

Specialty programs: German, 15½ hrs.; Negro,

120 hrs.; Spanish, 18 hrs.; Czech, 2 hrs.; Greek, 1 hr.; all wkly.

W. H. Reuman, pres.; Edith Dick, gen mgr; Selvin Donneson, sls mgr; Fred Barr, prog mgr; Leon Lewis, news dir; Benton R. Bartlett, chief engr.

WRFM (FM) (Dec. 14, 1953): 105.1 mc; 20 kw. Antenna height—235 feet. Same license & staff as WWRL (above), except for Joseph Losgar, chief engr; Andrew Benedict, prog mgr.

..... (FM): 89.1 mc (CP for 20 kw. Antenna height—500 feet). Frequency reserved for United Nations station.

NIAGARA FALLS, Niagara County

WHLD (May 20, 1940): 1270 kc; 5 kw-D, DA-D. Parkway Inn. Phone Butler 5-8421. Earl C. Hull (acquired station 1955).

Network: Northeast. Rep Gill-Perna. Specialty programs: Italian, 6 hrs.; Polish, 6 hrs., both wkly.

Earl C. Hull, pres; Edward F. Joseph, gen mgr, coml mgr & prog dir; Charles Griggs, news dir.

WHLD-FM (Jan. 1, 1946): 98.5 mc; 46 kw. Antenna height—420 feet. Same licensee as WHLD (above). Programs independently.

WJIL (Dec. 1, 1947): 1440 kc; 1 kw-D. Hotel Niagara. Phone Butler 5-5795. Niagara Frontier Broadcasting Corp. (acquired station March 1, 1955).

Network MBS. Rep Burn-Smith. Specialty programs: Polish, 1 hr.; Spanish, 1 hr., both wkly.

Thomas W. Talbot, pres, gen & sls mgr; Gustav Czaplak, prog dir & chief engr; Jimmy Thompson, news dir.

NORTH SYRACUSE, Onondaga County

WSOQ (Aug. 24, 1959): 1220 kc; 1 kw-D. P. O. Box 20. Phone Glenview 8-1220. WSOQ Inc. (acquired station Aug. 1, 1961).

Specialty programs: Negro, 2 hrs.; Polish, 1½ hrs.; Jewish, ½ hr., all wkly.

Wm. J. Warren, pres; Francis H. Harms, vp & gen mgr; Larry Watson, coml mgr; Beverly Harms, prog dir; J. Michael Price, prom mgr.

NORWICH, Chenango County

WCHN (January 1953): 970 kc; 500 w-D. 14 S. Broad St. Phone Norwich 4-2218. Radio Norwich Inc. (original owner).

Rep Devney. Specialty programs: Italian, 1 hr. wkly. William J. Hall, pres & gen mgr; Philip G. Penfold, coml mgr; Ivan B. Hyer, prog dir; Wiley Bates, chief engr.

WCHN-FM (1961): 93.9 mc; 3.2 kw. Antenna height—250 feet. Same licensee as WCHN

OGDENSBURG, St. Lawrence County

WSLB (1940): 1400 kc; 1 kw-D, 250 w-N. P. O. Box 239. Phone 500. Seaway Radio Inc. (acquired station November 1957). (See George W. Bingham Stations in "Group Ownership.")

Network MBS. George W. Bingham, pres; Eileen M. Costigan, gen mgr; Bryant Sandburg, coml mgr & prog dir; David W. Claxton, chief engr; Frank Dobisky, news dir.

OLEAN, Cattaraugus County

WHDL (Feb. 19, 1934): 1450 kc; 1 kw-D, 250 w-N. Phone FR 2-0161. 3219 W. State Rd. WHDL Inc. (acquired station 1935). See Newspaper Ownership."

Network ABC. Rep Everett-McKinney. John R. Henzel, pres & gen mgr; Joseph Eade, coml mgr; Don McLean, prog dir; James F. Hastings, vp & station mgr; Wallace Taylor, chief engr.

WHDL-FM (March 1, 1949): 95.7 mc; 43 kw. Antenna height—830 feet. Same staff & licensee as WHDL (above).

WMNS (May 20, 1957): 1360 kc; 1 kw-D. 168½ North Union St. Phone FR 2-6660. Radio Olean Inc. (acquired station Dec. 28, 1961).

Rep Grant Webb & Co. James C. Gleason, pres & gen mgr; Edward R. Husted, coml mgr; John Casey, prog dir & prom mgr; Frank Proctor, news dir; Michael Ceci, chief engr.

ONEIDA, Madison County

WMCR (Sept. 26, 1956): 1600 kc; 1 kw-D. 181 Main St. Phone FN 3-6050. Madison County Broadcasting Corp.

Richard Mills, pres; William S. Jaeger, mgr; George Sitts, chief engr.

ONEONTA, Otsego County

WDOS (Dec. 1, 1947): 730 kc; 1 kw-D. 104 Chestnut St. Phone General 2-1500. Ottaway Stations Inc. (original owner). See "Newspaper Ownership" and Ottaway Stations in "Group Ownership."

James H. Ottaway pres; Benjamin M. Turnbull, gen & coml mgr; John L. Kuhn Jr., prom mgr; Al Sayers, news dir; K. William Lare, chief engr; James Littleton, music dir.

OSWEGO, Oswego County

WSGO (March 9, 1961): 1440 kc (CP for 1 kw-D). Pontiac Hotel. Phone Fireside 3-6691. Clifford C. Harris (original owner).

Rep Burn-Smith Co. Clifford C. Harris, gen & coml mgr.

OWEGO, Tioga County

WEBO (July 27, 1957): 1330 kc; 1 kw-D. P. O. Box 295. Phone Mutual 7-0371. Owego Radio Inc. (acquired station Sept. 1, 1960).

Rep Walton. Amo L. Davis, pres; David A. Greacen, vp & gen mgr; Jay Manarky, coml mgr; Ralph Fabrizio, prog dir; James Wright, news dir; Norman Bernstein, engr.

PATCHOGUE, Suffolk County

WALK (April 1952): 1370 kc; 500 w-D. P. O. Box 230. Phone Grover 5-5200. Suffolk Broadcasting Corp. (original owner). See "Newspaper Ownership."

Rep Webb. W. K. Macy Jr., pres & gen mgr; John Regan, coml & prom mgr; Ellsworth Shiebler, prog dir; Harry C. Fisher, news dir; Ed Becker, chief engr.

WALK-FM (December 1952): 97.5 mc; 15 kw. Antenna height 520 feet. Duplicates WALK (above) until sunset; programs separately at night.

WPAC (Dec. 1, 1951): 1580 kc; 5 kw-D (Canadian restricted), 10 kw-D, DA-D. P. O. Box 651. Phone Grover 5-4600. Patchogue Broadcasting Co. (original owner).

Rep Spot Time Sales; New England Spot Sales. Specialty programs: Italian, ½ hr.; Polish, 1 hr.; Spanish, 1 hr.; all wkly.

Lee Morrison, pres & gen mgr; Herbert Morrison, stn mgr; Stan Allan, coml mgr; Richard Hodkin, prog dir; Carole Field, women's dir; Bob Shannon, news dir; Morton Morrison, chief engr.

WPAC-FM (Dec. 1, 1958): 106.1 mc; 8.3 kw. Antenna height—145 feet (CP 7.8 kw. Antenna height 115 feet). Duplicates WPAC (above) during day, programs separately at night. Stereocast by multiplex.

PEEKSKILL, Westchester County

WLNA (1948): 1420 kc; 1 kw-D. P. O. Box 188. Phone Peekskill 7-1124. Highland Broadcasting Corp. (original owner).

Irving E. Cottrell, pres, gen mgr, chief engr; Francis V. Lough, prom mgr; George Birdas, prog dir; Michael Blake, news dir.

WLNA-FM (1958): 100.7 mc; 20 kw. Antenna height—500 feet. Duplicates WLNA (above) until sunset; programs separately at night.

PLATTSBURGH, Clinton County

WEAV (Feb. 3, 1935): 960 kc; 5 kw, DA-2. 38 Court St., zone 3. Phone Jordan 1-0960. Plattsburgh Broadcasting Corp. (original owner).

Network CBS. Rep Masla. George F. Bissell, pres & gen mgr; Jack Sullivan, coml mgr; Sid Spiegel, news dir; Jack Nazak, chief engr.

WEAV-FM (Feb. 3, 1960): 99.9 mc; 3.7 kw. Antenna height—minus 32 feet. Duplicates WEAV (above).

WIRY (Jan. 30, 1950): 1340 kc; 1 kw-D, 250 w-N. 301-03 Cornelia St. Phone Jordan 3-1340. WIRY Inc. (acquired station Jan. 1, 1959).

Network MBS. Rep Venard, Torbet & McConnell.

Charles B. Britt, pres; Donald L. Pelkey, vp & gen mgr; Betty Kraus, prog dir; Richard B. Hildreth, news dir; Kenneth P. Duquette, chief engr; Lester J. (Tiny) Hare, regional sls mgr.

PORT JERVIS, Orange County

WDLG (July 4, 1953): 1490 kc; 250 w (CP for 1 kw-D, 250 w-N). P. O. Box 920. Phone Port Jervis 856-5185. Port Jervis Broadcasting Co. (acquired station March 28, 1956).

Network MBS. Rep Hopewell. Rep Hopewell. Oscar Wein, vp & gen mgr; Katherine Skellett, stn mgr; Denis Govern, news dir; Austin Barber, chief engr.

POTSDAM, St. Lawrence County

WPDM (1955): 1470 kc; 1 kw-D. P. O. Box 348. Phone Colony 7-9464. St. Lawrence Radio Inc. (original owner).

Fred G. Hartman Jr., pres & gen mgr; David A. Kyle, treas; John Eustace, prog dir; Con Elliott, spirts dir; Joyce Lawrence, prom mgr; Francis Ciccoricco, chief engr.

POUGHKEEPSIE, Dutchess County

WEOK (October 1949): 1390 kc; 5 kw, DA-D. P. O. Box 416. Phone Grover 1-1500. Hudson Valley Broadcasting Corp. (acquired station March 1, 1960). See Communications Industries Stations in "Group Ownership."

Rep Young. Specialty programs: German, ½ hr.; Italian, 1 hr.; Spanish, ½ hr., all wkly.

Lazar Emanuel, pres; Louis H. Pells, gen mgr; Harold Hennig, news dir; Fred Brill, chief engr.

WEOK-FM (December 1961): 101.5 mc; 4.7 kw. Antenna height—830 feet. Duplicates WEOK (above) 60% (approx.). Hudson Valley FM Inc.

WKIP (June 1940): 1450 kc; 250 w (CP 1 kw-D, 250 w-N). P. O. Box 889. Phone Grover 1-2300. Dutchess County Broadcasting Corp. (acquired station June 1952). See George W. Bingham Stations in "Group Ownership."

Network ABC. Rep Masla. George W. Bingham, pres; Richard A. Dwelley, vp & gen mgr; Stanley D. Mitchell, coml mgr; John J. Kuhn, prog dir & prom mgr; Martin Osias, news dir; Marvin S. Seimes, chief engr.

WKIP-FM (Dec. 7, 1947): 104.7 mc; 2.3 kw. Antenna height—1120 feet. Duplicates WKIP (above).

REMSEN, Oneida County

WREM (Feb. 17, 1958): 1480 kc; 1 kw-D (CP 5 kw-D). 1 Pine St. Phone 831-3333. Town & Country Broadcasting Co. (original owner).

Rep Weed. Specialty program: Polish, 4 hrs. wkly. Edwin L. Slusarczyk, pres; Gerald W. Prouty, vp & chief engr; Criss Miller, prog dir.

RENSSELAER, Rensselaer County

WEEE (Sept. 1, 1961): 1300 kc; 5 kw-D, DA. 90 State St., Albany. Fairview Broadcasters Co. (original owner).

Harry Goldman, pres; W. Frank Short, gen mgr.

RIVERHEAD, Suffolk County

WAPC (August 1960): 1570 kc (CP 1 kw-D, DA-D. P. O. Box 665. Phone Park 7-1570. Patchogue Broadcasting Co. (original owner).

Rep Spot Time Sales.
Lee Morrison, pres; Stan Allen, stn mgr; Herbert Morrison, coml mgr; Dick Hodkin, prom mgr; Morton Morrison, chief engr.

WAPC-FM (Aug. 14, 1962): 103.9 mc; 0.17 kw. Antenna height—115 feet. Stereocast by multiplex.

WRIV (June 1955): 1390 kc; 1 kw-D. 1 E. Main St. Phone Park 7-1200. Suffolk Broadcasting Corp. (original owner). See "Newspaper Ownership."

Rep Webb.
Specialty programs: Negro, ½ hr; Polish 1½ hrs., both wkly.
W. K. Macey Jr., pres & gen mgr; Larry Nicoll, coml mgr; F. X. Brown, prog dir; Jim Powers, news dir; John Broome, chief engr.

ROCHESTER, Monroe County

WBBF (1947): 950 kc; 1 kw, DA-2. 339 East Ave. Phone Hamilton 6-8920. TWX RO 181. WBBF Inc. (acquired station 1953).

Rep Blair.
Maurice R. Forman, pres; Robert S. Kieve, gen mgr; Thomas Ryan, news dir; Vincent Lopopolo, chief engr.

WBBF-FM (August 1960): 101.3 mc; 27.5 kw. Antenna height—380 feet. Same licensee and staff as WBBF (above).

WCMF (FM) (June 9, 1960): 96.5 mc; 1.35 kw. Antenna height—260 feet. Stereocast by multiplex. 183 Main St. East, zone 4. Phone Baker 5-1455. Community Music Service Inc. (original owner).

Rep Walker-Rawalt.
Specialty programs: German, 1 hr; Polish, ½ hr, both wkly.
Richard Wissell, pres; Robert F. Wille, gen mgr; Stanley R. Swanson, prom mgr.

WHAM (July 11, 1922): 1180 kc; 50 kw. 350 East Ave., zone 4. Phone Locust 2-9200. TWX RO 88. Genesee Broadcasting Corp. (acquired station April 1959). See Good Neighbor Stations in "Group Ownership."

Network ABC. Rep Christal.
William F. Rust Jr., pres & gen mgr; Arthur W. Kelly, stn mgr; W. Robert McKinsey, prog dir; Ron Mires, news dir; Don Parker, chief engr.

WHFM (FM) (1939): 98.9 mc; 8.7 kw. Antenna height—240 feet. Duplicates WHAM above 95% (approx.).

WHEC (Sept. 11, 1925): 1460 kc; 5 kw, DA-N. 191 East Ave., zone 4. Phone Baker 5-3050. TWX RO-284. WHEC Inc. (acquired station 1935). See Gannett Stations in "Group Ownership." Also see "Newspaper Ownership."

Network CBS. Rep H-R.
Paul Miller, pres; Lowell H. MacMillan, vp & gen mgr; Fred Pestorius, coml mgr; Howard Severe, prog dir; Joel Lasky, prom & publ dir; Warren Doremus, news dir; Howard B. Mouatt, chief engr.

WHEC-TV: Tv companion of WHEC.

***WIRQ (FM)** 90.9 mc; 0.001 kw. 260 Cooper Rd. zone 17. Board of Education.

WROC (Nov. 22, 1947): 1280 kc; 5 kw, DA-N. Broadcast Center, zone 10. Phone Butler 8-8400. Veterans Broadcasting Co. (original owner). See Veterans Broadcasting Stations in "Group Ownership."

Network NBC. Edward Petry & Co.
Ervin F. Lyke, pres; James H. Schoonover, vp & gen mgr.

WROC-FM (Sept. 14, 1959): 97.9 mc; 18 kw. Antenna height—410 feet. Broadcast Center, zone 10. Phone Butler 8-8400. TWX RO 291. Veterans Broadcasting Co. Inc. (acquired station Nov. 15, 1961).

Network QXR.
Ervin F. Lyke, pres; James Schoonover, fm stn mgr; Joan Rauscher, prog dir; Ray Jobs, chief engr.

WROC-TV: Tv companion of WROC-AM-FM.

WRVM (1947): 680 kc; 250 w-D. 130 Clinton Ave. S., zone 4. Phone Baker 5-2520. Johnston-Taylor Broadcasters Inc. (acquired station June 16, 1961).

Rep Jack Masla & Co.
James M. Johnston, pres; Harold W. Gore, mgr; Gerald J. Irvine, prog dir; Abraham Rubin, chief engr.

WRVM-FM (not on air; target date unknown): 100.5 mc (CP 5.6 kw. Antenna height—410 feet). Same ownership as WRVM (above).

WSAY (1936): 1370 kc; 5 kw, DA-N. 250 East Ave. Phone Baker 5-1370. Federal Broadcasting System Inc. (original owner).

Rep Walker-Rawalt; Webb.
Gordon P. Brown, pres, gen mgr & chief engr; Sybilla A. Reber, stn dir; Annette C. Capitano, coml mgr; Gene DeBeer, prog dir.

WVOR (FM): 92.5 mc (CP for 20 kw. Antenna height—370 feet). Functional Broadcasting Inc. See Albert L. Wertheimer Stations in "Group Ownership."

ROME, Oneida County

WKAL (1946): 1450 kc; 250 w. 218 W. Dominick St. Phone FF 6-7700. Maurer Broadcasting Corp. (acquired station Aug. 1, 1961).

Network ABC; MBS. Rep Devney.
Specialty programs: Italian, 1 hr.; Polish, 2 hrs., both wkly.
Jackson B. Maurer, pres; Carmen Pacicca, prog dir; Fred Moore, chief engr.

WRNY (1959): 1350 kc; 500 w-D. 202 W. Dominick St. Phone FF 6-5600. Mohawk Broadcasting Corp.

Rep Broadcast Time Sales.
Specialty programs: Italian, 1 hr.; Polish, ¾ hrs. wkly.
James Colston, gen mgr & coml mgr; Mike Steele, prog dir & news dir; Dick Griswold, prom mgr; Fred Moore, chief engr.

SAG HARBOR, Suffolk County

WLNG: (not on air; target date unknown): 1600 kc; 500 w-D. The Hamptons Broadcasting Co.

SALAMANCA, Cattaraugus County

WGGO (June 18, 1957): 1590 kc; 1 kw-D. 91 Main St. Phone Salamanca 1515. James Broadcasting Co. (acquired station Aug. 19, 1959). See James Stations in "Group Ownership."

Network ABC; Keystone.; Northeast. Rep Vennard, Torbet & McConnell.
Specialty programs: Polish, 3 hrs. wkly.
Simon Goldman, pres; Merlin O. Simundson, gen mgr & sls; Charles McKee, news dir; Charles Blohm, chief engr.

SARANAC LAKE, Franklin County

WNBZ (Sept. 11, 1927): 1240 kc; 1 kw-D, 250 w-N. 88 Main St. P. O. Box 211. Phone 891-1544. TWX TLX 575. Upstate Broadcasting Corp. (original owner).

Network ABC; Keystone. Rep Grant Webb.
Jacques DeMattos, pres & gen mgr; Mrs. Jacques DeMattos, coml mgr & prog dir; John F. Delahant, news dir; H. Berwind Williams, chief engr.

SARATOGA SPRINGS, Saratoga County

WSPN (May 12, 1954): 900 kc; 250 w-D. 71 West Ave. Phone 2180. Spa Broadcasters Inc. (original owner).

Rep Spot Time Sales.
Kenneth Freebern, pres & gen mgr; John Bledsoe, coml mgr & prog dir; William P. Spollen, chief engr.

SAUGERTIES, Ulster County

WGHQ (See Kingston, N.Y.)

SCHENECTADY, Schenectady County

WGY (February 1922): 810 kc; 50 kw. 1400 Balltown Rd., zone 9. Phone Franklin 7-2261. TWX Schenectady 86. General Electric Co. (original owner).

Network NBC. Rep Christal.
Ralph J. Cordiner, chmn of the bd; J. Milton Lang, gen mgr; Robert F. Reid, mgr-marketing; Merl L. Galusha, mgr-opns; Francis A. Pasley, mgr-finance; Ralph L. Van Duser, mgr-employe & community relations; John E. Schmulbach, mgr-sls; Arthur R. Garland, mgr-prom; A. G. Zink, mgr prog; James P. Connolly, mgr-traf.

WGFM (FM) (November 1940): 99.5 mc; 6 kw. Antenna height—805 feet. Duplicates WGY above 75% (approx.). Stereocast by multiplex.

WRGB (TV): Tv companion of WGY and WGFM (FM) (above).

In Rochester, N. Y.

**LATEST HOOPER
48.4**

(Hooper—July-Sept. 1962
Mon.-Fri.—7 A.M.-6 P.M.)

**THIS PROGRAMMING
DID IT:**

- 1-MINUTE EDITORIALS**
- 1-MINUTE SPANISH LESSONS**
- 1-MINUTE SERMONS**
- 1-MINUTE POLITICAL TALKS**
- LIVE COVERAGE OF CITY COUNCIL**
- MUSIC EXCHANGE WITH RADIO MADRID**

... AND, OF COURSE, NEWS COVERAGE BY 5 EXPERIENCED, EVER-TRAVELING REPORTERS, AND POPULAR MUSIC PRESENTED BY 6 OF THE CITY'S MOST SEASONED BROADCASTERS.

WBBF
BLAIR GROUP PLAN MEMBER

WSNY (July 15, 1942): 1240 kc; 1 kw-D, 250 w-N. 619 State St. Phone Express 3-3622. West-ern Gateway Broadcasting Corp. (original own-er).

Specialty programs: Italian, 1 hr.; Polish, 2 hrs. wkly.

Winslow Leighton, pres & gen mgr; Thomas O. Seeley, asst gen mgr & dir of sls; Stephen A. Fitz, prog dir; William Duffy, news dir; Irving P. Beck, chief engr.

SOLVAY, Onondaga County

WQSR (Oct. 1, 1961): 1320 kc; 500 w-D, DA. 1020 Hiawatha Blvd. West, Syracuse 3. Phone Granite 2-6313. WQSR Inc. (acquired station Oct. 10, 1962).

Specialty programs: Italian, 1 hr.; Negro, 2 hrs., both wkly.

Myron H. Bolotin, pres, treas & gen mgr; Earl Karcher, coml mgr; Ray Boyce, opns mgr, prog dir & prom mgr; Chester A. Whiteside, news dir; Frederic D. Bolotin, chief engr.

SOUTH BRISTOL TOWNSHIP, Tompkins County

WMIV (FM) (1948): 95.1 mc; 5.3 kw. Antenna height—990 feet. P. O. Box 10, Ithaca, N.Y. Phone Ithaca 4-6357. Ivy Broadcasting Co. (acquired station Feb. 1, 1960). See Ivy Bcstg Stations in "Group Ownership."

Network: Northeast.

Ellis E. Erdman, pres; Joel Fleming, gen mgr; Howard Girouard, coml mgr; Christopher Knapton, prog dir; Patricia Bell, prom dir; Hank Greenwald, news dir; Gerald Cushing, chief engr.

SPRINGVILLE, Erie County

*WSPE (FM) 88.1 mc; 0.001 kw. Antenna height—70 feet. Board of Education.

SYRACUSE, Onondaga County

*WAER (FM) (January 1946): 88.3 mc; 3.5 kw. Antenna height—180 feet. Television and Radio Center, Syracuse U., zone 10. Phone Granite 6-5571, ext. 2404. Syracuse U. (original owner).

Kenneth G. Bartlett, vp; Ruane B. Hill, stn mgr; prog dir; John W. Soergel, chief engr.

WDDS-FM (1956): 93.1 mc; 97 kw. Antenna height 660 feet. 738 Erie Blvd. Phone Hyatt 2-0261. Functional Broadcasting Inc. (original owner). See Albert L. Wertheimer Stations in "Group Ownership."

A. Wertheimer, pres; Lawrence Gordon and Robert Romig, vps.

WFBL Feb. 4, 1922): 1390 kc; 5 kw, DA-N. P. O. Box 1390, East Syracuse, N.Y. Phone Howard 3-8631. First Broadcasting Corp. (acquired station March 1, 1956). See (John M. Shaheen) Stations in "Group Ownership."

Network MBS. Rep Advertising Time Sales.

Henry T. Wilcox, gen mgr; Richard F. Polgreen, coml mgr; Fay Santello, prog dir; James Lamanna, news dir; Vincent Marlin, chief engr.

WHEN (April 14, 1941): 620 kc; 5 kw-D, 1 kw-N, DA-N. 511 Loew Bldg., zone 2. Phone Harrison 2-0277. TWX SS 475. Meredith Syracuse Radio Corp. (acquired station March 1, 1954). See "Newspaper Ownership" and Meredith Stations in "Group Ownership."

Network CBS. Rep Katz.

Paul Adanti, vp & gen mgr; W. H. Bell, asst mgr & natl coml mgr; L. N. Parmentier, loc coml mgr; John Scott, prog dir; Robert Peel, prom mgr; Richard A. Horstmann, news dir; Robert Ardrer, chief engr.

WHEN-TV: Tv companion station of WHEN.

WNDR (1946): 1260 kc; 5 kw, DA-N. P. O. Box 1212. Phone Gibson 6-1515. Syracuse Broadcasting Corp. (original owner).

Rep Robert Eastman & Co.

Specialty programs: Italian, 1 hr.; Negro, ½ hr.; Polish, 1 hr., wkly.

Arthur C. Kyle, pres; Arthur C. Kyle Jr., gen

mgr; Richard L. Sandefur, natl coml mgr; Richard Lawrence, prog dir; Leo Rosen, loc sls & prom mgr; Claude A. Parton, news dir; Richard Wilder, chief engr.

WOLF (1940): 1490 kc; 250 w (CP 1 kw-D, DA; 250 w-N). P. O. Box 1292. Phone Harrison 2-7211. Ivy Broadcasting Co. (acquired station May 1959). See Ivy Stations in "Group Ownership."

Network ABC; Northeast.

Specialty programs: Italian, 1 hr.; Polish, 1 hr., wkly.

Ellis E. Erdman, pres; Joel Fleming, gen mgr; Arthur Scott, coml mgr; Thom Saunders, prog dir; Ellen Reilly, prom mgr; Hank Greenwald, news dir; Gerard Cushing, chief engr.

WONO (FM) (Sept. 1, 1958): 100.9 mc; 0.260 kw. Antenna height—475 feet. 237 E. Genesee St., zone 2. Phone Granite 1-2217. Sentinel Heights Fm Broadcasters Inc. (original owner).

Rep Good Music Broadcasters.

Richard B. Shannon, pres & chief engr; Stephen F. Jacobs, gen mgr; Phillip Marches, coml mgr; Gary M. Dunford, prog & news dir.

WQSR (See Solvay listing).

WSEN (See Baldwinsville).

WSYR (1922): 570 kc; 5 kw, DA-2. 1030 James St., zone 3. Phone Granite 4-3911. TWX SS 185. Newhouse Broadcasting Corp. (acquired station 1948). See "Newspaper Ownership" and Newhouse Stations in "Group Ownership."

Network NBC. Rep Crystal.

E. R. Vadeboncoeur, pres; W. V. Rothrum, gen mgr; W. Alford Jr., coml mgr; F. Ottoway, prog dir; L. B. Switzer, prom mgr; Fred Hilligas, news dir; A. J. Eicholzer, chief engr.

WSYR-FM (1946): 94.5 mc; 100 kw. Antenna height—650 feet. Same licensee, address and staff as WSYR (above). Programs separately from QXR Network. Stereocast by multiplex.

WSYR-TV: Tv companion of WSYR-AM-FM (above).

TICONDEROGA, Essex County

WIPS (July 1955): 1250 kc; 1 kw-D. Fort TI Rd. Phone Juno 5-2868. TI Broadcasting Inc. (acquired station Oct. 1, 1959).

Rep Spot Times Sales.

Bernard H. Peizer Jr., pres; William E. Powley, gen mgr; Barbara Craigie, office mgr.

TROY, Rensselaer County

WFLY (FM) (August 1948): 92.3 mc; 5.4 kw. Antenna height—840 feet. Hotel Troy. Phone Ashley 2-7700. Troy Record Co. (original owner). See "Newspaper Ownership."

Network QXR.

Robert C. Goodrich, mgr; Jim Powers, coml mgr & prog dir; Gil Roy, news dir; Karl Schabinger, chief engr.

*WHAZ (August 1922): 1330 kc; 1 kw, ST-WPOW and WEVD, both New York. 110 Eighth St. Phone Ashley 2-3000. Rensselaer Polytechnic Institute (original owner).

Dr. Richard G. Folsom, pres; Charles J. Moravec, gen mgr; Robert A. McCracken, prog dir; David N. Willey, chief engr.

WRPI (FM) (Nov. 1, 1957): 91.5 mc; 0.710 kw. Antenna height—minus 120 feet. 15th St. Lounge. Phone Ashley 2-8525, ext. 353. Rensselaer Polytechnic Institute (original owner).

Rep College Radio Corp.

Arnold D. Paddock, pres; Richard P. Flam, gen mgr; Al Silverman, bus mgr; Jurgen Gobien, prog dir; Jeffrey Norkin, pr; Robert Burns, chief engr.

WTRY (April 15, 1940): 980 kc; 5 kw, DA-1. 92 Fourth St. Phone Troy—Ashley 4-1100; Albany—Hemlock 4-2500; Schenectady—Express 3-6980. TWX Troy 439. WTRY Broadcasting Corp. (acquired station Nov. 17, 1957).

Rep Blair.

Victor W. Knauth, chmn of bd; Daniel W. Kops,

pres & treas; Richard J. Monahan, exec vp; Sam S. Nielsen, vp & gen mgr; Stanley H. Edwards, coml & stn mgr; John Munteer, prog dir; Alvin Herskovitz, prod supt; Don Decker, news editor; Frank Belaska, chief engr.

WXKW (April 20, 1962): 1600 kc (CP 500 w-D). Box 1061. Phone Bridge 1-7461. Iroquois Broadcasting Co. (original owner).

John Scott Mac Lellan, pres; Richard O'Connor, vp & chief engr; John Hinman, gen mgr; Henry Coon, coml mgr; James Cranna, prog & news dir.

UTICA, Oneida County

WBVM (1962): 1550 kc; 1 kw-D. 1924 Genesee St. Phone Redwood 5-2785. Fusco Broadcasting Corp. (original owner).

Rep Gill-Perna.

Michael C. Fusco, pres; Daniel A. Fusco, gen mgr & stn mgr; Joseph Graziano, prog dir & news dir; Michael Smith, prom mgr; Frederick Harrington, chief engr.

WIBX (Dec. 5, 1925): 950 kc; 5 kw, DA-1. P. O. Box 950. Phone 736-9313. WIBX Inc. (acquired station March 1931).

Network CBS. Rep Meeker.

Specialty programs: Italian, 2 hrs.; Polish, 5½ hrs.; Spanish, ½ hr., all wkly.

Margaret Bowen Shepard, pres & treas; Frederick C. Bowen, vp & gen mgr; Elliott Stewart, exec vp & stn mgr; Ralph Allinger, prod mgr; John T. Dowdell, chief engr.

WIBX RADIO 95
UTICA-ROME METRO NEWS
LEADER
Good Music—Editorials
— Adult Audience —
FULLY STAFFED . . . SINCE 1925

WRUN (April 24, 1948): 1150 kc; 5 kw-D, 1 kw-N, DA-2. P. O. Box 1150. Phone 736-5225. Rome Sentinel Co. (original owner). See "Newspaper Ownership."

Rep Avery-Knodel.

Specialty programs: Italian, 5 hrs.; Polish, 3½ hrs., wkly.

Bradley C. Barnard, pres; Richard A. Clark, stn & coml mgr; Alan E. Cole, prog dir; Richard Thomas, prom mgr; George S. Woods, transmitter supvr; Carroll F. Henry, studio supvr.

WRUN-FM (Oct. 10, 1948): 104.3 mc; 100 kw. Antenna height—500 feet. Same staff and licensee as WRUN (above).

Network QXR. Rep QXR Spot Sales.

WTLB (1946): 1310 kc; 1 kw-D. 500 w-N, DA-N. Kellogg Rd., Washington Mills. Phone Swift 7-1330. Star Broadcasting Co. (acquired station Dec. 11, 1956).

Rep Robert Eastman & Co.

M. R. Forman, pres; Thomas L. Brown, vp & gen mgr; William Quinn, prog dir; Nick Dandano, news dir; Robert Dufford, chief engr.

WUFM (FM) (April 23, 1962): 107.3 mc; 3.6 kw. Antenna height—minus 165 feet. Stereocast by multiplex. Suite 301, Hotel Utica, zone 2. Phone 733-7555. Phi-Hidelity Inc. (original owner).

Russell Baldwin Jr., pres; Timothy Ahlstrom, gen mgr; Allen Bonapart, vp & coml mgr; Edward W. Susterich, chief engr.

WALTON, Delaware County

WDLA (May 30, 1951): 1270 kc; 1 kw-D. Phone Underhill 5-4321. Delaware County Broadcasting Corp. (original owner).

Network Northeast. Rep Masla.

E. Ogden Bush, pres; Michael J. Cuneen, vp & gen mgr; Myra Youmans, prom mgr; Richard Hoyt, news dir; Amos Finch, farm dir; Charles B. Lissner, chief engr.

WATERTOWN, Jefferson County

WATN (Feb. 3, 1941): 1240 kc; 250 w (CP 1 kw-D, 250 w-N. 199 Wealtha Ave. Phone Sunset 2-3320. Watertown Broadcasting Corp. (original owner).

Network MBS.
G. Harry Righter, pres, gen mgr, coml mgr & prom mgr.

WOTT (Nov. 2, 1959): 1410 kc; 5 kw-D. 1833 State St. Phone Sunset 2-6540. Thousand Islands Broadcasting Co. (original owner).

Rep Masla.
James M. Johnston, pres & gen mgr; J. Ellis Stevens, coml mgr.

WWNY (April 29, 1941): 790 kc; 1 kw, DA-N. P. O. Box 211. Phone Sunset 8-3800. The Brockway Co. (original owner). See "Newspaper Ownership."

Network CBS. Rep Bolling.
John B. Johnson, pres; James W. Higgins, gen mgr; Tony Malara, sls mgr; Rod Abare, prog dir; Earl R. Kelly, dir of loc news, pub affrs & prom mgr; Glenn H. Hall, dir of opns; Michael R. Yonkovic, dir of engrg; Donald C. Morehouse, chief engr.

WCNY-TV: Tv companion of WWNY.

WELLSVILLE, Allegany County

WLSV (Oct. 31, 1955): 790 kc; 1 kw-D. Hotel Fassett. Phone 727. Radio Services of Wellsville (original owner).

Joseph M. Mumma, vp & supvr partner; William Babcock, stn mgr; James Armstrong, coml mgr; Mike Fox Irvin, news dir; Roy Shields, chief engr.

WETHERSFIELD, Wyoming County

WBIV (FM) (1948): 107.7 mc; 5.4 kw. P. O. Antenna height—460 feet. Box 10, Ithaca, N.Y. Phone Ithaca 4-6357. Ivy Broadcasting Co. (acquired station Feb. 1, 1960). See Ivy Stations in "Group Ownership."

Network Northeast.
Ellis E. Erdman, pres; Joel Fleming, gen mgr; Robert Newman, asst gen mgr; Ted Jones, prog dir; Patricia Bell, prom mgr; Hank Greenwald, news dir; Gerald Cushing, chief engr.

WHITE PLAINS, Westchester County

WFAS (Aug. 11, 1932): 1230 kc; 250 w (CP 1 kw-D, 250 w-N). Secor Rd., Hartsdale, N. Y. Phone Owens 3-2400. Westchester Broadcasting Corp. (original owner). See "Newspaper Ownership."

Rep Masla.
Valentine E. Macy Jr., pres; Frank A. Seitz, gen mgr; John H. Hade, coml mgr; Randall Kaler, prog dir; John Yottes, news dir; Jack Pearson, chief engr.

WFAS-FM (Sept. 1, 1947): 103.9 mc; 0.12 kw. Antenna height—675 feet. Duplicates WFAS (above).

WOODSIDE, Queens County

WWRL (See New York City).

NORTH CAROLINA

*Non-commercial

AHOSKIE, Hertford County

WRCS (April 28, 1948): 970 kc; 1 kw-D. P. O. Box 232. Phone 332-3101. Roanoke-Chowan Broadcasting Co. (original owner).

Network Caranet.
Jos. B. Burden, pres; P. G. Sewell, gen mgr; Ray McClees, coml mgr; Ken Adams, prog dir; Richard Harris, prom mgr; Sammy Doughtie, news dir; W. G. Barnes, chief engr.

ALBEMARLE, Stanly County

WABZ (1948): 1010 kc; 1 kw-D. P. O. Box 226. Phone Yukon 2-1020. Radio Station WABZ Inc. (acquired station January 1, 1953).

Network Keystone.
Staton P. Williams, pres; Mrs. Ramelle G. Varner, gen mgr; W. Nealson Russell, coml mgr; Marvin A. Coley, prog dir; C. B. Efrid Jr., news dir; John D. Brooks, chief engr.

WABZ-FM (February 1958): 100.9 mc; .75 kw. Antenna height—52 feet. Duplicates WABZ (above).

WZKY (July 9, 1956): 1580 kc; 250 w-D. P. O. Box 550. Phone Yukon 2-1111. Radio Station WZKY Inc. acquired station Dec. 9, 1959).

Robert R. Hilker, pres; Ted Y. Prevatte, gen mgr.

ASHEBORO, Randolph County

WGWR (May 24, 1947): 1260 kc; 1 kw-D. P. O. Box 309. Phone Main 5-2187. Asheboro Broadcasting Co. (original owner). See "Newspaper Ownership."

Network Keystone. Rep Hopewell.
Roy Cox, pres; J. R. Marlowe, gen mgr; Richard Sweeney, coml mgr; A. B. Brown, prog dir; Howard Miller, chief engr.

WGWR-FM (November 1948): 92.3 mc; 10 kw. Antenna height—650 feet. Duplicates WGWR (above).

ASHEVILLE, Buncombe County

WISE (1939): 1310 kc; 5 kw-D, 1 kw-N, DA-N. 92 Haywood St. Phone Alpine 3-5381. Arlington-Fairfax Broadcasting Co. (acquired station Jan. 1, 1960). See Thoms Stations in "Group Ownership."

Rep Broadcast Time Sales; Thoms Radio-TV Enterprises; Paul H. Raymer.
Harold H. Thoms, pres; John Morris, station mgr; Paul Davis, prog dir; John Randolph, chief engr.

WISE-TV: Tv companion station of WISE.

WLOS (August 1947): 1380 kc; 5 kw-D; 1 kw-N, DA-N. P. O. Box 2150. Phone Alpine 4-4321. TWX AV-80. Skyway Broadcasting Co. (acquired station September 1958). See Wometco Stations in "Group Ownership."

Network NBC. Reps Peters, Griffin, Woodward; James S. Ayers.
Mitchell Wolfson, pres; Mort Cohn, gen mgr; Dewey Long, stn & coml mgr; Dave Jacobs, prog dir; Sunny Jones, prom mgr; Bill Stroupe, music dir; George Sprague, chief engr.

WLOS-FM (August 1947): 99.9 mc; 27 kw. Antenna height—2665 feet. Duplicates WLOS above 35% (approx.).

WLOS-TV: Tv companion of WLOS-AM-FM.

WSKY (April 11, 1947): 1230 kc; 1 kw-D, 250 w-N. 12 Church St. Phone Alpine 3-4451. Radio Asheville Inc. (original owner).

Reps Gill-Perna; George Swearingen.
Zeb Lee, pres & gen mgr; Bruce Barnes, coml mgr; Lou Ronder Jr., prom mgr; Rick Phillips, news dir; Charles W. Sumner, chief engr.

WWNC (Feb. 22, 1927): 570 kc; 5 kw, DA-N. 14 O. Henry Ave. Phone Alpine 2-5611. Asheville Citizen-Times Publishing Co. (original owner). See "Newspaper Ownership."

Network CBS. Rep H-R Representatives.
Robert Bunnelle, pres; Cecil B. Hoskins, gen mgr & prog dir; James A. Hagan, coml mgr; Cy Becker, news dir; Harvey Nations, chief engr.

BEAUFORT, Carteret County

WBMA (1954): 1400 kc; 250 w. Richard Ray Cummins (original owner).
Richard Ray Cummins, owner, gen mgr & chief engr; Hilda O. Cummins, traffic mgr & prog dir.

CALL COLLINS



John Stanbery

Box 325

Gatlinburg, Tenn.

Phone: 436-5497

BELMONT, Gaston County

WCGC (Charlotte) (Dec. 11, 1954): 1270 kc; 1 kw-D, 500 w-N, DA-N. P. O. Box 629. Phone Talmadge 5-8224. Central Broadcasting Co. (original owner).

Network ABC, MBS, Keystone.
Specialty programs: Negro, 2 hrs. wkly.
Robert R. Hilker, pres & gen mgr; Frank Thomas, coml mgr; Everette Gantt, prog dir & sports dir; Ralph Gardner, prom mgr; Bill Sitton, news dir; Fay Horton, chief engr.

BENSON, Johnston County

WPYB (Sept. 1, 1961): 1580 kc, 500 w-D. P. O. Box 215. Phone 894-3009. George G. Beasley (original owner).

Specialty programs: Negro, 3 hrs. wkly.
James E. Harrelson, gen mgr, coml mgr & chief engr; Hank North, prog dir.

BLACK MOUNTAIN, Buncombe County

WBMT (1961): 1350 kc; 500 w-D. P. O. Box 843. Mountain View Broadcasting Co.

WFGW (May 27, 1962): 1010 kc; 10 kw, DA-D. P. O. Box 158. Phone 669-8477. Blue Ridge Broadcasting Corp. (original owner).

Dr. Billy Graham, pres; Loren F. Bridges, gen mgr; Douglas Bell, sls mgr; Jay Arlen, news dir; William C. Clements, chief engr.

WMIT (FM) (1941): 106.9 mc; 36 kw. Antenna height—3100 feet. Blue Ridge Broadcasting Corp. (acquired station July 15, 1962).

Rep Walker-Rawalt.
Duplicates WFGW 50% (approx).

BOONE, Watauga County

WATA (1950): 1450 kc; 1 kw-D, 250 w-N. P. O. Box 72. Phone Amherst 4-8461. Wilkes Broadcasting Co. (original owner).

Network Keystone.
Doris Brown, pres; Roland Potter, gen mgr & coml mgr; Jane Smith, prog dir; Bob Barnes, news dir.

BREVARD, Transylvania County

WPNF (July 6, 1950): 1240 kc; 250 w. P. O. Box 352. Phone Turner 3-2611. Pisgah Broadcasting Co. (original owner). See "Newspaper Ownership."

Mrs. Ed M. Anderson, pres; Al Martin, gen & coml mgr; John I. Anderson, exec dir & treas; Bill Hancock, prog dir; Leon Southerland, chief engr.

HAMILTON-LANDIS

& ASSOCIATES, Inc.

NATIONWIDE MEDIA BROKERS
WASHINGTON, D. C., CHICAGO, DALLAS,
SAN FRANCISCO

SELL **MORE**

RADIO & TELEVISION STATIONS
IN THE EAST—NEAREST OFFICE IS—
1737 DeSALES ST., N.W., WASHINGTON
EXECUTIVE 3-3456

BURLINGTON-GRAHAM, Alamance County

WBAG (1946): 1150 kc; 1 kw-D. P. O. Box 1328. Phone Canal 7-4261. Burlington-Graham Broadcasting Co. (original owner).
Rep Walker-Rawalt.

G. C. (Jac) Starnes, gen mgr & news dir; Harold Nall, coml mgr; William R. Diffe, prog dir & prom mgr; Charles K. Stafford, chief engr; Ed Brooks, sports dir.

WBAG-FM (1947): 93.9 mc; 2.8 kw. Antenna height—250 feet. Duplicates WBAG (above). Separate sundown to 10:30 p.m.

WBBB (September 1941): 920 kc; 5 kw-D. 318 S. Main St., P. O. Box 1119, zone 1. Phone Canal 6-6376. Alamance Broadcasting Co. (original owner).

Network MBS; Keystone. Rep Thomas F. Clark. Specialty programs: Negro, 12 hrs. wkly.

E. Z. Jones, exec vp, sec & gen mgr; C. Robert Ray, opns & coml mgr; Olin D. Campbell, prog dir; Charles Andrew, loc news dir; Berry Tysor, chief engr; Minnie Canada, traf dir.

WBBB-FM (December 1946): 101.1 mc; 3.8 kw. Antenna height—410 feet. Duplicates WBBB above 60% (approx.). Stereocast by multiplex.

CANTON, Haywood County

WWIT (July 12, 1954): 970 kc; 1 kw-D. P. O. Box 391. Phone Mission 8-3588. Western North Carolina Broadcasters Inc. (original owner).

Network Southeastern Key Market. Rep Hope-well.

Sidney A. Watts, pres; Dalton R. Paxton, vp & gen mgr; Jerry B. Spinn, coml mgr; Freda H. Burress, prog dir; Judge Dale Morgan, prom mgr; Sam Patterson, news dir; John H. Welch, chief engr.

CHADBOURN, Columbus County

WVOE (April 24, 1962): 1590 kc; 1 kw-D. P. O. Box 124-A. Phone 654-3971. Ebony Enterprises Inc. (original owner).

Specialty programs: Negro, 100 hrs., wkly. Rep Dora-Clayton.

T. M. Reynolds, pres, gen & coml mgr; Joe Lewis, prog & prom dir; Joe Evans, chief engr.

**Only Border Belt Voice
To The Negro Market**
WVOE
CHADBOURN, N. C.
Rep. Dora-Clayton

CHAPEL HILL, Orange County

WCHL (Jan. 23, 1953): 1360 kc; 1 kw-D. Durham Rd. Phone 968-4484. Village Broadcasting Co. (original owner).

Roland McClamroch Jr., pres & gen mgr; Jim Heavner, asst mgr, sls mgr & prog dir; John Bolcer, chief announcer; Cherry Preslar, traf & continuity dir; Mack Preslar, engr; Gary Blanchard, news dir; Bill Jaker, feature editor.

***WUNC (FM)** (September 1952): 91.5 mc; 15.5 kw. Antenna height—135 feet (CP 50 kw, antenna height—820 feet). Phone 942-3172. U. of North Carolina (original owner).

Alfred Reno Bailey, mgr; Anita Rosefield, bus mgr; Don Schain, prog dir; Kay Fletcher, opns dir; Larry Barnes, news dir; Tally S. Simpson, chief engr.

***WUNC-TV**: Tv companion of WUNC (FM).

CHARLOTTE, Mecklenburg County

WAYS (1941): 610 kc; 5 kw-D, 1 kw-N, DA-2. 400 Radio Rd., zone 8. Phone Express 2-4181.

Intercity Adv. Co. (original licensee). See Harold H. Thoms Stations in "Group Ownership."

WBT (April 10, 1922): 1110 kc; 50 kw, DA-N. One Julian Price Place, zone 8. Phone Edison 3-8833. TWX CE 295. Jefferson Standard Broadcasting Co. (acquired station September 1945). See "Newspaper Ownership" and Jefferson Standard Stations in "Group Ownership."

Network CBS. Rep John Blair Co.

Charles H. Crutchfield, exec vp; Paul B. Marion, mgr; James G. Babb, coml mgr; Wade St. Clair, prog dir; Larry Harding, prom mgr; Erv Melton, news dir; Thomas E. Howard, vp of engr; Lacy S. Sellars, WBT-FM opns mgr.

WBT-FM (Target date late July 1962): 107.9 mc; 4.3 kw. Antenna height—980 feet. Duplicates WBT above 80% (approx.). Stereocast by multiplex.

WCGC (See Belmont).

WGIV (Dec. 13, 1947): 1600 kc; 1 kw-D (CP for 1 kw-D, 500 w-N, DA-N). P. O. Box 10063. Phone Edison 3-2195. Charlotte Radio and Tv Corp. (original owner).

Rep Bernard Howard & Co.

Specialty programs: Negro, 106 hrs. wkly. Francis M. Fitzgerald, pres, treas & gen mgr; Ray W. Ervin, vp & coml mgr; S. K. Lineberger, vp & chief engr; F. P. Toomey, prog dir; Larry Keith, prom mgr; Scott Hubbs, news dir.

WIST (Dec. 6, 1928): 1240 kc; 1 kw-D, 250 w-N. Liberty Life Bldg., 112 S. Tryon St. Phone Franklin 6-3511. WIST Inc. (acquired station Sept. 1, 1960).

Rep Advertising Time Sales Inc.

Henderson Belk, pres; C. B. "Rik" Rogers Jr., gen mgr; James O. Turner, sp events, chief announcer & news dir; Donald R. Strawn, chief engr; Barbara Harding, admin asst.

WIST-FM (July 1, 1962): 95.1 mc (CP for 25.5 kw). Antenna height—265 feet. Duplicates WIST (above).

WKTC (Aug. 23, 1958): 1310 kc; 1 kw-D. 2001 Queen City Broadcasting Co. (acquired station June 1959). See J. Olin Tice Stations in "Group Ownership."

Reps P.R.O.; Southern Spot Sales.

J. Olin Tice Jr., pres; John G. Kenworthy, gen & prom mgr; John Jacobs, asst & coml mgr; Ronald Bryant, prog dir; John Harper, news & farm dir; Sonny Harrill, chief engr.

WSOC (Oct. 14, 1933): 930 kc; 5 kw-D, 1 kw-N, DA-N. P. O. Box 2536, zone 1. Phone Franklin 6-5541. TWX CE 287. Carolina Broadcasting Co. (acquired station July 28, 1960). See "Newspaper Ownership" and James M. Cox Stations in "Group Ownership."

Network NBC. Rep Peters, Griffin, Woodward. J. Leonard Reinsch, pres; Henry Sullivan, vp & gen mgr; William S. Baskerville, coml mgr; Fred Gray, prog dir; Franc White, news dir; Charles W. Whitley, chief engr.

WSOC-FM (1947): 103.5 mc; 35 kw. Antenna height—415 feet. Duplicates WSOC (above).

WSOC-TV: Tv companion of WSOC-AM-FM.

WWOK (Jan. 18, 1955): 1480 kc; 1 kw-D (CP 5 kw, DA-2). 215 Greystone Rd. Phone 523-1041. Radio Charlotte Inc. (acquired station Sept. 7, 1958). See Tarlow Stations in "Group Ownership."

Rep Forjoe; Clarke Brown.

Sherwood J. Tarlow, pres; Herb Berg, gen mgr & coml mgr; Art Lawrence, prog dir; Bill Ward, chief engr.

WYFM (FM) (May 22, 1960): 104.7 mc; 3.8 kw. Antenna height—210 feet. 121 W. 7th St., zone 2. Phone Edison 4-1047. Charlotte Broadcasters Inc. (original owner).

William A. Vaughn, pres & gen mgr; Ellen Tripp, adv dir.

CLINGMAN'S PEAK, Mecklenburg County

WMIT (FM) (see Black Mountain, N.C.)

CLINTON, Sampson County

WRRZ (May 1947): 880 kc; 1 kw-D. P. O. Box 839. Phone Lynwood 2-2165. WRRZ Radio Co. (acquired station June 1, 1955).

Network ABC, Carolina Farm Service Network. Rep Walker-Rawalt, Carolina Farm Service Network (Wilson, N.C.).

A. G., J. B. Jr., & G. T. Williams & J. L. Austin, owners; George S. Walston, gen mgr; E. D. Powell, coml mgr; Mrs. Emma Lee Davis, prog dir; Jim Tew, farm dir; Berline Autry, prom mgr; Jacob L. Bowles, chief engr.

CONCORD, Cabarrus County

WEGO (March 5, 1943): 1410 kc; 1 kw-D. P. O. Box 1321. Phone State 2-6215. Concord Kannapolis Broadcasting Co. (acquired station July 1, 1957).

Network Keystone.

Robert R. Hilker, pres; Claude Gibson Jr., gen & coml mgr; Kenneth R. Kennedy, asst mgr & chief engr; William F. Weant, prog & news dir.

WEGO-FM (June 15, 1962): 97.9 mc; 3.4 kw. Antenna height—105 feet. Duplicates WEGO above 60% (approx.).

DALLAS, Gaston County

WAAK: 960 kc (CP for 1 kw-D). Fred H. Whitley.

DUNN, Harnett County

WCKB (Dec. 6, 1946): 780 kc; 1 kw-D. P. O. Box 431. Phone 892-3133. North Carolina Central Broadcasters (original owner).

Network Keystone. Rep Caranet. Specialty programs: Negro, 2 hrs. wkly.

L. A. Tart Sr., pres; A. Lincoln Faulk, gen mgr; Jim Tew, coml mgr; Rudy Zurlo, prog dir; Amelda Jackson, prom mgr; John G. Thomas, news dir; Joseph Kotlas, chief engr.

DURHAM, Durham County

WDNC (March 1934): 620 kc; 5 kw-D, 1 kw-N, DA-2. 138½ 7. Chapel Hill St. Phone 684-0355. Durham Radio Corp. (original owner). See "Newspaper Ownership."

Network CBS. Rep Raymer.

C. C. Council, pres; J. Frank Jarman, vp & natl sls mgr; W. R. Kirby, loc sls mgr; E. R. Higgins Jr., prog dir; Al Pruitt, prom mgr; Waldo Primm, chief engr.

WDNC-FM (Feb. 28, 1948): 105.1 mc; 36 kw. Antenna height—380 feet. Duplicates WDNC (above).

WSRC (Oct. 14, 1954): 1410 kc; 1 kw-D. P. O. Box 28. Phone 684-0115. Carolina Radio of Durham Inc. (acquired station Feb. 1, 1962).

Reps Continental; Bernard Ochs (Atlanta).

Specialty programs: Negro, 100 hrs. wkly. James H. Mayes Jr., pres & mgr; Norfley Whitted, prog dir; Thermon Ruth, prom mgr; Bill Hennessee, news dir; Arthur Bone, chief engr.

WSSB (1946): 1490 kc; 250 w (CP 1 kw-D, 250 w-N). P. O. Box 8676, Forest Hills, Durham, N.C. Phone 489-9457. WSSB Inc. (acquired station Jan. 13, 1961). See James S. Beattie Stations in "Group Ownership."

Reps Weed; Ayers (Atlanta).

James S. Beattie, pres; Roger Willoughby-Ray, gen & coml mgr; Rudy Ward, prog dir; Paul E. Horton, chief engr.

WTIK (1946): 1310 kc; 1 kw-D, 500 w-N, DA-N. P. O. Box 1571. Phone 682-9263. W & W Broadcasting Co. (acquired station Sept. 1, 1956).

Network ABC. Rep Thomas F. Clark Co. C. H. Wentz, pres; H. Tom Morris, gen mgr & coml mgr.

NORTH CAROLINA

EDENTON, Chowan County

WCNJ (November 1955): 1260 kc; 1 kw-D. P. O. Box 509. Phone 2178. Colonial Broadcasting Co. (original owner).
Network Keystone.
E. M. Schuman, pres; R. W. Schuman, exec vp, gen mgr, treas & coml mgr; Frank Roberts, prog dir; Walter Johnson, chief engr.

ELIZABETH CITY, Pasquotank County

WCNC (September 1939): 1240 kc; 250 w. (CP 1 kw-D, 250 w-N). P. O. Box 535. Phone 4379. Albemarle Broadcasting Co. (original owner).

Network Keystone. Rep Bogner & Martin.
Specialty programs: Negro, 18 hrs. wkly.
J. L. Lamb Sr., pres; J. L. Lamb Jr., gen mgr & chief engr; Desmond S. Barclay, asst mgr; Claude E. Ferrell, coml mgr; Jimmy Raper, prog & farm dir; Bill Winslow, news & sports dir; Meade Moore, women's dir.

WGAI (Nov. 10, 1947): 560 kc; 1 kw-D, 500 w-N, DA-2. P. O. Box 649. Phone 4371. WGAI Radio Co. (original owner).

Network MBS.
C. Alden Baker, pres & coml mgr; Bob Thomas, coml mgr; Bill Winters, prog dir; Jim Woods, bus mgr; Jack Aulis, chief engr.

ELIZABETHTOWN, Bladen County

WBLA (Aug. 3, 1956): 1440 kc; 1 kw-D. Phone Union 2-3184. Bladen Broadcasting Corp. (original owner).

Network Keystone; Tobacco. Rep Hopewell.
E. Clayton Register, pres; Chatham C. Clark, gen mgr; Edward B. Clark, vp; Norgie Hester, prog dir; Rudolph Hickman, news dir; Tommy Covington, chief engr.

ELKIN, Surry County

WIFM (1949): 1540 kc; 250 w-D. P. O. Box 152. Phone 860. Tri-County Broadcasting Co. (acquired station Dec. 1, 1958). See "Newspaper Ownership."

H. F. Laffoon, pres; W. P. Erwin, gen mgr; Jim Price, stn mgr & chief engr; Robert G. Shreve, prog dir.

WIFM-FM (1949): 100.9 mc; 0.35 kw. Antenna height—minus 35 feet. Duplicates WIFM (above).

FAIRMONT, Robeson County

WFMO (July 13, 1953): 860 kc; 1 kw-D. P. O. Box 665. Phone Main 8-4781. Carolinas Broadcasting Co. (original owner).

Network Tobacco. Rep T-N Spot Sales.
Specialty programs: Negro, 14 hrs wkly.
Cutlar Moore, pres; James C. Clark, vp & gen mgr; Allen Vause, coml mgr; Betty Clark, prog dir; James C. Clark, news dir; Joe Miles, chief engr.

FARMVILLE, Pitt County

WFAQ (Dec. 12, 1959): 1250 kc; 500 w-D. P. O. Box 148. Phone Skyline 3-4392. Farmers Broadcasting Co. (acquired station July 16, 1960).

Rep Hopewell.
Specialty programs: Negro, 14 hrs. wkly.
Carl V. Venters Jr., gen mgr; Ernest Faust, coml mgr; James E. Henderson, prog dir; June Snead, prom mgr; Lawrence Behr, chief engr.

FAYETTEVILLE, Cumberland County

WFAI (1947): 1230 kc; 1 kw-D, 250 w. P. O. Box 659. Phone Hemlock 3-4193. Jackson F. Lee (acquired station Feb. 1, 1960).

Network CBS, Keystone. Rep Clark.
Jackson F. Lee, owner, gen mgr & coml mgr; Joyce Wagstaff, prog dir; Curt Nunnery, prom mgr; Walter L. Moring, chief engr.

WFLB (1948): 1490 kc; 250 w. P. O. Box 512. Phone Hemlock 2-7163. OSTB Inc.

WFNC (1940): 940 kc; 10 kw-D, 1 w-N, DA-N. 1009 William Clark Road. Phone Hudson 4-4181. Cape Fear Broadcasting Co. (original owner).

Network MBS; Tobacco. Rep Walker-Rawalt.
Victor W. Dawson, pres & gen mgr; Johnny Joyce, coml mgr & news dir; Jack Ikner, chief engr.

WFNC-FM (1948): 98.1 mc; 22 kw. Antenna height—280 feet. Duplicates WFNC (above).

WIDU (Jan. 20, 1958): 1600 kc; 1 kw-D. P. O. Box 247. Phone Hemlock 2-6111. WIDU Broadcasting Inc. (original owner).

D. F. Owen, pres; W. B. Belche, coml mgr.

FOREST CITY, Rutherford County

WAGY (Oct. 15, 1958): 1320 kc; 1 kw-D. P. O. Box 280. Phone 245-9888. Tri-City Broadcasting Co. (original owner).

A. Hoyle Lovelace & G. T. Becknell, partners; Don H. Lovelace, gen mgr & chief engr; Fred A. Blanton, coml mgr; Jake David White, prog dir & prom mgr; Charles Simmons, news dir.

WAGY-FM (May 28, 1960): 105.3 mc; 3.3 kw. (CP for 20 kw). Antenna height—155 feet. Duplicates WAGY (above).

WBBO (Sept. 10, 1947): 780 kc; 1 kw-D. P. O. Box 469. Phone Cherry 5-4205. Rutherford County Radio Co. (original owner). See "Newspaper Ownership."

Mrs. Ed M. Anderson, pres; Carl R. Henson, coml mgr; Charles Melton, prog dir; Merton Iwerks, chief engr.

WBBO-FM (Sept. 10, 1947): 93.3 mc; 1.5 kw. Antenna height—345 feet. Duplicates WBBO (above).

FRANKLIN, Macon County

WFSC (May 5, 1957): 1050 kc; 1 kw-D. P. O. Box 470. Phone Lafayette 4-2148. Macon County Broadcasters (original owner).

Network Keystone.
Edwin P. Healy, gen mgr & chief engr; Harold Corbin, coml mgr; Jack Nichols, prom mgr; Hoyt Potts, news dir.

FUQUAY SPRINGS, Wake County

WFGV (1949): 1460 kc; 1 kw-D. P. O. Box 588. Phone Murray 7-4001. WFGV Broadcasting Co. (acquired station March 1, 1962).

Network MBS; Keystone.
Specialty programs: Negro, 15 hrs. wkly.
H. Clold Wade Jr., co-owner & gen mgr; Homer L. Drye, coml mgr; Walt Pearson Jr., prog & news dir; Tommy Gilbert, prom mgr; Harry Stephenson, chief engr.

GASTONIA, Gaston County

WGNC (March 1939): 1450 kc; 250 w. North Chester St. Phone University 5-8501. TWX GASA 391. Catherine T. McSwain.

WGNC-FM (September 1947): 101.9 mc; 11.1 kw. Antenna height—890 feet. Duplicates WGNC (above).

WLTC (March 8, 1948): 1370 kc; 1 kw-D. P. O. Box E, Akers Center, Gastonia. Phone University 5-1079. Gastonia Broadcasting Service Inc. (original owner).

Network Keystone, Southeastern Key Market.
Rep Clark.
James B. Petty, pres, gen mgr & prog dir; B. C. Morrow, coml mgr; Jim Whisnant, news dir; Don Voigt, chief engr.

GOLDSBORO, Wayne County

WFMC (Nov. 11, 1951): 730 kc; 1 kw-D. P. O. Box 655. Phone Republic 4-4211. Southern Radio & Television Corp. (original owner).

Network Keystone.
Specialty programs: Negro, 15 hrs. wkly.
Kenneth T. Marshall, pres & gen mgr; Florence J. Marshall, exec sec; John G. Britt, news dir; Henry Harrison, chief engr; Molton Poteate, sports dir.

WGBR (1939): 1150 kc; 5 kw-D, 1 kw-N, DA-2. P. O. Box 1024. Phone Republic 4-3621. Eastern Carolina Broadcasting Co. (original owner).
Network ABC; Tobacco.

A. T. Hawkins, pres; Vassie G. Balkcum, gen mgr; Daniel B. Trueblood, chief engr; William G. Justice, news dir.

WEQR (FM) (1946): 96.9 mc; 25.5 kw. Antenna height—360 feet. Duplicates WGBR (above).

WGOL Oct. 22, 1955): 1300 kc; 1 kw-D, 116 W. Mulberry St. Phone Republic 4-5151. Better Advertising Inc. (acquired stations Aug. 1, 1958).
Rep Bogner & Martin.

William S. Page, pres; Jack P. Hankins, gen mgr; Lynwood Moseley, stn mgr; Perry Turner, prog dir; Aubrey Aycock, sls mgr; Paul Horne, chief engr.

GRANITE FALLS, Caldwell County

WKJK (Oct. 15, 1962): 1580 kc (CP for 500 w-D). Radio Bldg. James B. Childress (acquired station July 25, 1962). See Childress Stations in "Group Ownership."

James B. Childress, pres; Robert Culler, gen & coml mgr.

GREENSBORO, Guilford County

WBIG (Aug. 19, 1926): 1470 kc; 5 kw, DA-N. P. O. Box 1807. Phone Broadway 2-6125. TWX 80. North Carolina Broadcasting Co. (acquired station 1934). See Jefferson Standard Stations in "Group Ownership."

Network CBS. Rep Hollingbery.
Allen Wannamaker, vp & gen mgr; Dan T. Griffin, asst mgr; W. H. (Red) Henry, coml mgr; Lloyd Gordon, prog dir & news dir; Clara Martin, woman's dir; Ernie Pate, chief engr.

WCOG (1948): 1320 kc; 5 kw-D, 1 kw-N, DA-2. 4635 Tower Road, Greensboro, N.C. Phone Cypress 90346. WCOG Inc. (acquired station Dec. 1, 1957). See Harold Thoms Stations in "Group Ownership."

Network MBS.
Rep Broadcast Time Sales; Thoms Radio-Tv Enterprises; Raymer.

Harold H. Thoms, pres; Terrence R. Bane, gen mgr; Jack Hohand, coml mgr; Jerry Oaklev, prog dir; Tom Wall, prom mgr; Tom Wall, news dir; Jefferson Lowe Watts, chief engr.

WEAL (Oct. 5, 1962): 1510 kc; 1 kw-D (CP 250 w-CH). P. O. Box 6626. Phone 272-5121. Charlotte Radio & Television Corp. (original owner).

Rep Howard & Co.
Specialty programs: Negro, 56 hrs. wkly.
Francis M. Fitzgerald, pres; Carroll Ogle, gen mgr, coml mgr & chief engr; Alfred G. Richards, prom mgr; Ann Somers, news dir.

WGBG (Feb. 16, 1942): 1400 kc; 1 kw-D, 250 w-N. P. O. Box 2280. Phone Broadway 3-3631. Greensboro Broadcasting Co. (original owner).

Network ABC. Rep Dore.
Specialty programs: Negro, 15 hrs. wkly.
Ralph M. Lambeth, pres & gen mgr; Jack L. Rimmer, coml mgr & sports dir; Joe Anderson, prog & news dir; Earl Sullivan, asst & prom mgr; Earl Teague, chief engr.

WMDE (FM) (Jan. 9, 1958): 98.7 mc; 5.8 kw. Antenna height—110 feet. Stereocast by multiplex. 903 Howard St. Phone 299-7150. Herman C. Hall (original owner).

Herman C. Hall, gen mgr & chief engr; A. B. McLean, sls mgr; Ervin S. Batchelor, prog dir. Stereocast by multiplex.

WPET (1954): 950 kc; 500 w-D. P. O. Box 3488. Phone Broadway 5-4464. WPET Inc. See James S. Beattie Stations in "Group Ownership."

WQMC (FM): 97.1 mc; (CP 20 kw. Antenna height—320 feet). Murray Hill Broadcasting Co.

GREENVILLE, Pitt County

WGTC (1940): 1590 kc; 5 kw-D; 1 kw-N, DA-N. P. O. Box 462. Phone Plaza 8-2174. WGTC Broadcasting Co. (acquired station April 16, 1960).

Network CBS. Rep Devney-O'Connell; Dora Clayton (Atlanta).

A. W. Lewin, pres; J. T. Snowden Jr., vp & gen mgr; Richard H. Jones, coml mgr; P. A. Taylor Jr., prom mgr; William A. Covington, chief engr.

WGTC-FM: 107.7 mc (CP 20 kw. Antenna height—340 feet). Same ownership as WGTC (above).

WKTB (July 15, 1962): 1550 kc, 1 kw-D. 103 E. Fifth St. Phone Plaza 2-6303. H&R Electronics Inc. (original owner).

Rep Walton.
John S. Townsend, pres; Marty Sullivan, coml mgr; Grover Baker, chief engr.

THE GREENVILLE AREA HAS SWITCHED TO

WKTB - 1550

1000 WATTS THAT SELL LIKE A MILLION

WOOW (October 1959): 1340 kc; 1 kw-D, 250 w-N. P. O. Box 647. Phone Plaza 8-1171. WOOW Inc. (original owner).

Network Keystone. Rep Walton.
Specialty programs: Negro, 25 hrs. wkly.
Chas. E. Springer, pres & gen mgr; John P. Gallagher, vp; M. R. "Marty" Sullivan, gen mgr; Everette Parker, coml mgr; Robt. Jenkins, prog dir; Joe Copley, news dir; Charles W. Moore, chief engr.

WWWS (FM) (April 17, 1957): 91.3 mc; 3.95 kw. Antenna height—135 feet. Campus Radio. East Carolina College. Phone Plaza 2-6101. East Carolina College (original owner).

Specialty programs: French, ½ hr. wkly.
Jerry Moore Winberry, pres & gen mgr; William Wright, coml mgr; Clyde Earnest Putnam, prog dir; Thomas Wallace, prom mgr; Walter Johnson, news dir; Charles A. Cowan, chief engr.

GRIFTON, Pitt County

WITN-FM: 98.5 mc (CP for 1.8 kw. Antenna height—1310 feet). North Carolina Television Inc.

HAMLET, Richmond County

WKDX (June 30, 1957): 1250 kc; 1 kw-D. P. O. Box 826. Phone 582-2653. Risden Allen Lyon (original owner).

Risden Allen Lyon, pres; W. P. Billingsley, gen mgr; W. E. Benoist, coml mgr; A. Morrison, prog dir; Craig Jarman, chief engr.

HAVELOCK, Craven County

WUSM (1962): 1330 kc; 1 kw-D. The Penthouse, Commercial Center. Phone 447-5100. Radio Marine.

Rep Holman.
Jack Younts, pres & gen mgr.

HENDERSON, Vance County

WHNC (June 6, 1945): 890 kc; 1 kw-D. P. O. Box 1041. Phone Geneva 8-7136. Henderson Radio Corp. (original owner).

Network MBS; Keystone; Carolina Radio.
Nathan Frank, pres; Dr. Clay Frank, exec vp, gen mgr & coml mgr; Mrs. Mozelle Moore, prog & prom mgr; Robert B. Harrison, news dir; Lewis Hiland, chief engr.

WHNC-FM (June 6, 1948): 92.5 mc; 9 kw. Antenna height—260 feet. Duplicates WHNC above 60% (approx).

WIZS (May 1955): 1450 kc; 250 w. P. O. Box 1011. Phone Geneva 8-8135. Radio Corp. (acquired station Sept. 1, 1960).

Reps Walton; Nationwide Advertiser.
Specialty programs: Negro, 25 hrs. wkly.
Stanley Fox, pres; Mike Hight, gen mgr; John Price, asst mgr; J. B. Carroll, prom mgr; Bud Morgan, news dir; J. E. Brame, chief engr.

HENDERSONVILLE, Henderson County

WHKP (Oct. 22, 1946): 1450 kc; 1 kw-D, 250 w-N. P. O. Box 451, Chimney Rock Rd. Phone Oxford 3-9061. Radio Hendersonville Inc. (original owner).

Network Keystone. Rep Hopewell.
Kermit E. Edney, pres & gen mgr; Arthur V. Cooley, vp & coml mgr; Jimmy Northington, prog dir; Richard O. Waters, news dir; Charles E. Renfrow, chief engr & sports dir.

WHKP-FM (April 15, 1958): 102.5 mc; 9.5 kw. Antenna height—2 feet. Duplicates WHKP above 20% (approx).

HICKORY, Catawba County

WHKY (June 10, 1940): 1290 kc; 5 kw-D, 1 kw-N, DA-N. 415 first Ave., N.W. Phone Diamond

5-2294. Catawba Valley Broadcasting Co. (original owner). See "Newspaper Ownership."

Network ABC.
Carl V. Cline Sr., pres; Edmund S. Long, gen mgr & coml mgr; Kyle S. Jones, prog dir & prom mgr; Thomas E. Long, chief engr.

WHKY-FM (Jan. 20, 1959): 102.9 mc; 14.8 kw. Antenna height—325 feet. Ownership same as WHKY (above).

WIRC (Dec. 5, 1948): 630 kc; 1 kw-D. 329 First Ave. N.W. Phone Diamond 5-2124. Foothills Broadcasting Inc. (original owner).

Rep Pearson.
Margaret A. Smith, pres & news dir; Edmond H. Smith Jr., sec-treas & gen mgr; Lee Douglas, coml mgr; Mattie Padgett, prog dir; Cecile Bost, prom mgr; Elmer Troutman, asst mgr & chief engr.

WIRC-FM (Sept. 10, 1962): 95.7 mc; 11.5 kw. Antenna height—350 feet. Duplicates WIRC above 75% (approx).

... (not on air; target date unknown): 95.7 mc (CP for 11.5 kw. Antenna height—350 feet). Foothills Broadcasting Co.

HIGH POINT, Guilford County

WHPE (July 1947): 1070 kc; 1 kw-D. P. O. Box 1819. Phone 883-1466. High Point Broadcasting Co. (acquired station February 1954).

Network Keystone.
Specialty programs: Negro, 10 hrs wkly.
Gary C. Davis, pres, gen mgr & chief engr; Hal W. Hicks, coml mgr.

WHPE-FM (November 1947). 95.5 mc; 13 kw. Antenna height—395 feet. Duplicates WHPE (above).

***WHPS (FM)**: 89.3 mc; 10 w. Board of School Commissioners of The City of High Point.

WMFR (October 1935): 1230 kc; 1 kw-D, 250 w-N. P. O. Box 27. Phone 888-4593. Radio Station WMFR Inc. (acquired station Dec. 1, 1947).

Network ABC. Rep Burn-Smith.
Specialty programs: Negro, 8 hrs. wkly.
Frank S. Lambeth, pres & gen mgr; Gerald D. Sullivan, asst mgr & prom mgr; Frank Smith, coml mgr; W. R. Carter, prog dir; Howard McCurry, news dir; Robert P. Boyd, chief engr.

WMFR-FM (1946): 99.5 mc; 8 kw. Antenna height—350 feet. Duplicates WMFR (above).

NORTH CAROLINA

GREENSBORO, N.C.

WBIG

CBS Radio Network

1470 KC | 5000 WATTS

YOUR CBS STATION FOR GREENSBORO, WINSTON-SALEM AND HIGH POINT

THE BIG ONE

IN RADIO GREENSBORO AREA

COMPLETE RADIO SERVICE

HOLLINGBERY

WNOS (June 1953): 1590 kc; 1 kw-D. Country Club Dr. Phone 882-6851. Doss Broadcasting of North Carolina Inc. (acquired station March 1, 1959).

Rep Devney.

Robert I. Smith, pres, gen mgr, prom mgr, news dir & chief engr; J. Archie Laney, coml mgr; Thad Lowery, prog dir.

WNOS-FM (June 1953): 100.3 mc; 2.7 kw. Antenna height—195 feet. Duplicates WNOS (above).

JACKSONVILLE, Onslow County

WJNC (1945): 1240 kc; 1 kw-D, 250 w-N. P. O. Drawer E. Phone 347-1707. Onslow Broadcasting Corp. (acquired station October 1955).

Rep Devney-O'Connell.

Robert P. Mendelson, pres & gen mgr; Jean Jackson, prog dir; James B. Hartline, chief engr.

WLAS (June 21, 1954): 910 kc; 5 kw-D. P. O. Box 1197. Phone 347-4111. Seaboard Broadcasting Corp. (original owner).

Network Tobacco. Rep Pearson.

Paul Parker, gen mgr, coml mgr, prog dir & prom mgr; Claude Frank White, chief engr.

KANNAPOLIS, Cabarrus County

WGTL (June 10, 1947): 870 kc; 1 kw-D. P. O. Box 997. Phone Webster 3-8700. Fred H. Whitley Inc. (original owner).

Fred H. Whitley, owner & gen mgr; William E. Rumble, chief engr.

WRKB (Dec. 11, 1960): 1460 kc, 500 w-D. 101 West First St. Phone Webster 3-1121. Foy T. Hinson (original owner).

Foy T. Hinson, chief engr; Dave Sweeney, news dir.

WRKB-FM: 99.7 mc (CP 3.8 kw. Antenna height—155 feet.

KINGS MOUNTAIN, Cleveland County

WKMT (March 12, 1953): 1220 kc; 1 kw-D. P. O. Box 669. Phone 739-3672. R. H. Whitesides (original owner).

Specialty programs: Negro, 8 hrs. wkly.

Jonas R. Bridges, gen & coml mgr; Doris S. Bridges, stn mgr, prog dir & women's dir; Jim Beatty, prom mgr; Ernie Payne, news dir; Fred S. Pritchard, chief engr.

KINSTON, Lenoir County

WELS (September 1950): 1010 kc; 1 kw-D. 1312 W. Vernon Ave. Phone Jackson 3-5151. Farmers Broadcasting Service Inc. (original owner).

Network Carolina Radio. Rep Bogner & Martin.

Specialty programs: Negro, 10 hrs. wkly.

William S. Page, pres; Jack P. Hankins, gen mgr; Patrick Howell, prog dir; Robert Taylor, news dir; Harvey Mewborn, chief engr.

WFTC: 960 kc; 5 kw-D, 1 kw-N, DA-N. P. O. Box 330. Phone Jackson 3-4111. Town & Country Worldwide Productions Inc. (acquired station January 1957).

Network ABC. Rep Best.

Connie B. Gay, chmn of bd; Ed Winton, pres & gen mgr; Jane E. Trimmer, exec vp; Donnie A. Gay, stn mgr.

WISP (May 1954): 1230 kc (CP for 1 kw-D, 250 w-N). P. O. Box 960. Phone Jackson 3-6161. Smiles of Kinston Inc. (acquired station October 1961).

Rep Walton.

Norman J. Suttles, pres; Everett C. Peace Jr., gen mgr; Ross E. Rouse Jr., coml mgr; H. W. Fitzgerald Jr., chief engr.

LAURINBURG, Scotland County

WEWO (Sept. 1, 1947): 1080 kc; 1 kw-D. P. O. Box 512. Phone Crestview 6-2911. Scotland Broadcasting Co. (original owner).

Network Keystone. Rep Dora-Clayton (South-east).

Edwin Pate, pres; J. R. Dalrymple Jr., gen

mgr; Dick Brown, coml mgr; Don Major, prog & news dir; Truman Brock, chief engr.

WEWO-FM (May 1, 1951): 96.5 mc; 9.2 kw. Antenna height—215 feet. Duplicates WEWO above 75% (approx.).

WLNC (Jan. 3, 1962): 1300 kc; 500 w-D. P. O. Box 1488. Phone Crestview 6-1300. George W. Phillips (original owner).

Specialty programs: Negro, 8 hrs. wkly.

George W. Phillips, owner-mgr; Dorothy S. Phillips, office mgr; Harold Bledsoe, coml mgr; Dave Raley, prog dir & chief engr; Tom Shields, news dir; Al McLean, dir of race prog and part-time announcer.

LEAKSVILLE, Rockingham County

WLOE (Dec. 20, 1946): 1490 kc; 250 w. P. O. Box 632. Phone Main 3-3118. WLOE Inc. (original owner).

Network MBS; Keystone.

Specialty programs: Negro, 2½ hrs. wkly.

Douglas L. Craddock, pres, gen mgr & coml mgr; Faye H. Pace, prog dir; Leonad C. Smith, news dir; Eldred Winn, chief engr.

WLOE-FM (March 20, 1949): 94.5 mc; 13.5 kw. Antenna height—96 feet. Duplicates WLOE (above); separate on request.

LENOIR, Caldwell County

WJRI (March 15, 1947): 1340 kc; 1 kw-D, 250 w-N. 107 West Ave. Phone Plaza 4-5361. Mrs. Katherine B. Rabb, exec. (acquired station Nov. 6, 1961).

Network MBS; Keystone.

Mrs. Katherine B. Rabb, pres; F. Kent Atwater, gen & coml mgr; Thomas Stevens, prog dir; A. G. Foard Jr., news dir; Olan Harmon, chief engr.

LEXINGTON, Davidson County

WBUY (Sept. 22, 1946): 1440 kc; 5 kw-D. P. O. Box 359. Phone Chestnut 6-2716. Davidson County Broadcasting Co. (original owner).

Network Keystone. Rep Hopewell.

Greeley N. Hilton, co-owner & stn mgr; Omar G. Hilton, co-owner & technical dir; Dewey Hutchins, coml mgr; Donald L. Matney, prog dir; Edwin Fuller, asst mgr; Richard Norwood, news dir; Fred L. Honeycutt, chief engr.

WBUY-FM (Aug. 24, 1949): 94.1 mc; 4.3 kw. Antenna height—195 feet. Same staff & license as WBUY (above).

LINCOLNTON, Lincoln County

WLON (Aug. 28, 1953): 1050 kc; 1 kw-D. P. O. Box 430. Phone Regent 5-8071. Lincoln County Broadcasting Co. (original owner).

W. Jack Brown, pres & gen mgr; Carl Smith, prog dir & news dir; Dennis C. Long, chief engr.

LOUISBURG, Franklin County

WYRN (Sept. 11, 1958): 1480 kc; 500 w-D. P. O. Box 66. Phone Gypsy 6-3105. Franklin Broadcasting Co. (original owner).

Network Tobacco.

Joseph T. Lane, owner, mgr & chief engr; Clay McBride, prog dir; H. C. Lane, news dir.

LUMBERTON, Robeson County

WAGR (Nov. 27, 1954): 580 kc; 500 w-D. P. O. Box 1056. Phone Redfield 9-3394. Southeastern Broadcasting Corp. (acquired station April 2, 1957).

Reps Breen & Ward; C. K. Beaver.

Denzel Shaver, pres; Al Kahn, vp, gen mgr & prog dir; Len Lovette, prom mgr; John McAulay, news dir & chief engr.

WTSB (June 6, 1946): 1340 kc; 1 kw-D, 250 w-N. P. O. Box 393. Phone Redfield 9-6056. Robeson Broadcasting Corp. (original owner).

Network Keystone. Rep Continental.

J. A. Sharpe Jr., pres & treas; Al G. Stanley, gen mgr; David N. Collins, coml mgr; Edward L. Potter, prog dir; Bruce Worrell, chief engr.

WTSB-FM (Dec. 1, 1960): 95.7 mc; 6.5 kw.

Antenna height—130 feet. Duplicates WTSB above 90% (approx.).

MARION, McDowell County

WBRM (May 9, 1949): 1250 kc; 1 kw-D. P. O. Drawer 229. Phone 7221. Lake City Broadcasting Corp. (original owner).

W. P. Erwin, pres; Jack Reynolds, mgr & news dir; J. C. Pleasant, coml mgr; Syd Carrigan, farm dir; Jessie Reynolds, women's dir; Hubert C. Martin, chief engr.

MARSHALL, Madison County

WMMH (Sept. 20, 1956): 1460 kc; 500 w-D. P. O. Box 528. Phone Marshall 3521. Marshall Broadcasting Co. (acquired station Aug. 2, 1957).

Network Keystone.

Cleatus Brazzell, pres; Dean Shields, gen mgr; Eldridge Fox, prom mgr & coml mgr; Jerry Plenmmons, prom dir & news dir; Phil Wilson, farm dir; John Carl Chandler, chief engr.

MAYODAN, Rockingham County

WMYM (July 15, 1957): 1420 kc; 500 w-D. P. O. Box 311, Madison, N.C. Phone 9207. Mayo Broadcasting Corp. (original owner).

J. B. Shelton, pres; Banner F. Shelton, gen mgr; Robert Kent, news dir; Roy Russell, chief engr.

MOCKSVILLE, Davie County

WSDC: 1560 kc; 250 w-D. P. O. Box 236. Phone 634-2177. Davie Broadcasting Co. (original owner).

Will P. Erwin, pres & gen mgr; Robert S. Shreve, stn mgr; Ted Bozworth, chief engr.

MONROE, Union County

WMAP (July 1947): 1060 kc; 250 w-D. P. O. Box 590. Phone Atlantic 3-8115. Union Broadcasting Corp. (acquired station June 1949).

Network ABC.

Specialty programs: Negro, 2 hrs. wkly. Frank A. Funderburk, pres & prog dir; J. Archie Laney, gen & sls mgr; William D. Benton, sec & treas; Robert I. Smith, vp, in chg of engr; Janet Tolley, women's dir.

MOORESVILLE, Iredell County

WHIP (1950): 1350 kc; 1 kw-D. Mooresville, N.C. Phone North 3-4301. Wayne M. Nelson (original owner).

Network Keystone.

Wayne M. Nelson, gen mgr; Leoma Showmar, coml mgr; Philip W. Nelson, prog dir; Buck Mills, prom mgr; E. M. Stanton Jr., chief engr.

MOREHEAD CITY, Carteret County

WMBL (July 29, 1947): 740 kc; 1 kw-D. P. O. Box 432. Phone Park 6-3188. Carteret Broadcasting Co. (original owner).

Network Keystone. Rep Devney-O'Connell. Grover C. Munden, pres; Richard J. Babcock, gen mgr; Walder Niemi, coml dir; Archie Willis, news dir.

MORGANTON, Burke County

WMNC (Sept. 23, 1947): 1430 kc; 5 kw-D. P. O. Box 698. Phone 437-0521. Nathan J. Cooper (original owner).

Network Keystone.

Nathan J. Cooper, gen mgr; Hubert J. Powell, coml mgr; Madelyn Y. Patton, prog dir; Bob White, news dir; Frank A. Ballew, chief engr.

WSVM (See Dir.) (Frankese).

MT. AIRY, Surry County

WPAQ (February 1948): 740 kc; 10 kw-1 kw (Canadian restricted)-D. P. O. Box 907. Phone 6-6111. Ralph D. Epperson (original owner).

Rep Clark.

Ralph D. Epperson, gen mgr & chief engr; Blair Eubanks, stn mgr; Lucy Bowman, coml mgr; Shirley P. Kirkman, prog dir; Neill M. Smith, dir of farm activ; Bill Durham, spec news commentator.

WSYD (Oct. 4, 1951): 1300 kc; 5 kw-D, 1 kw-N. DA-N. P. O. Box 1126. Phone State 6-2147. Mount Airy Broadcasters Inc. (original owner). Network MBS. Rep Hopewell.
Erastus F. Poore, pres, gen mgr & sls mgr; Elbert Williams, prog dir, prom dir, prom mgr & farm dir; Paul Johnson, chief engr.

MT. OLIVE, Wayne County

WDJS (Dec. 27, 1961): 1430 kc; 1 kw-D. East Center St. P. O. Box 429. Phone Oldfield 3012. The Mount Olive Broadcasting Co. (original owner).

Specialty programs: Negro, 4 hrs. wkly.
James H. Mayo, gen mgr, chief engr & sls mgr; Robert Campbell, news dir; Jesse Holmes, farm news, Ann W. Mayo, prog dir & ladies news.

MURPHY, Cherokee County

WCVP (Oct. 12, 1958): 600 kc; 1 kw-D. P. O. Box 146. Phone Vernon 7-2151. Cherokee Broadcasting Co. (original owner).

Max M. Blakemore, gen mgr & chief engr; Jim Armstrong, coml mgr; Elvia Blakemore, prog dir & prom mgr; Mary Kephart, news dir.

WKRK (Aug. 8, 1958): 1390 kc; 1 kw-D. Box 339. Phone Vernon 7-3210. Childress Broadcasting Corp. of Murphy (original owner). See James B. Childress Stations in "Group Ownership."

James B. Childress, pres; Paul V. Ridenhour, vp & gen mgr; LeGrand Dixon Schuyler, coml mgr & sports dir; Eddie Dean Spivia, prog dir; Margaret B. Ridenhour, prom mgr; James M. Foust, chief engr & pub serv dir.

NEW BERN, Craven County

WHIT (April 23, 1932): 1450 kc; 250 w. P. O. Box 551. Phone Melrose 7-4450. Ray D. Williams (acquired station May 1, 1955).

Network MBS; Tobacco. Rep Pearson.
Ray D. Williams, gen mgr; Bob Statkam, coml mgr & chief engr; Jim Putnam, prog dir; Bobby Johnson, news dir.

WRNB (July 5, 1953): 1490 kc; 1 kw-D, 250 w-N. P. O. Box 31. Phone Melrose 7-6144. Jefferay Broadcasting Corp. (acquired station Dec. 8, 1958).

Network Keystone. Rep Howard.
William W. Jefferay, pres, chief owner & gen mgr; George B. Nelson, stn mgr; Max Powell, news dir; James Thomas, chief engr.

NEWTON, Catawba County

WNNC (June 19, 1948): 1230 kc; 250 w. P. O. Box 148. Phone Ingersoll 4-4041. Newton-Conover Broadcasting System (acquired station Aug. 25, 1954).

Network Keystone.
Earl Holder, pres & gen mgr; Eugene Henry, coml mgr; Phyllis Holder, prog dir & prom mgr; Roger Covert, news dir; Ray Corbitt, chief engr.

NORTH WILKESBORO, Wilkes County

WKBC (June 1947): 810 kc; 1 kw-D. Radio Bldg. Phone 633. Wilkes Broadcasting Co. (original owner).

WKBC-FM: 97.3 mc (CP 4.5 kw. Antenna height—225 feet). Same licensee as WKBC (above).

OXFORD, Granville County

WOXF (June 9, 1949): 1340 kc; 1 kw-D, 250 w-N. P. O. Box 1111. Phone 4167. Oxford Broadcasting Corp. (acquired station 1955).

A. N. Critcher, pres, treas & gen mgr; F. R. Critcher, vp & asst mgr; Tom Johnson, sec.

PLYMOUTH, Washington County

WPNC (Sept. 11, 1959): 1470 kc; 1 kw-D. P. O. Box 67. Phone Swan 3-4104. Harry A. Epperson Sr. (original owner). See Epperson Stations in "Group Ownership."

Rep Continental.
Specialty programs: Negro, 6 hrs. wkly.
Lewis R. Kurtz Jr., gen mgr & coml mgr; C. T. West, news dir; Jack Stallings, chief engr.

RALEIGH, Wake County

WKIX (1947): 850 kc; 10 kw-D, 5 kw-N, DA-N. P. O. Box 868. Phone Temple 2-5512. TWX RL 5081. WKIX Broadcasting Co. (acquired station January 1959).

Rep Adam Young.
Hugh E. Holder, vp & gen mgr; Robert DeBardelaben, opns dir; Larry Gardner, chief engr.

WKIX-FM (1947): 96.1 mc; 29 kw. Antenna height—450 feet. Duplicates WKIX (above).

WLLE (November 1954): 570 kc; 500 w-D. P. O. Box 190. Phone Temple 3-3874. Raleigh-Durham Broadcasting Corp. (acquired station Feb. 15, 1962).

Rep Howard.
Specialty programs: Negro, 100%.
Edward B. Kemm, pres; Ralph J. Baron, exec vp & natl sls mgr; James Swain, gen & regional sls mgr; Steve Brown, opns mgr & chief engr.

WNOH (Aug. 15, 1962): 1550 kc; 1 kw-D (CP for 1 kw-D). 622 Downtown Blvd. Phone 828-9912. North Carolina Electronics Inc. (original owner).

James P. Poston, pres; Norman J. Suttles, gen mgr.

WPTF (1924): 680 kc; 50 kw, DA-N. Insurance Bldg. Phone Temple 2-8311. TWX RL 5086. WPTF Radio Co. (acquired station 1927).

Network NBC. Rep Christal Co.
R. H. Mason, pres & gen mgr; R. W. Youngsteadt, sls mgr; Graham B. Poyner, prog dir; Don Fowler, prom mgr; Jerry Elliott, news dir; Henry Hulick Jr., chief engr.

WPTF-FM (August 1949): 94.7 mc; 50 kw. Antenna height—560 feet. Duplicates WPTF (above).

WRAL (March 1939): 1240 kc; 1 kw-D, 250 w-N. 130 S. Salisbury St. Phone Temple 4-6401. Capitol Broadcasting Co. (original owner).

Network Tobacco. Rep H-R.
Specialty programs: Negro, 15 hrs. wkly.
A. J. Fletcher, pres; Fred Fletcher, vp & gen mgr; Tom Tucker, mgr of radio; Merle Kelly, prog dir; George A. Penny, news dir; Robert Stephenson, chief engr.

WRAL-FM (1946): 101.5 mc; 54 kw. Antenna height—325 feet. (CP 250 kw. Antenna height—990 feet). Programs separately from WRAL (above).

WRAL-TV: Tv companion of WRAL-AM-FM.

REIDSVILLE, Rockingham County

WFRC (Oct. 15, 1947): 1600 kc; 1 kw, DA-N. P. O. Box 990. Phone Dickens 9-4361. Piedmont Carolina Broadcasting Co. (original owner).

Network ABC; Keystone. Rep Bogner & Martin.
H. T. Williams, pres; Steve Woodson, gen mgr & coml mgr; Forrest Bedell, prog dir; Benjamin G. Grogan, chief engr.

WREW (1950): 1220 kc; 1 kw-D. P. O. Box 1349. Phone Dickens 2-1333. Reidsville Broadcasting Co. (original owner). See "Newspaper Ownership."

Rep C. K. Beaver & Co.
Specialty programs: Negro, 21 hrs. wkly.
William M. Oliver Sr., pres; E. M. (Buck) Hurd, gen mgr & coml mgr; Mrs. Katie Price Oliver, prog dir; William M. Oliver Jr., news dir & chief engr.

WREV-FM (April 26, 1949): 102.1 mc; 1.6 kw. Antenna height—330 feet. Duplicates WREV (above).

ROANOKE RAPIDS, Halifax County

WCBT (November 1940): 1230 kc; 250 w. 251 Roanoke Ave. Phone Jefferson 7-4184. Roanoke Rapids Radio Corp. (acquired station Sept. 29, 1961).

Network MBS. Rep Continental.
Specialty programs: Negro, 6½ hrs. wkly.
Henry M. Best, pres; Roy L. Davis, vp & gen mgr; Clayton Sledge, coml mgr; Mrs. Peggy E.

Etheridge, prog dir; Earl A. Telliga Jr., prom mgr; Keith Hundley, news dir; Marvin Floyd, chief engr.

ROCKINGHAM, Richmond County

WAYN (September 1946): 900 kc; 1 kw-D. Phone Whiting 5-4041. Radio Station WAYN Inc. (original owner).

Wayne M. Nelson, gen mgr; Wm. Futterer, coml mgr; Henry Boggan, prog dir; Jimmie Smith, news dir; Carl M. Wilson, chief engr.

ROCKY MOUNT, Nash County

WCEC (November 1947): 810 kc; 1 kw-D. P. O. Box 1075. Phone Gibson 2-3108. Eastern Carolina Electronics Inc. (original owner). See "Newspaper Ownership."

Network CBS; Tobacco. Rep Pearson.
Josh Horne, pres; Mel Warner, gen mgr; Ray Thompson, coml mgr; Ray Wilkinson, prog dir; Grover Taylor, chief engr.

WFMA (FM) (1947): 100.7 mc; 33 kw. Antenna height—400 feet. Same address, licensee & staff as WCEC (above).

WEED (Sept. 10, 1933): 1390 kc; 5 kw-D, 1 kw-N, DA-N. P. O. Box 752. Phone Gibson 6-6736. W. A. Wynne (original owner).
Network ABC; Caranet. Rep Burn-Smith.

Wm. A. Wynne, pres; Wm. A. Wynne Jr., gen mgr; George Peterson, coml mgr; Don Williams, prog dir; Jeannette Corbitt, prom mgr; James C. Jones, news dir; Joe R. Morris, chief engr; Howard Anderson, music dir.

WRMT (Dec. 15, 1958): 1490 kc; 250 w. Sunset Ave. Extension. Phone 442-1490. Atlantic Radio Corp. (acquired station Sept. 1, 1961).
Reps Walton; Nationwide Advertiser.

Stanley Fox, pres; Martin L. Street, gen mgr; Bud Morgan, asst mgr; Bill Suttles, chief engr.

ROXBORO, Person County

WRXO (1949): 1430 kc; 1 kw-D. P. O. Box 130. Phone 6013. Roxboro Broadcasting Co. (original owner).

Specialty programs: Negro, 4 hrs. wkly.
Harold S. Taylor, pres, mgr & chief engr.
WROX-FM (1958): 96.7 mc; 600 w. Antenna height—280 feet. Duplicates WRXO (above).

SALISBURY, Rowan County

WSAT (1948): 1280 kc; 1 kw, DA-N. Drawer 99. Phone 633-0621. Mid-Carolina Broadcasting Co. (original owner).

Network ABC. Rep Clarke.
C. H. Wentz, pres; Harry L. Welch, gen mgr; Katherine Murphy, coml mgr; Gales M. Adkins Jr., prog dir; Russell McIntyre, news dir; E. L. Sherman, chief engr.

WSTP (Jan. 1, 1939): 1490 kc; 250 w. P. O. Box 157. Phone Melrose 6-3811. WSTP Inc. (acquired station Oct. 20, 1956).

Network MBS; Tobacco. Rep Walker-Rawalt.
Tom Harrell, pres, gen mgr & coml mgr; Sylvia Wiseman, prog dir & prom mgr; Wayne Ashworth, news dir; Ralph Thomas, chief engr; Bob Bailey, opns mgr.

WSTP-FM (March 16, 1946): 106.5 mc; 15 kw. Antenna height—250 feet. Duplicates WSTP above 90% (approx.).

SANFORD, Lee County

WEYE (Oct. 2, 1952): 1290 kc; 1 kw-D. P. O. Box 550. Phone 775-3021. Sanford Radio Broadcasting Inc. (acquired station Nov. 15, 1960).

Specialty programs: Negro, 1 hr., wkly.
Billy E. Peele, gen mgr; Jerry M. Farmer, coml mgr; Don Smith, prog dir; Gale P. Lewis Jr., chief engr.

WWGP (1946): 1050 kc; 1 kw-D. P. O. Box 651. Phone 775-3525. WWGP Broadcasting Corp. (acquired station July 1, 1958).

Network Keystone.
Frank J. Abbott Jr., pres, treas, owner & mgr; Mary Snow Abbott, vp, secy, co-owner, women's dir; James Curtis Paterson, chief engr.

WWGP-FM (1950): 105.5 mc; 490 w. Antenna height—34 feet. Duplicates WWGP (above).

SCOTLAND NECK, Halifax County

WYAL (April 3, 1960): 1280 kc; 5 kw-D. P. O. Box 425. Phone Valley 6-9321. WYAL Radio Inc. (original owner).

Rep Bernard.

Specialty programs: Negro, 4 hrs. wkly.

John Laurino, pres; Byron Thomas, gen mgr & prog dir; Roy Ward, coml mgr; Jimmy Casey, chief engr.

SHELBY, Cleveland County

WADA (July 9, 1958): 1390 kc; 500 w-D. P. O. Drawer 199. Phone Huxley 2-1390. Cleveland County Broadcasting Co. (original owner).

Rep Webb.

Specialty programs: Negro, 10 hrs. wkly.

Boyce J. Hanna, gen mgr & pres; Motte Hanna, vp of programming; Harold J. Noles, coml mgr; Lawrence K. Vasse, prog dir & chief engr; Edward Cabaniss, prom mgr; Tom Arledge Jr., news dir; Gray Ingram, news development dir.

WBT: 1110 kc, 1 kw-DA, synchronous amplifier, night only, of WBT Charlotte.

WOHS (1946): 730 kc; 1 kw-D. P. O. Box 1401. Phone Huxley 7-6313. Western Carolina Radio Corp. (original owner).

Network MBS; Keystone.

Robert M. Wallace, pres; Donald V. McLain, coml mgr; Harold R. Watson, prog dir; Eddie F. Rose Jr., chief engr.

WOHS-FM (1946): 96.1 mc; 2.6 kw. Antenna height—460 feet. Duplicates WOHS (above).

SILER CITY, Chatham County

WNCA (Aug. 19, 1952): 1570 kc; 1 kw-D. P. O. Box 352. Phone Sherwood 2-2135. Chatham Broadcasting Co. of Siler City (acquired station March 1, 1962).

Network Tobacco. Rep Hopewell.

David P. Welborne Jr., pres & gen mgr; Roy A. Edwards, coml mgr; Esther K. Dodd, prog dir; Charlie M. White, prod mgr; Edward Fox, chief engr.

SMITHFIELD, Johnston County

WMPM (1950): 1270 kc; 5 kw-D. P. O. Box 238. Phone Webster 4-2434. Carolina Broadcasting Service Inc. (acquired station Dec. 1, 1958).

Network Keystone; Caranet, Tobacco. Rep Bernard.

Specialty programs: Negro, 2 hrs. wkly.

Ellis Barbour, pres; John Ciccone, gen mgr & prog dir; Mable Talton, coml mgr; Tom Stanley, prom mgr; Bill Williams, news dir; David Bromley, chief engr.

SOUTH GASTONIA, Gaston County

WGAS (Aug. 14, 1959): 1420 kc; 500 w-D. P. O. Box 1399. Phone 865 5796. MGM Broadcasting (original owner).

Rep Hopewell.

Lewis Young, pres; Glenn Mace, gen mgr; Grady Carpenter, coml mgr; Bob Wery, prog dir & prom mgr; Lyle Edwards, news dir; Clay Groves, chief engr.

SOUTHERN PINES-PINEHURST, Moore County

WEBB (Nov. 15, 1947): 990 kc; 5 kw-D. P. O. Box 570. Phone Oxford 5-7001. TWX Sou Pines 154. The Sandhill Community Broadcasters Inc. (original owner).

Network ABC, Keystone. Rep Holman; Dora Clayton (Southeast).

Jack S. Younts, pres & gen mgr; Don Madigan, coml mgr; Elizabeth Younts, prog dir; Bill Trogden, chief engr.

SPRUCE PINE, Mitchell County

WTDE (Dec. 24, 1955): 1470 kc; 1 kw-D. P. O. Box 536. Phone PO 5-4296. Toe River Valley Broadcasting Co. (original owner).

Tom N. Cooper, pres & gen mgr; Rebecca Wilson, coml mgr; Noland K. Cooper, prom mgr; Faye Greer, news dir; Kyle Best, chief engr; Gerald Murdock, sls mgr.

STATESVILLE, Iredell County

WDBM (Oct. 7, 1957): 550 kc; 500 w-D. P. O. Box 1027. Phone 872-2455. Iredell Broadcasting Corp. (original owner).

Walter A. Duke, pres; Clay Cline, gen & coml mgr; Norris Mayberry, prog dir & prom mgr; Michael Duke, chief engr.

WDBM-FM (March 16, 1961): 96.9 mc; 3.6 kw. Antenna height—340 feet. Duplicates WDBM (above).

WSIC (May 3, 1947): 1400 kc; 1 kw-D, 250 w-N. P. O. Box 1189. Phone Triangle 2-6345. Statesville Broadcasting Co. (original owner).

Network Keystone.

A. Fuller Sams Jr., pres; G. M. Allen, gen mgr; Bill Brown, coml mgr; Robert W. Marlowe, prog dir, news and pub affrs; T. K. Abernethy, chief engr.

WFMX (FM) (May 3, 1947): 105.7 mc; 2.4 kw. Antenna height—335 feet. Programs separately.

Carl F. Davis, mgr; James W. Odom, coml mgr.

SYLVA, Jackson County

WMSJ (Nov. 8, 1957): 1480 kc; 5 kw-D. P. O. Box 187. Phone Justice 6-2221. WMSJ Inc. (original owner). See Childress Stations and Harold H. Thoms Stations in "Group Ownership."

Network Keystone.

James B. Childress, pres & gen mgr; Carroll Hart, sls mgr; Mickie C. Childress, prog dir & prom mgr; Raymond Reynolds, news dir; Henry Hoffman, chief engr & asst mgr.

TABOR CITY, Columbus County

WTAB (July 1, 1954): 1370 kc; 5 kw-D. Box 528. Phone 3171. Tabor City Broadcasting Co. (original owner).

Network Keystone. Rep Continental Radio Sales. Rep Continental Radio Sales.

Specialty programs: Negro, 14½ hrs. wkly.

J. M. Soles Jr., pres; Harry Hyman, gen mgr; Jim Brazzle, prog dir; Gene West, chief engr.

TAYLORSVILLE, Alexander County

WTLK: 1570 kc; 500 w-D. Robert B. Brown (original owner).

TARBORO, Edgecombe County

WCPS (January 1947): 760 kc; 1 kw-D. P. O. Box 1112. Phone Talbot 3-2191. Coastal Plains Broadcasting Co. (original owner).

Network Caranet. Rep Dora-Clayton.

Specialty programs: Negro, 8 hrs. wkly.

V. E. Fountain, pres; Robert L. Harper, gen mgr; James I. Taylor Jr., coml mgr; Edward A. Conway, prog dir; Patricia B. O'Neal, prom mgr; Deleon Wheeler, news dir; Charles W. Moore, chief engr.

WCPS-FM (September 1952): 104.3 mc; 7 kw. Antenna height—260 feet. Duplicates WCPS (above).

THOMASVILLE, Davidson County

WTNC (September 1947): 790 kc; 1 kw-D. P. O. Box 750. Phone 2701. Thomasville Broadcasting Co. (original owner).

Rep Continental.

R. F. Vanlandingham, pres; Harold G. Harrison, gen mgr & coml mgr; John A. Mauti, news dir; Clyde C. Fritts, chief engr.

WTNC-FM (April 1949): 98.3 mc; 450 w. Antenna height—250 feet. Duplicates WTNC (above).

TROY, Montgomery County

WIRM (Dec. 7, 1961): 1390 kc; 500 w-D. P. O. Box 57. Phone 8811. Montgomery County Broadcasting Co. (original owner).

Specialty programs: Negro, 4 hrs. wkly.

James R. McKenzie Jr., pres & gen mgr; John C. Wallace, prog dir; Yvonne McKenzie, coml mgr & women's dir; B. F. Keever, chief engr.

TRYON, Polk County

WTYN (Oct. 1, 1954): 1550 kc, 1 kw-D. P. O. Box 940. Phone Ulrich 2-4755. Polk County Broadcasters (acquired station April 1, 1956).

Network Keystone.

Henry G. Bartol Jr., gen mgr; Gertrude S. Taylor, prog dir; H. L. Rickenbacker, prom mgr; Norme Frost, chief engr.

VALDESE, Burke County

WSVM (Oct. 6, 1961): 1490 kc; 250 w. P. O. Box 1046. Phone Trinity 9-5000. Burke County Broadcasting Co. (original owner).

Robert R. Hilker, pres; William R. Rollins, vp & gen mgr; Ellis Greenway, prog & sports dir; Bill Hicks, news dir; Norman Beach, chief engr.

WADESBORO, Anson County

WADE (July 23, 1947): 1210 kc; 1 kw-D. P. O. Box 341. Phone Myrtle 4-2175. R. P. Lyon & Son (original owner).

Network Keystone.

Specialty programs: Negro, 4½ hrs. wkly.

W. P. Billingsley, gen mgr; Walter Mitchell, stn mgr; W. T. Ballard, prog dir; J. M. Ingold, chief engr.

WALLACE, Duplin County

WLSE (May 13, 1953): 1400 kc; 250 w (CP 1 kw-D, 250 w-N). P. O. Box 449. Phone Atwater 5-2187. Duplin Broadcasting Co. (original owner).

Network Keystone; Tobacco.

Specialty programs: Negro, 4 hrs. wkly.

Harry Kramer, pres & gen mgr; Thurman Fields, sls mgr; Clint Swoyer, prog dir; Thomas Fields, news dir; Bill Cordell, chief engr.

WASHINGTON, Beaufort County

WEWE (Sept. 6, 1961): 1320 kc; 500 w-D. P. O. Box 439. Highway 17, South. Phone Whitney 6-4124. WEWE Inc. (original owner).

James B. Newman, pres & gen mgr; Rufus B. Armstrong, coml mgr & news dir; Walter J. Stiles III, prog dir & prom mgr; Mary L. Stiles, sec-treas.

WITN (March 3, 1942): 930 kc; 5 kw-D, 1 kw-N, DA-N. P. O. Box 793. Phone 946-2162. Tar Heel Broadcasting System (original owner).

Network ABC. Rep Venard, Rintoul & McConnell.

W. R. Roberson Jr., pres; W. W. Moore, gen mgr; R. W. Frowein, coml mgr; M. Daniels, prog dir; R. W. Tripp, chief engr.

WAYNESVILLE, Haywood County

WHCC (August 1947): 1400 kc; 250 w. P. O. Box 180. Phone Glendale 6-8661. Radio Station WHCC.

WELDON, Halifax County

WCNF (Dec. 24, 1959): 1400 kc; 250 w (CP 1 kw-D, 250 w-N). P. O. Box 588. Phone Jefferson 6-3115. Twin City Broadcasting Co. (original owner).

Network Keystone; Carolina Radio.

Specialty programs: Negro, 27 hrs. wkly.

Nathan Frank, pres; Dr. Clay Frank, exec vp; Jo Ann Frank, stn mgr; Don Williams, prog dir; Howard Anderson, prom mgr; Bill Hesse, news dir; Lewis Hiland, chief engr.

WENDELL-ZEBULON, Wake County

WETC (June 16, 1959): 540 kc; 250 w-D. P. O. Box 278, Wendell. Phone Andrew 9-9325. Wendell-Zebulon Radio Co. (original owner).

Lewis V. Parrish, pres; Bi'l Kirby, gen mgr, coml mgr & chief engr; Bruce Creekmore, prog dir & news dir; Russ Wimmer, prom mgr.

WEST JEFFERSON, Ashe County

WKSK (May 27, 1959): 1600 kc; 1 kw-D. P. O. Box 311. Phone 246-6001. Childress Broadcasting Corp. of West Jefferson (original owner). See James B. Childress Stations in "Group Ownership."

Network Keystone.

James B. Childress, pres; J. Ardell Sink, gen mgr & coml mgr; Coy H. Deal, asst gen mgr & prog dir; Brice A. Miller, loc sls mgr; Remelle K. Sink, prom mgr; Marilyn W. Hartzog, women's dir; Vernon McCarthy, chief engr.

WHITEVILLE, Columbus County

WENC (July 1946): 1220 kc; 1 kw-D. P. O. Box 700. Phone Midway 2-2133. Whiteville Broadcasting Co. (acquired station Dec. 1, 1957).

Network Keystone; Tobacco. Rep Clark.

J. Herman Leder, actg pres; Don Viets, gen mgr; Marv Stuart, prog dir; William F. Rogers, chief engr.

WENC-FM (Feb. 7, 1962): 99.1 mc; 45 kw. Antenna height—150 feet. Duplicates WENC above 80% (approx.).

WILLIAMSTON, Martin County

WIAM (March 1951): 900 kc; 1 kw-D. P. O. Box 590. Phone Swift 2-4161. East Carolina Broadcasting Co. (acquired station Aug. 1, 1953). Network Caranet. Rep Dore.

Specialty programs: Negro, 11 hrs. wkly.

William H. Farrier, co-owner, stn mgr & prog dir; Charles M. Gaylord, co-owner, gen mgr & coml mgr; Edgar Hathaway, chief engr; D. W. Brady, farm dir.

WIAM-FM (Aug. 1, 1962): 103.7 mc; 3 kw. Antenna height—200 feet. Duplicates WIAM above 50% (approx.).

WILMINGTON, New Hanover

WGNI (December 1946): 1340 kc; 250 w (CP for 1 kw-D, 250 w-N). P. O. Box 869. Phone Roger 2-2493. New Hanover Broadcasting Co. (acquired station July 1, 1948).

Network MBS, Tobacco. Rep Walker-Rawalt.

J. S. Brody, pres; Allen B. Jones, gen mgr; Tommy Thompson, coml mgr; Art Medeley, prog dir & chief engr; Bill Weathers, prom mgr; John Powell, news dir.

WHSI: 1490 kc (CP for 250 w). Jefferay Broadcasting Corp.

WKLM (Dec. 20, 1957): 980 kc; 5 kw-D. P.O. Box 432. Phone 763-4633. Arlington-Fairfax Broadcasting Corp. (original owner). See Thoms Stations in "Group Ownership."

Rep Broadcast Time Sales.

Harold H. Thoms, pres; Sam Dodd, gen mgr; Mack L. Freeze, prog dir; Harold Manning, chief engr.

WMFD (April 15, 1935): 630 kc; 1 kw, DA-2. P. O. Box 1889. Phone Roger 2-0058. Dunlea Broadcasting Industries Inc. (original owner). Network ABC. Rep Burn-Smith; Bernard Ochs (Atlanta).

R. A. Dunlea, pres; R. A. Dunlea Jr., gen mgr; R. J. Hurley, coml mgr; Eric Bruton, prog dir; G. A. Curtis, office mgr; Dwight Fee, news dir.

WILSON, Wilson County

WGTM (July 18, 1937): 590 kc; 5 kw, DA-2. P. O. Box 1020. Phone 243-2188. Watson Industries Inc. (acquired station 1940).

Network MBS. Rep Brown (south).

Specialty programs: Negro, 13½ hrs. wkly.

Penn T. Watson Jr., pres & gen mgr; Richard L. Pyles, coml mgr; William J. Bunn, prog dir; Aaron Pitt, news dir; John Townsend, chief engr.

WLLY (1961): 1350 kc; 1 kw-D. Harry A. Epperson Jr. See Epperson Stations in "Group Ownership."

WVOT (June 1948): 1420 kc; 1 kw-D. 500 w-N, OA-N. P. O. Drawer 170. Phone 243-5157. Wilson Radio Co. Inc. (original owner).

Network Caranet. Rep Devney.

Specialty programs: Negro, 12 hrs. wkly.

H. W. Anderson, pres; Harry W. Severance,

gen mgr; P. O. Barnes, coml mgr; Wistar Moore Jr., asst mgr; William H. Currie, news dir; Robert D. Adkins, chief engr.

WVOT-FM (March 1, 1961): 106.1 mc; 23 kw. Antenna height—185 feet. Duplicates WVOT above 80% (approx.).

WINSTON-SALEM, Forsyth County

WAAA (Oct. 28, 1950): 980 kc; 1 kw-D. P. O. Box 3119. Phone Park 2-4121. Laury Associates Inc. (acquired station February 1957).

Rep Oore; Ochs (Atlanta).

Specialty programs: Negro 100%.

Robert A. Monroe, pres; Ranny Daly, vp in charge of opns; Stuart Gordon, coml mgr; Larry Williams, prog dir, prom mgr & news dir; Lee King, chief engr.

WAIR (March 25, 1937): 1340 kc; 250 w. P. O. Box 5317. Phone 725-7548. Holiday Broadcasting Corp. (acquired station Aug. 11, 1961).

Network ABC. Rep Weed.

Jon A. Holiday, pres & gen mgr; John E. Miller, coml mgr; Nancy G. Holiday, prog dir; Fred Covington, prom mgr; Lee Nolan, chief engr.

WAIR-FM (April 1947): 93.1 mc; 34 kw. Antenna height—370 feet. Duplicates WAIR (above).

***WFDD-FM** (March 13, 1961): 88.1 mc; 0.01 kw. P. O. Box 7405, Reynolda Station. Phone Park 5-9711, ext. 218. Trustees of Wake Forest College (original owner).

Julian C. Burroughs Jr., asst prof of speech.

WPEG (Nov. 23, 1960): 1550 kc; 1 kw-D. P. O. Box 4075. Phone Park 3-9627. WPEG Inc. (original owner).

Rep Prestige.

Wilbur B. Reisenweaver, pres & chief engr; Robert W. Yates, stn mgr; Carlyle T. Bogle, dir of sls; Charles R. Mitchell, prog mgr.

WSJS (April 17, 1930): 600 kc; 5 kw, DA-2. P. O. Box 3018. Phone Park 5-2311. TWX W Sal 370. Piedmont Publishing Co. (acquired station May 1, 1937). See "Newspaper Ownership."

Network NBC. Rep Peters, Griffin, Woodward. Harold Essex, vp & gen mgr; Richard Barrom, asst gen mgr; Phil Hedrick, opns mgr; Robert Sparrow, sls mgr; Max Ulrich, prog dir; Hank Pointel, news dir.

WSJS-FM (Dec. 1, 1947): 104.1 mc; 15 kw. Antenna height—1440 feet. Duplicates WSJS (above).

WSJS-TV: Tv companion of WSJS-AM-FM.

WTOB (April 22, 1947): 1380 kc; 5 kw-D, 1 kw-N, DA-N. 300 S. Stratford Rd. Phone Park 3-4353. Winston-Salem Broadcasting Co. (original owner). See Winston-Salem Broadcasting Stations in "Group Ownership."

Rep Ayers; Venard, Rintoul & McConnell.

James W. Coan, pres; L. G. Jones, gen mgr; Margaret Sugg, prom mgr; George Thomas, news dir; James H. Hoke, chief engr.

WTOB-TV: Tv companion of WTOB.

WYFS (FM) (Dec. 7, 1958): 107.5 mc; 1.55 kw. Antenna height—195 feet. 400 27th St., N.W. Phone Park 3-0646. Fine Music Inc. (original owner).

E. Fred Bennett, pres & chief engr; Allan C. Godwin, vp; Owen D. Lewis, gen mgr; Lowell R. Tillett, prog dir.

"SO MANY USEFUL FACTS"

"No other single volume, in my opinion provides so many useful facts about the television and radio business as BROADCASTING Yearbook."

Lee Rich
Senior V.P.
in Charge of Media
& Programming
Benton & Bowles
New York

NORTH DAKOTA

*Non-commercial

CALL COLLINS

Jim Littlejohn

15817 Town Line Road

Hopkins, Minn.

Phone: Minnpls 935-7011

NORTH DAKOTA

BISMARCK, Burleigh County

KBOM (1925): 1270 kc; 1 kw-D, 250 w-N. P. O. Box 667. Phone Capital 3-4411. Mandan Radio Assoc. (acquired station May 9, 1956).

Rep Gill-Perna; Weed; Dean & Slaughter. Harley Swenson, pres; F. E. Fitzsimonds, exec vp & gen mgr; Nils Pearson, coml mgr; Cal Culver, stn mgr & prom mgr; Dean Mattison, news dir; Herb R. Leupp, chief engr.

KFYR (1925): 550 kc; 5 kw, DA-N. Fourth at Broadway. Phone Capitol 3-0900. TWX BM 8115. Meyer Broadcasting Co. (original owner). See Meyer Broadcasting Co. Stations in "Group Ownership."

Network NBC. Rep Blair; Harry S. Hyett (Minneapolis).

William A. Ekberg, pres & gen mgr; R. W. MacLeod, stn mgr & coml mgr; Jim Backlin, prog dir; Raymond Isaak, sls & prom mgr; Larry Mills, news dir; Ivar Nelson, chief engr.

KFYR-TV: Tv companion of KFYR.

KQDI (Aug. 15, 1958): 1350 kc; 500 w-D. P. O. Box 123. Phone BI 5-1234. Weldon T. & Betty Heard, joint ventures (acquired station June 1, 1962).

Network Keystone. Rep Forjoe; Bowden.

Weldon T. Heard, owner & pres; Robert Eubanks, gen mgr; William Banks, coml mgr & chief engr; Rick Arnstein, prog dir.

CARRINGTON, Foster County

KDAK (Oct. 16, 1961): 1600 kc; 500 w-D. P. O. Box 50. Phone 652-3151. Central Broadcasting Co. (original owner).

Network Keystone.

Judson Tracy, pres; Herb Witthauer, gen mgr; Ray Moser, prog dir; Fritz Carr, chief engr.

DEVILS LAKE, Ramsey County

KDLR (Jan. 25, 1925): 1240 kc 250 w. 400 Twelfth Ave. Phone Mohawk 2-2161. KDLR Inc. (original owner).

Network MBS. Rep Holman.

Bert Wick, pres & gen mgr; Paul R. Lange, coml mgr; Wilbur Clemenson, prog & news dir; Harry Kosieracki, prom dir & farm editor; Richard Moritz, chief engr.

DICKINSON, Stark County

KDIX (1947): 1230 kc; 250 w. 119 2nd Ave. W. Phone 224-5133. TWX 8153. Dickinson Radio Assoc. (original owner).

Network Keystone. Rep Forjoe.

Specialty programs: German, 1 hr. wkly.

Dr. Paul Weir, pres; Stanley Deck, gen mgr; Mel Hallock, coml mgr; Lauren Haacke, prog dir; Warren Vrana, news dir; Ben Lockerd, chief engr.

KDIX-TV: Tv companion of KDIX.

FARGO, Cass County

***KFNW** (Oct. 25, 1955): 900 kc; 1 kw-D. Box 248. Phone Adams 2-5949. Northwestern College (original owner). See Northwestern College Stations in "Group Ownership."



This here Valley is Heaven on Earth!

HAVE you ever been to Fargo, on business or to hunt them squawk-voiced pheasants?

If you haven't, you've no idea about how rich we live. The Encyclopaedia Britannica says that the Red River Valley, with its deep, alluvial soil, is one of the richest areas *anywhere*. Look up

"Red River Valley" and see for yourself.

That's doubtless why WDAY Radio is one of the nation's most fabulous producers for radio advertisers — often outranking big clear-channel stations. If you've never heard the full story from PGW, you ain't hardly never heard nothing yet. Get it!

WDAY

5000 WATTS • 970 KILOCYCLES • NBC

FARGO, N. D.



PETERS, GRIFFIN, WOODWARD, INC., *Exclusive National Representatives*

KUTT (1960): 1550 kc; 5 kw-D. Music Broadcasters (original owner). See Williams-Berthoff Stations in "Group Ownership."
Rep Forjoe.

D. Gene Williams & Delbert Berthoff, co-partners; Jim Uglum, mgr.

KVOX (See Moorhead, Minn, listing).

KXGO (March 14, 1948): 790 kc; 5 kw, DA-N. Box 1231. 4000 W. Main. Phone Adams 5-4461. TWX Fargo 260. North Dakota Broadcasting Co. (acquired station Dec. 1, 1958). See North Dakota Broadcasting Stations in "Group Ownership."

Network ABC.

John W. Boler, pres & gen mgr; Connie Blackstead, prog mgr; Robert L. Owens, natl sls mgr; Ron Clark, prog dir; Robert Weber, prom mgr; Ferd Froeschle, news dir; Robert Ridgeway, chief engr.

KXJB-TV: Tv companion of KXGO.

WDAY (May 22, 1922): 970 kc; 5 kw, DA-N. 207 Fifth St. N. Phone Adams 2-3371. TWX FG-182. WDAY Inc. (original owner). See "Newspaper Ownership."

Network NBC. Rep Peters, Griffin, Woodward.

Norman D. Black Jr., pres; Tom Barnes, exec vp & gen mgr; Jack Dunn, asst gen mgr; Bill Burn, coml mgr; Norm Engstrom, prog dir; Roy C. Pedersen, prom mgr; Norm Schrader, news dir; Juline Savold, chief engr.

WDAY-TV: Tv companion of WDAY.

GRAFTON, Walsh County

KGPC (July 12, 1958): 1340 kc; 1 kw-D. 250 w-N. P. O. Box 312. Phone 1012. KGPC Radio Co. (original owner).

Specialty programs: Polish, 5 hrs.; Spanish, ½ hr. wkly.

Eiton W. Ringsak, pres; Clayton G. Matheson, gen mgr; Del Nygard, coml mgr; Vern E. Garrison, news dir; Walt Ter Meer, chief engr; Noel Stendahl, sports dir.

GRAND FORKS, Grand Forks County

***KFJM** (1923): 1370 kc; 1 kw-D. Phone 4-6141. U. of North Dakota.

John S. Penn, chmn, Dept of Speech; E. W. Olson, bus mgr; Myron M. Curry, stn dir; Ellsworth S. Bryce, asst dir; Frank K. La Ban, prog dir.

KILO (Nov. 8, 1941): 1440 kc; 1 kw-D. 500 w-N. First National Bank Bldg. Phone 774-5321. KILO Inc. (acquired station Aug. 31, 1962).

Network CBS. Reps Jack Masla; Bowden (Minneapolis).

Specialty programs: Spanish, 1½ hrs. wkly.

Carl Bloomquist, pres; Herman Livingston, gen & coml mgr; Wm. F. Rendell, news dir; A. F. Petrich, chief engr; Dorothy Ann Kirk, admin exec & women's dir.

KNOX (Sept. 7, 1947): 1310 kc; 5 kw, DA-N. P. O. Box 1110. Phone 774-4611. Community Radio Corp. (original owner).

Network MBS. Reps Meeker; Wayne Evans (Minneapolis).

Harry F. Rice, pres; Justin Hoberg gen mgr; Bill Hutton, prog dir; Alan K. Fleming, news dir; David L. Chumley, chief engr.

KNOX-TV: Tv companion of KNOX.

KRAD (See East Grand Forks, Minn.)

HETTINGER, Adams County

KNDC (March 1, 1954): 1490 kc; 250 w. Box 151. Lambert Bldg. Phone 567-2421. Hettinger Broadcasting Co. (original owner).

Network Keystone. Reps Hopewell; Harold E. Flint.

D. J. Shults, pres & gen mgr; Allen R. McIntyre, prog dir; William McIntyre, news dir; Dave Lobinsky, chief engr.

JAMESTOWN, Stutsman County

KEYJ (August 1954): 1400 kc; 1 kw-D. 250 w-N. P. O. Box 1170. Phone Clinton 2-2160. James River Broadcasting Co. (original owner).

See Robert E. Ingstad Stations in "Group Ownership."

Network MBS. Rep James Bowden (Minneapolis).

Robert E. Ingstad, pres; Alfred G. Berry, gen mgr; Robert L. Richardson, coml mgr; Dan Brannan, prog dir; Tom Carmody, prom mgr; Ben Jakel, news dir; Kenneth L. Rich, chief engr.

KSJB (1937): 600 kc; 5 kw, DA-1. P. O. Box 1271. Phone Clinton 2-3570. Great Western Enterprises (acquired station Sept. 1, 1958).

Network CBS. Rep Weed; Dean & Slaughter (Minneapolis).

James M. Pryor Jr., pres; Don MacTavish, gen mgr; W. Gunderson, coml mgr; Bill Dennis, prog dir; W. Henderson, prom mgr; Bob Gaye, news dir; Harvey G. Van Erem, chief engr.

MANDAN, Morton County

KBOM (See Bismarck, N.D., listing).

MINOT, Ward County

KCJB (March 1950): 910 kc; 1 kw, DA-N. P. O. Box 1712. Phone Temple 5-1161. TWX Minot 8205. Big K, Inc.

KLPM (Oct. 28, 1929): 1390 kc; 5 kw-D, 1 kw-N. P. O. Box 232. Phone Temple 4-1146. Minot Broadcasting Co. (original owner).

Network MBS, Great Northern. Rep Walker-Rawalt.

Specialty programs: Norwegian, ½ hr. wkly.

Ethel H. Cooley, pres; C. W. Baker, vp, gen mgr & chief engr; Leslie E. Maupin, prog dir & coml mgr; K. M. Knutson, news dir.

KQDY (Nov. 17, 1957): 1320 kc; 1 kw-D. P. O. Box 1060. Phone Temple 5-4293. Dakota Broadcasters (original owner). See Williams-Berthoff Stations in "Group Ownership."

Reps Forjoe; Bowden (Minneapolis).

Jack W. Birchill, mgng partner & gen mgr; Eunera Christensen, traf & office mgr; Jim Footit, prog dir; Les Sabo, prom mgr; Ron Simon, news dir; Raymond Lujon, chief engr.

KQDY IS MINOT, N. DAKOTA

*Greatest in Total Audience—
& Lowest Cost Per Thousand!*

OAKES, Dickey County

KEYD (1959): 1220 kc; 1 kw-D. Interstate Broadcasting Corp. (original owner). See Robert E. Ingstad Stations in "Group Ownership."

Network Valley Radio Network. Rep Bowden; Deveny.

Robert E. Ingstad, pres; Glenn Olson, gen & coml mgr & chief engr. Beverly Waters, prog dir.

RUGBY, Pierce County

KGCA (Aug. 25, 1961): 1450 kc; 250 w. P. O. Box 31. Phone 776-5254. Rugby Broadcasters Inc. (original owner).

Network Keystone.

Oscar Halvorson, pres; Richard Dunne, gen mgr & chief engr.

VALLEY CITY, Barnes County

KOVC (Oct. 19, 1936): 1490 kc; 250 w (CP for 1 kw-D, 250 w-N). Phone 845-2531. KOVC Inc. (original owner). See Robert E. Ingstad Stations in "Group Ownership."

Network CBS. Rep Bowden.

Robert E. Ingstad, pres & gen mgr; Dale Olson, stn mgr; Tim Stofflet, prog dir; Deane Jameson, chief engr.

WAHPETON, Richland County

KBMW (See Breckenridge, Minn., listing).

WILLISTON, Williams County

KEYZ (1948): 1360 kc; 5 kw, DA-N. P. O. Box

1240. Phone Greenfield, 3-3911. Charles L. Scofield (acquired station 1951).

Rep Holman; Bowden.

Charles L. Scofield, gen mgr & chief engr; Ray E. David, coml mgr; Robert E. Gilbert, prog & news dir.

KGCX (See Sidney, Mont., listing).

OHIO

*Non-commercial

AKRON, Summit County

WADC (April 8, 1925): 1350 kc; 5 kw, DA-1, 40 E. Mill St., zone 8. Phone Jefferson 5-6165. Allen T. Simmons Inc. (original owner).

Network CBS. Rep Howard.

Specialty programs: Polish, ½ hr.; Hungarian, ½ hr.; Rumanian, ½ hr.; Ukrainian, ½ hr.; Croatian, ½ hr.; Greek, ½ hr., all wkly.

Allen T. Simmons, pres & gen mgr; R. B. Wilson, coml mgr; Margaret Bevans, prog dir; Dolores Buehrle, prom mgr; Walter L. Saunders, news dir; Arnold Bock, chief engr.

WAKR (Oct. 16, 1940): 1590 kc; 5 kw, DA-N. 853 Copley Road, zone 20. Phone Portage 2-8811. TWX AK 484. Summit Radio Corp. (original owner). See "Newspaper Ownership." Also see John S. Knight Stations in "Group Ownership."

Network ABC. Rep McGavren.

S. Bernard Berk, pres; Roger G. Berk, vp & gen mgr; Kenneth M. Keegan, coml mgr; Bob Wylie, prog dir; Robert I. Bostian, prom mgr; Harold Hageman, news dir; Irwin L. Knopp, chief engr.

WAKR-FM (October 1947): 97.5 mc; 4.4 kw. Antenna height—260 feet. Same licensee, address & staff as WAKR (above).

WAKR-TV: Tv companion of WAKR-AM-FM.

WAKR

24 Hours a Day

1

1st in

- NEWS
- SPORTS
- MUSIC
- SERVICE

1

1st in

- HOOPER*
- PULSE**
- NIELSEN***

*July-Aug. '62
**July '62 Metro
***NCS-'61

WAKR

AM • FM • TV

853 Copley Rd., Akron 20, Ohio

National Rep: Daren F. McGavren, Inc.

1963 BROADCASTING YEARBOOK • PAGE B-137

www.americanradiohistory.com

CALL COLLINS

Jerrell Henry

Route 2

Roanoke, Indiana

Phone: Eastbrook 3133 (Ft. Wayne)

Home: 2372 (Roanoke, Ind)

OHIO

*WAPS (FM) (1955): 89.1 mc; 1.3 kw. Antenna height—44 feet. 70 N. Broadway. Phone Blackstone 3-2111. Board of Education, Akron City School District (original owner).

Carl Falb Jr., coordinator radio-tv; Earl Coolman, chief engr.

*WAUP (FM) (not on air; target date unknown): 88.1 mc; 2.95 kw. Antenna height 120 feet. University of Akron.

WCUE (1950): 1150 kc; 1 kw, DA-D (CP 1 kw-L, 500 w-N, DA-2, Cuyahoga Falls). 41 S. Main St., zone 8. Phone Franklin 6-7114. WCUE Inc. (original owner).

Network MBS. Rep Gill-Perna. Ted Estabrook, pres & gen mgr; George Mamas, coml mgr; Bob Edwards, prog dir; Chick Watkins, prom mgr; Joel Rose, news dir; Henry Niederkofler, chief engr.

WCUE-FM: 96.5 mc; 14 kw. Antenna height—105 feet. Same address and licensee as WCUE (above).

WDBN (FM) (See Barberton, Ohio).

WHLO (October 1944): 640 kc; 1 kw, DA-1 L-KFI. 51 W. State St., zone 8. Phone Blackstone 3-7101. Radio Akron Inc. (acquired station Nov. 16, 1959). See Susquehanna Broadcasting Stations in "Group Ownership."

Rep Ohio Stations (regional). Louis J. Appell Jr., pres; Arthur W. Carlson, vp; Allen Saunders, gen mgr; Gordon Barnhart, coml mgr; Warren Duffy, prog dir; Bud Cooper, prom & loc sls mgr; Fred Greaves, chief engr.

ALLIANCE, Stark County

WFAH (Sept. 2, 1953): 1310 kc; 1 kw-D, DA-D. 2720 S. Union Ave. Phone 821-1111 Review Publishing Co. (original owner). See "Newspaper Ownership."

Rep Ohio Stations (regional). Donald A. Peterson, pres; Robert A. Gates, mgr; Jim Phillips, prog dir; Dale Flugan, news dir; Charles Dietrich, chief engr.

WFAH-FM (March 26, 1947): 92.5 mc; 27 kw. Antenna height—140 feet. Duplicates WFAH (above).

ASHLAND, Ashland County

WNCO (May 18, 1950): 1340 kc; 250 w. P. O. Box 311. Phone 2-1572. Radio Ashland Inc. (acquired station Jan. 15, 1957).

Network MBS. Rep Prestige. Charles Calhoun, pres, gen mgr & chief engr; Norman Witherspoon, coml mgr; Robert Allen, prog dir; David Henderson, news dir.

WNCO-FM (May 1948): 101.3 mc; 10.2 kw. Antenna height—380 feet. Programs separately from WNCO (above).

ASHTABULA, Ashtabula County

WREO (Sept. 21, 1937): 970 kc; 5 kw-D. 1 kw-N, DA-2. P. O. Box 372. Phone 993-2126. Radio Enterprises of Ohio Inc. (original owner). D. C. Rowley, pres; John A. Colin, gen mgr;

D. W. Fassett, mgr; Andrew Holecko, prog dir; Frank N. Bernato, chief engr.

WREO-FM (1949): 97.1 mc; 53 kw. Antenna height—280 feet. Duplicates WREO (above).

WAQI (not on air; target date unknown): 1600 kc; 1 kw, DA-D. Quests Inc.

ATHENS, Athens County

WATH (Oct. 25, 1950): 970 kc; 1 kw-D. P. O. Box 527. Phone Lynwood 3-1588. Radio Athens Inc. (original owner).

A. H. Kovlan, pres, gen mgr & chief engr; John Alden, coml mgr; La Guardia Anastas, prog dir; Richard Dawning, news dir.

*WUOB (Sept. 15, 1957): 1340 kc; 250 w. Ohio U., College St. Phone Lynwood 3-1011, ext. 266. Ohio U. (original owner).

Vincent Jukes, dir; Archie Greer, stn mgr; Edwin Gulick, prog dir; Paul Wagner, news dir; Ernest Rety, chief engr.

*WUOB-FM (Dec. 13, 1949): 91.5 mc; 0.01 kw. Duplicates WUOB (above).

WUOB-TV: Tv companion of WUOB-AM-FM.

BARBERTON, Summit County

WDBN (FM) (Akron) (1960): 94.9 mc; 118 kw. Antenna height 430 feet. P. O. Box 222, Wadsworth, Ohio. Phone Federal 5-1518. Independent Music Broadcasters Inc. (original owner).

Rep Good Music Broadcasters. George B. Hanna, pres; Theodore Niarhos, gen mgr; Elizabeth Niarhos, coml mgr; Robert D. West, stn mgr & prog dir; Wayne Johnson, news dir; G. Edwin Bass, sls mgr; Earl L. Miller, chief engr.

BELLAIRE, Belmont County

WOMP (1947) 1290 kc; 1 kw-D. P. O. Box 567. Phone Orchard 6-5661. Howard C. Weiss (acquired station March 10, 1962).

Network MBS. Rep Hollingbery. Specialty programs: Polish, 10 hrs.; Czech, 1½ hrs. wkly.

Howard C. Weiss, pres; L. B. Clawson, gen mgr; George Wright, coml mgr; Joe Terry, prog dir; Jim Ullom, prom mgr; Paul Fischer, news dir; Jack Jennings, chief engr.

WOMP-FM (1947): 100.5 mc; 9 kw. Same licensee as WOMP (above).

BELLEFONTAINE, Logan County

WOHP (1951) 1390 kc; 500 w-D. Box 338. Phone 592-5796. Hi Point Broadcasting Co. (acquired station June 28, 1961).

Philip S. Church, pres & gen mgr. Kenneth Arnold, vp, sls dir & chief engr; Robert Andre, opns mgr, news & sports dir.

BEREA, Cuyahoga County

*WBWC (FM) (March 2, 1958): 88.3 mc; 0.01 kw. Phone 4-5356. Baldwin-Wallace College (original owner).

Specialty programs: French, ½ hr.; German, ½ hr.; Spanish, ½ hr. wkly.

G. R. Hill Jr., gen mgr; Dave Wagner, coml mgr; W. Terry Stuart, prog dir; Bob Allan, prom mgr; Bill B. Miller, news dir; Gordon Graves, chief engr.

BOWLING GREEN, Wood County

*WBGU (FM) (November 1951): 88.1 mc 1.35 kw. Antenna height—110 feet. South Hall, Bowling Green State U. Phone 353-8411, ext. 539. Bowling Green State U. (original owner).

Sidney Stone, dir; Robert F. Kissinger, chief engr.

WMGS (December 1954): 730 kc; 1 kw-D, DA-D. 310 Summit St. Phone Cherry 6-0562. WMGS Inc. (acquired station July 1, 1961).

Rep Hopewell. H. Max Good, pres; Deane D. Osborne, gen mgr; George M. Mishler, prog dir & chief engr.

BUCYRUS

WBGO (not on air; target date unknown): 1540 kc; 500 w, DA-D. Brokensword Broadcasting Co.

CAMBRIDGE, Guernsey County

WILE (April 9, 1948): 1270 kc; 1 kw-D. 917 Beatty Ave. Phone 4-5606. Land O'Lakes Broadcasting Corp. (original owner).

Network Keystone. Howard A. Donahoe, pres, gen mgr & coml mgr; Albert A. Hunter, prog & news dir; Russell Shettler, chief engr.

CAMPBELL, Mahoning County

WHOT (See Youngstown, Ohio, listing).

CANTON, Stark County

WCNS (1947): 900 kc; 500 w-D. 106 High Ave. N.W. Phone Glendale 6-8396. TWX CX 104. Dover Broadcasting Co. (acquired station Jan. 1, 1958). See Agnes Jane Reeves Greer Stations in "Group Ownership." See also "Newspaper Ownership."

Network MBS. Rep Prestige. Specialty programs: Italian, 1 hr.; Greek, 1 hr., both wkly.

Agnes J. Reeves Greer, pres; W. B. Steis, vp & gen mgr; Sal Butera, mgr & asst vp; Woody May, news dir; Don Graff, chief engr.

WCNO (FM) (March 18, 1961): 106.9 mc; 27.5 kw. Antenna height—340 feet. Programs separately from WCNS (above). Stereocast by multiplex.

WHBC (March 9, 1925): 1480 kc; 5 kw, DA-N. 550 S. Market St., zone 2. Phone 456-7166. TWX CX 036. Ohio Broadcasting Co. (acquired station Oct. 1, 1938). See Brush-Moore Newspaper Inc. Stations in "Group Ownership." Also see "Newspaper Ownership."

Network ABC. Rep Venard, Rintoul & McConnell.

Eugene Carr, pres; Paul E. Gilmor, gen mgr; William G. Unbenhour, coml mgr; Lee Atwell, prog dir; Mary Lou Ferraro, prom mgr; John Baker, news dir; John Schen, chief engr.

WHBC-FM (Feb. 2, 1948): 94.1 mc; 15 kw. Antenna height—390 feet. Duplicates WHBC (above).

WHOF (Aug. 11, 1946): 1060 kc; 1 kw-D. 4601 Hills & Dales Rd. N.W., zone 8. Phone Glendale 5-9475. Douglas Properties Corp. (original owner).

Rep Weed. Specialty programs: Syrian, ½ hr. wkly. Sidney J. Collins, pres; Douglas P. Collins, exec vp, gen mgr & coml mgr; James N. Shaheen, prog dir; Donald J. Peters, prom mgr; John J. O'Day, news dir; William Glasser, chief engr.

WTOF (FM): 98.1 mc; 37 kw. Antenna height—500 feet. Christian Broadcasting Assn.

CEDARVILLE, Greene County

*WCDR-FM (not on air; target date unknown): 88.1 mc; 0.01 w. Cedarville College.

CELINA, Mercer County

WCSM (not on air; target date unknown): 1350 kc; 500 w, DA-D. Marshall Rosene.

WMER (FM) (Dec. 18, 1960): 94.3 mc; 0.740 kw. Antenna height—115 feet. 126 W. Fayette St. Phone 2037. Celma Broadcasting Co. (original owner).

Elmer E. Schweizer, pres; J. P. Moore, chief engr.

CHARDON, Geauga County

WGLD (not on air; target date unknown): 1560 kc; 250 w, DA-D. The Geauga Broadcasting Co.

CHILLICOTHE, Ross County

WBEX (September 1947): 1490 kc; 1 kw-D, 250 w-N. P. O. Box 244. Phone Prospect 3-2244.

Shawnee Broadcasting Co. (acquired station September 1955).

Network MBS, Keystone. Rep Clark.
Truman A. Morris, pres; Alice Shein, coml mgr; Mary W. Morris, prog dir; Don L. Head, chief engr.

WBEX-FM (July 1, 1961): 93.3 mc; 2.7 kw. Antenna height—250 feet. Duplicates WBEX (above).

WCHI (1956): 1350 kc; 500 w-D (CP for 1 kw-D). 1022 Eastern Ave. Phone 774-3385. Court-house Broadcasting Co. (acquired station Aug. 15, 1960).

W. N. Nungesser, pres, gen mgr & tech dir; R. L. Anderson, stn mgr, coml mgr & prog dir. Steve Stevens, news dir.

CINCINNATI, Hamilton County

WAFF-FM (Oct. 1, 1959): 104.3 mc; 4.8 kw. Antenna height—100 feet. 6004 Wiehe Rd., zone 37. Phone Elmhurst 1-4040. North Cincinnati Broadcasting Co. (original owner).

Alvin W. Fishman, pres & gen mgr; Shirley Fishman, coml mgr & prog dir; Charles J. Arrighi, prom mgr; William A. Lorman, news dir; Edward L. Fishman, chief engr.

WAKW (FM) (Oct. 22, 1961): 93.3 mc; 4.8 kw. Antenna height—380 feet. 6275 Collegevue Place, zone 24. Phone 542-3442. Pillar of Fire (original owner).

Arthur Kent White, pres; Russell L. Croucher, gen mgr & prog dir; Paul F. Blue, chief engr.

WAKW - FM

93.3

The Christian Voice of Cincinnati

WCIN (October 1953): 1480 kc; 1 kw-D. DA-D (CP 5 kw-D, 500 w-N, DA-2). 3301 Beekman St., zone 25. Phone 681-7600. Rounsaville of Cincinnati Inc. (original owner). See R. W. Rounsaville Stations in "Group Ownership."

Rep Pearson (national).
Specialty programs: Negro, 100%.
Robert W. Rounsaville, pres; Carl Glicken, gen mgr; J. Robert Williams, prom mgr; Bill Hall, news dir; Carl Dettmar, chief engr; Ralph B. Johnson, vp, natl sls.

WCIN-TV: Tv companion of WCIN.
WCKY (Sept. 16, 1929): 1530 kc; 50 kw, DA-LSS-Sacramento, Calif. Phone Cherry 1-6565. TWX CI 281. L. B. Wilson Inc. (original owner).
Network MBS. Rep AM Radio Sales.

C. H. Topmiller, pres; Thomas A. Welstead, vp in charge of sls; Mrs. Jeanette Heinze, vp & gen mgr; Harold Parry, loc sls mgr; Paul Miller, prog dir; Mrs. Essie Rupp, sec & continuity dir; Arthur D. Gillette, studio tech supvr; James Ranney, trans tech supvr; Paul Sommerkamp, news editor.

WCPO (1927): 1230 kc; 250 w (CP 1 kw-LS, 250 w-N). 2345 Symes St., zone 6. Phone University 1-9000. TWX CI 327. Scripps-Howard Radio Inc. (acquired station Aug. 30, 1935). See Scripps-Howard Group in "Group Ownership." See also "Newspaper Ownership."

Network CBS. Rep Blair.
Jack R. Howard, pres; M. C. Watters, gen mgr; Patrick H. Crafton, stn dir; Bill Dawes, prog dir; Vera Schulte, prom dir; Jack Fogarty, news dir; Paul Adams, chief engr.

WCPO-FM (July 20, 1949): 105.1 mc; 16.5 kw. Antenna height—590 feet. Same licensee & staff as WCPO (above).

WFFM (FM) (1960): 101.1 mc; 9.1 kw. Plains Radio Broadcasting Co. (Transfer pending to United Communications Inc.).

***WGUC (FM)** (Sept. 21, 1960): 90.9 mc; 5.3 kw. Antenna height—615 feet. U. of Cincinnati. Phone University 1-8000. U. of Cincinnati (original owner).

Joseph Sagmaster, dir & prog supvr; Jean Mosier, asst dir; James Eberhart Jr., chief engr.

WKRC (1922): 550 kc; 5 kw-D, 1 kw-N, DA-2. 1906 Highland Ave., zone 19. Phone 421-1750. TWX CI 95. Taft Broadcasting Co. (acquired station 1939). See Taft Broadcasting Stations in "Group Ownership."

Rep Katz.
Hulbert Taft Jr., pres; Nick Bolton, gen mgr; Richard L. Bevington, coml mgr; Jack Remington, prog dir; Donald Urban, prom mgr; Pat Boisseau, news dir; Ray Owen, chief engr.

WKRC-FM (1947): 101.9 mc; 14.5 kw. Antenna height—530 feet. (CP for 5 kw. Antenna height—880 feet.) Same licensee & address as WKRC (above).

WKRC-TV: Tv companion of WKRC-AM-FM.

WLW (1922): 700 kc; 50 kw. 140 W. Ninth St., zone 2. Phone Cherry 1-1822. TWX CI 376. Crosley Broadcasting Corp. (original owner). See Crosley Broadcasting Stations in "Group Ownership."

Network NBC. Rep Crosley; NBC Spot; Lowrance; Moore.

James D. Shouse, chmn; Robert E. Dunville, pres & gen mgr; H. P. Lasker, vp sls; Scott McLean, radio sls mgr; John Heywood vp & treas; Al Bland, vp & gen prog mgr; R. J. Rockwell, vp, dir of engr; Jack Frazier, dr sls prom; Marge Kemme, dir pr & promotion; Richard Fischer, news dir.

WLWT (TV): Tv companion of WLW.

WOIO (FM): 94.1 mc; 14 kw. Antenna height—400 feet. Seven Hills Broadcasting Corp. See Taliesin Stations in "Group Ownership."

WSAI (June 7, 1923): 1360 kc; 5 kw, DA-N. Hotel Sinton, zone 2. Phone 621-1068. Jupiter Broadcasting Inc. (acquired station April 13, 1961).

Reps Eastman; Ohio Stations (regional).
Richard E. Nason, pres & gen mgr; Gene Nelson, prog dir; Dan H. Young, news dir; Vern A. Milton, chief engr.

WSAI-FM (1955): 102.7 mc; 14.7 kw. Antenna height—550 feet. Programs separately from WSAI (above).

WZIP (1947): 1050 kc; 1 kw-D. Vernon Manor Hotel, zone 19. Phone 861-6067. Greater Cincinnati Radio Inc. (acquired station March 21, 1962).

Rep Broadcast Time Sales.
Fritz Sorenson, vp; Dick Pittenger, gen mgr; Jack Craig, coml mgr; Jim Wooddell, news dir; Tom Sullivan, chief engr.

WZIP-FM (not on air; target date 1963): 92.5 mc; 83 kw. Antenna height 290 feet. Same licensee as WZIP (above).

CLEVELAND, Cuyahoga County

KYW (1923): 1100 kc; 50 kw, OA-1. 1403 East Sixth St., zone 14. Phone 781-4500. TWX 216-574-9970. Westinghouse Broadcasting Co. (acquired station Jan. 23, 1956). See Westinghouse Broadcasting Stations in "Group Ownership."

Rep AM Radio Sales.
Donald H. McGannon, pres; Perry B. Bascom, gen mgr; Fred Walker, coml mgr; Ken Draper, prog dir; Henry Hirsch, prom mgr; Art Schreiber, news dir; Sid Stadig, chief engr.

KYW-FM (Nov. 4, 1948): 105.7 mc; 27 kw. Antenna height—900 feet. Same licensee, ad-

dress & staff as KYW (above). Duplicates KYW above 60% (approx).

KWY-TV: Tv companion of KYW-AM-FM.

WABQ (1947): 1540 kc; 1 kw-D. 2323 Chester Ave., zone 14. Phone Cherry 1-7555. Tuschan Broadcasting Corp. (acquired station Jan. 19, 1959).

Rep Howard.
Specialty programs: Negro, 100%.
P. G. Tuschan, pres & gen mgr; Bert Noble, stn mgr; Jack Gibson, prog dir; Valena Williams, community serv dir; Charles Richardson, news dir; Paul Brown, chief engr.

WXEN-FM (See separate Cleveland listing).

***WBOE (FM)** (October 1938): 90.3 mc; 15 kw. Antenna height—360 feet. 1380 E. Sixth St., zone 14. Phone Cherry 1-3660. Board of Education, Cleveland City School District (original owner).

Mark C. Shinnerer, supt of schools; Leo Battin, dir of radio; Wolcott B. Louis, chief engr.

WCRF (FM) (Nov. 23, 1958): 103.3 mc; 21.3 kw. Antenna height—575 feet. 8200 Snowville Rd., zone 41. Phone Jackson 6-4619. Moody Bible Institute of Chicago (original owner).

W. E. Mayfield, mgr, radio div; E. Brandt Gustavson, gen mgr; Oon Harrier, chief engr.

WDGO (FM) 95.5 mc; 40 kw. Antenna height—250 feet. Janssen Broadcasting Co.

WDOK (April 30, 1950): 1260 kc; 5 kw, DA-2. 1515 Euclid Ave., zone 3. Phone Main 1-2890. TWX CV 158. Northeastern Pennsylvania Inc. (wholly owned subsidiary of Transcontinent Television Corp.) (acquired station April 30, 1962). See Transcontinent Stations in "Group Ownership."

Network MBS. Rep Petry.
Specialty programs (wkly): Slovak, ½ hr.; Hungarian, 2½ hrs.; Slovenian, 1 hr.; Czech, 1 hr.; Italian, ½ hr.; Polish, 1 hr.; Ukrainian, ½ hr.; Spanish, ½ hr.; Serbian, ½ hr.

David C. Moore, pres; (Transcontinent, N. Y.) Frederick C. Wolf, vp & gen mgr; Wayne Mack, prog dir; Marjorie Jones, prom mgr & exec sec; Ralph Quay, chief engr; Dave Levine, sls coord.

WDOK-FM (Oct. 4, 1954): 102.1 mc; 31 kw. Antenna height—120 feet. Same licensee, address & staff as WOOK (above). Programs separately.

WERE (July 6, 1949): 1300 kc; 5 kw, DA-1. 1500 Chester Ave., zone 14. Phone Superior 1-9600. TWX CV 718. Cleveland Broadcasting Inc. (original owner).

Rep H-R Representatives; Ohio Stations (regional).
Specialty programs: Italian, ½ hr.; Polish, 2 hrs.; Slovene, ½ hr.; Slovak, 1 hr.; Bohemian, ½ hr. wkly.

Ray T. Miller Jr., pres; Richard M. Klaus, vp & gen mgr; Ed Paul, vp in charge of opns; Edwin J. Stevens, vp in charge of prog & prom; Peter Roper, prom mgr; Ray Tannehill, news dir; Harry Dennis, vp in charge of engr.

WERE-FM (Oct. 23, 1949): 98.5 mc; 40 kw. Antenna height—600 feet. Duplicates WERE (above).

WGAR (December 1930): 1220 kc; 50 kw, DA-1. Hotel Statler Hilton, zone 1. Phone Prospect 1-0200. TWX CV 35. Peoples Broadcasting Corp. (acquired station 1954). See People's Broadcasting Stations in "Group Ownership."

Network NBC. Rep Christal.
Herbert E. Evans, pres; Carl E. George, vp & gen mgr; R. B. Forker, coml mgr; Robert K. Smiley, prog dir; James K. Ward, prom mgr; Charles Oay, news dir; Donald R. McCollister, chief trans engr; Lloyd C. Wingard, chief studio engr.

WGAR-FM (July 1952): 99.5 mc; 31 kw. Antenna height—410 feet. Duplicates WGAR above 75% (approx.). Same licensee, address & staff as WGAR (above).

OHIO

WHK (July 26, 1921): 1420 kc; 5 kw, DA-N. 500 Euclid Ave., zone 3. Phone Express 1-5000. TWX 216-574-9930. Metromedia Inc. (acquired station May 31, 1958). See Metropolitan Broadcasting Stations in "Group Ownership."

Rep Metro Broadcast Sales.
John W. Kluge, pres; Jack Thayer, vp & gen mgr; Charles Masella, coml mgr; Eddie Clarke, prog mgr; Joyce Stambaugh, prom mgr; Bruce Charles, news dir; Ralph H. DeLaney, chief engr; Mary L. McKenna, vp & dir of research-sls development.

WHK-FM (Nov. 11, 1948): 100.7 mc; 32 kw. Antenna height—600 feet. Duplicates WHK (above) 90% (approx).

WJMO-WCUY (FM) (See Cleveland Heights, Ohio listing).

WJW (1926): 850 kc; 10 kw-D, 5 kw-N, DA-2. 1630 Euclid Ave., zone 15. Phone 861-6080. TWX CV 196. Prog & prod offices 13461 Ridge Rd., North Royalton. Phone North Royalton 237-7986. TWX N RYL 1019. Storer Broadcasting Co. (acquired station Nov. 17, 1954). See "Newspaper Ownership." Also see Storer Broadcasting Stations in "Group Ownership."

Rep Katz.
George B. Storer Jr., pres; James P. Storer, gen mgr; Jules Blum, coml mgr; Charles Renwick, prog dir; Charles Hutaff, prom mgr; Michael Prelee, news dir; Furn D. Anderson, chief engr.

WJW-FM (1948): 104.1 mc; 19 kw. Antenna height—520 feet. Duplicates WJW (above).

WJW-TV: Tv companion of WJW-AM-FM.

WNOB (FM) (July 14, 1959): 107.9 mc; 135 kw. Antenna height—350 feet (CP 70 kw; antenna height—390 feet). P. O. Box 3001, zone 17. Phone Chestnut 7-7188. Northern Ohio Broadcasting Co. (original owner).

Rep Walker-Rawalt.
Specialty programs: Italian, 1 hr. wkly.
Philip M. Kerwin, pres & gen mgr; Lawrence J. Kerwin, vp & chmn bd; John Sutula, sec; Morris Fox, treas; Gerald Frederickson, vp, prog & sls mgr; Robert Leedham, vp & chief engr.

WZAK (FM) (not on air; target date unknown): 93.1 mc; 20 kw. Antenna height—620 feet. Ohio Music Corp.

WXEN-FM (May 4, 1960): 106.5 mc; 16.5 kw. Antenna height—130 feet. 2323 Chester Ave., zone 14. Phone Cherry 1-8306. Tuschman Broadcasting Corp. (original owner).

Rep Howard.
Specialty programs: German, 18 hrs.; Greek, 7 hrs.; Polish, 4 hrs.; Slovenian, 8 hrs.; Hungarian, 11 hrs.; Italian, 9 hrs.; Irish, 3 hrs.; Lithuanian, 1 hr.; French, 1 hr.; Croatia, 1 hr.; Armenian, ½ hr.; Serbian, 1 hr., all wkly.

P. G. Tuschman, pres; Leslie J. Dus, gen mgr; Joseph Bauer, asst mgr; Radoslav Menart, prog dir; William Allen, prom mgr; Paul Brown, chief engr.

WABQ (see separate Cleveland listing).

CLEVELAND HEIGHTS, Cuyahoga County

WJMO (1947): 1490 kc; 250 w (CP 1 kw-D, 250 w-N). 11821 Euclid Ave. Phone Sweetbriar 5-1212. Friendly Broadcasting Co. (acquired station Sept. 1, 1952). See United Broadcasting Stations in "Group Ownership."

Network ABC. Rep UBC Spot Sales (N.Y.); Dora-Clayton; Bob Dore (West).

Specialty programs: Italian, 2 hrs.; Negro, 150 hrs., both wkly.

Richard Eaton, pres; C. C. Courtney, exec vp & gen mgr; Don Bruck, coml mgr; John Slade, prog dir; Ken Hawkins, prom mgr; Scott Gorman, news dir; Chuck Owens, chief engr.

WCUY (FM) (Nov. 23, 1960): 95.3 mc; 1 kw. Antenna height—250 feet (CP 92.3 mc; 27 kw; antenna height 235 feet). Same licensee, address & staff as WJMO (above). Programs separately.

COLUMBUS, Franklin County

WBNS (1924): 1460 kc; 5 kw-D, 1 kw-N, DA-N. 33 N. High St., zone 15. Phone Capital 4-9265. RadiOhio Inc. (acquired station 1933). See "Newspaper Ownership."

Network CBS. Rep Blair.
Richard A. Borel, gen mgr; W. J. Orr, coml mgr; Parke Blanton, prog dir; Jim Yerian, prom mgr; Chet Long, news dir; Lester Nafzger, chief engr.

WBNS-FM (June 1959): 97.1 mc; 54 kw. Antenna height—315 feet. Same licensee, staff & address as WBNS (above).

WBNS-TV: Tv companion of WBNS-AM-FM.

*WCBE (FM) (Sept. 26, 1956): 90.5 mc; 11 kw. Antenna height—530 feet. 270 E. State St., zone 15. Phone Capital 8-3821. School District of Columbus.

John H. Sittig, dir, radio and audio-visual education; Albert E. Post, prog dir; Fred Ufferman, chief engr.

WCOL (1922): 1230 kc; 1 kw-LS, 250 w-N. E. Broad at Young St., zone 15. Phone Capital 1-4581. Air Trails Inc. (acquired station Jan. 1, 1952). See Air Trails Network Stations in "Group Ownership." See also "Newspaper Ownership."

Rep Eastman.
Charles Sawyer, pres; J. P. Williams, exec vp; Alex Buchan, vp; Collis A. Young, vp & gen mgr; Steve Joos, prog dir; Barbara Littlehale, prom mgr; Martin Petree, news dir; Tilford C. Carpenter, chief engr.

WCOL-FM (1947): 92.3 mc; 7 kw. Antenna height—320 feet. Duplicates WCOL (above).

WMNI (April 26, 1958): 920 kc; 500 w, DA-1. Southern Hotel. Phone Capital 1-1354. North American Broadcasting Co. (original owner).

Network MBS. Repts Broadcast Time Sales;

Ohio Stations (regional).

William R. Mnich, pres & gen mgr; Joe Hill, coml mgr; Bill Robinson, prog dir & prom mgr; Bob Sherman, news dir; John D. Brookbank, chief engr.

WMNI-FM (July 28, 1962): 99.7 mc; 91 kw. Antenna height—200 feet. Duplicates WMNI (above). Stereocast by multiplex.

*WOSU (April 20, 1920): 820 kc; 5 kw (limited to sunset at Dallas, Tex.). 215 W. 19th Ave., zone 10. Cypress 3-2831. Ohio State U. (original owner).

Specialty programs: French, 1¼ hrs.; Italian, ¾ hr.; German, 1¼ hrs.; wkly.

Novice G. Fawcett, pres, Ohio State U.; Richard B. Hull, dir, radio & tv bdcstg William H. Ewing, assoc dir for prog; Raymond C. Giese, gen mgr; Robert B. Schweikart, mgr, prog & prod; Donald G. Davis, news dir; Alphonsus J. Boggioni, radio tech supvr.

*WOSU-FM (December 1949): 89.7 mc; 14 kw. Antenna height—300 feet. Duplicates *WOSU above 15% (approx).

*WOSU-TV: Tv companion of *WOSU-AM-FM.

WTVN (1924): 610 kc; 5 kw, DA-N. 22 E. Gay St. Phone 224-1271. TWX CL 540. Taft Broadcasting Co. (acquired station July 24, 1954). See Taft Broadcasting Stations in "Group Ownership."

Network ABC. Rep Katz.
Hulbert Taft Jr., pres; Eugene D'Angelo, gen & coml mgr; Glenn Boundy Jr., prog dir; Ken Mack, prom mgr; John Fraim, news dir; Ed Koprivek, chief engr.

WTVN-FM (April 1, 1960): 96.3 mc; 26 kw. Antenna height—570 feet. Programs separately.

WTVN-TV: Tv companion of WTVN-AM-FM (above).

WVKO (November 1951): 1580 kc; 1 kw-D, DA-D. 2495 Henderson Rd. Phone Hudson 6-9595. Skyway Broadcasting Corp. (original owner).

Rep Venard, Rintoul, McConnell; Ohio Stations (regional).

Specialty programs: Negro, 11 hrs. wkly.
Milton Staub, pres; Bert Charles, gen mgr; Wm. Selander, coml mgr; Albert Fiala Jr., prog dir & prom mgr; Al Morris, news dir; Nick Bodi, chief engr.

WVKO-FM (November 1948): 94.7 mc; 52 kw. Antenna height—220 feet. Programs separately. Same licensee & staff as WVKO (above) with addition of J. Wm. Hammett, fm prog dir.

WRFD (September 1947): 880 kc; 5 kw-D. Worthington. Phone Tuxedo 5-5342. Peoples Broadcasting Corp. (original owner). See Peoples Broadcasting Stations in "Group Ownership."

Rep Gill-Perna.
Herbert E. Evans, pres; Joseph D. Bradshaw, gen & coml mgr; Phil Sheridan, prog dir; Bill Pfeiffer, prom mgr; Bill Arthurs, news dir; Harold Schaaf, chief engr.

WRFD-FM: 97.9 mc; 185 kw. Antenna height—570 feet. Duplicates WRFD (above).

CONNEAUT, Ashtabula County

WWOW (Oct. 25, 1959): 1360 kc; 500 w-D. 211 Main St. Phone 597-1001. Louis W. Skelly (original owner).

Rep Ohio Stations.
Specialty programs: Finnish, ½ hr. wkly.
Louis W. Skelly, pres & gen mgr; Fred Cushman, coml mgr; Tony Jay, prog dir; Regina Conroy, prom mgr; Jim Renshaw, news dir; Ronald Terry, chief engr.

COSHOCTON, Coshocton County

WTNS (Nov. 9, 1947): 1560 kc; 1 kw-D. 114 N. 6th St. Phone Main 2-1560. Coshocton Broadcasting Co. (original owner). See "Newspaper Ownership."

F. Bruce Wallace, pres & gen mgr; B. Dale Bennett, coml mgr; Hugh G. Williams, prog dir;

WJMO

ABC

Greater Cleveland's
Music and News
Station

24 hours a day—

offers the lowest cost per
1,000 in the area. Our average
cost per 1,000, makes
us 1st in the hearts of our
advertisers. For information
call Sweetwater 5-1212
or write WJMO, 11821
Euclid Ave., Cleveland,
Ohio.

TOP NEGRO AUDIENCE

James T. Sigman, prom mgr; Jay Gibian, news dir; Hermen L. Philabaum, chief engr.

DAYTON, Montgomery County

WAVI (March 1, 1955): 1210 kc; 250 w-D. 1428 Cincinnati St., zone 8. Phone Baldwin 4-1137. WAVI Broadcasting Corp. (original owner).

Rep John E. Pearson.

Specialty programs: Negro, 3 hrs. wkly.

H. K. Crowl, pres; Franklin H. Small, gen & coml mgr; Jerry Melloy, prog dir; Michael Holland, prom mgr; Jonathan Kirby, news dir; Robert Minton, chief engr.

WAVI-FM (Sept. 15, 1962): 107.7 mc; 31 kw. Antenna height—450 feet. Same address and licensee as WAVI (above).

WHIO (Feb. 9, 1935): 1290 kc; 5 kw, DA-N. 1414 Wilmington Ave., zone 1. Phone 254-5311. TWX DY-116. Miami Valley Broadcasting Corp. (original owner). See James M. Cox Stations in "Group Ownership." Also see "Newspaper Ownership."

Network CBS. Rep Hollingbery.

James M. Cox Jr., pres; Robert H. Moody, exec vp & gen mgr; Stan Mouse, coml mgr; Wade Alley, natl sls mgr; Chuck Gay, prom mgr; Tom Frawley, news dir; Ernest L. Adams, chief engr.

WHIO-FM (1946): 99.1 mc; 50 kw. Antenna height—1060 feet. Programs separately. Same licensee, address & staff as WHIO (above).

WHIO-TV: Tv companion of WHIO-AM-FM.

WING (May 24, 1921): 1410 kc; 5 kw, DA-N. Talbot Tower. Phone Baldwin 2-3773. Great Trails Broadcasting Corp. (acquired station May 1939). See Air Trails Network Stations in "Group Ownership." Also see "Newspaper Ownership."

Rep Eastman.

Charles Sawyer, pres; Dale Moudy, vp & gen mgr; J. P. Williams, exec vp; Alex Buchan, vp; Don Sailors, vp & sls mgr; Jim Smith, prog dir; Barbara Boeckman, prom mgr & women's dir; Jack Wymer, vp special events, news & community rel; Howard Ryan, chief engr.

WONE (March 20, 1949): 980 kc; 5 kw, DA-2. 380 W. First St. Phone Baldwin 4-6501. WONE Inc. (acquired station July 1, 1961). See Brush-Moore Stations in "Group Ownership." Also see "Newspaper Ownership."

Reps Venard, Torbet & McConnell Inc.; James S. Ayers Co. Inc. (Southeastern).

Eugene Carr, pres & gen mgr; Charles (Bud) Kennedy, stn mgr; C. L. Doty, natl sls mgr; Winston Hoehner, prog dir; Al Frances, news dir; John Hall, chief engr.

WONE-FM (1959): 104.7 mc; 24 kw. Antenna height—370 feet. Duplicates WONE (above).

WONE-TV: Tv companion of WONE-AM-FM.

DEFIANCE, Defiance County

WONW (1949): 1280 kc; 1 kw-D, 500 w-N, DA-N. Radio Drive. Phone 3-2776. Tri-State Broadcasting Inc. (original owner).

Rep Devney; Ohio Stations (regional).

Specialty programs: Spanish, 2 hrs. wkly. Glenn R. Thayer, vp & gen mgr; Howard A. Meyers, coml mgr.

DELAWARE, Delaware County

WDLR (Jan. 18, 1961): 1550 kc; 500 w-D, DA-D. P. O. Box 317. Phone 363-1107. Delaware Broadcasting Inc. (original owner).

Rep Ohio Stations Representative.

C. Robert Taylor, pres & gen mgr; M. E. Scheetz, chief engr.

*WSLN (FM) (1954): 91.1 mc; 0.01 kw. Ohio Wesleyan U. Phone 363-1261 Ext. 350. Ohio Wesleyan U. (original owner).

E. Roderick Deihl, dir of bcstg; George Cryder, chief engr.

DOVER-NEW PHILADELPHIA, Tuscarawas County

WJER (Feb. 10, 1950): 1450 kc; 1 kw-D, 250 w-N. 646 Boulevard. Phone New Philadelphia 2-0191. Dover Broadcasting Co. (original owner). See Agnes Jane Reeves Greer Stations in "Group Ownership." Also see "Newspaper Ownership." Network MBS. Rep Prestige.

Agnes J. Reeves Greer, pres; Wm. B. Steis, vp & gen mgr; Brad Stoddard, asst mgr; Kenny Neff, stn & sls mgr; Sally Drew, prog dir; Sally Steis, women's dir; Rex Ridenour, news dir; Don Graff, chief engr.

EAST LIVERPOOL, Columbiana County

WOHI (Dec. 1, 1949): 1490 kc; 250 w-D (CP for 500 w, DA-D, 250 w-N). Box 760. Phone 385-1490. Constrander Corp. (acquired station Jan. 27, 1961).

Network ABC. Rep Webb; Ohio Stations Reps. David E. Kurland, chmn; Joseph D. Coons, pres & gen mgr; Charles E. Stuart, treas & sls mgr; Norman L. Mauser, sec; George T. Kelly, chief engr; Robert C. Miller, news dir; George LaNeve, sports dir.

WOHI-FM (April 15, 1959): 104.3 mc; 26 kw. Antenna height—330 feet. Programs separately from WOHI (above).

EATON, Preble County

WCTM (FM) (Feb 16, 1961): 92.9 mc; 7.6 kw. Antenna height 145 feet (CP for 20 kw; antenna height—125 feet). 505 N. Barron St. Phone Gladstone 6-4200. Ohio Broadcasting Service Inc.

ELYRIA, Lorain County

WEOL (November 1948): 930 kc; 1 kw, DA-2. 408 E.S.T. Bldg. Phone Fairfax 2-3761. Elyria-Lorain Broadcasting Co. (original owner). See "Newspaper Ownership."

Otto B. Schoepfle, pres; Paul Nakel, gen mgr; Richard E. Barrett, prog dir; Hugh Coburn, chief engr.

WEOL-FM (November 1948): 107.3 mc; 15 kw. Antenna height—290 feet. Duplicates WEOL above 66 2/3% (approx.).

FINDLAY, Hancock County

WFIN (Dec. 15, 1941): 1330 kc; 1 kw-D. 101½ W. Sandusky St. Phone 422-4545. Findlay Publishing Co. (acquired station 1949). See Findlay Publishing Co. Stations in "Group Ownership." Also see "Newspaper Ownership."

Rep Thomas F. Clark.

R. L. Heminger, pres; H. H. Heminger, vp Findlay Publishing-Radio Div.; Clyde W. Johnson, gen mgr; J. F. Kauper, asst mgr-sls; Clair L. Meekins, prog, news & sports dir; Edgar C. Smith, chief engr; John C. Hutson, farm dir.

WFIN-FM (1948): 100.5 mc; 8.2 kw. Antenna height—240 feet. Duplicates WFIN above 35% (approx.). Stereocast by multiplex.

FOSTORIA, Seneca County

WFOB (Dec. 9, 1952): 1430 kc; 1 kw, DA-2. P. O. Box 589. Phone Hemlock 5-5666. Seneca Radio Corp. (original owner).

Rep Webb, Ohio Stations. Specialty programs (wkly): Spanish, 5/6 hr. Andrew Emerine, pres; Melvin Murray, gen mgr; Dugan Fry, prog dir; Roger V. Wise, coml mgr; Gene Kinn, news dir; Carl Barry, chief engr; Dave Carr, news dir; Neal Clardy, farm dir.

WFOB-FM (1946): 96.7 mc; 1 kw. Antenna height—215 feet. Duplicates WFOB (above).

FREMONT, Sandusky County

WFRO (December 1949): 900 kc; 500 w-D, DA-D. 905 W. State St. Phone Federal 2-3951. Robert F. Wolfe (original owner).

Rep Best.


Specialty programs: Spanish, 1 hr. wkly. Robert F. Wolfe, pres & gen mgr; Margaret R. Wolfe, coml mgr; Earl Hurst, prog dir; Art Smith, news dir; Allen C. Kauble, chief engr.

WING

the

COLLOSSUS

OHIO



of
Dayton
Radio*

Check Pulse and Hooper... check the results. You don't have to be a Rhodes scholar to figure out why more national and local advertisers spend more dollars on WING than on any other Dayton station. WING delivers more audience and sales. Think BIG... buy WING!



robert e. eastman & co., inc.
NATIONAL REPRESENTATIVE

**DAYTON... Ohio's
3rd Largest Market**

Pulse Metro Area Jan. '62; Hooper Feb.-Mar.'62

WFRO-FM (Dec. 15, 1946): 99.3 mc; 1 kw. Antenna height—200 feet. (CP 99.1 mc; 6 kw; antenna height—195 feet.) Duplicates WFRO (above).

GALLIPOLIS, Gallia County

WJEH (June 19, 1950): 990 kc; 1 kw-D, 250 w-N (Canadian restricted-D). P. O. Box 448. Phone 446-3543. Ohio Valley on the Air Inc. Network Keystone. Rep Walton.

Specialty programs: Negro, 3 hrs. wkly. John E. Halliday, pres; Mrs. Marianne B. Campbell, gen mgr & coml mgr; J. Sherman Porter, news dir; E. L. Atkins, chief engr.

WJEH-FM (Dec. 15, 1961): 101.5 mc; 15.4 kw. Antenna height—150 feet. Programs separately from WJEH (above).

GRANVILLE, Licking County

***WDUB** (FM): 91.3 mc; 10 w. Denison U.

GREENVILLE, Darke County

WDRK (FM) (April 15, 1962): 106.5 mc; 6.3 kw. Antenna height—170 feet. 1625 Dayton Rd. Phone Lincoln 8-1999. Kennedy Broadcasting Corp. (original owner).

John D. Kennedy, pres & gen mgr; Clancy Plessinger, coml mgr (national); Ron Farmer, prog dir; Jack Logan, sls mgr (local); Nat Wansker, news dir; Glenn Rawlings, chief engr; Beverly Wessling, traffic mgr.

HAMILTON, Butler County

WFOL (FM) (Sept. 3, 1962): 94.9 mc; 29 kw. Antenna height—350 feet. 9583 Seward Rd. Phone 892-5958. Walter L. Follmer (original owner).

Walter L. Follmer Sr., pres; Walter L. Follmer Jr., gen mgr; Paul L. Kehl, prog dir; Stan Anderson, chief engr.

WMOH (Aug. 15, 1944): 1450 kc; 250 w (CP for 1 kw-D, 250 w-N). Second National Bldg. Phone 894-6543. Fort Hamilton Broadcasting Co. (original owner).

Robert Briede, pres; Raymond C. Motley, gen mgr; Norman Keller, prog dir; Lee Moore, news dir; Robert Bullio, chief engr.

WHOH (FM) (April 15, 1961): 103.5 mc; 3.4 kw. Antenna height—255 feet. Same licensee, staff & address as WMOH (above). Duplicates WMOH above 25% (approx).

WQMS (FM) (May 26, 1958): 96.5 mc; 1.4 kw. Antenna height—285 feet. 1501 Woodview Lane. Phone 894-8751. Community Broadcasting Co. (original owner).

John F. McNally, owner, gen mgr & coml mgr; Louise H. McNally, prog dir; Kathleen A. McNally, prom mgr; Michael M. McNally, news dir; J. Patrick McNally, chief engr.

HILLSBORO, Highland County

WSRW (July 15, 1956): 1590 kc; 500 w-D. P. O. Box 176. Phone Express 3-1590. Highland Broadcasting Co. (acquired station July 1959). Network Keystone.

Tom Archibald, gen mgr; Willard Parr Sr., stn mgr; Chester Irwin, coml mgr; Donald Volkman, chief engr.

WSRW-FM (not on air; target date unknown): 106.7 mc; 6.3 kw. Antenna height 160 feet. Duplicates WSRW (above).

IRONTON, Lawrence County

WIRO (September 1951): 1230 kc; 250 w. Radio Plaza. Phone Jefferson 2-1922. Tri Radio Broadcasting Co. (acquired station Feb. 25, 1962).

Network MBS; Keystone. Rep Hopewell. Kenneth H. Auble, gen mgr & chief engr; Hal Murphy, coml mgr; Scott Sims, prog dir.

JACKSON, Jackson County

WLMJ (December 1953): 1280 kc; 1 kw-D. P. O. Box 72. Phone Jackson 850. Radio Jackson Inc. (acquired station Jan. 1, 1959). Network Keystone Rep Clark.

Dean C. Stuhlmueller, pres & gen mgr; John Wilson, stn dir; Ed Reichelderfer, chief engr.

KENT, Portage County

WKNT-FM (Feb. 19, 1962): 100.1 mc; 0.8 kw. Antenna height—300 feet. Box 412. Phone Axminster 6-9966. Kent-Ravenna Broadcasting Co. (original owner).

Robert C. Dix, pres; E. B. Evans, gen mgr; E. D. Neikirk, stn mgr.

***WKSU-FM** (July 19, 1950): 88.1 mc; 0.01 kw. (CP for 89.7 mc; 7.5 kw; antenna height—320 feet). Phone 673-1211. Kent State U. (original owner).

Dr. George A. Bowman, pres; Walton D. Clarke, dir of broadcasting; John C. Weiser, prog supvr; Barton R. Derby, chief engr.

KETTERING, Montgomery County

WKET-FM (Feb. 20, 1962): 99.9 mc; 27 kw. Antenna height—70 feet. 1564 W. Dorothy Lane, zone 9. Phone 298-9579. Speidel Broadcasting Corp. (original owner). See Speidel Stations in "Group Ownership."

Thomas D. Johnson, pres; George Pleasants, gen & coml mgr; Donald Frye, prog dir; David Eaton, news dir; Daryl Heckerson, chief engr.

LANCASTER, Fairfield County

WHOK (October 1948): 1320 kc; 1 kw-D. North Memorial Drive. Phone 013-4373. Hocking Valley Broadcasting Corp. (original owner).

Rep. Ohio Stations. Nelson R. Embrey, pres & gen mgr; Richard Schorr, coml mgr; Roy Stingley, prog dir; Richard Westbrook, news dir; Charles Houston, chief engr.

WHOK-FM (December 1958): 95.5 mc; 16 kw. Antenna height 140 feet. Duplicates WHOK (above).

LIMA, Allen County

WIMA (Dec. 5, 1948): 1150 kc; 1 kw, DA-N. 223 N. Main St. Phone Capital 3-2060. TWX Li 292. Northwestern Ohio Broadcasting Corp. Network ABC. Rep McGavren.

G. E. Hamilton, pres; R. W. Mack, gen mgr; C. B. Heller stn & coml mgr; Bill Frink, prog dir; William Harrison, chief engr

WIMA-FM (June 1948): 102.1 mc; 15 kw. Antenna height—250 feet. Duplicates WIMA (above). **WIMA-TV**: Tv companion of WIMA-AM-FM.

LORAIN, Lorain County

WWIZ (Oct. 26, 1958): 1380 kc; 500 w-D. 1615 Broadway. Phone Cherry 4-5235. WWIZ Inc. (original owner).

Network ABC, Keystone. Specialty programs: German ½ hr. wkly. Sanford A. Schafitz, pres; Arthur H. Simmers, gen mgr; Dale Kirby, prog dir; Cathy Kunkle, prom mgr; Mike Adams, news dir; John Towner, chief engr.

MANSFIELD, Richland County

WCLW (Dec. 30, 1957): 1570 kc; 1 kw, DA-D. 791 McPherson St. Phone Lafayette 5-2333. Mansfield Broadcasting Co. (original owner).

Rep Devney-O'Connell. Frederick Eckardt, owner & gen mgr; William Ball, chief engr.

WCLW-FM (not on air; target date unknown): 105.3 mc; 3 kw. Antenna height—150 feet. Same licensee as WCLW (above).

WMAN (Dec. 4, 1939): 1400 kc; 250 w (CP 1 kw-LS, 250 w-N). P. O. Box 461. Phone 524-2211. TWX Mans. 040. Richland Inc. (original owner).

Network ABC. Rep Venard, Torbet & McConnell.

J. M. O'Hara, pres & gen mgr; Robert A. James, prog dir & prom mgr; Rex Hess, news dir; William E. Morrison, chief engr.

WVNO-FM: 106.1 mc; 20 kw. Antenna height—350 feet. Johnny Appleseed Broadcasting Corp.

MARIETTA, Washington County

***WCMO** (FM) (Oct. 1, 1960): 89.3 mc; 0.01 kw. Marietta College. Phone Frontier 3-4643. The Trustees of Marietta College (original owner). Bernard Russi, Jr., gen mgr.

WMOA (June 1946): 1490 kc; 1 kw-D, 250 w-N. First National Bank Bldg. Phone Frontier 3-7527. Marietta Broadcasting Co. (acquired station October 1950).

Network NBC. Rep Bolles. R. Sanford Guyer, gen mgr; Bud Kaatz, coml mgr; Richard Guyer, prog dir & prom mgr; Max Farley, news dir; Charles Clark, chief engr.

MARION, Marion County

WMRN (Dec. 23, 1940): 1490 kc; 1 kw-D, 250 w-N. P. O. Box 518. Phone Dupont 3-1131. Marion Broadcasting Co. (original owner).

Network ABC. Specialty programs: Spanish, 3¼ hrs. wkly. Robert T. Mason, pres, treas & gen mgr; Arthur L. Martin, vp, sls & prom mgr; Madge Cooper, prog dir; F. J. Peters, vp & chief engr.

WMRN-FM (April 1953): 106.9 mc; 25 kw. Antenna height—330 feet. Duplicates WMRN (above) except for special events.

MASSILLON, Stark County

WTIG (Aug. 1, 1957): 990 kc; 250 w, DA-D. P. O. Box 573. Phone Temple 2-5023. Massillon Broadcasting Co. (original owner). See Joel Rosenblum Stations in "Group Ownership."

Rep Ohio Stations Rep. Joel W. Rosenblum, pres; Richard J. Scholem, gen mgr; Ted Wesley, prog dir; Ray Rosenblum, prom mgr; Fred Meeks, news dir; Joe Kish, chief engr.

MIAMISBURG, Montgomery County

WFCJ (FM) (January 1961): 93.7 mc; 6.8 kw (CP for 59 kw). Antenna height—245 feet. P. O. Box 222. Phone 866-5323. Miami Valley Christian Broadcasting Assn. Inc. (original owner).

Ray E. Emby, pres; Ron Truax, gen mgr & prog dir; Clarence Morrison, news dir; Rodney Ziemer, chief engr.

MIDDLEPORT-POMEROY, Meigs County

WMPO (Aug. 28, 1929): 1390 kc; 1 kw-D. P. O. Box 71. Phone Wyandotte 2-5355. Radio Mid-Pom Inc. (original owner).

Net Keystone. Rep Hopewell. John E. M. Kerr, pres & gen mgr; William Miller, stn mgr; Janet Korn, prog dir; Allan Harris, prom mgr; Kathryn Crow, news dir; Harry Grindstaff, chief engr.

MIDDLETOWN, Butler County

WPFB (Sept. 1, 1947): 910 kc; 1 kw-D, 100 w-N. 4503 Central Ave. Phone Garden 2-3625. Radio Station WPFB Inc. (original owner).

Paul F. Braden, pres & mgr; Thomas P. Hogan, asst mgr & treas; Joseph H. LeMoyné, vp & coml mgr; Bill Hart, prog dir; Doug Braden, vp & prom mgr; Robert Cordray, news dir; Cal Williams, chief engr.

WPFB-FM (July 1, 1959): 105.9 mc; 60 kw. Antenna height—350 feet. Same licensee, staff & address as WPFB (above). Programming separate from am. Stereocast by multiplex.

MT. VERNON, Knox County

WMVO (Nov. 26, 1953): 1300 kc, 500 w-D. DA-D. P. O. Box 348. Phone Express 3-4991. Mt. Vernon Broadcasting Co. (original owner).

Rep Ohio Stations Representatives. Mrs. Charles Zerkowitz, pres; Stephen W. Zerkowitz, vp & gen mgr; Bill Victor, sales coordinator; Mark King, prog dir; Dick Winters, prom mgr; Edward Luteran, news dir; Rudy Maxwell, chief engr.

WMVO-FM (May 26, 1951): 93.7 mc; 2.9 kw. Antenna height—270 feet. Duplicates WMVO (above).

NEWARK, Licking County

WCLT (Jan. 4, 1949): 1430 kc; 500 w-D. 25 W. Main St. Phone Fairfax 4-0071. WCLT Radio Inc. (acquired station Jan. 1, 1958). See "Newspaper Ownership."

Rep Meeker: Ohio Stations Representatives. Thomas A. Rogers, pres & gen mgr; Robert H. Pricer, coml mgr; Carey Justice, prog dir; Ray Luther, news dir; Benjamin E. Windle, chief engr.

WCLT-FM (Aug. 7, 1947): 100.3 mc; 8.5 kw. Antenna height—370 feet. Duplicates WCLT (above).

NEW BOSTON, Scioto County

WIOI (Sept. 2, 1959): 1010 kc; 1 kw-D. P. O. Box 909. Phone Elmwood 3-8587. WIOI Inc. (original owner).

Network Keystone. Grady M. Sinyard, pres; Joseph S. Klarke, dir of oper & coml mgr; Hal O'Neal, prog dir; Ken Williams, prom mgr; Chuck Warren, news dir; Tommy Ray Lesley, chief engr.

NEW CONCORD, Muskingum County

WMCO-FM (Jan. 28, 1961): 91.1 mc; 0.01 kw. Muskingum College, New Concord, Ohio. Phone 6426. Muskingum College (original owner).

W. Stanley Schutz, gen mgr; Stephen M. Price, stn mgr; Ronald Vessels, prog dir; Keith Bixler & Dan Richards, co-chief engr.

NEW PHILADELPHIA, Tuscarawas County

WJER (See Dover—New Philadelphia)

NORWALK, Huron County

WLKR-FM (Sept. 17, 1962): 95.3 mc; 1 kw. Antenna height—115 feet. P. O. Box 547. Phone 668-8151. Radio Norwalk Inc. (original owner).

Robert W. Reider, pres; James A. Londot, gen mgr; James Westerhold, coml mgr; James Davis, prog dir; Charles Crouse, news dir; Wayne Wobser, chief engr.

OBERLIN, Lorain County

WBOC-FM: 88.7 mc; 10 w. Oberlin College Student Network.

OXFORD, Butler County

***WMUB (FM)** (1950): 88.5 mc; 0.81 kw. Antenna height—295 feet. Miami Univ. Broadcasting Service. Phone 523-2161, ext 323. Miami U. (original owner).

Dr. Stephen C. Hathaway, dir of broadcasting; Paul G. Yeazell, opns mgr; Charles Myers, prog dir; Wm. Utter, prom mgr; Ben Laime, news dir; Andrew F. Bruck, chief engr.

*Non-commercial educational.

***WMUB-TV**: Tv companion of *WMUB (FM).

WOXR (FM) (Dec. 24, 1959): 97.7 mc; 0.6 kw. Antenna height—150 feet. R. R. 1. Phone 524-3513. Mid-American Broadcasting Corp. (original owner).

Howard E. Toney, pres & gen mgr; Harold F. Parshall, vp & chief engr; Dot Toney, coml mgr; Jack Conrad, prog dir; O. L. Ward, news dir.

PAINESVILLE, Lake County

WPVL (April 25, 1956): 1460 kc; 500 w-D. 713 Fobes St. Phone 352-3155. WPVL Inc. (original owner).

Rep Webb; Ohio Stations Representatives. Carl R. Lee, pres, gen mgr & chief engr; Donald Atkin, coml mgr; James Stephenson, prog dir & prom mgr; James E. Ahlstrom, news dir.

PIQUA, Miami County

WPTW (Nov. 1947): 1570 kc; 250 w-D. 1625 Covington Ave. Phone Prospect 3-3513. WPTW Radio (acquired station Nov. 1, 1959). See Richard E. Hunt Stations in "Group Ownership."

Network Keystone. Rep Ohio Stations Rep. C. Oscar Baker, pres & gen mgr; Eleanor Mills, coml mgr; Betty Miller, prog dir; William Fox, news dir; Lewis M. Shroyer, chief engr.

WPTW-FM (Nov. 30, 1960): 95.7 mc; 35.6 kw. Antenna height—164 feet. Programs separately from WPTW (above).

PORT CLINTON, Ottawa County

WRWR-FM (Oct. 4, 1961): 94.5 mc; 6.7 kw. Antenna height—165 feet. P. O. Box 390. Phone 734-3146. R.W.R. Inc. (original owner).

Robert W. Reider, pres; James A. Londot, gen mgr; Edgar J. Stump, coml mgr; Frank Swartz, prog dir; Mel Harmon, news dir; Shelby Bristow, chief engr.

Stereocast by multiplex.

PORTSMOUTH, Scioto County

WNXT (Aug. 30, 1951): 1260 kc; 5 kw-D, 1 kw-N, DA-2. P. O. Box 1228. Phone Elmwood 3-1161. WNXT Inc. (acquired station Aug. 1, 1959).

Network ABC. Rep Walker-Rawalt. Lenard Feldman, pres; Marshall Rosene, gen & coml mgr; James Hufferd, news dir; Howard Potts, chief engr.

WPAY (April 15, 1935): 1400 kc; 1 kw-D, 250 w-N. 1009 Gallia St. Phone Elmwood 3-5176. Radio Station WPAY (acquired station Feb. 1, 1956).

Network CBS. Rep Devney. Paul F. Braden, pres; O. T. Dresbach, vp & gen mgr; Joseph Le Moyné, vp & coml mgr; John T. Baker, prog dir; Frank C. Balmert, news dir; Maurice L. Myers, tech dir.

WPAY-FM (June 15, 1948): 104.1 mc; 7 kw. Antenna height—520 feet. Same licensee, staff & address as WPAY (above). WPAY-FM is programmed separately from WPAY from 10 a.m. to sign-off (1 a.m.), and duplicates AM programming from sign-on (5 a.m.) to 10 a.m. Stereocast by multiplex.

SALEM, Columbiana County

WSOM (FM) (Nov. 25, 1958): 105.1 mc; 10 kw. Antenna height—400 feet. Farmers National Bank Bldg. Phone Edgewood 7-9544. Salem Broadcasting Co. (acquired station May 21, 1959).

Lee R. Dixon, pres & gen mgr; J. L. Shipley, coml mgr; Roger Luscombe, prog dir; William Yeagley, news dir; William Glasser, chief engr.

SANDUSKY, Erie County

WLEC (Dec. 7, 1947): 1450 kc; 1 kw-D, 250 w-N. P. O. Box 441. Phone 626-2000. Cleveland Broadcasting Co. (acquired station May 5, 1960). Rep Venard, Rintoul & McConnell.

Jay Wagner, gen mgr; Louis Mahla, coml mgr; Karl Bates, prog dir; William Swain, news dir; Jay Leibach, chief engr.

WLEC-FM (Aug. 15, 1959): 102.7 mc; 5.9 kw. Antenna height—120 feet. Duplicates WLEC (above).

SPRINGFIELD, Clark County

WBLV (1947): 1600 kc; 1 kw-D. Chamber of Commerce Bldg. Phone Fairfax 3-4676. Champion City Broadcasting Co. (acquired station 1954).

Network MBS: Keystone. Rep Clark. Wm. E. Bailey, pres; Robt. L. Yontz, gen mgr; Allan Meuleman, coml mgr; James Bissey, prog dir; Carl Egbert, chief engr.

WBLV-FM (August 1958): 103.9 mc; 1 kw. Antenna height—65 feet (CP for 102.9 mc); 20 kw. Antenna height—155 feet. Programs separately from WBLV (above). Stereocast by multiplex.

WIZE (Nov. 1, 1940): 1340 kc; 250 w. 117 W. High St. Phone 323-4955. Radio Voice of Springfield Inc. (original owner). See "Newspaper Ownership." See also Air Trails Network Stations in "Group Ownership."

Rep Eastman. Charles Sawyer, pres; J. P. Williams, exec vp; Ernest A. Gudridge, vp & gen mgr; Alex Buchan, vp; Don Lloyd, chief ann; Ray George, prom mgr; Dave Marvin, news dir; Victor Bushong, vp & chief engr.

WEEC (FM): 100.7 mc; 77 kw. Antenna height—280 feet. World Evangelistic Enterprise Corp.

STEUBENVILLE, Jefferson County

WSTV (November 1940): 1340 kc; 1 kw-D, 250 w-N. 428 Market St. Phone Atlantic 2-6265. TWX 060. WSTV Inc. (original owner). See Rust Craft Broadcasting Stations in "Group Ownership."

Network MBS. Rep Avery-Knodel. Specialty programs: Italian, 2 hrs; Negro, ½ hr., both wkly.

John J. Laux, exec. vp & gen mgr; Louis W. Shapiro, stn mgr; Thomas Abernethy, prog dir; Scott McMurray, local news editor; William Chesnes, chief engr.

WSTV-FM (June 1947): 103.5 mc; 3.1 kw. Antenna height—880 feet. Duplicates WSTV (above). **WSTV-TV**: Tv companion of WSTV-AM-FM.

TIFFIN, Seneca County

WTTF (Dec. 19, 1959): 1600 kc; 500 w, DA-D. 112 E. Market St. Phone Gibson 7-2212. WTTF Inc. (original owner).

Network MBS. Rep Cooké. Robert G. Wright, pres & gen mgr; Milton Maltz, vp & mngng dir; Wilbur Hughes, coml mgr; Allan Gemar, prog & news dir; Richard Wright, chief engr.

WTTF-FM (not on air; target date unknown): 103.7 mc; 3.9 kw. Antenna height—125 feet. Same licensee as WTTF (above).

TOLEDO, Lucas County

WMHE (FM) (Oct. 14, 1957): 92.5 mc; 10 kw. Antenna height—135 feet. 4665 W. Bancroft St., zone 15. Phone 536-9643. Hillebrand Electronics (original owner).

Rep Walker-Rawalt. William A. Hillebrand, owner; William A. Woods, gen mgr & prog dir; Raymond G. Barker, coml mgr, prom mgr & news dir; Donald R. Howard, chief engr.

WOHO (October 1954): 1470 kc; 1 kw, DA-2. P. O. Box 276, Station "A," zone 5. Phone Oxford 3-6576. The Midwestern Broadcasting Co. (original owner).

Network MBS. Rep Webb. Ford R. Weber, pres; Sam W. Sloan, gen & prom mgr; William C. Wester, coml mgr; John Dauro, prog dir; Joe Angello, news dir; Patrick Robinson, chief engr.

WSPD (April 15, 1921): 1370 kc; 5 kw, DA-N. 125 S. Superior St., zone 4. Phone Cherry 8-6401. TWX TO 91. Storer Broadcasting Co. (acquired station January 1928. See Storer Broadcasting Stations in "Group Ownership." Also see "Newspaper Ownership.")

Network NBC. Rep Katz. George B. Storer Jr., pres; Reggie Martin, vp & gen mgr; Emerson W. Kimble, natl sls mgr; Jack Williams, prog mgr; Newell E. Kaufman, retail sls mgr; Jim Uebelhart, news dir; George E. Fulop, chief engr.

WSPD-FM (Aug. 11, 1947): 101.5 mc; 5 kw. Antenna height—810 feet. Duplicates WSPD above 95% (approx.).

WSPD-TV: Tv companion of WSPD. **WTOD** (June 16, 1946): 1560 kc; 1 kw-D (CP 5 kw, DA-D). 3225 Arlington Ave., zone 14. Phone Cherry 2-4321. TWX TOL 262. Booth Broadcasting Co. (acquired station Aug. 17, 1957). See "Newspaper Ownership." Also see Booth Stations in "Group Ownership."

Rep Broadcast Time Sales. John L. Booth, pres; F. X. McNeerney, gen mgr; John Garry, prog dir; Robert Parkinson, prom mgr; Chase Clements, news dir; Robert Sowers, chief engr.

HAMILTON-LANDIS
& ASSOCIATES, Inc.
 NATIONWIDE MEDIA BROKERS
 WASHINGTON; D. C., CHICAGO, DALLAS,
 SAN FRANCISCO

SELL MORE
 RADIO & TELEVISION STATIONS
 IN THE MIDWEST—NEAREST OFFICE IS—
 1714 TRIBUNE TOWER, CHICAGO 11
 DELAWARE 7-2754

WTRT (FM) (Dec. 7, 1956): 99.9 mc; 8.8 kw. Antenna height—160 feet. Same licensee & address as WTOL.

WTOL (Feb. 28, 1938): 1230 kc; 1 kw-D, 250 w-N. 711 Madison Ave., zone 2. Phone Cherry 4-7411. Community Broadcasting Co. (original owner).

Network ABC. Rep H-R Representatives. Specialty programs: Negro, 2½ hrs. wkly. Frazier Reams, pres; Thomas S. Bretherton, gen mgr; Roug Tabner, coml mgr; Orris Tabner, prom mgr; Joe Gillis, news dir; Harold Holmes, chief engr.

WTOL-FM (October 1949): 104.7 mc; 50 kw. Antenna height—620 feet. Same licensee & staff as WTOL (above).

WTOL-TV: Tv companion of WTOL-AM-FM.

VAN WERT, Van Wert County

WERT (Nov. 27, 1958): 1220 kc; 250 w-D. P. O. Box 308. Phone Bernard 2-4075 Van Wert Broadcasting Co. (original owner).

Rep Sears & Ayer; Ohio Station Reps. Kenneth E. Kunze, pres, chief engr & gen mgr; Raymond Waldron, coml mgr; John Ury, prog dir; Robert Ziegler, news dir.

WERT-FM (not on air; target date unknown): 98.9 mc; 3.5 kw. Antenna height—150 feet. Same licensee as WERT (above).

WARREN, Trumbull County

WHHH (Nov. 11, 1941): 1440 kc; 5 kw, DA-2. Second National Bank Bldg. Phone Express 2-2529. Radio Station WHHH Inc. (acquired station May 1, 1962). See "Newspaper Ownership."

Rep Grant Webb; Ohio Station Reps. Specialty programs: Greek, 1 hr. wkly. Helen Hart Hurlbert, pres; Robert E. Hardy, mgr & chief engr; Chester Waggoner, coml mgr; Ken Vaughn, news dir.

WASHINGTON COURT HOUSE, Fayette County

WCHO (February 1952): 1250 kc; 500 w-D. 113½ S. Main St. Phone 5-6211. Court House Broadcasting Co. (original owner).

Network Keystone. W. N. Nungesser, pres, gen mgr & chief engr; C. L. Mitchell, stn mgr, prog & news dir; T. G. Campbell, prom dir.

WAYERLY, Pike County

WPKO (1954): 1380 kc; 1 kw-D, DA-D. P. O. Box 67. Phone 363 Ohio Quests Inc. (acquired station June 1, 1960).

James B. Denton, pres, gen, coml & prom mgr & prog dir; Charles McCluggage, news dir; Robert Meyer, chief engr & asst mgr.

WELLSTON, Jackson County

WKOV (June 1952): 1330 kc; 500 w-D. P. O. Box 190. Phone 4-2000. Family Broadcasting Co. (acquired station January 1958).

Network Keystone. Rep Best.

W. N. Nungesser, pres, gen mgr & chief engr.

WESTERVILLE, Franklin County

***WOBN (FM)** (Oct. 8, 1958): 91.5 mc; 0.01 kw. Phone 882-3611. Otterbein College (original owner).

WILBERFORCE, Greene County

***WJSC-FM** (not on air; target date unknown): 88.9 mc; 0.25 kw. Antenna height—180 feet. Central State College.

WILLOUGHBY, Lake County

WELW (not on air; target date unknown): 1330 kc; 50 w, DA-D. Radio Quests Inc.

WOOSTER, Wayne County

WWST (1947): 960 kc; 1 kw-D. 186 S. Hillcrest Dr. Phone Angelus 3-5075. Wooster Republican Printing Co. (original owner). See "Newspaper Ownership."

Network Keystone. Reps Hopewell; Ohio Stations Representatives.

Network Keystone. Rep Robt. Keller Inc. E. B. (Ted) Evans, gen mgr; Quentin Welty, coml mgr; Robert Heeter, prog dir; B. L. Bowman, chief engr.

WWST-FM (1947): 104.5 mc; 51.8 kw. Antenna height—331 feet. Duplicates WWST (above).

WORTHINGTON, Delaware County

WRFD (see Columbus, Ohio).

XENIA, Greene County

WHBM (FM): 13.9 mc; 1 kw. Antenna height—116 feet. Harry B. Miller.

YELLOW SPRINGS, Greene County

***WYSO (FM)** (Feb. 8, 1958): 91.5 mc; .36 kw. Antenna height—102.5 feet (CP .70 kw. Antenna height—150 feet). Antioch College. Phone Rockwell 7-7715. Antioch College of Yellow Springs (original owner).

Specialty programs: French, ½ hr.; German, ½ hr., both wkly.

William M. Beals, gen mgr; Robin M. Holske, prog dir; David B. Peck, chief engr.

YOUNGSTOWN, Mahoning County

WBBW (Feb. 20, 1949): 1240 kc; 1 kw-D, 250 w-N. 260 W. Federal St., zone 3. Phone 744-4421. Mahoning Valley Broadcasting Corp. (original owner).

Network MBS. Rep Weed. Specialty programs: Italian, 1 hr. wkly. John Cherpack Jr., pres & chief engr; Gene

Trace, gen mgr; Dick James, stn mgr; Tony Ross, prog dir; Bob Spiegel, news dir.

WBBW-FM (June 1959): 93.3 mc; 17.5 kw. Antenna height—39 feet. Programs separately from WBBW (above).

WFMJ (Sept. 7, 1939): 1390 kc; 5 kw, DA-N. 101 W. Boardman St., zone 3. Phone Riverside 4-8611. TWX YO-079. WFMJ Broadcasting Co. (original owner). See "Newspaper Ownership."

Network NBC. Rep McGavren. William F. Maag Jr., pres; Mitchell F. Stanley, gen & coml mgr; Robert Locke, prog dir; William Lindsay, news dir; Frank A. Dieringer, chief engr.

WFMJ-TV: Tv companion of WFMJ.

WHOT (Oct. 16, 1955): 1570 kc; 1 kw-D, DA-D (CP 1330 kc; 1 kw, 500 w-LS, DA-2). 401 N. Blaine Ave., zone 5. Phone Riverside 6-8464. WHOT Inc. See Myron Jones Stations in "Group Ownership."

Rep Hollingbery; Ohio Stations Reps. Myron Jones, pres; William Fleckenstein, gen mgr; Bill Aey, coml mgr; Richard Thompson, prog dir; Tony Sebastian, prom mgr; Gene Coxson, chief engr.

WRED (FM) (November 1959): 101.1 mc; 24.5 kw. Antenna height—110 feet. Duplicates WHOT (above).

WKBN (1926): 570 kc; 5 kw, DA-N. 3930 Sunset Blvd., zone 1. Phone Sterling 2-1145. TWX YO-081. WKBN Broadcasting Corp. (original owner).

Network CBS. Rep Raymer. W. P. Williamson Jr., pres & gen mgr; Carl F. Glade, coml mgr; Norm Berger, prog dir; W. P. Williamson III, vp & asst gen mgr; Jim Mullins, news dir; Bernard Wilkens, chief engr.

WKBN-FM (Aug. 26, 1947): 98.9 mc; 50 kw. Antenna height—545 feet. Duplicates WKBN (above).

WKBN-TV: Tv companion of WKBN-AM-FM.

ZANESVILLE, Muskingum County

WHIZ (July 8, 1924): 1240 kc; 1 kw-LS, 250 w-N. Lind Arcade Bldg. Phone Gladstone 2-5431. TWX Zan 67. Southeastern Ohio Broadcasting System (acquired station July 1, 1947). See Zanesville Publishing Stations in "Group Ownership." Also see "Newspaper Ownership."

Network NBC. Rep Pearson; Ohio Station. Clay Littrick, res; Allan Land, gen mgr; Nate Milder, sls dir; Robert Hodous, coml mgr; Bob Bafield, prog dr; Naomi Lorton, prom gr; Tom D. Clark, news dir; Bill Hunt, chief engr.

WHIZ-FM (Dec. 16, 1961): 102.5 mc; 15 kw. Antenna height—490 feet. Duplicates WHIZ above 60% (approx.).

WHIZ-TV: Tv companion of WHIZ-AM-FM.

W W S T

"RADIO WOOSTER"
"Serving Ohio's Foremost
Agricultural Area"

WITH THE PROMOTIONS THAT BUILD
AND HOLD LISTENER INTEREST

- Cultural (College of Wooster)
- Scientific (Ohio Agricultural Experiment Station)
- Industry (Many nationally-famous industries; still growing)
- Agriculture (one of the highest-rated agricultural areas in the nation)

Represented by George T. Hopewell—National. Ohio Stations Representatives—Regional

➔ YOUR BEST DOLLAR BUY FOR SPOTTING NORTH-CENTRAL OHIO

Gross Yearly Retail Sales
(HOME COUNTY ONLY)

OVER
\$80,000,000

•••••
• AM—1,000 WATTS
• 960 KC
• NOW
• FM—51,800 ERP
• 104.5 MG
•••••

OKLAHOMA

*Non-commercial

CALL COLLINS



Jim Speck
Southern Region Sales
1930 Hi-Line Drive
Dallas, Texas
Phone: Riverside 7-5151

ADA, Pontotoc County

KADA (September 1934): 1230 kc; 250 w. P. O. Box 642. Phone FE 2-1212-1213. KADA Broadcasting Inc. (original owner).

Network ABC; Keystone. Rep Weed. Katherine M. Hoover, owner & pres; Roy Judge, gen mgr; Jerry Spencer, stn mgr; Hal Paul, news dir; Bobby George, chief engr.

ALTUS, Jackson County

KWHW (April 2, 1947): 1450 kc; 1 kw-D, 250 w-N. P. O. Box 577. Phone Hudson 2-1450. Altus Broadcasting Co. (original owner). See "Newspaper Ownership."

Network Keystone. Rep Pearson. Frank E. Wimberly, pres & gen mgr; Albert Houpe, coml mgr; Ernest Baucum, chief engr.

ALVA, Woods County

KALV (Oct. 18, 1956): 1430 kc; 500 w, DA-1. P. O. Box 328. Phone 1663. Alva Communications Inc. (acquired station May 24, 1961). Rep Hopewell.

John H. Goss, pres & gen mgr; Aubrey D. Conrow, treas & chief engr; Rita Rae Goss, sec, prog & news dir; Homer G. LaForge, vp.

ARDMORE, Carter County

KVSD (1935): 1240 kc; 250 w. P. O. Box 1246. Phone Capital 3-3030. Estate of John F. Easley (original owner). See "Newspaper Ownership." Networks ABC, Keystone.

Douglas C. Dillard, gen mgr; Emogene Lewis, coml mgr; Dolly Talkington, prog dir; Bill Lauderdale, news dir; C. W. Rollins, chief engr.

BARTLESVILLE, Washington County

KVCW (FM) (Nov. 6, 1961): 100.1 mc; 0.26 kw. Antenna height—160 feet. Tower Studios. Phone Federal 6-2221. Quality Fm Broadcasters Inc. (original owner).

Network The Fm Jazz Network. Rep Walker-Rawalt.

Peter B. Wolcott, pres, gen mgr & chief engr; Robert Williams, coml mgr; Gordon Bierer, prog dir; Stacy Alford, prom mgr; Bob White, news dir.

KVCW-FM

Is a crazy Swingin' Ball!!

KWBN (1942): 1400 kc; 250 w. P. O. Box 69, Dewey Rd. Phone Federal 6-1400. Horace C. Boren (acquired station May 1959).

Network MBS. Rep Melville, Gene Bolles. Horace C. Boren, pres & gen mgr; Mrs. Horace C. Boren, vp; George Kountoupis, stn mgr; William C. Drake, prog dir; Maynard Helmuth,

sls mgr; Jim Willaford, news dir; Jim Hawkins, chief engr.

BLACKWELL, Kay County

KLTR (October 1952): 1580 kc; 250 w-D. P. O. Box 70. Phone Emerson 3-4568. Paul Arabia, phone Rogers 5-4698. Star Broadcasting Co. (original owner).

Network Keystone. Robert F. Pool, pres & gen mgr; Ray Bush, coml mgr; Don James, prog dir; Paul Arabia, prom mgr; John Shidder, news dir; Heina Powleit, chief engr.

CHICKASHA, Grady County

KWCO (November 1946): 1560 kc; 1 kw-D, 250 w-N, DA-N. P. O. Box 770. Phone Castle 4-2890. Washita Valley Broadcasting Corp. (acquired station Sept. 1, 1960).

Network Keystone. Bayard C. Auchincloss, pres; William S. Scott, gen mgr; Ben De Kinder, news dir & chief engr.

CLAREMORE, Rogers County

KWPR (1948): 1270 kc; 500 w-D. P. O. Box 454. Phone Rogers 3-1281. Rowley-Taliaferro Broadcasting Co.

CLINTON, Custer County

KWOE (April 15, 1949): 1320 kc; 1 kw-D. P. O. Box 558. Phone Fairfax 3-0617. Western Oklahoma Broadcasting Co. (original owner).

Lonnie J. Preston, pres & gen mgr; Alice Preston, prog dir; Art Vogt, chief engr.

CUSHING, Payne County

KUSH (1953): 1600 kc; 1 kw-D. P. O. Box 791. Phone Capitol 5-0922. Cimarron Broadcasters Inc. (acquired station August 1953).

Gordon R. Rockett, pres & gen mgr; Glenn Thomas, mgr & chief engr; B. M. Grotkop, sls mgr; Wesley Maley, prog dir; Joe Rockett, news dir.

DUNCAN, Stephens County

KRHD (October 1947): 1350 kc; 250 w-D, 100 w-N. Box 1192, 16th & Pine. Phone Alpine 5-1350. Duncan Broadcasting Co. (original owner). See R. H. Drewry Stations in "Group Ownership."

Network Keystone. Rep PRO. Speciality programs: Negro, ¼ hr. wkly. R. H. Drewry, pres; Lester A. Agee, gen mgr & chief engr; Morgan "Tiny" Duval, coml mgr; John Moen, prog dir.

DURANT, Bryan County

KSEO (May 1947): 750 kc; 250 w-D. P. O. Box 511. Phone 3100. Durant Publishing-Broadcasting Corp. (acquired station June 1957). See "Newspaper Ownership."

Lewis W. Coleman, gen. mgr; Glen D. Burke, asst mgr; Eddie Anderson, prog dir; Hal Cochran, chief engr.

KSEO-FM (November 1958): 107.3 mc; 2.75 kw. Antenna height—365 feet. Duplicates KSEO (above).

EDMOND, Oklahoma County

KWHP (FM) (June 28, 1962): 97.7 mc; 0.41 kw. Antenna height—125 feet. 1305 S. Boulevard. Phone Plaza 4-1598. William H. Payne (original owner).

William H. Payne, stn, coml mgr & chief engr; John Ormond, prog dir; Chuck Butts, asst & prom mgr; Tom Furlong, news dir.

ELK CITY, Beckham County

KBEK (1929): 1240 kc; 250 w. P. O. Box 189. Phone 730. Bob Garrison Enterprises (acquired station Oct. 15, 1958).

Speciality programs: Negro; Spanish. Bob Garrison, pres & gen mgr; Johnny Carman, coml mgr; Bobbie Sue Hooser, prog dir; Bill Engler, prom mgr; C. Frank Cook, news dir; Bob White, chief engr; Judy Edmonson, women's dir.

EL RENO, Canadian County

KELR (Sept. 9, 1962): 1460 kc (CP 500 w-D). P. O. Box 769. Phone Andrews 2-4248. CP Corp. (original owner).

Charles Cain, pres; Earl Brown, gen mgr; John R. Smith, chief engr; George Detheredge, prog dir; Sid Smoyer, sls rep; Lucille Brown, women's news.

ENID, Garfield County

KGRC (1928): 1390 kc; 1 kw, DA-1. P. O. Box 952. Phone Adams 7-1390. Enid Radiophone Co. (acquired station 1933). See "Newspaper Ownership."

Network ABC. Rep Pearson. Milton B. Garber, pres; John W. Taylor, vp; Pat Murphy, gen mgr; Jim Hannon, coml mgr; Bill Orum, prom mgr; Phil Brown, news dir; David Tension, chief engr.

KGWA (1950): 960 kc; 1 kw, DA-1. P. O. Box 346. Phone Adams 4-4230. Public Broadcasting Service Inc. (acquired station 1955). See R. H. Drewry Stations in "Group Ownership."

Rep Venard, Torbet & McConnell. Allan Page, pres, gen mgr & coml mgr; Lyle Gaston, prog dir; Rex Walker, news dir; Milton Wentworth, chief engr.

FREDERICK, Tillman County

KTAT (1948): 1570 kc; 250 w-D. P. O. Box 920. Phone Edison 5-2131. Tillman Broadcasting Co. (acquired station Feb. 15, 1962).

Keith Hodo, gen mgr; Bill Lacombe, coml mgr; Freddie Collins, prog dir; Glenda Briscoe, prom mgr; Jerry Wilson, chief engr.

GUTHRIE, Logan County

KWRW (October 1955): 1490 kc; 100 w, 115 N. Division. Phone Butler 2-2321. Austin Oil Co. (acquired station July 1961).

Network Keystone. Helen C. Oven, pres; Richard M. Carroll, gen mgr; John N. Johnson, coml mgr & news dir; Peggy Weems, prog dir; Danny Murphy, prom mgr; Robert B. Phillips Jr., chief engr; Dennis Spence, sp prom mgr.

GUYMON, Texas County

KGYN (Dec. 12, 1948): 1220 kc; 1 kw-D. P. O. Box 130. Phone 338. Plains Broadcasting Co. (original owner).

Network Keystone. Rep Best. T. M. Raburn Jr., pres & mgr.

HENRYETTA, Okmulgee County

KHEN (July 19, 1956): 1590 kc; 500 w-D. Free Lance Bldg. Phone Olive 2-3298. Henryetta Radio Co. (original owner). See "Newspaper Ownership."

Rep Hopewell. J. Leland Gourley, pres; Marvin L. Hull, gen mgr; Junior Crawford, coml mgr; Bill Simmons Jr., program dir; Walter Russell, chief engr.

HOBART, Kiowa County

KTJS (June 21, 1947): 1420 kc; 1 kw-D. P. O. Box 311. Phone Geneva 6-2420. Alfred R. Fuchs (acquired station March 1954).

Network Keystone. A. R. Fuchs, pres; gen mgr & chief engr; Wayne Robison, coml mgr; Lillian Robison, prog dir.

HOLDENVILLE, Holdenville County

KWSH (1948): (See Wewoka, Okla., listing.)

HUGO, Choctaw County

KIHN (October 1948): 1340 kc; 250 w. P. O. Box 430. Phone 1723. Little Dixie Broadcasting Co. (original owner).

Network Keystone. Rep Best. D. W. Brawner, pres & gen mgr; Leeta Brawner, sec-treas; T. L. Brawner, vp.

IDABEL, McCurtain County

KBEL (June 8, 1953): 1240 kc; 250 w. P. O. Box 1072. Phone 892. Idabel Broadcasting Co. (original owner).

Winston O. Ward, owner & gen mgr; J. P. Stanley, stn mgr & coml mgr; Bob Green, prog dir; Ernest Burgin, chief engr; Lou Delle Stanley, women's dir.

LAWTON, Comanche County

KCCO (May 27, 1956): 1050 kc; 250 w, DA-D. P. O. Box 2187, Sheridan Station. Phone Elgin 5-1050. Progressive Broadcasting Co. (original owner).

Rep Pearson.
Dr. G. G. Downing, pres; Ross B. Baker, gen mgr; John L. Parkson, coml mgr; James Reed, prog dir; Jim Rowley, prom mgr; Robert Stabler, news dir; Louis Reed, chief engr.

KSWO (May 1, 1941): 1380 kc; 1 kw, DA-2. P. O. Box 779. Phone Elgin 5-1380. TWX 472. Oklahoma Quality Broadcasting Co. (acquired station May 1, 1945). See R. H. Drewry Stations in "Group Ownership."

Network ABC. Reps Venard, Torbet & McConnell; Clarke Brown (Southwest).

R. H. Drewry, pres; Tom Reddell, gen & coml mgr; Don Hodges, prog dir; Vivian Capshaw, prom mgr; Ralph Mills, news dir; Harold Kinkead, chief engr.

KSWO-TV: Tv companion of KSWO.

MADILL, Mashall County

KMAD (May 20, 1962): 1550 kc; 250 w-D. Phone Ingersol 5-2345. Herbert J. Pate (original owner). See "Newspaper Ownership."

Herbert J. Pate, owner & chief engr; Wayne Cabaniss, gen mgr; W. D. Patty, coml mgr; Ronnie Smith, prog dir; Carl Clark, news dir.

McALESTER, Pittsburg County

KNED (March 14, 1950): 1150 kc; 1 kw-D, 500 w-N, DA-N. P. O. Box 780. Phone Garden 3-1460. Pittsburg County Broadcasting Co. (original owner).

Ray VanHooser, pres & gen mgr; Frank Hopkins, coml mgr; Deane Keith Jr., prog dir; Jerry McCoy, chief engr.

KTMG (March 3, 1946): 1400 kc; 250 w. P. O. Box 157. Phone Garden 3-1400. McAlester Broadcasting Co. (acquired station 1950).

Network Keystone. Rep Weed Radio.
Bob Baggett, pres & gen mgr; Sue Baggett, sec-treas; Phil Reed, coml mgr; Shirley Crowson, prog dir; Ron Ricord, news dir; Mike Paxton, chief engr.

MIAMI, Ottawa County

KGLC (April 17, 1959): 910 kc; 1 kw, DA-1. P. O. Box 511. Phone Kimball 2-3303. Miami Broadcasting Co. (original owner).

Network MBS.
William A. Searle, gen mgr; Claude Donica Jr., coml mgr; Jim King, prog dir; Louis Stone, chief engr; Larry Ferguson, news dir.

MUSKOGEE, Muskogee County

KBIX (October 1936): 1490 kc; 250 w. Barnes Bldg. Phone Murray 2-1331. Oklahoma Press Pub. Co. (original owner). (See "Newspaper Ownership.")

Network ABC. Rep Pearson.
Specialty programs (wkly.): Negro 1½ hrs. Tams Bixby Jr., pres; Dewey Johnson, mgr; Ted Foster, chief engr.

KMUS (July 3, 1948): 1380 kc; 1 kw-D, 500 w-N, DA-N. P. O. Box 1588. Phone Murray 2-2488-89. Horace C. Boren (acquired station May 1958).

Reps Gene Bolles; Clyde Melville (Dallas); Gene Gray (Midwest).

Specialty programs: Negro, 1 hr. wkly.
Horace C. Boren, pres & gen mgr; Mrs. H. C. Boren, vp; James E. Keitel Sr., coml mgr, stn mgr & chief engr; Al Hanna, prog dir; Nancy Howard, women's dir.

NORMAN, Cleveland County

KNOR (November 1949): 1400 kc; 250 w. P. O. Box 542. Phone Jefferson 4-8475. Cleveland County Broadcasting Co. (original owner).

Network Keystone.
Wm. S. Morgan, gen mgr; Robert G. Barry, coml mgr; John W. Spiker, chief engr.

***WNAD** (Sept. 26, 1922): 640 kc; 1 kw-D. U. of Oklahoma, Faculty Exchange. Phone Je 6-0900, ext. 2424 (Norman); Sw 4-3218 (Oklahoma City). U. of Oklahoma (original owner).

Network CBS.
Dr. George L. Cross, pres of the U. of Okla; Don E. Webb, gen mgr; Jerry L. Hargis, prog dir; W. E. Morris, chief engr.

***WNAD-FM** (Feb. 1, 1949): 90.9 mc; 3.6 kw. Antenna height—390 feet. Duplicates *WNAD above 20% (approx.).

OKLAHOMA CITY, Oklahoma County

KBYE (1947): 890 kc; 1 kw-D. P. O. Box 1926. Phone Garfield 7-6524. Great Empire Broadcasting Corp. (acquired station Aug. 1, 1957).

Specialty programs: Negro, 2½ hrs. wkly.
Berniece L. Lynch, pres; F. F. Mike Lynch, gen mgr; Frank J. Lynch, station coord; Thomas J. Lynch, prog dir; Glenn V. Valentine, prom mgr; Jerry D. Lynch, news dir; Joe B. Latimer, chief engr.

KEFM (FM) (Aug. 17, 1958): 94.7 mc; 2.9 kw. Antenna height—125 feet. 100 Classen Blvd., zone 6. Phone Central 2-2222. Carl E. Williams (original owner).

Rep Good Music Broadcasters.
Carl E. Williams, owner; Earl M. Thomas, gen mgr, coml mgr & prog dir; O. J. Collins, prom mgr; William D. Wilson, chief engr.

KFNB (FM) (March 16, 1962): 101.9 mc; 3.3 kw. Antenna height—420 feet. Stereocast by multiplex. 2620 First National Bank Bldg., zone 1. Phone Central 2-0321. First National Broadcasting Corp. (original owner).

Virgil F. Sprinkle, pres; Richard C. Corner, gen mgr; Clarence Deal, chief engr.

K100 (FM) (Oct. 17, 1960): 100.5 mc; 40 kw. Antenna height—340 feet. Sheraton Oklahoma Hotel. Phone Central 5-6767, ext 2202. Nanmar Electronics Inc. (original owner).

Reps Fine Hi Fi Music Broadcasters; Western Fm Sales.

Specialty programs: Negro, 10 hrs. wkly.
Steve Bushelman Jr., pres & prog dir; Theodore J. Bushelman, gen mgr & chief engr; Charles Taylor, coml mgr.

KJEM (1948): 800 kc; 250 w-D. 515 N. Robinson. Phone Central 2-6367. KJEM Inc. (acquired station Feb. 15, 1959).

Rep Broadcast Time Sales.
William D. Schueler, pres; C. Hewel Jones, vp & gen mgr; Walter W. Jones, prog dir; Lou Miller, news dir; Bill Humphreys, chief engr.

KJEM-FM (April 9, 1961): 102.7 mc; 2.9 kw. Antenna height—205 feet. Same licensee and staff as KJEM (above).

KLPR (1947): 1140 kc; 1 kw-D. P. O. Box 4248. Capitol Hill Station. Phone Melrose 4-1411. Big Chief Broadcasting Co. (acquired station April 1958).

Rep Pearson.
Lovelie Morris Beasley, pres & gen mgr; Leon Nance, sec-treas; Eddie Lane, vp & station mgr; Charles Davis, prog dir; Robert Clark, news dir; Joseph Latimore, chief engr.

KOCY (Aug. 3, 1926): 1340 kc; 250 w (CP for 1 kw-D, 250 w-N). 101 N.E. 28th St. Phone Jackson 8-5543. Bonebrake & Co. (original owner).

Network NBC. Rep Adam Young.
Matthew H. Bonebrake, pres & gen mgr; Carlton Beck, coml mgr; Ed Sossen, prog dir; Alan Bickley, news dir; Elmo Black, chief engr

***KOKH** (FM) (Aug. 17, 1958): 88.9 mc; 11 kw. 1801 N. Ellison. Phone Jackson 5-9403. Independent School District No. 89 (original owner).

Specialty programs: French, 1 hr.; Polish, 1 hr., both wkly.

Charles Grady, dir of bcstg; Richard Corner, prog dir; Clarence Dezl, chief engr.

***KOKH-TV**: tv companion of KOKH-FM.

KOMA (1927): 1520 kc; 50 kw, DA-N. 311 W. Grand. Phone Newton 6-4482. Storz Broadcasting Co. (acquired station Nov. 21, 1946). See Storz Stations in "Group Ownership."

Rep Blair.

Todd Storz, pres; Jack S. Sampson, vp & gen mgr; Bill Adams, prog dir; Deane Johnson, news dir; Bill Humphreys, chief engr.

KTOK (Jan. 29, 1927): 1000 kc; 5 kw, DA-2. P. O. Box 1000, zone 1. Phone Central 5-8351. KTOK Inc. (acquired station April 1, 1946). See Wendell Mayes Stations in "Group Ownership."

Network ABC. Rep Robert E. Eastman.

Wendell Mayes, pres; Tom Johnson, vp & gen mgr; George Collisson, loc sls mgr; Bill Bryan, prog dir; Mickey Oliver, news dir; Clifford Easum, chief engr.

KTOK—dominant in Adult Type Programming for 35 years. All music is toe-tapping (no rock 'n roll) and all announcers are adults.

KTOK—carries more Supermarket advertising than all other Oklahoma City stations COMBINED.

KTOK—presents over 250 "on the spot" newscasts weekly.

KTOK—presents outstanding network and local personalities: Don McNeill, Paul Harvey, John Cameron Swayze, Alex Dreier and others from ABC; Bill Bryan, Paul Hoheisel, Sid Morse, Mark Weaver, Mickey Oliver, Grant Ladd, Bill Evans, George Ande and Tom Stemm locally. Operates its own mobile news units and editorializes daily. Carries the '500' direct from Indianapolis and OSU football and basketball in season.

KYFM (FM) (July 8, 1958): 98.9 mc; 1.5 kw. Antenna height—155 feet. (CP for 20 kw. Antenna height—225 feet.) P. O. Box 7283, zone 12. Phone Sunset 9-7997. KYFM Inc. (acquired station Nov. 1, 1961).

Rep Walker-Rawalt.

James E. McCarty, gen & coml mgr; Thomas McCoy, prog dir; Harold N. Rainey, chief engr.

WKY (January 1920): 930 kc; 5 kw, DA-N. 500 E. Britton Rd., zone 14. Phone Skyline 2-2161. TWX OC 409. WKY Television System Inc. (acquired station August 1928). See "Newspaper Ownership" and WKY Tv System Stations in "Group Ownership."

Rep Katz.

E. K. Gaylor, pres; Norman P. Bagwell, vp & gen mgr; Lee Allan Smith, asst & coml mgr; Danny Williams, prog dir; W. J. Willis, sls prom mgr; Bob Flournoy, news dir; Bob Hayward, chief engr.

WKY-TV: Tv companion of WKY.

OKMULGEE, Okmulgee County

KOKL (October 1937): 1240 kc; 250 w. P. O. Box 1350. Phone Skyline 6-3646. Okmulgee Broadcasting Corp. (acquired station 1948). See Donald U. Reynolds Stations in "Group Ownership" and "Newspaper Ownership."

Network Keystone. Rep Venard, Torbet & McConnell.

Donald W. Reynolds, pres; Charles J. Lienhart, gen mgr; Glen Thomason, coml mgr; Gene Maeder, prog dir; Malcomb V. Reed Jr., chief engr.

PAULS VALLEY, Garvin County

KVLH (December 1947): 1470 kc; 250 w-D. P. O. Box 610. Phone Belmont 8-3314. E. J. Ballard (acquired station April 16, 1959).

Network Keystone.
E. J. Ballard, owner & gen mgr; Ken Hawkins, coml mgr & prog dir; James Hensley, news dir; Jerry Tye, sports dir; Marquita Rickey, women's dir; David Perkins Jr., chief engr.

PONCA CITY, Kay County

WBBZ (1928): 1230 kc; 250 w. P. O. Box 588. Phone Rogers 5-6607. Ponca City Publishing Co. (acquired station 1949). See "Newspaper Ownership."

Network MBS. Rep Pearson.
Allan W. Muchmore, gen mgr; William C. Maugans, stn mgr & prog dir.

POTEAU, LeFlore County

KLCO (Nov. 25, 1953): 1280 kc; 1 kw-D. P. O. Box 511. Phone 660. LeFlore Broadcasting Co. (original owner).

Network Keystone.
R. B. Bell, gen mgr; Bernice Bell, prom mgr; James P. Hopkins, news dir; Vick Nowlin, chief engr.

PRYOR, Mayes County

KOLS (July 3, 1950): 1570 kc; 1 kw-D. 5th & South Mill Sts., P. O. Box 66. Phone Valley 5-2763. Lakes Area Broadcasting Co. (original owner).

Network Keystone. Rep Continental.
Specialty programs: Cherokee.
L. L. Gaffaney, owner, gen mgr & chief engr; Mrs. L. L. Gaffaney, coml mgr; Herb Albrecht, prom mgr.

SAND SPRINGS, Tulsa County

KTOW. 1340 kc; 100 w (CP 250 w). Forrest G. Conley (original owner).

SAPULA, Creek County

KREK: 1550 kc (CP for 500 w-D, DA). Creek County Broadcasting Co.

SEMINOLE, Seminole County

KWSH (1948): (See Wewoka, Okla., listing.)

SHAWNEE, Pottawattomie County

KGFF (Dec. 10, 1930): 1450 kc; 250 w. P. O. Box 9. Phone Broadway 3-4390. KGFF Broadcasting Co. (original owner). See "Newspaper Ownership" and Stauffer Publications Stations in "Group Ownership."

Network MBS. Rep Avery-Knodel.
Oscar S. Stauffer, pres; William A. Weaver, gen & coml mgr; James H. Meyer, prog dir; Raymond K. Branson, chief engr; Jeral C. Ziegler, news dir.

STILLWATER, Payne County

***KOSU-FM** (September 1956): 91.7 mc; 0.22 kw. Antenna height—63 feet. Dept. of Radio & Television, Communications Bldg., Oklahoma State U. Phone Frontier 2-6211. Oklahoma State U. (original owner).

Oliver S. Willham, pres of Okla. State Univ.; Robert P. Lacy, head, dept of radio/tv & dir of bcstg; Rowdy Williams, gen mgr; Jay Mills, prog dir; Dan Lacy, prom mgr; Richard Chegwin, news dir; Ira V. McDaniel, chief engr.

KSPI (June 1947): 780 kc; 250 w-D. P. O. Box 231. Phone Frontier 2-7800. Stillwater Publishing Co. (original owner). See "Newspaper Ownership."

Rep Thomas F. Clark.
J. R. Bellatti, gen mgr; Bill Platt, coml mgr; Lewis Pearce, stn mgr & prog dir; Leon Matthews, prom mgr.

KSPI-FM (November 1947): 93.9 mc; 3.9 kw. Antenna height—300 feet. Duplicates KSPI (above).

TAHLEQUAH, Cherokee County

KTLQ (August 1957): 1350 kc; 1 kw-D. P. O. Box 221. Phone Glendale 6-2511. Camelleta Corp. (acquired station May 1959).

Specialty programs: Cherokee, 1 hr. wkly.
Jim Egan, pres; Galen O. Gilbert, gen mgr; Jim Stacey, coml mgr; Haskel King, prog dir; Jon Masters, news dir; Jim Masters, chief engr.


TULSA, Tulsa County

KAKC (1946): 970 kc; 1 kw-D, 500 w-N, DA-2. 910 S. Boston, zone 19. Phone Luther 7-2401. TWX TU 99. KAKC of Tulsa Inc. (acquired station Aug. 31, 1962). See Public Radio Stations in "Group Ownership."

KAKC-FM (construction permit): 99.5 mc; 15.5 kw. Antenna height—285 feet. Radio Station KAKC Inc. (Sale to KAKC of Tulsa pending.)

KELI (Jan. 22, 1934): 1430 kc; 5 kw, DA-N. P. O. Box 8557. Phone Filmore 5-5354. TWX AC 918 #923-3418. T&O Broadcasting Co. (ac-

OKLAHOMA



...all of the Market and Beyond with

KVOO • RADIO

50,000 watt KVOO is the only station that delivers all of the rich Tulsa Market Area plus bonus coverage throughout the booming west and southwest. And KVOO's audience is a loyal, able-to-buy audience . . . listeners who appreciate this pioneer's stimulating full range programming and time-tested believability. So, if you want to reach the *most prospects per advertising dollar* . . . if you want *all of the market and beyond* . . . you *need* KVOO, Oklahoma's only Quality Radio Group Station, and the "Voice of Oklahoma since 1925!"



KVOO 50,000 watts on 1170 KC
HAROLD C. STUART • GUSTAV K. BRANDBORG
PRESIDENT VICE PRES. & GEN. MANAGER
37th at PEORIA • TULSA, OKLAHOMA

KELI Continued

quired station Nov. 29, 1961).

Rep Avery-Knodel.
Raymond Ruff, pres & gen mgr; Joe Fischer, coml mgr; Joe Henderson, prog dir; Forrest Brokaw, news dir; Lloyd Cowan, chief engr.

KFMJ (1946): 1050 kc; 1 kw-D. P. O. Box 746. Phone Luther 5-5555. Tulsa Great Empire Radio Inc. (acquired station May 1960).

Bernice L. Lynch, pres; Don B. Blue, gen mgr; Frank J. Lynch, coml mgr; Frank T. Tromley, prog dir; Jonnie Western, news dir; Nathan E. Wilcox, chief engr.

KIHI-FM (1961): 95.5 mc; 2.95 kw. Antenna height—340 feet. 4021 E. 11th. Phone Webster 2-1387. CHE Broadcasting Co. (acquired station Sept. 5, 1961).

William Weinrod, pres & gen mgr; Edwin P. Clark, gen sls mgr; Leslie MacGregor, loc coml mgr; Ray Reeder, stn mgr; Alfred Koerner, prom mgr; William S. Orr, chief engr.

KOCW (FM) (Oct. 10, 1959): 97.5 mc; 1.5 kw. Antenna height—165 feet. 1223 S. Harvard. Phone Webster 2-3523. Grayhill Inc. (original owner).

Rep Good Music Broadcasters.
Meredith Gray, pres; Claude H. Hill, gen mgr; Diane Hill, prog dir.

KOGM-FM (April 23, 1960): 92.9 mc; 4.1 kw. Antenna height—480 feet. 320 S. Boston Ave., zone 3. Phone Luther 4-7077. Sound Unlimited Radio Enterprises Inc. (original owner).

Harry E. Rasmussen, pres & chief engr; Michael T. Flynn, gen mgr & prog dir.

KOME (1938): 1300 kc; 5 kw-D, 1 kw-N, DA-2. 410 McFarlin Bldg. Phone Luther 3-4121. KOME Inc. (acquired station Aug. 1, 1960). See Franklin Broadcasting Co. Stations in "Group Ownership."

Network ABC. Reps Weed; Eastman.
Phil Meltzer, exec vp; Sherod Rouser, gen mgr; Mel Waldorf, coml mgr; Keith Frank, prog dir; Jay Jones, prom mgr; Roy McKee, news dir; Roy Brown, chief engr.

KRAV (FM) (Nov. 1, 1962): 96.5 mc. Stereocast by multiplex. 1920 First National Bank Bldg., zone 3. Phone Luther 2-8888. Boston Broadcasting Co. (original owner).

Network Oklahoma Fm. Rep Ferguson, Spilman & Miller.

George Roberts Kravis II, pres; Richard C. Corner, sta mgr; Lee S. Abbott, coml mgr; Robert G. Hardie, chief engr.

KRMG (Dec. 23, 1949): 740 kc; 50 kw-D, 25 kw-N, DA-2. 311 S. Denver, zone 3. Phone Luther 4-4291. Swanco Broadcasting of Oklahoma Inc. (acquired station Feb. 16, 1962). See "Newspaper Ownership" and Swanco Stations in "Group Ownership."

Network CBS. Rep Blair.
John Merrell, vp & gen mgr; N. S. Barton Jr., coml mgr; J. W. Harmon, prog dir & prom mgr; Glenn Condon, news dir; Delbert Keeling, chief engr.

KVOO (Jan. 23, 1925): 1170 kc; 50 kw, DA-N. P. O. Box 1349. Phone Riverside 2-5561. TWX TU 644. Southwestern Sales Corp. (acquired station Oct. 26, 1926).

Network NBC. Rep Petry.
Harold C. Stuart, pres & chmn of board; Gustav K. Brandborg, vp, gen mgr & dir of sls; Johnny Ryan, prog dir; Jim Neal, news dir; John Bushnell, dir of engng; Howard Phillips, chief engr.

KVOO-TV Tv companion of KVOO.
***KWGS (FM)** (1947): 89.5 mc; 3.2 kw. Antenna height—335 feet. 600 S. College, zone 4. Phone Webster 9-6351. U. of Tulsa (original owner).

Edward S. Dumit, gen mgr; James Bethel, prog dir; Nancy Bouse, prom mgr; Darrell Stitt, news dir; Claude H. Hill, chief engr.

VINITA, Craig County

KVIN (Jan. 12, 1955): 1470 kc; 500 w-D. KVIN

Bldg. Phone Alpine 6-3407. Vinita Broadcasting Co. (acquired station Aug. 1, 1961).

Gene Humphries, pres & gen mgr; Jim Humphries, coml mgr; Dave Wolf, prom mgr; Betty Haley, news dir; Rod Harmon, chief engr.

WEWOKA, Seminole County

KWSH (1948): 1260 kc; 1 kw, DA-N. P. O. Box 1260. Phone 1260. Tri-Cities Broadcasting Co.

Network ABC, Keystone.
Bill Hoover, pres & gen mgr.

WOODWARD, Woodward County

KSIW (September 1947): 1450 kc; 1 kw-D, 250 w-N. P. O. Box 508. Phone Alpine 4-4455. Woodward Broadcasting Co. (original owner).

Rep Pearson.
Edward A. Ryan, pres & gen mgr; Lenora Woods Ryan, prog dir; Mark Gaston, chief engr.

OREGON

*Non-commercial

CALL COLLINS

John Goslin

Western Region Sales
2826 Empire Way South
Seattle 44, Washington
Phone: Parkway 5-3385

ALBANY, Linn County

KRKT (1959): 990 kc; 250 w-D. P. O. Box 288. Phone Wabash 6-3719. Radio Station KNND. Rep Sandeberg; Gates & Moore (Northwest).
W. Gordon Crockett, gen mgr; Warren Stoffer, sls mgr.

KWIL (Jan. 14, 1941): 790 kc; 1 kw, DA-2. P. O. Box 485. Phone Wabash 6-2233. Albany Radio Corp. (acquired station July 1, 1957).
Network MBS.

Claude Buerge, pres; Larry Gordon, gen mgr; Lou Gillespie, coml mgr; Don Schweitzer, chief engr.

ASHLAND, Jackson County

KRVC (1960): 1350 kc, 1 kw-D. Faith Tabernacle Inc.
Leo Wine, pres; Anna Wine, sec-treas; Wayne Covington, chief engr.

KWIN (1946): 580 kc; 1 kw, DA-. P. O. Box 227. Phone 482-2211. Rogue Valley Broadcasters Inc. (acquired station March 1962).
Network Keystone. Reps Sandeberg; Feltis, Dove & Cannon.

W. Hank Peck, pres, gen mgr & coml mgr; Ron Holloway, prog dir & mgr; Ed Lomlin, news dir; Wayne Loerke, chief engr.

ASTORIA, Clatsop County

KAST (1922): 1370 kc; 1 kw, DA-N. P. O. Box 445. Phone Fairfax 5-2911. Astoria Broadcasting Co. (acquired station July 3, 1935).

Networks ABC; MBS. Rep Art Moore (Oregon-Washington); Sandeberg (Calif.); Grant Webb (East).

C. Howard Lane, pres; Robert Chopping, gen mgr & coml mgr; Mary Ristola, prog dir; George Ristola, chief engr.

KVAS (February 1952): 1230 kc; 250 w (CP 1 kw-D, 250 w-N). 1418 Commercial St. Phone

Fairfax 5-6221. Lower Columbia Broadcasting Co. (acquired station January 1954).

Reps H. S. Jacobson (Portland); Day-Wellington (Seattle); Tracy Moore (Los Angeles & San Francisco); Hal Holman (East).

William Tracy Moore, pres; Charles A. Farmer, vp, gen mgr & chief engr; Don K. Van Velzer, coml mgr; Donald Boyd, news dir.

BAKER, Baker County

KBKR (1939): 1490 kc; 1 kw-D, 250 w-N. 2030 Auburn Ave. Phone Jackson 3-4431. Oregon Trail Broadcasting Co.

Network Keystone. Reps Grant; Art Moore (Pacific Northwest).
Kenneth B. Lockwood, gen mgr.

BEND, Deschutes County

KBND (1938): 1110 kc; 5 kw-D, 1 kw-N, DA-2. 5000 Studio Rd. Phone Evergreen 2-4821. Central Oregon Broadcasting Co. (acquired station 1946).

Network ABC. Rep Meeker; Art Moore (Oregon, Washington).

Frank H. Loggan, gen mgr; Kessler Cannon, stn mgr; Douglas Gaines, coml mgr; Robert Dickinson, chief engr.

KGRJ (July 17, 1959): 940 kc; 1 kw-D. P. O. Box 590. Phone Evergreen 2-5611. McAlpine Broadcasting Co. (acquired station June 8, 1961).

Reps Hopewell (East); Venard, Torbet & McConnell (Calif); Jacobson (Portland); Day-Wellington (Seattle).

John H. McAlpine, gen mgr, prog dir & coml mgr; Don Weatherman, prom mgr; David Lemke, news dir; Keith Snodgrass, chief engr.

BROOKINGS, Curry County

KURY (May 2, 1958): 910 kc; 1 kw-D. P. O. Box 185. Phone 469-3524. Joseph F. Sheridan (original owner).

Network Keystone. Rep Art Moore.
Joseph F. Sheridan, pres; Norm Oberst, gen mgr & coml mgr; Olympia Moody, prog dir; Vern Garvin, chief engr.

BURNS, Harney County

KRNS (Sept. 28, 1957): 1230 kc; 250 w, SH. P. O. Box 271. Phone 7300. Radio Burns (original owner).

Network Keystone. Rep Art Moore.
James Ward & Howard McDonald, co-mgrs.

COOS BAY, Coos County

KOOS (1928): 1230 kc; 250 w. P. O. Box 180. Phone Congress 7-2121. KOOS Inc. (acquired station June 1, 1938). See "Newspaper Ownership."

Network ABC. Rep Pearson; Art Moore (Northwest).

Sheldon F. Sackett, pres; F. J. McDonough, gen mgr; Constance Moe, prog dir; Bryce H. Johnston, chief engr.

KYNG (Dec. 7, 1956): 1420 kc; 1 kw-D. P. O. Box 657. Phone Congress 7-7055. Pacific Western Broadcasters (acquired station Dec. 7, 1957).

Rep Venard, Torbet & McConnell; Masla; Jacobson; Day-Wellington.

Phillip F. Waters, pres & gen mgr; Al Steutzle, coml mgr; Clare Gilnet, chief engr.

COQUILLE, Coos County

KWRO (Feb. 1, 1948): 630 kc; 5 kw-D. P. O. Box 396. Phone 3961. KWRO Inc. (original owner).

Network Keystone. Reps Art Moore; Webb.
William E. Walsh, pres; Leonard F. Epling, gen mgr & coml mgr; Deloy Keeler, prog dir; Lavarre Ramey, prom mgr; Eddie Fredrickson, news dir; Darrell Johnson, chief engr; James McCurdy, tape engr.

CORVALLIS, Benton County

KFLY (August 1955): 1240 kc; 250 w (CP 1 kw-D, 250 w-N). P. O. Box 689. Phone Plaza 3-6633. Midland Broadcasting Co. (acquired station February 1958).

Network MBS. Rep Everett-McKinney (Chicago-New York); Venard, Torbet & McConnell (San Francisco & Los Angeles); Feltis, Jacobson.

Dave Hoss, pres; Don Heinen, mgr & coml mgr; Chet Stuart, chief engr.

KLOO (Aug. 23, 1947): 1340 kc; 250 w. P. O. Box 731. Phone Plaza 3-4493. Willamette Valley Radio Inc. (acquired station April 27, 1960).

Network Keystone. Reps Art Moore (Northwest); Harlan G. Oakes (California).

William C. Hurlley, pres, gen mgr & news dir; Hal Wehmeier, coml mgr; Robert Lewis, chief engr.

***KOAC** (Dec. 7, 1922): 550 kc; 5 kw, DA-2. Covell Hall, Oregon State College. Phone Plaza 3-4351. State of Oregon, acting by and through the State Board of Higher Education. (original owner).

James M. Morris, dir educational radio & tv dept; William McGrath, educational services mgr; Rollie Smith, prom mgr; Robert Hinz, news dir; Grant Feikert, chief engr.

COTTAGE GROVE, Lane County

KNND (August 1953): 1400 kc; 250 w-SH. (CP 1 kw-D, 250 w-N). P. O. Box 7. Phone Whitney 2-2468. Radio Station KNND (acquired station June 1, 1954).

Rep Jacobson (Portland); Wagner (Seattle). Peter Ryan, gen & coml mgr; Ivan Hoyer, prog & news dir. Norman Suiter, asst prog dir; Milton Viken, chief engr.

DALLAS, Polk County

KROW (April 15, 1955): 1460 kc; 1 kw-D (CP for 5 kw-D). P. O. Box 396 (Dallas), 481 State St., Salem, Phone Salem 585-1460, Dallas 623-2342. Polk County Broadcasters Inc. (acquired station Aug. 1, 1957).

Reps Meeker; Charles L. Burrow (Portland); Day-Wellington (Seattle).

Ray L. Kozak, pres & gen mgr; Don Newman, stn mgr & chief engr; Van Sias, sls mgr; Leigh Hess, news dir.

ENTERPRISE, Wallowa County

KWVR (May 25, 1960): 1340 kc; 250 w. 203 E. Main St. Phone 61. Gene W. Wilson (original owner).

Rep Art Moore. Gene W. Wilson, gen mgr & chief engr; H. G. Rhoads, coml mgr; Virginia M. Wilson, prog dir; Ray G. Wilson, news dir.

EUGENE, Lane County

KASH (Sept. 19, 1947): 1600 kc; 1 kw, DA-N (CP for 5 kw-D, 1 kw-N, DA-N). P. O. Box 1600. Phone Diamond 5-3357. Radio Air Ways Inc. (original owner).

Network ABC. Reps Lucas; PRO (N.Y. & Chicago); Zwahlen (Atlanta).

E. L. Kincaid, pres & gen mgr; Floyd Coon, coml mgr; Clare Kincaid, prog dir & prom mgr; Don Brown, news dir; Ralph Cook, chief engr.

KATR (June 12, 1962): 1320 kc; 1 kw-D. 130 E. 13th Ave. Phone Diamond 5-3338. Eugene Broadcasters (original owner).

Network Pacific Adult Radio. Reps Grant Webb; Cliff Engle (Portland-Seattle); Feltis, Dove, Cannon (Portland).

David Miles, gen mgr; Ken Stuart, coml mgr; Bill Chapman, prog dir; Dean Garrison, prom mgr; Calvert Applegate, chief engr; Bonnie Moon, women's dir.

KBMC-FM (not on air; target date unknown): 94.5 mc (CP 3.4 kw. Antenna height—800 feet). Milan Corp.

KEED (See Springfield, Ore. listing).

KERG (1949): 1280 kc; 5 kw-D, 1 kw-N, DA-N. 1600 Coburg Rd. Phone Diamond 5-4304. Guard Publishing Co. (acquired station Feb. 1, 1957). See "Newspaper Ownership."

Network CBS. Reps Meeker; Charles Burrows (Portland); Day-Wellington (Seattle).

Specialty programs: Scandinavian, 1 hr. wkly. Alton F. Baker Jr., pres; Robert C. La Bonte, gen mgr; James Magnuson, coml mgr; Cliff Cole, prog dir; Mike Guldager, news dir; Bill Green, chief engr.

KFMY (FM) (Jan. 17, 1959): 97.9 mc; 3.6 kw. Antenna height—minus 60 feet. (CP 3.5 kw. Antenna height—780 feet). Eugene Medical Center. Phone Diamond 3-4511. Music Inc. (original owner).

Lytle N. Young, pres & gen mgr; Bob Bray, coml mgr; Dorothea Day, prog dir; James R. Huntington, prom mgr; John Andrews, news dir; Laurence C. Raynes, chief engr.

KORE (September 1927): 1450 kc; 1 kw-D, 250 w-N. P. O. Box 1032. Phone Diamond 4-4214. Lane Broadcasting Co. (acquired station October, 1948).

Network MBS. Reps Masla; Venard, Torbet & McConnell (Calif); Feltis, Dove, Cannon (Seattle); Jacobson (Portland).

Lee Bishop, pres & gen mgr; Virgil Parker, vp & sls mgr; Bob Anderson, prog dir; Dolph Janes, news dir.

KPIR (Feb. 12, 1962): 1500 kc; 1 kw-D. P. O. Box 542. Phone Parkway 6-7691. Emerald Broadcasting Corp. (original owner).

Rep Sandeberg-Gates, Weed. Specialty programs: Scandinavian, 3 hrs., wkly. R. B. Thompson, pres & gen mgr; Ken Bushey, coml mgr; Ed Leahy, news dir; Andrew Walker, chief engr.

***KRVM (FM)** (Dec. 8, 1947): 91.9 mc; 0.324 kw. Antenna height—minus 28 feet. 200 N. Monroe St. Phone Diamond 2-1151. School District No. 4 (original owner).

Specialty programs weekly: French, 1½ hrs.; Spanish, ½ hr.

Roger J. Hougium, mgr & chief engr; Miss Kenar Charkoudian, dir of school programs.

KUGN (July 1946): 590 kc; 5 kw-D, 1 kw-N, DA-N. P. O. Box 112. Phone Diamond 4-6216. KUGN Inc. (original owner). See Fisher Stations in "Group Ownership."

Network NBC. Rep Meeker (National); Art Moore (Regional).

C. O. Fisher, pres & gen mgr; John Tasnady, coml mgr; Bob Hougium, prog dir; Wendy Ray, news dir; George Hathaway, chief engr.

KUGN-FM (1948): 99.1 mc; 0.39 kw. Antenna height—60 feet. (CP antenna height—850 feet). Address, licensee & staff same as KUGN (above).

***KWAX-FM** (March 1951): 91.1 mc; 0.01 kw. Dept. of Speech, Univ. of Oregon. Phone Diamond 2-1411, ext 446. State of Oregon for the State Board of Higher Education (original owner).

Network NAEB. Dale W. Wile, gen mgr; Don Snell, prog dir; Duane Muller, news dir; Steve Williams, chief engr.

KWFS (May 6, 1962): 1540 kc; 1 kw-D. P. O. Box 1122. Phone Diamond 5-3211. Willamette Family Stations Inc. (original owner).

Marvin R. Steffins Jr., pres; Robert W. Ball Jr., stn mgr; Mike Kramer, prog dir; Walt Jamison, chief engr.

***KWFS-FM** (April 22, 1962): 96.1 mc; 70 kw. Antenna height—240 feet. Duplicates KWFS (above).

FOREST GROVE, Washington County

KWAY (Nov. 16, 1950): 1570 kc; 1 kw-D. P. O. Box 346. Phone Elgin 7-6644. Triple G. Broadcasting Co. (acquired station Nov. 8, 1959). See Crawford Stations in Group Ownership.

Rep Pearson. Rick Blakely, mgr & chief engr; Pixie Blakely, office mgr & prog dir; Hugo Petriani, news dir.

GOLD BEACH, Curry County

KRLY: 1220 kc (CP for 1 kw-D). Gold Beach Broadcasting Co.

GRANTS PASS, Josephine County

KAGI (Dec. 16, 1939): 930 kc; 5 kw-D, 1 kw-N, DA-N. P. O. Box 148. Phone Greenwood 6-4477. KAGI Inc. (acquired station September 1961) See "Newspaper Ownership" and Southern Oregon Stations in "Group Ownership."

Network MBS. Rep Adam Young; Art Moore (Northwest). J. Edwin Arnold, mgr; Nester Williams, chief engr.

KGPO (FM) (April 1948): 96.9 mc; 1.3 kw. Antenna height—minus 485 feet. (CP 99.9 mc; 4.5 kw. Antenna height—530 feet.) Southern Oregon Broadcasting Co. Partially duplicates KAGI (above).

KAJO (Aug. 15, 1957): 1270 kc; 5 kw-D. P. O. Box 230. Phone Greenwood 6-6608. Grants Pass Broadcasting Co. (original owner).

Rep Venard, Torbet & McConnell. James O. Wilson Jr., gen mgr; Jim T. Jackson, coml mgr; Elzie Parker, news editor; Charles B. Field, chief engr.

GRESHAM, Multnomah County

KGRO (Sept. 28, 1956): 1230 kc; 1 kw-D, 250 w-N. 1230 Melody Lane. Box 32. Phone Mohawk 5-4143. Gresham Broadcasting Co. (acquired station April 11, 1959).

Network Keystone. Daniel M. McPeak, pres & chief engr; George De Witz, coml & prom mgr.

HERMISTON, Umatilla County

KOHU (Feb. 6, 1956): 1570 kc; 1 kw-D. P. O. Box 1. Phone Jordan 7-6500. Sarah Knierim, Indv. & Exec. of Est. of Carl F. Knierim, deceased (original owner).

Network MBS. Sarah Knierim, owner; Doris Hiatt, prom mgr; Robert Arnott, news dir; Paul Schumacher, asst chief engr; Melvin Hirning, coml mgr; Eleanor Davis, prog dir.

HILLSBORO, Washington County

***KUIK** (1954): 1360 kc; 1 kw-D. 155-A S. Second St. Phone Midway 8-1360 or Midway 8-4551. John P. Gillis (acquired station Oct. 31, 1958).

Network Keystone. Rep Art Moore. John P. Gillis, owner & gen mgr; Pete J. Gillis, sls mgr; Donald Stellges, prog dir; Paul Alexander, farm dir; Lance Mushaw, prom mgr & news dir; Albert Bishop, chief engr; Hazel M. Gillis, traf mgr & women's prog dir.

HAMILTON-LANDIS & ASSOCIATES, Inc.

NATIONWIDE MEDIA BROKERS
WASHINGTON, D. C., CHICAGO, DALLAS,
SAN FRANCISCO

SELL **MORE**

RADIO & TELEVISION STATIONS
IN THE WEST—NEAREST OFFICE IS—
111 SUTTER ST., SAN FRANCISCO 4
EXBROOK 2-5671

HOOD RIVER, Hood River County

KIHR (Oct. 17, 1950): 1340 kc; 250 w. P. O. Box 207. Phone Evergreen 6-1511. Oregon-Washington Broadcasters Inc. (original owner). Reps Webb; Art Moore.
C. J. McCredie, pres, gen mgr & chief engr; Veda White, asst mgr & prom mgr.

KLAMATH FALLS, Klamath County

KAGO (1923): 1150 kc; 5 kw-D, 1 kw-N, DA-N. P. O. Box 1130. Phone Tuxedo 2-2551. Gibson Radio Inc. (acquired station 1959). See Krisik-Wolf-Sturdevant-Dustin Stations in "Group Ownership."

Network ABC. Reps Hollingbery; Art Moore (Northwest).

Riley R. Gibson, pres; John L. Ferm, vp & gen mgr; Robert Bartlett, stn mgr & prog dir; Doug Walker, sls mgr; Wayne Loerke, chief engr.

KFLW (1946): 1450 kc; 500 w-D, 250 w-N. 327 Main St. Phone Tuxedo 2-4656. David F. Snow (acquired station Oct. 15, 1960).

Network CBS. Reps Sandeberg; Weed; Feltis, Dove, Cannon (Portland & Seattle).

David Snow, gen mgr & chief engr; Wayne Scott, coml mgr; Gary McCullum, prog dir; Chuck Hooker, news dir.

KLAD (September 1955): 960 kc; 5 kw-D. P. O. Box 979. Phone Tuxedo 4-7794. Ogden Knapp (acquired station April 3, 1961).

Reps Venard, Torbet & McConnell (West); Hugh Felits (Northwest); Jacobson.

Ogden Knapp, pres & gen mgr; Fritz Egger, prog dir; Larry Jones, prom mgr & news dir; Bill Grimes, chief engr.

LA GRANDE, Union County

KLBM (1938): 1450 kc; 1 kw-D, 250 w-N. P. O. Box 907. Phone Woodland 3-4121. Inland Radio Inc. (acquired station September 1943).

Reps Sandeberg-Gates; Art Moore.
Gordon L. Capps, pres; Ken Lillard, gen mgr & prog dir; Robert Emple, coml mgr & sports dir; Robert Maszk, news dir; Warren Curry, chief engr.

LAKEVIEW, Lake County

KQIK (Dec. 5, 1956): 1230 kc; 250 w, SH. 411 N. First St. Phone Whitehall 7-2164. Pacific Northwest Radio Inc. (original owner).

Network Keystone. Reps Continental; Feltis, Dove, Cannon.

Arbee E. Freeman, pres; Wayne W. Whitehead, gen mgr & chief engr.

LEBANON, Linn County

KGAL (1950): 920 kc; 1 kw, DA-1. P. O. Box 578 (Lebanon); 5th & Ellsworth (Albany, Ore.). Phone Alpine 8-2134 (Lebanon); Wabash 8-9255 (Albany). Radio Wonderland Willametteland, Inc. (acquired station 1961). See Stadler Stations in "Group Ownership."

Network Oregon Beaver Network. Rep Pearson.
Alex Dreier, pres; Glen Stadler, gen mgr; Don Wellman, mgr; Tom Boyd, coml mgr; John Kline, prom dir; Keith Samples, news dir; Bob Weed, chief engr.

McMINNVILLE, Yamhill County

KMCM (June 18, 1949): 1260 kc; 1 kw, DA-N, SH. P. O. Box 207. Phone 472-2151. Yamhill Radio Co. (acquired station Oct. 1, 1959).

Network Keystone. Rep H. S. Jacobsen.
Jerry Carr, pres; Larry Lanz, gen mgr, prog dir & chief engr; William S. Powell, coml mgr; Gary Hamilton, news dir.

MEDFORD, Jackson County

KBOY (May 31, 1954): 730 kc; 1 kw-D. P. O. Box 1109. Phone 773-5355. KBOY Broadcasters

(acquired station April 1, 1961).

Reps Masla; Venard, Torbet & McConnell (Calif); Feltis, Dove, Cannon (Seattle); H. S. Jacobson (Portland).

Kenneth R. Card, owner; Winston K. Marks, gen mgr; Robert Cook, coml mgr; Richard A. Schuchard, prog dir; Victor Califf, chief engr.

KBOY-FM (March 1959): 95.3 mc; 0.80 kw. Antenna height—minus 225 feet. Duplicates KBOY above 16% (approx.). Programs separately.

KDOV (Aug. 16, 1958): 1300 kc; 5 kw-D. P. O. Box 869. Phone Spring 3-5000. Medford Broadcasters Inc. (original owner).

Rep Tracy More.
W. H. Hansen, pres & gen mgr; John Klukert, coml mgr; John Linn, prog dir; Rosa David, prom mgr; Rod Paul, news dir; Ken David, chief engr.

KMED (1922): 1440 kc; 5 kw-D, 1 kw-N. P. O. Box 1306. Phone Spring 3-7373. TWX MF 6024. Radio Medford Inc. (acquired station July 1, 1950).

Network ABC; NBC. Reps Hollingbery; Day-Wellington; Charles L. Burrow.

Les DeArmond, pres; Ray Johnson, exec vp & gen mgr; Ted Thompson, coml mgr; Don Hanlin, prog dir; Richard A. Moody, news dir; Ellis Feinstein, chief engr.

KMED-TV: Tv companion of KMED.

KSHA (April 7, 1962): 860 kc 1 kw-D. 27 W. Main. Phone Spring 2-8600. Medford Broadcasters (Joint Venture) (original owner).

Network Pacific Adult Radio. Reps Grant Webb; Cliff Engle (Portland-Seattle); Feltis, Dove, Cannon (Portland).

Robert Wells, gen mgr; Robert Cook, asst mgr in charge of sales; Barton Cronin, prog dir; Edythe Moore, traffic mgr.

KYJC (October 1947): 1230 kc; 1 kw-D, 250 w-N. Barnett Road. Phone Spring 2-6644. Medford Printing Co. (original owner). See "Newspaper Ownership."

Network CBS. Reps Pearson; Moore.
Robert W. Ruhl, pres; Thomas MacLeod, gen mgr; Art Chipman, sls mgr.

NEWPORT, Lincoln County

KNPT (June 24, 1948): 1310 kc; 5 kw-D, 1 kw-N, DA-N. P. O. Box 1428. Phone Amherst 5-2266. Yaquina Radio Inc. (original owner).

Reps Meeker; Art Moore (Northwest).
Tom Becker, pres & coml mgr; Buss Jolley, gen mgr & prog dir; Whitey Coker, prom mgr; Ron Phillips, news dir; Del Kruger, chief engr.

NORTH BEND, Coos County

KBBR (December 1950): 1340 kc; 1 kw-D, 250 w-N. Box 508. Phone 756-5108. Big Bay Radio Inc. (acquired station-Dec. 16, 1959).

Reps Fifth Ave. Repts; Feltis, Dove, Cannon (Seattle & Portland); Sandeberg (L.A. & S.F.).

Bill Karl, pres & co-mgr; Rod Walter, co-owner & prog dir; Ralph Dailey, prom mgr; Lowell Lux, news dir; Art Schuldt, chief engr.

OCEANLAKE, Lincoln County

KBCH (May 1955): 1380 kc; 1 kw-D. P. O. Box 358. Phone Wyman 4-2181. Yaquina Radio Inc. (acquired station Nov. 16, 1959).

Reps Meeker; Art Moore (Oregon); Continental Radio Sales.

Thomas R. Becker, pres; Henry G. Florip, gen mgr; Joyce Wickman, prog dir; Stuart Pool, prom mgr & sports edit; Echo Smith, news dir; Douglas Altman, chief engr.

ONTARIO, Malheur County

KSRV (Nov. 23, 1946): 1380 kc; 5 kw-D, 1 kw-N, DA-N. P. O. Box 540. Phone Tucker 9-8651. Inland Radio Inc. (original owner).

Reps Sandeberg; Art Moore (Northwest).

Gordon L. Capps, pres & gen mgr; John R. Humphreys, coml mgr; Walt C. Ross, prog dir; Charles E. Harland, prom mgr; Clayton Stewart, news dir; Stan McNutt, chief engr.

OREGON CITY, Clackamas County

KGON (July 4, 1947): 1520 kc; 10 kw, DA-1. (CP 50 kw, DA-1). P. O. Box 5865, Portland, zone 22. Phone Olive 6-1441. Clackamas Broadcasters Inc. (original owner).

Network MBS. Reps Broadcast Times Sales; Wm. J. Wagner (Seattle).

R. J. Hartke, pres; Irwin S. Adams, gen & coml mgr; Sonora B. Hoffman, prog dir; Frank Faro, news dir; Sidney Roach, chief engr.

ORETECH, Klamath County

***KTEC** (FM) (1951): 88.1 mc; 0.01 kw. The State Board of Higher Education.

PENDLETON, Umatilla County

KKID (1941): 1240 kc; 1 kw-D, 250 w-N. P. O. Box 178. Phone 276-1311. Roderick Sound Inc. (acquired station July 15, 1961).

Reps H. S. Jacobson (Portland), Feltis (Seattle), Venard, Torbet & McConnell (San Francisco), Gates (Los Angeles).

Robert W. Roderick, pres, gen mgr & chief engr; Donna Roderick, prog dir.

KUBE (June 26, 1956): 1050 kc; 1 kw-D. 236 S.E. 1st St. Phone Crestview 6-1961. Umatilla Broadcasting Enterprises Inc. (original owner).

John M. Carroll, pres; T. Vern Green, coml mgr; Paul A. Schumacher, gen mgr & chief engr.

KUMA (Aug. 25, 1955): 1290 kc; 5 kw, DA-N. P. O. Box 278. Phone 276-1511. Pendleton Broadcasting Co. (original owner). See Fisher Stations in "Group Ownership."

Network ABC. Reps Hollingbery; Art Moore.
Carl O. Fisher, pres; Ted A. Smith, vp & gen mgr; Jack D. Comfort, prog dir; James C. Bradley, chief engr.

PORTLAND, Multnomah County

KBEV (not on air, target date not announced): 1010 kc; 1 kw-D, DA. R. E. Allen, receiver.

***KBPS** (March 23, 1923): 1450 kc; 250 w-SH. 546 N.E. 12th Ave., zone 14. Phone Belmont 4-5469. Benson Polytechnic School (acquired station 1929). Dr. Patricia Green Swenson, gen mgr; Harold Potter, chief engr.

KEX (1926): 1190 kc; 50 kw, DA-1. 2130 S.W. 5th Ave., zone 1. Phone Capital 2-1881. TWX PD 133. Golden West Broadcasting Inc. See Gene Autry Stations in "Group Ownership."
Rep AM Radio Sales Co.

KGMG-FM (June 15, 1960): 95.5 mc; 68 kw. Antenna height—920 feet. Stereocast by multiplex. 4636 S.W. Council Crest Dr. Phone Capital 2-3536. KGMG Inc. (original owner). See International Good Music Stations in "Group Ownership."

Rogan Jones, pres; James L. Hamstreet, gen mgr; Marc Bowman, stn mgr.

KGW (1922): 620 kc; 5 kw, DA-1. 1139 S.W. 13th Ave., zone 9. Phone Capital 3-6364. TWX PD 48. King Broadcasting Co. (acquired station Nov. 1, 1953). See King Broadcasting Stations in "Group Ownership."

Network NBC. Rep Blair.
Mrs. A. Scott Bullitt, pres & gen mgr; Henry B. Owen, exec vp & vp, business div; Stimson Bullitt, vp & sec; Otto Brandt, vp, broadcast div; Jay W. Wright, dir of engineering planning; Jackson Fleming, stn mgr; Hal Starr, prog dir; Walter Hawthorne, merchandising mgr; Ed Busse, prom mgr; James B. Miller, news dir; Gloria Chandler, dir of public service; Clare Hanawalt, chief engr.

KGW-TV: Tv companion of KGW.

KISN (See Vancouver, Wash., listing).

KLIQ (Aug. 15, 1957): 1290 kc; 5 kw-D. Broadcast Square, Oaks Park, zone 2. Phone Belmont 4-8448. Malloy-Breyer Inc. (acquired station Feb. 18, 1959).

Rep Hall; Smith.

Donald A. Breyer, pres; Jack Grant, gen mgr; Robert A. McNulty, prog dir; Howard McNulty, merch dir; Ed Hart, news dir; Loyal Conley, chief engr.

KOAP-FM (1958): 92.3 mc; 56 kw. Antenna height—955 feet. State of Oregon acting by and through the State Board of Higher Education.

KOIN (1925): 970 kc; 5 kw, DA-N. 140 S.W. Columbia St., zone 1. Phone Capitol 8-3333. TWX L-7259. Mount Hood Radio & Tv Broadcasting Corp. (acquired station 1952). See Newhouse Newspaper Stations in "Group Ownership" and "Newspaper Ownership."

Network CBS, CBS Pacific Radio Network. Reps CBS Radio Spot Sales, Art Moore (Seattle).

C. Howard Lane, pres; Harry H. Buckendahl, vp & gen mgr; Robert R. Whitely, natl adv mgr & prom dir; Willard (Bill) Mears, prog dir; L. S. Bookwalter, dir of engineering; Lester Halpin, news dir; Johnny Carpenter, sports dir.

KOIN-FM (1948): 101.1 mc; 48 kw. Antenna height—1390 feet. Duplicates KOIN (above).

KOIN-TV: Tv companion of KOIN-AM-FM.

KPAM (1949): 1410 kc; 5 kw-D. P. O. Box 1230, zone 7. Phone Capital 6-7676 Chem-Air Inc. (acquired station April 1, 1960). See Boeing Stations in "Group Ownership."

Rep Weed.

William E. Boeing Jr., pres; Del Leeson, gen & coml mgr; Don Vincent, prog dir; Maryetta Devereaux, prom mgr; Robert McClanathan, chief engr.

KPFM (FM) (Sept. 1, 1946): 97.1 mc; 33 kw. Antenna height—929 feet. Same licensee, address and staff as KPAM (above).



KPDQ (July 30, 1947): 800 kc; 1 kw-D. 4903 N.E. Sandy Blvd., zone 13. Phone Atlantic 2-3232. KPDQ Inc.

John W. Davis, pres; David M. Jack, station mgr; Don Wilkinson, chief engr.

KPDQ-FM (1961): 93.7 mc; 57 kw. Antenna height—940 feet. Duplicates KPDQ (above).

KPOJ (Nov. 12, 1923): 1330 kc; 5 kw, DA-1. 1019 SW 10th Ave. P. O. Box 31, zone 5. Phone Capital 7-3484. KPOJ Inc. (acquired station 1944).

Reps Petry; Day-Wellington (Seattle).

R. M. Brown, pres & gen mgr; Jack Moys, coml mgr; Vern Mueller, prog dir; Gary Capps, prom mgr; Bill Brubaker, news dir; Herbert A. Davidson, chief engr.

KPOJ-FM (1948): 98.7 mc; 4.1 kw. Antenna height—1100 feet. Duplicates KPOJ (above).

KQFM (FM) (May 1954): 100.3 mc; 17 kw. Antenna height—960 feet. P. O. Box 710, zone 7. Phone Capital 8-0383. Point-O-Salescast Inc.

*KRRC (FM) (May 1958): 89.3 mc; 10 w. Reed Institute, zone 2. Phone Prospect 1-2180. The Reed Institute (original owner).

Barret Hansen, gen mgr; Bruce Taylor, prog dir; Glenn Morris, news dir; John Landstreet, chief engr.

KWJJ (1925): 1080 kc; 10 kw, DA-2. 931 S.W. King Ave., zone 5. Phone Capital 8-4393. Rodney

F. Johnson (acquired station Feb. 17, 1952).

Network ABC. Reps Masla; Ben Harkins (Seattle); Venard, Torbet & McConnell.

Specialty programs: Italian, 1 hr. wkly.

Rodney F. Johnson, pres & gen mgr; Ben T. Crosby, coml mgr; Jerry Speerstra, prog dir; Don Kneass, news dir; Les Windes, chief engr.

KXL (1926): 750 kc; 50 kw, DA-1, L-WSB Atlanta. P. O. Box 5886, zone 22. Phone Olive 4-3193. TWX 174. Seattle, Portland & Spokane Radio (acquired station June 7, 1958). See Seattle, Portland & Spokane Radio Group Stations in "Group Ownership."

Rep McGavren.

Lester M. Smith, gen mgr; Richard Levy, coml mgr; Mel Bailey, prog dir; John Salsbury, news dir; Bryce Howard, chief engr.

PRINEVILLE, Crook County

KRCO (Feb. 1, 1950): 690 kc; 1 kw-D. P. O. Box 188. Phone Hillcrest 7-6239. Radio Central Oregon Inc. (original owner).

Reps Pearson; Feltis, Dove, Cannon (Seattle); Jacobson (Portland).

Collin R. Matheny, pres, gen mgr & chief engr; Richard W. Burger, coml mgr; Rita A. Matheny, prog dir.

REDMOND, Deschutes County

KPRB (October 1952): 1240 kc; 250 w, S.H. P. O. Box 787. Phone Lincoln 8-3100. Radio Station KPRB.

Rep Webb; Wagner.

REEDSPORT, Douglas County

KRAF (June 2, 1961): 1470 kc; 5 kw-D. P. O. Box 471. Phone Crestview 1-2674. Walter J. Kraus (original owner).

Network Keystone.

Walter Kraus, pres; Gless Connoy, gen mgr, coml mgr & chief engr; Katie Connoy, prog dir & prom mgr.

ROSEBURG, Douglas County

KQEN (Sept. 19, 1950): 1240 kc; 250 w. P. O. Box 847. Phone Orchard 3-4464. Pacific Western Broadcasters.

KRRR (June 1935): 1490 kc; 250 w. (CP 1 kw-D, 250 w-N). P. O. Box 910. Phone Orchard 3-5551. Douglas County Tricasters Inc. (acquired station March 1, 1961). See "Newspaper Ownership."

Network CBS. Reps Meeker; Art Moore (Northwest).

Robert F. Johnson, pres, mgr; Joe Maierhauser, vp; James H. Johnson, sec-treas & coml mgr.

KYES (Nov. 1955): 950 kc; 1 kw-D. P. O. Box 1138. Phone Orchard 3-6678. Douglas Broadcasters Inc. (original owner).

Rep Pearson; Hugh Feltis (regional).

E. LeRoy Hiatt, pres; Elliott Motschenbacher, gen mgr.

ST. HELENS, Columbia County

KOHI (March 2, 1960): 1600 kc; 1 kw-D. P. O. Box 187. Phone 1600. Columbia County Broadcasters Inc. (original owner).

Network Keystone. Reps Pearson; Art Moore. Mrs. L. Berenice Brownlow, pres; William Anderson, vp & gen mgr.

L. Berenice Brownlow, pres; Bill Anderson, vp & gen mgr.

SALEM, Marion County

KAPT (Dec. 12, 1961): 1220 kc; 1 kw-D. 212 High St., N.E. Phone 364-3353. Salem Broadcasters, a joint venture.

Network MBS; Keystone; Pacific Adult Radio. Reps Webb; Cliff Engel (Portland & Seattle); Feltis, Dove, Cannon (Portland).

Col. Carl W. Nelson, gen mgr; Ron Terry, coml

mgr; Richard Gilbert, prog dir; Calvert Applegate, chief engr & farm dir.

KBZY (May 1957): 1490 kc; 1 kw-D, 250 w-N. P. O. Box 308. Phone Empire 4-6748. Salem Broadcasting Co. (acquired station May 1957). See Fisher Stations in "Group Ownership."

Network NBC. Reps Meeker (national); Art Moore (regional).

C. O. Fisher, pres; A. D. Bauer, gen mgr; Bob McCarl, prom mgr; John Vaughn, news dir; Gene Harrison, chief engr.

KGAY (1951): 1430 kc; 5 kw-D. Box 768. Phone Empire 3-7121. Radio Wonderland Willamette Inc. (acquired station July 1, 1961). See Stadler Stations in "Group Ownership."

Rep Pearson.

Alex Dreier, pres; Glen Stadler, gen mgr; Robert Bruce, stn mgr; Ron Terry, coml mgr; Charles Haddix, reg sls mgr; Jerry Lambert, prog dir; Dick Doughty, news dir; Dan Dillon, chief engr.

KSLM (1934): 1390 kc; 5 kw-D, 1 kw-N. P. O. Box 631. Phone Empire 4-8433. Oregon Radio Inc. (acquired station March 1, 1944).

Network ABC. Reps Masla (Chicago & N.Y.); Venard, Torbet & McConnell (Calif); Feltis, Dove, Cannon (Seattle); H. S. Jacobson (Portland).

Lou C. McCormick, pres; Alex deSchweinitz, vp & gen mgr; Bob McCarl, prog dir; John Kline, news dir; Clyde Carlton, chief engr.

SPRINGFIELD and EUGENE, Lane County

KEED (Sept. 7, 1954): 1050 kc; 1 kw-D. P. O. Box K, Eugene or Springfield. Phone Parkway 6-6591. KEED Inc. (acquired station May 1955). See Stadler Stations in "Group Ownership."

Rep Pearson.

Glen M. Stadler, pres & chief owner; Helen Stadler, vp; Rodney V. Loudon, mgr; J. Robert Litten, prog dir; Charles A. Searl, coml mgr; James H. O'Neill, news dir; Robert Barnes, chief engr.

KEED-FM (December 1958): 93.1 mc; 1.35 kw. Antenna height—90 feet. Same licensee & staff as KEED (above).

THE DALLES, Wasco County

KACI (June 1955): 1300 kc; 1 kw-D. P. O. Box 516. Phone Cypress 6-9661. Radio Mid-Columbia Inc. (original owner).

Rep Moore; Hopewell.

Mervin V. Ling, pres & gen mgr; Richard N. Robinson, stn mgr; Edwin C. Miller, tech dir; Clifford Zauner, chief engr.

KODL (Oct. 12, 1940): 1440 kc; 1 kw, DA-N. KODL Bldg. Phone Cypress 6-2300. Western Radio Corp. (original owner).

Network Keystone. Reps H. S. Jacobson (Portland); Hugh Feltis (Seattle & California).

V. B. Kenworthy, pres & gen mgr; Paul Walden, stn mgr & chief engr; Gerald Webb, coml mgr & news dir; Steve Montgomery, prog dir.

TILLAMOOK, Tillamook County

KTIL (August 1947): 1590 kc; 1 kw, DA-N. P. O. Box 1590. Phone Victor 2-4422. Tillamook Broadcasting Co. (original owner).

Rep Ayers; Venard, Torbet & McConnell; Moore.

Fred Guyton, pres & gen mgr; Larry Brunen, coml mgr & chief engr; Al Charf, prog dir; Neil Tucker, sports dir.

TOLEDO, Lincoln County

KT00 (Sept. 26, 1960): 1230 kc; 250 w. P. O. Box 568. Phone 336-2662. Edward C. McElroy Jr. (acquired station June 1960).

Rep Jacobson.

E. C. McElroy Jr., owner, gen mgr & coml mgr; Jo McElroy, prog dir; Kent Freeman Jr., news dir; George W. Morrison, chief engr.

PENNSYLVANIA

*Non-commercial

ALLEGHENY MOUNTAIN NETWORK Now Interconnected!

Don't pass up Central Pennsylvania where over a million people live at least 75 miles from a major market. Allegheny Mountain Network covers 25 counties where city stations can't reach!
They tried it . . . and came back for more:

**J. Walter Thompson
N. W. Ayer & Son
William Esty
Fuller & Smith & Ross
Gray & Rogers
Kenyon & Eckhardt
Vic Maitland & Associates
McCann-Marschalk**

Contact John Eschbach
Allegheny Headquarters
Tyrone, Penna.
Phone 814-684-3200

BUY *Allegheny* NETWORK

ALLENTOWN, Lehigh County

WAEB (1949): 790 kc; 500 w-D, 1 kw-N, DA-2. Seventh & Hamilton Sts. Phone 434-9364. WAEB Broadcasters Inc. (acquired station Aug. 10, 1957). See Good Neighbor Stations in "Group Ownership."

Rep Radio-Tv Reps.

William F. Rust Jr., pres; S. Robert Ackley, gen mgr; Kerm Gregory, prog dir; Jay Sands, news dir; William R. Gottshall, chief engr.

WAEB-FM (June 30, 1961): 104.1 mc; 8.9 kw. Antenna height—175 feet. Duplicates WAEB (above).

WFMZ (FM) (July 1947): 100.7 mc; 4.8 kw. Antenna height—835 feet. East Rock Rd. Phone 797-4530. Franklin Broadcasting Co. (acquired station Nov. 1, 1961).

Rep Good Music Broadcasters.

Lawrence M. C. Smith, pres; Paul Blanshard Jr., gen mgr; Dan Houck, chief engr.

WHOL (Sept. 12, 1948): 1600 kc; 500 w-D, DA. Colaroda & Poplar Sts. Phone Hemlock 4-4801. Allentown Broadcasting Corp. (original owner).

Rep Raymer.

Specialty programs: Spanish, ¾ hrs. wkly.

Charles Helwig, pres; Victor C. Diehm, vp; Willard B. (Bill) Camperson, gen mgr; David M. Van Sant, prog dir; Gerald B. West, chief engr; Roy B. Goshorn, news dir.

WKAP (September 1948): 1320 kc; 5 kw-D, 1 kw-N, DA-2. P. O. Box 689. Phone 433-3166. WKAP Inc. (acquired station September 1947). See Rahall Stations in "Group Ownership."

Rep H-R Reps. (N.Y.).

Specialty programs: Spanish, 1 hr. wkly.

N. Joe Rahall, pres; Ogden R. Davies, gen mgr; Alan D. Raber, prog dir; C. Frank Cordaro, chief engr.

WSAN (May 24, 1923): 1470 kc; 5 kw, DA-N. P. O. Box 568, 39-41 N. 10th St. Phone 434-9511. Lehigh Valley Broadcasting Co. (acquired station June 6, 1950).

Network NBC. Rep Bolling.

Reuel H. Musselman, gen mgr; Austin R. Dreisbach, coml mgr; Edison S. Leonard, prog dir; Charles Zaimes, news dir;

ALTOONA, Blair County

WFBG (Oct. 30, 1924): 1290 kc; 5 kw-D, 1 kw-N, DA-2. Commerce Park. Phone Windsor 4-2031. TWX 814-391-0171. Triangle Publications Inc. (acquired station Feb. 20, 1956). See Triangle Stations in "Group Ownership." Also see "Newspaper Ownership."

Rep McGavren.

Roger W. Clipp, vp; John Stilli Jr., gen mgr; John Brubaker, sls mgr; James Van de Velde, prog dir; Lantz Hoffman, news opns dir; Richard L. Kline, chief engr.

WFBG-FM (1960): 98.1 mc; 30 kw. Antenna height—1020 feet. Same licensee and address as WFBG (above).

WFBG-TV: Tv companion of WFBG-AM-FM.

WRTA (June 12, 1946): 1240 kc; 1 kw-D, 250 w-N. P. O. Box 552. Phone Windsor 3-6112. Altoona Trans-Audio Corp. (acquired station April 1956).

Network ABC. Rep Clark; Philadelphia Spot Sales.

Martin F. Malarkey Jr., pres; Louis H. Murray, exec vp; David R. Wolf, stn & coml mgr; Tony Curtis, prog dir; George Blatchford, news dir; Albert Merritts, chief engr.

WVAM (July 1948): 1430 kc; 1 kw, DA-N. 2727 Albert Dr. Phone Windsor 4-8127. General Broadcasting Corp. (original owner).

Network CBS. Rep Weed.

Specialty programs: Italian; Polish.

E. S. Leopold, pres; Will Ketner, prog dir & gen mgr; Will Union, coml mgr; Adam Gallan, prom mgr; Mary Grace Kirsch, news dir; John Schiele, chief engr.

WVAM-FM (July 1948): 100.1 mc; 360 w. Antenna height—minus 345 feet. Duplicates WVAM (above).

AMBRIDGE, Beaver County

WMBA (March 1, 1958): 1460 kc; 500 w-D, DA. P. O. Box 509. Phone Congress 6-1110. Miners Broadcasting Service Inc. (original owner). See Miners Broadcasting Stations in "Group Ownership."

John W. Angst, gen mgr; Roy E. Angst, stn mgr.

APOLLO, Armstrong County

WAVL (Dec. 13, 1947): 910 kc; 1 kw-D. P. O. Box 277. Phone Grover 2-3921. Tri-Borough Broadcasting Co. (original owner).

Network Keystone.

C. F. Clifton, pres; A. J. West, gen mgr & coml mgr; Helen Tobie, prog dir; Carman Tubby, news dir; Harry Lofgren, chief engr.

BARNESBORO, Cambria County

WNCC (Oct. 15, 1950): 950 kc, 500 w-D. 803 Maple Ave. Phone Williams 8-9200. WNCC Inc. (acquired station Jan. 28, 1960).

Network Keystone.

Specialty programs: French, 1 hr.; Italian, 1 hr.; Polish, 3 hrs., wkly.

J. Howard Bair, pres & chief engr; William R. Raihall, gen mgr; Joanne E. Tibbott, prog dir; Robert J. Bacha, news dir.

BEAVER FALLS, Beaver County

WBVP (May 25, 1948): 1230 kc; 1 kw-D, 250 w-N. P. O. Box 719. Phone Tilden 6-4100. WBVP Inc. (original owner).

Specialty programs: Italian, ½ hr. wkly.

Frank R. Smith, pres; Thomas B. Price, gen mgr, stn & sls mgr, vp; Charles H. Wilson, prog dir; E. A. Sekeres, prom mgr; Ernie Kline, news dir; Andy Sivak, chief engr.

WBVP-FM (August 1960): 106.7 mc; 16.5 kw. Antenna height—250 feet. Same address and owners as WBVP (above). Duplicates WBVP except for 8-11 p.m.

BEDFORD, Bedford County

WBFD (July 2, 1955): 1310 kc; 5 kw-D. P. O. Box 572. Phone 623-5131. Inquirer Printing Co. (original owner). See "Newspaper Ownership."

John A. Biddle, pres; Hugo K. Frear, gen mgr; Robert S. Harrison, stn mgr & coml mgr; Sherwood B. Hawley, prog dir; Glenn B. Ritchey, prom mgr; Paul D. Imgrund, news dir; William H. Smith, chief engr.

BELLEFONTE, Centre County

WBLF (Aug. 1, 1958): 1330 kc; 500 w-D. 107 N. Allegheny St. Phone Elgin 5-4751. Bellefonte Broadcasting Co. (original owner). See Cary H. Simpson Stations in "Group Ownership."

Network MBS. Rep Allegheny Mountain.

Cary H. Simpson, pres; John W. Eschbach, stn mgr; William E. Moses, sls mgr; Earl Pennington, prog dir; Ruth Thomas, women's dir; Arnold Kuhn, farm dir; Daniel Clemson Jr., news dir; Robert A. Cook, chief engr.

WBLF—Bellefonte-State College

WBLF effectively bridges the gap between the old-time "residents" of Centre County and their newly arrived neighbors—35,000 or more—including Penn State faculty, students, and research engineers. Take a tip from Aitken-Kynett, D. P. Brother, J. Walter Thompson, McCann-Marschalk, and others.

Contact Jim Kerschner, 814-355-4751

AN *Allegheny* STATION

BERWICK, Columbia County

WBRX (Aug. 1, 1957): 1280 kc; 500 w-D. Box 628. Phone 752-4546. Columbia County Broadcasters Inc. (original owner).

Network Keystone.

John S. Booth, pres; Harvey D. Murphy, gen mgr.

BETHLEHEM, Northampton County

WGPA (Feb. 14, 1946): 1100 kc; 250 w-D. 428 Brodhead Ave. Phone 866-8074. The Bethlehems' Globe Publishing Co. (original owner). See "Newspaper Ownership."

Network CBS.

Rolland L. Adams, pres; Charles R. Thon, stn & coml mgr; Bob Wolken, prog dir; Jack Meyers, news dir; Edwin Ryback, chief engr.

WGPA-FM (Feb. 14, 1946): 95.1 mc; 10 kw. Antenna height—630 feet. Duplicates WGPA (above).

BLOOMSBURG, Columbia County

WCNR (Sept. 26, 1947): 930 kc; 1 kw-D. 38 W Main St. Phone Sterling 4-1200. Columbia-Montour Broadcasting Corp. (original owner). See "Newspaper Ownership."

Ed Darlington, gen & coml mgr & women's dir; James Lehman, news & prog dir; Robert Futon, chief engr.

CALL COLLINS



Howard Hepler
Eastern Region Sales
Time & Life Building
1271 Avenue of the Americas
New York 20, New York
Phone: Judson 6-5678

WHLM (1946): 550 kc; 1 kw, DA-2. The Square Bldg. Phone 784-5500. Bloom Radio (original owner).

Network MBS. Rep Raymer.
Harry L. Magee, pres; Robert R. Williams, gen mgr; L. J. Pat Campbell, coml mgr; Dale Fulmer, prog dir; Clare Houser, news dir; Anthony F. Hogg, chief engr; Victor C. Diehm, management consultant.

WHLM-FM (September 1956): 106.5 mc; 8.8 kw. Antenna height—600 feet. Programs separately from WHLM (above).

BOYERTOWN, Berks County

WBVO-FM (Oct. 31, 1960): 107.5 mc; 20 kw. Antenna height—325 feet. P. O. Box 177. Phone Forest 9-1075 or Faculty 6-1520. Boyertown Broadcasting Co. Inc. (original owner).

Specialty programs: Pennsylvania Dutch, 6 hrs wkly.

David G. Hendricks, pres & gen mgr; Robert W. Neilson, stn mgr; Mrs. Charmaine Seitz, traf mgr; Cedric Reitnauer, chief engr.

BRADDOCK (Pittsburgh), Allegheny County

WLOA (June 1947): 1550 kc; 1 kw-D. 1233 Braddock Ave. Phone Electric 1-1100. Matta Broadcasting Co. (original owner).

Rep Good Music Broadcasters.
William G. Matta, pres & gen mgr; George Matta, coml mgr; E. R. Matta, prog dir; Fred Sand, chief engr.

WLOA-FM (June 1959): 96.9 mc; 68 kw. Antenna height—490 feet. Duplicates WLOA (above).

BRADFORD, McKean County

WESB (April 1947): 1490 kc; 1 kw-D, 250 w-N. 43 Main St. Phone 368-4141; Studio: 368-3238. Radio Station WESB (original owner).

Rep Burn-Smith.
T. R. Bromeley, mgng partner; Joseph M. Cleary, gen mgr & news dir; Charles W. Callahan, coml mgr; William Winn, prog dir & chief engr.

BUTLER, Butler County

WBUT (March 14, 1949): 1050 kc; 250 w-D. P. O. Box 1048. Phone 7-5778. WBUT Inc. (acquired station March 1959). See James S Beattie Stations in "Group Ownership."

Rep Smith.
James S. Beattie, pres; Richard E. Hanna exec vp & gen mgr; Gertrude Baker, opns mgr; Robert Scott, prog mgr; Nick Evers, coml mgr; Robert Ski, news dir; Norman Gour, chief engr.

WBUT-FM (March 14, 1949): 97.7 mc; 0.72 kw. Antenna height—290 feet. Programs separately from WBUT (above).

WISR (Sept. 26, 1941): 680 kc; 250 w-D. 357 N. Main St. Phone 7-4701. Butler Broadcasting Co. Inc. (original owner). See Joel Rosenblum Stations in "Group Ownership."

Joel W. Rosenblum, pres; Robert L. Kaufman, gen mgr; J. Victor O'Brien, coml mgr; Warren Ihlenfeld, prog dir; Gerald D. Coleman, prom mgr; Donald O. Oesterling, farm dir; Jim Martin, sports dir; Margo Pitts, women's dir; Ray H. Rosenblum, natl press rep; Paul F. Rex, chief engr.

CANONSBURG, Washington County

WARO (Nov. 28, 1957): 540 kc; 250 w, DA-D. 400 Washington Rd., Pittsburgh 28. P. O. Box 480. Phone Sherwood 5-5400. Radio Hill Inc. (acquired station Oct. 1, 1961).

Rep Hopewell.
Specialty programs: Polish, 2 hrs. wkly.
Tommy Sutton, pres; James W. Saxon, gen mgr; John Barton, asst chief engr.

CARBONDALE, Lackawanna County

WC DL (January 1950): 1440 kc; 5 kw-D. 127

Salem Rd. Phone 282-2770. Carbondale Broadcasting Co. Inc. (original owner).

Rep Donald Cooke.
William H. Ware, pres; Marjorie Zapotosky, gen mgr; Paul Oles, coml mgr; Joseph Martin, prog & news dir; Walter Rude, chief engr.

CARLISLE, Cumberland County

WHYL (1952): 960 kc; 5 kw, DA-D. P. O. Box 520. Phone Chapel 9-1717. Richard F. Lewis Jr. Inc. of Carlisle (acquired station 1952). See Richard Field Lewis Jr. Stations in "Group Ownership." Also see "Newspaper Ownership."

Reps Spot Times Sales; Zwalen.
Mrs. Marion P. Lewis, pres; Philip J. Potter, gen & coml mgr; William Mahoney, asst mgr; John P. Lewis, news dir; George Jennings III, chief engr.

WHYL-FM (1959): 102.3 mc; 0.714 kw. Antenna height—19 feet. Programs separately from WHYL (above).

CARNEGIE, Allegheny County

WZUM (not on air; target date unknown): 1590 kc, 1 kw-D, DA. Carnegie Broadcasting Co.

CHAMBERSBURG, Franklin County

WCBG (1956): 1590 kc; 5 kw-D. Radio Hill. Phone Colony 3-4131. Reese Broadcasting Corp. See Greenwalt-Norris-Youse Stations in "Group Ownership."

Norman E. Messner, pres & gen mgr; Robert D. Foreman, asst mgr; Robert Koch, coml mgr; Richard W. Bower, prog & news dir; Harvey Cunningham, chief engr.

WCHA (Aug. 11, 1946): 800 kc; 1 kw-D. Professional Arts Bldg. Phone Colony 4-7121. Chambersburg Broadcasting Co. (original owner). Rep Howard.

John S. Booth, pres; Earl P. Strine, gen mgr; Kenneth Peiffer, news dir; James McCurdy, chief engr.

WCHA-FM (April 15, 1948): 95.1 mc; 2.8 kw. Antenna height—240 feet. Stereocast by multiplex. Address, licensee and staff same as WCHA

CHARLEROI, Washington County

WESA (Nov. 11, 1947): 940 kc; 250 w-D. P. O. Box 584. Phone Hudson 3-6551. Monongahela Valley Broadcasting Corp. (original owner). Network Keystone.

Specialty programs: Italian, 2 hrs.; Negro, 4 hrs.; Croation, all wkly.
Dr. A. S. Sickman, pres; Carl Stuart, gen mgr; Val Gearhart, coml mgr; Bill Richards, prog & news dir; Jack Simon, chief engr.

CHESTER, Delaware County

WEEZ (September 1959): 1590 kc; 1 kw, DA-N. 3500 Edgemont Ave. Phone Tremont 4-4321. WEEZ (original owner).

Specialty programs: Negro, 14 hrs. wkly.
Ogden Davies, pres; Martin Peltzman, gen mgr; Mark Targe, coml mgr; James Termine, prog dir; William Dawson, chief engr.

WVCH (April 4, 1948): 740 kc; 1 kw-D. Wolf Bldg., Market Square. Phone Tremont 2-8861. James M. Tisdale (original owner).

Rep Grant Webb.
James M. Tisdale, owner & gen mgr; Robert A. Hibbert, stn mgr; John Talley, coml mgr; Earl Goodman, prog mgr; William Scott Barr, news dir; Don Baron, chief engr.

CLARION, Clarion County

WWCH (June 12, 1960): 1300 kc; 500 w-D. P. O. Box 171. Phone Capital 6-8600. Clarion County Broadcasting Corp. (original owner). See "Newspaper Ownership."

Network Keystone.
William Sheridan, pres; Walter G. Broadhurst, gen mgr; William Mushrust, coml mgr; Paul Randall, news dir; Charlotte Caldwell, women's dir; Mel Check, chief engr.

CLEARFIELD, Clearfield County

WCPA (1947): 900 kc; 1 kw-D. P. O. Box 792. Phone Poplar 5-5541. Clearfield Broadcasters Inc. (original owner). See "Newspaper Ownership" and see Progressive Publishing Stations in "Group Ownership."

Network ABC; Laurel Radio.
W. K. Ulerich, pres; John A. Dame, gen mgr; Joseph Milsop, coml mgr; Gerald Baum, prog dir; Thomas Conners, prom mgr; Graydon Cone, news dir; Lou Duck, chief engr.

COATESVILLE, Chester County

WCOJ (Nov. 29, 1949): 1420 kc; 5 kw, DA-N. 809 E. Lincoln Highway. Phone Dudley 4-2100. Chester County Broadcasting Co. (original owner).

Rep Walker-Rawalt; Bolling.
Louis N. Seltzer, pres & chief engr; William S. Halpern, gen mgr; Donald G. Kimes, coml & prom mgr; Joe Weeks, news dir.

COLUMBIA, Lancaster County

WCOY (Nov. 1, 1957): 1580 kc; 500 w-D. 343 Poplar St. Phone Mutual 4-2591. Radio Columbia Inc. (original owner).

Rep Burn-Smith.
Lester P. Etter, pres; M. Leonard Savage, gen mgr, sls mgr & chief engr; Joseph T. Bortell, prog dir.

CONNELLSVILLE, Fayette County

WCVI (1946): 1340 kc; 250 w (CP 1 kw-D, 250 w-N). 133 E. Crawford Ave. Phone Market 8-4600. Connelville Broadcasters Inc. (acquired station 1948).

Network Keystone. Rep Hopewell.
Dr. Cam Trolie, pres; Charles T. Snowdon, gen mgr; Esther R. Snowdon, prog dir; Robert Ray, chief engr.

CORRY, Erie County

WOTR (April 2, 1955): 1370 kc; 1 kw-D, 500 w-N, DA-N. 25½ N. Center St. Phone 3-6611. Olivia T. Rennekamp (original owner). See Rennekamp Stations in "Group Ownership."

Network NBC, Keystone.
Olivia T. Rennekamp, pres; Kenneth E. Rennekamp, gen mgr; Glen Henderson, coml mgr; Mary Hegner, prog dir; Danny McEldowney, news dir; William M. Remington, chief engr.

COUDERSPORT, Potter County

WFRM (May 1953): 600 kc; 1 kw-D. Phone 611. Farm & Home Broadcasting Co. (original owner). See Cary H. Simpson Stations in "Group Ownership."

Network MBS. Rep Allegheny.
Cary M. Simpson, pres; John A. Fay, gen mgr; George Kuratomi, coml mgr; Mary Rubar, women's & prog dir; Edward Easton, news & prom dir; Martin Weiss, chief engr.

WFRM—Coudersport-Olean

WFRM's low frequency means triple coverage! Join the majority of Olean advertisers who depend on WFRM to cover the six county Olean trade territory.

Contact George Kuratomi, 814-274-8600

AN *Allegheny* STATION

DOYLESTOWN, Bucks County

WBUX (1948): 1570 kc; 1 kw, DA-D. P. O. Box 512. Phone Fillmore 8-3583. WBUX Broadcasting Co. (acquired station July 1, 1956).

George Steiner, pres; James Stolz, sec & gen mgr; Ronn Bergen, stn mgr; Aurelio P. Lombardi, chief engr.

DUBOIS, Clearfield County

WCED (February 1941): 1420 kc; 5 kw-D, 500 w-N, DA-2. 80 N. Park Place. Phone 371-6100. Tri-County Broadcasting Co. (original owner). See "Newspaper Ownership."

Network CBS. Rep Devney-O'Connell. Harold T. Gray, pres; Jason S. Gray, vp & gen mgr; George W. Williams, coml mgr; Ken Johnston, prog & prom dir; George Donahue, chief engr; Ed Paul, news dir; Pat McCarthy, women's dir.

WCED-FM (1948): 102.1 mc; 3.2 kw. Antenna height—660 feet. Address, licensee & staff same as WCED (above).

EASTON, Northampton County

WEEX (May 1956): 1230 kc; 250 w. Chestnut Hill. Phone 258-6155. Easton Publishing Co. (original owner). See "Newspaper Ownership."

Reps Walker-Rawalt, Philadelphia Spot Sales. J. L. Stackhouse, pres; C. W. Bradford, stn & coml mgr; Don Ross, prog dir; Bob Grove, prom mgr; Gary Smith, news dir; Robert Francett, chief engr.

WEEX-FM (June 1950): 99.9 mc; 16 kw. Antenna height—200 feet. Duplicates WEEX (above).

WEST (1936): 1400 kc; 1 kw-D, 250 w-N. 516 Northampton St. Phone Blackburn 8-6131. Associated Broadcasters Inc. (original owner). See Steinman Stations in "Group Ownership." See also "Newspaper Ownership."

Network NBC. Rep Meeker. Clair R. McCollough, stn exec; Theodore W. Pierce, stn mgr; Joseph Prentice, prog mgr; J. E. Mathiot, tech dir.

WEST-FM (1948): 105.7 mc; 10 kw. Antenna height—440 feet. (CP for 96.1 mc; 2.0 kw.) Duplicates WEST (above).

EBENSBURG, Cambria County

WEND (May 25, 1961): 1580 kc; 1 kw-D (Canadian Restricted), 250 w (CH). 120 S. Center St. Phone Greenleaf 2-8801. Cambria County Broadcasting Co. (original owner). See Cary H. Simpson Stations in "Group Ownership."

Network MBS. Rep Allegheny Mountain. Cary H. Simpson, pres; John W. Eschbach, vp & gen mgr; Francis C. Krug, prog dir & chief engr; Ethel Evans, office mgr & news dir; Edward N. Davenport, farm dir.

WEND-FM (July 15, 1962): 103.9 mc (CP for 0.39 kw. Antenna height—275 feet). Programs separately from WEND (above).

WEND —Ebensburg

The Central Cambria region listens solidly to WEND. Don't overlook the area between Johnstown and Altoona where people listen to their "local station"—WEND. Contact Don Conrad, 814-472-8801

AN Allegheny STATION

ELIZABETHTOWN, Lancaster County

WEZN (1958): 1600 kc; 500 w-D, DA. P. O. Box 1600. Phone Empire 7-1511. WEZN Inc. (acquired station Aug. 6, 1961).

Network Keystone. Ira H. Caplan, pres & gen mgr; Charles Snowden, stn mgr; Esther Snowden, prog dir.

WEZN-FM (not on air; target date unknown): 106.7 mc; 3.2 kw. Antenna height—235 feet. Same ownership as WEZN.

EMPORIUM, Cameron County

WLEM (March 2, 1958): 1250 kc; 1 kw-D. P. O. Box 310. Phone 712. Emporium Broadcasting Co. (original owner).

Rep Best. James A. Spotts, pres; Dean L. Close, mgr; William D. Murphy, chief engr.

HAMILTON-LANDIS & ASSOCIATES, Inc.
 NATIONWIDE MEDIA BROKERS
 WASHINGTON, D. C., CHICAGO, DALLAS, SAN FRANCISCO
SELL MORE
 RADIO & TELEVISION STATIONS
 IN THE EAST—NEAREST OFFICE IS—
 1737 DeSALES ST., N.W., WASHINGTON
 EXECUTIVE 3-3456

EPHRATA, Lancaster County

WGSA (July 26, 1955): 1310 kc; 1 kw-D, DA-D (CP for 5 kw, DA-D). P. O. Box 419. Phone Republic 3-2226. Garden Spot Broadcasters Inc. (original owner). See Greenewalt-Norris-Youse Stations in "Group Ownership."

Network MBS. Rep Prestige Representation Organization.

Lester J. Greenewalt, pres; Samuel R. Youse, gen mgr; Robert E. Good, coml mgr; Philip A. Jacobs, prog & news dir; Ralph W. Haneman, chief engr.

WGSA-FM (Sept. 1, 1962): 105.1 mc (CP for 1.60 kw. Antenna height—155 feet). Duplicates WGSA (above).

ERIE, Erie County

WERC (FM) (1947): 99.9 mc; 9.7 kw. Antenna height—40 feet. R. D. 4, Robinson Rd. Phone Union 4-3017. WERC Inc. Same ownership as WWYN Inc. (below).

Simon Goldman, pres; Art Arkelian, vp & gen mgr; Jack Heidecker, prog supvr.

WIGU (1947): 1330 kc; 5 kw; DA-2. 3514 State St. Phone Glendale 4-5201. TWX ER 8381. Radio Station WIGU.

WJET (1951): 1400 kc; 1 kw-D, 250 w-N. 1635 Ash St. Phone Glendale 2-6741. TWX ER 8372. Jet Broadcasting Inc. (original owner). See Myron Jones Stations in "Group Ownership."

Network MBS. Rep Hollingbery. Specialty programs: German, 1 hr., wkly. Myron Jones, pres & exec dir; William Fleckenstein, vp; Pete Coticchia, exec vp, stn & coml mgr; Gene Conrad, loc sls mgr; Dave Buckel, news dir; Frank Martin, special events & pr dir; Dick Zahniser, chief engr.

WLEU (April 21, 1935): 1450 kc; 250 w (CP for 1 kw-D, 250 w-N). 212 Commerce Bldg. Phone Glendale 6-7078. Radio Station WESB (acquired station July 1959).

Network CBS. T. R. Bromeley, mgng partner; R. H. Elliott, stn mgr; Ronald Smith, coml mgr; William Babcock, prog dir; John Kozak, chief engr.

WWYN (1941): 1260 kc; 5 kw, DA-2. 121 W. 10th St. Phone Glendale 6-2096. WERC Inc. (acquired station July 1959). See James Broadcasting Stations in "Group Ownership."

Network NBC. Rep Venard, Torbet & McConnell. Ray T. Miller Jr., pres; Art Arkelian, gen & coml mgr; Cliff Shilling, prog dir; Jack Heidecker, chief engr.

... (not on air; target date unknown): 103.7 mc (CP for 10 kw. Antenna height—690 feet). Gibraltar Enterprises Inc.

FARRELL, Mercer County

WFAR (Oct. 3, 1954): 1470 kc; 1 kw-D (CP for 1 kw-D, 500-w-N, DA-N). RD 2, Sharon. Phone Diamond 6-4171. Sanford A. Schafitz (original owner).

Specialty programs: Italian, 1 hr; Spanish, ½ hr. wkly.

Sanford A. Schafitz, pres; Albert Zippay, gen mgr; Louise Gray, coml mgr; Albert DeJulio, prog dir; Rose Yankovitch, prom mgr; Richard Record, news dir; Edward Lazor, chief engr.

FRANKLIN, Venango County

WFRA (April 13, 1958): 1430 kc; 500 w-D. P. O. Box 908. Phone Idlewood 2-2188. North-western Pennsylvania Broadcasting Inc. (original owner).

Network MBS. Robert H. Sauber, pres & gen mgr; Robert J. Burke, loc sls mgr; Joe Gearing, prom mgr; Jay Edwards, news dir; Fred Eddinger, farm dir; Alfreda Irwin, women's dir; James T. Viele, chief engr.

GETTYSBURG, Adams County

WGET (Aug. 27, 1950): 1320 kc; 1 kw-D, 500 w-N, DA-2. P. O. Box 28. Phone Edgewood 4-3101. Times and News Publishing Co. (original owner). See "Newspaper Ownership."

Network MBS. P. H. Cunningham, gen & coml mgr; Richard Selby, prog dir; Lester Blair, chief engr.

WGET-FM (July 5, 1962): 2.9 kw. Antenna height—78 feet. Programs separately from WGET (above).

GREENSBURG, Westmoreland County

WHJB (Oct. 28, 1934): 620 kc; 1 kw-D, 500 w-N, DA-2. 128 N. Pennsylvania Ave. Phone Temple 4-0600. WHJB Inc. (original owner).

H. J. Brennen, pres, gen & coml mgr; Tom Johnson, news & prog dir; Lyle Allen, chief engr.

GREENVILLE, Mercer County

WGRP (Sept. 19, 1959): 940 kc; 1 kw, DA-D. 2 N. Water St. Phone 588-8900. Greenville Broadcasting Co. (original owner).

Kenneth B. Anderson, gen mgr & chief engr; Merle G. Anderson, stn mgr & prog dir; Michael E. Krumpak, news dir; Peggy Travis, women's dir; Charles L. Thompson, sports dir.

GROVE CITY, Mercer County

WEDA-FM: 95.1 mc (CP for 3 kw. Antenna height—200 feet). James V. Perry.

*WSAJ (1921): 1340 kc; 100 w-SH. Hall of Science, Grove City College. Phone 458-6600, ext 284. Grove City College (original owner).

Dr. J. Stanley Harker, pres of Grove City College; Dale O. Smock, chief engr.

HANOVER, Adams County

WHVR (Jan. 9, 1949): 1280 kc; 5 kw-D. 500 w-N, DA-2. P. O. Box 268. Phone Melrose 7-3831. Radio Hanover Inc. (original owner).

John D. Bare, pres, gen & coml mgr; Philip A. Rohrbaugh, chief engr.

WYCR (FM) (York-Hanover) (not on air; target date unknown): 98.5 mc; 7.2 kw. Same licensee, address and staff as WHVR (above).

HARRISBURG, Dauphin County

WCMB (Feb. 19, 1948): 1460 kc; 5 kw, DA-N. P. O. Box 961. Phone Cedar 4-3005. Hudson Broadcasting Corp. (acquired station Jan. 1, 1959).

Network MBS. Rep Bolling. Ed K. Smith, vp & gen mgr; Allen P. Solada, coml mgr; Ed Gonzalez, prog dir; Charles Stefanic, chief engr.

WDTV (TV): Tv companion of WCMB.

WHGB (May 28, 1945): 1400 kc; 250 w (CP for 1 kw-D, 250 w-N). 112 Market St. Phone Cedar 4-4988. Kendrick Broadcasting Co. Inc. (original owner).

Network ABC. Rep Pearson. Herbert Kendrick, owner, pres & gen mgr; Ralph Hartman, stn & coml mgr; Ken Scott, prog dir; W. O. Kuntz, chief engr.

WHP (1924): 580 kc; 5 kw, DA-N. 216 Locust St. Phone Cedar 4-3211. TWX HB 194. WHP Inc. (original owner).

Network CBS. Rep Broadcast Time Sales. E. J. Stackpole, pres; Cecil M. Sansbury, gen

& coml mgr; Brod Seymour, prog dir & prom mgr; John Price, news dir; E. Daniel Leiben-sperger, chief engr.

WHP-FM (1946): 97.3 mc; 1.8 kw. Antenna height—780 feet. Same licensee and staff as WHP (above).

WKBO (1922): 1230 kc; 1 kw-D, 250 w-N. 31 N. Second St. Phone Cedar 4-0191. Keystone Broadcasting Corp. (acquired station 1935). See Steinman Stations in "Group Ownership." Also see "Newspaper Ownership."

Network NBC. Rep Meeker.
Clair R. McCollough, stn exec; J. Robert Gulick, asst gen mgr; George F. Hooper, stn & prog mgr; J. E. Mathiot, tech dir.

WMSP (FM) (Sept. 30, 1962): 94.9 mc (CP 1.75 kw. Antenna height—0 feet). 21 South River St. Phone Cedar 8-6763. Market Square Presbyterian Church (original owner).

Charles R. Bradford Jr., gen mgr; John G. Terry, chief engr.

WTPA-FM: 104.1 mc (CP 2 kw. Antenna height—700 feet). Newhouse Broadcasting Corp.

HAVERTOWN, Delaware County

***WHHS (FM)** (Dec. 6, 1949): 89.3 mc; 0.01 kw. Mill Rd. & Leedom Ave. Phone Hilltop 6-7111. School District of Haverford Township (original owner).

Dr. Paul R. Slater, pres & gen mgr; Charles F. Shaffert, prog dir; George Sosson, prom mgr; Richard Shapiro & Dennis Wilen, news dirs; Richard Stewart, chief engr; David Shayer, prod coord.

HAZLETON, Luzerne County

WAZL (Dec. 19, 1932): 1490 kc; 1 kw-D, 250 w-N. 706-16 Hazleton National Bank Bldg. Phone 454-3531. TWX 42. Hazleton Broadcasting Co. (acquired station Dec. 1, 1946).

Network MBS; NBC. Rep Raymer.
Victor C. Diehm, pres & gen mgr; Kathryn E. Kahler, admin asst; Robert J. Sacco, loc coml mgr; Bill Schmeer, prog dir; Allen Roth, prod supvr; Paul Cerula, news dir; Tony Hogg, chief engr & tech supvr.

WAZL-FM (1947): 97.9 mc; 2.6 kw. Antenna height—670 feet. Duplicates WAZL (above).

WTHT (Oct. 25, 1961): 1300 kc; 1 kw, DA-D. P. O. Box 71. Phone 455-3601. Radio 13 Inc. (original owner).

Louis Adelman, pres & gen mgr; Neil Conway, coml mgr; Paul Wensko, chief engr.

HUNTINGDON, Huntingdon County

WHUN (March 2, 1947): 1150 kc; 5 kw-D. 400 Washington St. Phone Mitchell 3-3340. Huntingdon Broadcasters Inc. (original owner). See "Newspaper Ownership."

Network Keystone.
John H. Biddle, pres; W. E. Garmann, gen mgr; Blair Shore, coml mgr; Suana H. German, prog dir; E. A. Craig, chief engr.

INDIANA, Indiana Connty

WDAD (Nov. 4, 1945): 1450 kc; 250 w (CP for 1 kw-D, 250 w-N). 632 Philadelphia St. Phone 465-5511. WDAD Inc. (acquired station August 1953). See "Newspaper Ownership" and Progressive Publishing Stations in "Group Ownership."

Network CBS; Keystone.
W. K. Ulerich, pres; Jonas Termin, exec vp & gen mgr; William DiMealo, asst mgr & coml mgr; Clifford Parter, prog dir; Rod Monsen, news dir; Dyle Miller, chief engr.

JENKINTOWN, Montgomery County

WIBF (FM) (Nov. 1, 1960): 103.9 mc; 0.75 kw (CP for 0.63 kw. Antenna height—295 feet). Antenna height—280 feet. WIBF, The Benson. Phone 7767. William L. Fox (original owner).

Wm. L. Fox, pres; Wm. H. Kline Jr., gen mgr & prog dir; Michael Chipko, coml mgr; Gertrude Liss, news dir; Joseph Pelletier, chief engr.

JOHNSTOWN, Cambria County

WARD (August 1946): 1490 kc; 1 kw-D, 250 w-N. 235 Franklin St. Phone 7-0761. TWX JNTN 502. Centrol Broadcasting Co. (original owner).

Network CBS. Rep Weed.
George D. Gartland, vp; Mercer L. King Jr., mgr; Joseph E. Cavanaugh, coml mgr; William Santoro, prog dir; Frank Jordan, news dir; Cornelius Donati, actg chief engr.

WARD-FM (1949): 92.1 mc; 285 w. Antenna height—minus 87 feet. Duplicates WARD (above).
WARD-TV: Tv companion of WARD-AM-FM.

WCRO (September 1947): 1230 kc; 1 kw-D, 250 w-N. 332 Main St., Fort Stanwix Hotel. Phone 9-1187. Century Broadcasting Corp. (original owner).

Network MBS. Rep Radio-Tv Reps.
John J. Keel, pres; John P. Foster, gen & sls mgr; Carey W. Hagerich, coml mgr; Thomas Daren, prog dir; John Rubal, news dir; John Kershesky, chief engr.

WJAC (April 1925): 1400 kc; 250 w (CP for 850 kc; 10 kw, DA-1). 329 Main St. Phone Johnstown 7-8711. TWX JNTN-79. WJAC Inc. (acquired station September 1934). See "Newspaper Ownership."

Network NBC. Rep Meeker.
Walter W. Krebs, pres; Edward J. Klym, vp & gen mgr; Theodore E. Campbell, chief engr.

WJAC-FM (August 1949): 95.5 mc; 57 kw. Antenna height—1070 feet. Duplicates WJAC above 10% (approx.). Stereocast by multiplex.

WJAC-TV: Tv companion of WJAC-AM-FM.

KANE, McKean County

WADP (June 7, 1954): 960 kc; 1 kw-D. Penn Kane Hotel. Phone 1520. Kane Broadcasting Corp. (acquired station April 1, 1959).

Specialty programs: Swedish.
Gordon Hanks, pres; George A. Larson, gen mgr; Patrick Bickel, prog dir; Mary Edwards, prom mgr; John Chimiklis, news dir; Frank Muisiner, chief engr.

KITTANNING, Armstrong County

WACB (1948): 1380 kc; 1 kw-D. Market St. Phone Liberty 3-1381. Joel W. Rosenblum (acquired station January 1959). See Joel Rosenblum Stations in "Group Ownership."

Network Keystone.
Joel Rosenblum, pres; Warren A. Koerbel, gen mgr; Harold Stoops, coml & prom mgr; Michael Sarlo, prog dir; Manuel Alvarez, chief engr.

LANCASTER, Lancaster County

WDAC (FM) (Dec. 13, 1959): 94.5 mc; 15 kw. Antenna height—550 feet. P. O. Box 22. Phone Butler 4-4195. Ruth Marjorie Crawford, executor of estate of Percy B. Crawford (original owner). See Crawford Stations in "Group Ownership."

Ruth D. Crawford, pres; Robert E. Anderson, gen mgr; James Weaver, prog dir; David Fisher, chief engr.

PENNSYLVANIA




Vic Diehm Says:

*Time Buyers Hit The Jack Pot
In Pennsylvania's Fast Growing
Industrial Payrolls' Area
. . . When They Jet Net**

- 24 County Coverage HAZLETON **WAZL**
- 3,000,300 Population BLOOMSBURG **WHLM**
- 853,890 Homes . . . ALLENTOWN **WHOL**
- . . . plus car radios . . . AT A SINGLE RATE CARD PRICE:

Call Tommy Tito at WAZL or Paul H. Raymer Co., Inc.

Pennsylvania's **JET NET**



*A "Vic Diehm" Radio Group

WGAL (1922): 1490 kc; 1 kw-D, 250 w-N. 24 S. Queen St. Phone Express 7-0333. WGAL Inc. (original owner). See "Newspaper Ownership." Also see Steinman Stations in "Group Ownership."

Network NBC. Rep Meeker.

Clair R. McCollough, pres & gen mgr; J. Robert Gulick, asst gen mgr in charge of sls; Kenneth L. Kreider, stn mgr; Brian Knitzer, prog dir; Paul I. Woodland, prom mgr; J. E. Mathiot, tech dir.

WGAL-FM (1944): 101.3 mc; 3.6 kw. Antenna height—940 feet. Duplicates WGAL (above).

WGAL-TV: Tv companion of WGAL-AM-FM.

WLAN (Aug. 9, 1946): 1390 kc; 1 kw, DA-N. (CP 5 kw-D, 1 kw-N, DA-2.) 252 N. Queen St. Phone Express 4-7261. TWX LN 32. Peoples Broadcasting Co. (original owner).

Network ABC. Rep Broadcast Time Sales.

Specialty programs: Spanish, ½ hr. wkly.

F. H. Altoerffer, pres; S. M. Altoerffer, gen mgr; J. Stanley Baker, coml mgr; Ken Allen, prog dir; Richard Orkin, news dir; James Kenman, chief engr.

WLAN-FM (January 1948): 96.9 mc 6.7 kw. Antenna height—800 feet. Address, licensee & staff same as WLAN (above), but programs separately.

LANSDALE, Montgomery County

WNPV (Oct. 17, 1960): 1440 kc; 500 w, DA-D. P. O. Box 1440. Phone Ulysses 5-8211. Equitable Publ. Co. (original owner). See "Newspaper Ownership."

George W. Knipe, pres; Howard C. Berky, coml mgr; John G. Skibbe, bus mgr; Richard Heist, prog dir; Robert Fretz, news dir; W. LeRoy Nuss, chief engr.

LANSFORD, Carbon County

WLSH (Dec. 24, 1952): 1410 kc; 5 kw, DA-D. P. O. Box D. Phone 645-3123. Miners Broadcasting Service Inc. (original owner). See Miners Broadcasting Service Stations in "Group Ownership."

John W. Angst, gen mgr.

LATROBE, Westmoreland County

WAKU (Dec. 12, 1951): 1570 kc; 1 kw-D. P. O. Box 208. Phone Keystone 7-7744. Taloradio Corp.

WTRA (August 1956): 1480 kc; 500 w-D. 202 Main St. Phone Keystone 7-3338. Latrobe Broadcasters (original owner). See Rennekamp Stations in "Group Ownership."

Rep Morton Lowenstein.

Specialty programs: Polish, 4½ hrs. wkly.

Louis Rosenberg, pres; William Dymond, gen mgr; Janet Mahady, coml mgr; Robert Petrill, prog dir; George Hujak, news dir; Bernard Guidos, chief engr.

LEBANON, Lebanon County

WLBR (Nov. 13, 1946): 1270 kc; 1 kw, DA-N. (CP 5 kw-D, 1 kw-N, DA-2.) Route 20. Phone Crestview 2-7651. Lebanon Broadcasting Co. (original owner).

Rep Philadelphia Spot Sales.

H. Raymond Stadium, pres; Lester P. Etter, mgng & prog dir; Ernest Latessa, coml mgr; Hy White, natl news; Henry Homan, loc news dir; William Zehring, chief engr.

WLBR-FM (January 1948): 100.1 mc; 0.72 kw. Antenna height—290 feet. Duplicates WLBR (above).

LEHIGHTON, Carbon County

WYNS (April 12, 1962): 1150 kc; 1 kw, DA-D. P. O. Box 115. Phone 377-1150. Valley Broadcasting Co. (original owner).

Rep Frederick W. Smith.

Martin H. Philip, pres; Ronald Sherwood, gen & coml mgr; Jeff Dean, prog dir; Jack Kelly, news dir; Timothy Laubach, chief engr.

LEVITTOWN-FAIRLESS HILLS, Bristol & Bucks Counties

WBCB (Dec. 8, 1957): 1490 kc; 250 w (CP 1 kw-D, 250 w-N. P. O. Box 1490. Phone Windsor 9-1490. Hobart 4-1490, Export 2-1490 O'Keefe Broadcasting Co. (original owner).

Jack Wellington, vp, gen & coml mgr; Ron Sherwood, prog dir; Charles Henry, news dir; Jack Layton, chief engr.

WBCB-FM (not on air; target date: Oct. 15, 1961): 100.1 mc; 1 kw. Antenna height—135 feet. To duplicate WBCB (above).

LEWISBURG, Union County

WUNS (Sept. 9, 1957): 1010 kc; 250 w-D. P. O. Box 93, 34 S. Eighth St. Phone Jackson 3-1222. Wireline Radio Inc. (original owner).

Network ABC, Keystone.

Specialty programs: German, 1 hr. wkly.

W. Sherman Doebler, pres; Joe Pelletier, gen mgr; Carl E. Miller, coml mgr; Richard Fenstermacher, stn mgr; Clyde Rhoades, news dir; Gene Eichelberger, chief engr; G. Bailey, women's dir.

LEWISTOWN, Mifflin County

WKVA (Dec. 4, 1949): 920 kc; 1 kw-D, 500 w-N, DA-N. P. O. Box 432. Phone 248-6771. Central Pennsylvania Broadcasting Co. (acquired station March 1952).

Network ABC. Rep Gill-Perna.

Robert L. Wilson, pres & gen mgr; Robert E. Hyle, coml mgr; Francis E. Fisher, prog dir; Richard C. Lyons, prom mgr; Mary Bolich, news dir; Harry W. Lynn, chief engr.

WMRF (June 1, 1941): 1490 kc; 1 kw-D, 250 w-N. 5 W. Market St. Phone 248-6757. Lewistown Broadcasting Co. (original owner). See "Newspaper Ownership."

Network NBC. Rep Burn-Smith.

James S. Woods, pres; Thomas W. Metzger, gen mgr; Frank Trolani, coml mgr; Thekla Leeper, prog dir; Kenneth Callahan, chief engr.

LOCK HAVEN, Clinton County

WBPZ (Feb. 20, 1947): 1230 kc; 250 w. 132½ E. Main St. Phone 748-4038. Lock Haven Broadcasting Corp. (original owner).

Network MBS. Rep Devney-O'Connell.

Donald C. Welch, pres; Harris Lipez, gen mgr & news dir; Dick Yoffe, coml mgr; Keith Kline, prog dir; Bernard Matthews, prom mgr; Albert Stratmoen, chief engr.

McKEESPORT, Allegheny County

WEDO (August 1946): 810 kc; 1 kw-D. 547 Fifth Ave. Phone North 4-7167. Tri-City Broadcasting (original owner).

Network CBS. Rep Weed Radio.

Specialty programs: Hungarian, ½ hr., wkly. E. J. Hirshberg, pres; James F. Rice, gen mgr; Larry Rothman, coml mgr; Keeve Berman, prog dir; John Lebedda, prom mgr; Jim Sweeney, news dir; Sli Garofalo, chief engr.

WPQR (April 1947): 1360 kc; 5 kw-D, 1 kw-N, DA-N. 516 Market St. Phone Orchard 8-8888. Mon-Youth Broadcasting Co. (original owner).

Rep Broadcast Time Sales.

R. M. Cox, pres; Sam Vidnovic, gen mgr; Sally Mossman, coml mgr; Pat Haley, program dir; Chas. White, chief engr; Stephen A. Chontos, news dir.

MEADVILLE, Crawford County

WMGW (1947): 1490 kc; 250 w (CP 1 kw-D, 250 w-N). 964 Park Ave. Phone 6-1111. Regional Broadcasters Inc. (acquired station 1957). See Regional Broadcasters in "Group Ownership."

James F. McDonald Jr., stn mgr; Paul J. Brown, news & prog dir; Maurice Sherman, chief engr.

WMGW-FM (1948): 100.3 mc; 10 kw. Antenna height—585 feet. Address, licensee & staff same as WMGW (above).

MEDIA, Delaware County

WXUR (July 26, 1962): 690 kc (CP 500 w, DA-D). P. O. Box 6900. Phone Lowell 6-9050. Brandywine-Main Line Radio Inc. (original owner).

Blayne Butcher, gen mgr; John Wilcox, opns mgr; Charles Currier, chief engr.

WXUR-FM (March 9, 1962): 100.3 mc; 4.2 kw. Antenna height—440 feet. Duplicates WXUR (above).

Blayne Butcher, pres & gen mgr.

MEXICO, Juniata County

WJUN (Sept. 8, 1955): 1220 kc; 1 kw-D. P. O. Box 97, Mifflintown, Pa. Phone 295. Juniata Perry Broadcasting Co (acquired station July 18, 1957). See "Newspaper Ownership."

Rep Burn-Smith.

James S. Woods, pres; Thomas W. Metzger, gen mgr; Ralph S. Parker, stn mgr; Don Lorenz, prog dir; Tim Palm, prom mgr; Robert Slaffner, news dir; Kenneth Callahan, chief engr.

MILTON, Northumberland County

WMLP (Oct. 27, 1955): 1380 kc; 1 kw-D. Hunt Bldg. Phone Pioneer 2-8705. WMLP Inc. (acquired station Aug. 1, 1961).

Rep PRO.

Victor A. Michael, pres & chief engr; John H. Yingling, gen & coml mgr; James W. Jacobs, prog dir.

MONTROSE, Susquehanna County

WPEL (May 30, 1953): 1250 kc; 1 kw-D. Locust & High Sts. Phone Montrose 320. Montrose Broadcasting Corp. (original owner).

Specialty programs: German, ½ hr.; Ukrainian, ¼ hr., both wkly.

W. Douglas Roe, pres & gen mgr; Chuck Zulkner, asst mgr & prog dir; Arthur J. Peck, prom mgr; Larry Souder, news dir; Ronald Simpson, chief engr.

WPEL-FM (June 5, 1961): 96.5 mc; 57 kw. Antenna height—500 feet. Duplicates WPEL (above).

NANTICOKE, Luzerne County

WNAK (February 1947): 730 kc; 1 kw-D. 38 E. Main St. Phone Regent 5-0730. Wyoming Radio Inc. (acquired station Sept. 1, 1959).

Rep Frederick W. Smith.

Specialty programs: Polish, 1 hr. wkly. Martin H. Philip, pres; George M. Corwin, gen mgr; Bill Jones, prom mgr; Osler J. Woosman, chief engr.

NEW CASTLE, Lawrence County

WKST (Oct. 23, 1938): 1280 kc; 1 kw, DA-N. (CP 5 kw-D, 1 kw-N, DA-2.) First Federal Plaza. Phone Oliver 4-5501. WKST Radio Inc. (acquired station May 19, 1961). See Communication Industries Stations in "Group Ownership."

Network ABC. Repts Spot Time Sales; Pearce Sales (Detroit).

Lazar Emanuel, pres; H. W. Reith, vp & gen mgr; Byron McConnell, sls mgr; Robert Grant, prom mgr; Abe Jacobowitz, chief engr.

WKST-TV: Tv companion of WKST.

NEW KENSINGTON, Allegheny County

..... (FM): 100.7 mc (CP for 20 kw. Antenna height—285 feet). Allegheny-Kiski Broadcasting Co.

NEW KENSINGTON-TARENTUM, Allegheny & Westmoreland Counties

WKPA (1940): 1150 kc; 1 kw, DA-D. 810 5th Ave., New Kensington. Phone Edison 7-3588.

Allegheny-Kiski Broadcasting Co. (original owner).

C. Russell Cooper, pres; Nelson Goldberg, gen & coml mgr; Phil Brooks, prog dir & prom mgr; Michael Felack, news dir; W. W. Neeley, chief engr.

NORRISTOWN, Montgomery

WNAR (Aug. 16, 1946): 1110 kc; 500 w-D. P. O. Box 431, Old Arch Rd. Phone Broadway 2-7600. Norristown Broadcasting Co. Inc. (original owner). See Rahall Stations in "Group Ownership."

Reps H-R Reps; Paul S. O'Brien (Phila.). N. Joe Rahall, pres; John M. Banzhoff, gen & natl sls mgr; Bernard Brode, local sales mgr; Anthony Bekas, prog dir; Matthew McGuigan, news dir; Anthony J. DeSola, chief engr.

OIL CITY, Venango County

WKRZ (Feb. 14, 1946): 1340 kc; 250 w (CP for 1 kw-D, 250 w-N, DA-D). Broadcast Hill. Phone Oil City 4-1269. WKRZ Inc. (original owner). See Rennekamp Stations in "Group Ownership."

Networks NBC, Keystone. Specialty programs: Polish, 1 hr. wkly. Kenneth E. Rennekamp, pres & gen mgr; William Jackson Duncan, coml mgr & prom mgr; Steve Peters, prog & news dir; Robert Harmon, chief engr.

WDJR (FM) (May 1, 1959): 98.5 mc; 2.9 kw. Antenna height—300 feet. Duplicates WKRZ above 40% (approx.). Stereocast by multiplex. Same licensee and staff as WKRZ (above).

PALMYRA, Lebanon County

WJWR (FM) (Sept. 22, 1959): 92.1 mc; 0.80 kw. Antenna height—100 feet. 950 S. Grant St. Phone Temple 8-9031. Radio Music Inc.

Mrs. L. M. Williams, pres; Frank A. Evans, stn mgr; Jerry Hawbecker, coml mgr; Judy A. Miller, prom mgr; John Hoffman, news dir; Weldon L. Manning, chief engr.

PHILADELPHIA, Philadelphia County

WCAU (1922): 1210 kc; 50 kw. City Line & Monument Aves., zone 31. Phone Tennyson 9-7000. TWX 7258. Columbia Broadcasting System (acquired station Aug. 29, 1958). See CBS-owned Stations in "Group Ownership."

Network CBS. Rep CBS Radio Spot Sales. John O. Downey, vp & gen mgr; Gene Litt, gen sls mgr; Mike Grant, prog dir; Fred Birnbaum, prom mgr; Robert L. Bochroch, natl adv rep; Al Ringler, news dir; Ralph E. Green, dir of engrg.

WCAU-FM (May 16, 1944): 98.1 mc; 10 kw. Antenna height—660 feet. Duplicates WCAU (above).

WCAU-TV: Tv companion of WCAU-AM-FM.

WDAS (1922): 1480 kc; 5 kw-D, 1 kw-N, DA-2. Belmont Ave. & Edgely Rd., zone 31. Phone Trinity 8-2000. Max M. Leon Inc. (acquired station Oct. 1, 1950).

Rep Bernard Howard. Specialty programs: Negro, 144 hrs. wkly. Max M. Leon, pres; Robert A. Klein, gen mgr; William H. Vogt, vp & gen sls mgr; Robert C. Ardrey, prog dir & prom mgr; Joseph H. Rainey, news dir; Frank W. Unterberger, chief engr.

WDAS-FM (Sept. 1, 1959): 105.3 mc; 20 kw. Same licensee, address and staff as WDAS

except A. S. Klein Jr., fm coml mgr. Network: QXR.

WDVR (FM) (December 1962): 101.1 mc (CP for 9.4 kw. Antenna height—128 feet). 18 W. Chelton Ave., zone 44. Phone Victor 8-7710. David L. Kurtz (original owner).

David L. Kurtz, gen mgr.

WFIL (1922): 560 kc; 5 kw, DA-2. 46th & Market Sts., zone 39. Phone Evergreen 2-4700. TWX PH 670. Triangle Publications Inc. (original owner). See Triangle Stations in "Group Ownership." Also see "Newspaper Ownership." Network ABC. Rep Blair.

Roger W. Clipp, vp & gen mgr; George A. Koehler, stn mgr; Clyde R. Spitzner, dir of radio sales & prog; Kenneth W. Stowman, gen sls mgr; J. C. Harlan, bus mgr; Henry E. Rhea, chief engr.

WFIL-FM (1941): 102.1 mc; 6.3 kw. Antenna height—780 feet. Address, staff & licensee same as WFIL (above), except for Joseph Winkler, stn mgr.

WFIL-TV: Tv companion of WFIL-AM-FM.

WFLN (July 23, 1958): 900 kc; 1 kw, DA-D. 8200 Ridge Ave., zone 28. Phone Ivyridge 2-6000. Franklin Broadcasting Co. (original owner).


Rep Good Music Broadcasters. Lawrence M. C. Smith, pres; Raymond S. Green, gen mgr; Thomas D. Harrison Jr., coml mgr; Michael E. O'Donnell, prog dir; Harry J. Haas Jr., prom mgr; Warren R. Wilson, chief engr.

WFLN-FM (March 14, 1949): 95.7 mc; 20 kw. Antenna height—490 feet. Duplicates WFLN (above). Stereocast by multiplex.

SOUND OF THE YEAR WCAU RADIO

WCAU AND CBS NEWS • EAGLES PRO FOOTBALL • PENN STATE COLLEGE FOOTBALL • PGA AND MASTERS GOLF TOURNAMENTS • HORSE RACING'S TRIPLE CROWN • CBS RADIO SPORTS SPECIALS INCLUDING INDIANAPOLIS '500' AND BIG LEAGUE BASEBALL REPORTS • CBS RADIO NETWORK PROGRAMS • DIMENSION FEATURES • VIBRANT, COLORFUL, DYNAMIC LOCAL AND NETWORK TALENT • HARD-HITTING LOCAL EDITORIALS • SPECIAL EVENTS COVERAGE • PUBLIC SERVICE PROGRAMS • GO PATROL HELICOPTER ROAD AND TRAFFIC REPORTS=DAY AFTER DAY DELIVERY OF MANY-FACETED, EXCITING RADIO THAT IS A SOUND INVESTMENT.

THE CBS OWNED STATION IN PHILADELPHIA REPRESENTED BY CBS RADIO SPOT SALES



WHAT (1925): 1340 kc; 1 kw-D, 250 w-N. 3930-40 Conshohocken Ave., zone 31. Phone Trinity 8-1500. Independence Broadcasting Co. Inc. (acquired station February 1944).

Rep Pearson.
Specialty programs: Negro, 100%.
William A. Banks, pres & gen mgr; Miss Dolly Banks, stn mgr; Jack Dash, coml mgr; Richard Harvey, prog supvr; Leonard Stevens, prog mgr; Edward Kazanjian, comptrolr; George Lysle, news dir; Donald Greenfield, mdse mgr; Robert Silliman, chief engr.

WHAT-FM (Nov. 30, 1954): 96.5 mc; 20 kw. Antenna height—288 feet. WHAT-FM Inc. Same staff as WHAT (above). Programming separate from WHAT. Stereocast by multiplex.

***WHYY** (FM): 90.9 mc; 20 kw. Antenna height—480 feet. WHYY Inc.

WIBG (1924): 990 kc; 50 kw-D, 10 kw-N, DA-2. Suburban Station Bldg., zone 3. Phone Locust 3-2300. TWX PH 1136. Seaboard Radio Broadcasting Corp. (acquired station May 23, 1957). See Storer Stations in "Group Ownership." Also see "Newspaper Ownership."

Rep Katz.
George B. Storer Jr., pres; Joseph T. Conway, gen mgr; David Bolton, coml mgr; William J. Wheatley, prog dir; John H. Henninger, chief engr.

WIBG-FM (1948): 94.1 mc; 20 kw. Antenna height—170 feet. Duplicates WIBG (above).

WIFI (FM) (September 1958): 92.5 mc; 20 kw. Antenna height—460 feet. Stereocast by multiplex. P. O. Box 3022, zone 50. Phone Broadway 9-6460. High-Fidelity Broadcasters Corp. (original owner).

Rep QXR Network Sales.
Melvin Gollub, pres, gen & coml mgr; Buzz Allen, prom mgr; Wesley R. Richards, prog dir; John Devereaux, news dir; Fred Gollub, chief engr; Elaine Kendall, women's dir.

- Philadelphia's QXR Network Station
- New York Times News on the Hour
- FM Multiplex Stereo Broadcasts

WI-FI
It's HI-FI on WI-FI

WIP (March 16, 1922): 610 kc; 5 kw, DA-1. The Wellington 19th & Walnut Sts., zone 3. Phone Locust 8-2900. TWX 215-569-8895. Metro-media Inc. (acquired station Feb. 8, 1960). See Metropolitan Broadcasting Stations in "Group Ownership."

Rep Metro Broadcast Sales.
John W. Kluge, pres; Harvey L. Glascock, vp & gen mgr; Robert Mounty, loc sls mgr; Robert Gordon, bus mgr; Varner Paulsen, prog dir; William Mayer, prom mgr; Paul Rust, news dir; Delmar Dengate, chief engr; Mary McKenna, vp & dir of rsch & sls development.

"GREAT USE IN UNCOVERING INFORMATION"

"I find the BROADCASTING Yearbook of great use in uncovering information about stations and their personnel, rate structure, and coverage potential."

Philip Archer
Media Supervisor
Knox-Reeves
Advertising
Minneapolis

WIP-FM (April 20, 1942): 93.3 mc; 20 kw. Antenna height—430 feet. Duplicates WIP (above).

WJMJ (July 11, 1948): 1540 kc; 50 kw, DA-D. 2043 Locust St., zone 3. Phone Locust 4-2300. WJMJ Broadcasting Corp. (acquired station June 1, 1955).

Rep Broadcast Time Sales.
Patrick J. Stanton, pres & gen mgr; Michael Deegan, prog dir; James Rubenstone, coml & prom mgr; Douglas Henson, news dir; Christopher McAteer, chief engr.

Mister Matinee

W
J
M
J

ALBUM MUSIC

M
J

**PHILADELPHIA'S
50,000 WATT SALESMAN**

Call — SALES
Write

WPBS (FM) (1961): 98.9 mc; 4.6 kw. Antenna height—840 feet. 440 Domino Lane, zone 28. Phone Ivyridge 3-7200. Bulletin Co. (original owner). See "Newspaper Ownership."

Rep Weed.
Donald W. Thornburgh, vp; Edward J. Meehan Jr., gen mgr; William S. Mowbray Jr., coml mgr; Fred Harper, prog dir; Edward F. Devenney, prom mgr; Blake Ritter, news dir; James J. Quinn, chief engr.

WPCA-FM (not on air, target date unknown): 104.5 mc; 20 kw. Antenna height—400 feet. Young People's Church of the Air Inc. See Percy B. Crawford Stations in "Group Ownership."

WPCA-TV: Tv companion of WPCA-FM.
WPEN (April 1929): 950 kc; 5 kw DA-N. 2212 Walnut St., zone 3. Phone Locust 4-6000. Wm. Penn Broadcasting Co. (acquired station 1948).
Rep AM Radio Sales.

William H. Sylk, pres; William B. Caskey, exec vp & gen mgr; Erwin Rosner, gen sls mgr; Jules Carotis, local sls mgr; Charles W. Burtis, chief engr; Sam Serota, pr dir; Jules Rind, news dir; Sidney Goldstein, sec-treas.

WPEN-FM (1942): 102.9 mc; 20 kw. Antenna height—420 feet. Address, licensee & staff same as WPEN (above), except John E. Surrick, sls mgr.

***WPWT** (FM) (January 1950): 91.7 mc; 0.18 kw. Antenna height—10 feet. 1533 Pine St., zone 2. Phone Kingsley 6-0745. Philadelphia Wireless Technical Institute (original owner).

J. C. Van Horn, pres; H. A. Raske, gen mgr; James W. Stuart Jr., prog dir & prom mgr; Wm. Wayne Zerfing, chief engr.

WQAL (FM) (Nov. 11, 1959): 106.1 mc; 7.7 kw. Antenna height—720 feet. Stereocast by multiplex. 835 N. 19th St., zone 30. Phone Chestnut Hill 8-4900. George Voron Co. (original owner).

Rep Smith.
George Voron, pres; Abe Voron, gen mgr; Gordon Potter, coml mgr; Dave D. Custis, prog dir.

WRCV (1941): 1060 kc; 50 kw, DA-1. 1619 Walnut St., zone 3. Phone Locust 4-3700. National Broadcasting Co. (acquired station January 1956). (Sale to RKO General pending FCC approval). See NBC-Owned Stations in "Group Ownership."

Network NBC. Rep NBC Spot Sales.
Raymond W. Welpott, NBC vp & gen mgr; T. E. Paisley Jr., stn & coml mgr; Robert C. Benson, prog mgr; John P. Wiley, prom mgr; John Mosbrook, news dir; George C. Lenfest, operations dir.

WRCV-TV: Tv companion of WRCV (above).
***WRTI-FM** (July 9, 1953): 90.1 mc; 0.79 kw. Antenna height—124 feet. Temple U., 1917 N. Broad St., zone 22. Phone Center 6-4000. Temple U. (original owner).

John B. Roberts, dir of radio & tv div; Laurence C. Blenheim, opns mgr; Herb Smith, stn mgr; Judie Steinberg, prog dir; Garnet Levin, prom mgr; Jerry Caplan, news dir; Allan Maslin, chief engr.

WTEL (1925): 860 kc; 250 w-D. 4140 Old York Rd., zone 40. Phone Gladstone 5-9200. WTEL Inc. (acquired station Dec. 31, 1958).

Specialty programs: German 6 hrs.; Italian, 7 hrs.; Polish, 8 hrs.; Spanish, 35 hrs., all wkly. John E. Hopkinson, pres; Quentin C. Sturm, vp; George D. Hopkinson, vp.

***WXPB** (FM) (September 1957): 88.9 mc; 1.5 kw. Antenna height—145 feet. 3417 Spruce St., zone 4. Phone Evergreen 6-4333. Trustees of U. of Pennsylvania (original owner).

Network ABC; Ivy. Rep Ivy Network Sales.
James A. Shanman, stn mgr; Geoffrey E. Geilich, prog dir; Robert Steiner, bus mgr; James Phelan, tech dir; Ansley Robin, news & pub affrs dir.

**Thinking in terms of Millions?
Philadelphia and Pittsburgh
are big, but . . .**

Don't pass up Central Pennsylvania where over a million people live at least 75 miles from a major market.

Try Allegheny Mountain Network for 25 counties where city stations just can't reach! Contact John Eschbach at Allegheny Headquarters, Tyrone, Penna. Phone 814-684-3200

**One Contract, one billing . . .
one million listeners**

PHILIPSBURG, Centre County
WPBH (June 1, 1956): 1260 kc; 5 kw-D. Radio Park. Phone Dickens 2-2300. Moshannon Valley Broadcasting Co. (original owner).
Network American Family Network.
William Emert, pres & gen mgr; Dorothy Emert, stn mgr; Hal Green, sls mgr; Lorraine Meek, prog dir; Lou Hohnka, sports dir; Paul Millard, news dir; Dean Sharpless, chief engr; Sheldon Sharpless, farm dir.

PITTSBURGH, Allegheny County
KDKA (Nov. 2, 1920): 1020 kc; 50 kw. 1 Gateway Center, zone 22. Phone Express 1-3000. TWX PG 250. Westinghouse Broadcasting Co. (original owner). See Westinghouse Broadcasting Stations in "Group Ownership."
Rep Am Radio Sales.
Donald H. McGannon, pres; Harold C. Lund, vp; L. R. Rawlins, gen mgr; D. J. Trageser, asst gen mgr & sls mgr; Dominic Quinn, prog mgr; Mrs. June B. Trax, prom mgr; David Kelly, news dir; T. C. Kenney, chief engr.

KDKA-FM (April 4, 1942): 92.9 mc; 47 kw. Antenna height—890 feet. Duplicates KDKA (above) until 4 p.m. daily; separate 4 p.m. to midnight.
KDKA-TV: Tv companion of KDKA-AM-FM.

KQV (1919): 1410 kc; 5 kw, DA-2. 411 7th Ave., zone 19. Phone Atlantic 1-9100. Allegheny Broadcasting Corp. (acquired station November 1957). See ABC-Owned Stations in "Group Ownership."

Network ABC. Rep Eastman.

John D. Gibbs, vp & gen mgr; Edward A. W. Smith, sls mgr; F. William Thieman, sls service dir; Gerald A. Spinn, prog dir; Alton R. Crouch, news dir; William Gilmore, chief engr; Pie Traynor, sports dir.

KQV-FM (May 10, 1962): 102.5 mc; 55 kw. Antenna height—820 feet. Duplicates KQV (above).

WAMD (Aug. 1, 1948): 860 kc; 1 kw-D, DA. Box 860, zone 30. Phone Homestead 2-6000. Dynamic Broadcasting Inc. (acquired station Aug. 1, 1956).

Rep Bernard Howard.

Specialty programs: Negro, 100%.

Leonard Walk, pres & gen mgr; Joseph Bassett, coml & sls mgr; Charles Gordon, news dir; James Herbert, chief engr.

WAMO-FM (Jan. 1, 1961): 105.9 mc; 4.5 kw. Antenna height—440 feet. (CP 72 kw. Antenna height—430 feet.) Same licensee, address and staff as WAMO (above).

***WDUQ (FM)** (Dec. 15, 1949): 91.5 mc; 2.75 kw. Antenna height—minus 5 feet. Duquesne U., zone 19. Phone Grant 1-4600, ext 221. Duquesne U. (original owner).

Specialty programs: French, 1 hr.; German, 1/4 hr., both wkly.

Rev. Henry J. McNulty C.S.Sp., pres; B. Kendall Crane, gen mgr & prog dir; Fred McWilliams, chief engr.

WEDD (See McKeesport listing).

WJAS (Oct. 19, 1921): 1320 kc; 5 kw, DA-N. 1459 Crane Ave., zone 20. Phone 343-0500. TWX PG 346. National Broadcasting Co. (acquired station Nov. 1, 1957). See NBC-owned Stations in "Group Ownership."

Network NBC. Rep NBC Spot Sales.

Stephen J. Rooney, gen mgr; Gil Faggen, prog dir; Richard Stafford, prom mgr; Robert McKee, news dir; Homer Linnert, chief engr.

WJAS-FM (March 8, 1948): 99.7 mc; 24 kw. Antenna height—470 feet. Duplicates WJAS (above).

WKJF (FM) (July 15, 1948): 93.7 mc; 40 kw. Antenna height—470 feet. (CP 32 kw. Antenna height—530 feet.) Stereocast by multiplex. 1715 Grandview Ave., zone 11. Phone 381-8100. WKJF Inc. (original owner). See Greer Stations in "Group Ownership." Also see "Newspaper Ownership."

Rep Frederick W. Smith.

Agnes J. Reeves Greer, sole owner; W. B. Steis, vp & gen mgr; W. L. Humphries, stn mgr; Robert G. Clarke, coml mgr; Jerry Roberts, prog dir; Thomas Klotz, chief engr.

WAND-TV: Tv companion of WKJF (FM).

WLOA (See Braddock, Pa., listing).

WPGH (FM) (not on air; target date early 1963): 104.7 mc; 2.8 kw. Antenna height—300 feet. 2002 Cadillac Tower Bldg., Detroit 26, Mich. Nemco Broadcasting Corp. (original owner). See Taliesin Stations in "Group Ownership."

Marshall M. Carpenter Jr., pres & gen mgr; Robert Schlorff, chief engr.

WPIT (1947): 730 kc; 1 kw-D (CP for 5 kw-D). Pick-Roosevelt Hotel, zone 22. Phone Atlantic 1-1900. WPIT Inc. (original owner). See Friendly Group Stations in "Group Ownership."

Specialty programs: Greek, 6 hrs.; German, 1/2 hr.; Italian, 6 hrs.; Lithuanian, 1/2 hr.; Ukrainian, 1 hr., all wkly.

John J. Laux, pres; Don loset, vp, gen & coml mgr; Clifford Charles, prog dir & prom mgr; Jim Thompson, news dir; Michael Komichak, chief engr.

WPIT-FM (1960): 101.5 mc; 19 kw. Antenna height—510 feet. Same ownership as WPIT (above), duplicates WPIT during daylight hours.

WRYT (May 1922—formerly WCAE): 1250 kc; 5 kw, DA-N. Carlton House, 550 Grant St., zone 19. Phone Atlantic 1-6900. TWX PG-1087. WCAE Inc. (acquired station 1931). See Hearst Stations in "Group Ownership." Also see "Newspaper Ownership."

Rep McGavren.

Leonard Kapner, pres & gen mgr; Geer Parkinson, vp & stn mgr; Robert S. Stevens, vp & opns mgr; Gene Werman, prom mgr; James Greenwood, chief engr.

WRYT-FM (Aug. 8, 1960, as WCAE-FM): 96.1 mc; 31 kw. Antenna height—295 feet. Duplicates WRYT (above).

WWSW (1928): 970 kc; 5 kw, DA-2. Sherwyn Hotel, zone 22. Phone Grant 1-5200. TWX PG 548. WWSW Radio Inc. (acquired station 1932). See "Newspaper Ownership."

Rep Blair.

O. M. Schloss, pres; B. W. Muros, gen & coml mgr & prog dir; Phil Davis, prom mgr; Henry Kaiser, chief engr.

WWSW-FM (1940): 94.5 mc; 50 kw. Antenna height—940 feet. Duplicates WWSW (above).

WIIIC (TV): Tv companion of WWSW-AM-FM (above).

WYRE (1947): 1080 kc; 1 kw-D. 210 Wood St., zone 22. Phone Grant 1-9950. TWX 646. Golden Triangle Broadcasting Inc. (acquired station Nov. 1, 1959). See Myron Jones Stations in "Group Ownership."

Network MBS. Rep Hollingbery.

Myron Jones, pres; Philip B. Hirsch, gen mgr; Pete Coticchia, exec vp & natl sls mgr; Jack Bailey, prog dir; William E. Clark, news dir; Walt McCoy, chief engr.

WYRE-FM (Aug. 6, 1962): 107.9 mc (CP 36 kw. Antenna height—420 feet). Duplicates WYRE (above).

PITTSBURGH, Luzerne County

WPTS (June 21, 1953): 1540 kc; 1 kw-D. 83 Foote Ave., Duryea-Boro. Phone Olympic 4-3388. Midway Broadcasting Co. (original owner).

Network Keystone. Rep Weed.

Specialty programs: Italian, 5 hrs.; Polish, 10 hrs., both wkly.

A. W. Fiorani, pres & gen mgr; R. E. Florey, coml mgr; B. Schriver, prog dir; A. Costelli, prom mgr; F. Silva, news dir; J. P. McGoldrick, chief engr.

PORTAGE, Cambria County

WWML (Aug. 30, 1962): 1470 kc; 500 w-D. 712 Main St. Phone Pershing 6-8000. Mainline Broadcasting Co. (original owner).

George Wasko, pres; Ben P. Sespiane, gen mgr, coml mgr, prog dir, prom mgr & news dir; Rian Robison, chief engr.

POTTSTOWN, Montgomery County

WPAZ (Oct. 1, 1951): 1370 kc; 1 kw-D. 247 High St. Phone Faculty 6-4000. Pottstown Broadcasting Co. (original owner).

Herbert Scott, pres, gen mgr & prog dir; Robert Eppheimer, coml mgr; Mike Siman, news dir; Allen Moyer, chief engr.

POTTSVILLE, Schuylkill County

WPAM (Jan. 19, 1947): 1450 kc; 1 kw-D, 250 w-N. P. O. Box 629. Phone 622-1450. Miners Broadcasting Service Inc. (original owner). See Miners Broadcasting Stations in "Group Ownership."

John W. Angst, gen mgr; James K. Stock, stn mgr.

WPPA (May 9, 1946): 1360 kc; 1 kw-D, 500 w-N, DA-N. (CP 5 kw-D, 500 w-N, DA-2). 212 S. Centre St. Phone 622-1360. Pottsville Broadcasting Co. See A. V. Tidmore Stations in "Group Ownership."

Network MBS.

A. V. Tidmore, owner & gen mgr; Ralph L. Price, coml mgr; Edward A. Romansky, prog dir; William P. Tidmore, chief engr; James B. Thompson, news dir; Sidney W. McIlvain, farm dir.

WPPA-FM (Nov. 20, 1948): 101.9 mc; 2.8 kw. Antenna height—650 feet. Duplicates WPPA (above).

PUNXSUTAWNEY, Jefferson County

WPME (March 18, 1953): 1540 kc; 1 kw-D. 103 N. Gilpin St. Phone 938-6000. Punxsutawney Broadcasting Co. (original owner).

Network Keystone.

Sheridan W. Pruitt, pres; Charles M. Erhard Jr., vp & gen mgr; W. Clem Murray, coml mgr; Gilbert L. Carney, prog dir & chief engr; William R. Sisk, news dir.

RATTLESLAKE MTN, Centre County

WGMR (FM) (Aug. 15, 1961): 101.1 mc; 3.3 kw. (See listing under Tyrone.)

READING, Berks County

WEEU (1931): 850 kc; 1 kw. DA-N. 433 Penn St. Phone Franklin 6-7335. WEEU Broadcasting Co. (acquired station December 1946). See "Newspaper Ownership."

Network ABC. Rep Bolling.

Wm. J. Rohn, pres; K. Richard Creitz, vp, gen mgr, asst treas & coml mgr; Jack B. Gounder, prog dir & prom mgr; Joe Shivers, news dir; Harold Scheerer, chief engr.

WHUM (Sept. 1, 1946): 1240 kc; 250 w (CP 1 kw-D, 250 w-N). Berkshire Hotel. Phone Franklin 6-3987. Eastern Radio Corp. (original owner).

Network CBS. Rep Hollingbery.

Robert G. Magee, pres & gen mgr; Warren Ruffner, coml mgr; Alan Lane, prog dir; Paul Barclay, news dir; Daniel Donohue, chief engr. WHUM-TV: Tv companion of WHUM.

WRAW (September 1922): 1340 kc; 1 kw-D, 250 w-N. 19 N. 5th St. Phone 376-7173. Reading Radio Inc. (acquired station April 6, 1959). See Good Neighbor Stations in "Group Ownership."

Rep Radio-TV Reps.

William F. Rust Jr., pres; Edward X. Callahan Jr., stn mgr; Ben Varishone, coml mgr; Johnny Canton, prog dir; Paul Barnett, news dir; Edward Gurtowski, chief engr.

WRFY-FM (Oct. 1, 1962): 102.5 mc (CP 1 kw. Antenna height—490 feet). 2325 Perkiomen Ave. Mt. Penn. Phone 373-5245. City Broadcasting Co. (original owner).

Howard F. Reber, pres; Frank A. Franco, vp; Frank Roth, gen mgr; Rod Berkert, prog dir; Tony Batta, prom mgr; Gerhardt Klemm, chief engr.

RED LION, York County

WGCB (1950): 1440 kc; 1 kw-D. P. O. Box 88. Phone 244-3145. Rev. John M. Norris (original owner).

Specialty programs: German, 1/2 hr., wkly.

John M. Norris, pres & gen mgr; Vince Freedom, coml mgr; Geary Russell, chief engr.

WGCB-FM (October 1960): 96.1 mc; 20 kw. Antenna height—420 feet. Duplicates WGCB (above).

ROARING SPRING, Blair County

WKMC (1955): 1370 kc; 1 kw-D. Phone 690. Cove Broadcasting Co. (acquired station Feb. 22, 1959).

Carl W. Kensing, pres; Walter O. Kramp, gen mgr & treas; Julia M. Gerhart, office & coml mgr; Merle E. Ebersole, news & prog dir; C. Irvin Merzger, chief engr.

ST. MARYS, Elk County

WKBI (July 23, 1950): 1400 kc; 1 kw-D, 250 w-N. 41 Erie Ave. Phone Terminal 4-2821. Elk-Cameron Broadcasting Co. (original owner). See Rennekamp and Cary H. Simpson Stations in "Group Ownership."

Network MBS; Allegheny Mountain Network. Cary H. Simpson, gen mgr; Wesley A. Herbstritt, stn mgr; John J. Kain, sls mgr; Beatrice B. Smith, prog dir; Donald F. Steele, prom mgr; Gilbert A. Hoffman, news dir; Philip R. Kraus, pr mgr; Kenneth L. Bittner, chief engr.

WKBI—St. Marys-Ridgway

Now in 13th year of service, important North-central area of the Keystone State. Carbon Center of the World.

Contact: Jack Kain, 814-834-2821

AN Allegheny STATION**SAYRE, Bradford County**

WATS (June 1950): 960 kc; 1 kw-D. 110 N. Elmer Ave. Phone Turner 2-2401. Thompson K. Cassel (original owner).

Network Keystone. Rep Indie Sales. Thompson K. Cassel, owner; Robert R. Michael, gen & coml mgr; Edward Knowles, prog dir; Joe Columbo, prom mgr; John Casey, news dir; Benjamin A. Franklin, chief engr.

SCRANTON, Lackawanna County

WARM (1940): 590 kc; 5 kw, DA-2. Bowman Bldg., zone 10. Phone Diamond 6-4646. Wilkes-Barre Valley 2-6161. WARM Broadcasting Co. (acquired station June 15, 1958). See Susquehanna Broadcasting Stations in "Group Ownership."

Rep Robert Eastman. Douis J. Appell, pres; Arthur Carlson, vp; Ted Heppburn, gen mgr; Luther Strittmatter, coml mgr; Harry West, prog dir; Kerby Scott, prod mgr; Jerry Dyer, news dir; Charles Morgan, chief engr.

WEJL (Nov. 22, 1922): 630 kc; 500 w-D. 149 Penn Ave., zone 1. Phone Diamond 6-6555. The Scranton Times (original owner). See "Newspaper Ownership."

Network Northeast Radio Network. Rep Meeker.

Edward J. Lynett, owner; Cecil Woodland, gen mgr; Hugh J. Connor, mgr prog & sls; Bill Pierce, prom mgr; Guy C. Rauer, mgr of engr.

WGBI (Jan. 12, 1925): 910 kc; 1 kw-D, 500 w-N. 1000 Wyoming Ave., zone 9. Phone Diamond 2-7634. TWX SN 7210. WGBI Radio Inc. (original owner).

Network CBS. Rep H-R Reps. M. E. Megargee, pres; Madge Megargee Holcomb, gen mgr; Francis Conway, coml mgr; Mort Rosenthal, prog dir; Doug Holcomb, prom mgr; Thomas Powell, news dir; K. R. Cooke, chief engr.

WGBI-FM (December 25, 1948): 101.3 mc; 2.3 kw. Antenna height—1100 feet. Duplicates WGBI (above).

WDAU-TV: Tv companion of WGBI-AM-FM.

WICK (April 17, 1954): 1400 kc; 250 w (CP for 1 kw-D, 250 w-N). 141 Adams Ave. Phone Diamond 6-1202. Scranton Radio Corp. (original owner).

Network MBS. Rep Spot Time Sales. Specialty programs: Polish, 1 hr. wkly. Joseph W. Dobbs, pres & coml mgr; Joseph J. Silva, sec & gen mgr; Mike Egelton, prog dir; James D. Pettinato, chief engr.

WSCR (1947): 1320 kc; 1 kw-D, 500 w-N, DA-N. 1520 N. Keyser Ave. Phone Diamond 7-

3388. Lackawanna Valley Broadcasting Co. (original owner).

Network NBC. Reps Gill-Perna; Robert Dome. Specialty programs: Italian, 1 hr. wkly.

David M. Baltimore, pres & gen mgr; Joseph B. Gries, stn mgr; Joseph Kimball, coml mgr; David Griffiths, prog dir; Fred Forster, prom mgr; Charles Sakowski, chief engr.

***WUSV (FM)** (September 1946): 89.9 mc; 1.35 kw. Antenna height—minus 390 feet. U. of Scranton, zone 10. Phone Diamond 7-3321, ext 58. U. of Scranton (original owner).

Rev. John J. Long, S.J., pres; Eugene J. Gibbons, gen mgr; Charles P. Gillard, prog dir; Paul J. Perrone, news dir; John McGoldrick, chief engr.

SHAMOKIN, Northumberland County

WISL (January 1948): 1480 kc; 1 kw, DA-N. Rock & Sunbury Sts. Phone 648-6831. Radio Anthracite Inc. (acquired station July 18, 1957).

Rep Forjoe. Specialty programs: Polish, ½ hr. wkly. Henry W. Lark, pres; Bernard Friedman, mgr; Al Donovan, chief engr.

SHARON, Mercer County

WPIC (Oct. 25, 1938): 790 kc; 1 kw-D. P. O. Box 211, 2030 Pine Hollow Blvd. Phone Diamond 6-4113. Sharon Broadcasting Co. (acquired station May 21, 1959). See Regional Broadcasters Stations in "Group Ownership."

Frederick P. Tascone, gen mgr; Lee D. Morehouse, asst gen mgr; Jack Sandstrom, prog dir; Francis L. O'Dell, chief engr.

WPIC-FM (1947): 102.9 mc; 26 kw. Antenna height—455 feet. Same address, licensee & staff as WPIC (above).

SHENANDOAH, Schuylkill County

WMBT: 1530 kc (CP 250 w-D). Schuylkill Broadcasting Corp.

SHIPPENSBURG, Franklin County

WSHP (Dec. 5, 1961): 1480 kc; 500 w-D. Box 1480. Phone Kellogg 2-4105. Town Radio Inc. (original owner).

Arthur K. Greiner, pres & gen mgr; Harry Sollenberger Jr., stn mgr; Don Snyder, coml mgr; Don Alan, prog dir; Sanford Orkin, news dir; John Nordine, chief engr.

SOMERSET, Somerset County

WVSC (Jan. 15, 1951): 990 kc; 250 w-D. P. O. Box 231. Phone 4186. WVSC Inc. (original owner).

Ted H. Oppegard, pres & gen mgr; I. Richard Adams, coml mgr; Robert L. French, prog dir & chief engr; John F. O'Brien, news dir.

SOUTH WILLIAMSPORT, Lycoming County

WMPT (Feb. 21, 1958): 1450 kc; 250 w. P. O. Box 883. Phone 323-3608. Will-Mont Broadcasting Co. (original owner).

Network ABC. Rep Hopewell. Galen D. Castlebury Jr., pres, gen & coml mgr & chief engr; Jeanne M. Castlebury, prom mgr; Dyson Crossover, prog dir; Bill Byhan, chief engr.

STATE COLLEGE, Centre County

WBLF (See Bellefonte, Pa., listing).

***WDFM (FM)** (Dec. 6, 1953): 91.1 mc; 0.25 kw. Antenna height—minus 10 feet. 304 Sparks Bldg., Pennsylvania State U., University Park, Pa. Phone University 5-2381. Pennsylvania State U. (original owner).

Dr. Eric A. Walker, pres; Dr. Harold E. Nelson, gen mgr; Robert M. Fisher, stn mgr; Paula Peterson, prog dir; Tony Pierce, prom mgr; Barbara Faris, news dir; Thompson Terry, chief engr.

WMAJ (1945): 1450 kc; 250 w (CP 1 kw-D, 250 w-N). P. O. Box 888. Phone Adams 7-4959. Centre Broadcasters Inc. (acquired station 1958). See Progressive Publishing Stations in "Group

Ownership." See also "Newspaper Ownership." Network NBC; Laurel Radio Network.

W. K. Ulerich, pres; Milton J. Bergstein, gen mgr; Herbert Levin, coml mgr; Stephen M. Fishbein, prog & news dir; Wilber Files, chief engr.

WRSC (May 29, 1961): 1390 kc; 500 w-D. 139 McAllister St., P. O. Box 248. Phone Adams 8-3051. Suburban Broadcasting Corp. (original owner).

Network CBS. L. Edward Pamphilon, pres; Randolph Gretes, gen mgr; Ed Urie, coml mgr; Richard Kruppa, prog dir; Nick Carter, prom mgr; J. T. Ferri, news dir; Emory Richardson, chief engr.

STROUDSBURG, Monroe County

WVPO (1947): 840 kc; 250 w-D. 22 S. 6th St. Phone Hamilton 1-2100. Pocono Broadcasting Inc. (acquired station 1948). See James H. Ottaway Stations in "Group Ownership." Also see Newspaper Ownership."

James H. Ottaway, pres; Chester S. Miller, treas & gen mgr; Edward J. Somers, coml mgr; John Randall, prog & news dir; Francis H. Brinkley, mgng dir; Ernest Transue, chief engr.

SUNBURY, Northumberland County

WKOK (1933): 1240 kc; 250 w (CP for 1070 kc; 10 kw-D, 1 kw-N, DA-2). 1150 N. Front St. Phone Atlantic 6-5838. Sunbury Broadcasting Corp. (original owner). See "Newspaper Ownership."

Network CBS. Basse A. Beck, pres; Homer R. Smith, gen mgr; Gene Smith, coml mgr; Glen J. Schankweiler, prog dir; Robert Snyder, news dir; John Keller Jr., chief engr.

WKOK-FM (1948): 94.1 mc; 4.4 kw. Antenna height—875 feet. Duplicates WKOK (above).

Now
A New Voice
In Pennsylvania
10,000 Watt Clear Channel Day
(night 1000)
WKOK-AM
1070 on the dial
CBS Affiliate

TITUSVILLE, Crawford County

WTIV (Nov. 27, 1955): 1290 kc; 500 w-D (CP for 1230 kc; 500 w-D, 205 w-N). P. O. Box 184. Phone 5-3234. Crawford County Broadcasting Co. (original owner). See Myron Jones Stations in "Group Ownership."

Network MBS. Robert H. Sauber, pres & gen mgr; Paul R. Ruttan, coml mgr; Timothy E. Nelson, prog dir; Charles G. Smith, chief engr; Robert F. Brant, news dir; Carole L. Shingledecker, prom mgr.

TOWANDA, Bradford County

WTTC (Aug. 7, 1960): 1550 kc; 500 w-D. P. O. Box 93. Phone Andrew 5-2165. Twin Tier Broadcasting Co. (acquired station Nov. 1, 1961).

Specialty programs: German, 1 hr, Polish, 1 hr., wkly.

Harry M. Brown, gen mgr; Charles Snyder,

coml mgr & news dir; Carl Proper, prog dir; Floyd Kenyon Reed, chief engr.

WTTC-FM (November 1959): 92.7 mc; 0.72 kw. Antenna height—125 feet. Duplicates WTTC above 80% (approx.).

TYRONE, Blair County

WGMR-FM (Aug. 15, 1961): 101.1 mc, 3.3 kw. Antenna height—980 feet. P. O. Box 29, Tyrone, Pa. Phone Mutual 4-3200. Allegheny Mountain Network (original owner). See Cary H. Simpson Stations in "Group Ownership."

Network & rep Allegheny Mountain Network. Cary H. Simpson, pres; John W. Eschbach, gen mgr; William E. Moses, coml mgr; Robert A. Cook, tech dir.

WTRN (Jan. 12, 1955): 1340 kc; 1 kw-D, 250 w-N. Phone Mutual 4-3200. Tyrone Broadcasting Co. (original owner). See Cary H. Simpson Stations in "Group Ownership."

Network MBS; Allegheny Mountain Network. Rep Allegheny Mountain Network.

Cary H. Simpson, pres; William E. Moses, sls mgr; John P. Knorr, prog dir; Edward Davenport, news dir; Gerald Woodring, farm dir.

WTRN—Tyrone-Altoona

WTRN's new ultra-modern studio and office building between Tyrone and Altoona is attracting much favorable comment. So does WTRN's matchless coverage of local and area news.

Contact Bill Moses, 814-684-3200

AN Allegheny STATION

UNIONTOWN, Fayette County

WMBS (July 15, 1937): 590 kc; 1 kw, DA-N. Fayette National Bldg. Phone Geneva 8-3900. Fayette Broadcasting Corp. (original owner).

Network CBS. Rep Burn-Smith. Specialty programs: Italian, ½ hr.; Polish, ½ hr.; both wkly.

Joseph C. Burwell, pres; Harry C. Burwell, gen & coml mgr; Charles Underwood, prog dir; Amayl Canton, prom mgr; Jack McMullen, news dir; William Henzly, chief engr.

WARREN, Warren County

WNAE (Dec. 28, 1945): 1310 kc; 5 kw-D, 310 Second Ave. P. O. Box 24. Phone Randolph 3-1310. Northern Allegheny Broadcasting Co. (original owner).

David Potter, pres & gen mgr; James W. Potter, coml mgr; W. LeRoy Schneck, prog dir; Frank Foster, prom mgr; Ralph Sires, news dir; Homer Holmes, chief engr.

WRRN (FM) (March 1948): 92.3 mc; 3.4 kw. Antenna height—450 feet. Duplicates WNAE (above), daytime only.

WASHINGTON, Washington County

WJPA (February 1942): 1450 kc; 250 w. George Washington Hotel. Phone Baldwin 2-2110. Washington Broadcasting Co. (original owner).

Network MBS. Rep Devney-O'Connell. A. Boyd Siegel, mgng dir; John L. Merdian, gen & coml mgr; Marilyn Williams, prog dir; Mitchell Grey, news dir; Stanle Crawford, chief engr.

WAYNESBORO, Franklin County

WAYZ (Aug. 10, 1953): 1380 kc; 1 kw-D, 21 W. Main. Phone 1900. Richard Field Lewis Jr. Inc. (original owner). See Richard Field Lewis Jr. Stations in "Group Ownership."

Reps Spot Times Sales; Zwahlen (Atlanta). Marian P. Lewis, pres; Samuel Jay Hanshaw, gen & coml mgr; Pete Coolbaugh, prog

dir; Ted Harding, prom mgr; Gary Barkdoll, news dir; Charles Simpson, chief engr.

WAYZ-FM (Feb. 3, 1959): 101.5 mc; 3.21 kw. Antenna height—21 feet. Duplicates WAYZ above.

WAYNESBURG, Greene County

WANB (Sept. 27, 1956): 1580 kc; 250 w-D. First Federal Bldg. Phone Waynesburg 981. Commonwealth Broadcasters Inc. (acquired station May 1, 1960).

George E. McGary, pres & gen mgr; Duane I. Lemley, asst mgr & prog dir; Toddy Greenlee, women's prog dir; David P. Wilkinson, music dir; Thomas L. Balaban, chief engr.

WELLSBORO, Tioga County

WNBT (May 13, 1955): 1490 kc; 1 kw-D, 250 w-N. P. O. Box 98. Phone 724-2113. Farm & Home Broadcasting Co. (acquired station May 13, 1955). See Cary H. Simpson Stations in "Group Ownership."

Network MBS. Rep Allegheny. Cary Simpson, pres; John Fay, gen mgr; John Zellner, coml mgr; Carol Bell Makin, prog dir; Bob Grossenbacher, news dir; Richard Roeder, chief engr.

WNBT—Wellsboro

Watch Wellsboro grow! Four new industrial plants! Pennsylvania's Grand Canyon and State Laurel Festival attract thousands! More national advertisers choose WNBT every year. Now, 1,000 watts!

Contact John Zellner, 717-724-2113

AN Allegheny STATION

WILKES-BARRE, Luzerne County

WBAX (May 1, 1922): 1240 kc; 250 w (CP 1 kw-D, 250 w-N). 85 W. Union St. Phone Valley 3-0196. P.A.L. Broadcasters Inc.

WBRE (1924): 1340 kc; 1 kw-D, 250 w-N. 62 S. Franklin St. Phone Valley 3-3101 TWX WKBR 7260. WBRE-Radio Inc. (original owner).

Network NBC. Reps Gill-Perna; Dome (Phila.). David M. Baltimore, pres & gen mgr; Joseph Gries, coml mgr; Robert Schumacher, prog dir; Fred Foerster, prom mgr; F. D. Coslett, news dir; Charles Sakoski Sr., chief engr.

WBRE-FM (1947): 98.5 mc; 2.25 kw. Antenna height—1160 feet. Duplicates WBRE (above). WBRE-TV: Tv companion of WBRE-AM-FM.

WILK (Feb. 13, 1947): 980 kc; 5 kw-D, 1 kw-N, DA-N. 88 N. Franklin St. Phone Valley 4-4666. Wyoming Valley Broadcasting Co. (original owner).

Network ABC. Rep Avery-Knodel, Paul O'Brien. Mitchell Jenkins, pres; Roy E. Morgan, gen mgr; Lee Vincent, sls mgr; Tom Bigler, prog & news dir; Emerson Ramage, prom mgr; Theodore French, chief engr; Johnny Foster, sports dir.

WYZZ (FM) (1946): 103.3 mc; 3.1 kw. Antenna height—975 feet. Stereocast by multiplex. 156 Prospect St. Phone Valley 4-2625. Scranton-Wilkes-Barre Fine Music Broadcasting Co. (acquired station Dec. 28, 1961).

Network Quality Music Stations. Rep Walker-Rawalt. Richard G. Evans Sr., pres; Frances E. Evans,

WYZZ (FM)

(Pronounced WHIZ)

FM Stereo & Fine Music for Scranton, Wilkes-Barre, & 3 Million People in 3 States

gen mgr & sec-treas; Richard G. Evans Jr., vp & coml mgr; Robert L. Evans, prog dir; Robert Bleudey, music dir; Sheldon Vale, prod supvr; John P. McGoldrick, chief engr.

WILLIAMSPORT, Lycoming County

WLYC (June 1951): 1050 kc; 1 kw-D. P. O. Box 389. Phone Williamsport 322-4676. Lycoming Broadcasting Co. (original owner).

Network Keystone. Rep Donald Cooke. Specialty programs: Italian, ½ hr, wkly. J. T. Keliher, pres; Vincent Campana, gen & coml mgr; Vernon Hester, prog dir; Edward Kirchman, prom mgr; James Hubbard, chief engr.

WLYC-FM (July 31, 1949): 105.1 mc; 3.8 kw. Antenna height—1140 feet. Duplicates WLYC above 80% (approx.).

WMPT (See South Williamsport, Pa. listing).

WRAC (1930): 1400 kc; 1 kw-D, 250 w-N. 1559 W. Fourth St. Phone 2-6116. WGAL Inc. (acquired station 1957). See Steinman Stations in "Group Ownership." Also "Newspaper Ownership."

Network NBC. Rep Meeker. Clair R. McCollough, stn exec; J. Wright Mackey, station mgr; Everett Rubendall, prog dir; J. E. Mathiot, tech dir.

WRAC-FM (1947): 102.7 mc; 53 kw. Antenna height—1270 feet. Same licensee as WRAC (above).

WWPA (May 22, 1949): 1340 kc; 250 w. 330 Government Place. Phone 323-7119. Summit Enterprises Inc. (acquired station March 16, 1961).

Network CBS. Rep Burn-Smith. Woodrow W. Ott, pres & gen mgr; Philip D. Lane, coml mgr; John H. Archer, prog dir; John McCallus, prom mgr; Gordon Thomas, news dir; Carl W. Steinbacher, chief engr.

YORK, York County

WYCR (FM): (see under WHVR Hanover, Pa.).

WNOW (1948): 1250 kc; 1 kw-D. P. O. Box 1747. Phone York 47-1049. WNOW Inc. (acquired station 1957). See Good Neighbor Stations in "Group Ownership."

Rep Radio Tv Reps. William F. Rust Jr., pres, treas & gen mgr; Jacques Schmitt, coml mgr; John Canton, prog dir.

WNOW-FM (1948): 105.7 mc; 1.2 kw. Antenna height—720 feet. Duplicates WNOW (above). WNOW-TV: Tv companion of WNOW-AM-FM.

WORK (1932): 1350 kc; 5 kw-D, 1 kw-N, DA-N. 13 S. Beaver St. Phone 3-5558. Associated Broadcasters Inc. (original owner). See Steinman Stations in "Group Ownership." Also see "Newspaper Ownership."

Network NBC. Rep Meeker. Clair McCollough, stn exec; Elwood C. Anderson, stn mgr; George Trout, prog dir; J. E. Mathiot, tech dir.

WSBA (Sept. 1, 1942): 910 kc; 5 kw-D, 1 kw-N, DA-2. P. O. Box 910. Phone York 46-1146; Harrisburg Cedar 3-4798; Lancaster Express 3-4798. TWX YK 69. Susquehanna Broadcasting Co. (original owner). See Susquehanna Broadcasting Stations in "Group Ownership."

Reps Robert E. Eastman; Ohio Stations Reps. Louis J. Appell, pres; Arthur W. Carlson, vp & mgng dir; Philip K. Eberly, prom mgr; Wayne O. Trout, prog dir; Ed Lincoln, pub serv dir; Bob Janis, news dir; Ray Ensminger, chief engr; Glenn Winter, dir of engr.

WSBA-FM (Sept. 1, 1962): 103.3 mc (CP 6.5 kw. Antenna height—470 feet). Same licensee as WSBA (above). Programs separately.

WSBA-TV: Tv companion of WSBA-AM-FM.

RHODE ISLAND

*Non-commercial.

CALL COLLINS



Lin Leggett
Eastern Region Sales
Time & Life Building
1271 Avenue of the Americas
New York 20, New York
Phone: Judson 6-5678

RHODE ISLAND

CRANSTON, Providence County

WLOV (FM) (June 15, 1959): 99.9 mc; 3.4 kw. Antenna height—216 feet. P. O. Box 999. Providence, zone 1. Phone Temple 1-7645. Neighborly Broadcasting Co. (original owner).

Rep Watson (Boston).

Peter B. Gemma, pres; Jack C. Salera, gen mgr; Mat Clark, coml mgr; Gregg Gemma, prog dir; Pat Carilton, prom mgr; Mat Clark, news dir; Billy Mac, chief engr.

EAST GREENWICH, Kent County

WYNG (See Warwick listing).

NEWPORT, Newport County

WADK (Nov. 6, 1948): 1540 kc; 1 kw-D. P. O. Box 367. Phone Viking 6-1540. Key Stations (acquired station July 16, 1960).

Rep Pearson; Foster & Creed.

Specialty programs: Portuguese 2½ hrs. wkly. Arnold Lerner, pres; Charles Bentz, coml mgr; Tom Powers, prog dir; Sherm Brown, prom mgr; Gerry Nevins, news dir; Al Bowen, chief engr.

PAWTUCKET, Providence County

WXTR (Feb. 12, 1950): 550 kc; 1 kw-D. (CP 1 kw-D, 500 w-N, DA-N). P. O. Box 55, Cumberland, R.I. Phone Pawtucket 5-9000. Roger Williams Broadcasting Co. Inc. (original owner).

Network ABC. Rep Jack Masla.

Dominick A. Hysko, pres; Donald R. Hysko, gen mgr & prog dir; R. Morris, coml mgr; Frederick Grady, prom mgr; Robert A. Oliver, news dir; John T. Costa, chief engr.

PROVIDENCE, Providence County

WEAN (June 2, 1922): 790 kc; 5 kw, DA-2. Journal Bldg., zone 2. Phone Dexter 1-0600. Providence Journal Co. (acquired station Oct. 9, 1954). See "Newspaper Ownership."

Network CBS; Yankee. Reps Venard, Torbet & McConnell; Kettell-Carter (Boston).

John Watkins, pres; H. William Koster, gen mgr; Hervey C. Carter, coml mgr; Thomas Robertson, prog dir; Leighton D. Authier, prom mgr; Harry V. McKenna, news dir; George W. Sharpe, chief engr.

WPJB-FM (July 11, 1948): 105.1 mc; 20 kw. Antenna height—500 feet. Duplicates WEAN (above) until 6 p.m.

WHIM (April 15, 1947): 1110 kc; 1 kw-D. 144 Westminster St., zone 3. Phone 351-9446. Buckley-Jaeger Broadcasting Corp. (acquired station Sept. 1, 1957). See Buckley-Jaeger Stations in "Group Ownership."

Reps Young; New England Spot Sales.

Richard Buckley, pres & bd chmn; John B. Jaeger, vp & treas; Howard N. Johansen, natl sls mgr; David W. Gifford, sls mgr; Carroll A. Philbrook, chief engr.

WHIM-FM (not on air; target date unknown): 94.1 mc; 17 kw. Antenna height—140 feet. Same licensee as WHIM (above).

WICE (1947): 1290 kc; 4 kw-D, 1 kw-N, DA-2. Crown Hotel, zone 3. Phone Jackson 1-2711. Providence Broadcasting Co. (acquired station Aug. 1956). See Susquehanna Broadcasting Stations in "Group Ownership."

Rep Avery-Knodel.

Tim Elliot, pres; John Crohan, vp & stn mgr; Jean Elliot, vp; Sherman A. Strickhouser, prog dir; Robert C. Lape, news dir; Don Trodson, prom & merchandise mgr; Paul A. Garver, chief engr.

WJAR (Sept. 6, 1922): 920 kc; 5 kw, DA-N. 176 Weybosset St., zone 2. Phone 421-8255. TWX PR 92. Outlet Co. (original owner).

Network NBC. Rep H-R.

Joseph S. Sinclair, pres; James E. Gleason, gen mgr; Robert Kelly, loc sls mgr; John A. Dickerman, natl sls mgr; Philip B. Taylor, prog dir; Joyce Ensher, prom mgr; David Mohr, news dir; Billy L. Patton, chief engr.

WJAR-TV: Tv companion of WJAR.

WLKW (April 12, 1961): 990 kc; 50 kw, DA-D. Radio Rhode Island Inc.

WPFM (FM) (June 5, 1955): 95.5 mc; 20 kw. Antenna height—165 feet. Stereocast by multiplex. North Station, zone 8. Phone Gaspee 1-7500. Golden Gate Corp. (acquired station Sept. 1, 1958).

Network CRB. Rep Fine Music Hi-Fi Broadcasters.

Harold C. Arcaro, pres; John E. Donofrio Jr., gen & coml mgr; Joseph La Freniere, prog dir.

WPRO (Oct. 16, 1931): 630 kc; 5 kw, DA-N. 24 Mason St., zone 2. Phone Plantations 1-9776. TWX PR 95. Capital Cities Broadcasting Corp. (acquired station April 1959). See Capital Cities Stations in "Group Ownership."

Rep Blair.

Frank Smith, pres; Daniel P. Weinig, gen mgr; Robert LeChance, loc sls mgr; Leo LaPorte, pub serv dir; Joseph B. Somerset, prog dir; Anthony Visk, prom mgr; John Ferri, chief engr.

WPRO-FM (April 1949): 92.3 mc; 15 kw. Antenna height—560 feet. Duplicates WPRO (above).

WPRO-TV: Tv companion of WPRO-AM-FM.

WRIB (June 16, 1946): 1220 kc; 1 kw-D Water St., East Providence. Phone 434-0406. R. I. Broadcasting Co. (original owner).

Network MBS. Rep Indie Sales.

Specialty programs: Italian, 15 hrs. wkly. Paul Perreault, pres; Arthur Tacker, vp & gen mgr; Sherman Harris, coml mgr; Jim Mendes, prog dir; Steve Kass, prom mgr; Dick Martin, news dir; Joe Acetta, chief engr.

WXCN (FM) (May 20, 1955): 101.5 mc; 20 kw (CP 15 kw horizontal, 13.5 kw vertical). Antenna height—500 feet. Stereocast by multiplex. P. O. Box 1015. Phone 331-3380. Concert Network Inc. (original owner). See Concert Network Stations in "Group Ownership."

Network QXR Network. Rep Fm Spot Sales.

T. Mitchell Hastings Jr., pres; Kari S. Kritz, vp & gen mgr; Noel C. Breault, stn mgr & coml mgr; Alberto T. Pereira, prog dir; Leonard Altman, news dir; William Hlavaz, chief engr.

WARWICK, Kent County

WYCE (FM) (not on air; target date unknown): 107.7 mc (CP 20 kw). Antenna height—215 feet. Providence Broadcasting Co. See Susquehanna Broadcasting Stations in "Group Ownership."

HAMILTON-LANDIS & ASSOCIATES, Inc.
NATIONWIDE MEDIA BROKERS
WASHINGTON, D. C., CHICAGO, DALLAS,
SAN FRANCISCO
SELL **MORE**
RADIO & TELEVISION STATIONS
IN THE EAST—NEAREST OFFICE IS—
1737 DeSales St., N.W., WASHINGTON
EXECUTIVE 3-3456

"EFFECTIVE COMBINATION"

"The week's news in BROADCASTING, the year's facts in the BROADCASTING Yearbook, together make an effective combination for keeping abreast with radio and TV developments throughout the nation . . ."

George W. Allen
Manager,
Hollywood Office
Guild, Bascom &
Bonfigli

WYNG (Aug. 15, 1959): 1590 kc; 1 kw-D. 19 Luther Ave. Phone Regent 7-5015. Attleboro Radio Assn. Inc.

WESTERLY, Washington County

WERI (June 1949): 1230 kc; 1 kw-D, 250 w-N. 11 Railroad Ave. Phone Lyric 6-7728. Rhode Island-Connecticut Radio Corp. (acquired station May 22, 1959). (Sale to Westerly Broadcasting Co. pending FCC approval).

Network Yankee. Reps Gene Bolles Co.; Nona Kirby.

Specialty programs: Italian, 1 hr. wkly. Augustine L. Cavallaro, pres & gen mgr; Robert Root, vp & coml mgr; Ed Peene, prog dir; Frank Martinoli, prom mgr; Bob Bewlay, news dir; Jon Young, chief engr.

WERI-FM (granted July 8, 1960, target date unknown): 103.7 mc; 17.5 kw. Antenna height—24 feet. Companion to WERI (above).

WEST WARWICK, Kent County

WWRI (August 1956): 1450 kc; 250 w. 1501 Main St. Phone Valley 1-6200. Grelin Broadcasting Inc. (acquired station Oct. 8, 1957).

Network Keystone. Reps Walton; Nona Kirby. Specialty programs: French, 1½ hrs.; Italian, 3 hrs., both wkly.

Melvin C. Green, pres & gen mgr; George A. Rivera, coml mgr; Patrick J. Fallon, prog dir; Joseph M. Mattias Jr., chief engr.

WICKFORD, Washington County

WKFD: 1370 kc; 500 w-D. Updike St. Phone Turner 4-9000. South County Broadcasting Co. (original owner).

Specialty programs: French, 2 hrs.; Italian, 2 hrs. wkly.

Joseph Decbellis, gen mgr; Jack C. Salera, coml mgr; David Stackhouse, prog dir; Jack Miller, prom mgr; Joe Belair, news dir; Edward Monahan, chief engr.

WOONSOCKET, Providence County

WNRI (Nov. 28, 1954): 1380 kc; 1 kw-D. 786 Diamond Hill Road. Phone Poplar 9-0600. Friendly Broadcasting Co. (original owner).

Specialty programs: French, 3½ hrs.; Portuguese, 1½ hrs., both wkly.

Joseph Britt, pres, treas, gen mgr & chief engr; John Costa, vp, sec & coml mgr; Richard Bouchard, prog dir & news dir.

WWON (Nov. 11, 1946): 1240 kc; 1 kw-D, 250 w-N. 99 Main St. Phone Poplar 2-1240. Woonsocket Broadcasting Co. (acquired station July 11, 1950). See "Newspaper Ownership."

Reps Burn-Smith; Nona Kirby (New England). Specialty programs: French, 5½ hrs. wkly.

Andrew P. Palmer, pres; Zel Levin, gen mgr; Gene Mailloux, coml mgr; Gene O'Neill, news dir; Ron Deslauriers, chief engr.

WWON-FM (Nov. 11, 1946): 106.3 mc; 0.39 kw. Antenna height—215 feet. Same address, licensee & staff as WWON (above).

SOUTH CAROLINA

*Non-commercial

BUYING SOUTH CAROLINA?

one-order one-check
single fully-commissionable rates

statewide border-to-border local, high-density coverage at average commercial minute of \$1.84 for 695 exposures weekly in 25 markets (Flight Plan #1). Family Approved Radio®. Full "Ask for" and store check merchandising service.

ENTERPRISE PROMOTIONS
669 Fort Sumter Drive (803) 795-2081
CHARLESTON, SOUTH CAROLINA

ABBEVILLE, Abbeville County

WABV (March 1956): 1550 kc; 1 kw-D. P. O. Box 532. Phone Gladstone 9-3155. Abbeville Broadcasting Co. (acquired station Jan. 1, 1960).

Network ABC; Keystone. Rep Best. George W. Settles, pres, gen mgr & chief engr; Bobby M. Latham, prog dir; Polly Newell, traf mgr.

AIKEN, Aiken County

WAKN (1952): 990 kc; 1 kw-D. P. O. Box 811. Phone Midway 8-5464. Aiken Electronics Advertising Corp. (original owner). Network Keystone.

John Mare, pres; Joseph A. Warren, gen mgr; Allen W. Askins, coml mgr; J. Earle Brodie Jr., prog dir; Allen W. Askins, chief engr.

Aiken's Best Salesman

990 1000
KC **WAKN** W

WLOW (not on air; target date unknown): 1300 kc; 500 w-D. P. O. Box 806. Radio Aiken (original owner).

Reps Don Cooke; Enterprise Promotions. Robert S. Taylor, pres; Klen B. Beach Jr., vp & mgng dir; Randy Davidson, stn mgr & chief engr; Robert Mattox, prog dir.

ANDERSON, Anderson County

WAIM (April 1935): 1230 kc; 1 kw-D, 250 w-N. 321 Kingsley Rd. Phone Canal 6-1511. TWX 6030. Wilton E. Hall (original owner). See "Newspaper Ownership."

Network: CBS; Keystone. Rep Devney-O'Connell; Dora-Clayton.

Specialty programs: Negro, 3 hrs. wkly. Wilton E. Hall, owner; Glenn P. Warnock, gen & prom mgr; John F. McCallum, coml mgr; Marshall H. Gaillard, prog dir; Earl Cosens, chief engr.

WCAC (FM) (1947): 101.1 mc; 6.4 kw. Antenna height—330 feet. Duplicates WAIM (above). WAIM-TV: Tv companion of WAIM & WCAC (FM).

WANS (1949): 1280 kc; 1 kw, DA-N (CP for 5 kw-D, 1 kw-N, DA-N). Beautiful Clemson Highway. P. O. Box 211. Phone Canal 4-3424. Radio Anderson Inc. (acquired station Aug. 1, 1957).

Network MBS. Rep Webb. Specialty programs: Negro, 21 hrs. wkly. Mrs. John C. Amick, pres; John C. Amick, vp & gen mgr; Shirley Palmer & Mary Ann Lyons, coml mgrs; Marian G. Porter, prog dir; Carolyn K. Turner, prom & office mgr; J. Clark Brown, news dir; Ken Allison, chief engr; Don Chastain, farm dir; Rocky Frith, sports dir.

BAMBERG, Bamberg County

WWBD (June 23, 1957): 790 kc; 1 kw-D. P. O. Box 543. Phone Chestnut 5-2411. William V. Whetstone Jr. (acquired station Oct. 1, 1961). Network Keystone. Rep Dora-Clayton.

Specialty programs: Negro, 2 hrs. wkly. Vic Whetstone Jr., gen mgr; Leroy Hart Jr., coml mgr; Bob Clary, prog dir; Bill Jolly, prom mgr; H. D. Steedly, chief engr; Doug Keel, traf mgr.

BARNWELL, Barnwell County

WBAW (1953): 740 kc; 1 kw-D. P. O. Box 447. Phone 259-3507. Radio WBAW Inc. (acquired station Aug. 30, 1956). See Gallimore Stations in "Group Ownership."

Network Keystone. Rep George T. Hopewell. J. A. Gallimore, pres; Joe Wilder, gen & coml mgr; Dick Wilson, prog dir; Norm Le Blanc, prom mgr; Bill Rutherford, news dir; Tony Gross, chief engr.

Information—Inspiration
WORD PATTERNS
Featured on
COMPANION AND PARADE
WBAW 740kc Barnwell, S.C.

BATESBURG, Lexington County

WBLR (May 10, 1956): 1430 kc; 5 kw-D. P. O. Box 410. Phone Kellogg 2-4001. The Ridge Bcstg Co. (acquired station May 13, 1959). Network Keystone. Rep Ochs.

H. Edwards Crapps Sr., pres; Clarence T. (Redd) Reynolds, gen mgr; Jack McCartha, coml mgr; Paul L. Bringham, prog dir; Jack Dorn, news dir; Hoyt Lewis, chief engr.

BEAUFORT, Beaufort County

WBEU (March 1954): 960 kc; 1 kw-D. P. O. Box 951. Phone 524-3050. Beaufort Broadcasting Co. (original owner). Network ABC; Keystone.

Specialty programs: Negro, 14 hrs. wkly. John M. Trask, pres; Louis M. Neale Jr., gen mgr & chief engr; R. Carson Rembert, coml mgr; Blanch Wilson, prog dir; Skip Rowland, prom mgr; Fred Owen, news dir.

WBEU-FM (Aug. 8, 1962): 98.7 mc; 5.9 kw. Antenna height—225 feet. Programs separately from WBEU (above). Stereocast by multiplex.

WSIB (Feb. 10, 1962): 1490 kc; 100 w. P. O. Box 105, Burton or 1210 Boundary St., Beaufort. Phone Jackson 4-4700—524-4755. Sea Island Broadcasting Co. (original owner).

Specialty programs: Spanish, ½ hr. wkly. Lee J. Berry, pres; Hugh Ward Jr., gen mgr; M. H. Trammell, coml mgr; William D. Peters, prog dir; Joseph A. Physioc, prom mgr; Pat Lacy, news dir; R. H. Miller, chief engr.

BELTON, Anderson County

WHPB (November 1955): 1390 kc; 500 w-D. P. O. Box 426. Phone Edgewater 8-7786. Community Broadcasting Co. (original owner).

Network Southeastern Key Market. Rep Continental Radio Sales. Cleatus Brazzell, pres; Henry O. McDonald, vp; Clyde Laughter, gen mgr; Jack Moore, coml mgr; Dave McKee, prog dir; Mollie Holliday, prog mgr; Matthew Phillips, news dir; Robert E. Liverance, chief engr.

BENNETTSVILLE, Marlboro County

WBSC (1947): 1550 kc; 10 kw-D, 5 kw-N, DA-N. P. O. Box 639. Phone Granite 9-4051. Atlantic Coast Life Insurance Co. (acquired sta-

tion March 1955).

Network MBS. Rep Jack Koste. Specialty programs: Negro, 10 hrs. wkly. Y. W. Scarborough Jr., pres; R. L. Brown, gen mgr & sls mgr; Tommy Herndon, prog dir, prom mgr & news dir; John S. Gronert, chief engr.

BISHOPVILLE, Lee County

WAGS (1954): 1380 kc; 1 kw-D. P. O. Box 168. Phone Hunter 4-5415. Lee County Bcstg Co. See Coggins-Osborne Stations in "Group Ownership."

Network Keystone. Rep Harry J. Cannon. Emory H. Bedenbaugh, gen mgr.

CAMDEN, Kershaw County

WACA (July 24, 1948): 1590 kc; 1 kw-D. Camden, S.C. Phone Hemlock 2-2311. Camden Broadcasting Corp. (original owner). Network Keystone.

Specialty programs: Negro, 6 hrs. wkly. H. S. Bowden, pres; Tom Richards, gen & coml mgr; Angelo A. Amodio, chief engr.

CAYCE, (Columbia) Lexington County

WCAY (Aug. 22, 1958): 620 kc; 500 w-D. 1303 State St. Phone Alpine 6-2000. Lexington County Broadcasters Inc. (original owner). See Tice Stations in "Group Ownership."

Network CBS. Rep Tice Enterprises (N.Y.C.). Specialty programs: Farm, 12 hrs. wkly. J. Olin Tice Jr., pres; Olin Tice Sr., gen mgr; Don Maclachlan, coml mgr; Frances Tice, prog dir; Joe Morris, prom mgr; Robert Cooper, news dir; C. Scarborough, chief engr.

CHARLESTON, Charleston County

WCSC (May 14, 1930): 1390 kc; 5 kw, DA-N. P. O. Box 186. Phone Raymond 2-7611. TWX Charleston 336. WCSC Inc. (acquired station July 1, 1944).

Network CBS. Rep Peters, Griffin, Woodward. John M. Rivers, pres; John B. Hearne, gen mgr; James K. Whitaker, coml mgr; Cecil Keels, prog coordinator; Lois Marshall, prom mgr; Ken Klyce, news dir; R. A. Hughes, chief engr.

WCSC-FM (April 1958): 96.9 mc; 50 kw. Antenna height—700 feet. Duplicates WCSC (above) except 8:15 a.m. to 7 p.m.

WCSC-TV: Tv companion of WCSC-AM-FM.

WOKE (1946): 1340 kc; 1 kw-D, 250 w-N. P. O. Box 183, 152-B Market St. Phone Raymond 3-1643. Weaver Broadcasting Corp. (acquired station July 1955).

Network ABC; NBC; Keystone. Rep Tom Clark. Specialty programs: Negro, 2 hrs. wkly. Harry C. Weaver, pres, owner, gen mgr & prog dir; William P. Birchfield, stn mgr & chief engr; Eugene P. Corrigan Jr., sls mgr; Jeff Warner, prom mgr; Bill Hallman, news & sports dir.

1ST IN SOUTH CAROLINA
To Editorialize Consistently
Daily, Year-Round
IN THE NATION
To Editorially Endorse A
National Political Party
Wonderful WOKE Radio

WPAL (1947): 730 kc; 1 kw-D. 1717 Edgewater Park Road. Phone Snow 6-5584. Speidel Broadcasting Corp. (acquired station 1958). See Speidel Stations in "Group Ownership."

Reps Bob Dore; Dora-Clayton. Specialty programs: Negro, 84 hrs. wkly. Joe Speidel III, pres; Bob Chrystie, gen & coml mgr; Emmett Lampkin, prog dir; Joe Sarco, chief engr.

SOUTH CAROLINA

Yes, Virginia
there is a

Speidelville*
U. S. A.

- * WOIC — Columbia, S. C.
- WPAL — Charleston, S. C.
- WYNN — Florence, S. C.
- WSOK — Savannah, Ga.

Speidel Broadcasting Corp.
COLUMBIA, S. C.

WQSN (1948): 1450 kc; 1 kw-D, 250 w-D. P. O. Box 891. Phone Raymond 2-2652. Low Country Broadcasting Co. (acquired station Oct. 1955).

Rep Radio Tv Reps.
Sol Panitz, pres; Barry Winton, vp; E. Harold Keown, vp & gen mgr; Dub Phillips, prog dir; Duke Roberts, farm dir; Ray Campbell, news dir; J. B. Retallack, chief engr.

WTMA (1939): 1250 kc; 5 kw-D, 1 kw-N, DA-N. P. O. Box 297. Phone Raymond 2-2961. Atlantic Coast Broadcasting Corp. of Charleston (acquired station 1954).

Network MBS. Rep Advertising Time Sales.
Charles E. Smith pres & gen mgr; Vincent French, coml mgr; Ron Fuller, prog dir; Joe Loring, prom mgr; Doug Randall, news dir; Harold Kramer, chief engr.

WTMA-FM (1945): 95.1 mc; 10 kw. Antenna height—385 feet. Duplicates WTMA (above).

CHERAW, Chesterfield County

WCRE (July 1953): 1420 kc; 1 kw-D. P. O. Box 631. Phone Lenox 7-7887. Radio Cheraw (acquired station November 1958).

Network Keystone.
Ben Akerman, pres; L. Akerman, prog dir.

CHESTER, Chester County

WGCD (July 18, 1948): 1490 kc; 250 w. P. O. Box 302. Phone 385-2171. Dispatch Publishing Co. (acquired station July 1, 1955). See "Newspaper Ownership."

Network ABC; Keystone; Southeastern Key Market Network. Rep Harry J. Cannon (Atlanta).
Specialty programs: Negro, 5 hrs. wkly.

Charles V. Sink, pres of Dispatch Publishing Co.; Wayne B. Sawyer, gen mgr & prog dir; H. Lowery Bumgardner, coml mgr; J. Ellis Shockley Jr., news dir & chief engr; Joe S. Sink, sec-treas of Dispatch Publishing Co.

CLEMSON, Oconee County

***WSBF-FM** (March 16, 1961): 88.1 mc; 10 w. P. O. Box 2156, College Station. Phone Olympia 4-2421, ext 289. Clemson Agricultural College of South Carolina (original owner).

Walter T. Cox, advisor; Hester McLean, prog dir; Forrest F. Dixon, bus dir; Lawton King, chief engr; John S. Gamble Jr., asst prog dir & chief announcer; Brian G. Hawthornthwaite, news dir.

CLINTON, Laurens County

WPCC (Sept. 11, 1957): 1410 kc; 1 kw-D. P. O. Box 663. Phone 833-1562. WPCC Inc. (original owner).

Network: ABC; Keystone.
Robert R. Hilker, sec-treas; Lewis H. Bagwell Jr., gen mgr; Jack Bishop, coml mgr; Bettie Hendrix, prog dir; O. P. Haynes, chief engr.

COLUMBIA, Richland County

WCOS (1939): 1400 kc; 1 kw-D, 250 w-N. P. O. Box 748. Phone Alpine 2-2177. WCOS Inc. (acquired station Feb. 1, 1958).

Rep Radio-TV Reps.
George H. Buck Jr., gen mgr; Jess E. Plummer, coml mgr; Robert Fulton, prog dir; Dennis Waldrop, news dir; Robert D. Lambert Jr., chief engr.

WCOS RADIO
COLUMBIA'S TOP RATED STATION
24 HOURS A DAY

WCOS-FM (March 1951): 97.9 mc; 5.3 kw. Antenna height—260 feet. Same licensee and staff except for R. D. Lambert Jr., who is prog dir, prom mgr & chief engr. Stereocast by multiplex.

WIS (July 10, 1930): 560 kc; 5 kw, DA-N. 1111 Bull St. Phone Alpine 3-6431. TWX CO 7146. Broadcasting Co. of the South (acquired station 1931). See Broadcasting Co. of South in "Group Ownership."

Network NBC. Rep Peters, Griffin, Woodward.
B. Calhoun Hipp, pres; G. Richard Shafto, exec vp; W. Frank Harden, mgng dir & sls mgr; J. Dudley Saumenig, dir, admin services; John Wrisley, prog dir; Bob Hickman, news dir; Joe Gill, chief engr; Mrs. Audrey Hunt, women's dir.

WIS-TV: Tv companion of WIS.

WNOK (Jan. 1, 1947): 1230 kc; 1 kw-D, 250 w-N. 1811 Main St., P. O. Box 5307. Phone Alpine 2-7737, Alpine 3-9401. TWX 7076. Palmetto Radio Corp. (original owner).

Rep Paul H. Raymer.
H. Moody McElveen Jr., exec vp & gen mgr; Frank Stish, coml mgr; Jack Cook, prog dir; Bob Truere, news dir; Charlton Bowers, chief engr; Jim Paul, sports dir.

WNOK-FM (July 15, 1959): 104.7 mc; 3.4 kw. Antenna height—450 feet. Duplicates WNOK above 62% (approx.).


WNOK-TV: Tv companion of WNOK-AM-FM.

WOIC (June 30, 1954): 1320 kc; 1 kw, DA-N. P. O. Box 565. Phone Alpine 6-1551 and Alpine 6-1552. Speidel Broadcasting Corp. (acquired station September 1955). See Speidel Stations in "Group Ownership."

Rep Bob Dore; Dora-Clayton.
Joe Speidel III, pres; Russell George, exec vp & gen mgr; W. M. Bowman, prog dir; Barbara Bane, prom mgr; W. W. Bridges, chief engr.

WQXL (June 15, 1945): 1470 kc; 5 kw-D. 1208 Sumter St. Phone Alpine 2-8659. Midlands Radio

**WIS RADIO
TOTEM POLE**



1. Audrey Hunt
2. Don Jackson
3. Jim Seay
4. Dave Wright
5. John Wrisley

SET UP FOR SALES

Here are air salesmen who back up an-air time with personal appearances and participation in community activities. They have loyal audiences because they know and work with the people they sell to. They have large audiences because WIS provides the choice frequency and the power to reach the big metro area that surrounds Columbia.

Want heap big sales?
Pick a number from 1 to 5 and call your PGW Colanel or write —

WIS RADIO
5000 W
560 KC
NBC
COLUMBIA, S. C.

G. Richard Shafto, Exec. Vice President
W. Frank Harden, Managing Director

Corp. (acquired station Feb. 26, 1962).

Network MBS. Repts Meeker Co.; James S. Ayers Co.

Edgar L. Morris, pres; Karl E. Hall Jr., vp & gen mgr; H. Andrew Scott, asst mgr; Mackie Quave, prog dir; Donald E. Steele, prom mgr; Lloyd W. Brown Jr., news dir & chief engr.

*WUSC-FM (1952): 89.9 mc; 10 w. U. of South Carolina, zone 1. Phone Alpine 2-5641. U. of South Carolina (original owner).

Specialty programs: French ¼ hr. wkly. Alice Wyman, dir; Jo Allen Bradham, prog dir; William D. Stanley, chief engr.

CONWAY, Horry County

WLAT (August 1945): 1330 kc; 5 kw-D (CP 5 kw-D, 500 w-N, DA-N). P. O. Box 799. Phone 340-570. Coastal Broadcasting Co. (original owner).

Network MBS. Rep Devney.

L. M. Hawley, pres & gen mgr; P. W. Smith, coml mgr; Jack E. Hawley, prog dir & chief engr; Glenna Jordon, prom mgr; H. L. Hanks, news dir.

DARLINGTON, Darlington County

WDAR (1955): 1350 kc; 1 kw-D. P. O. Box 277. Phone Express 3-4081. Walter P. Pearce (original owner).

Walter P. Pearce, pres & owner; Charles P. Pearce, coml mgr; Donald Byant, chief engr.

DILLON, Dillon County

WDSC (May 22, 1946): 800 kc; 1 kw-D. Box 231. Phone 774-9031. Border Broadcasting Co. (original owner).

Network ABC; Keystone. Rep Gill-Perna; Dora-Clayton.

Joseph K. Martin, pres & gen mgr; Lee Lumpkin, coml mgr; Dick Jones, prog dir; John Quick, prom mgr & news dir; Ray Allen, chief engr.

WDSC-FM (Feb. 16, 1954): 92.9 mc; 8.8 kw. Antenna height—290 feet. Duplicates WDSC (above).

EASLEY, Pickens

WELP (March 1951): 1360 kc; 1 kw-D. P. O. Box 522. Phone Ulysses 9-9388. Pickens County Broadcasting Co.

Network Keystone. Rep Indie Sales.

Cleatus O. Brazzell, pres, treas & gen mgr; Betty R. McDonald, prog dir; Henry O. McDonald Jr., chief engr & vp.

FLORENCE, Florence County

WJMX (July 13, 1947): 970 kc; 5 kw-D, 1 kw-N, DA-N. P. O. Box 1211. Phone Mohawk 9-6351. Atlantic Broadcasting Co. (original owner).

Network ABC. Rep Walker-Rawalt.

E. E. Stone, pres; Paul H. Benson Jr., sec-treas & gen mgr; Frank A. Jenne, chief engr.

WOLS (1937): 1230 kc; 1 kw-D, 250 w-N. 151 S. Dargan St. Phone Mohawk 2-3271. Florence Broadcasting Co. (acquired station 1941).

Network Keystone.

Specialty programs: Negro, 14 hrs. wkly. A. P. Skinner, pres & gen mgr; Charlie Sligh, chief engr.

WYNN (Nov. 5, 1953): 540 kc; 250 w-D. 163 N. Coit St. Phone Mohawk 2-1416. WYNN Inc. (acquired station June 1, 1959). See Speidel Stations in "Group Ownership."

Reps Dora-Clayton (regional); Bob Dore (national).

Specialty programs: Negro, 100%.

Joe Speidel III, pres; Don Ferguson, gen mgr; Dave Phillips, coml mgr; Henry Mance, prog dir; Jack Singleton, prom mgr; Bill Bridges, chief engr.

FOUNTAIN INN, Greenville County

WFIS (October 1956): 1600 kc; 1 kw-D. P. O. Box 271. Phone Simpsonville 963-5991. Foun-

CALL COLLINS



John Stanbery

Box 325

Gatlinburg, Tenn.

Phone: 436-5497

tain Inn-Simpsonville Enterprises Inc. (original owner).

Rep Hopewell (national); Cannon (southeast). Specialty programs: Negro, 16 hrs. wkly.

L. Wayne Davis, pres & gen mgr; L. Alan Riddle, coml mgr; Roger W. Davis, prog dir; Leroy A. Hamilton, chief engr.

GAFFNEY, Cherokee County

WFGN (1948): 1570 kc; 250 w-D. P. O. Drawer 759. Phone Ivanhoe 9-4795. Cherokee Radio Co. (original owner).

Network Keystone.

A. Ray Godshall, pres; Morton E. Green, gen mgr & chief engr; Mary Hodge, coml mgr; Billy Gibbons, prog dir; Tom Higgins, prom dir; Jo Hambricht, women's dir; Mike Vassy, farm dir.

WEAC (not on air; target date unknown): 1500 kc; 1 kw-D, 250 w-CH. Box 120. Phone Ivanhoe 9-9066. E. Raymond Parker (original owner).

E. Raymond Parker, owner & coml mgr; Don H. Lovelace, gen mgr & chief engr; Ralph Robinson, prog dir; Gene Koone, prom mgr.

GEORGETOWN, Georgetown County

WG00: 1470 kc; 500 w-D. Coast Broadcasting Co.

WGTN (July 1, 1949): 1400 kc; 250 w. P. O. Box 575. Phone 3-3431. Georgetown Broadcasting Co. (original owner).

Network MBS; Keystone. Rep Cooke.

J. B. Delzell, pres; Mamie A. Delzell, prog dir; William G. Cordelle, chief engr.

GREENVILLE, Greenville County

WESC (March 1947): 660 kc; 10 kw, DA-D. 1 College St., Box 2365. Phone Cedar 2-8241. Broadcasting Co. of the Carolinas Inc. (acquired station April 1958).

Rep Bolling.

Specialty programs: Negro, 15 hrs. wkly.

Robert A. Schmid, pres; John Y. Davenport, vp & gen mgr; Wally A. Mullinax, coml mgr; Buddy Womick, prog dir; Marianne Taylor, prom mgr of fm; David Perry, news dir; Don Gowins, chief engr.

WESC-FM (March 1948): 92.5 mc; 12 kw. Antenna height—360 feet. Same staff and licensee as WESC (above). Programs separately from AM.

WFBC (1933): 1330 kc; 5 kw, DA-N. P. O. Box 788. Phone Cedar 9-1321. TWX GV 6011. WMRC Inc. (original owner). See "Newspaper Ownership." Also see WMRC Inc. Stations in "Group Ownership."

Network NBC. Rep Avery-Knodel.

R. A. Jolley, pres; Wilson Wearn, exec vp; Bruce Buchanan, gen mgr; Keener Garrett, coml mgr; Mrs. Jule Ferguson, prog & prom dir; Lee Kanipe, news dir; Bill Garrison, chief engr.

WFBC-FM (1947): 93.7 mc; 7.8 kw. Antenna height—1850 feet. Programs separately from WFBC (above).

WFBC-TV: Tv companion of WFBC-AM-FM.

WMBR (Feb. 8, 1954): 1490 kc; 1 kw-D, 250 w-N. Calhoun Towers. Phone Cedar 3-2751. Paramount Broadcasting Co. (acquired station April 21, 1954).

Network CBS; MBS. Rep Burn-Smith; Gill-Perna.

C. F. Cope, pres, gen mgr & coml mgr; Wm.

T. Arrington, prog dir & chief engr; Sarah S. Thompson, women's dir; Susan B. Cope, prom mgr.

WMUU (Sept. 15, 1949): 1260 kc; 5 kw-D. Phone Cedar 9-9656. Bob Jones U. (original owner).

Rep Fred W. Smith.

Dr. Bob Jones Sr., chmn of bd; Dr. Bob Jones Jr., pres; Dr. R. K. Johnson, gen mgr; Jim Ryerson, stn mgr; Dave Yearick, coml mgr; Barbara Rumminger, prog dir; Jack Buttram, prod dir; George Sprout, news dir; William Greaves, chief engr.

WMUU-FM (Aug. 15, 1960): 94.5 mc; 45 kw. Antenna height—370 feet. (CP 100 kw. Antenna height—355 feet.) Duplicates WMUU (above) until sunset; programs separately thereafter.

WQOK (1950): 1440 kc; 5 kw, DA-N. P. O. Box 10007. Phone Cedar 5-7406. Dick Broadcasting Co. (acquired station July 1, 1957). See Dick Stations in "Group Ownership."

Reps Bernard Howard (national); Dora-Clayton (southeast).

James A. Dick, pres; T. C. Hooper, vp & gen mgr; C. Alfred Dick, vp.

GREENWOOD, Greenwood County

WCRS (Sept. 1, 1941): 145 kc; 1 kw-D. 250 w-N. P. O. Box 868. Phone Orchard 9-1300. Gresco Inc. (original owner).

Network NBC. Rep Clark.

Douglas Featherstone, pres; Don Crosland, gen mgr; Ralph Norman, coml mgr; Carroll Sexton, prog & sports dir; Charles Sparks, chief engr.

WGSW (April 15, 1953): 1350 kc; 1 kw-D. Edward Arms Bldg. Radio Greenwood Inc. (original owner). See Woodall Stations in "Group Ownership."

Network MBS, Keystone. Rep Indie Sales; Dora-Clayton (southeast).

George B. Cook Jr., gen mgr.

GREER, Greenville County

WCKI (March 3, 1955): 1300 kc; 1 kw-D. P. O. Box 431. Phone 877-4451. Vernon T. Fox (original owner).

Network ABC.

Vernon T. Fox, pres & chief engr; James L. Massey, gen mgr; Bob Dean, coml mgr; Louise S. Fox, prog dir.

WEAB (June 15, 1950): 800 kc; 250 w-D. P. O. Box 151. Phone Trinity 7-3141. Greer Broadcasting Co. (original owner). See "Newspaper Ownership."

Network Keystone.

Specialty programs: Negro, 24 hrs., wkly.

E. A. Burch & W. R. Frier, co-owners; Reeves Cook, gen mgr; Mason K. Edwards, coml mgr; Mannon Turner, prog dir; Bob Marvin, news dir; Ken Patton, chief engr.

HAMPTON, Hampton County

WBHC (September 1957): 1270 kc; 1 kw-D. P. O. Box 386. Phone 2831. Hampton County Broadcasters Inc. (original owner). See Gallimore Stations in "Group Ownership."

Network Keystone.

Specialty programs: Negro, 16 hrs. wkly.

J. A. Gallimore, pres; Joe Wilder, vp; James M. Butts, gen mgr & coml mgr; Mrs. Harriet Johnson, prog dir; James W. Synett, chief announcer & news dir; Charles E. Cortez, chief engr.

HAMILTON-LANDIS

& ASSOCIATES, Inc.

NATIONWIDE MEDIA BROKERS
WASHINGTON, D. C., CHICAGO, DALLAS,
SAN FRANCISCO

SELL MORE

RADIO & TELEVISION STATIONS
IN THE EAST—NEAREST OFFICE IS—
1737 DeSALES ST., N.W., WASHINGTON
EXECUTIVE 3-3456

HARTSVILLE, Darlington County

WHSC (Oct. 1, 1946): 1450 kc; 1 kw-D, 250 w-N. P. O. Box 349. Phone Edgewater 2-8101. Hartsville Broadcasting Co. (original owner).

Network MBS; Keystone.
Specialty programs: Negro, 30 hrs. wkly.
J. L. Wiggins, pres; Oby B. Lyles, gen mgr; Jan Caddell, coml mgr; Eleanor Flowers, prog dir; Lamar Caldwell, prom mgr & news dir; Jesse E. Parked, farm dir & chief engr.

HOLLY HILL, Orangeburg County

WHHL (not on air; target date unknown): 1440 kc; 1 kw-D. Palmetto Communications Corp.

JOHNSTON, Edgefield County

WJES (June 12, 1961): 1570 kc, 250 w-D. P. O. Box 156. Phone 275-2342. The Edgefield-Saluda Radio (original owner).

Specialty programs: Negro, 2 hrs. wkly.
Franklin D. R. McClure, pres, gen mgr & chief engr; Joe E. Morris, mgng dir; Emory Wells, prog dir; Claude Casey, sls mgr.

KERSHAW, Lancaster County

WKSC (Dec. 21, 1961): 1300 kc; 500 w-D. P. O. Box 548. Phone 475-8585. Kershaw Broadcasting Corp. (original owner).

Jess B. Tatum, pres, gen mgr & chief engr.

KINGSTREE, Williamsburg County

WDKD (July 1949): 1310 kc; 5 kw-D. P. O. Box 450. Phone 6761, nonlisted 7871. E. G. Robinson Jr. (original owner).

Specialty programs: Negro, 45 hrs. wkly.
E. G. Robinson Jr., pres & gen mgr; Arnold Graham, coml mgr; Lynne Gibbons, prog dir; Tommy Joye, news dir & chief engr.

LAKE CITY, Florence County

WJOT (Oct. 9, 1954): 1260 kc; 1 kw-D. P. O. Box 699. Phone 7631. Lake City Broadcasting Corp. (acquired station April 13, 1959).

Specialty program: Negro, 7 hrs. wkly.
Russell George Busdicker, pres; Herbert E. Blankenship, gen mgr; S. Charles Green Jr., coml mgr; Henly McElveen Jr., chief engr.

LANCASTER, Lancaster County

WAGL (not on air; target date unknown): 1560 kc; 1 kw-D, 500 w-GH. S. Woodland Dr. Phone 283-8431. Palmetto Broadcastng System (original owner).

B. L. Phillips Jr., pres; John D. Martin, coml mgr; & chief engr; Michael C. Turner, prog dir & prom mgr.

WLCM (Nov. 26, 1951): 1360 kc; 1 kw-D. 103 S. Catawba St. Phone 2051. Royal Broadcasting Co. (acquired station 1954).

Network Keystone. Rep Harry J. Cannon.
C. K. Connelly Jr., pres; Faris Giles Jr., gen mgr; Gene Baker, coml mgr; Joanne McManus, prog dir & prom mgr; Barry Medlin, chief engr.

LAURENS, Laurens County

WLBG (March 1, 1947): 860 kc; 1 kw-D. P. O. Box 642. Phone 2-5212. Laurens-Clinton Broadcasting Co. (acquired station April 1, 1956).

Network MBS. Rep Indie Sales.
C. W. Hogan, owner & mgr; Paul Wynn, coml mgr; M. L. Outz, farm dir; Larry Gar, prom mgr; David Hedrick, chief engr.

WLBG-FM (November 1960): 100.5 mc; 3.46 kw. Antenna height—206 feet. Address and executives same as WLBG (above). Duplicates WLBG (above).

LEESVILLE, Lexington County

WBLL (see Batesburg listing).

LORIS, Horry County

WLSC (August 1958): 1570 kc; 1 kw-D. P. O.

Box 1677. Phone Elliott 7-3780. Pee Dee Broadcasting Corp. (acquired station Jan. 1, 1960).

Rep Continental Radio Sales.
Specialty programs: Negro, 20 hrs. wkly.
James J. Harpring, pres; Walter Molic, gen mgr & chief engr; Roger Earp, coml mgr & prog dir; Jeanette L. Hughes, prom mgr; Charles Powell, news dir.

MANNING, Clarendon County

WYMB (July 15, 1957): 1410 kc; 1 kw-D. P. O. Box 262. Phone 435-8388. Clarendon County Broadcasting Co. (original owner).

Network Keystone.
Specialty programs: Negro, 15 hrs.; Agricultural & Farm, 15 hrs., both wkly.

J. M. Soles Jr., pres; Jim Roper, gen mgr & engr; Elvin Gibbons, coml mgr; Betty Roper, prog dir; Art James, news dir.

MONCK'S CORNER, Berkeley County

WBER (not on air; target date unknown): 950 kc; 500 w-D. The Lord Berkeley Broadcasting Co. See J. Olin Tice Stations in "Group Ownership."

MARION, Marion County

WATP (July 1957): 1430 kc; 1 kw-D. 324 N. Main St. Phone 1430. Raymon A. Somers.

MULLINS, Marion County

WJAY (June 1949): 1280 kc; 1 kw-D (CP 5 kw-D). Drawer 542. Phone 464-9252. Mullins & Marion Broadcasting Co. (original owner).

Network Keystone; Tobacco. Rep C. K. Beaver & Assoc.

Specialty programs: Negro, 15 hrs. wkly.
William L. Harrelson, pres; James F. Ramsey, gen mgr; Kenneth Bryant, coml mgr; Gene L. Lewis, news dir; George E. Magera, chief engr.

MYRTLE BEACH, Horry County

WMYB (Aug. 1, 1954): 1450 kc; 1 kw-D, 250 w-N. P. O. Box 1497. Phone 448-3189. Golden Strand Broadcasting Co. (acquired station May 11, 1961).

Reps J. Walter Thompson; Cannon.
Hugh H. Holder, pres; J. L. Baine, gen mgr; P. W. Smith, coml mgr; Tony Brooks, prog dir; Frank Mallard, chief engr.

NEWBERRY, Newberry County

WKDK (October 1946): 1240 kc; 250 w. P. O. Box 211. Phone 143. Newberry Broadcasting Co. (acquired station 1951).

Network Keystone.
James F. Coggins, pres, treas & gen mgr
W. C. Fields, coml mgr & prog dir; Marcia P. Coggins, vp, sec & prom mgr; E. F. McCutcheon, news dir; E. R. Gilliam, chief engr.

NORTH AUGUSTA, Richmond County

WGUS (July 30, 1958): 1380 kc; 1 kw-D. P. O. Box 6278. Phone Taylor 2-3576. Broadcasting Associates of America Inc. (acquired station September 1959).

Rep Charles Bernard.
Henderson Belk, pres; Joe Morris, gen mgr.

WFNL (April 9, 1962): 1600 kc; 500 w-D. P. O. Box 1482. Phone 824-1441. Harry Hammond (original owner).

Rep Bowles; Beaver.
Harry Hammond, pres; Bill Ellis, gen mgr & coml mgr; Chuck West, prog dir & news dir; Danny Miller, prom mgr; Harley Drew, chief engr.

WTHB (May 1960): 1550 kc; 1 kw-D. P. O. Box 6277. Phone Taylor 2-3579. North Augusta Broadcasting Co. (acquired station March 1961).
Frances Marion Bennett, pres; Lee Bennett, vp; Reese J. Vaughn, gen mgr; Hubert E. Ritchie, chief engr.

NORTH CHARLESTON, Charleston County

WKTM (FM) (July 17, 1962): 102.5 mc; 6 kw. Antenna height—190 feet. P. O. Box 5758. Phone Sherwood 7-5225. KTM Broadcasting Co. Stereocast by multiplex.

Rep Walker-Rawalt; Clarke Brown.
Stewart Spencer, stn mgr; Robert Tamblin, gen mgr; Albert J. Stone, sls mgr; Jack McGinnis, prog dir.

WNCG (Nov. 17, 1960): 910 kc; 500 w-D. P. O. Box 5758. Phone Sherwood 7-5225. KTM Broadcasting Co. (original owner).

Rep Walker-Rawalt; Clarke Brown.
Robert S. Tamblin, gen mgr; Albert J. Stone, coml mgr; Jack W. McGinnis, news dir; Rawden L. Bullard, chief engr.

ORANGEBURG, Orangeburg County

WDIX (Dec. 9, 1946): 1150 kc; 5 kw-D, 500 w-N, DA-2. P. O. Box 662. Phone Jefferson 4-4461. WDIX Inc. (original owner).

Network ABC; MBS. Reps Devney; Southern Spot Sales.

Specialty programs: Negro, 5 hrs. wkly.
Charles S. Heneray, pres; Frank B. Best Jr., gen mgr; Norman M. Matthews, coml mgr; Mrs. J. C. Hydrick, prog dir; Robert Magee, news dir; Walter D. Tabler, chief engr.

WORG (Nov. 3, 1958): 1580 kc; 1 kw-D. 194 Russell St. S.E. Phone Jefferson 4-1580. Radio Orangeburg Inc. (acquired station Jan. 23, 1960).

Rep Continental Radio Sales.
H. E. Crapps, pres; Ed Paulling, gen & coml mgr; Marty Green, prog dir; Glenn Rast, prom mgr; Rick Stevens, news dir; W. L. O' Cain, chief engr; J. T. Lyman, sec-treas.

WTND (June 13, 1948): 920 kc; 1 kw-D. 1 Memorial Plaza. Phone Jefferson 4-1301. WTND Inc. (original owner). See "Newspaper Ownership."

Network Keystone. Rep Clark.
Specialty programs: Negro, 4 hrs. wkly.
J. L. Sims, pres; L. Richard Rhame, gen mgr; Milt Blakely, sls mgr; Herb Price, prog dir; Ben Hafer, news dir; Larry Styles, chief engr.

ROCK HILL, York County

WRHI (Dec. 14, 1944): 1340 kc; 1 kw-D, 250 w-N. P. O. Box 429. Phone 327-2085. York County Broadcasting Co. (original owner).

Network MBS; Keystone. Rep Bernard I. Ochs Inc.

James S. Beaty Jr., gen mgr & chief engr; William C. Beaty, stn mgr & prog dir; Harper S. Gault, coml mgr & news dir.

WTYC (1949): 1150 kc; 1 kw-D. P. O. Box 1091. Phone 327-3175. Tri-County Broadcasting Co. (acquired station Nov. 1, 1958).

Rep Hopewell; Cannon.
Specialty programs: Negro, 3 hrs. wkly.
Ted Burwell, gen mgr & treas; W. A. Warner, coml mgr; Fred L. Newton, prog dir, prom mgr & news dir; John H. Meeler, chief engr; Mrs. Janie O'Dell, traf mgr.

ST. GEORGE, Dorchester County

WQIZ (not on air, target date unknown): 1300 kc; 500 w-D. P. O. Box 575, Highway 15, Walterboro Highway South. WQIZ Inc. (original owner).

Network Keystone. Rep Continental Radio Sales.

Specialty programs: Negro, 7 hrs. wkly.
Clarence E. Jones, pres, treas & bd chmn; Julia M. Jones, vp & sec; Lonnie Frye, stn mgr; J. T. Greene III, chief engr.

SENECA, Oconee County

WSNW (June 1, 1949): 1150 kc; 1 kw-D. P. O. Box 443. Phone Tuxedo 2-2388. Blue Ridge Broadcasting Co. (original owner). See Gallimore Stations in "Group Ownership."

Network MBS; Keystone.
J. A. Gallimore, pres & gen mgr; Virginia F.

Gallimore, prog dir; Evelyn Orr, prom mgr; Frances R. Lee, news dir; Herbert J. Hosea, chief engr.

WSNW-FM (June 6, 1953): 98.1 mc; 15.5 kw. Antenna height—330 feet. Independently programmed.

SPARTANBURG, Spartanburg County

WORD (September 1940): 910 kc; 5 kw-D, 1 kw-N; DA-2. P. O. Box 1808. Phone 583-2711. Henderson Belk (acquired station April 1, 1961). Rep Advertising Time Sales.

Henderson Belk, owner; Tom Thuman, gen mgr; John Cashion, prog dir; Bob Dean, news dir; Jim Tate, chief engr.

WSPA (February 1930): 950 kc; 5 kw, DA-N. P.O. Box 1717. Phone 583-3621. TWX ZP 40. Spartan Radiocasting Co. (acquired station March 15, 1954).

Network CBS. Rep Hollingbery. Walter J. Brown, pres; Ross M. Holmes, mgr; Newcomb, prog dir; Harold Beckholt, chief engr.

WSPA-FM (Aug. 29, 1946): 98.9 mc; 4.9. kw. Antenna height—520 feet. Duplicates WSPA (above).

WSPA-TV: Tv companion of WSPA-AM-FM.

WZOO (March 18, 1962): 1400 kc; 250 w. (CP 1 kw-D, 250 w-N). P. O. Box 1171. Phone 583-2727. Spartanburg Broadcasting Co. (original owner).

Network NBC. Rep Masla; Ochs (southeast). Specialty programs: Negro, 30 hrs. wkly.

John K. L. Peterson, pres & gen mgr; George Wilson Crowell, prog dir; John Hartford Smith, news dir; David Burnett, chief engr.

SUMMERVILLE, Dorchester County

WAZS: 980 kc; 500 w-D. Radio Summerville Inc.

SUMTER, Sumter County

WDXY (May 23, 1960): 1240 kc; 250 w. 814 Boulevard Rd. Phone Spruce 5-2321. B.D.S. Radio & Television Co. (original owner).

William C. Bochman, pres & gen mgr; Harry Hagan, coml mgr; Don Arber, prog dir; Charles E. Bell, chief engr.

WFIG (March 16, 1940): 1290 kc; 1 kw, DA-N. 22 N. Main St., P. O. Drawer 30. Phone Spruce 3-7305. WFIG Inc. (original owner).

F. B. Creech, pres & treas; T. Doug Youngblood, gen mgr; Fulton B. Creech Jr., vp, sec & coml mgr; Howard Moore, prog dir; John Quackensbush, prom mgr & sports dir; Earl Caton, news dir; T. O. Bowen, farm dir; Richard L. Elam, chief engr.

WFIG-FM: 101.3 mc; 2.9 kw. Antenna height—245 feet. Will duplicate WFIG (above).

WSSG (April 27, 1953): 1340 kc; 1 kw-D, 250 w-N. P. O. Box 1342. Spruce 3-7369. Radio Sumter Inc. (original owner).

Network ABC; Southeastern Key. Rep Clark. Specialty programs: Negro, 18 hrs. wkly.

J. A. Gallimore, pres; C. Edward Damron, vp & gen mgr; Harry W. Fowler, coml mgr; Joe Anthony, prog dir; Jim Morris, prom mgr; Mrs. James F. Black, news dir; Dan Mellette, chief engr.

UNION, Union County

WBCU (August 1949): 1460 kc; 1 kw, DA-N, S.H. 210 E. Main St. Phone Hazel 7-2411. Broadcasting Co. of Union Inc. (acquired station October 1952) See Coggins-Osborne Stations in "Group Ownership."

Network Keystone. Rep Cannon. Edward L. B. Osborne, pres, treas, gen & coml mgr; Ralph Greer, prog dir; Walker Carver, news dir & chief engr.

WAHALLA, Oconee County

WGGG (April 15, 1959): 1460 kc; 500 w-D. P. O. Box 278. Phone Newton 8-3616. Oconee Broadcasting Co. (original owner).

Dorothy Friend, pres & gen mgr; Edith Mooneyham, coml mgr; Tony Armstrong, prog dir; Redge Tatum, prom mgr; Marvin Hill, news dir; Bill Collins, chief engr.

WALTERBORO, Colleton County

WALD (August 1947): 1220 kc; 1 kw-D. P. O. Box 833. Phone 3861. Walterboro Radiocasting Co. (acquired station March 1957).

Network ABC. Rep Cooke. Specialty programs: Negro, 12 hrs. wkly. Robert S. Taylor, pres & mgng dir; Kelvin B. Beach Jr., vp, gen mgr & chief engr; Hilery Holloman, prog dir; Robert Greer, prom mgr.

WINNSBORO, Fairfield County

WCKM (April 26, 1961): 1250 kc; 500 w-D. P. O. Box 505. Phone 6026. Fairfield Broadcasting Co. (original owner).

YORK, York County

WYCL (April 19, 1956): 1580 kc; 250 w-D. P. O. Box 398. Phone Murray 4-4241. York-Clover Broadcasting Co. (original owner).

Reps Southeastern Key Market; Hopewell. Specialty programs: Negro, 4½ hrs. wkly. C. B. Sigmon, pres; C. Curtis Sigmon, vp & mgr; Harvey R. Laughter, sec; William Nichols, coml mgr; Betty Nichols, prog dir; William Campbell, news dir; Paul Sealy, chief engr.

SOUTH DAKOTA

*Non-commercial

CALL COLLINS



Jim Littlejohn

15817 Town Line Road

Hopkins, Minn.

Phone: Minnpls 935-7011

ABERDEEN, Brown County

KABR (September 1933): 1420 kc; 1 kw-D. 117½ S. Main St. Phone Baldwin 5-1420. Trans-media Inc. (acquired station Feb. 1, 1960).

Network Keystone. Rep Dean & Slaughter. Al Vigard, pres; Jeff Solem, gen mgr; Glenn Douglas, prog dir; Mark Peterson, chief engr.

KSDN (April 16, 1948): 930 kc; 1 kw, DA-N. Hiway 281. Phone Baldwin 5-5930. Aberdeen News Co. (original owner). See Ridder Publications in "Group Ownership." Also see "Newspaper Ownership."

Network ABC. Reps Weed; Bowden. Specialty programs: German, 1 hr. wkly. Henry J. Schmitt, pres; Byron J. McElligott, gen mgr; Stan Olson, coml mgr; Paul D. Rahders, prog dir & news dir; Don Sharp, farm dir; George E. Crocker, chief engr.

BELLE FOURCHE, Butte County

KBFS (July 22, 1959): 1450 kc; 250 w (CP 1 kw-D, 250 w-N). P. O. Box 316. Phone 892-2571. Belle Fourche Broadcasting Co. (original owner).

Network Keystone.

Joseph Kopp, owner & gen mgr; Richard Kopp, coml mgr; Alan Herbert, prog dir & news dir; Joseph Shields, chief engr.

BROOKINGS, Brookings County

KBRK (July 28, 1955): 1430 kc; 1 kw-D. College Theatre Bldg. Phone 692-6233. Brookings Broadcasting Co. (original owner).

Rep Dean & Slaughter. Robert J. Reimers, pres, gen mgr & chief engr; Jack Maxwell, coml mgr; Eugene J. Platek, prog dir & prom mgr; Dick Engel, news dir.

DEADWOOD, Lawrence County

KDSJ (July 2, 1947): 980 kc; 1 kw, DA-N. P. O. Box 567. Phone 186. Heart of the Black Hills Stations (original owner). See Heart of the Black Hills Stations in "Group Ownership."

Rep Meeker. Eli Daniels, co-owner & gen mgr; Harry Daniels, co-owner & mgr; Marvin Anderson, news dir; Roy Hicks chief engr.

KDSJ-TV: Tv companion of KDSJ.

HOT SPRINGS, Fall River County

KOBH (July 4, 1958): 580 kc; 500 w-D. P. O. Box 292. Phone 698. Fall River Broadcasting Corp. (original owner).

Russell M. Stewart, pres; Frederick M. Walgren, sec-treas, gen mgr & chief engr; H. Del Brandt, coml mgr, prog & prom dir.

HURON, Beadle County

KIJV (July 1, 1947): 1340 kc; 250 w (CP 1 kw-D, 250 w-N). P. O. Box 1366. Phone Elgin 2-8621. James Valley Broadcast Co. (original owner).

Max F. Staley, pres, gen mgr & chief engr; Gus Koth, coml mgr; Duane Johnson, prog dir.

MADISON, Lake County

KJAM (Dec. 3, 1959): 1390 kc; 500 w-D. P. O. Box 549. Phone Clinton 6-4514. Madison Broadcasting Co. (original owner).

Network Keystone. Rep James Bowden. Dr. J. Mugley, pres; Bruce G. Normandin, gen mgr, coml mgr & prom mgr; Joni Bailon, prog dir; Eddie Berven, news dir; John Goeman, chief engr.

MITCHELL, Davison County

KORN (1947): 1490 kc; 250 w. P. O. Box 908. Phone Wyman 6-5621. Mitchell Broadcasting Assn. (original owner).

Network MBS. R. V. Eppel, pres, gen mgr & prog dir; M. A. Johnson, coml & prom mgr; Dick Harris, news dir; J. R. Doherty, chief engr.

KORN-TV: Tv companion of KORN.

MOBRIDGE, Walworth County

KOLY (Aug. 10, 1956): 1300 kc; 1 kw-D. 114 Third St. East. P. O. Box 800. Phone 945-3654. Mobridge Broadcasting Corp. (original owner). See "Newspaper Ownership."

L. L. Coleman, pres; Q. P. Coleman, stn mgr & chief engr; Bob Miller, prog & news dir; Helmut Beck, prom mgr & acct exec; Hal Coleman, sports dir.

HAMILTON-LANDIS

& ASSOCIATES, Inc.

NATIONWIDE MEDIA BROKERS
WASHINGTON, D. C. CHICAGO, DALLAS,
SAN FRANCISCO

SELL MORE

RADIO & TELEVISION STATIONS
IN THE MIDWEST—NEAREST OFFICE IS—
1714 TRIBUNE TOWER, CHICAGO 11
DELAWARE 7-2754

PIERRE, Hughes County

KCCR (Feb. 4, 1959): 1590 kc; 1 kw-D. P. O. Box 55. Phone Capital 4-7381. Great Plains Broadcasting Corp. (acquired station April 1, 1960).

Rep Gene Bolles (New York); Harold Soderlund (Omaha); Jim Bowden (Minneapolis).

Warren W. May, pres; M. J. O'Leary, gen mgr; Dan Birin, coml mgr; Scott McIntosh, prog dir; Donna Youngberg, prom mgr; Shane Siren, news dir; Sheldon F. Smith, chief engr.

KGFX (1927): 630 kc; 200 w (SH). P. O. Box 16. Phone 224-2351. Ida A. McNeil (original owner).

Network Keystone.

Ida A. McNeil, pres & gen mgr.

RAPID CITY, Pennington County

KEZU (June 7, 1959): 920 kc; 1 kw-D. P. O. Box 3026. Phone Fillmore 3-6161. Black Hills Radio Inc. (original owner).

Rep Holman.

Jack A. Crowley, pres; Abner H. George, vp, prog dir & prom mgr; James E. Taylor, sec & gen mgr; Arthur L. Jones, treas & coml mgr; Robert W. Pink, chief engr.

KIMM: 1150 kc; 5 kw-D. John L. Breece.

KOTA (November 1936): 1380 kc; 5 kw, DA-N. P. O. Box 1752. Phone Fillmore 2-2000. TWX RC 8481. Duhamel Broadcasting Enterprises (acquired station May 1954). See Duhamel Broadcasting Enterprises Stations in "Group Ownership."

Network CBS. Rep Bolling; Wayne-Evans & Assoc. (Minneapolis); Soderlund Co. (Omaha-Lincoln).

Helen S. Duhamel, pres & gen mgr; William F. Turner, stn mgr; John N. Heffron, vp, news & pub affrs; C. J. "Woody" Woodhouse, loc radio sls mgr; Polly Weedman, women's dir; Verne Sheppard, farm & ranch edit; Sandra Keene, prom dir; Elma Johnson, chief accountant; Elmer Nelson, chief engr.

KOTA-TV: Tv companion of KOTA (above).

KRSD (Sept. 26, 1953): 1340 kc; 250 w (CP for 1 kw-D, 250 w-N). 1438 Mountain View Rd. Phone Fillmore 2-6050. TWX RC 8491. Heart of the Black Hills Stations (original owner). See Heart of the Black Hills Stations in "Group Ownership." Also see "Newspaper Ownership."

Rep Masla.

Eli Daniels, pres & chief engr; Daniel C. Palen, gen mgr & news dir; Raymond F. Nicklay, prog dir.

KRSD-TV: Tv companion of KRSD.

REDFIELD, Spink County

KFCB: 1380 kc (CP 500 w-D, DA). Victoria Broadcasting System.

SIoux FALLS, Minnehaha County

KELO (1937): 1320 kc; 5 kw, DA-N. KELO Bldg. Phone 4-5841. TWX SX 8314. Midcontinent Broadcasting Co. (acquired station 1952). See BFR Stations in "Group Ownership."

Joe Floyd, pres; Evans A. Nord, gen mgr.

KELO-TV: Tv companion of KELO.

KISD (May 6, 1948): 1230 kc; 1 kw-D, 250 w-N. 3631 W. 12th St. Phone 336-1515. KISD Inc. (original owner).

Network MBS. Rep Dean & Slaughter (Minneapolis).

Verl Thomson, pres, gen mgr & prog dir; Leroy Okerlund, coml mgr; V. J. Eschliman, prom mgr; Curtis Beecher, news dir; Lee Sterkenberg, chief engr.

KNWC (1946): 1270 kc; 1 kw, DA-N. 113 N. Main Ave. Phone Edison 4-7736. Northwestern College. See Northwestern College Stations in "Group Ownership."

KSOO (1926): 1140 kc; 10 kw-D, 5 kw-N, DA-N. 205 N. Phillips Ave. Phone 336-1530. TWX SX 8323. KSOO Tv Inc. (acquired station Dec. 1, 1959).

Network ABC. Rep Avery-Knodel; Hyett, Soderlund.

Morton H. Henkin, pres & gen mgr; Tom Barnes, exec vp; Orrin Melton, mgr; Ray Loftness, prog dir; Ed Thomas, prom mgr; George Goode, news dir; Max E. Pierce, tech dir; Roland Marty, chief engr.

KSOO-TV: Tv companion of KSOO.

STURGIS, Meade County

KBHB (Sept. 27, 1962): 1280 kc; 1 kw-D. P. O. Box 8. Phone 347-2526. Sturgis Radio Inc. (original owner).

Network Intermountain.

Les Kleven, pres & mgr; Dana Caldwell, coml mgr; Marguerite Kleven, prom dir; Gene Walter, news dir; Joe Henry, chief engr.

VERMILLION, Clay County

***KUSD** (1922): 690 kc; 1 kw-D, DA-D. Phone Market 4-4411, Ext. 346. U. of South Dakota (original owner).

Martin Busch, dir; Donald C. Miller, prog dir; James Prusha, chief engr.

KUSD-TV: Tv companion of KUSD.

WATERTOWN, Codrington County

KSDR (April 16, 1961): 1480 kc; 1 kw-D. P. O. Box 293. Phone Turner 6-8479. Paul D. Bernards (original owner).

Paul D. Bernards, pres, gen mgr & prog dir; Vince Casey, coml & prom mgr.

KWAT (March 8, 1940): 950 kc; 1 kw, DA-N. P. O. Box 827. Phone Turner 6-8444. Midland National Life Insurance Co. (original owner).

Network MBS. Rep Dean & Slaughter.

Ross E. Case, gen, coml & prom mgr; Rickard Gereau, prog dir; J. Mark Sheil, news dir; Francis Alwin, chief engr.

WINNER, Tripp County

KWYR (September 1957): 1260 kc; 5 kw-D. 322 W. Second St. Phone 727. Midwest Radio Corp. (original owner).

Al Clark, pres & gen mgr; Don DeMonbrun, coml mgr; Ben Viedt, prog dir; Bob Bush, news dir; David L. Dodd, chief engr.

YANKTON, Yankton County

KYNT (March 15, 1955): 1450 kc; 250 w. P. O. Box 654. Phone North 5-7892. Leon T. Scobic and Lloyd G. Reedstrom (acquired station May 24, 1960).

Network MBS. Reprs Bob Dore; Soderlund Co. (Omaha); Dean & Slaughter (Minneapolis).

Lloyd G. Reedstrom, gen mgr; Darold Loecker, coml mgr; Gary Lukert, prog dir; Jim Cavanaugh, prom mgr; Tom Fritts, news dir; John Briggs, chief engr.

WNAX (November 1922): 570 kc; 5 kw, DA-N. 3rd & Mulberry St. Phone North 5-7442. TWX 8333. Peoples Broadcasting Corp. (acquired station Dec. 1, 1957). See Peoples Broadcasting in "Group Ownership." Also see "Newspaper Ownership."

Network CBS. Rep Katz.

Specialty programs: Swedish, ¼ hr. wkly. Herbert E. Evans, pres; Donald D. Sullivan, gen mgr; Elmer Smith, resident mgr; Jack Bruce, prog dir; Roland Peterson, prom mgr; Bob Hill, news dir; Cliff Todd, chief engr; Craighton Knau, farm dir.

TENNESSEE

*Non-commercial

CALL COLLINS



John Stanbery

Box 325

Gatlinburg, Tenn.

Phone: 436-5497

ALCOA, Blount County

WEAG (Aug. 25, 1957): 1470 kc; 1 kw-D. P. O. Box 127. Phone Yukon 3-0890. Blount County Broadcasting Co. (acquired station Sept. 12, 1960).

Network Keystone.

Herman Petre, pres, gen & coml mgr; Charles Pickel, prom mgr, news & prog dir; Ted Teffelteller, chief engr.

ATHENS, McMinn County

WLAR (May 15, 1946): 1450 kc; 250 w (CP for 1 kw-D, 250 w-N). 148 N. Jackson St. Phone Sherwood 5-1314. Helene Arterburn (acquired station Dec. 1, 1959). See "Newspaper Ownership."

Network MBS; Keystone. Rep Carpenter.

Helene Arterburn, pres; William P. Atkins, gen & coml mgr & prog dir; H. Bruce Wentworth, news dir; Andrew M. Bates, chief engr.

BOLIVAR, Hardeman County

WBOL (Oct. 1, 1962): 1560 kc; 250 w. c/o Neal B. Bunn, Box 312, Savannah. Savannah Broadcasting Service Inc. (original owner).

William R. Schaaf, mgr.

BERRY HILL, Davidson County

WVOL (see Nashville).

BRISTOL, Sullivan County

WCYB (see Bristol, Va.).

WKYE: 1550 kc (CP 1 kw-D). P. O. Box 767. Bristol, Va. Phone 669-1550. John K. Rogers (original owner).

John K. Rogers, pres; Charles J. McGuire, gen mgr; Joe K. Rateau, prom mgr; Ike Upchurch, chief engr; George Glover, sls mgr.

WOPI (June 15, 1929): 1490 kc; 1 kw-D, 250 w-N. P. O. Box 438. Phone South 4-5131. Pioneer Broadcasting Corp. (acquired station April 7, 1960).

Network NBC. Rep Burn-Smith.

Donald W. Owen, pres & gen mgr; Bill B. Rocky Stone, coml mgr; Richard Brattin, news & prog dir; Shirley W. Hagy, prom mgr; Clifton Drake chief engr.

WOPI-FM (1946): 96.9 mc; 9.7 kw. Antenna height—260 feet. Same licensee, address & staff as WOPI (above). Programing separate from am.

CAMDEN, Benton County

WFWL (Nov. 9, 1956): 1220 kc; 250 w-D. P. O. Box 178. Phone Ludlow 4-7570. Camden Broadcasting Co. (original owner).

Michael R. Freeland, pres & gen mgr; John M. Latham, stn mgr & chief engr; Ron Lane, prog dir.

CARTHAGE, Smith County

WRKM (1959): 1350 kc; 500 w-D (CP for 1 kw-D, 500 w-N). P. O. Box 179. Phone 969. Carthage Broadcasting Co. (original owner).

Network Keystone.

Reggie L. Honey, pres, gen mgr & chief engr; Elaine Wilburn, coml mgr; Bill Mann, prog dir; Clyde Major, news & farm dir.

CENTERVILLE, Hickman County

WHLB (Nov. 16, 1955): 1570 kc; 1 kw-D. P. O. Box 66. Phone 729-3575. Trans-Air Broadcast Corp. (acquired station July 13, 1960).
O. O. Smith, pres; W. H. Hamby, gen mgr.

CHATTANOOGA, Hamilton County

WAPQ (1936): 1150 kc; 5 kw-D, 1 kw-N, DA-N. Read House, zone 2. Phone Amherst 6-6141. WAPQ Broadcasting Service Inc. (acquired station 1955).

Network ABC; MBS. Rep Gill-Perna.
Gordon Gambill, pres & gen mgr; Walter H. Stamper, coml mgr; Frank F. Hubbs, prog dir; Lamar Reed, chief engr.

WDEF (Jan. 1, 1941): 1370 kc; 5 kw, DA-N. 3300 Broad St., zone 8. Phone Amherst 7-3392. **TWX CT 7056**. WDEF Broadcasting Co. (acquired station March 31, 1944).

Network NBC. Rep Advertising Time Sales.
Carter M. Parham, pres; Ken Flenniken, gen mgr; Bill Schoolcraft, news dir; Bob Briscoe & Burford Young, chief engrs.

WDEF-TV: Tv companion of WDEF.

WDDO (April 13, 1925): 1310 kc; 5 kw, DA-N. 428 McCallie Ave. Phone Amherst 6-5117. Bowling Green Broadcasters Inc. See Cy N. Bahakel Stations in "Group Ownership."

WDDO-FM (February 1960): 96.5 mc; 13 kw. Antenna height—1010 feet. Same licensee as WDDO (above).

WDXB (July 4, 1948): 1490 kc; 1 kw-D, 250 w-N. 100 Dome Bldg., zone 2. Phone Amherst 6-1114. French Inc. (acquired station June 26, 1956).

Rep Weed; Clarke-Brown.
Carlin S. French, pres; Luke Wilson, exec vp & gen mgr; Jerry Linger, prog dir; Dewey Bryant, news dir; Ron Wilson, chief engr.

WFLI (see Lookout Mountain).

WLOM (FM) (Dec. 14, 1960): 106.5 mc; 33 kw. Antenna height—1210 feet. P. O. Box 963. Phone Vernon 1-4904. Radio Dixie Inc. (original owner). See Gallimore Stations in "Group Ownership."

J. A. Gallimore, pres; C. W. Gwyn, gen mgr & prog dir; Gus Lombardo, coml mgr; Chas. M. Lowry Jr., chief engr.

WNDO (June 1951): 1260 kc; 1 kw-D. P. O. Box 166. Phone Amherst 6-4145. WMFS Inc. See Leon N. Walton Stations in "Group Ownership."

WMOC (Oct. 5, 1961): 1450 kc; 250 w (CP for 1 kw-D, 250 w-N). P. O. Box 886, zone 2. Phone Madison 7-1128. Dick Broadcasting Co. Inc. of Chattanooga (acquired station Oct. 5, 1961). See Dick Stations in "Group Ownership."

C. Alfred Dick, gen mgr & sls mgr; Phil Rainey, prog dir; George W. McMurtrie, chief engr.

WRIP (See Rossville, Ga.).

CHURCH HILL, Hawkins County

WMCH (May 8, 1954): 1260 kc; 1 kw-D. Phone Elgin 7-5601. Thales E. Wallace (original owner).

Thales E. Wallace, pres; Jimmy Smith, gen mgr & news dir; Phil Roberts, coml mgr; Bettie Jane Russell, prog dir; Dallas Broome, prom mgr; Robert Heath, chief engr.

CLARKSVILLE, Montgomery County

WDXN (Nov. 12, 1954): 540 kc; 1 kw-D. P. O. Box 724. Phone 645-2411. Clarksville Broadcasting Co. (original owner). See Robinson Stations in "Group Ownership."

Network Dixie. Rep Venard, Torbet & McConnell; Marston.

Kenneth Marston, gen mgr; W. V. McCluney, stn & coml mgr; Holman King, news dir; James H. Johnson, chief engr.

WJZM (Oct. 19, 1941): 1400 kc; 1 kw-D, 250 w-N. P. O. Box 669. Phone 645-6414. Campbell & Sheftall (acquired station April 15, 1947).

Network MBS; Keystone. Rep Masla.
Specialty programs: Negro, 12 hrs. wkly.
John Parry Sheftall, pres; John H. Bailey, stn mgr & chief engr; Charles Malone, coml mgr; Neil Walker, prog dir; Gladys Campbell, prom mgr; Hugh Morgan, news dir.

CLEVELAND, Bradley County

WBAC (June 18, 1945): 1340 kc; 250 w (CP for 1 kw-D, 250 w-N). Box 1059. Phone 476-7593. WBAC Inc. (acquired station March 1, 1959).

Network MBS. Rep Ayers.
Specialty programs: Negro, 1 hr. wkly.
James S. Ayers, pres; Russell E. Offhaus, vp & gen mgr; Paul Kirksey, prog dir; Charles Daugherty, chief engr.

WCLE (May 2, 1957): 1570 kc; 1 kw-D. 33 Ocoee St. N.W. Phone Greenwood 2-6511. Southeastern Enterprises (original owner).
Network Keystone.

Carl Hoskins, pres & gen mgr; R. Bland Sells, coml mgr; Marcine D. Bentsen, prog dir; Jack Hoskins, prom dir; Evelyn Rutledge, news dir; Robert L. Carr, chief engr.

WCLE-FM (Aug. 1, 1961): 100.7 mc; 5.1 kw. Antenna height—295 feet. Duplicates WCLE (above).

CLINTON, Anderson County

WYSH: 1380 kc; 1 kw-D. Clinton Broadcasters.

COLLEGE DALE, Hamilton County

***WSMC-FM** (November 1961): 88.1 mc; 0.01 kw. Southern Missionary College. Phone 396-3232. Southern Missionary College Inc. (original owner).

Edward D. Motschieder Jr., gen mgr; Gordon M. Hyde, faculty sponsor; Gary L. Reese, prog dir; Dana R. Ulloth, chief engr.

COLONIAL VILLAGE

WSKT (May 21, 1961): 1580 kc; 250 w-D. P. O. Box 9030, S. Knoxville. Phone 577-4439. Morgan Broadcasting Co. (original owner).

Specialty programs: Negro, 30 hrs. wkly.
Harry J. Morgan, pres; Gerry Morgan, gen mgr; Jim Sherry, prog dir; Henry Green, chief engr.

COLUMBIA, Maury County

WKRM (Nov. 25, 1946): 1340 kc; 1 kw-D, 250 w-N. P. O. Box 71. Phone 388-3636. Middle Tennessee Broadcasting Co. (original owner).

Network Keystone. Rep Burns-Smith; Beaver.
R. M. McKay Jr., pres & gen mgr; Melvin Dugger, coml mgr; Bill Stewart, prog dir; Bob Thomas, news dir; Cameron McKay, chief engr.

WMCP (Nov. 12, 1956): 1280 kc; 1 kw-D. P. O. Box 711. Phone 388-3241. Maury County Boosters Corp. (acquired station March 1958).

Specialty programs: Negro, 2 hrs. wkly.
T. Earl Williford, pres, gen mgr & coml mgr; J. W. Anderson, prog dir & chief engr; Dave Drew, prom mgr; Charles Drew, news dir.

COOKEVILLE, Putnam County

WHUB (July 20, 1940): 1400 kc; 1 kw-D, 250 w-N. 315½ E. Spring St. Phone 526-2131. WHUB Inc. (original owner).

Network CBS; Keystone.
M. Luke Medley, pres; Stacey Mott, gen mgr; Martin Medley, coml mgr; Claude Haston, chief engr; Tom Harris, farm dir.

WPTN (not on air, target date unknown): 1550 kc; 250 w-D. J. B. Crowley, W. B. Kelley, R. I. Turner.

COPPERHILL, Polk County

WLSB (Dec. 2, 1958): 1400 kc; 250 w. Copper Basin Broadcasting Co. (original owner).
Network Keystone.

Blaine Goss, pres; Henry Hoffman, gen mgr & chief engr; Brent Goss, coml mgr; Webb Smalling, prog dir; Haney Howell, prom mgr; Larry Oldham, news dir.

COVINGTON, Tipton County

WKBL (Aug. 16, 1955): 1250 kc; 1 kw-D. P. O. Box 289. Phone Greenwood 6-9635. Tipton County Broadcasters (acquired station July 1959).

Network Keystone. Rep C. K. Beaver (Memphis).

Specialty programs: Negro, 2 hrs. wkly.
Robert C. Whiteley Jr., gen mgr & chief engr; Kathy Whiteley, stn mgr; Maurice Turnage, coml mgr; Dave Stuart, prog dir; Mary Nelle Thomas, prom mgr; Verna Poindexter, news dir.

COWAN, Franklin County

WZYX (March 3, 1957): 1440 kc; 1 kw-D. Box 398. Phone 932-2741. Guidon Broadcasting Co. (acquired station May 1, 1959).

Rep Best.
Hughes H. Brewer, pres & gen mgr; James Harper, coml mgr; Charlie Money, prog dir; M. L. Garner, prom mgr; Dan McDonald, news dir; Frank Spencer, chief engr.

CROSSVILLE, Cumberland County

WAEW (1952): 1330 kc; 1 kw-D. P. O. Box 278. Phone 484-5115. WAEW Inc. (acquired station June 2, 1958).

Network Keystone.
H. F. Lawson, pres; James W. Hamby, gen mgr & chief engr; Fairia J. Hamby, coml mgr; Jack L. Dean, prog dir; Lois N. Brown, prom mgr; Roy T. Hall, news & farm dir & sls rep.

DAYTON, Rhea County

WDNT (Dec. 6, 1957): 1280 kc; 1 kw-D. P. O. Box 294. Phone 1540. Norman A. Thomas (original owner).

Network Keystone. Rep Raymer.
Norman A. Thomas, pres; Jack S. Pullin, gen & prog mgr & chief engr; Glenn Ladd, coml mgr; Juanita Terry, prog dir; Bill Watts, news dir.

DICKSON, Dickson County

WDKN (Jan. 1, 1955): 1260 kc; 1 kw-D. P. O. Box 329. Phone Hickory 6-2852. Dickson County Broadcasting Co. (original owner).

Network Keystone.
William A. Potts, pres, treas & gen mgr; James M. Hayes, vp; John H. Bailey, sec; Murrell Roberts, coml dir; Joseph D. Webster, prog dir; Ralph Easley, news dir; Leslie D. Filson, chief engr.

DYERSBURG, Dyer County

WDSG (July 13, 1946): 1450 kc; 250 w. Mill Ave. Phone Atwater 5-1294. State Gazette Broadcasting Co. (original owner). See "Newspaper Ownership."

Network Keystone.
Specialty programs: Negro, 18 hrs. wkly.
Robert W. Ward, pres & gen mgr; Jo Ann Ward, coml mgr; William J. Bryant, prog dir; Shirley Jones, prom mgr; Rance Wyrick, news dir; James Stutts, chief engr.

WTRO (March 1, 1957): 1330 kc; 500 w-D. P. O. Box 22. Phone 285-4173. McQueen & Co. (acquired station April 13, 1960).

Network ABC. Reps Hopewell; Beavers.
D. Mitchell Self, pres; Pinkney B. Cole Jr., gen mgr; George Feger Jr., coml mgr; Eddie Owens, prog dir & prom mgr; John F. Moore Jr., chief engr.

ELIZABETHTON, Carter County

WBEJ (July 1946): 1240 kc; 250 w. P. O. Box 829. Phone Lincoln 2-2184. WBEJ Inc. (acquired station February 1956).

Rep Gill-Perna, Dora-Clayton (regional).
R. C. Turrentine Jr., pres; William E. Hale, gen mgr; James P. Austin, coml mgr; Harold E. Henley, prog dir; Lynn R. Williams, chief engr; Mack M. Morriss, news dir; Ruth Ritchie, women's dir.

ERWIN, Unicoi County

WEMB (May 17, 1956): 1420 kc; 5 kw-D. P. O. Box 280. Phone Pioneer 2-2011. WEMB Inc. (acquired station April 1, 1961).

Network Keystone.
V. F. Jackson, pres; J. E. True Jr., sec-treas & gen mgr; W. R. Livesay, chief engr.

ETOWAH, McMinn County

WCPH (1955): 1220 kc; 1 kw-D. 109 Ninth St. Phone 263-7401. McMinn Broadcasters Inc. (acquired station Nov. 16, 1961).

Rep Beavers.
Bob Leonard & John Blair, co-mgrs.

FAYETTEVILLE, Lincoln County

WEKR (Oct. 1, 1948): 1240 kc; 1 kw-D. 250 w-N. P. O. Box 1009. Phone 433-3545. James Porter Clark Co. (acquired station Oct. 1, 1960).

Network MBS; Keystone.
Specialty programs: Negro, 9 hrs. wkly.
James Porter Clark, owner, mgr & sports dir; Edward K. Chapman, prog & news dir; Ernest J. Tucker, chief engr & farm dir; Robert P. Reich Jr., prom dir; June McGee, traf & women's dir.

FOUNTAIN CITY, Knox County

WFCT (Aug. 15, 1960): 1430 kc; 1 kw-D. P. O. Box 5257. Radio Tennessee. See Allman-Richards Stations in "Group Ownership."

WROL (Sept. 1, 1960): 1490 kc; 250 w. 5014 N. Broadway, zone 18. Phone 687-3621. WROL Inc. (original owner).

Network MBS.
Samuel P. Thrower, pres; Bill Hale, gen mgr; E. G. Perrin, coml mgr; Paul Lewis, chief engr.

FRANKLIN, Williamson County

WAGG (March 11, 1953): 950 kc; 1 kw-D. 1000 Mallory Rd. Phone Swift 4-1594. Williamson County Broadcasting Co. (original owner).

Network Keystone.
William R. Ormes, pres, gen & coml mgr & chief engr; Carl M. Hall Jr., prog dir.

WFLT (FM) (Nov. 16, 1961): 100.1 mc; .9 kw. Antenna height—20 feet. 118 Fourth Ave. Phone 794-2518. Robert E. Sewell & William C. Montgomery (original owner).

Robt. E. Sewell, pres; James H. Hayes, coml mgr & news dir; William C. Montgomery, prog dir & chief engr; John Bowen, prom mgr.

GALLATIN, Sumner County

WFMG (FM) (Dec. 1, 1960): 104.5 mc; 8.2 kw. Antenna height—5 feet. (CP for 20 kw). P. O. Box 598. Phone 452-2257. Ellis F. Jones Jr. (original owner).

Ellis F. Jones Jr., gen mgr & chief engr.
WHIN (Aug. 2, 1948): 1010 kc; 1 kw-D. P. O. Box 811. Phone 452-4747. Sumner County Broadcasting Co. Inc. (original owner).

Network Keystone. Rep Beaver.
N. S. Baker Sr., pres; Charles W. Brewer, treas & gen mgr; Bob Perry, coml mgr; Lottie Shaw, asst mgr; Lee Raines, news dir & chief engr.

GREENVILLE, Greene County

WGRV (1946): 1340 kc; 1 kw-D, 250 w-N. P. O. Box 243. Phone 638-4147. Radio Greenville Inc. (original owner).

Network Keystone. Rep Carpenter.
Paul O. Metcalfe, pres, treas & gen mgr; Margaret H. Metcalfe, vp; Juanita McNeese, sec; Hugh Pickel, coml mgr; Ray Smith, prog dir; Pete Luttrell, news dir.

WGRV-FM: 94.9 mc; 4.6 kw. Antenna height—250 feet. Duplicates WGRV (above).

WSMG (Dec. 4, 1961): 1450 kc; 250 w. Box 737. Phone 638-3188. Greene County Broadcasting Co. (original owner).

Raymond C. Turrentine, pres & farm dir; Ray A. Hooper, gen mgr; Arthur Holland, coml mgr; Bill Minton, prog dir; Pete Heck, prom mgr; J. P. Sauceman, news dir; Glenn Scott, chief engr.

HARRIMAN, Roane County

WHBT (May 1946): 1600 kc; 5 kw-D. P. O. Box 221. Phone 661. Folkways Broadcasting Co. (acquired station 1956).

Network Keystone.
Kenneth J. Crosthwait, pres, gen & coml mgr; Charles Phillips, prog & news dir & prom mgr; Lonnie Mullins, chief engr.

HUMBOLDT, Gibson County

WIRJ (Feb. 3, 1949): 740 kc; 250 w-D. 210 22nd Ave. Phone Sunset 4-1740. Gibson County Broadcasting Co. (original owner). See "Newspaper Ownership."

Network Keystone.
J. Frank Warmath, pres; Carroll Wilson, gen mgr; James Welch, coml mgr; Bill Carter, prog dir; Ed Taylor, news dir; Gerald Hicks, chief engr.

JACKSON, Madison County

WDXI (Oct. 31, 1948): 1310 kc; 5 kw-D, 1 kw-N. DA-N. P. O. Box 353. Phone 7-9611. TWX JA-16. Dixie Broadcasting Co. (original owner). See Aaron B. Robinson Stations in "Group Ownership."

Network Keystone, Reps Venard, Torbet & McConnell; Beaver.
Aaron B. Robinson, pres; J. Kenneth Marston, gen mgr; Raymond W. Phipps, stn mgr; Wm. Brown, coml mgr; J. R. Heller, prog dir; Barbara Tripp, prom mgr; Robert M. Hewitt, news dir; James Thomas, chief engr.

WDXI-TV: Tv companion of WDXI.
WJAK (Dec. 13, 1954): 1460 kc; 1 kw-D. 416 Poplar St. Phone 7-7436. Dr. Alexander Leech (acquired station Jan. 1, 1956).

Network MBS. Rep Pearson.
Specialty programs: Negro, 100%.
Dr. Alexander Leech, pres; Robert G. Blow, gen mgr; Bill Winsett, coml mgr & chief engr; Jay Butler, prog dir; Neil Huntspoon, news dir.

WTJS (1931): 1390 kc; 5 kw-D. 1 kw-N, DA-N. P. O. Box 1131. Phone 7-3316. Sun Publishing Co. (original owner). See "Newspaper Ownership."

Network ABC. Rep Advertising Time Sales.
Albert A. Stone, vp & gen mgr; Frank S. Proctor, mgr; Leslie R. Brooks, asst mgr; Vincent Z. Tapler, news & prog dir; Mrs. Lucille Parish, prom mgr; Jones Hale, chief engr.

WTJS-FM (1947): 104.1 mc; 50 kw. Antenna height—640 feet. Duplicates WTJS (above).

WJTS (1931): 1390 kc; 5 kw-D. 1 kw-N, DA-N. P. O. Box 1131. Phone 7-3316. Sun Publishing Co. (original owner). See "Newspaper Ownership."

Network ABC. Rep Advertising Time Sales.
Albert A. Stone, vp & gen mgr; Frank S. Proctor, mgr; Leslie R. Brooks, asst mgr; Vincent Z. Tapler, news & prog dir; Mrs. Lucille Parish, prom mgr; Jones Hale, chief engr.

WTJS-FM (1947): 104.1 mc; 50 kw. Antenna height—640 feet. Duplicates WTJS (above).

JAMESTOWN, Fentress County

WCLC (Oct. 28, 1957): 1260 kc; 1 kw-D. P. O. Box 127. Phone Tremont 9-2825. Jamestown Broadcasting Co. (original owner).

Network Keystone.
Dr. R. G. Cravens, pres; Roy P. (Chick) Wright, gen mgr.

JEFFERSON CITY, Jefferson County

WJFC (Nov. 1, 1961): 1480 kc; 500 w-D. Box 243 Greenville. Phone 475-3825. Jefferson County Broadcasting Co. (original owner).

Network Keystone.
Paul O. Metcalfe, pres; Kenneth Dearstone, gen mgr; Keith Craig, coml mgr; Bruce Burgess, chief engr.

JOHNSON CITY, Washington County

WETB (Oct. 1, 1947): 790 kc; 1 kw-D. Box 927. Phone Walnut 8-2141. Press Inc. (original owner). See "Newspaper Ownership."

Network MBS. Rep Devney.

Carl A. Jones, pres; Arthur Kelsey, gen mgr; Berney Burleson, prog dir; Merriel Moore, news dir; E. B. Jones, chief engr.

WJCW (Dec. 13, 1938): 910 kc; 5 kw-D, 1 kw-N, DA-N. P. O. Box 607. Phone Walnut 6-6167. Tri-Cities Broadcasting Inc. (acquired station June 1, 1960).

Network CBS. Rep Weed Radio.
Jim C. Wilson, pres; Ken Marsh, gen mgr; Tom Mottern, coml mgr; B. J. Sams, prog dir; Richard Ellis, news dir; Wm. Martin, chief engr.

WJCW-FM (March 1, 1948): 100.7 mc; 9.6 kw. Antenna height—1400 feet. Duplicates WJCW above 30% (approx.).

JONESBORO, Washington County

WJSO (Oct. 16, 1958): 1590 kc; 5 kw-D. R.F.D. 1, Johnson City, Tenn. Phone Walnut 6-3121. Mountain View Broadcasting Co. (original owner).

Rep Gill-Perna.
Norman A. Thomas Sr., pres; Norman A. Thomas Jr., exec vp & chief engr; Jimmy H. Lewis, vp & sls mgr; Raymond C. Stockard, prog dir; Claude "Red" Kirk, news dir.

WJTS (1931): 1390 kc; 5 kw-D. 1 kw-N, DA-N. P. O. Box 1131. Phone 7-3316. Sun Publishing Co. (original owner). See "Newspaper Ownership."

KINGSPORT, Sullivan County

WKIN (October 1951): 1320 kc; 5 kw-D. P. O. Drawer K. Phone Circle 6-8131. Radio Station WKIN Inc. (original owner). See Bahakel Stations in "Group Ownership."

Cy N. Bahakel, pres; Lew Sadler, gen mgr.
WKPT (July 14, 1940): 1400 kc; 250 w. P. O. Box 569. Phone Circle 5-4161. Kingsport Broadcasting Co. (original owner). See "Newspaper Ownership."

Network NBC. Rep Burn-Smith.
C. P. Edwards Jr., pres; Paul L. Overbay, gen mgr; Phil J. Weaver, coml mgr; Martin Karant, prog dir & news dir; Harold Dougherty, chief engr.

WKPT-FM (February 1948): 98.5 mc; 10 kw. Antenna height—960 feet. Duplicates WKPT (above). Robt. I. Ratcliff, mgr.

WKPT-FM (February 1948): 98.5 mc; 10 kw. Antenna height—960 feet. Duplicates WKPT (above). Robt. I. Ratcliff, mgr.

KNOXVILLE, Knox County

WATE (Feb. 12, 1927): 620 kc; 5 kw, DA-2. 1306 Broadway, N.E. Phone 524-4651. TWX KX 95. WATE Inc. (acquired station Oct. 1, 1956).

Network NBC. Rep Eastman.
W. H. Linebaugh, exec vp & gen mgr; J. T. McCloud, vp & dir of sls; John H. Reese, vp & dir of prog; Fred M. Andrews, vp & dir of engr; Lee Hoover, news dir.

WATE-TV: Tv companion of WATE (above).
WBIR (Jan. 21, 1941): 1240 kc; 1 kw-D, 250 w-N. 1513 Hutchison Ave., zone 17. Phone 525-8101. TWX KX 88. WMRC Inc. (acquired station Jan. 1, 1961). See WMRC Inc. Stations in "Group Ownership." Also see "Newspaper Ownership."

Network ABC. Rep Avery-Knodel Inc.
R. A. Jolley Sr., pres; John P. Hart, gen mgr; C. M. Kennard, loc sls mgr; Doc Johnston, prog dir; Lowell Branham, prom dir; James L. Early, news dir; J. Rex Horton, tech dir.

WBIR-FM (October 1949): 93.3 mc; 3.3 kw. Antenna height—620 feet. Same licensee, address & staff as WBIR (above). Programming separate from am.

WBIR-TV: Tv companion of WBIR-AM-FM (above).
WIVK (March 20, 1953): 860 kc; 1 kw-D. P. O. Box 10207, 6711 Kingston Pike, zone 19. Phone 588-6511. Dick Broadcasting Co. (original owner). See Dick Stations in "Group Ownership."

Rep Bernard Howard; Dora Clayton (Atlanta). James A. Dick, pres; W. P. Poore Jr., coml mgr; Claude A. Tomlinson Jr., prog dir; Milton Jones, chief engr.

***WKCS** (FM) (December 1952): 91.1 mc; 310 w. 2509 Broadway N.E., zone 17. Phone 524-3001. Fulton High School (original owner).
Penny Windham, prog dir; Noel Alexander, chief engr.

***WKCS** (FM) (December 1952): 91.1 mc; 310 w. 2509 Broadway N.E., zone 17. Phone 524-3001. Fulton High School (original owner).
Penny Windham, prog dir; Noel Alexander, chief engr.

***WKCS** (FM) (December 1952): 91.1 mc; 310 w. 2509 Broadway N.E., zone 17. Phone 524-3001. Fulton High School (original owner).
Penny Windham, prog dir; Noel Alexander, chief engr.

***WKCS** (FM) (December 1952): 91.1 mc; 310 w. 2509 Broadway N.E., zone 17. Phone 524-3001. Fulton High School (original owner).
Penny Windham, prog dir; Noel Alexander, chief engr.

***WKCS** (FM) (December 1952): 91.1 mc; 310 w. 2509 Broadway N.E., zone 17. Phone 524-3001. Fulton High School (original owner).
Penny Windham, prog dir; Noel Alexander, chief engr.

***WKCS** (FM) (December 1952): 91.1 mc; 310 w. 2509 Broadway N.E., zone 17. Phone 524-3001. Fulton High School (original owner).
Penny Windham, prog dir; Noel Alexander, chief engr.

***WKCS** (FM) (December 1952): 91.1 mc; 310 w. 2509 Broadway N.E., zone 17. Phone 524-3001. Fulton High School (original owner).
Penny Windham, prog dir; Noel Alexander, chief engr.

WKGN (1946): 1340 kc; 1 kw-D, 250 w-N. P. O. Box 1750. Phone 525-8177. WKGN Inc. (acquired station Jan. 21, 1955).

Rep Radio Tv Reps; Ayers.
George P. Mooney, pres & gen mgr; R. E. Crenshaw, coml mgr; Dave Diamond, prog dir; Margaret Pennington, prom mgr; Jerry Dee, news dir; Robert Goodman, chief engr.

WKXV (February 1953): 900 kc; 1 kw-D. P. O. Box 2269, zone 1. Phone 524-9866. Knoxville Ra-Tel Inc. (original owner).

Network Keystone.
Specialty programs: Negro, 20 hrs. wkly.
B. L. Boring, pres & gen mgr; M. I. Thompson, chief engr & coml mgr; Willie C. Day, office mgr.

WNOX (1921): 990 kc; 10 kw, DA-N. 4400 Whittle Springs Rd., N.E., zone 17. Phone 523-3171. Scripps-Howard Broadcasting Co. (acquired station December 1935). See Scripps-Howard Stations in "Group Ownership." Also see "Newspaper Ownership."

Network CBS. Rep John Blair.
Jack R. Howard, pres; Richard B. Westergaard, gen mgr; Stanley R. Hagan, asst mgr; Robert Hood, prog dir; O. L. Smith, stn dir; Ron Ashburn, news dir; Robert Engert, chief engr.

***WUDT (FM)** (October 1949): 91.9 mc; 67 kw. Antenna height—125 feet. 14 Ayres Hall, U. of Tennessee. Phone 524-2981. U. of Tennessee (original owner).

Dr. A. D. Holt, pres; Dr. Kenneth D. Wright, stn dir; Chester A. Wright, ops mgr; Shirley R. Ford, prog dir; Raymond A. Shirley, chief engr.

LAFAYETTE, Macon County

WEEN (Nov. 3, 1958): 1460 kc; 1 kw-D. P. O. Box 160. Phone 666-5955. Lafayette Broadcasting Co. (original owner).

Denton D. Norris, M.D., pres; Billie G. Speck, gen & sls mgr; Mattye C. Hall, coml mgr; Loryn Atwell, prog dir & asst sls mgr; Monte Bitner, news dir; Terry G. Farris, chief engr.

LAFOLLETTE, Campbell County

WLAF (May 17, 1953): 1450 kc; 250 w. Fleet Bldg. Phone 562-3557. LaFollette Broadcasting Co. (original owner). See Childress Radio Stations in "Group Ownership."

Network Keystone.
James B. Childress, pres; Dick Jones, gen mgr & chief engr; Claude White, coml mgr.

LAWRENCEBURG, Lawrence County

WDXE (July 21, 1951): 1370 kc; 1 kw-D. 120½ N. Military Ave. Phone 762-4411. Lawrenceburg Broadcasting Co. (original owner). See Robinson Stations in "Group Ownership."

Network Keystone; Dixie. Reps Venard, Torbet & McConnell; Beavers.

Aaron B. Robinson, pres; Ken Marston, gen mgr; Harris T. Sawyer, stn & coml mgr; Milton Griffin, prog dir; Jerry Thompson, prom mgr; Phillip J. Kemper, news dir & chief engr.

LEBANON, Wilson County

WCDR (October 1949): 900 kc; 500 w-D. P. O. Box 300. Phone Hickory 4-0474. Lebanon Broadcasting Co. (original owner).

Theo F. Ezell Jr., pres & gen mgr; Jack Hendrickson Jr., vp & coml mgr; Walt Dillard, prog dir; Kenneth Griffin, news dir; William Johnston, chief engr.

WCDR-FM: 107.3 mc (CP for 3.3 kw. Antenna height—170 feet). Same ownership as WCDR above.

LENOIR CITY, Loudon County

WLIL (May 30, 1950): 730 kc; 1 kw-D. P. O. Box 151. Phone 986-7536. WLIL Inc. (original owner). See Wilkerson Stations in "Group Ownership."

Network Keystone.
Arthur Wilkerson, pres & gen mgr; Dwight

Wilkerson, coml mgr, chief engr & prog dir; Mrs. Evelyn B. Wynn, vp & office mgr.

LEWISBURG, Marshall County

WJIM (May 15, 1947): 1490 kc; 1 kw-D, 250 w-N. P. O. Box 20. Phone Elmwood 9-4511. Louis D. Lingner (acquired station Sept. 15, 1953).

Network MBS; Keystone. Rep Best.
Louis D. Lingner, pres & gen mgr; Perry Gillum, coml mgr & news dir; Barbara Ables, prog dir; Jim Dandy, prom mgr; R. C. Wiley, chief engr.

LEXINGTON, Henderson County

WDXL (July 1964): 1490 kc; 1 kw-D, 250 w-N. P. O. Box 150. Phone Woodland 8-3500. Lexington Broadcasting Service Inc. (acquired station 1955).

Rep Keystone.
Guy B. Amis, pres; Ben Enochs, gen mgr & chief engr; Aubrey Booth, prog dir; Dorothy Ward, news dir.

LIVINGSTON, Overton County

WLIV (Nov. 26, 1956): 920 kc; 1 kw-D. P. O. Box 131. Phone 823-4438. Audio Broadcasters (original owner).

Network MBS.
R. H. McCain, stn & coml mgr; Jack Woodward, farm dir; Drew Huffines, news & sports dir; Bob Gallaher, asst coml mgr & asst prom dir; John Cunningham, chief engr; Lucile Savage, women's dir.

LOOKOUT MOUNTAIN, Hamilton County

WFLI (not on air, target date unknown): 1070 kc; 10 kw-D, 1 kw-N, DA-2). WFLI Inc.

MADISON, Davidson County

WEND (Sept. 16, 1957): 1430 kc; 5 kw-D. P. O. Box 5236, Nashville. Phone 895-5401. Central Broadcasting Corp. (original owner).

Rep Weed.
H. C. Young Jr., pres; Jerry Glaser, gen mgr & prom dir; Don Kern, coml mgr; Don Howser, prog & news dir; Andrew Jones, chief engr.

MANCHESTER, Coffee County

WMSR (March 5, 1957): 1320 kc; 1 kw-D. 611 McArthur St. Phone Parkway 8-3526. Manchester Broadcasting Co. (original owner).

Network MBS, Keystone.
Murray Chumley, owner, gen mgr & chief engr; Charles Banks, coml mgr; Joe Sullivan, prog mgr & news dir; Doug Matlock, farm dir; Katherine Ewell, women's dir.

WMSR-FM: 99.7 mc (CP for 19 kw. Antenna height—170 feet). Same ownership as WMSR above.

MARTIN, Weakley County

WCMT (June 17, 1957): 1410 kc; 1 kw-D. Fulton Highway. Phone 460. J. T. Sudbury (original owner).

Rep Beaver.
J. T. Sudbury, pres; Dwight A. Drumm, gen & coml mgr & chief engr; Dorris Gill, prog dir; Brooks Oliver, prom mgr; Clarence Jones, news dir.

MARYVILLE, Blount County

WGAP (Aug. 13, 1947): 1400 kc; 250 w. P. O. Box 680. Phone 983-4310. Aluminum Cities Broadcasting Co. (acquired station April 1, 1951).

Network Keystone. Rep David Carpenter Co.
F. H. Corbett, gen mgr; Horace McGill, coml mgr; Pete Williams, news dir; James Sexton, chief engr.

McKENZIE, Carroll County

WHDM (Jan. 29, 1954): 1440 kc; 500 w-D. P. O. Box 370, McKenzie Hotel. Phone Elgin 2-3371. The Tri-County Broadcasting Co. (acquired station March 15, 1955).

E. S. Nolting, pres & gen mgr; Mel Carnal,

prog dir; Lou Owen, news dir; Martin Dill, chief engr.

WMKT (FM): 106.9 mc (CP for 7.1 kw. Antenna height—290 feet). Carroll Broadcasting Corp.

McMINNVILLE, Warren County

WBMC (May 1, 1955): 960 kc; 500 w-D. P. O. Box 270. Phone 2104. Cumberland Valley Broadcasting Co. (original owner).

Dr. C. H. Cope, pres; Franklin H. Brown, gen & coml mgr; Hal Durham, prog dir; Ben Vaughn, news dir; Alvin Byars, chief engr.

WAKI (1947): 1230 kc; 1 kw-D, 250 w-N. P. O. Box 409. Phone 2223. Ogram Broadcasting Corp. (acquired station March 1, 1962).

Kenneth Cantrell, gen mgr; Johnny Jay, prog dir; Rick North, news dir; W. R. Livesay, chief engr.

MEMPHIS, Shelby County

KSUD (See West Memphis, Ark. listing).

Hey, Bud!!
in MEMPHIS it's

K-SUD

730 kc—W. MEMPHIS—730 kc

Sudbury Quality Radio

KWAM (1946): 990 kc; 1 kw-D. P. O. Box 9887. Phone Fairfax 3-2679. KWAM Inc. (acquired station 1951). See Dee Rivers Stations in "Group Ownership."

Network MBS; Keystone. Rep Gill-Perna.
John Fulton, pres; Bill Bie, gen mgr; Ted Roney, coml mgr; Eddie Bond, prog dir & prom mgr; Jim Wells, news dir; Jerry Scanlon, chief engr.

WDIA (June 1947): 1070 kc; 50 kw-D, 5 kw-N, DA-2. P. O. Box 45, zone 12. Phone Broadway 6-2703. TWX 148. WDIA Inc. (acquired station Oct. 1, 1957). See Sonderling Stations in "Group Ownership."

Rep Bolling.
Specialty programs: Negro, 100%.
Egmont Sonderling, pres; Bert Ferguson, exec vp & gen mgr; Archie Grinalds Jr., vp-sales; David J. Mattis, asst mgr; Robert Richards, prom mgr; Marie Wathen, news dir; Henry N. Fones, chief engr.

WHBQ (1925): 560 kc; 5 kw-D, 1 kw-N, DA-2. P. O. Box 176. Phone Broadway 2-3441. TWX ME 68. RKO General Inc. (acquired station July 8, 1954). See RKO General Inc. Stations in "Group Ownership."

Reps RKO National Sales Div.; Southeast & Southwest; Clarke Brown Co.

Thomas F. O'Neil, pres; D. A. Noel, vp & gen mgr; James A. Bedwell, gen sls mgr; Hugh Fritzell, prog dir; Jim Hutchinson, news dir; Welton M. Roy, chief engr.

WHBQ-TV: tv companion of WHBQ.

WHER (Oct. 29, 1955): 1430 kc; 1 kw-D. 972 S. Third St., zone 6. Phone 525-6831. Tri-State Broadcasting Service Inc. (original owner).

Reps Walton; Dora-Clayton.
Sam C. Phillips, pres; William S. Decker Jr., gen mgr; prog dir & coml mgr; Dotty Abbott, prom mgr; Marge Thrasher, news dir; William D. Cousar, chief engr.

WHHM (1948): 1340 kc; 250 w (CP for 1 kw-D, 250 w-N). 383 Madison. Phone Jackson 7-4422. Mercury Broadcasting Co. (acquired station Nov. 25, 1960).

Network ABC. Rep Eastman. William H. (Bill) Grumbles, pres; Boone F. Nevin, vp & gen mgr; Jeff Davidson, prog dir; Bill Davis, chief engr.

WLOK (March 1, 1956): 1480 kc; 5 kw-D. 363 S. Second St. Phone Jackson 7-9565. WLOK Inc. (original owner). See Paglin-Ray Stations in "Group Ownership."

Rep Bernard Howard. Specialty programs: Negro, 100%. Jules J. Paglin, pres; Robert F. Bartusch, gen mgr; Richard Cole, prog dir; Billy Edward Jones, chief engr.

WMC (Jan. 21, 1923): 790 kc; 5 kw, DA-N. P. O. Box 8325, zone 4. Phone Broadway 4-8515. TWX ME-470. Scripps-Howard Broadcasting Co. (original owner). See Scripps-Howard Stations in "Group Ownership." Also see "Newspaper Ownership."

Network NBC. Rep Blair. Henry W. Slavick, gen mgr; Stan Torgerson, stn mgr; Dean Osmundson, prog dir; Ray Gill Jr., sls mgr; Jack Agnew, prom mgr; Norman Brewer, news dir; Robert Frase, tech dir.

WMC-FM (May 22, 1947): 99.7 mc; 300 kw. Antenna height—940 feet. Same licensee, address and staff as WMC (above).

WMCT (TV): Tv companion of WMC-AM-FM.

WMPS (March 1925): 680 kc; 10 kw-D, 5 kw-N, DA-N. P. O. Box 248, zone 1. Phone Jackson 5-2663. TWX ME 392. WMPS Inc. (acquired station March 1945). See Plough Stations in "Group Ownership."

Rep Radio-Tv Representatives. Harold Krelstein, pres; Charles T. DeVois, vp & gen mgr; Allen Avery, coml mgr; Ed Crump, prog dir; Dick McClary, prom mgr; Don Stevens, news dir; L. S. Stevens, chief engr.

WMPS-FM (Dec. 2, 1959): 97.1 mc; 6.6 kw. Antenna height—390 feet. Staff and licensee same as WMPS (above). Programming separate from am.

WREC (September 1922): 600 kc; 5 kw, DA-2. Hotel Peabody Bldg., zone 3. Phone Jackson 5-1313. TWX Memphis 269. WREC Broadcasting Service Inc. (original owner).

Network CBS. Rep Katz. Hoyt B. Wooten, pres & gen mgr; Charles Brakefield, coml mgr; Jack Michael, prog dir & prom mgr; Russ Hodge, news dir; Wilson Raney, chief engr.

WREC-TV: Tv companion of WREC.

MILAN, Gibson County

WKBJ (April 28, 1955): 1600 kc; 1 kw-D. P. O. Box 288. Phone Murray 6-2481. West Tennessee Broadcasting Co. (original owner).

Rep C. K. Beaver (Memphis). Ben I. King, pres; Jack C. Merrill, gen mgr; Bill Haney, prog dir; Larry Dunphy, prom mgr;

MILLINGTON, Shelby County

WGMM (April 20, 1962): 1380 kc; 500 w-D. Plaza Shopping Center. Phone 872-3396. Radio Millington Inc. (original owner).

Al McClain, gen mgr, coml mgr & prog dir; Web Anderson, prom mgr; Bob Trantham, news dir; Emmett Kozel, chief engr; Mary Nell Thomas, traf mgr.

WHEY (May 1957): 1220 kc; 250 w-D. Phone Canal 3-3000. Shelby County Broadcasters Inc.

MORRISTOWN, Hamblen County

WCRK (October 1947): 1150 kc; 1 kw-D, 500 w-N, DA-N. P. O. Box 220. Phone 586-9101. WCRK Inc. (acquired station Nov. 22, 1960).

Network MBS. Rep Holman. John P. Hart, pres; Howell Ashford, vp & gen

mgr; Ed Dodson, prog dir; James A. Redden chief engr.

WMTN (Oct. 19, 1957): 1300 kc; 5 kw, DA-D. P. O. Box 70. Phone 586-7993. East Tennessee Broadcasting Corp. (original owner).

Rep Carpenter (Southeast). George R. Guertin, pres & chief engr; Bill Holland, gen mgr; Jimmy Peoples, prog & news dir.

MURFREESBORO, Rutherford County

WGNS (1947): 1450 kc; 1 kw-D, 250 w-N. P. O. Box 762. Phone 893-5373. Regional Broadcasting Corp. (acquired station Feb. 10, 1960). See Regional Broadcasting Stations in "Group Ownership."

Network Keystone. Rep Holman. William R. Vogel, pres & gen mgr; William M. Phillips, news dir; Dean Harden, chief engr.

WMTS (Nov. 1, 1953): 860 kc; 250 w-D. P. O. Box 860. Phone 893-6611. Arthur D. Smith Jr. (original owner).

Rep Hopewell. A. D. Smith Jr., pres; Virgil Trimm, gen mgr; Neil Lancaster, coml mgr; John McCreery, prog dir; Lewis Penuel, news dir; Alfred Parsons, chief engr.

WMTS-FM (Sept. 15, 1962): 96.3 mc (CP for 3.6 kw. Antenna height—170 feet). Independent programming.

NASHVILLE, Davidson County

WENO (See Madison, Tenn.)

WFMB (FM) (1953): 105.9 mc; 3.4 kw. Antenna height—180 feet. (CP for 35.0 kw). 537 Third National Bank Bldg., zone 3. Phone Alpine 5-3421. Great Southern Broadcasting Co. Inc. (acquired station Aug. 1, 1957).

Rep Good Music Broadcasters. William O. Barry pres & gen mgr; Will Collier Baird Jr., vp & coml mgr; Robert S. Scriber, prog dir; Bart Walker, prom mgr; Jo Ann Thornton, women's dir; Glenn Esslinger, chief engr.

WKDA (1947): 1240 kc; 250 w (CP 1 kw-D, 250 w-N). First American National Bank Bldg., zone 3. Phone Alpine 4-0511. WKDA Broadcasting Co. (acquired station Oct. 1, 1959).

Rep Robert Eastman & Co. Jack S. Stapp, pres & gen mgr; Charles F. Walker, prom dir; Larry L. Green, prom mgr; Dick Buckley, news dir; W. H. Highfill, chief engr.

WLAC (Nov. 24, 1926): 1510 kc; 50 kw, DA-N. 161 4th Ave., zone 3. Phone Alpine 6-0161. TWX NV 60. WLAC Inc. (acquired station 1952).

Network CBS. Rep Katz. Specialty programs: Negro, 34 hrs. wkly. F. C. Sowell, vp & gen mgr; E. G. Blackman, coml mgr; Rob Townsend, prog dir; Mrs. Thrace Warren, prom mgr; Roland Wolfe, news dir; F. D. Binns, chief engr.

WLAC-TV: Tv companion station of WLAC. **WLVN** (Feb. 14, 1962): 1560 kc; 10 kw, DA-D. Life & Casualty Tower. Phone 242-0386. Second Thursday Corp. (original owner).

Samuel J. Simon, pres; Bud Beale, gen mgr; Patsy Goodman, coml mgr; Deitrich Dinse, prog dir; Betty Jo Patton, prom mgr; James R. Sloan, news dir; Glenn Boatwrite, chief engr.

WLWM (FM) (Nov. 1, 1962): 95.5 mc; 20 kw. Antenna height—175 feet. 435 37th Ave. N. Phone 297-4414. Barlane Broadcasting Corp. (original owner).

C. Webber Parrish, pres; Bob Larmier, gen mgr; Julian A. Zandor, coml mgr; R. V. Hobbs, chief engr.

WMAK (July 1, 1948): 1300 kc; 5 kw, DA-N. Maxwell House Hotel, zone 3. Phone Alpine 5-3536. WMAK Inc. (acquired station March 3, 1960). See LIN Broadcasting Stations in "Group Ownership."

Rep Hollingbery. Frederick Gregg Jr., pres & gen mgr; Charles

F. King, coml mgr; Robert Russell, prog dir; Ken Knight, prom mgr; Richard Douglas, news dir; Jack Walsh, chief engr.

WNAH (Dec. 24, 1949): 1360 kc; 1 kw-D. Hermitage Hotel. Phone Alpine 4-7611. Hermitage Broadcasting Corp. (original owner).

Network MBS; Keystone. Rep Best. V. T. Irwin Jr., pres & gen mgr; Mrs. Goldie Irwin, exec dir; Herman A. Rippey, coml mgr; James Williams, prog dir; Jerry Haddox, prom mgr; Louis Thacker, news dir; Howard Woodard, chief engr.

WNFO-FM (April 18, 1962): 103.3 mc; 19.5 kw. Antenna height—120 feet. Stereocast by multiplex. 1808 W. End Bldg., zone 3. Phone 242-2417. Hickory Broadcasting Corp. (original owner).

Ira Trotter, pres; Paul Oliphant, gen mgr; Leon Beaver, coml mgr; Charles Richardson, prog dir; John Moore, chief engr.

WSIX (Jan. 7, 1927): 980 kc; 5 kw, DA-N. Nashville Trust Bldg, zone 3. Phone Alpine 5-5431. TWX NV 178. WSIX Inc. (original owner).

Network ABC. Rep Peters, Griffin, Woodward. Louis R. Draughon, pres; E. S. Tanner, exec vp & gen mgr; Paul Ruhle, mgr & sls mgr; Charles H. Caldwell, asst mgr; W. A. Jones Jr., prom mgr; Hudley Crockett, news dir; Charles R. Duke, chief engr.

WSIX-FM (1948): 97.9 mc; 30 kw. Same licensee, address & staff as WSIX (above). Programs separately.

WSIX-TV: Tv companion of WSIX-AM-FM.

WSM (1925): 650 kc; 50 kw. 7th & Union Sts. Phone Alpine 4-5656. TWX NV 77. WSM Inc. (original owner).

Network NBC. Rep Blair. John H. DeWitt Jr., pres; Robert Cooper, gen mgr.

WSM-TV: Tv companion of WSM.

WVOL (December 1951): 1470 kc; 5 kw-D, 1 kw-N, DA-2. P. O. Box 8085. Phone Canal 8-3424. Rounsaville of Nashville Inc. (acquired station Nov. 1, 1956). See Rounsaville Stations in "Group Ownership."

Rep Pearson. Specialty programs: Negro, 100%. Robert W. Rounsaville, pres; Donald K. Clark, gen mgr; Morgan Babb, prog dir; Ed Hall, news dir; Wayne Robinson, chief engr; Ralph B. Johnson, natl sls mgr.

NEWPORT, Cocke County

WLIK (April 9, 1954): 1270 kc; 5 kw-D. P. O. Box 270. Phone 3095. WLIK Inc. (original owner). See Wilkerson Stations in "Group Ownership."

Network Keystone. Arthur Wilkerson, pres; Ira B. Crisp, vp; Don A. Crisp, chief engr.

OAK RIDGE, Anderson County

WATO (Feb. 1, 1948): 1290 kc; 1 kw-D, 500 w-N, DA-N. 253 Main St. Phone 483-3535. Radio-Active Broadcasting Inc. (original owner).

Network MBS. Samuel P. Thrower, pres & gen mgr; Leonard M. McCoig, coml mgr; Robert E. Yongue III, prog dir; Genevieve M. Long, asst secy-treas; John A. Thompson, news dir; Charles E. Thurin, chief engr.

ONEIDA, Scott County

WBNT (Aug. 1, 1959): 1310 kc; 1 kw-D. Scott Broadcasting Co.

R. H. Troxel, pres & owner; Walter H. Scarborough, gen mgr; E. B. Willis Jr., coml mgr; Hugh Newsom, chief engr.

PARIS, Henry County

WTPR (1946): 710 kc; 250 w, D. P. O. Box 731. Phone 1700. Paris Broadcasting Co. (acquired station 1951). See Robinson Stations in "Group Ownership."

Network Keystone. Rep. Beaver.
J. Kenneth Marston, gen mgr; Joe P. VanDyke, stn mgr; Doyle Owen, coml mgr; Verne Brooks, prom mgr; Don Somerville, chief engr.

PULASKI, Giles County

WKSR (May 6, 1947): 1420 kc; 1 kw, DA-N. 104 South Second St. Phone 363-2505. Richland Broadcasting Co. (acquired station May 1953).

Network ABC, Keystone.
John R. Stephens, pres & gen mgr; Alene Cane, coml mgr; George Martin, prog & prom dir; Mrs. Alma Myers, news dir; Noble G. Morgan, chief engr.

RIPLEY, Lauderdale County

WTRB (Dec. 11, 1954): 1570 kc; 1 kw-D. P. O. Box 110. Phone 1060. Lauderdale Broadcasting Co. (acquired station Nov. 13, 1957).

Network Keystone.
John Stewart, gen mgr; Virginia Harrison, coml mgr; Harold Burroughs, prog dir; Don Paris, chief engr.

ROCKWOOD, Roane County

WRKH (May 12, 1957): 580 kc; 1 kw-D. Box 89. Phone 354-0911. Dick Holloway Enterprises (acquired station March 1, 1962).

Network Keystone. Rep Trent.
Richard W. Holloway, owner & gen mgr; Don F. Kesler, prog dir; Delbert R. King, chief engr.

ROGERSVILLE, Hawkins County

WRGS (Aug. 20, 1954): 1370 kc; 1 kw-D. Burrem Pike. Phone 6491. WRGS Inc. (original owner).

John E. Beal, pres & gen mgr; Janelle D. Beal, coml mgr; Harry M. Beal, prog dir; William J. McMakin, news dir; Fred A. Berry, chief engr.

SAVANNAH, Hardin County

WORM (June 29, 1956): 1010 kc; 250 w-D. P. O. Box 312. Phone 4981. Savannah Broadcasting Service Inc. (acquired station Aug. 1, 1957).

Network Keystone. Rep C. K. Beaver & Assoc. (Southeast).
Neal B. Bunn, vp, gen & coml mgr; Ralph Clenny, prog dir; Robert Gilkey, news dir; Wesley Jackson, chief engr.

SEVIERVILLE, Sevier County

WSEV (April 23, 1955): 930 kc; 5 kw-D. P. O. Box 192. Phone 453-2844. Smoky Mountain Broadcasting Corp. (original owner).

Norman Burchfiel, pres; Hugh E. Trotter, gen mgr; A. T. Henderson Jr., chief engr.

WSEV-FM (Feb. 3, 1961): 102.1 mc; 22 kw. Antenna height—170 feet. Duplicates WSEV (above).

SHELBYVILLE, Bedford County

WHAL (1946): 1400 kc; 1 kw-D, 250 w-N. P. O. Box 241. Phone Murry 4-1400. Shelbyville Broadcasting Co. (original owner).

G. Freeman Fly, pres; R. A. Davidson, vp & gen mgr; A. C. Christian, coml mgr; Joe Overton, prog dir; T. R. Marsh, chief engr.

WHAL-FM: 102.9 mc; 29 kw. Antenna height—510 feet. Same ownership as WHAL above.

WLIJ (Dec. 2, 1959): 1580 kc; 1 kw-D. P. O. Box 110. Phone Murray 4-1514. Arthur Wilkerson (acquired station Oct. 21, 1959). See Wilkerson Stations in "Group Ownership."

Network Keystone.
Arthur Wilkerson, gen & coml mgr; Aaron Womble, chief engr.

SOUTH PITTSBURG, Marion County

WEPG (July 9, 1954): 910 kc; 500 w-D. P. O. Box 8. Phone Temple 7-6185. Marion County Broadcasting Co. (acquired station August 1, 1958).

Eaton P. Govan Jr., owner-mgr & coml mgr; Patricia Ann Chilton, prog dir; Jerry W. Nelson, promotion dir; William H. Dunn, farm dir & chief engr; Vinette B. Govan, women's dir.

SPARTA, White County

WSMT (April 26, 1953): 1050 kc; 1 kw-D. P. O. Box 390. Phone 3751 and 5571.. Sparta Broadcasting Co. (original owner).

Sam J. Albritton, pres; Martha L. Albritton, gen mgr; Van L. Slack, coml mgr; Ivy O. Hillis, prog dir; Bill Passons, news dir; Gordon L. Moore, chief engr.

SPRINGFIELD, Robertson County

WDBL (July 24, 1950): 1590 kc; 1 kw-D, P. O. Box 464. Phone Evergreen 4-5541. Springfield Broadcasting Co. (original owner).

W. N. Locke, pres; Bill Gray, gen & coml mgr; Don Triumphour, prog dir; Don Light, prom mgr; Don Anderson, news dir & chief engr.

SWEETWATER, Monroe County

WDEH (1955): 800 kc; 1 kw-D. P. O. Box 182. Phone 5025. William M. Bryan (acquired station Oct. 15, 1958).

Rep Webb.
William M. Bryan, pres, gen mgr & chief engr; Robert Leonard, coml mgr; David Scarbrough, prog dir.

TAZEWELL, Claiborne County

WNTT (July 1, 1960): 1250 kc; 500 w-D. P. O. Box 95. Phone 2300. Claiborne Broadcasting Co. (original owner).

Rep Hopewell.
Hubert Turner, pres; Floyd Turner, gen mgr & chief engr; Bill Lamm, prog & news dir.

TULLAHOMA, Coffee County

WJIG (A.g. 1, 1947): 740 kc; 250 w-D. P. O. Box 2139. Phone 455-2607. Jordan Broadcasting Co. (acquired station Aug. 15, 1961).

Rep Walker-Rawalt.
Edwin B. Jordan, pres; Jerry Douglas, gen mgr; Mildred Brandon, prog dir; Wayne Powell, prom mgr; Jimmy Follis, news dir; Robert L. Carr, chief engr.

WJIG-FM (July 1, 1962): 93.3 mc (CP for 2.6 kw. Antenna height—285 feet). Independent programming. Stereocast by multiplex.

UNION CITY, Obion County

WENK (Oct. 16, 1946): 1240 kc; 1 kw-D, 250 w-N. P. O. Box 287. Phone 885-1240. Union City Broadcasting Co. Inc. (original owner). See Robinson Station in "Group Ownership."

Networks Keystone; Dixie. Rep Cecil Beavers (Memphis & Atlanta).
J. Kenneth Marston, gen mgr; E. B. Fritts, stn mgr, coml mgr, prog dir & prom mgr; J. R. Moore, farm dir; Charles Holland, chief engr.

WINCHESTER, Franklin County

WCDT (March 8, 1942): 1340 kc; 1 kw-D, 250 w-N. P. O. Box 1103. Phone 967-2201. Franklin County Radio & Broadcasting Co. Inc. (acquired station Aug. 1, 1956).

Network Keystone.
Francis V. Frassrand, pres; Leonard M. Dawson, gen mgr, coml mgr; Bill N. Morris, prog dir; Bobbie Ellen Coutta, traffic mgr; Earl C. Grover, chief engr.

TEXAS

*Non-commercial

CALL COLLINS

Jim Speck
Southern Region Sales
1930 Hi-Line Drive
Dallas, Texas
Phone: Riverside 7-5151

ABILENE, Taylor County

KCAD (Aug. 29, 1962): 1560 kc; 500 w-D. 109 Westgate. Owen 2-1188. Jack Hughes, owner; Bill Mathis, gen mgr. Westgate Broadcasting Co. (original owner).

KFMN (FM) (April 30, 1961): 99.3 mc; 0.320 kw. Antenna height—93 feet. 102 Pine St. Phone Orchard 4-3632. Fine Music Enterprises (original owner).

Lowell G. Perry, gen mgr; Norris Campbell, chief engr.

KNIT (June 15, 1957): 1280 kc; 500 w-D. P. O. Box 383. Phone Orchard 4-7211. Key City Broadcasters Inc. (original owner).
Rep Pearson.

Howard Barrett, pres & gen mgr; John A. Mingus, sec & asst mgr; Forest Lane, coml mgr & prom mgr; Virgil D. Terry, news & prog dir; John E. Turner, chief engr.

KRBC (Oct. 1, 1936): 1470 kc; 5 kw-D, 1 kw-N, DA-N. P. O. Box 178. Phone Owen 2-4242. TWX AE 10. Abilene Radio and Television Co. (acquired station March 1, 1955).

Network ABC. Rep Bolling Co.
Dale Ackers, pres; Ken Knox, gen mgr; Ben Toney, prom mgr & prog dir; Chuck Fade, news dir; Herman Ridgeway, chief engr.
KRBC-TV: Tv companion of KRBC.

KWKC (June 19, 1948): 1340 kc; 250 w. 2500 Butternut St. Phone Orchard 3-2545. Citizen's Broadcasting Co. (original owner).

ALICE, Jim Wells County

KOPY (1947): 1070 kc; 1 kw, DA-N. P. O. Box 731 Phone Mohawk 4-4324. Norman Bldg. Corp. (acquired station July 9, 1961).

Network Keystone. Rep Bernard Ochs.
Specialty programs: Spanish, 37 hrs. wkly.
Robert N. Aylin, pres; W. J. Reading, gen mgr; Bob Janga, coml mgr; Bill Craig, prog dir; Arthur Griffith, chief engr.

ALPINE, Brewster County

KVLF (February 1947): 1240 kc, 1 kw-D, 250 w-N. P. O. Box 779. Phone Tennyson 7-2144. Big Bend Broadcasters (original owner).

Network Keystone.
Specialty programs: Spanish, 6 hrs. wkly.
Gene Hendryx, pres; Golden Anderson, coml mgr; Phil Wayne Ebensberger, prog dir; Sherman Newsom, chief engr.

ALVIN, Brazoria County

KAJC (FM): 102.1 mc; 3.2 kw. Antenna height—210 feet. The Alvin Broadcasting Co.

HAMILTON-LANDIS**& ASSOCIATES, Inc.**

NATIONWIDE MEDIA BROKERS
WASHINGTON, D. C., CHICAGO, DALLAS,
SAN FRANCISCO

SELL **MORE**

RADIO & TELEVISION STATIONS
IN THE SOUTHWEST—NEAREST OFFICE IS—
1511 BRYAN ST., DALLAS 1
RIVERSIDE 8-1175

AMARILLO, Potter County

KBUY (1946): 1010 kc; 5 kw-D, 500 w-N, DA-2. P. O. Box 2828. Phone Drake 2-6543. KBUY Radio Inc. (acquired station Oct. 1, 1960). See G. E. Miller Stations in "Group Ownership."

Network Keystone. Rep Bolling. Giles E. Miller, pres; Joe Ramay, gen, coml & prom mgr; Jim Hilliard, prog & news dir; Marvin Williams, chief engr.

KCHO (FM): 94.1 mc; 5.3 kw. Antenna height—240 feet. Panhandle Broadcasters.

KFDA (Aug. 1, 1939): 1440 kc; 5 kw-D, 1 kw-N, DA-N. Lone Star Broadcasting Co. (acquired station Jan. 1, 1958). See Texas State Network Stations in "Group Ownership."

Network ABC. Rep Eastman. Mrs. Charles B. Jordan, pres; Wes Ninemire, gen mgr; Cy Fields, loc coml mgr; Charlie Pro, prog dir; Charlie Broomhead, news dir; Marv Williams, chief engr.

KGNC (June 19, 1922): 710 kc; 10 kw, DA-2. 2000 N. Polk, P. O. Box 751. Phone Evergreen 3-3321. TWX Amarillo 4. Plains Radio Broadcasting Co. (acquired station 1935). See "Newspaper Ownership."

Network NBC. Rep Katz. Bill Walker, pres; Bob Watson, gen mgr; Schnozz Dunn, coml mgr; Al Thernes, prog dir; Bill Pigeon, prom mgr; Bob Izzard, news dir; Bill Torrey, chief engr; Larry Filkins, mgr of radio.

KGNC-FM (Dec. 24, 1958): 93.1 mc; 14.1 kw. Antenna height—480 feet. Duplicates KGNC above 5% (approx.).

KGNC-TV: Tv companion of KGNC-AM-FM (above).

KIXZ (June 1947): 940 kc; 5 kw-D, 1 kw-N, DA-2. P. O. Box 2387. Phone Drake 6-5654. Radio KIXZ Inc. (acquired station Feb. 17, 1959). Rep McGavren; Clarke Brown.

Specialty programs: Negro, 7 hrs. wkly. Jay J. G. Schatz, pres; John Heetland, gen mgr E. L. Patton, coml mgr; Tom Thacker, prog dir; Bill Criswell, prom mgr; Lee May, news dir & sp events; Jerry Hickman, chief engr; Bob Wisdom, sps dir.

KRAY (Sept. 15, 1955): 1360 kc; 500 w-D. Paramount Bldg. Phone Drake 4-5235. Raymond D. Hollingsworth (original owner).

KZIP (March 1955): 1310 kc; 1 kw-D. P. O. Box 2273. Phone Drake 4-3796. Panhandle Broadcasting Co. (original owner). See Pinkston-Elmore Stations in "Group Ownership."

Rep Pearson. Ray Winkler, pres & gen mgr; Ernie Thrasher, asst mgr; Wayne Whitson, coml mgr; Bob Ferris, prog dir; Ralph Newton, news dir; Tom Atkins, chief engr.

ANDREWS, Andrews County

KACT (Jan. 12, 1955): 1360 kc; 1 kw-D. P. O. Box 308. Phone Lambert 3-2845. KACT Radio Inc. (acquired station Jan. 1, 1959). See Formby Stations in "Group Ownership."

Network Keystone. Clint Formby, pres; Chris Clark, vp, gen mgr & prog dir; John J. Harper, coml mgr; O. G. King, news dir; Sam Galloway, chief engr.

ATHENS, Henderson County

KBUD (May 17, 1948): 1410 kc; 1 kw-D. P. O. Box 309. Phone Orchard 5-2277. Henderson County Broadcasting Co. Network Keystone.

J. B. McNutt Jr., gen mgr & chief engr.

ATLANTA, Cass County

KALT (Oct. 18, 1950): 900 kc, 1 kw-D. P. O. Box 289. Phone Swift 6-2817. Ark-La-Tex Broadcasting Co. (original owner). Network Keystone.

H. H. Wommack Jr., pres; David A. Wommack, gen mgr & chief engr; Alvis N. Dowd, coml mgr; George Wommack, prog dir.

AUSTIN, Travis County

KASE (Aug. 8, 1959): 970 kc; 1 kw-D, DA-D. P. O. Box 627, zone 63. Phone Greenwood 6-4341. Austin Radio Co. (original owner).

Network ABC. Rep Pearson. E. M. Cain, gen mgr; Harvey Boyd, prog dir; Bill Stimpson, prom mgr; Wendel Hearne, chief engr; Anne Robinson, women's dir.

KAZZ (FM) (Oct. 21, 1959): 95.5 mc; 0.84 kw. Antenna height—64 feet. 1014 Perry Brooks Bldg. Phone Greenwood 6-2642. Audioland Broadcasting Co. (original owner).

Homer Griffith, gen mgr; Bill Hinds, coml mgr; Jerry Long, prog dir; Norman Bodden, chief engr.

KHFI (FM) (March 25, 1956): 98.3 mc; 0.777 kw. Antenna height—36 feet. 1000 W. 29th St., zone 5. Phone Greenwood 6-6005. Kennedy-Heard Features Inc. (acquired station April 1, 1960).

Reps Herbert E. Groskin & Co. (NY); Western Fm Sales (Hollywood).

Roderick E. Kennedy, pres & gen mgr; Allen B. Heard, vp & coml mgr; Leonard P. Masters, prog dir; N. W. Willett, chief engr; Eleanor D. Smith, continuity dir.

KNOW (1927): 1490 kc; 250 w. 520 Capital National Bank Bldg., zone 16. Phone Greenwood 2-6213. Pioneer Broadcasting Co. (acquired station June 1, 1949). See Mayes Stations in "Group Ownership."

Network ABC; Texas State. Rep Eastman. Wendell Mayes, pres; Louis R. Cook, gen mgr; Dick Laine, prog dir; Ed Dunagan, news dir; Dave Schmidt, chief engr.

KOKE (Aug. 12, 1958): 1370 kc; 1 kw-D. P. O. Box 1102. Phone Hickory 2-6771. Radio KOKE Inc. (acquired station Aug. 12, 1958). See G. E. Miller Stations in "Group Ownership."

Rep Bolling. Harold A. Hulse, pres; Harold W. Chesnut, gen mgr; Terry White, prog dir; Davie Lee White, chief engr.

KTBC (1939): 590 kc; 5 kw-D, 1 kw-N, DA-N. P. O. Box 1155, zone 63. Phone Greenwood 2-2424. TWX AZ 74. LBJ Co. (acquired station 1947). See LBJ Stations in "Group Ownership."

Network CBS. Rep Rayment.

Mrs. Claudia T. Johnson, chmn of bd; J. C. Kellam, pres & gen mgr; O. P. (Bob) Bobbitt, gen sls mgr; Richard (Cactus) Pryor, prog dir; Warren Woodward, vp; Paul Bolton, news dir; Ben Hearn, chief engr.

KTBC-FM: 93.7 mc; 94 kw. Antenna height—1057 feet. Same ownership as KTBC.

KTBC-TV: Tv companion of KTBC-AM-FM.

***KUT-FM** (Nov. 10, 1958): 90.7 mc; 4.1 kw. Antenna height—225 feet. P. O. Box 8038. Phone Greenwood 8-6691. U. of Texas (original owner).

Robert F. Schenkan, gen mgr; N. W. Willett, chief engr.

KVET (1946): 1300 kc; 1 kw, DA-N. P. O. Box 1116. Phone Greenwood 8-8521. Austin Broadcasting Co. (original owner).

Network MBS. Rep Venard, Torbet & McConnell.

Specialty programs: Negro, 6 hrs.; Spanish, 9 hrs., both wkly.

Willard Deason, owner-mgr; Dave Smith, natl sls mgr; H. W. Dunlop, loc sls mgr; Larry Carothers, prom mgr; Bernard Burson, chief engr.

BALLINGER, Runnels County

KRUN (August 1947): 1400 kc; 250 w, S.H. P. O. Box 351. Phone 3151. Central West Broadcasting Co. (acquired station Jan. 1, 1953).

Network Keystone. Rep Clyde Melville. Specialty programs: Spanish, 2 hrs. wkly. R. F. McGarvey, gen mgr; V. D. Smith, coml mgr; W. E. Boggess, prog dir.

BAY CITY, Matagorda County

KIOX (1947): 1270 kc; 1 kw, DA-N. P. O. Box

1391. Phone Circle 5-4642. Bay City Broadcasting Co. (original owner). See J. G. Long Stations in "Group Ownership."

Network MBS; Keystone. Rep Continental Radio Sales.

John G. Long, pres; Victor J. Boldt, gen mgr; Chuck Farkas, prog & news dir; Karl Lentz, chief engr.

BAYTOWN, Harris County

KWBA (1947): 1360 kc; 1 kw, DA-2. P. O. Box 419. Phone 566-5531. Bayshore Broadcasting Co. (acquired station Jan. 15, 1961).

Network ABC; MBS. Rep Clyde Melville. Dave Worley, pres; Myrl Stein, gen mgr; Elwood Fritsch, coml mgr; W. E. (Ned) Bishop, stn mgr; Jerry Jackson, prom mgr; Larry Parkes, news dir; Dalton Turner, chief engr.

BEAUMONT, Jefferson County

KAYC (1938): 1450 kc; 250 w; 1 kw-D, 250 w-N. P. O. Box 870. Phone Terminal 3-9421. Texas Coast Broadcasters of Beaumont Inc. (acquired station June 1, 1962).

Rep Katz. David H. Morris, pres; Ed Dittert, stn mgr; Brooke Carroll, coml mgr; Joe Walker, prog dir; Ronnie Roche, news dir; Jack Easterwood, chief engr.

KAYD (FM) (1948): 97.5 mc; 9.1 kw. Antenna height—360 feet. Programming separate from am. Same licensee and staff as KAYC above.

KFDM (September 1925): 560 kc; 5 kw, DA-N. P. O. Box 5566. Phone Terminal 8-6191. TWX BO 8084. Beaumont Broadcasting Corp. (acquired station February 1939).

Network ABC. Rep Peters, Griffin, Woodward.

D. A. Cannan, pres; C. B. Locke, exec vp & gen mgr; Walter Rubens, stn & coml mgr; Ross Wilder, prog dir; Jerry Boynton, news dir; Ed Ogden, chief engr.

KFDM-TV: Tv companion of KFDM (above).

KHGM (FM) (Sept. 20, 1961): 95.1 mc; 3.1 kw. Antenna height—430 feet. Stereocast multi-plex. P. O. Box 1883. Phone Rockwell 9-5445. Woodland Broadcasting Co. (acquired station March 8, 1962).

Rep Walker-Rawalt. Gerald R. Proctor, pres, gen mgr & chief engr; Reginald Ferrell, prog dir; Gene Ray Touchet, prom mgr; John McMurray, news dir; Ann Russell, women's dir.

KJET (July 1947): 1380 kc; 1 kw-D. P. O. Box 2673. Phone Terminal 2-0201. Golden Triangle Broadcasting Co. (acquired station Jan. 1, 1960). See Leon S. Walton Stations in "Group Ownership."

Reps Bob Dore; Bob Jensen-Southern Spot Sales.

Specialty programs: Negro, 100%. Leon S. Walton, pres; Frank Dusenbury, gen mgr; Ed Henry, coml mgr; William Brown, prog dir; Harold Poole, chief engr.

KTRM (May 1, 1947): 990 kc; 1 kw, DA-1. P. O. Box 5425. Phone Twinbrook 2-4990. KTRM Inc. (original owner).

Rep Venard, Torbet & McConnell. Jack Neil, bd chmn; John Neil, pres & gen mgr; Bill Neil, stn mgr; Gordon Baxter, prog & news dir; Ben F. Hughes, chief engr.

BEEVILLE, Bee County

KIBL (Oct. 20, 1949): 1490 kc; 250 w. P. O. Box 700. Phone Fleetwood 8-1490. Bee Broadcasting Co. (acquired station May 19, 1959).

Specialty programs: Spanish, 22 hrs. wkly. John D. Rossi, owner & gen mgr; John D. Rossi Jr., coml mgr; Bill Bennett, prog dir; Al Velazquez, Spanish prog dir; Doc Holliday, news dir; H. E. Bertram, chief engr.

KTON (Dec. 1, 1961): 940 kc; 1 kw, DA-D. P. O. Box 654. Phone Webster 9-3738. Belton

Broadcasters Inc. (original owner).

Roy Sanderford, pres; John O'Brien, gen mgr; Carl Knely, chief engr.

BIG LAKE, Reagan County

KBLT (May 16, 1958): 1290 kc; 1 kw-D. P. O. Box 276. Phone 129. Permian Basin Broadcasters.

BIG SPRING, Howard County

KBST (Dec. 23, 1936): 1490 kc; 250 w. P. O. Box 1632. Phone Amherst 4-6391. Snider Corp. (acquired station Oct. 11, 1959).

Network ABC. Rep Pearson.
B. Winston Wrinkle, pres & gen mgr; Delbert Kirby, coml mgr; Luther Kelley, prog dir; Neal Mullins, news dir; Jay Thompson, chief engr.

KBYG (1949): 1400 kc; 250 w. P. O. Box 1713. Phone Amherst 4-4326. Big Spring Broadcasting Co.

Network Keystone. Rep Best (national); Clyde Melville (Dallas).

Grady Franklin Maples, pres; Jim Richardson, gen mgr; Gayle Price, coml mgr; Dean Weatherly, prog dir; Dick Guthrie, prom mgr; Del Kirby, news dir; Bob Perrington, chief engr.

KFNE (FM): 95.3 mc; 0.780 kw. Antenna height—24 feet. P. O. Box 1288. Phone Amherst 4-6354. Anca Broadcasting Co.

Rep Clyde Melville (Dallas).
Don Anderson, pres, gen mgr & chief engr; Bob Bell, coml mgr; Arlys Scott, prom mgr.

KHEM (Sept. 11, 1956): 1270 kc; 1 kw-D. P. O. Box 750. Phone Amherst 4-2523. Cobra Broadcasting Co. (acquired station 1959).

Specialty programs: Spanish, 1½ hrs. wkly.
Robert E. Bradbury Jr., gen mgr & partner; Bill Birrell, coml mgr; Don Brooks, prog dir; A. C. Balch, chief engr.

BONHAM, Fannin County

KFYN (May 25, 1948): 1420 kc, 250 w-D. P. O. Box 32. Phone Justice 3-3151. Bon-Tex Radio (acquired station Nov. 3, 1960). See Dixie Stations in "Group Ownership."

Network Keystone.
Joe J. Webb, stn mgr; David L. Solmonson, prog dir & chief engr.

BORGER, Hutchinson County

KBBB (November 1957): 1600 kc; 500 w-D. P. O. Box 1478. Phone Broadway 3-7575. Weldon W. & Weldon E. Lewis.

Network Keystone. Rep Hopewell.
Weldon Lewis, gen & coml mgr.

KWUZ (Jan. 10, 1947): 1490 kc; 250 w. P. O. Box 110. Phone Broadway 3-3744. Radio Station KHUZ Inc. (original owner).

Network MBS.
R. G. Hughes, owner; Jack Roberts, gen mgr, prog dir & prom mgr; Bill Clark, coml mgr; Ray Boyd, news dir; Bostick Webster, chief engr.

BOWIE, Montague County

KBAN (May 29, 1959): 1410 kc; 500 w, DA-D. P. O. Box 1080. Phone Tremont 2-2288. Bowie-Nocona Broadcasting Co. (acquired station May 1961).

Network Keystone. Reps Eastman; Hopewell.
Earle Fletcher, pres; Olie Carriker, gen mgr; William M. McCreary Jr., coml mgr; Jeane Carriker, prog dir; Jerry Lynn Hooser, news dir; Edwin Zoch, chief engr; Col. W. A. (Tex) Herring, farm & ranch dir.

BRADY, McCulloch County

KNEL (December 1935): 1490 kc; 250 w. P. O. Box 630, Phone Lyric 7-2346. Brady Broadcasters Inc. (acquired station Nov. 1, 1959).

E. J. Harpole, pres; E. L. Williams, gen &

coml mgr; J. R. McMurray, prog dir; Mary Estalles Black, prom mgr; Kenneth Harvison, news dir; Edsel Palmstrom chief engr.

BRECKENRIDGE, Stephens County

KSTB (September 1947): 1430 kc; 1 kw-D. Miller Bldg. Phone Hickman 9-3331. Hugh M. McBeath (acquired station June 1957).

Network Keystone.
Hugh M. McBeath, gen mgr, chief engr & coml mgr; Dick Fletcher, news dir.

BRENHAM, Washington County

KWHI (April 15, 1947) 1280 kc; 1 kw-D. P. O. Box 730. Phone Greenfield 6-3655. Tom Whitehead Inc. (acquired station May 1, 1962). See "Newspaper Ownership."

Tom Whitehead Sr., pres; Tom Whitehead Jr., gen mgr; Lonnie Schlottmann, chief engr.

BROWNFIELD, Terry County

KTFY (August 1949): 1300 kc; 1 kw-D. P. O. Box 1032. Phone 2111. Terry County Broadcasting Co. (original owner).

Rep Best.
Specialty programs: Spanish, 25 hrs. wkly.
Mike A. Barrett, gen mgr; Crawford Taylor, asst mgr & prog dir; Ernest Barton, Spanish prog dir & mgr; Marjorie Williams, office mgr; Claude C. McAdams, chief engr.

BROWNSVILLE, Cameron County

KBOR (Feb. 22, 1949): 1600 kc; 1 kw, DA-2. P. O. Box 472. Phone Lincoln 2-5677. TWX Brownsville 017. Brownsville Broadcasting Co. (original owner).

Network ABC. Reps Hopewell; Clyde Melville (Dallas).
Specialty programs: Spanish, 19 hr. wkly.
Minor J. Wilson, pres, gen & coml mgr; Willis A. Wilson, sec-treas & chief engr; Lula Ward, prog dir; Ray Kasper, news dir.

BROWNWOOD, Brown County

KBWD (Aug. 17, 1941): 1380 kc; 1 kw-D, 500 w-N. P. O. Box 513. Phone Milton 5-2401. Brown County Broadcasting Co. (original owner). See Wendell Mayes Stations in "Group Ownership."

Network MBS. Reps Holman; Eastman.
Wendell Mayes, pres; Bill Jamar, gen mgr; J. Fred Perry, coml mgr; Ken Schulze, prog dir; Barbara E. Taylor, prom mgr; Bill Cole, news dir; Richard Osborne, chief engr.

KEAN (1953): 1240 kc; 1 kw-D, 250 w-N. P. O. Box 666. Phone 4372. KEAN Radio Corp. (acquired station July 1956).

***KHPC (FM)** (Oct. 15, 1959): 88.1 mc; 0.010 kw. Phone Milton 5-2601, ext. 57. Howard Payne College (original owner).

Specialty programs: French, ¾ hr. wkly.
Dr. McDonald W. Held, gen mgr; Clarence W. McCord, prog dir; Dr. Fred W. Inman, chief engr.

BRYAN, Brazos County

KORA (Sept. 10, 1947): 1240 kc; 250 w. 310 E. 25th St., P. O. Box 433. Phone Taylor 3-1240. Bryan Broadcasting Co. (original owner).

Network ABC. Rep College Radio Corp.
Specialty programs: Negro, 1 hr.; Spanish, 1½ hrs., both wkly.
Mike Mistovich, pres, gen mgr, sports dir, coml mgr & prog dir; Charles Mauldin, prom mgr & news dir; D. C. Jones Jr., chief engr.

BURNET, Burnet County

KTSL (not on air; target date unknown): 1340 kc; (CP 250 w). Land of Lakes Radio (original owner).

CAMERON, Milam County

KMIL (September 1955): 1330 kc; 500 w-D. P. O. Box 832. Phone Oxford 7-4634. Milam

Broadcasting Co. (acquired station Jan. 1, 1960).

Specialty programs: Czech, 7 hrs. wkly.
Narvie L. Caperton, co-owner; Eugene Smitherman, co-owner & gen mgr; Porter Young, coml mgr; Edwin Brod, chief engr.

CANYON, Randall County

KVPH (May 8, 1962): 1550 kc; 1 kw-D. P. O. Box 507. Phone Olive 5-2589. W. J. Harpole (original owner).

Dan Tarpley, gen mgr; Dick Shaw, coml mgr; Gene Bitner, prog dir; Jack Todd, chief engr.

CARRIZO SPRINGS, Dimmit County

KBEN (Aug. 9, 1955): 1450 kc; 250 w, S.H. 105 S. 5th St. Phone Tremont 6-2210. Walter H. Herbert Jr. (acquired station March 1956).

Network Keystone. Rep Continental Radio Sales.
Specialty programs: Spanish, 4 hrs. wkly.
Walter H. Herbert Jr., owner & gen mgr; Georgia Herbert, prog dir; Noelia Martinez, news dir; Ramon Montemayor, Spanish prog dir.

CARTHAGE, Panola County

KGAS (October 1955): 1590 kc; 1 kw-D. P. O. Drawer 955. Phone Oxford 3-6668. Wells Broadcasting Co.

Network Keystone.
Specialty programs: Negro, 5 hrs. wkly.
Bev E. Brown, mngng partner; Rick Watson, prog dir; Bill McPheeters, news dir; Ray H. Wells, prom dir; Frank D. Battles, chief engr.

CENTER, Shelby County

KDET (Feb. 22, 1949): 930 kc; 1 kw-D. 205 Austin St. Phone Lyric 8-3305. Center Broadcasting Co. (original owner).

Network MBS; East Texas. Rep Brown.
Tom E. Foster, pres; Jack Bell, stn & coml mgr; Royce Luman, prog dir; Mattie Dellinger, news dir; Morris Stagner, chief engr.

CHILDRESS, Childress County

KCTX (May 8, 1947): 1510 kc; 250 w-D. P. O. Box 272. Phone Webster 7-2563. Golden West Broadcasting Co. (original owner).

Network Keystone.
R. M. Hagan, pres; George E. Morey, gen mgr; F. A. Cherry, prog dir; Jack Cox, chief engr.

CLARKSVILLE, Red River County

KCAR (April 27, 1955): 1350 kc; 500 w-D. P. O. Box 609. Phone 427-2696. KCAR Inc. (acquired station June 1, 1956).

Network Keystone. Reps Continental Radio Sales; Clyde Melville Co. (Dallas).

Specialty programs: Negro, 1 hr. wkly.
Maurice Wooley, pres; Paul H. Daniels, gen mgr, coml mgr & chief engr; John Webb, prog & news dir; Katherine Wallace, women's dir; Lee Moore, sports & farm dir.

CLEBURNE, Johnson County

KCLE (April 1947): 1120 kc; 250 w-D. P. O. Box 871. Phone Milton 5-6643. Jim Gordon Inc. (acquired station April 1, 1960).

Jim Gordon, pres & gen mgr; Frank Hargrove, coml mgr; Margaret Ann Baker, women's dir; John S. Butner, news dir; Don Harris, chief engr.

KCLE-FM (April 1949): 94.9 mc; 6.35 kw. Antenna height—260 feet. Duplicates KCLE (above).

CLEVELAND, Liberty County

KVLB (Feb. 5, 1954): 1410 kc; 500 w, DA-2. P. O. Box 487. Phone Lyric 2-3535. Harvard C. Bailes.

Network Keystone.
Specialty programs: Negro 3½ hrs. wkly.
Harvard C. Bailes, gen mgr; Dave White, prog dir; Louis Spinn Jr., chief engr.

TEXAS

COLEMAN, Coleman County

KSTA (Nov. 1, 1947): 1000 kc; 250 w-D. P. O. Box 432. Phone 8406. Coleman County Broadcasting Co. (original owner).

Network Keystone. Rep Melville (southwest) Specialty programs: Spanish, 6 hrs. wkly. Floyd Shelton, pres, gen & coml mgr; Jay Staggs, prog & news dir; Iola Johnson, prom mgr; J. D. Larson, chief engr.

COLLEGE STATION, Brazos County

WTAW (Oct. 7, 1922): 1150 kc; 1 kw-D. P. O. Box 3008, Bryan, Tex. Phone 6-7788. Radio Bryan Inc. (acquired station May 18, 1961).

Network Keystone. Rep Pearson. Specialty programs: Czech, 1 hr. wkly. John H. Hicks Jr., pres; Rodger B. Watkins, gen mgr; Ralph Ridinger, coml mgr; Tommy Holland, prog & news dir; Robert A. Jones, prom mgr & chief engr.

COLORADO CITY, Mitchell County

KVMC (June 16, 1950): 1320 kc; 1 kw-D. Box 990. Phone Randolph 8-3320. Colorado City Broadcasting Co. (acquired station Aug. 1, 1951).

Network Keystone. Rep Best; Clyde Melville Eldon B. Mahon, gen mgr & owner; Porter Richardson, stn mgr & chief engr; Drew Ballard, prom & prog dir; John Casey, news dir; Deelece Parmlee, women's dir.

COMANCHE, Comanche County

KCOM: 1550 kc; 250 w-D. P. O. Box 68. Phone 356-2133. Radio Comanche.

Rep Melville (Dallas). Gilbert Webb, gen & stn mgr; Edward Webb, coml mgr & prog dir; James Webb, sports dir; Jerry Woolridge, farm dir; R. F. Casteel, chief engr.

CONROE, Montgomery County

KMCO (April 16, 1951): 900 kc; 500 w, DA-D P. O. Box 165. Phone Pleasant 6-4466. Montgomery County Broadcasting Co. (original owner).

Network Keystone. Reagan Smith, pres; D. L. Oglesby, gen mgr, coml mgr & prom dir; Mary McCoy Stout, prog dir; Lee C. Meredith, news dir; John W. Neathery, chief engr.

CORPUS CHRISTI, Nueces County

KANN (See Sinton, Tex.).

KCCT (May 6, 1954): 1150 kc; 1 kw, DA-D. P. O. Box 5206. Phone Tulip 4-2426. International Radio Corp. (original owner).

Specialty programs: Spanish, 13¼ hrs. wkly. C. V. Guzman, pres; Arthur F. Thomas, gen mgr; Manuel Bernal, prom mgr; Luis Colsa, news dir; Eliseo Reyes, chief engr.

KCTA (Oct. 24, 1959): 1030 kc; 50 kw. P. O. Box 898. Phone Tulip 4-3541. Broadcasting Corp. of the Southwest (acquired station Oct. 24, 1959).

Rep Weed. Bob Kent, pres & gen mgr; L. L. (Sonny) Stewart, coml mgr; Tex Waters, news dir; Jack Carter, prog dir; Paul Waller, chief engr.

KEYS (March 1941): 1440 kc; 1 kw-D, 500 w-N, DA-N. P. O. Box 1460. Phone Tulip 2-7411. Nueces Broadcasting Co. (original owner).

Rep Avery-Knodel. Chas. W. Rossi, gen mgr; E. C. Stern Jr., coml mgr; Ric Libby, prog dir; Jimmy Bell, prom mgr; Jack Senter, news dir; Marc Parma, chief engr.

KMFM (FM) (August 1957): 95.5 mc; 10 kw. Antenna height—290 feet. 843 Wilson Bldg. Phone Tulip 2-8263. Master Music Inc. (original owner).

Donald M. Corley, chmn of bd; Jack Moran, gen mgr; Lawrence R. Crook, chief engr.

KRYS (1927): 1360 kc; 1 kw. P. O. Box 6218. Phone Ulysses 2-7341. TWX CC 120. South Texas Broadcasting Co. (acquired station November 1956).

Rep Peters, Griffin, Woodward. A. C. (Ace) Lloyd Jr., gen mgr; Harry H. Hayes, coml mgr; Gordon Clark, prom mgr; Paul Noel, news dir; Leo Burch, chief engr.

KSIX (September 1947): 1230 kc; 250 w (CP 1 kw-D, 250 w-N). Show Room Bldg. Phone Tulip 4-1616. Corpus Christi Broadcasting Co. (original owner).

Network CBS. Rep Advertising Time Sales. Vann M. Kennedy, pres & gen mgr; Charles R. Manning, coml mgr; Eugene M. Looper, prog dir; Juliet K. Wright, news dir; Eric M. Beals, chief engr.

KUNO (March 1950): 1400 kc; 250 w. P. O. Box 4286. Phone Tulip 4-5203. KUNO Radio Inc. (acquired station March 1, 1950).

Rep Devney. Specialty programs: Spanish, 100%. McHenry Tichenor, pres; Sterling Zimmerman, vp & gen mgr; Herb Garrett, stn mgr; Hector Barrera, prog dir; Luis Munoz, news dir; John H. Mayberry, chief engr.

CORSICANA, Navarro County

KAND (May 17, 1937): 1340 kc; 250 w. P. O. Box 959. Phone Tremont 4-7421. Alto Inc. (acquired station March 15, 1955). See Glasgow Stations in "Group Ownership."

Rep Branham. R. E. Lee Glasgow, pres; Luther A. Johnson Jr., gen mgr & exec vp.

CRANE, Crane County

KCRM (December 1959): 1380 kc; 1 kw-D. P. O. Box 1116. Phone Jordan 4-3202. Albert L. Crain (acquired station May 1, 1961).

Network Keystone. Rep Melville. Specialty program: Spanish, ¼ hr. wkly. Albert L. Crain, pres; Christine Crain, coml mgr; Darrell Cone, prog dir; Hayward Armstrong, prom mgr.

CROCKETT, Houston County

KIVY (Jan. 19, 1950): 1290 kc; 500 w-D. P. O. Box 1109. Phone Kingswood 4-2171. Pioneer Broadcasting Co. (original owner).

Network Keystone; East Texas. Specialty programs: Negro, 8 hrs. wkly. James H. Gibbs, owner & gen mgr; J. Wesley Jones, chief engr.

CUERO, De Witt County

KCFH (Oct. 18, 1950): 1600 kc; 500w-D. P. O. Box 128. Phone Crestwood 5-3430. Cuero Broadcasters Inc. (acquired station April 1, 1961).

Rep Hopewell. Specialty programs: Spanish, ¾ hr. wkly. Mrs. Margaret C. Respondek, pres; Victor J. Boldt, gen & prom mgr & chief engr; Frank Notzon, coml mgr; Ken Metting, prog dir; Leon Boldt, news dir.

DALHART, Dallam County

KXIT (1948): 1410 kc; 500 w-D. P. O. Box 1350. Phone Chestnut 9-4747. Dalhart Broadcasters (acquired station 1955).

Network Keystone. Rep Best. Robert J. Beller, pres, gen mgr, news dir & chief engr; Leonard J. Beller, prog dir; Carl M. Cumming, fam & sports dir.

DALLAS, Dallas County

KAMA (FM): 106.9 mc (CP 32 kw. Antenna height—360 feet). Texas Fine Music Broadcasters.

KBOX (1952): 1480 kc; 5 kw-D, 500 w-N, DA-2. Radio Park, zone 18. Phone Diamond 8-3800. TWX DL 1086. KBOX Radio Station (acquired station July 14, 1958). See Balaban Stations in "Group Ownership."

Rep Robert E. Eastman & Co. John F. Box Jr., exec vp & mgng dir; Dan

Hydrick, gen mgr; Hal Raymond, prog dir; Irene Runnels, prom mgr; Dick Moore, news dir; Robert Swortwood, chief engr; Betty Verell, women's dir; Don Beuhler, farm dir.

KBOX-FM (Oct. 1, 1962): 100.3 mc (CP for 7.8 kw. Antenna height—185 feet). Duplicates KBOX (above).

KCPA-FM (not on air; granted July 8, 1960): 94.1 mc; 4.8 kw. Merchants Broadcasting System of Dallas Inc.

KIXL (June 8, 1947): 1040 kc; 1 kw-D. 1401 S. Akard, zone 15. Phone Riverside 1-5016. Variety Broadcasting Co. (original owner).

Rep Broadcast Times Sales (national); Clarke Brown (southern).

Lee Segall, pres & gen mgr; Dan Hayslett, stn mgr; Don Robinson, asst mgr; Harold Smith, prom dir; Clate Holm, news dir; Bob E. Tripp, chief engr; John Butler, coml mgr.

KIXL-FM (1947): 104.5 mc; 20.5 kw (CP 100 kw. Antenna height—390 feet). Antenna height—460 feet. Programs separately from am. Stereocast by multiplex.

KLIF-FM: 98.7 mc; 17 kw. Antenna height—130 feet. Same licensee as KLIF Highland Park.

KMAP (FM): 105.3 mc (CP for 8.8 kw. Antenna height—130 feet). (Also CP 20 kw. Antenna height—120 feet). B123 Braniff Building. Phone Fleetwood 2-2882. W. B. Carver (original owner).

Rep Spot Time Sales Inc. W. B. Carver, owner & gen mgr; Milan Legett, asst mgr & chief engr; Ray Khangl, prog dir.

***KNER (FM)**: (Oct. 10, 1955): 88.1 mc; 0.01 kw. (CP 0.066 kw. Antenna height—120 feet). Buckner Baptist Benevolences.

KPSD (FM) (not on air; target date unknown): 105.3 mc; 8.8 kw. Powell-Stroud Co.

KQRD (FM) (Oct. 15, 1960): 102.9 mc; 9.7 kw (CP 19.5 kw. Antenna height—235 feet). Antenna height—200 feet. 311 Akard St. Multi-Casting Inc. (original owner).

E. F. Weerts, pres; A. L. Herzog, exec vp. **KRLD** (1926): 1080 kc; 50 kw, DA-N. Herald Square. Phone Riverside 2-6811. TWX DL 71. Times Herald Printing Co. (See "Newspaper Ownership.")

Network CBS. Rep Advertising Time Sales. Clyde W. Rembert, pres; W. A. Roberts, gen & coml mgr; Ted Parrino, prog dir; Dan McGraw, prod mgr; Eddie Barker, news dir; B. B. Honeycutt, chief engr.

KRLD-FM: 92.5 mc; 59 kw. Antenna height—1,680 feet. Duplicates KRLD (above).

KRLD-TV: Tv companion of KRLD-AM-FM (above). **KSKY** (Sept. 30, 1941): 660 kc; 1 kw-D. Stoneleigh Hotel. Phone Riverside 2-6193. Sky Broadcasting Service (original owner).

Specialty programs: Czech, ½ hr. wkly. A. L. Clinton, mgr-partner; R. G. Terrill, gen & coml mgr; F. Andrew Bell, prog & news dir; Morris M. Ming, chief engr.

KVIL (See Highland Park). **KVIL-FM**: 103.7 mc; 119 kw. Antenna height—390 feet. Same address and licensee as KVIL Highland Park, Texas.

***KVTT (FM)** (Jan. 26, 1950): 91.7 mc; 0.780 kw. Antenna height—135 feet. 1316 W. Commerce St., zone 8. Phone Riverside 7-5478. Texas Trade School.

H. C. Brown, pres. **WBAP** (See Fort Worth).

WFAA (June 26, 1922): 570 kc; 5 kw, DA-2; 820 kc; 50 kw. S-WBAP Fort Worth. Young & Record Sts., zone 2. Phone Riverside 8-9631. TWX DLS 295. A. H. Belo Corp. (original owner). See "Newspaper Ownership."

Network ABC; NBC. Rep Petry. E. M. (Ted) Dealey, chmn of bd; Mike Shapiro, gen mgr; George Utley, stn mgr; Norman H. Stewart, coml mgr; Pierce M. Allman, prog dir; Casey Cohlmlia, prom mgr; Walter Evans, news dir; Jim W. Cooper, chief engr.

WFAA-FM (1961): 97.9 mc; 47 kw (CP 57 kw). Antenna height—1,680 feet. Duplicates WFAA (above).

WFAA-TV: Tv companion of WFAA-AM-FM.

WRR (1920): 1310 kc; 5 kw, DA-N. Fair Park Station. Phone Taylor 3-6101. TWX ZR (Dallas). City of Dallas (original owner).

Network MBS. Rep Gill-Perna Inc.

Durward J. Tucker, mgng dir; Charles Frauman, sls coord; Jim Lowe, prog dir & prom mgr; Charles Duncan, news dir; Charles Bowles, radio engr supvr.

WRR-FM (1947): 101.1 mc; 68 kw. Antenna height—500 feet. Duplicate licensee, address & staff as WRR (above). Separate programming 3 p.m.-midnight.

..... (FM): 95.5 mc (CP 15.5 kw. Antenna height—550 feet). Automated Electronics Inc.

DEL RIO, Val Verde County

KDLK (1947): 1230 kc; 250 w. 405 Bedell Ave. Phone 775-2413. Queen City Broadcasting Co. (acquired station July 17, 1961).

Specialty programs: Spanish, 2 hrs. wkly.

James D. Patterson, pres; Jack R. Crosby, gen mgr; Julius Sadowsky Jr., coml mgr; Jack Meeks, prog & news dir; Rosamond White, prom mgr; Jim Ingram, chief engr.

DENISON-SHERMAN, Grayson County

KDSX (Sept. 26, 1948): 950 kc; 500 w, DA-2. P. O. Box 331, Denison. P. O. Drawer D, Sherman. Phone Homestead 5-1600 (Denison); 892-8737 (Sherman). KDSX Inc. (original owner).

Network Keystone. Rep Clyde Melville Co.

B. V. Hammond Jr., opns mgr (Denison); L. L. Hendrick, opns mgr (Sherman); W. A. Jaco (Sherman) & H. A. Mayes (Denison), coml mgrs; W. A. Duke, prog dir; Mike Jackson, news dir; Tom John, chief engr.

DENTON, Denton County

KDNT (1938): 1440 kc; 5 kw-D, 500 w-N, DA-N. P. O. Box 1006. Phone 382-4144. Harwell V. Shepard (original owner).

Network Keystone.

Harwell V. Shepard, gen mgr.

KDNT-FM: 106.1 mc; 3 kw. Antenna height—270 feet. Duplicates KDNT (above).

DENVER CITY, Yoakum County

KKAL (1961): 1580 kc; 250 w-D. P. O. Drawer 67. Phone 592-2503. Yoakum County Broadcasting Co.

Claude Calvin McAdams, pres; Cal McAdams, gen mgr, stn mgr & prog dir; Jack Williams, coml & prom mgr.

DIBOLL, Angelina County

KSPL (June 2, 1957): 1260 kc; 1 kw-D. P. O. Box 336. Phone Myrtle 8-5533 & 34. Arthur Temple Jr. (original owner).

Network East Texas Radio Group. Rep John E. Pearson Co.

Arthur Temple Jr., owner; Tommy Ward Lanyon, gen mgr; Mrs. Evelyn Lanyon, coml mgr; Charles Coleman, prog dir; Billy Christie, chief engr.

KSPL-FM (June 29, 1960): 95.5 mc; 6 kw. Antenna height—455 feet. Programs separately from KSPL (above).

DUMAS, Moore County

KDDD (May 1, 1948): 800 kc; 250 w-D. P. O. Box 337. Phone 935-4141. Dumas Broadcasters Inc. (acquired station May 1, 1959).

Network Keystone.

Kenneth E. Duke, pres & gen mgr; Alfred A. Tremble, coml mgr; Del Maurer, prog dir; Granville Murphey, chief engr.

KDDD-FM (June 29, 1960): 95.3 mc; 0.680 kw. Antenna height—260 feet. Duplicates KDDD (above) daytime and programs separately night.

EAGLE PASS, Maverick County

KEPS (July 11, 1957): 1270 kc; 1 kw-D. P. O. Box 1270. Phone Prospect 3-4246. Uvalde Broadcasters Inc. (original owner).

Network Keystone. Rep Joe Harry.

Specialty programs: Spanish, 30 hrs. wkly. Bill Woods, stn mgr; Dan McDuff, coml mgr; Lillian Ruiz, news dir; Charles P. Harris, chief engr.

EASTLAND, Eastland County

KERC (August 1953): 1590 kc; 500 w-D. P. O. Box 590. Phone Main 9-2621. Eastland County Broadcasting Co. (acquired station June 1, 1961).

Network Keystone. Rep George Hopewell.

Bill Fox, pres & gen mgr; George Fox, mgr of Cisco Studios & offices; Ray Clark, chief engr.

EDINBURG, Hidalgo County

KURV (October 1947): 710 kc; 250 w, DA-N, P. O. Box 480. Phone Dudley 3-2777. Magic Valley Radio Inc. (acquired station Oct. 15, 1960).

Rep Joe Harry Co.

Specialty programs: Spanish, 30 hrs. wkly. Lloyd Hawkins, pres & gen mgr; Jim Champion, coml mgr; Hal Jefcoat, prog dir; Calvin Lee, chief engr.

EL CAMPO, Wharton County

KULP (1948): 1390 kc; 500 w-D. P. O. Box 1390. Phone Lincoln 3-3303. TWX El Campo 996. Wharton County Broadcasting Co. (original owner).

Specialty programs: German, 1 hr; Negro, 9

TEXAS

Miss Texas says:

DAY IN, DAY OUT — YEAR IN, YEAR OUT, TOP QUALITY NEWS, SOPHISTICATED MUSIC

570 WBAP
RADIO REFINED®

Wbap 820
SOCIABLE RADIO

Wbap-FM
96.3 — with MULTIPLEX
DALLAS-FORT WORTH

MISS TEXAS — PENNY LEE RUDD

hrs; Spanish, 10 hrs; Czech, 9 hrs., all wkly. Culp Krueger, pres; Chuck Schwartzkopf, stn mgr, coml mgr, prog dir, prom mgr & news dir; Joe Miller, chief engr; Frank Shannon, asst sls mgr & sports dir; Arlene Bubela, traf mgr; Al Kozel, farm dir & country music anncr; Margie Kozel, women's news dir; Jan May, chief anncr.

EL PASO, El Paso County

KELP (June 1947): 920 kc; 1 kw-D, 500 w-N, DA-N. Box 9924, 4530 Delta St. Phone Keystone 3-5911. TWX EP 43. Northwestern Pacific Radio Corp. (acquired station May 4, 1957).

Reps Adam Young; Clyde Melville. Joseph Harris, chmn of bd; Norman Alexander, pres; Gene Roth, gen mgr; Dick Amundsen, coml mgr; Charlie Russell, prog dir; Sandy McDonald, news dir; Mike Gaglio, chief engr.

KELP-TV: Tv companion of KELP (above). **KHEY** (1947): 690 kc; 10 kw, DA-2. P. O. Box 4258. Phone Skyline 5-7681. KHEY Broadcasting Inc. (acquired station November 1959).

Network ABC. Rep Venard, Torbet & McConnell.

Edward M. Sleighe, gen mgr; Jack Lee, mgr; Bert Wahlen, coml mgr; Mike Oatman, prog dir; Rod Matthews, chief engr.

KINT (April 10, 1959): 1590 kc; 1 kw-D. P. O. Box 5347. Phone Prospect 2-1486. Radio KINT Inc. (original owner). See Colorado Network in "Group Ownership."

Rep Pearson. Robert Howsam, pres; Joe Thompson, gen mgr; Pat O'Day, prog dir; Jerry Jackson, chief engr.

KIZZ (June 1958): 1150 kc; 1 kw-D. P. O. Box 10035. Phone Prospect 8-1111. Sunland Broadcasting Co. (acquired station May 2, 1961).

Network CBS. Rep Bernard Howard & Co. I. T. Cohen, pres, gen mgr & coml mgr; Richard Grey, prog dir; Doug Matthews, news dir; Richard L. Cohen, chief engr.

KPBR: 1530 kc (CP for 1 kw-D). Pacific Broadcasting Assoc.

KROD (June 1, 1940): 600 kc; 5 kw, DA-N. P. O. Box 1799. Phone Keystone 2-6551. TWX EP 44. Southwest States Inc. (acquired station Nov. 1, 1959). See Trigg-Vaughn Stations in "Group Ownership."

Rep Bolling. Cecil L. Trigg, pres; Dave G. Scribner, vp & gen mgr; Gordon Lloyd, coml mgr; Paul Allen, prog dir; Don L. Kirkpatrick, prom mgr; Lowell Herlinger, news dir; Vince Roberts, chief engr. **KROD-TV**: Tv companion of KROD (above).

KSET (Dec. 3, 1949): 1340 ks; 250 w. P. O. Box 20,000, 904 Magoffin Ave. Phone Keystone 2-4979. Rio Grande Broadcasting Co. (original owner).

Network MBS. Rep Bob Dore. Specialty programs: Spanish, 10 min. wkly. Fred T. Hervey, pres; Sam E. Pendleton, sec-treas & gen mgr; James A. Kiser, prog dir; Herb Rand, chief engr.

KSET-FM (Nov. 29, 1958) [Formerly KHMS (FM)]: 94.7 mc; 2.55 kw. Antenna height—minus 115 feet. (CP 3.3 kw. Antenna height—730 feet). Duplicates KSET above 5% (approx.).

KTSM (Aug. 22, 1929): 1380 kc; 1 kw-D, 500 w-N (CP 5 kw-D; 500 w-N). 801 N. Oregon. Phone 532-5421. Tri-State Broadcasting Co. (original owner).

Network NBC. Rep Hollingsbery. Karl O. Wyler, pres; Karl O. Wyler Jr., exec vps; Jack B. Chapman, vp-prog; Jack Rye, asst vps; Jack Salem, news dir; Ken Walton, chief engr.

KTSM-FM (June 18, 1962): 99.9 mc; 27 kw. Antenna height—1850 feet. Programs separately from am.

KTSM-TV: Tv companion of KTSM-AM-FM.



***KVOF-FM** (Sept. 14, 1950): 88.5 mc; 0.01 kw. Phone Keystone 3-5411. Texas Western College of U. of Texas (original owner). Virgil C. Hicks, faculty supvr; Frank Jordan, chief engr.

FALFURRIAS, Brooks County

KPSO (Jan. 1, 1953): 1260 kc; 500 w-D. P. O. Box 307. Phone Fairfax 5-2112. Bob Hicks Enterprises Ltd. (acquired station Nov. 1, 1955).

Network Keystone. Specialty programs: Spanish, 20 hrs. wkly. Bob Hicks, pres; Marvin Propes, gen mgr; Tommy Guymon, coml mgr; Paul Brown, prog dir; Duane Klenke, prom gr; Kay Boykin, news dir; H. Gomez, chief engr.

FARWELL, Parmer County

KZOL (April 17, 1958) 1570 kc; 250 w-D. P. O. Box 434. KZOL Broadcasting Co. (acquired station July 1, 1958).

Network Keystone. Rep Theodore Rozzell.

FLOYDADA, Floyd County

KFLD (April 13, 1951): 900 kc; 250 w-D. P. O. Box 1006. Phone Yukon 3-2841. West Texas Broadcasters Inc. (original owner). See Formby Stations in "Group Ownership."

Network Keystone. Rep Continental Radio Sales. Specialty programs: Spanish, 10 hrs wkly. B. A. Robertson, pres; Alma Holmes, gen mgr; Dwight Waldo, prog dir & prom mgr; Allen Fowler, news dir; B. K. Barker Jr., chief engr.

FT. STOCKTON, Pecos County

KFST (May 8, 1954): 860 kc, 250 w-D. P. O. Box 651. Phone Edison 6-2228 Days. KFST Inc. (acquired station March 1, 1961). "See Newspaper Ownership."

Network Keystone. Rep Hopewell. Specialty programs: Spanish, 12 hrs. wkly. Kenneth Z. Bond, pres; Jim Hawkins, gen mgr & chief engr; Lewis Driver, coml mgr; Glen Cope-

land, prog & news dir; Fred Dutchover, prom mgr.

FT. WORTH, Tarrant County

KCUL (1946): 1540 kc; 50 kw-D, 1 kw-N, DA-2. P. O. Box 2049, zone 1. Phone Edison 6-5641 (Ft. Worth); Andrew 4-1351 (Dallas). Dalworth Broadcasting Company Inc. (original owner).

Rep Eastman. Specialty programs: Spanish. Kurt A. Meer, pres & gen mgr; George Faulder, coml mgr; Lawton Williams, prog dir; Diane Spiegel, coordinator; Pete Talmadge, chief engr.

KFJZ (1922): 1270 kc; 5 kw, DA-1. 4801 W. Freeway. Phone Pershing 7-6631. Texas State Network Inc. (acquired station Aug. 15, 1939). See Texas State Network Stations in "Group Ownership."

Network Texas State Network. Rep Blair. Gene L. Cagle, pres; Stan Wilson, vp & gen mgr; Dave Naugle, news dir; James T. Peterson, chief engr; Ron Thompson, prom mgr.

KFJZ-FM (April 1959): 97.1 mc; 22 kw. Antenna height—730 feet. Same ownership as KFJZ (above).

KJIM (1946): 870 kc, 250 w-D. P. O. Box 7321. Phone Edison 6-7175. Trinity Broadcasting Co. (acquired station April 1, 1958).

Rep Broadcast Time Sales; (South) Brown. William D. Schueler, pres; Eleanor B. Machia, coml mgr; Robert E. Riggins, prog dir; Taylor Branch, news dir; Chester Grubbs, chief engr.

KJIM-FM (April 10, 1962): 102.1 mc; 2.9 kw. Antenna height—165 feet. Duplicates KJIM daytime.

KNOX (Dec. 6, 1946): 970 kc; 1 kw-D. P. O. Box 7116, zone 11. Phone Terminal 1-1278. KNOX Broadcasting Co.

Rep Bernard Howard & Co. Specialty programs: Negro, 100%. Stuart J. Hepburn, pres & gen mgr; Dean McClain, coml mgr; James Alford, chief engr.

KXOL (April 1947): 1360 kc; 5 kw-D, 1 kw-N, DA-N. 3004 W. Lancaster, zone 1. Phone Edison 5-9511. TWX FT 8045. KXOL Inc. (acquired station July 1955). See Wendell Mayes Stations in "Group Ownership."

Rep Katz. Wendell Mayes Sr., pres; Earle Fletcher, vp; Russ N. Lamb, sls mgr; Dale Drake, natl-regl sls mgr; Bob Bruton, prog dir; prom mgr; Roy Eaton, news dir; John R. Crouse, chief engr.

KXFM (FM): 99.5 (CP for 20 kw. Antenna height—280 feet). Same licensee as KXOL above.

WBAP (May 2, 1922): 570 kc; 5 kw, DA-2; 820 kc; 50 kw, S-WFAA Dallas. P. O. Box 1780, zone 3. Phone Jefferson 6-1981. TWX FT 8012. Carter Publications Inc. (original owner). See "Newspaper Ownership."

Network ABC, NBC. Rep Peters, Griffin & Woodward.

Amon Carter Jr., pres; Harold V. Hough, vp & dir of radio-tv; Roy Bacus, stn mgr; Herman Clark, dir of radio sls & progmg; Philip W. Wygant, prom dir; James A. Byron, news dir; Bob Etheredge, farm dir; Rupert Bogan, chief engr.

WBAP-FM (March 8, 1949): 96.3 mc; 52 kw. Antenna height—475 feet. Duplicates licensee, address and staff of WBAP (above).

WBAP-TV: Tv companion of WBAP-AM-FM (above).

FREDERICKSBURG, Gillespie County

KNAF (November 1947): 910 kc; 1 kw-D. P. O. Box 311. Phone Wydon 7-2300. Gillespie Broadcasting Co.

Network Keystone. Rep Best. Norbert Fritz, gen mgr & chief engr; Harold Carr, prog dir.

PRESTIGE RADIO
(24 HOURS)
FOR EL PASO
ONE-RATE-TO-ALL
(No "Gimmicks")
Always less than 5-minute talk
Associated with over 50
food stores by ownership

KSET
Representative:
BOB DORE associates

FREERT, Brazoria County

KBRZ (October 1952): 1460 kc; 500 w-D. P. O. Box 1077. Phone Belmont 3-2655. Radio Brazoport Inc. (acquired station May 16, 1959).

Jim Hairgrove, pres, gen mgr & coml mgr; Sue Hairgrove, prog dir; Tom Holland, news dir; Bill Nutter, chief engr.

GAINESVILLE, Cooke County

KGAF (1947): 1580 kc; 250 w-D. P. O. Box 368. Phone Howard 5-5546. Gainesville Broadcasting Co. (original owner). See "Newspaper Ownership."

Network Texas State Network for News. Rep Clyde Melville Co.

Joe M. Leonard Sr., pres; Joe M. Leonard Jr., gen mgr; Earl Leonard, coml mgr; Bob Couch, prog dir; J. O. Miller, chief engr.

KGAF-FM (1958): 94.5 mc; 30 kw. Antenna height—230 feet. Duplicates KGAF above 50% (approx.).

GALVESTON, Galveston County

KGBC (May 1947): 1540 kc; 1 kw-D, 250 w-N, DA-N. P. O. Box 1138. Phone Sherwood 4-4567. Galveston Broadcasting Co. (original owner).

Rep Pearson.

Specialty programs: Negro, 27 hrs.; Spanish, 7 hrs., both wkly.

Mrs. James W. (Lenore) Bradner Jr., pres; George D. (Steve) Cowan, vp & gen mgr; Tom Lewis, coml & prom mgr; Hank Henderson, prog dir; Jin Curran, news dir; Luke Stripling, chief engr.

KILE (1922): 1400 kc; 250 w. P. O. Box 3098. Phone Sherwood 4-3666. Island Broadcasting Co. (acquired station 1957).

Rep Bolles; Brown.

David Nathan, pres; Dave (A. R.) Davis, gen & coml mgr; Bill Atkins, prog dir; Larry Sanville, news dir; Robert Ripley, chief engr.

GEORGETOWN, Williamson County

..... (not on air; target date unknown): 1550 kc; 1 kw-D. Georgetown Broadcasting Co.

GLADEWATER, Gregg County

KEES (1949): 1430 kc; 1 kw-D. Glover Crim Bldg., Longview, Tex., Box 1426 Gladewater, Tex. Phone Plaza 3-0411 (Longview); 2181 (Gladewater). Golden Triangle Enterprises (acquired station April 22, 1960).

Reps Bob Dore; Wells F. Bruen.

Ellis E. Tidmore, pres; Rayford G. Tidmore & D. W. Morton, gen mgrs; Vernon Hyles, coml mgr; Dub Murray, prog dir; Pat Connell, prom mgr; Keith Reynolds, news dir; Lloyd W. Johnson, chief engr.

GONZALES, Gonzales County

KCTI (Dec. 17, 1947): 1450 kc; 250 w. P. O. Box 158. Phone 672-3631. TWX Gonzales 80. Gonzales Broadcasting Co. (original owner).

Network Keystone. Rep Cooke.

Specialty programs: Negro 1 3/4 hrs.; Spanish, 5 hrs., both wkly.

Lawrence M. Walshak, gen mgr; Frank Sievers, news dir; Frank Wilson Jr., chief engr.

GRAHAM, Young County

KSWA (1948): 1330 kc; 500 w-D. P. O. Box 1050. Phone Lincoln 9-1330. Jones & Gilligan (acquired station November 21, 1958).

Network Keystone. Rep Melville.

Burney B. Jones, gen mgr; Neil Gilligan Jr., coml mgr; James M. Jones, chief engr.

GRAND PRAIRIE, Dallas County

KPCN (Aug. 1, 1957): 730 kc; 500 w, DA-D. P. O. Box 866, zone 21. Phone Emerson 3-2459. Radio KPCN Inc. (acquired station May 19, 1962).

Giles E. Miller, bd chmn; Harold A. Hulse, pres; Carter S. Jones, stn mgr; John J. Buckley, ops mgr.

GREENVILLE, Hunt County

KGVL (March 26, 1946): 1400 kc; 250 w. 1400 Wolfe City Drive. Phone Gladstone 5-1400. Radio Station KGVL Inc. (original owner).

Network Keystone; TQN. Rep Pearson.

Truett Kimzey, chmn of bd; Leo Hackney, pres, coml & gen mgr; Paul Robinson, asst mgr; James D. Jones, prog dir; Bill Rust, news dir, sports dir & prom mgr; Frank Melton, farm dir; Raymond Sampson, chief engr.

HAMILTON, Hamilton County

KCLW (May 22, 1948): 900 kc; 250 w-D. P. O. Box 592. Phone 900. San Jacinto Broadcasting Co. (acquired station Oct. 1, 1961). Also maintains studios in Gatesville, Texas.

Network Keystone. Reps Nationwide Advertiser Service; Clyde Melville Co.

Frank J. Hedrick, pres & gen mgr; Jay Scott Noxon, coml mgr; Errol R. Coker, news dir & chief engr.

HARLINGEN, Cameron County

KGBT (1941): 1530 kc; 50 kw-D (DA-CH), 10 kw-N, DA-N. Phone Garfield 3-3910. Harbenito Radio Corp. (original owner).

Network CBS. Rep Richard O'Connell (national).

Specialty programs: Spanish, 40 hrs. wkly. McHenry Tichenor Sr., pres; Otis Shumate, vp & gen mgr; Lloyd Elliott, retail sls mgr; Joel Yewell, natl sls mgr; Jim Williams, prog dir; Willie Harris, prom mgr; Frank Sullivan, news dir; Al Beck, chief engr.

KELT (FM) (January 1960): 94.5 mc; 3.1 kw. Antenna height—700 feet. Same licensee as KGBT (above).

KGBT-TV: Tv companion of KGBT and KELT (FM) (above).

HENDERSON, Rusk County

KGRI (June 1947): 1000 kc; 250 w-D. P. O. Box 311. Phone 4528 or 4529. Henderson Broadcasting Corp. (acquired station June 1, 1959).

Rep Best; Melville (southwest).

Jim Reeves, pres; Tom Perryman, vp & gen mgr; Billie Perryman, sec-treas; John Bolin, chief engr.

KWRD (March 17, 1956): 1470 kc; 500 w-D. P. O. Box 219. Phone 2324. Wes Dean & Co. (original owner).

Wes Dean, pres; Helen Dean, coml mgr; Pat Endsley, prog dir; Lynn Roy, chief engr.

HEREFORD, Deaf Smith County

KPAN (August 1948): 860 kc; 250 w-D. P. O. Drawer 472. Phone Emerson 4-1860. KPAN Broadcasters (original owner). See Forby Stations in "Group Ownership."

Network Keystone.

Specialty programs: Spanish, 8 hrs. wkly. Clint Forby, partner & gen mgr; Roy Faubion, coml mgr & prog dir; Gary Tannahil, prom mgr; Jerry Huddleston, news dir; Robert Rott, chief engr.

HIGHLAND PARK, Dallas County

KLIF (1947): 1190 kc; 50 kw-D, 1 kw-N. DA-2. 2104 Jackson, zone 1. Phone Riverside 7-9311. TWX DL-336. The McLendon Corp. (original owner). See McLendon Stations in "Group Ownership."

Rep Blair.

Gordon B. McLendon, pres; W. S. Morgan Jr., vp & gen mgr; Al Lurie, sls mgr; Joe Long, news dir; Glenn Collins, chief engr.

KLIF-FM: 98.7 mc; 17 kw. Antenna height—130 feet. Same licensee as above.

KVIL (March 1, 1960): 1150 kc; 500 w, DA-D. 4152 Mockingbird Lane, Dallas, zone 5. Phone Lakeside 6-8667 (Dallas). University Advertising Co. (original owner).

John C. Coyle, pres; Jack R. Howard, gen

mgr; Jay Larsen, coml mgr; Dillard Carrera, prog dir; Gordon L. Vaughn Jr., chief engr.

KVIL-FM: 103.7 mc; 119 kw. Antenna height—390 feet. Same address and licensee as KVIL.

HILLSBORO, Hill County

KHBR (1948): 1560 kc; 250 w-D. P. O. Box 317. Phone 2-3431. KHBR Radio Inc.

KHBR-FM: 102.3 mc; 3.3 kw. Antenna height—56 feet. (CP for 3.2 kw. Antenna height—155 feet). Same ownership as KHBR (above).

HOUSTON, Harris County

KARO (FM) (1961): 94.5 mc; 7.6 kw. Antenna height—245 feet. (CP 19.5 kw. Antenna height—230 feet). 823 U. S. Grant Hotel, San Diego 12, Calif. Multi-Casting Inc.

E. F. Weerts, pres; A. L. Herzog, exec vp.

KCOH (1948): 1430 kc; 1 kw-D. M & M Bldg., zone 2. Phone Capitol 4-1888. Call of Houston Inc.

Rep Pearson.

Specialty programs: Negro.

Robert C. Meeker, pres & gen mgr; Lee Wilder, coml mgr; Roger Wells, prog dir; Brian H. L. Bryne, chief engr.

KFMK (FM) (January 1958): 97.9 mc; 10.5 kw. Antenna height—235 feet. Stereocast by multiplex. 6131 Burgoyne, zone 27. Phone Jackson 6-4764. James R. Corry (original owner).

Rep Walker-Rawalt.

James R. Corry, pres & gen mgr.

KHCB-FM: 105.7 mc; 3.1 kw. Antenna height—300 feet. Houston Christian Broadcasters.

KHUL (FM) (Oct. 4, 1959): 95.7 mc; 15.5 kw. Antenna height—235 feet. P. O. Box 8425, zone 4. Phone Riverside 8-2050. B.M.R. Broadcasting Corp. (original owner).

Edgar B. Younger Jr., pres & gen mgr; Eric Goldmar, prog dir; Robert Shepherd, chief engr.

KILT (May 1947): 610 kc; 5 kw. DA-2. 500-04 Lovett Blvd., zone 6. Phone Jackson 6-3461. McLendon Corp. (acquired station May 1, 1957). See McLendon Stations in "Group Ownership."

Rep Blair.

Gordon B. McLendon, pres; Bill Weaver, gen mgr; Bruno Leonard, coml mgr; Rob McLeod, prog dir; Cecil Tuck, news dir; Sue Reid, prom mgr; Glenn Cook, chief engr.

KOST (FM) 100.3 mc; 16.5 kw. Antenna height—215 feet. Same ownership as KILT (above).

KJSB (FM) (1960): 93.7 mc; 18.5 kw. Antenna height—460 feet. Independent Music Broadcasters Inc.

KLVL (see Pasadena, Tex.)

KNUZ (Feb. 18, 1948): 1230 kc; 1 kw-D, 250 w-N. P. O. Box 2135, zone 1. Phone Jackson 3-2581. Texas Coast Broadcasters Inc. (original owner).

Rep Katz.

David H. Morris, pres & gen mgr; Forrest H. Patton, coml mgr; Ken Grant, prog dir; Bill Jay, news dir; Ed Martin, chief engr.

KQUE (FM) (Oct. 4, 1960): 102.9 mc; 280 kw. Antenna height—540 feet. Same ownership as KNUZ (above). Programs separately from am.

KODA (July 31, 1961): 1010 kc; 1 kw, DA-D. 4808 San Felipe Rd., zone 27. Phone Sunset 2-2460. Taft Broadcasting Co. (original owner).

Network ABC. Rep Advertising Time Sales.

Paul E. Taft, pres; Lynn A. Christian, gen mgr; Robert O. Magruder, prog dir; Joe Coffey, news dir; Ed Bates, chief engr; Don LeBlanc, prod mgr.

KODA-FM (Nov. 9, 1958): 99.1 mc; 49 kw. Antenna height—550 feet. 4608 San Felipe Rd., zone 27. Phone 2-2460. Same licensee as KODA (above). Programs separately from am. Stereocast by multiplex.

Rep Good Music Broadcasters.

KPRC (1925): 950 kc; 50 kw, DA-N. P. O. Box 1234, zone 1. Phone Madison 3-9271. TWX HO 98. Houston Post Co. See "Newspaper Ownership."

Network NBC; TQN. Rep Petry.

W. P. Hobby, chmn of bd; Jack Harris, vp & gen mgr; Frank Stewart, stn & coml mgr; Glen Kensingler, opns dir; Howard Cannon, prom mgr; Ray Miller, news dir; H. T. Wheeler, chief engr. KPRC-TV: Tv companion of KPRC.

KRBE (FM) (Nov. 8, 1959): 104.1 mc; 79 kw. Antenna height—310 feet. (CP for 38 kw. Antenna height—220 feet.) Stereocast by multiplex. 1400 Hermann Dr., zone 4. Phone Jackson 8-0000. Texas Fine Music Broadcasters (acquired station Nov. 15, 1960).

Reps QXR Network Sales; Herbert Groskin & Co. (N.Y.).

Roland A. Baker, pres; Spencer Ward Few, coml mgr; Ray A. Landers, prog dir; Marvin Miller, chief engr.

KTHT (Oct. 16, 1944): 790 kc; 5 kw, DA-2. P. O. Box 3011, zone 1. Phone Jackson 3-5535. TWX HOU 424 Winston-Salem Broadcasting Co. (acquired station March 14, 1961). See Winston-Salem Broadcasting Co. in "Group Ownership." Rep Eastman.

James Coan, pres; Ben K. McKinnin, vp, gen mgr; Harry Rogers, coml mgr; Milt Willis, news & prog dir; O. B. Johnson, chief engr.

KTRH (1930): 740 kc; 50 kw, DA-2. Rice Hotel, zone 1. Phone Capitol 7-4361. TWX HO 851. KTRH Broadcasting Co. See "Newspaper Ownership."

Network CBS. Rep Peters, Griffin, Woodward. B. F. Orr, pres; W. C. Bryan, gen mgr; Tom Jacobs, bus mgr; Moulton Kelsey, news dir; Lester Mullan, chief engr.

KTRH-FM (1947): 101.1 mc; 29.5 kw. Antenna height—470 feet. Duplicates KTRH (above). KTRK (TV): Tv companion of KTRH-AM-FM.

***KUHF-FM** (Nov. 6, 1950): 91.3 mc; 9.8 kw. Antenna height—320 feet. Phone Capitol 4-0141. U. of Houston (original owner).

Col. W. B. Bates, chmn bd of governors; Roy Barthald, gen mgr; Jack Veres, prog dir; O. C. Crossland, chief engr.

***KUHT** (TV): Tv companion of KUHF (FM) (above).

KXYZ (1930): 1320 kc; 5 kw, DA-N. Gulf Bldg. Phone Capitol 2-6151. TWX HO-370. Radio Station KXYZ Inc. (acquired station June 1961). See Public Radio in "Group Ownership." Rep Young.

Lester Kamin, pres & gen mgr; Sam Bennett, stn mgr; Bill Rozan, loc sls mgr; Milt Wills, prog dir.

KXYZ-FM (1960): 96.5 mc; 15 kw. Antenna height—460 feet. Same ownership as KXYZ (above).

KYOK (1947): 1590 kc; 5 kw. DA-N. 613 Preston, zone 2. Phone Capitol 7-3108. KYOK Inc. (acquired station 1952). See The Paglin-Ray Stations in "Group Ownership."

Rep Bernard Howard. Specialty programs: Negro, 126 hrs; Spanish, 6 hrs., both wkly.

Jules J. Paglin, pres; Stanley W. Ray Jr., vp; Joseph R. Fife, vp, gen mgr; Robert Mabry, coml mgr; Clark Walser, prog dir; Larry Skoog, prom mgr; George Nelson, news dir; Stewart Bean, chief engr.

HUNTSVILLE, Walker County

KSAM (Nov. 3, 1938): 1490 kc; 250 w. P. O. Box 312. Phone Garfield 5-2651. Verla Cauthen (acquired station Jan. 1, 1950).

Network Keystone. Specialty programs: Negro, 3½ hrs. wkly.

Verla S. Cauthen, owner; Jack Nichols, gen mgr, prog dir & chief engr; C. C. Springfield, coml mgr; I. J. Waldon Jr., news dir.

JACKSONVILLE, Cherokee County

KEBE (Jan. 12, 1947): 1400 kc; 250 w. Box 1071. Phone 2211. Wells, Waller & Ballard (acquired station Nov. 25, 1958).

JASPER, Jasper County

KTXJ (April 1948): 1350 kc; 1 kw-D. P. O. Box 6090. Phone Dudley 4-2544. Jasper Broadcasting Service (acquired station March 9, 1962).

Specialty programs: Negro, 6 hrs. wkly. A. W. Strong, gen mgr; W. C. Dodson, chief engr & coml mgr; James Brasher, prog dir.

JUNCTION, Kimble County

KMBL (1953): 1450 kc; 250 w. P. O. Box 206. Phone Hickman 6-2768. H. W. Broadcasting Co. (acquired station 1958).

Network Keystone. Rep Best. Mr. & Mrs. Charles Wayne Evans III, owners; Harry C. Wisehart Jr., gen mgr & prog dir; Eugene Beck, coml mgr; Buddy Schaefer, prom mgr; Ira Dell Banowsky, news dir; Bill Culbertson, chief engr.

KENEDY-KARNES, Karnes County

KAML (November 1954): 990 kc; 250 w-D. P. O. Box 990. Phone Olive 9-2990. The Camel Co.

Network Keystone. Specialty programs: Spanish, 21 hrs. wkly. Charles W. Balthrope, pres; Ed C. Balthrope, mgr; Chuck L. Martin, prog & news dir; Dayton Smith, engr.

KERMIT, Winkler County

KERB (June 1950): 600 kc; 1 kw-D, DA. P. O. Box 760. Phone Juniper 6-3481. Radio Station KERB Inc. (acquired station Nov. 23, 1955).

Network Keystone. Rep Best. H. V. Brinson, pres & gen mgr; Durwood Had-dock, coml mgr; James Mercer, prog dir; Teddy Tidwell, chief engr.

KERRVILLE, Kerr County

KERV (Nov. 5, 1948): 1230 kc; 250 w (CP 1 kw-D, 250 w-N). P. O. Box 791. Phone Clear-water 7-4003. Kerrville Broadcasting Co. (acquired station 1950).

Network Keystone. Rep Hopewell. Albert F. Mason Jr., pres & gen mgr; Florence M. Mason, prog dir; Carol L. Woodward, news dir; Clyde Jones, chief engr.

KILGORE, Gregg County

KOCA (Dec. 23, 1936): 1240 kc; 250 w. P. O. Box 989. Phone 2001. A. E. McCubbin (acquired station Oct. 8, 1961).

John G. Logan, gen mgr; Terry Miller, prog dir; Barton J. Farmer Jr., chief engr.

KILLEEN, Bell County

KLEN (July 4, 1955): 1050 kc; 250 w-D. P. O. Box 935. Phone Mercury 4-3181. Highlite Broadcasting Co. (original owner).

Specialty programs: German, 2½ hrs.; Negro, 5 hrs., both wkly.

A. W. Stewart, pres & gen mgr; W. M. Taylor, coml mgr; Elwood Reffin, prog dir; W. C. Kelley, news dir & chief engr.

KLEN-FM (August 1961): 93.3 mc; 0.760 kw. Antenna height—185 feet. Duplicates KLEN daytime. Programs separately nighttime. Same ownership as KLEN (above).

KINGSVILLE, Kleberg County

KINE (1948): 1330 kc; 1 kw-D. P. O. Box 846. Phone Lyric 2-5211. Radio Station KINE Inc. (acquired station 1950).

Rep Hopewell. Specialty programs: Spanish, 15 hrs. wkly.

James H. Clement, pres; Ben A. Glusing, gen mgr; Andy Cook, stn mgr; Norman Freeman, coml mgr; Janet Shinkle, prom mgr; Don Shinkle, news dir; R. T. Whitaker, chief engr.

LA GRANGE, Fayette County

KVLG (June 27, 1959): 1570 kc; 250 w, DA-D. P. O. Box 569. Phone 719. Vernon R. Nunn (acquired station Feb. 18, 1962).

Network Keystone. Vernon R. Nunn, gen & coml mgr; Lloyd E. Kolby, news dir; Ted Davidson, chief engr.

LAMESA, Dawson County

KPET (May 21, 1947): 690 kc; 250 w. P. O. Box 30. Phone 2404-7707. Lamesa Broadcasting Co. (acquired station February 1960).

Network Keystone. Rep Clyde Melville. Specialty programs: Spanish, 4 hrs. wkly. Walter Buckel, stn mgr; Robert E. Bradbury Jr., gen mgr; Louise Schmidt, coml mgr; Ray Henderson, prog dir & chief engr; Clydene Comedy, traf dir; Carl Cox, news dir.

LAMPASAS, Lampasas County

KCYL (1948): 1450 kc; 250 w. P. O. Box 149. Phone Chapel 2-3671. Lampasas Broadcasting Corp. (acquired station November 1952).

Specialty programs: Spanish, ¼ hr. wkly. Dean Turner, gen mgr; Jack Franks, coml mgr; Mrs. Dean Turner, prog dir; Raymond Bailey, prom mgr; Jack Brandon, news dir; Scott Wetcher Jr., chief engr.

LAREDO, Webb County

KGNS (Aug. 1961): 1300 kc; 500 w-D. 820 Convent. Randolph 3-3674. Southwestern Operating Co. (original owner). See Reynolds Stations in "Group Ownership."

Rep Bolling. Specialty programs: Polish, 4 hrs. wkly. Donald W. Reynolds, pres; Roy J. Bowman, gen mgr; Pat Miller, coml mgr; W. I. Simpson, chief engr.

KVOZ (April 15, 1952): 1490 kc; 250 w. P. O. Box 1638. Phone Randolph 3-4398. Border Broadcasters Inc. (original owner).

Network Keystone. Rep Joe Harry, Spanish only. Specialty programs: Spanish, 10 hrs. wkly. E. J. Harpole, pres; Bill Harrell, gen mgr; Al Hemenway, coml mgr; Joe Pierce, prog dir; Dave Leyendecker, prom mgr; Lloyd Little Jr., news dir.

LEVELLAND, Hockley County

KLVT (August 1949): 1230 kc; 250 w. P. O. Box 866. Phone 894-3134. Levelland Broadcasters. See Clint & Marshall Formby Stations in "Group Ownership."

Network Keystone. Specialty programs: Spanish, 10 hrs wkly. Gene Stanley, gen mgr & prog dir; Gil Putsche, coml mgr & chief engr; Bob Turrentine, news dir.

LIBERTY, Liberty County

KWLD (Sept. 1, 1959): 1050 kc; 250 w, DA-D. P. O. Box 939. Phone Federal 6-3141. KWLD Broadcasting Co. (acquired station April 1, 1962).

Reps Gene Bolles Co.; Clyde Melville. Kelly Wofford, pres & gen mgr; Emilie D. Wofford, office mgr; Johnie Mitchell, coml mgr & prog dir; Lawrence Sanders, chief engr.

LITTLEFIELD, Lamb County

KZZN (1947): 1490 kc; 250 w. P. O. Box 192. Phone 385-4474. Gerald H. Sanders (acquired station Aug. 1, 1961).

Network Keystone. Specialty programs: Spanish, 7 hrs. wkly. Gerald H. Sanders, owner; Jim Black, gen & coml mgr; Jerry Sanders, prog & sports dir; Lee Burnett, prom mgr; Harvey Jordan, news dir; Grady Griffith, chief engr.

NEWS

AWARD WINNING

TEXAS

3 AP AWARDS

KPRC and KPRC-TV won three awards recently at the 1962 meeting of the Texas Associated Press Broadcasters Association.

KPRC was judged first in the state in five-minute news shows and first also in 15 minute news shows in cities of 200,000 or more population.

KPRC-TV's coverage of Hurricane Carla last year earned the television station an award in the spot news film category of the competition.

4 N.P.P.A. AWARDS

KPRC-TV and its personnel garnered four awards at a similar meeting of the National Press Photographers Association. Tom Jarriel took first place for his Galveston coverage of Hurricane Carla. Chuck Pharris won a second place in the feature news division with his picture story "Photo Day at Rice University," and a third place in the general news category with his coverage of the Ashley-Lima murder verdict. In addition, KPRC-TV was adjudged a runner-up as The News-film Station of The Year. KPRC-TV was the only station in the nation to win 4 awards.

KPRC

RADIO
HOUSTON
TELEVISION

REPRESENTED NATIONALLY BY EDWARD PETRY & CO.

LIVINGSTON, Polk County

KETX (June 28, 1957): 1440 kc; 1 kw-D (CP for 5 kw). P. O. Box 111. Phone Faculty 7-8916. Polk County Broadcasting Co. (original owner).
Specialty programs: Negro, 3 hrs. wkly.

Harold J. Haley, pres, gen mgr & chief engr; Peggy Haley, coml mgr; Ray Rogers, prog dir; Jackye Rogers, prom mgr; Marshall McQueen, news dir.

KVLL (October 1957): 1220 kc; 250 w-D. P. O. Box 1170. Phone Faculty 7-4393. Trinity Valley Broadcasting Co. (acquired station June 9, 1960).

Network Keystone.

Jack G. Jackson, pres; Eugene Hanson, vp; Emmett Manning, news and prog dir; Charles Gandy, chief engr.

LONGVIEW, Gregg County

KFRO (1935): 1370 kc; 1 kw, OA-N. P. O. Drawer 79? Phone Plaza 3-4461. Voice of Longview Inc. (original owner).

Network ABC; Texas State. Rep Donald Cooke.

James R. Curtis, pres.

KLUE (1948): 1280 kc; 1 kw-D. P. O. Box 1866. Phone Plaza 8-4496. Radio Longview Inc. (acquired station September 1959).

Network MBS; Keystone; Texas State Network. Repts Masla; Melville (Oallas); Beaver Assoc. (Southwest).

Specialty programs: Negro, 16 hrs. wkly.

E. W. Mahone Jr., pres; H. A. Bridge Jr., vp & gen mgr; Lowell Wolfe, coml mgr; Naomi McPeck, women's dir; Glenn Daniels, prog & news dir; Bob Mathewson, prom mgr; Tig Williford, chief engr; Park Watson, sls mgr.

KLUE-FM (1961): 105.7 mc (CP for 6.2 kw. Antenna height—300 feet). Same licensee as KLUE (above).

**LUBBOCK, Lubbock County**

KBFM (FM) (Oct. 12, 1958): 96.3 mc; 3.6 kw. Antenna height—275 feet. 503 Great Plains Life Bldg. Phone Porter 2-3424. Background Music Inc. (original owner).

Jack W. Blankenship, pres & gen mgr; Charles D. Hutton, coml mgr, prog dir & chief engr.

KCBD (May 14, 1947): 1590 kc; 1 kw, DA-2. P. O. Box 1507. Phone Sherwood 4-1414. TWX 8093. Bryant Radio & Television Inc. (acquired station June 1956).

Network NBC. Rep Raymer.

Joe H. Bryant, pres; Joe S. Bryant, stn mgr; Ray Poindexter, natl sls mgr.

KCBD-TV: Tv companion of KCBD (above).

KDAV (Sept. 19, 1953): 580 kc; 500 w, DA-D. P. O. Box 270. Phone Sherwood 4-4567. Western Broadcasting Co. (original owner). See Pinkston-Elmore Stations in "Group Ownership."

Rep Pearson.

Walt Lawson, gen mgr, coml mgr & prog dir; Clem Clements, chief engr.

KFYO (September 1927): 790 kc; 5 kw-D, 1 kw-N, OA-2. Phone Porter 5-5567. TWX LU 8036. Plains Radio Broadcasting Co. (acquired station April 8, 1936). See "Newspaper Ownership."

Network CBS. Rep Katz.

W. B. Walker, pres; Gordon Thompson, gen mgr; Ernie Mark, coml mgr; Bob Nash, prog dir; Oan Tapley, news dir; W. S. Bledsoe, chief engr.

KLBK (Jan. 1, 1955): 1340 kc; 250 w. P. O. Box 1559. Phone Sherwood 4-2345. TWX LU 8111. Grayson Enterprises Inc. See Texas Telecasting Stations in "Group Ownership."

Sidney A. Grayson, pres.

KLBK-TV: Tv companion of KLBK (above)

KLLL (April 1953): 1460 kc; 1 kw-D. 2001 Great Plains Life Bldg. Phone Porter 3-1911. Corbin Broadcasting Co. (acquired station May 1, 1958).

Network MBS; Keystone. Rep Indie Sales.

Specialty programs: Negro, 1 hr. wkly.

Glenn E. (Sky) Corbin, gen mgr; Hi Duncan, coml mgr; G. Ray (Slim) Corbin, prog dir; Troy (Dusty) Fields, news dir; Robert G. Purrington, chief engr.

KRKH-FM (April 1958): 93.7 mc; 9.6 kw. P. O. Box 1235. Porter 3-6300. Southwestern Broadcasting Co.

M. M. Rochester, gen mgr; Walter S. Russell, sec-treas.

KSEL (Nov. 1, 1946): 950 kc; 5 kw-D; 500 w-N, OA-2. Phone Porter 3-0484. TWX LU 8038. McAlister Broadcasting Corp. (acquired station Jan. 1, 1961).

Network ABC. Rep Weed.

David R. Worley, pres; Gerald H. Sanders, exec vp & gen mgr; Ray Bowen, coml mgr; Jim Spann, prog dir; R. C. Hughes, asst mgr; Hal Ragan, prom mgr; Bill Tucker, news dir; Roger Hively, chief engr.

KSEL-FM: 93.7 mc; 9.6 kw. Antenna height—195 feet. Same licensee as above.

***KTXT-FM** (April 1, 1961): 91.9 mc; 0.01 kw. Speech Dept., Texas Technological College. Phone Porter 5-8541, ext 380. Texas Tech. College (original owner).

Charles E. Buzzard, radio dir; Miss Magann Lamb, prog dir; Lorton Trent, chief engr.

KTXT-TV: Tv companion of KTXT-FM.

LUFKIN, Angelina County

KRBA (May 1938): 1340 kc; 250 w. P. O. Box 755. Phone Neptune 4-6661. Darrell E. Yates (original owner).

Network ABC; Keystone; ETN. Rep Continental Radio Sales.

Darrell E. Yates, owner, gen mgr & coml mgr; Mrs. Shirley A. Yates, prog dir; Eugene Wayne Horn & Basil Barbee, chief engr.

KTRE (Dec. 5, 1947): 1420 kc; 1 kw, DA-N. P. O. Box 701. Phone Neptune 4-7771. TWX Lufkin 778. Forest Capital Broadcasting Co. (original owner). See Lucille Ross Buford Stations in "Group Ownership."

Network MBS. Rep Venard, Torbet & McConnel; Melville (regional).

R. W. Wortham Jr., pres; Richman Lewin, vp & gen mgr; Royce Christenson, coml mgr; Bill Carter, prom dir; Pat Mathews, prom mgr; Lee Butler, news dir; Fred Clinton Hill, chief engr.

KTRE-TV: Tv companion of KTRE (above).

MARLIN, Falls County

KAWA (April 1953): 1010 kc; 10 kw-D. DA. P. O. Box 482 Waco. Phone PI 4-1488. M-L Radio Inc. (April 1, 1957).

Bill Dahlsten, mgr.

MARSHALL, Harrison County

KADO (Oct. 7, 1957): 1410 kc; 500 w, DA-D. P. O. Box 961. Phone Webster 5-6789. Marshall Broadcasting Corp. (acquired station July 29, 1959). Subsidiary of Lone Star Steel Co.

Rep George T. Hopewell Inc.

L. D. Webster, vp; Heard Moore, gen mgr; Franklin Battles, stn mgr; Noble Dickerson, prog dir; Gaylon Pankratz, sp features; Paul Hull Jr., news dir; Joe Granger, chief engr; Peggy Hall, traf; Louise Battles, women's editor.

KMHT (1947): 1450 kc; 1 kw-D, 250 w-N. P. O. Box 791. Phone Webster 5-7826. Harrison County Broadcasting Co. (acquired station 1955).

Network MBS; Texas State; Big-K. Rep Masla; Melville (Oallas); Beaver (Memphis).

Specialty programs: Negro, 21 hrs. wkly.
E. W. Mahone Jr., pres; H. A. Bridge Jr., vp & gen mgr; Vinson L. Stevens, coml mgr; Sam Stringfellow Jr., news & prog dir; Jo Ann Bridge, prom dir; Katie McCullough, woman's dir; Jim Schumacker, chief engr; Charlie Flowers, sports dir.

**McALLEN, Hidalgo County**

KRIO (1947): 910 kc; 1 kw, OA-1 (CP 5 kw-O, 1 kw-N, DA-2). 500 E. Beaumont. Phone Murray 6-5454. Texas State Network Inc. (acquired station 1948). See Texas State Network Stations in "Group Ownership."

Network T.S.N. Rep Bolling.

Gene L. Cagle, pres; C. T. (Chuck) McKasson, gen mgr; Ken Carter, prog dir; Frank Manuel, chief engr.

McCAMEY, Upton County

KAMY (March 18, 1954): 1450 kc; 250 w-SH. Phone Oliver 2-4693. Sapphire Broadcasting Co. (acquired station May 13, 1959).

McKINNEY, Collin County

KMAE (Sept. 29, 1947): 1600 kc; 1 kw-D. 218 E. Virginia St. Phone Linden 2-2651 or 2-2459. McKinney Air Enterprises Inc. (original owner).

Specialty programs: German, 3 hrs.; Spanish, 13 hrs., both wkly.

Geo. W. Smith Jr., pres, gen mgr & chief engr; Mrs. Helen Denise Smith, treas & prog dir; Hans F. Breitbart, coml mgr; Mildred Halliday, stn office mgr; Wayne Farrar, news dir & chief anncr.

MERKEL, Taylor County

KWFA: 1500 kc; 250 w-D. Taylor County Broadcasting Co.

MEXIA, Limestone County

KBUS (May 26, 1956): 1590 kc; 500 w-D. 215-A East Commerce St. Phone Gypsy 6-3874. Mexia Broadcasting Inc. (acquired station July 1, 1959).

Network Keystone. Rep Clyde Melville Co.

Tom Elkins, pres, gen mgr & prog dir; James Dillon, sls mgr; Arthur Crawford, news dir; Bill Parker, chief engr.

MIDLAND, Midland County

KCRS (Dec. 20, 1935): 550 kc; 5 kw-O, 1 kw-N, DA-2. P. O. Box 4607. Phone Oxford 4-6603. Midland Broadcasting Co. (acquired station Aug. 1, 1957). See Wendell Mayes Stations in "Group Ownership."

Network ABC; TSN. Rep Eastman.

Wendell Mayes, pres; Wendell Mayes Jr., vp & gen mgr; Jerry Hahn, asst & sls mgr; Jim Brown, prog dir; Herb Humphries, news dir; Tom Yates, chief engr.

KJBC (Aug. 6, 1950): 1150 kc; 1 kw-D. South Lamesa Rd. Phone Mutual 4-5152. Ronald Lee Pope, Trustee (acquired station July 11, 1962). Network Keystone.

Specialty programs: Spanish, 6 hrs., wkly.
Ronald Lee Pope, trustee; Mildred Thomason, gen & coml mgr; Keith Ward, prog & news dir; Charles Pittman, chief engr.

KNFM (FM) (Nov. 2, 1959): 92.3 mc; 4.8 kw. Antenna height—400 feet. 317 N. Colorado St. Phone Mutual 3-3878. Fm Associates (original owner).

Rudolph M. Rubin Jr., gen mgr & chief engr; William R. Metler, prom mgr & coml mgr; James R. Favors, prog dir.

KWEL (April 1957): 1600 kc; 1 kw-D. 1203 West Wall. Phone Mutual 2-4331. George H. Vaught (acquired station Oct. 1, 1959).

Network ABC; Texas State Network. Reps Gill-Perna; Clarke-Brown.

George H. Vaught, pres & gen mgr; William D. Hight, coml mgr; Jerry Teaff, prog & news dir; Mike Flood, chief engr.

MINERAL WELLS, Palo Pinto County

KORC (1946): 1140 kc; 25D w-D. P. O. Box 638. Phone Fairfax 5-3384. Action Broadcasting Co. (acquired station Dec. 1, 1957).

Network Keystone; Texas State. Rep Melville. David Kultgen, pres; Gene A. Hutts, gen mgr; Glenn Harklerode, coml mgr; Wayne Claiborne, prog dir; Ralph Harbus, chief engr.

MISSION, Hidalgo County

KIRT (Feb. 24, 1957): 1580 kc; 1 kw-D. P. O. Box 985. Phone Justice 5-1629. KIRT Inc. (acquired station April 1, 1958).

Network Keystone. Reps Melville (Dallas); Joe Harry (San Antonio).

Specialty programs: Spanish 49%.

Ray V. Jensen, pres; C. T. McKasson, gen mgr; Edith S. Jensen, prog dir; Barney L. Vinson, news dir; Wilfredo Hinojosa, chief engr.

MONAHANS, Ward County

KVKM (March 17, 1947): 133D kc; 5 kw-D, 1 kw-N, DA-N. P. O. Drawer K. Phone Wilson 3-3231. TWX 8387. Monahans Broadcasters (original owner).

Network MBS; Keystone. Reps Melville (Dallas); Masla (New York).

J. Ross Rucker, pres & gen mgr; Bill Mitchell, stn & coml mgr; Jean Welch, women's prog dir; Harry Van Slycke, news dir; J. Richard Aker, prog dir; Rubin Masters, chief engr.

KVKM-TV: Tv companion of KVKM (above).

MORTON, Cochran County

KRAN (Dec. 6, 1961): 1280 kc; 500 w-D. P. O. Box 456. Phone 266-7221, 266-7231. Morton Broadcasting Co. (original owner).

Rep George T. Hopewell Co.

Specialty programs: Spanish, 10 hrs. wkly. Mike Barrett, pres; Dean Weatherly, gen & coml mgr; Tom Wall, chief engr & prog dir. Jim Knight, news dir.

MT. PLEASANT, Titus County

KIMP (October 1948): 960 kc; 1 kw-D. P. O. Box 99D. Phone Parkview 4-4726. Mt. Pleasant Broadcasting Co. (original owner).

Network Keystone.

Winston O. Ward, owner, gen & coml mgr; Ruby Stanley, prog dir; Bob Howell, news dir; Cliff Taylor, chief engr.

KIMP-FM: 96.1 mc; 3.1 kw. Antenna height—195 feet. Same ownership as KIMP (above). Programs separately from am.

MULESHOE, Bailey County

KMUL (July 26, 1956): 1380 kc; 1 kw-D. P. O. Box 1D58. Phone 2730. Radio Station KMUL. See Burroughs-Randolph Stations in "Group Ownership."

NACOGDOCHES, Nacogdoches County

KNEE (March 27, 1947): 1230 kc; 1 kw-D, 250 w-N. P. O. Box 8. Logan 4-4633. J. C. Stallings (acquired station Nov. 1, 1958).

Network ABC, Keystone, East Texas Network. Rep Devney.

J. C. Stallings, gen mgr; R. C. Atherton, coml mgr.

KSFA (June 2, 1947): 860 kc; 1 kw-D. P. O. Box 1158 SFA Station. Studios: Suite 301, Savings & Loan Bldg. Phone Logan 4-3723. Texas Broadcasting Co. Inc. (acquired station Aug. 1, 1959).

Rep Bob Dore.

Bob Dunn, gen mgr & prog dir; Chuck Hancock, sls; Sarah Jane Moon, sls & mdse; Ross Markwardt, news dir; Basil Barbee, chief engr.

NAVASOTA, Grimes County

KWBC (Sept. 21, 1960): 1550 kc; 25D w-D. P. O. Box 751. Phone 825-6484. Whitten Broadcasting Co. (original owner). See "Newspaper Ownership."

Robert H. Whitten, gen & coml mgr; Bob Brown, prog dir, prom mgr & chief engr; Pat Craddock, news dir.

NEW BRAUNFELS, Comal County

KGNB (April 1, 1950): 1420 kc; 1 kw-D. P. O. Box 593. Phone Madison 5-3443. Comal Broadcasting Co. (original owner). See "Newspaper Ownership."

Network Keystone.

Specialty programs: German, 15 hrs.; Spanish, 12 hrs.; both wkly.

F. T. Wilson, pres, gen, coml & prom mgr; Arlon E. Moeller Jr., prog dir & news dir; Bobby Glenn Stewart, chief engr.

ODESSA, Ector County

KECK (Jan. 29, 1947): 920 kc; 1 kw-D, 500 w-N, DA-N. P. O. Box 1369. Phone Federal 2-5791. Radio Industries Inc. (acquired station Jan. 1, 1961).

Rep Grant Webb; Clyde Melville.

Ben Nedow, owner & gen mgr; John Strength, mgr & coml mgr; Vern Moroney, prog dir; Al Smith, prom mgr; Davey Jones, news dir; Albert Lee Nedow, chief engr.

KOSA (Jan. 20, 1947): 1230 kc; 250 w. P. O. Box 351. Phone Federal 2-43D1. Ddessa Broadcasting Co. (original owner). See Trigg-Vaughn Stations in "Group Ownership."

Rep Bolling.

Cecil L. Trigg, pres.

KOSA-TV: Tv companion of KOSA (above).

KOYL (Sept. 7, 1957): 1310 kc; 1 kw-D. 4000 Rasco Ave. Phone Emerson 6-2801. Mid-Cities Broadcasting Corp. (original owner).

Specialty programs: Negro, 6 hrs.; Spanish, 6 hrs., both wkly.

Edward L. Roskelley, pres, mgr & chief engr.

KQIP (FM): 96.9 mc; 1.7 kw. Antenna height—195 feet. ABC Bank Bldg. Phone Federal 7-6262. Texas Broadcast Industries Inc.

Rep Fm Broadcasting System.

James F. McCubbin, pres; Roy A. Elsner, treas & gen mgr; Mari Nell Lynn, prog dir; Bill Moseley, prom mgr.

KRIG (June 1946): 1410 kc; 1 kw, DA-N. P. O. Box 231. Phone Federal 2-6871. Auchinloss Broadcasting Co. (acquired station April 1, 1961).

Network MBS; NBC. Reps Thomas E. Clark, Clarke Brown.

Bayard Auchinloss, pres; Marion Richardson, gen mgr; Cecil Pearson, coml mgr; Harry Van Slycke, prog mgr & news dir; Bill Mathis, chief engr.

KWMO (FM): 99.1 mc; 3.4 kw. Audiomulti-fidelity.

ORANGE, Orange County

KOGT (August 1949): 16DD kc; 1 kw, DA-N. P. O. Box 1329. Phone Tuxedo 3-4381. Sabine Area Broadcasting Corp. (original owner).

Network Keystone. Rep Clyde Melville.

M. L. Jacobs, pres; Ed Lovelace, exec vp & gen mgr; Richard Corder, coml mgr; Jackie Jones, prog dir; Tom Gray, prom mgr; Hugh Smith, news dir; Bob Simmons, chief engr.

PALESTINE, Anderson County

KNET (Jan. 2, 1936): 1450 kc; 250 w. P. O. Box 649. Phone 6077. Palestine Broadcasting Corp. (acquired station April 1954).

Networks Keystone; Texas State.

Specialty programs: Negro, 1½ hrs. wkly.

Allen E. Vinson, pres & gen mgr; Austin Hotchkiss, coml mgr; Don Harris, news dir; Ted Bryan, chief engr.

PAMPA, Gray County

KBMF-FM: 100.3 mc; 3 kw. Antenna height—265 feet. 1421 N. Hobart. Phone Mohawk 4-2552. Coy C. Palmer.

Coy C. Palmer, gen mgr; Terry Niemeier, coml mgr; Mike Palmer, prog dir; Fay Palmer, prom mgr; Bob Shelton, chief engr.

KHHH (1951): 1230 kc; 250 w. P. O. Box 1779. Phone Mohawk 4-2551. H. H. Huntley (acquired station 1958).

Hank H. Huntley, pres & gen mgr; James Spigle, coml mgr; Tom Rea, prog dir; Jerry White, news dir & chief engr.

KPDN (April 1936): 1340 kc; 1 kw-D, 240 w-N. Hughes Bldg. Phone Mohawk 4-7461. Top O' Texas Broadcasting Co. (acquired station September 1952).

Network MBS. Reps Hopewell; Venard, Torbet & McConnell (Dallas).

Warren L. Hasse, owner & gen mgr; Ray Rodgers, coml mgr; Jim Terrell, prog dir; John Callarman, news dir; Dennis I. Dehn, chief engr; Mrs. Lois Still, stn mgr.

PARIS, Lamar County

KFTV (September 1950): 1250 kc; 500 w-D. 210 First National Bank Bldg. Phone Sunset 4-6676. Lamar Broadcasting Co. (acquired station August 1958).

Network Keystone. Rep Hopewell.

James F. Hendrix, pres & gen mgr.

KPLT (Nov. 19, 1936): 1490 kc; 250 w. P. O. Box 235. Phone Sunset 4-3311. KPLT Inc. (acquired station September 1960).

Rep Pearson.

Clford Marshall, pres; Jeff D. Methven, vp, gen mgr & chief engr; W. F. Page, coml mgr; Harold F. Bray, prog dir; Jack Pieper, news dir.

PASADENA, Harris County

KIKK (October 1957): 650 kc; 250 w-D. P. O. Box 1D09. Phone Greenwood 3-4433. Industrial Broadcasting Co. (acquired station Oct. 1, 1958).

Rep Weed.

Larry J. Gloger, pres & gen mgr; Brooke Carroll, coml mgr & prog dir; Gale Tucker, prom mgr; Hal Wallace, news dir; Gene Myers, chief engr.

KLVL (May 5, 1950): 148D kc; 1 kw-D, 500 w-N, DA-N. 2903 Canal St., zone 3. Phone Capitol 5-3208. Felix H. Morales (original owner).

Specialty programs: Spanish.

Felix H. Morales, gen mgr.

KLVL-FM (August 1962): 92.5 mc (CP for 15 kw. Antenna height—18D feet). Same licensee (above).

PEARSALL, Frio County

KVWG: 128D kc (CP for 50D w-D). McKinley-Pilant Broadcasting Co.

PECOS, Reeves County

KIUN (Oct. 23, 1935): 1400 kc; 1 kw-D, 250 w-N. P. O. Box 469. Phone Hickory 5-2497. KIUN Inc. (original owner).

Network Cactus State.

Specialty programs: Spanish.

Barney H. Hubbs, pres; Bill H. Hubbs, gen mgr; Cliff Sanderford, coml mgr; Bill Boyd, prog dir; Dave Martin, stn mgr & news dir; Harry Boehnemann, chief engr.

PERRYTON, Ochiltree County

KEYE (Nov. 19, 1948): 1400 kc; 250 w. P. D. Box 917. Phone 435-3236. Great Plains Broadcasting Co. (original owner).

Network MBS.

Carl Ellis, pres; Irvin R. Buchanan, gen mgr; Ken Roller, prom mgr & news dir; Bill Day, chief engr.

TEXAS

PLAINVIEW, Hale County

***KHBL (FM)** (1952): 88.1 mc; 0.01 kw. Wayland Baptist College (original owner).

KPLA (not on air, granted May 15, 1958): 1050 kc; 1 kw-D. P. O. Box 322. Plainview Radio.

KVOP (1944): 1400 kc; 250 w. P. O. Box 1071. Phone Capitol 4-2771. KVOP Inc. (original owner).

Specialty programs: Spanish.

W. J. Harpole, pres; Kermit Ashby, gen mgr; Tut Tawwater, coml mgr; H. W. Carpenter III, prog dir; James A. Grigsby Jr., prom mgr; B. D. Perkins, news dir; Hugh Smith, chief engr.

KVOP-FM (July 1, 1961): 97.3 mc; 3 kw. Antenna height—125 feet. Same licensee as KVOP (above).

PLEASANTON, Atascosa County

KBOP (Feb. 8, 1951): 1380 kc; 1 kw-D. P. O. Box 247, zone 1. Phone Locust 9-4871. Atascosa Broadcasting Co. (original owner).

Network Keystone.

Specialty programs: Spanish, 42 hrs. wkly.

Ben L. Parker, owner & gen mgr; Curtis Short, coml mgr & prog dir; Eddie Austin, news dir; Mona L. Parker, chief engr.

PORT ARTHUR, Jefferson County

KFMP (FM) (June 27, 1959): 93.3 mc; 3.2 kw. Antenna height—190 feet. P. O. Box 430. Phone Yukon 3-1606. Triangle Broadcasting Co. (original owner).

Henry Diehl, pres & gen mgr; James L. Zimmermann, asst mgr, chief engr & coml mgr; Donald T. Schaefer, prog dir.

KOLE (1947): 1340 kc; 250 w. P. O. Box 1126. Phone Yukon 2-9436. Radio Southwest Inc. (acquired station Aug. 1, 1959).

Network NBC; Keystone.

Specialty programs: French, 3 hrs; Spanish, 1 hr.; both wkly.

John H. Hicks Jr., pres & gen mgr; George Crouchet, coml mgr; Bill Beache, prog dir; Joe Holstead, news dir; Don Bullion, chief engr.

KPAC (August 1934): 1250 kc; 5 kw-D, 1 kw-N, DA-N. P. O. Box 511. Phone Yukon 5-7458; Randolph 2-4731. Port Arthur College (original owner).

Network MBS. Rep Pearson.

W. Madison Monroe, pres; Charles D. Segrest, gen mgr & chief engr; Tommy Vance, coml mgr; Jim Collins, prog dir; Lula Belle Davis, prom mgr; Dusty Rhodes, news dir.

KPAC-FM: 98.5 mc (CP for 0.960 kw. Antenna height—380 feet). Duplicates KPAC above 10% (approx.).

KPAC-TV: Tv companion of KPAC-AM-FM.

PORT LAVACA, Calhoun County

KGUL (June 7, 1961): 1560 kc; 500 w-D. 213 N. Colorado. Phone 524-2951. Lewis O. Seibert (original owner).

Specialty programs: Spanish, 6 hrs. wkly.

L. Dean Holford, gen mgr; Robert L. Starnes, chief engr; Mary Conrad, women's dir.

PORT NECHES, Jefferson County

KPNG (July 13, 1959): 1150 kc; 500 w, DA-D. 1402 Port Neches Ave. Phone Randolph 2-4323. Mid-County Radio.

Joseph S. Trum, owner; Mason A. Lewis, gen mgr; Gene Graves, prog dir; Jim Barlow, news dir; Fred B. Smith, chief engr.

POST, Garza County

KUKO (September 1955): 1370 kc; 500 w-D. 201 E. Main St. Phone 495-2831. Radio Station KUKO (acquired station May 4, 1960).

Network Keystone.

Galen O. Gilbert, pres & gen mgr; Phil Crenshaw, stn mgr, prog dir & chief engr.

QUANAH, Hardeman County

KOLJ (May 11, 1951): 1150 kc; 500 w-D. P. O. Box 589. Phone Montrose 3-2572. Fay Neel Eggleston (acquired station Oct. 1, 1961). Network Keystone.

RALLS, Crosby County

KCLR: 1530 kc; 1 kw-D. Crosby County Broadcasting Co.

RAYMONDVILLE, Willacy County

KSOX (June 1, 1957): 1240 kc; 250 w. P. O. Box 1240. Phone Murray 9-3333. Bob Hicks Enterprises Ltd. (acquired station April 1, 1959).

Specialty programs: Spanish, 21 hrs. wkly.

Bob Hicks, pres & gen mgr; E. E. (Doc) Chasten, coml mgr; Larry Lane, prog dir; Duane Klenke, news dir; H. Gomez, chief engr.

ROBSTOWN, Nueces County

KROB: 1510 kc (CP 500 w-D). George L. Gosage.

ROSENBERG-RICHMOND, Fort Bend County

KFRO (Nov. 15, 1948): 980 kc; 1 kw-D. P. O. Box 832. Phone Northfield 2-3776. Fort Bend Broadcasting Co. (original owner).

Specialty programs: Spanish, 14¼ hrs.; Czech, 7¾ hrs.; both wkly.

Mart Cole Sr., pres; W. J. (Bill) Sloan Jr., gen mgr; George Thompson, coml mgr; Paul Collins, prog dir; Morgan Jeffreys, news dir; Frank Wood, chief engr.

RUSK, Cherokee County

KTLU (1955): 1580 kc; 500 w-D. P. O. Box 316. Phone Mutual 3-2259. E. H. Whitehead (original owner). See "Newspaper Ownership."

Network Keystone.

E. H. Whitehead, gen mgr; Jim Carroll, stn mgr & prog dir; Roy Acuff, news dir & chief engr.

SAN ANGELO, Tom Green County

KGKL (December 1928): 960 kc; 5 kw-D, 1 kw-N, DA-N. P. O. Box 1878. Phone 655-6715. Angelo Broadcasting-Telecasting Inc. (acquired station Dec. 21, 1953).

Network ABC; Texas State. Rep Pearson.

Lewis O. Seibert, pres & gen mgr; John McGee, coml mgr; Dorothy Bomar, prom dir; Dave Gottshall, prog dir; Weldon Kidd, news dir; Wm. B. Poeteet, chief engr.

KPEP (November 1954): 1420 kc; 1 kw-D. P. O. Box 1350. Phone 655-8116. Western Broadcasting Co. (acquired station March 1959). See Pinkston-Elmore Stations in "Group Ownership."

Reps Broadcast Time Sales; Clyde Melville Co. Specialty programs: Spanish, 8 hrs. wkly.

Walter L. Lawson, gen mgr & chief engr; Bill Nicholson, office mgr & news dir; Tom Mullins, coml mgr; Bill Berry, chief engr.

KTEO (1947): 1340 kc; 250 w. 1013 West Beauregard. Phone 3131. Burkhart Broadcasting Corp. (acquired station May 20, 1959).

Network Keystone. Rep Jack Masla.

Specialty programs: Spanish.
P. Durwood Johnson, chief owner; Joe Watson Jr., coml mgr; Dick Dean, coml mgr; Bob Stephens, news dir.

KWFR (Nov. 28, 1954): 1260 kc; 1 kw-D. P. O. Box 1269. Phone 653-3387. Solar Broadcasting Co. (original owner).

Network MBS. Reps Grant Webb & Co.; Bob Dore.

Arthur R. Foster, pres; Walton A. Foster, mgng dir; Daniel R. Crow, vp & office mgr; A. W. Peters, asst mgr; Milton H. Dove, coml mgr; John S. Walk, prog dir; Corwin Riddell, news dir; Robert Feller, chief engr.

SAN ANTONIO, Bexar County

KAPE (June 1, 1960): 1480 kc; 500 w, DA-D. 608 E. Travis. Phone Capitol 3-3877. Top Broadcasters Inc. (original owner).

Reps Forjoe, Clyde Melville.

Samuel J. Riklin, pres; Ted Fredericks, prog dir; Bob Free, news dir; A. Jensen, chief engr.

KBAT (1926): 680 kc; 50 kw-D, 10 kw-N, DA-N. P. O. Box 2216. Phone Capitol 6-2245. TWX SA 100. Texas Star Broadcasting Co. (acquired station 1962).

Rep Peters, Griffin & Woodward.

Roy Hofheinz, pres; Elmer Wayne, vp; Herb Carl Skoog, gen mgr; Chester Maxwell, coml mgr; Charles Keller, prog dir; Jack O. Rhea, prom mgr; Ray Hunt, news dir; Terrence O'Rourke, chief engr.

KBER (Nov. 13, 1961): 1150 kc; 1 kw, DA-D. 5500 Alma Dr. Phone Midway 8-0510. Kepo Broadcasting Co. (original owner).

Rep George P. Hollingbery Co.

A. V. Bamford, pres & gen mgr; Bob Wolfe, prog dir; Jerry Wilder, prom mgr; Dick Jones, chief engr.

KCOR (February 1946): 1350 kc; 5 kw-D, 1 kw-N, DA-2. 111 Martinez St. Phone Capitol 5-2751. Inter-American Radio Inc. (acquired station 1961).

Specialty programs: All Spanish language.

KEEZ (FM) (1951): 97.3 mc; 17.5 kw. Antenna height—320 feet. (CP 57 kw. Antenna height 390 feet.) Sound Distributors Inc.

KENS-TV: Tv companion of KENS (above).

KITE (1947): 930 kc; 5 kw-D, 1 kw-N, DA-N. (Terrell Hills) 535 South Main Ave., zone 5. Phone Capitol 6-0335. KITE Broadcasting Co. (Sale to Trigg-Vaughn pending FCC approval).

Rep Young.

Francis N. Littlejohn Jr., pres; Kelly Wofford, gen mgr; Ken Rogers, prog dir; Dick Richards, sls mgr; Robert Sterling, prom mgr; Kenneth Hyman, chief engr.

KMAC (1926): 630 kc; 5 kw, DA-2. 222-24 W. Commerce St. Phone Capitol 3-6211. Walmac Co. (acquired station 1933).

Networks ABC; MBS. Rep Weed.

Specialty programs: Negro.

Howard W. Davis, owner & gen mgr; Carol Lay, prog dir; Ginger Hunt, prom mgr.

KISS (FM) (1946): 99.5 mc; 12.9 kw. Antenna height—570 feet. Same address and licensee as KMAC (above).

KONO (January 1927): 860 kc; 5 kw-D, 1 kw-N, DA-N. P. O. Box 2338, zone 6. Phone Capitol 6-5171. TWX SA 122. Mission Broadcasting Co. (original owner).

Rep Katz.

Eugene J. Roth, chmn of bd; Jack Roth, pres & gen mgr; Bill Miles, local sls mgr; Douglas China, prog dir; Ray Bengston, prom mgr; John Wilson, news dir; George W. Ing, dir of engrg.

KITY (FM) (February 1947): 92.9 mc; 19 kw. Antenna height—390 feet. Same licensee, address and staff as KONO (above).

Rep Katz Agency.

KONO-TV: Tv companion of KONO-AM, KITY (FM) (above).

KTSA (1922): 550 kc; 5 kw, DA-N. 4050 Eisenhower Rd. Phone Oldfield 5-5500. TWX SA 39. Sunshine Broadcasting Co. (acquired station 1956). See McLendon Stations in "Group Ownership."

B. R. McLendon, chmn of bd; Gordon McLendon, pres; Jack Fiedler, vp & gen mgr; Jim Hamby, coml mgr; Marc Sommers, prog dir; Larry Webb, news dir; Coleman Barber, chief engr.

KUBO (1948): 1310 kc; 5 kw, DA-D. 518 W. Houston St., zone 5. Phone Capitol 6-5254. Radio KIWW Inc. (acquired station 1956).

Reps Tele-Radio & TV Sales Inc.; Joe Harry.

Specialty programs: Spanish, 100%.

Robert N. Pinkerton, pres; Hal Hughes, exec vp, gen mgr, coml mgr & prom mgr; Juan Gattas, prog dir; Jose Barrios, news dir; William Ellis, chief engr.

KUKA (Jan. 1, 1953): 1250 kc; 500 w-D. 501 W. Quincy St., zone 12. Phone Capitol 5-5757. Por Favor Inc. (acquired station June 1, 1961). Specialty programs: Spanish, 100%. Alex Coe, pres & gen mgr; Norman Fischer, coml mgr; William Eggerton, chief engr.

WOAI (September 1922): 1200 kc; 50 kw. P. O. Box 2641, zone 6. Phone Capitol 7-4221. TWX SA 37. Southland Industries Inc. (original owner). Network NBC; TQN. Rep Petry. Hugh Half Jr., chmn of bd; James M. Gaines, pres; Rex Preis, stn mgr; Barclay Russell, prog dir; Gene Crockett, prom mgr; Henry G. Howell, news dir; Charles L. Jeffers, vp & chief engr. WOAI-TV: Tv companion of WOAI.

SAN MARCOS, Hays County
KCNV (1948): 1470 kc; 250 w-D. P. O. Box 32. Phone Export 2-3545. Central Broadcasting Co. (acquired station July 29, 1957). Specialty programs: Spanish, 20 hrs. wkly. Dr. Forest L. Whan, pres; William C. Veidt, gen & coml mgr; Robert C. Premont, prog dir; Jerri W. Veidt, prom mgr; Robert C. Premont, news dir; Clarence Swenson, chief engr.

SAN SABA, San Saba County
KBAL (Dec. 15, 1956): 1410 kc; 500 w-D. P. O. Box 209. Phone 166. San Saba County Broadcasting Co. (acquired station May 21, 1958). H. A. Stephens, pres & gen mgr; Madaline Richardson, news dir; Joe Morgan, chief engr.

SEGUIN, Guadalupe County
KWED (Sept. 9, 1948): 1580 kc; 1 kw-D. P. O. Box 289. Phone Franklin 9-2234. Seguin Broadcasting Co. (original owner). Garfield Kiel, pres & gen mgr; Stan McKenzie, stn mgr; Henry Lehnhoff, prog dir; Louie Sowers, chief engr.

SEMINOLE, Gaines County
KTFO (Dec. 23, 1954): 1250 kc; 1 kw-D. Box 308. Phone Plaza 8-3798. KSML Broadcasters (acquired station April 1, 1960). Network Keystone. Fred V. Barbee Jr., pres; Mrs. Fred V. Barbee Jr., bus mgr; Aubrey Mays, stn mgr, coml mgr & prog dir; Keith Beard, chief engr.

SEYMOUR, Baylor County
KSEY (Oct. 26, 1950): 1230 kc; 250 w. P. O. Box 1191. Phone 888-2525. William C. Moss (original owner). Network Keystone. Specialty programs: Spanish, 6 hrs. William C. Moss, pres; Bart Burnett, coml mgr; Elizabeth Moss, prog dir; Joel Hurley, prom mgr; Richard Dormier, chief engr.

SHAMROCK, Wheeler County
KBYP (Nov. 1, 1949): 1580 kc; 250 w-D. P. O. Box 21. Phone Blackburne 6-1158. Eugene B. Henderson (acquired station Aug. 1, 1961). Repts Keystone; Clyde Melville Co. Eugene B. Henderson, gen mgr; A. R. Mascott, coml mgr; Paul O. Henderson, chief engr; Rocky Randall, sports dir.

SHERMAN, Grayson County
KDSX (See Denison, Tex.).
KRRV (October 1936): 910 kc; 1 kw, DA-1. P. O. Box 665, Sherman; P. O. Box 94, Denison. Phone Twinbrook 2-5115 (Sherman); Homestead 5-3612 (Denison). Red River Broadcasting Corp. Network MBS. Rep Pearson. A. Boyd Kelley, pres; Tom Brenn, mgr.
KTXO: 1500 kc; 250 w-D. P. O. Box 661. Phone Twinbrook 2-8188. O'Connor Broadcasting Corp. (acquired station Aug. 1, 1958). Rep Clarke Brown. Ray Lewis, gen mgr; David Sprowl, prog dir; John Shepard, news dir; Mack Ferguson, chief engr.

SILSBEE, Hardin County
KKAS (Oct. 13, 1959): 1300 kc; 500 w-D. P. O. Box 455. Phone Evergreen 5-2882. Hardin County Broadcasting Co. (acquired station May 1, 1960). Billie J. Holmes, pres & gen mgr; Doug McCralo, coml mgr, prog dir & prom mgr; Walter Massey, news dir; Bobby Peeler, chief engr.

SINTON, San Patricio County
KTOD (July 13, 1959): 1590 kc; 1 kw-D, 500 w-N, DA-2. P. O. Box 269, Corpus Christi. Phone Tullip 2-8285. Southern Broadcasting Corp. (acquired station June 15, 1959). Rep Clyde Melville. Edwin Singer, pres; Carroll Wakefield, gen mgr; Lura Dunn Burton, coml mgr; Jim Frye, prog dir; Robert Starnes, chief engr.
KTOD-FM: 101.3 mc; 92 kw. Antenna height—283 feet. Same ownership as KTOD (above).

SLATON, Lubbock County
KCAS (Jan. 15, 1962): 1050 kc; 250 w-D. 133 S. Ninth St. Phone Valley 8-4217. Star of the Plains Broadcasting Co. (original owner). Network Keystone. Specialty programs: Spanish, 6 hrs. wkly. Kermit S. Ashby, owner; James B. Hughes, gen mgr; Duke Lively, coml mgr; Dee Bowman, prog dir & prom mgr; Wayne Carr, news dir & chief engr.

SNYDER, Scurry County
KSNY (Dec. 22, 1949): 1450 kc; 1 kw-D, 250 w-N. Box 1008. Phone Hillcrest 3-9322. Snyder Broadcasting Co. (acquired station 1952). See Mayes Stations in "Group Ownership." Network MBS; Keystone. Rep Robert Eastman & Co. Mrs. J. T. Hughes, pres; Mel Gilbert, vp & gen mgr; Frank Taylor, coml mgr; Julie Summerlin, prog dir; Roy Meador, prom mgr; Coy Thompson, chief engr.

SONORA, Sutton County
KCKG (Feb. 2, 1962): 1240 kc; 1 kw-D, 250 w-N. P. O. Box 618. Phone 2-8711. Ward Broadcasting Co. (original owner). Specialty programs: Spanish, 16 hrs. wkly. Albert Ward, pres, gen & coml mgr; Bob Hemphill, prog dir & chief engr.

STAMFORD, Jones County
KDWT (1947): 1400 kc; 250 w. P. O. Box 1205. Phone Prospect 3-3401. Abko Broadcasting Co. (acquired station July 6, 1958). Network Keystone. A. Boyd Kelley, pres; Robert A. Prichard, vp & gen mgr; Carroll C. Lee, coml mgr; Jake Westfall, news dir; Kenneth W. Fitch, chief engr.

STEPHENVILLE, Erath County
KSTV (1947): 1510 kc; 250 w-D. P. O. Box 102. Phone Woodlawn 5-3141. Dixie Broadcasters (acquired station May 1957). See Dixie Stations in "Group Ownership." Network Keystone. Mel Bennett, stn mgr; W. Stephens, prog dir & chief engr.

SULPHUR SPRINGS, Hopkins County
KSST (March 1947): 1230 kc; 250 w. P. O. Box 284. Phone Tuxedo 5-3111. Hopkins County Broadcasting Co. (acquired station 1948). Network Keystone. Specialty programs: Negro, 4 hrs. wkly. William Bradford, pres, gen mgr & chief engr; Clovis Pinion, coml mgr; Pat Gill, prog dir; Delray Funderburk, prom mgr; Margaret Thomas, news dir.

SWEETWATER, Nolan County
KXOX (November 1939): 1240 kc; 250 w (CP 1 kw-D, 250 w-N). P. O. Box 570. Phone Belmont 4-4655. Radio KXOX (acquired station April 15, 1956). Network Keystone. Rep Clyde Melville. Specialty programs: Spanish, 5 hrs. wkly. F. L. Ledbetter, pres; Myrl Stein, gen mgr;

Elwood Fritsch, coml mgr; Jack Stein, prog dir; Earl Ray, chief engr.

TAYLOR, Williamson County
KTAE (April 1, 1948): 1260 kc; 1 kw-D. P. O. Box 1160. Phone Elwood 2-3631. KTAE Inc. (original owner). Network Keystone. Specialty programs: Negro, 8 hrs; Spanish, 6 hrs.; both wkly. G. G. Conoley, pres & gen mgr; John Wehby, coml mgr; Fred Switzer, prog dir; Bob Sitman, chief engr.

TEMPLE, Bell County
KTEM (Nov. 25, 1936): 1400 kc; 250 w. 17 S. Third St., P. O. Box 188. Phone Prospect 3-5252. Bell Broadcasting Co., (original owner). See "Newspaper Ownership." Network MBS. Specialty programs: Czech, 1 hr. Frank W. Mayborn, pres; J. Ralph Burgess, gen mgr; James T. Bolding, comptrolr; Phil M. Miller, prog dir; James T. (Jim) Harris, chief engr.

TERRELL, Kaufman County
KTER (October 1959): 1570 kc; 250 w-D. P. O. Box 220. Phone Jordan 3-4497. Terrell Broadcast Corp. (acquired station May 6, 1959). Network Texas State Network. Specialty programs: Negro, 2 hrs.; Spanish, 3 hrs., both wkly. Orval Pirtle, pres; Bill Pirtle, gen mgr; Bob Shelton, prog & news dir; Darryl Parker, chief engr.

TERRELL HILLS, Kaufman County
KITE: 5 kw-D, 1 kw-N. KITE Broadcasting Co.
TEXARKANA, Bowie County
KATQ (Oct. 23, 1961): 940 kc; 1 kw-D. 303 W. Broad St. Phone 793-2128. Floyd Bell (original owner). Floyd Bell, gen mgr; Jim LeFan, coml mgr; Larry Sharp, prog & news dir; Thomas O. Graves, chief engr.

KCMC (Feb. 26, 1932): 740 kc; 1 kw, DA-1. P. O. Box 521. Phone 3-6151. KCMC Inc. (acquired station 1936). See "Newspaper Ownership." Network: ABC; TSN. Repts Masla & Assoc.; Clyde Melville & Co. Walter E. Hussman, pres; B. L. Wood, gen mgr; Irene Rankin, coml mgr; Billy Merrell, prog dir & prom mgr; George Dobson, news dir; George Hammond, chief engr.

KTAL-FM (1945): 98.1 mc; 81 kw. Antenna height—1450 feet. Same licensee as KCMC (above).
KOSY (See Texarkana, Ark.).
KTFS (1946): 1400 kc; 250 w. P. O. Box 1260. Phone 3-5123. Aircrest Radio Stations Inc. (acquired station July 15, 1959). Network Keystone. Rep Walker-Rawalt. William R. McDaniel, pres & gen mgr; Tom Alford, coml mgr; Herb Hester, prog dir.

TEXAS CITY, Galveston County
KTLW (1947): 920 kc; 1 kw-D. P. O. Box 631. Phone 5-4418. Texas City Broadcasting Service. See J. G. Long Stations in "Group Ownership." J. G. Greer, gen mgr; Dean Reeder, coml mgr; Edward C. Robinson, prog dir; Weeks DuBose, news dir; Luke Stripling, chief engr.

TULIA, Swisher County
KTUE (November 1954): 1260 kc; 1 kw-D. 110 N. Armstrong St. Phone Wydown 5-3531. KTUE Radio Inc. (original owner). Network Keystone. Rep Best. Marshall Formby, pres; Clint Formby, sec-treas; Ralph C. Beistle, gen mgr; Clayton Fuchs, chief engr.

TYLER, Smith County

KDOK (May 11, 1956): 1330 kc; 1 kw-D, 808 Peoples Bank Bldg. Phone Lyric 3-2519. KDOK Broadcasting Co. (original owner).

Rep Pearson.
Dana W. Adams, pres & gen mgr; Hugh Neeld, coml mgr; Bill Young, prog dir; Jeanne Johnson, prom mgr; John Bass, news dir; Robie D. Morgan, vp & chief engr.

KGKB (1930): 1490 kc; 250 w. P. O. Box 733. Phone Lyric 3-1751. KGKB Inc. (acquired station May 27, 1960).

Rep Webb (National); Clarke Brown (Southern).
Harry O'Connor, pres & gen mgr; Charlie Brown, prog dir; Charlie Hobbs, chief engr.

KSLT (FM): 93.1 mc; 4.8 kw. Antenna height—380 feet. Oil Center Broadcasting Co.

KTBB (Sept. 28, 1947): 600 kc; 1 kw, DA-N. Blackstone Hotel. Phone Lyric 4-7278. Blackstone Broadcasting Co. (original owner). See "Newspaper Ownership."

Networks ABC; TSN. Rep. Venard, Torbet & McConnell; Clyde Melville.

M. E. Danbom, gen mgr; Don Tausch, prog dir; Charles Mann, news dir; Bob Wileman, chief engr.

KZEY (Jan. 1, 1958): 690 kc; 250 w, DA-D. P. O. Box 1331. Phone Lyric 3-1744. Tyler Broadcasting Co (original owner).

Rep Bob Dore Assoc.; Dora-Clayton (Atlanta); Harlan Oakes & Assoc. (West).

Specialty programs: Negro, 100%.
R. Thomas Gibson, pres; W. L. Whitworth, vp & gen mgr.

UVALDE, Uvalde County

KVOU (April 4, 1947): 1400 kc; 250 w. P. O. Box 758. Phone Brentwood 8-4555. Uvalde Broadcasters Inc. (original owner).

Network Keystone.
Specialty programs: Spanish, 18 hrs.
E. J. Harpole, pres & gen mgr; Cliff Sanderford, stn mgr; Al Kinsall, coml mgr; Jerry McKinney, prog dir; Neal Meineke, chief engr; Mary E. Harpole, women's dir.

VERNON, Wilbarger County

KVWC (July 1939): 1490 kc; 250 w. P. O. Box 1419. Phone Linden 2-6221. KVWC Inc. (acquired station May 1, 1961).

Network Keystone. Rep Thomas Clark.
Specialty programs: Spanish, 6 hrs. wkly.
Joe Garrison, pres, gen mgr & chief engr; Mary Mitchell, prog dir; Louise Hall, prom mgr; David Coals, news dir.

VICTORIA, Victoria County

KNAL (April 16, 1949): 1410 kc; 500 w, DA-N. P. O. Box 2209. Phone Hillcrest 3-9176. Victoria Broadcasting Co. (acquired station June 15,

1959). See KWTX Stations in "Group Ownership."

Rep Venard, Torbet & McConnell.
Specialty programs: Spanish, 9 hrs. wkly.
M. N. Bostick, pres; Robert C. Martin, gen mgr; Douglas Smith, chief engr.

KVIC (August 1939): 1340 kc; 250 w. P. O. Box 3487. Phone Hillcrest 3-9171. KVIC Broadcasting Co. (acquired station 1945). See J. G. Long Stations in "Group Ownership."

Network MBS; Keystone.
Specialty programs: Spanish.
J. G. Long, pres; Bob Tharp, gen mgr; Jim Traber, coml mgr; Fred Jones, prog dir; Bob Nance, news dir; Bob McCown, chief engr.

WACO, McLennan County

KBGO: 1580 kc (CP for 1 kw-D, 500 w-N, DA-2). Audiocasting of Texas Inc.

KEFC (FM) (September 6, 1959): 95.5 mc; 3.1 kw. Antenna height—220 feet. 1111 Amicable Bldg. Phone Plaza 2-8686. Centex Radio Co. (acquired station Nov. 30, 1960).

Network Texas State.
Charles Watson, pres & gen mgr; Phil Ransom, prog dir. David Ford, news dir; Thomas P. Hynes, chief engr.

KWTX (May 1, 1946): 1230 kc; 250 w (CP for 1 kw-D, 250 w-N). Box 7128. Phone Plaza 6-4451. TWX 817 756-4420. KWTX Broadcasting Co. (original owner). See LBJ Stations in "Group Ownership."

Network MBS. Rep Venard, Torbet & McConnell; Pete McNee.

M. N. Bostick, pres & gen mgr; Ben Vaughn, news dir; Bill Moore, chief engr; Frank Fallon, stn mgr.

KWTX-TV: Tv companion of KWTX (above).

WACO (July 22, 1922): 1460 kc; 1 kw, DA-N. P. O. Box 3158. Phone Plaza 2-6571. WACO Broadcasting Corp. (original owner). See R. Lee Glasgow and Mayes Stations in "Group Ownership."

Network ABC. Rep Eastman.
Specialty programs: Negro, 1 hr wkly.
Wendell Mayes, pres; R. E. Lee Glasgow, vp & gen mgr; Richard Parker, coml mgr; Donald French, prog dir; Bob Vandeventer, news dir; Jack Vinson, chief engr.

WACO-FM (1961): 99.9 mc; 3.9 kw. Antenna height—150 feet. Same ownership as WACO (above).

WAXAHACHIE, Ellis County

KBEC (July 6, 1955): 1390 kc; 500 w-D, DA-D. P. O. Box 731. Phone Westmore 7-1390. Richard Tuck Enterprises (acquired station June 13, 1956).

Network Keystone.
W. Richard Tuck Jr., owner & gen mgr; W. C. (Dub) Estes Jr., coml mgr; Jerry Garwin, prog dir; Herb Harding, news dir.

WEATHERFORD, Parker County

KZEE (Aug. 12, 1956): 1220 kc; 250 w-D. P. O. Box 306. Phone Lyric 4-3826. Bartlesville Broadcasting Co. (acquired station May 1959).
J. Fred Case, pres & gen mgr; Carl W. Singer, coml mgr.

WESLACO, Hidalgo County

KRGV (April 1927): 1290 kc; 5 kw, DA-N. P. O. Box 626. Phone Woodlawn 8-3131. TWX 072. Kenco Enterprises Inc. (acquired station Nov. 1, 1961).

Specialty programs: Spanish, 15 hrs. wkly.
Stoddard P. Johnston, pres & gen mgr; Charles L. Brooks, vp & stn mgr; Jim Ahlgrimm, sls mgr; Wray Post, prog dir; Hank Page, prom mgr; Leigh Cardwell, news dir; Lewis Hartwig, chief engr; Fred Noble, opns dir; Charlie Rankin, farm dir.
KRGV-TV: Tv companion of KRGV (above).

WHARTON, Wharton County

KANI (June 17, 1962): 1500 kc; 500 w, DA-1. Box 111. Phone Lehigh 2-3800. V. M. Preston (original owner).

Rep Keystone.
Specialty programs: Spanish, ½ hr. daily; Czechoslovakian, ½ hr. daily.

V. M. Preston, owner & news dir; Art Baca, stn mgr; Don Fisher, coml mgr & sports dir; Bill Tate, prog dir & chief engr; Larry Kainer, prom mgr; Roy Mitchell, record librarian.

WICHITA FALLS, Wichita County

KNIN (1947): 990 kc; 10 kw D. 1 kw-N. DA-2. P. O. Box 2130. Phone 723-0791. Wichita Broadcasting Corp. (acquired station July 1961). See Glasgow Stations in "Group Ownership."

Rep Eastman.
KNTD (FM) (Sept. 21, 1961): 95.1 mc (CP for 3.8 kw. Antenna height—430 feet). P. O. Box 88. Radio Wichita Falls Inc.
Robert Lipscomb, pres; Paul A. Sanders, gen mgr; Jim Pennington, prog dir & chief engr.

KTRN (1948): 1290 kc; 5 kw-D, 1 kw-N, DA-N. Phone 322-5214. T&O Broadcasting Co. (acquired station April 1, 1960).

Rep Bolling Co.
Raymond Ruff, pres & gen mgr; Mack Lester, coml mgr; Joe Henderson, prog dir; Ken Hughes, news dir; Vernon Beck, chief engr.

KWFT (July 15, 1939): 620 kc; 5 kw, DA-N. P. O. Box 420. Phone 766-4231. North Texas Radio Inc. (acquired station Nov. 1, 1957).

Network CBS. Rep H-R Repts Inc.
Ben Ludy, pres & gen mgr; A. L. Pierce, coml mgr; Homer Cunningham, prog dir; Dean Curfman, news dir; Lewis Dickensheets, asst mgr & chief engr; Earl Sargent, farm dir.

In the WICHITA FALLS, TEXAS, Area:

KWFT
The Voice of the Rich Southwest

BEN LUDY
President and
General Manager

See Your H-R Man

UTAH

*Non-commercial.

CALL COLLINS



Blair Dobbins
Box 222, Route 3
Boulder, Colorado
Phone: Hillcrest 2-6163

BLANDING, San Juan County

KUTA (Sept. 15, 1961): 790 kc; 1 kw-D. P. O. Box 790. Phone 678-4321. KUTA (original owner). Network ABC; Intermountain. Rep Petry. Specialty programs: Navajo, 6 hrs. wkly. Jack Hawkins, pres; John J. Tobola, gen mgr, coml mgr & chief engr; Henry T. Wilk, prog dir; Eugene F. Ege, prom mgr.

BRIGHAM CITY, Box Elder County

KBUH (February 1948): 800 kc; 250 w-D. 948 West Forrest St. Phone Pa 3-3401. Wade M. Ebeling (acquired station July 26, 1960). Specialty program: Spanish, 1 hr. wkly. Wade M. Ebeling, pres, gen mgr & coml mgr; Gary H. Waldron, prog & news dir; Dennis Neilson, chief engr.

CEDAR CITY, Iron County

KSUB (July 3, 1937): 590 kc; 1 kw, DA-N. P. O. Box 811. Phone 586-6547. Southern Utah Broadcasting Co. (acquired station Dec. 9, 1959). Network CBS. Rep Young. Howard O. Johnson, pres; Donald E. Cartwright, gen mgr & prog dir; J. S. Monsen, news dir; Richard N. Gunn, chief engr.

CENTERVILLE, Davis County

KBBC (Dec. 1, 1957): 1600 kc; 1 kw-D. P. O. Box 44, Bountiful, Utah. Phone Axtell 5-5551. Davis Broadcasting Co. (original owner). J. Fred Pingree, pres; Howard W. Pingree, gen mgr; Paul Adams, coml mgr; Mitzi Bailey, prog dir; Bill Curtis, news dir; Ed McCleery, chief engr.

LOGAN, Cache County

KLGN (June 1954): 1390 kc; 1 kw-D (CP for 1 kw-D, 500 w-N, DA-N). RFD #1, Box 231. Phone Skyline 2-2600. KLGN Radio Inc. (acquired station Jan. 1959).

Network Great Western. Rep Hopewell. F. Gary Ziser, pres & gen mgr; Gary Evans, prog dir; Mel Hardman, news dir; Edison Schow, chief engr.

KSTU (not on air; target date unknown): 1300 kc; 1 kw-D. George Stuart Nixon.

***KUSU (FM)** (1953): 88.1 mc; 0.01 kw. Utah State U. Phone Skyline 2-4100, ext 387. Utah State U. (original owner).

B. F. Hansen, chmn University Radio & Television; Gerald L. Allen, mgr; Arthur L. Higbee, extension radio-tv specialist; Boyd Humphreys, chief engr.

KVNU (Nov. 20, 1938): 610 kc; 5 kw-D, 1 kw-N, DA-N. P. O. Box 264. Phone Skyline 2-5141. Cache Valley Broadcasting Co. (original owner).

Network ABC; Keystone; Intermountain. Rep Avery-Knodel.

Herschel Bullen Jr., pres; Reed Bullen, secy-treas & gen mgr; W. W. Kirkland, coml mgr; Reid Andreasen, prog dir; Jerry Allen, prom mgr; W. A. Finchum, chief engr.

MOAB, Grand County

KURA (Oct. 7, 1957): 1450 kc; 1 kw-D, 250 w-N. P. O. Box 368. Phone Alpine 3-5001. Moab Broadcasting & Television Corp. (original owner). Network ABC; Intermountain. Rep Petry.

Forrest L. Simpson, pres, gen mgr & chief engr; Ellen Alger, sec-treas, stn mgr & prog dir; Richard S. McDonald, vp; Lester M. Erbes, news dir.

MURRAY, Salt Lake County

KMUR (1948): 1230 kc; 250 w. P. O. Box 7383, Salt Lake City, zone 7. Phone Amherst 6-4418. Oral J. Wilkinson (original owner).

Rep Webb. Oral J. Wilkinson, pres; James K. Richey, gen mgr; Douglas Wildfoerster, sls mgr; John D. A. Elstun, prog & news dir; Bernie L. Williams, prom & asst mgr; Brent Larsen, chief engr. KVNU-TV: Tv companion of KVNU.

OGDEN, Weber County

KANN: 1250 kc; 1 kw-D. Keith M. Ashton.

KLO (1924): 1430 kc; 5 kw, DA-1. P. O. Box 1499. Phone Export 4-5721. Interstate Corp. See Glassman Stations in "Group Ownership." Also see "Newspaper Ownership."

Network ABC; Intermountain. Edris Glasman, pres; Kim Ward, mgr; Len Allen, asst mgr; Morris Reichley, prog dir; Wayne Moss, chief engr.

KSVN (Jan. 1, 1946): 730 kc; 1 kw-D. P. O. Box 107. Salt Lake City 2. Phone Export 4-3476. North America Broadcasting Co. (original owner). La Vor R. Wood, pres; Bart Tolleson, gen mgr; prog dir & news dir; Boyd Southwick, sls mgr; John Terrill, sls serv & mdse dir; Bob Davenport, chief engr.

KVOG (April 1948): 1490 kc; 1 kw-D, 250 w-N. P. O. Box 325. Phone Export 2-7535. United Broadcasting Company (original owner).

Rep Webb. Specialty programs: Spanish, 2 hrs. wkly. Arch G. Webb, pres & gen mgr; David B. Affleck, coml mgr; Carol Facer, prod dir; Jay Livingood, news dir; Dennis O. Nielsen, chief engr. KVOG-TV: Tv companion of KVOG.

PRICE, Carbon County

KOAL (October 1936): 1230 kc; 250 w. P. O. Box 591. Phone 637-0407. Eastern Utah Broadcasting Co. (original owner).

Network ABC; MBS; Keystone; Intermountain. Rep Petry. Jack Richards, pres, gen mgr & coml mgr; Robert Mullins, prog & news dir; Ray Jenkins, chief engr.

PROVO, Utah County

***KBYU-FM** (May 5, 1960): 88.9 mc; 0.01 kw. Brigham Young U. Phone Franklin 4-1211. Brigham Young U. (original owner).

Network NAEB. Earnest L. Wilkinson, pres; T. M. Williams, gen mgr; Stephen Anderson, prog dir; James E. Gamble, chief engr.

KEYY (December 1952): 1450 kc; 250 w. P. O. Box 205. Phone Franklin 3-2174. Mid-Utah Broadcasting Co. (original owner). Network Keystone. Rep B-N-B Sales (West Coast).

D. Spencer Grow, pres; Dave Weiser, gen & coml mgr; Joseph T. Meier, prog dir; Francis Boyer, chief engr.

KIXX (Nov. 24, 1947): 1400 kc; 250 w. P. O. Box 550, zone 1. Phone Franklin 3-3336. Central Utah Broadcasting Co. Inc. (original owner).

Network ABC. Rep Hollingbery (West Coast); Webb (East Coast).

Frank A. Van Wagenen, pres, coml mgr & co-owner; Harold E. Van Wagenen, gen mgr, prog dir & co-owner; Dorothy Hinckley, traffic dir; John Beach, news dir; Francis O. Boyer, chief engr.

KOVO (1937): 960 kc; 5 kw-D, 1 kw-N, DA-N. P. O. Box 949. Phone Franklin 3-8550. KOVO Inc. (acquired station Oct. 1, 1956).

Network ABC; Intermountain. Rep Petry; Knodel.

Ashley Robison, pres; Glenn C. Shaw, vp & gen mgr; Glenn K. Shaw, coml mgr; Jim Avery, prog dir; Donald Jensen, prom mgr & pub affrs dir; Melba Clayton, news dir; Dale Buhanan, chief engr.

RICHFIELD, Sevier County

KSVC (1947): 980 kc; 5 kw-D. Phone Twin Oaks 6-4456. Sevier Valley Broadcasting Co. (original owner).

Network ABC; Intermountain. Rep Avery-Knodel.

Homer R. Bandle, pres; Bill King, gen & sls mgr; Lynn Meyer, natl sls mgr.

ST. GEORGE, Washington County

KDXU (July 3, 1957): 1450 kc; 250 w. P. O. Box 179. Phone Orchard 3-3579. Roy C. Winkelmann (acquired station Oct. 1, 1958).

Roy C. Winkelmann, owner-mgr; Ellen Winkelmann, prog dir; Rodney Nelson, news dir; Wendell Motter, chief engr.

SALT LAKE CITY, Salt Lake County

KALL (1945): 910 kc; 5 kw-D, 1 kw-N, DA-2. 146 S. Main St., zone 1. Phone Empire 4-3561. TWX SU 391. Salt Lake City Broadcasting Co. Inc. See "Newspaper Ownership."

Network ABC; Intermountain. Rep Avery-Knodel.

George C. Hatch, pres; Homer K. Peterson, gen & coml mgr; Florian J. Wineriter, prog dir; Will Lucas, prom mgr; Bruce M. Miller, news dir; W. D'Orr Cozzens, chief engr.

KUTV (TV): Tv companion of KALL.

KCPX (1923): 1320 kc; 5 kw, DA-1. 130 Social Hall Ave. Phone Davis 2-5681. Columbia Pictures Electronics Co. Inc. (acquired station 1959). See Columbia Pictures Stations in "Group Ownership."

Network NBC. Rep Katz. Specialty programs: German, 1 hr. wkly. Norman Louvau, vp; Carson Rennie, gen mgr; Jack Adamson, coml mgr; Ed Kemp, prog dir; Roy Gibson, news dir; Alan Gunderson, chief engr.

KCPX-FM: 98.7 mc; 1.2 kw. Antenna height—2970 feet. Duplicates KCPX (above).

KCPX-TV: Tv companion of KCPX-AM-FM.

KLUB (Aug. 1, 1938): 570 kc; 5 kw, DA-1. 165 Social Hall Ave., zone 11. Phone Elgin 9-7794. KLUB Broadcasting Co. (original owner). Network MBS. Rep Hollingbery.

Frank C. Carman, pres, gen mgr & natl sls dir; Harold Collipriest, loc coml mgr; Frank C. McIntyre, stn dir; James Dakon, prom mgr; Mel Hordman, news dir; Delbert Williams, chief engr.

KLUB-FM (Feb. 1, 1961): 97.1 mc; 4.8 kw. Antenna height—minus 380 feet. Same address, licensee and staff as KLUB above. Duplicates KLUB above 10% (approx.).

KMUR (See Murray, Utah).

KNAK (1945): 1280 kc; 5 kw-D, 500 w-N, DA-N. 1042 S. 6th W., zone 4. Phone Empire 4-3685. Granite District Radio Broadcasting Co. (original owner).

Rep Young. Howard Johnson, pres & chief engr; William E. Wright, gen mgr; Clyde Anderson, coml mgr; Mildred Baker, prog dir; Joe Lee, news dir.

KSL (May 6, 1922): 1160 kc; 50 kw. Broadcast House, zone 11. Phone Elgin 5-4611. Radio Service Corp. of Utah (acquired station June 1924). See Mormon Stations in "Group Ownership."

Network CBS. Rep Peters, Griffin, Woodward. Arch L. Madsen, pres; Joseph A. Kjar, gen & sls mgr; Raymond Fritsch, natl sls mgr; Rex L. Campbell, prog dir; Eldean Bennett, prom mgr; Jim Topping, news dir; M. J. Jones, audio supvr; Vince M. Clayton, chief engr.

UTAH

KSL-FM (Dec. 26, 1946): 100.3 mc; 4 kw. Antenna height—3620 feet. Same address, license & staff as KSL (above). Independent programming. Stereocast by multiplex.

KSL-TV: Tv companion of KSL-AM-FM.

KSOP (Feb. 1, 1955): 1370 kc; 1 kw-D. P. O. Box 15588. Phone Hunter 4-4435. Seagull Broadcasting Co. (acquired station January 1957). Reps Bernard; Harlan G. Oakes; Weed.

Specialty programs: Spanish, 1 hr. wkly.

M. H. Hilton, pres & gen mgr; Gil Hilton, coml mgr; Robert Wooten, prog dir; Harold Jensen, prom mgr; Lyle O. Wahlquist, chief engr.

KSXX (May 13, 1960): 630 kc; 1 kw-D, DA-D. 364 S. State. Phone Elgin 5-6233. W. P. Fuller III (original owner).

Rep Bernard Howard.

W. P. Fuller III, pres; Allan Thomas, gen & sls mgr; Joyce Small, prog dir; D. R. Hale, chief engr.

***KUER (FM)** (1961): 90.1 mc; 0.35 kw. Antenna height—minus 318 feet. (CP 1.1 kw. Antenna height—2950 feet). U. of Utah.

KWHO (Nov. 15, 1955): 860 kc; 1 kw-D. 510-512 E. 2nd S., zone 2. Phone Davis 2-5819. Radio Station KWHO (acquired station June 4, 1956).

Rep Sandeberg.

Specialty programs: Scandinavian, 1 hr. wkly. Reese C. Anderson, pres & gen mgr; John F. Reynolds, coml mgr; Jack A. Giudici, prog dir; Virginia A. Hughes, prom mgr; Patrick Thorne, news dir; Marvin C. Zitting, chief engr.

KWIC (Nov. 16, 1956): 1570 kc; 500 w-D. 1247 Wilmington Ave., zone 9. Phone Hunter 4-8791. Sugarhouse Broadcasting Co. (original owner).

Dale R. Curtis, pres; Tom Ivory, gen mgr; Starley Bush, coml mgr; Paul Coburn, prog dir; Kay Turner, chief engr.

SPANISH FORK, Utah County

KONI (July 24, 1960): 1480 kc; 1 kw-D. 2500 S. Main. Phone 798-3571. Pioneer Broadcasting Co. (original owner).

Rep Hopewell.

George K. Culbertson, pres, gen mgr & chief engr; Lee K. Culbertson, coml mgr; Mrs. Charlotte L. Culbertson, prog dir; John Galarneau, news dir.

TOOELE, Tooele County

KDYL (July 3, 1956): 990 kc; 1 kw-D. P. O. Box 449. Phone 882-1441. Tooele County Radio and Television Broadcasting Inc. (acquired station Oct. 18, 1961).

Network Keystone. Rep Hopewell.

Jack Arthur Tranter, pres & sls mgr; Thomas Dee Tranter, gen mgr; Burnell G. Stanton, prog dir; Nona Shibley, news dir; Lawrence J. Anderson, chief engr.

VERNAL, Uintah County

KVEL (Jan. 19, 1947): 1250 kc; 5 kw-D. 120 East Main. Phone 494. Uintah Broadcasting & Television Co. (original owner).

Network ABC; MBS; Keystone; Intermountain. Specialty programs: Indian, ½ hr. wkly.

James C. Wallentine, pres & gen mgr; Dwayne Case, stn mgr; Everett Coon, coml mgr; Lois Freestone, prog dir; Joe Hulse, news dir; Ralph Smart, chief engr.

HAMILTON-LANDIS

& ASSOCIATES, Inc.

NATIONWIDE MEDIA BROKERS
WASHINGTON, D. C., CHICAGO, DALLAS,
SAN FRANCISCO

SELL **MORE**

RADIO & TELEVISION STATIONS
IN THE WEST—NEAREST OFFICE IS—
111 SUTTER ST., SAN FRANCISCO 4
EXBROOK 2-5671

VERMONT

*Non-commercial

CALL COLLINS



Lin Leggett

Eastern Region Sales

Time & Life Building

1271 Avenue of the Americas

New York 20, New York

Phone: Judson 6-5678

BARRE, Washington County

WSKI (see Montpelier)

WSNO (Oct. 13, 1959): 1450 kc; 1 kw-D, 250 w-N. P. O. Box 1. Phone Granite 6-4168. Robert I. Kimel and Besse W. Grad (acquired station July 8, 1960).

Network CBS; Keystone. Rep Breen & Ward; New England Spot Sales.

Robert I. Kimel, gen mgr; Alan H. Noyes, stn mgr; Edmond G. Rousse, coml mgr; Richard Rossi, prog dir; Eliot Page, news dir; Allan R. Machell, chief engr.

BENNINGTON, Bennington County

WBTV (Sept. 13, 1953): 1370 kc; 1 kw-D. P. O. Box 560. Phone 6321. Catamount Broadcasters Inc. (original owner).

Rep Nona Kirby (Boston).

Mrs. Belva Chase Keyworth, pres-treas & stn mgr; J. Gordon Keyworth, chief engr; Roy M. Andersen, coml mgr & news dir.

BRATTLEBORO, Windham County

WKVT (Nov. 29, 1959): 1490 kc; 250 w (CP 1 kw-D, 250 w-N). P. O. Box 818. Phone Alpine 4-2343. WKVT Corp. (original owner). See Highland Stations in "Group Ownership."

Network CBS; Yankee. Rep Meeker (national); New England Spot Sales.

Joseph K. Close, pres; Edward D. Somes, gen mgr, coml mgr & chief engr; John P. Benjamin, news dir.

WTSA (April 19, 1950): 1450 kc; 1 kw-D, 250 w-N. P. O. Box 819, Pulney Rd. Phone Alpine 4-4567. Tri-State Area Broadcasting Corp. (acquired station October 1953). See Theodore Feinstein Stations in "Group Ownership."

Network Mutual. Rep Walker-Rawalt.

Theodore Feinstein, pres; Kenneth M. Albridge, gen mgr; Edna M. Albridge, coml mgr & women's dir; Ed Ellis, prog dir; Alan Peters, news dir; Lou Jordan, chief engr.

BURLINGTON, Chittenden County

WCAX (Nov. 4, 1931): 620 kc; 5 kw, DA-2. 100 Market Square, South Burlington, Vt. Phone University 2-5761. TWX Burlington, Vt. 21. WCAX Radio Inc. (acquired station November 1941).

Network NBC. Rep Avery-Knodel.

C. P. Hasbrook, pres; A. E. Spokes, gen & coml mgr; John A. Sullivan, news dir; James W. Tierney, chief engr.

WCAX-TV: Tv companion of WCAX.

WDOT (April 19, 1954): 1400 kc; 250 w (CP 1 kw-D, 250 w-N). 205 College St. Phone University 2-5776. Dot Broadcasting Corp. (original owner).

Rep Masla.

Fortune Pope, pres; George Cameron, gen mgr; Jack Carlin, chief engr.

WJOY (Sept. 14, 1946): 1230 kc; 1 kw-D, 250 w-N. 633 Main St. Phone 864-5774. Vermont Broadcasting Corp. (original owner).

Network ABC. Reps H. Raymer; Kettell-Carter (Boston).

David W. Howe, pres; Frank A. Balch, gen & coml mgr; Ted Barker, prog dir; Robert Chambers, news dir; Hugh T. McKenny, chief engr.

WJOY-FM (June 26, 1962): 98.9 mc; 3.1 kw. Antenna height—310 feet. Independent programming.

MONTPELIER, Washington County

WSKI (Dec. 7, 1947): 1240 kc; 1 kw-D, 250 w-N. 94 Main St. (Montpelier); Hotel Barre (Barre). Phone Capital 3-5275 (Montpelier); Granite 6-5221 (Barre). Green Mt. Broadcasting Co. Inc. (acquired station Dec. 1, 1958).

Network ABC. Rep Creed.

Eben Parsons, pres; Daniel B. Ruggles III, gen mgr; James Canto, coml mgr; John Brunell, prog dir; Terry O'Connor, prom mgr; Robert J. Bannon, news dir; Gerard Marcotte, chief engr.

NEWPORT, Orleans County

WIKE (Oct. 12, 1952). 1490 kc; 1 kw-D, 250 w-N. Box 711. Phone 334-6521. Memphremagog Broadcasting Co. (original owner).

Network NBC; Keystone; North Country Stations. Reps Masla (National); New England Spot Sales; Andy McDermott (Canada).

E. Dean Finney, pres; William Diamond, gen mgr; William W. Graham, coml mgr; Lawrence Knight, stn mgr & prog dir; Dennis Miller, chief engr.

RUTLAND, Rutland County

WHWB (June 1949): 1000 kc; 1 kw-D. Box 591. Phone Prospect 3-3200. Central Vermont Broadcasting Corp. (acquired station 1954).

Rep Gill Perna Inc. (New York); Nona Kirby (Boston).

Specialty programs: Italian 1 hr.; Polish, 1 hr.; both wkly.

John J. Carusone, pres; Francis E. McCormack, gen & coml mgr; Edward R. Lloyd, prog dir & prom mgr; Daniel J. Churchill, chief engr.

WSYB (December 1930): 1380 kc; 5 kw-D, 1 kw-N, DA-N. Dorr Drive. Phone Prospect 3-8140. Philip Weiss Music Co. (original owner).

Network Yankee. Rep Devney (New York); Foster-Creed (Boston).

Philip Weiss, pres, prom, gen & coml mgr; R. Bernard, prog dir; Richard Antos, chief engr.

ST. ALBANS, Franklin County

WWSR (1941): 1420 kc; 1 kw-D. 75 North Main St. Phone Lakeview 4-2157. Robert I. Kimel & Bessie W. Grad (acquired station September 1959).

Rep Breen & Ward; N.E. Spot Sales (New England).

Robert I. Kimel, gen mgr; Cecile Fahl, coml mgr; Harold G. Otley, news dir; Theodore Boisvert, chief engr.

ST. JOHNSBURY, Caledonia County

WTWN (July 10, 1949): 1340 kc; 1 kw-D, 250 w-N. P. O. Box 662. Phone 748-2344. Twin State Broadcasters Inc. (original owner).

Network NBC. Reps Masla (National); New England Spot Sales.

E. Dean Finney, pres & gen mgr; Douglas N. Drown, asst mgr & prog dir; Donald Pera, chief engr; Don Mullally, farm dir.

SPRINGFIELD, Windsor County

WCFR (May 26, 1954): 1480 kc; 1 kw-D. P. O. Box 800. Phone Turner 5-4555. Connecticut Valley Broadcasting Co. Inc. (acquired station Jan. 15, 1958).

Carlo F. Zezza, pres; Gordon I. Stearns, chief engr.

WATERBURY, Washington County

WDEV (July 16, 1931): 550 kc; 5 kw-D, 1 kw-N, DA-2. 9 Stowe St. Phone 244-7321. Lloyd E. Squier (acquired station 1947).

Network Yankee. Reps Walker-Rawalt; Kettell-Carter (Boston).

Lloyd E. Squier, pres & gen mgr; Craig S. Parker, prog dir & coml mgr; Warren C. Chase,

chief engr; Ken D. Squier, prod dir; Ronald DeMatteo, news dir.

WHITE RIVER JUNCTION, Windsor County
WVRJ (May 10, 1959): 910 kc; 1 kw-D. P. O. Box 190. Phone 295-7834. White River Enterprises Inc. (original owner).
Rep Nona Kirby (Boston).
Philip C. Smith, pres & gen mgr; Donald B. Mellin, coml mgr; Ralph B. Skinner Jr., prog dir; Henry H. Jones, chief engr.

VIRGINIA

*Non-commercial

CALL COLLINS



John Stanbery
Box 325
Gatlinburg, Tenn.
Phone: 436-5497

Howard Hepler
Eastern Region Sales
Time & Life Building
1271 Avenue of the Americas
New York 20, New York
Phone: Judson 6-5678

ABINGDON, Washington County

WBBI (Dec. 10, 1956): 1230 kc; 1 kw-D, 250 w-N. P. O. Box 190. Phone Market 8-2147. Burley Broadcasting Inc. (original owner).

Rep Webb.
Nelson Barker, pres; Lindy M. Seamon, gen mgr & chief engr; Ed Quinn, coml mgr; Lois Chambers, prom mgr & prog dir; Victor Parker, news dir.

ALTAVISTA, Campbell County

WKDE (April 29, 1962): 1280 kc; 500 w-D. P. O. Box 512. Phone Forest 9-5588. Altavista Broadcasting Corp. (original owner).

Rep Walton.
Specialty programs: Negro, 8 hrs. wkly.
Ted J. Gray Jr., pres & gen mgr; Harold Gallier, coml mgr; Doug Catlin, prog dir; James Wilkie, chief engr.

ALEXANDRIA

WPIK (Dec. 10, 1945): 730 kc; 1 kw-D (CP 5 kw-D). 523 First St. Phone Overlook 3-3000. Potomac Broadcasting Corp. (original owner).

Rep Advertising Time Sales.
Specialty programs: Greek
Carl L. Lindberg, owner; Howard B. Hayes, vp, gen mgr & prog dir; John C. Moran, coml mgr; Robert E. L. Moore, prom mgr; Robert Dupree, prog dir; Arthur McDougall, chief engr.

ARLINGTON, Arlington County

WAVA (Nov. 7, 1946): 780 kc; 1 kw-D. WAVA Radio Park. Phone Kenmore 6-9000. United States Transdynamics Corp. (acquired station Aug. 1, 1960). See Arundel Stations in "Group Ownership."

Rep Weed.
Arthur W. Arundel, pres & gen mgr; John R. Burgreen, exec vp (sls); John J. Ashwell, news & pub affrs dir; Alexander Cabot, news correspondent; Francis Kendall, chief engr; Margaret Kahler, admin officer; Joseph Weeks, prod dir.

WAVA-FM (Aug. 1, 1948): 105.1 mc; 20 kw. Antenna height—490 feet. Duplicates WAVA above 60% (approx.). Richard Cerri, opns dir.

WEAM (1947): 1390 kc; 5 kw, DA-2. 1515 N. Courthouse Rd., zone 1. Phone Jackson 4-7500. Arlington-Fairfax Broadcasting Co. See Harold H. Thoms Stations in "Group Ownership."

Rep Katz.

Harold H. Thoms, pres; Kenneth L. Wood, gen mgr; Peter A. Giordano, local sls mgr; Bob Harndenbergh, natl sls mgr; Mark Holiday, prog & prod dir; James Self, chief engr.

ASHLAND, Hanover County

WIVE (Aug. 15, 1960): 1430 kc; 1kw-D. 1805 Cooper Road, Richmond 25. WDYL Radio Inc. (acquired station Sept. 1, 1961).

John Laurino, pres; Robert Cobbins, gen mgr; James Reeder, prog dir.

BASSETT, Henry County

WODY (Oct. 1, 1960): 900 kc; 250 w, DA-D. (CP 500 w, DA-D). Drawer 231. Phone National 9-2509. WYTI Inc. (original owner).

Specialty programs: Italian, 6 hrs wkly.
S. L. Goodman, pres; Lester L. Williams, vp; Harry R. Crosby, gen mgr; Blane Woody, coml mgr; Eddie Wall, prog dir; Arnold Terry, prom mgr; William M. Farley, chief engr.

BEDFORD, Bedford County

WBLT (Feb. 9, 1950): 1350 kc; 1 kw-D. P. O. Box 406. Phone 586-8245. Bedford Broadcasting Corp. (original owner).

James E. Synan, pres & gen mgr; John P. Laughlin, chief engr.

BIG STONE GAP, Wise County

WLSD (Aug. 20, 1953): 1220 kc; 1 kw-D. P. O. Box 244. Phone 1000. Gap Broadcasting Co. (original owner).

W. H. Wren Jr., pres, gen & coml mgr; Jean B. Wren, prog dir.

BLACKSTONE, Nottoway County

WKLV (1947): 1440 kc; 5 kw-D. Drawer 192. Phone 478. TWX 7760. Blackstone Broadcasting Corp. (acquired station December 1951).

Network Keystone.
Harris L. Umstead, pres, gen mgr & coml mgr; John R. Clement, news dir; J. E. Fox, chief engr.

BRISTOL, Washington County

WCYB (1946): 690 kc; 10 kw-D. P. O. Box 1009. Phone North 9-4161. TWX Bristol, Va. 91. Appalachian Broadcasting Corp. (original owner).

Network ABC. Rep Headley-Reed.
Robert H. Smith, pres & gen mgr; J. Fey Rogers, vp & sls mgr; William S. Kilgore, prod mgr; Walter Crockett, news dir; R. V. Robinson, chief engr.

WCYB-TV: Tv companion of WCYB.

WFHG (January 1947): 980 kc; 5 kw-D, 1 kw-N, DA-N. P. O. Box 799. Phone North 9-8112. Bristol Broadcasting Co. (acquired station 1948).

Network MBS. Rep Walker-Rawalit.
W. C. Nininger, pres; W. L. Nininger, gen mgr; Jack Martin, coml mgr; Robert M. Fleming, prog dir; John Hughlett Jr., chief engr.

CHARLOTTESVILLE, Albemarle County

WCHV (1930): 1260 kc; 5 kw-D, 1 kw-N, DA-2. Rose Hill Drive. Phone 2-5121. Eastern Broadcasting Corp. (acquired station 1959). See Roger Neuhoff Stations in "Group Ownership."

Networks ABC, MBS. Rep Eastern Broadcasting Spot Sales.

Roger Neuhoff, pres; Robert C. Walker, exec vp & gen mgr; Charles H. Smith Jr., coml mgr; Colin Rosse, prog dir; Arthur Brown, chief engr.

WCCV-FM (1959): 97.5 mc; 3.4 kw. Antenna height—110 feet. Same licensee, staff and address as WCHV (above).

WELK (October 1957): 1010 kc; 1 kw-D. Box 1294. Phone 293-8080. Virginia Broadcasting Co. (acquired station June 5, 1960).

Network Keystone. Rep Walton.

James W. Deter, pres; Robert H. MacCallum, gen mgr & prog dir; Thomas M. Behrendt, coml mgr; Lawrence L. Kennedy, chief engr.

WINA (September 1949): 1400 kc; 1 kw-D, 250 w-N. P. O. Box 1230. Phone 296-6177. Charlottesville Broadcasting Corp. (original owner).

Network NBC. Rep Clark; Dora-Clayton. Specialty programs: Spanish, 1 hr. wkly.
Donald G. Heyne, pres & gen mgr; Edward M. Desmond, prog dir; G. Wayne Harris, news dir; Eugene V. Bossieux, chief engr.

WINA-FM (October 1954): 95.3 mc; 0.62 kw. Antenna height—225 feet. Duplicates WINA (above).

*WTJU (FM) (April 1, 1957): 91.3 mc; 0.01 kw. Cabell Hall, U. of Virginia. Phone 2-2166, ext. 3237. U. of Virginia (original owner).

R. G. Collins, gen mgr & prog dir; Beril M. Abraham, dir of news and special events; E. Benjamin Crutchfield, chief engr.

CHASE CITY, Mecklenburg County

WMEK (Jan. 18, 1959): 980 kc; 500 w-D. P. O. Box 697. Phone Drake 2-3141. Mecklenburg Broadcasting Co. Inc. (original owner).

Network ABC; Keystone.
Specialty programs: Negro, 12 hrs. wkly.
John L. Cole Jr., pres; Arthur Moran, gen & coml mgr; Richard Seaver, prog dir; Bob Hart, prom mgr; Albert Mull, chief engr.

CHRISTIANSBURG, Montgomery County

WBCR (1954): 1260 kc; 1 kw-D. P. O. Box 1260. Phone Evergreen 2-4291. WBCR, Inc. (acquired station July 1, 1958).

Rep Grant Webb.
A. H. Griffith, pres, gen mgr & prog dir; Lewis S. Kanode Jr., coml mgr; Rebecca McCoy, office mgr; Darrell Hudnall, news dir; C. R. Mills Jr., chief engr.

CLIFTON FORGE, Allegheny County

WCFV (Oct. 19, 1950): 1230 kc; 1 kw-D, 250 w-N. Fairview Heights. Phone 862-4147. Radio Station WCFV (acquired station April 1, 1959).

Network MBS. Rep Walton.
Specialty programs: Negro, 1 hr. wkly.
James R. Reese Jr., owner & gen mgr; V. W. Greaves, coml mgr; Jim Reese III, prog dir; Shirley White, traf mgr; James McNeil Hungate, chief engr.

CLINCHO, Dickenson County

WDIC (1962): 1430 kc; 1 kw-D. Dickinson County Broadcasting Corp. (original owner).

COLONIAL HEIGHTS, Dinwiddie County

WPVA (See Petersburg, Va.).

COVINGTON, Allegheny County

WKEY (May 23, 1941): 1340 kc; 1 kw-D, 250 w-N. P. O. Box 710. Phone 962-1133. Earl M. Key (acquired station May 26, 1942).

Network ABC; Keystone. Rep Spot Time Sales.
Earl M. Key, owner & gen mgr; Kenneth Bryant, coml mgr & news dir; John Lee Davis, prog dir; Grover Faulk, chief engr.

CREWE, Nottoway County

WSVS (April 7, 1947): 800 kc; 1 kw-D (CP 5 kw-D). 800 Melody Lane. Phone 7811. Southern Virginia Broadcasting Corp. (original owner).

C. S. Willis, pres; Freeman S. Stewart, gen mgr; Paul V. Williams, coml mgr; Frank Smith, prog dir; C. E. Wilson, chief engr.

WSVS-FM (June 9, 1949): 104.7 mc; 14 kw. Antenna height—450 feet. Duplicates WSVS (above).

VIRGINIA

CULPEPER, Culpeper County

WCVA (February 1949): 1490 kc; 1 kw-D, 250 w-N. P. O. Box 672. Phone Valley 5-8338. Culpeper Broadcasting Corp. (original owner).

Networks MBS; Keystone. Rep Indie Sales. Specialty programs: Negro, 3 hrs. wkly. Leonard T. Preston, pres; John T. Rogers, gen mgr, prom mgr & opns exec; Tucker Butler, coml mgr; Edward Gombos, prog dir & news dir; Gil Gildemann, chief engr.

DANVILLE, Pittsylvania County

WBTM (May 24, 1930): 1330 kc; 5 kw-D, 1 kw-N, DA-N. 710 Grove St. Phone Swift 3-4411. Piedmont Broadcasting Corp. (original owner).

Network ABC. Rep Gill-Perna. W. E. Gardner Jr., pres; James H. Crawford Jr., exec vp & gen mgr; Milton N. Adams, vp & sec-treas; J. E. Allgood Jr., vp for sls & prom; Leon Smith, news dir; Millard F. McKinsey, chief engr.

WBTM LEADS IN
AUDIENCE—SALES—PROMOTION
 in World's Best Tobacco Market
 PIEDMONT BROADCASTING CORPORATION
 DANVILLE, VIRGINIA

WDVA (June 29, 1947): 1250 kc; 5 kw-D, 1 kw-N, DA-N. Lexington Ave. Phone 792-9311. Virginia-Carolina Broadcastng Corp. (original owner). See "Newspaper Ownership."

Network MBS. Rep Clark. Specialty programs: Negro, 2 hrs. wkly. Harry R. Link, pres; Dick Campbell, gen mgr & prog dir; Ralph Hess Jr., coml mgr; Jeff Waugh, prom mgr; Charles Craig, news dir; Howard Clendenen, chief engr.

WILA (Aug. 25, 1957): 1580 kc; 1 kw-D. 560 Patton St. Phone Swift 2-2133. Baron Broadcasting Corp. (acquired station Sept. 1960).

Network International Negro Radio. Rep Howard.

Specialty programs: Negro, 100%. Ralph J. Baron, pres; George J. Lund, gen mgr; Neil McMillian, coml mgr; Harvey Jacobs, prog dir; Joseph Edmunds, prom mgr; Randy Brown, news dir; Roger Lea, chief engr.

WYPR (Sept. 7, 1959): 970 kc; 1 kw-D. P. O. Box 971. Phone Swift 2-6022. WSSB Inc. (acquired station Nov. 15, 1961). See James S. Beattie Stations in "Group Ownership."

Rep Weed. James S. Beattie, pres; Edward A. Gray, gen & coml mgr.

DEERFIELD, Augusta County

WABH (March 9, 1962): 1150 kc; 1 kw-D. Deerfield, Va. Phone Deerfield 939-1150. Deerfield Broadcasting Co. (original owner).

Reps Hopewell; Beaver. David G. Hendricks, gen mgr & prog dir; Ralph O. Hamilton, stn & coml mgr; J. L. McFarland, chief engr.

EMPORIA, Greensville County

WEVA (Nov. 4, 1952): 860 kc; 1 kw-D. P. O. Box 792. Phone Melrose 4-2133. Stone Broadcasting Corp. (original owner).

Network Keystone. Willis L. Stone, pres, treas & gen mgr; Don-

ald O. Collins, coml mgr; Eddie Anderson, prog & news dir; Dick Phillips, prom mgr & prog dir; Skip Lyndon, news dir; Elton A. Short Jr., chief engr.

FAIRFAX, Fairfax County

WEEL (October 1955): 1310 kc; 1 kw-D, 500 w-N, DA-N. 2nd & Oak Sts. Phone Crescent 3-4000. O. K. Broadcasting Corp. (original owners).

Rep Best. George E. Oleson, pres; Arthur Kellar, gen mgr; Philip Long, coml mgr; Jules Henry, prog dir; Warren Carmicheal, news dir; Bernard A. Terrien, chief engr.

FALLS CHURCH, Fairfax County

WFAX (Sept. 15, 1948): 1220 kc; 1 kw-D (CP 5 kw-D). Tower Square. Phone Jefferson 2-1220. Lamar A. Newcomb (original owner).

Network Keystone. Specialty programs: Greek, 1 hr. wkly. Lamar A. Newcomb, owner & gen mgr; Howard A. Gordon, coml mgr; Genevieve M. Newcomb, prog dir; George Thorburne, prom mgr; Roy Martin, news dir.

FARMVILLE, Prince Edward County

WFLO (August 1947): 870 kc; 1 kw-D. Drawer 179. Phone Export 2-4195. Colonial Broadcasting Co. (original owner).

Mrs. Carla B. Keys, owner; John D. Wilson, mgr; Al Smith, prog dir; O. C. Covington, chief engr.

WFLO-FM (May 1961): 95.7 mc; 6.3 kw. Antenna height—300 feet. Programs separately from WFLO (above).

FRANKLIN, Southampton County

WYSR (1956): 1250 kc; 1 kw-D. 102 E. 4th Ave. Phone Logan 2-3135. Franklin Broadcasting Corp. (acquired station Aug. 10, 1959).

Rep Clark. Specialty programs: Negro 12 hrs. wkly. Thomas F. Clark, pres; Augie Bender, stn mgr; Ted Tatar, prog dir; Richard Harris, chief engr.

FREDERICKSBURG

WFLS (July 15, 1960): 1350 kc; 500 w-D. 305 William St. Phone 373-1500. Star Broadcasting Corp. (original owner). See "Newspaper Ownership."

Rep Dome. Specialty programs: Negro, ½ hr. wkly. Charles S. Rowe, pres; Josiah P. Rowe III, gen mgr; James William Poole, stn & coml mgr & chief engr; Ray H. Honaker, prog dir; Mary Calamos, prom mgr; Frank S. Starling, news dir.

WFLS-FM (June 12, 1962): 93.3 mc; 41.5 kw. Antenna height—330 feet. Duplicates WFLS (above) 75% (approx).

WFVA (Sept. 8, 1939): 1230 kc; 1 kw-D, 250 w-N. Box 269. Phone 373-7721. Fredericksburg Broadcasting Corp. (original owner). See Richard Field Lewis Jr. Stations in "Group Ownership."

Networks ABC; Mid-Atlantic. Reps Spot Time sales; Phila. Spot Sales; Zwahlen (southeast). Specialty programs: ½ hr. wkly.

Mrs. Marion Park Lewis, exec vp; John Carl Morgan, gen mgr, chief engr & natl sls mgr; Jack H. Tucker, loc sls mgr; John Calhoun, prog dir & prom mgr.

WFVA-FM (May 15, 1960): 101.5 mc; 5.1 kw. Antenna height—58 feet. Duplicates WFVA (above) except for special events.

FRONT ROYAL, Warren County

WFTR (Sept. 19, 1948): 1450 kc; 1 kw-D, 250 w-N. P. O. Box 192. Phone Melrose 5-4121. Sky-Park Broadcasting Corp. (original owner).

J. Gruver Hillidge, pres; Ken Gordon, gen mgr; Drayton Gordon, coml mgr; Richard Dovell, news dir; F. M. Kendall, chief engr.

GALAX, Carroll County

WBOB (Feb. 1, 1947): 1360 kc; 1 kw-D. P. O. Box 270. Phone Belmont 6-2921. Carroll-Grayson Broadcasting Corp. (original owner).

Network Keystone. Robert V. Morris, pres; Joseph P. Crockett, gen mgr & sec-treas; J. Brice Parks, sls mgr; Mrs. Muriel M. Bell, prog dir; Edward Boyer, news dir & chief engr.

WBOB-FM: 98.1 mc; 5.2 kw. Antenna height—180 feet. Same ownership as WBOB above.

GATE CITY, Scott County

WGAT (July 24, 1959): 1050 kc; 250 w-D. P. O. Box 37. Phone 386-7025. Rogers-McGuire Broadcasting Corp. (acquired station April 19, 1961).

Charles J. McGuire, pres; Charlie Doll, gen mgr; Jim Roberts, prog dir & prom mgr.

GLOUCESTER, Gloucester County

WDDY (Jan. 20, 1957): 1420 kc; 1 kw-D. P. O. Box 673. Phone Oxford 3-4302. Cape Radio Inc. (acquired station June 16, 1958).

Network Keystone. Specialty programs: Negro, 12 hrs. wkly. Arthur Lazarow, pres & gen mgr; Joan R. Lazarow, asst gen mgr; Jack Gillen, news dir; Charles Lawrence, chief engr.

GRETNA, Pittsylvania County

WMNA (Aug. 10, 1956): 730 kc; 1 kw-D, DA-D. P. O. Box 730. Phone 4730. Central Virginia Broadcasting Co. (original owner).

Network Keystone. James O. Parsons, pres; Lyle C. Motley, exec vp & gen mgr; Shirley Bailey, coml mgr; Dell Tyler, prog dir; Graham Jones, prom dir; John Powell, new dir; Charles Lingafelt, chief engr.

WMNA-FM (Feb. 28, 1959): 103.3 mc; 3 kw. Antenna height—105 feet. Duplicates WMNA (above).

GRUNDY, Buchanan County

WNRG (Nov. 16, 1955): 1250 kc; 1 kw-D (CP 940 kc, 5 kw-D). P. O. Box V. Phone Webster 2-2587. Virginia-Kentucky Broadcasting Co. (original owner).

Rep Grant Webb. Herman G. Dotson, pres; Dave Jordan, gen mgr.

HAMPTON

WVEC (July 1, 1948): 1490 kc; 250 w. 1930 E. Pembroke Ave. Phone Park 2-6331. TWX Hampton 165. Peninsula Radio Corp. (original owner).

Networks ABC, NBC. Rep Webb. Thomas P. Chisman, pres & gen mgr; Harrol A. Brauer Jr., vp & dir of sls; Ernest T. Harris Jr., second vp & coml mgr; Jerome Sanford, prog dir; Beverly Avery, prom mgr; Lewis T. Jester, senior vp & news dir; William C. King, chief engr.

WVEC-FM: 101.3 mc; 28 kw. Antenna height—380 feet. Duplicates WVEC (above).

WVEC-TV: Tv companion of WVEC-AM-FM.

HARRISONBURG, Rockingham County

***WEMC (FM)** (1957): 91.7 mc; 0.10 kw. Eastern Mennonite College. Phone 4-7331, Ext. 28. Board of Trustees of Eastern Mennonite College Inc. (original owner).

Sanford Snider, stn mgr; Nelson Roth, prog dir; Harold Kraybill, chief engr.

WHBG (August 1956): 1360 kc; 5 kw-D. 75 E. Market St. Phone 434-9311. Radio Harrisonburg Inc. (acquired station July 1959).

Rep Walton. W. W. Greer Jr., pres; Bill Kramer, stn & prom mgr & prog dir; David Frankel, sls mgr; Harold Richardson, chief engr.

HAMILTON-LANDIS
& ASSOCIATES, Inc.
 NATIONWIDE MEDIA BROKERS
 WASHINGTON, D. C., CHICAGO, DALLAS,
 SAN FRANCISCO
 SELL **MORE**
 RADIO & TELEVISION STATIONS
 IN THE EAST—NEAREST OFFICE IS—
 1737 DeSALES ST., N.W., WASHINGTON
 EXECUTIVE 3-3456

WSVA (June 9, 1935): 550 kc; 5 kw-D, 1 kw-N, DA-N. Rawley Pike. Phone 434-4431. TWX HRNBG 85. Shenandoah Valley Broadcasting Inc. (acquired station June 29, 1956). See Evening Star Stations in "Group Ownership." Also see "Newspaper Ownership."

Network NBC. Reps Venard, Torbet & McConnell; Brown; Hogan & Hartson.

Hamilton Shea, pres & gen mgr; Warren L. Braun, asst gen mgr; Richard H. Johnson, coml mgr; Robert E. Lee, prog dir; James W. MacNeil, news dir; J. M. Foley, chief engr; Wip Robinson III, farm news edit.

WSVA-FM (Dec. 3, 1946): 100.7 mc; 7.2 kw. Antenna height—345 feet. Independent programming from WSVL (above).

WSVA-TV: Tv companion of WSVL-AM-FM.

TIMEBUYERS
PARADISE

WSVALAND
When You Spend Your Time In
WSVALAND
You Can Rest Assured And Forget Numbers Because—
WSVA - RADIO - ALONE
OWNS THE RICH SHENANDOAH VALLEY
Blankets The Richest Agricultural Areas Of
VIRGINIA & WEST VIRGINIA

HIGHLAND SPRINGS, Henrico County

WENZ (granted May 18, 1959): 1450 kc; 250 w. Mark-Raleigh Hotel, Richmond 13, Va. Phone Milton 4-4574. Henrico Radio Corp. (acquired station 1960).

Ken Wood, pres; Charles E. Springer, vp; Van Fortune, prog & news dir; Fred Gray, chief engr; Winnie Richmond, women's dir.

HILLSVILLE, Carroll County

WHW (Sept. 16, 1961): 1400 kc; 250 w. Box 648. Phone Parkway 8-9114. Carroll Broadcasting Co. (original owner).

Dale W. Gallimore, pres, gen mgr & chief engr; Joe Beeson, sls mgr; Marc Day, prog dir; Oattie Padgett, news dir.

HOPEWELL, Prince George County

WHAP (May 31, 1950): 1340 kc; 1 kw-D, 250 w-N. P. O. Box 621. Phone Gl 8-8518. Eastern Broadcasting Corp. (acquired station March 1960). See Roger Neuhoff Stations in "Group Ownership."

Network Keystone. Rep Walton.

Roger A. Neuhoff, pres; Charles E. Dunn, gen mgr; Ed Heffington, prog dir; Tony Ostoppoff, chief engr.

LAWRENCEVILLE, Brunswick County

WLES: 580 kc; 500 w-D. Harry A. Epperson (original owner). See Epperson Stations in "Group Ownership."

LEESBURG, Loudoun County

WAGE (March 1, 1958): 1290 kc; 1 kw-D. P. O. Box 891. Phone Spring 7-1290. WAGE Inc. (acquired station June 1, 1962). See A. V. Tidmore Stations in "Group Ownership."

Network MBS.

James H. Symington, pres; Francis I. Lambert, gen mgr & prog dir; Richard F. Olson, coml mgr; Frank G. Orrison, news dir; John R. Gill, chief engr.

LEXINGTON, Rockbridge County

WREL (Nov. 14, 1948): 1450 kc; 250 w (CP 1 kw-D, 250 w-N). Drawer 902. Phone Hobart 3-2161. Rockbridge Broadcasting Corp. (original owner).

Network Keystone. Rep Indie Sales Inc.

Marshall L. Wilmer, pres; Milton B. Henson, gen mgr; J. B. Trainer, coml mgr; Joe Lynn Jr., prog dir; James I. Bray Jr., chief engr.

LURAY, Page County

WRAA (not on air; target date unknown): 1330 kc; 1 kw-D. Harry A. Epperson (original owner). See Epperson Station in "Group Ownership."

LYNCHBURG, Campbell County

WBRC (Sept. 7, 1956): 1050 kc; 1 kw-D. P. O. Box 1079. Phone Victor 6-6541. Harry A. Epperson Sr. (original owner). See Harry A. Epperson Sr. Stations in "Group Ownership."

Network Keystone. Rep Thomas F. Clark.

Specialty programs: Negro.

Harry A. Epperson Sr., owner; Thomas L. Buckley, gen & coml mgr; Mrs. Eddie Raymond, prog dir; Joe Johnson, farm mgr.

WDMS (Feb. 22, 1962): 1320 kc; 1kw-D. 1100 Peoples National Bank Bldg. Phone 847-6666. Southeastern Broadcasting Corp.

Reps Breen & Ward; Beaver (Southern).

Danny Shaver, pres & gen mgr; Jay Seibel, sls mgr. Barbara J. Trear, prog dir; Mary E. Gray, prom mgr; Stu Pollard, news dir; Jim Wilkie, chief engr.

WLVA (April 21, 1930): 590 kc; 1 kw, DA-2. 2320 Langhorne Rd. Phone Victor 5-1242. TWX Lynchburg 80. Lynchburg Broadcasting Corp. (original owner).

Network ABC. Rep Masla.

Philip P. Allen, pres & gen mgr; Thomas L. Turner, coml mgr; Warren H. Uttal, prog dir & prom mgr; Fran Russell, news dir; John T. Orth, chief engr.

WLVA-TV: Tv companion of WLVA (above).

WWOD (1947): 1390 kc; 5 kw-D, 1 kw-N, DA-N. P. O. Box 1300. Phone Victor 5-3441. Lynchburg Independent Broadcasters (acquired station 1955). See Cy N. Bahakel Stations in "Group Ownership."

Network MBS. Rep Burn Smith.

Cy N. Bahakel, pres; Henry W. Hughes, gen mgr; William Ostrom, prom mgr; Joseph Johnson, farm dir; Samuel Raymond, chief engr.

WWOD-FM (1948): 100.1 mc; 0.94 kw. Antenna height—170 feet (CP 1 kw). Same licensee as WWOD (above).

MANASSAS, Prince William County

WPRW (Oct. 1, 1957): 1460 kc; 500 w-D. P. O. Box 151. Phone Empire 8-3108. Prince William Broadcasting Corp. (original owner).

Harold H. Hersch, pres-treas; W. T. Merchant Jr., gen mgr; C. A. Sinclair III, coml mgr; Robert Shipley, news & prog dir; Thomas Sullivan, chief engr.

WPRW-FM (April 4, 1961): 106.7 mc; 30 kw. Antenna height—105 feet. Duplicates WPRW (above).

MARION, Smyth County

WMEV (Dec. 12, 1948): 1010 kc; 1 kw-D. P. O. Box 470. Phone State 3-9001. Mountain Empire Broadcasting Corp. (original owner).

Networks ABC; Keystone. Rep Indie Sales.

Robert C. Wolfenden, pres & gen mgr; Mrs. Robert C. Wolfenden, prog dir; Fred Cox, chief engr.

WMEV-FM (June 21, 1961): 93.9 mc; 3.5 kw. Antenna height—1480 feet. Duplicates WMEV (above), except at night.

WOLD (April 25, 1962): 1330 kc; 1 kw-D. P. O. Box 285. Phone 783-7109. The Seward Broadcasting Co. (original owner).

Network MBS.

Charles B. Seward, pres & gen mgr; Sammy Russell, prog dir; Mike Wilson, news dir; Doug Slough, chief engr.

MARTINSVILLE, Henry County

WHEE (Aug. 4, 1954): 1370 kc; 5 kw-D. P. O. Drawer 552. Phone Mercury 2-9811. Patrick Henry Broadcasting Corp. (original owner).

Specialty programs: Negro, 6 hrs. wkly.

Philip F. Hedrick, pres; Charles F. Adams, comgr & coml mgr; Thomas W. Patterson, co-mgr & prom mgr; Grace P. Uram, prog dir; T. Eddie Tatum, news dir & chief engr.

WMVA (December 1941): 1450 kc; 1 kw-D, 250 w-N. P. O. Box 831. Phone Mercury 2-2152. Martinsville Broadcasting Co. (original owner).

Networks NBC; Keystone. Rep Bob Dore.

Jacob C. Aaron, pres; John W. Bouldin Jr., gen mgr; Lynwood J. Judkins Jr., coml mgr; H. Pete Bluhm, prog dir; Madge K. French, prom mgr; Edwin G. Burch, news & sports dir; B. Edward Boyer, chief engr.

WMVA-FM (January 1950): 96.3 mc; 14.5 kw. Antenna height—625 feet. Duplicates WMVA above 90% (approx.). Stereocast by multiplex.

MT. JACKSON, Shenandoah County

WSIG (April 23, 1954): 790 kc; 1 kw-D. WSIG Bldg. Phone 477-3128. Richard F. Lewis Jr. Inc. of Mt. Jackson (original owner). See Richard Field Lewis Jr. Stations in "Group Ownership."

Network MBS; Mid-Atlantic. Reps Spot Time Sales; Philadelphia Spot Sales; Zwahlen.

Marion P. Lewis, pres; Donald Funkhouser, gen mgr; Bill R. Love, chief engr.

NARROWS-PEARISBURG, Giles County

WNRV (August 1953): 990 kc; 1 kw-D. Narrows, Va. Phone Park 6-2211. E. D. & Megan McWilliams (acquired station May 1, 1950).

Network MBS.

Megan H. McWilliams, pres; Robert M. Whitehead, gen mgr; George Lille, coml mgr; Paul Comer, news dir; R. G. Kelly, chief engr.

NEWPORT NEWS

WGH (October 1927): 1310 kc; 5 kw, DA-N. P. O. Box 98. Phone 826-1310. Hampton Roads Broadcasting Corp. (original owner). See "Newspaper Ownership."

Rep Blair.

W. R. Van Buren, pres; Ambert Dail, gen mgr; Howard Jernigan, coml mgr; William Walker, prom mgr; Gene Creasy, prog mgr; Jim Moore, news dir; George Sokol, chief engr.

WGH-FM: 97.3 mc; 100 kw. Antenna height—330 feet. Same ownership as WGH (above).

WTID (1947): 1270 kc, 1 kw-D. 114 24th St. Phone 244-7991. Twelve Seventy Inc. (acquired station 1961).

Rep Walton.

Max Reznick, pres; Al Lynn, gen mgr; Tom Bradshaw, opns mgr; Marvin Burton, stn mgr & sls dir; George Gatley, coml mgr; John Bosman, prog dir; Roger Gorden, music dir; Ernest Hooper, chief engr.

NORFOLK, Norfolk County

WAVY (see Portsmouth, Va.).

WBOF (see Virginia Beach, Va.).

WCMS (July 1, 1954): 1050 kc; 1 kw-D. 5600 Curlew Dr. Phone 853-7686. WCMS Radio Norfolk Inc. (acquired station June 1, 1961).

Rep Weed.

George A. Crump, pres & gen mgr; George E. Dail, vp, sls; Joseph Hoppel, vp, prog; Steven J. Hart, vp, engr; Charles D. Wiggs, news & pub affrs dir.

WCMS-FM (Oct. 1, 1962): 100.5 mc; 20 kw. Antenna height—210 feet. Duplicates WCMS above 25% (approx.).

WG4 (see Newport News, Va.)

WHIH (see Portsmouth, Va.).

*WMTI (FM): 91.5 mc, 1.45 kw. Antenna height—96 feet (CP 21 kw, antenna height—115 feet). College of William and Mary.

WNOR (April 1949): 1230 kc; 1 kw-D, 250 w-N. 252 W. Brambleton Ave., Norfolk 10. Phone Madison 2-7071. Norfolk Broadcasting Corp. (original owner).

Rep Eastman.

Louis H. Peterson, pres; Jack H. Harris, vp & gen mgr; Joshua Barry, vp & coml mgr; Jim Stanley, prog dir; Louis A. Eberhardt Jr., news dir; George T. Hillier, chief engr.

WNOR-FM (July 19, 1962): 98.7 mc; 59 kw. Antenna height—175 feet. Independent programming from WNOR (above).

VIRGINIA

WRAP (1951): 850 kc; 5 kw-D, 1 kw-N, DA-2. 800 Portlock Bldg. Phone Madison 7-8307. Continental Broadcasting Inc. See Rollins Stations in "Group Ownership."

Rep Continental Broadcasting; Venard, Torbet & McConnell.

O. Wayne Rollins, pres; William Eure, gen mgr; Stuart Barondess, coml mgr; John Askew, prom mgr; Starling Merritt, news dir; Glen Frazier, chief engr; Leola Dyson, dir of pr.

WRVC (FM) (June 1948): 102.5 mc; 8.7 kw. Antenna height—95 feet. 2712 Colley Ave., zone 17. Phone Madison 7-1100. Virginia Good Music Corp. (acquired station 1956).

Network QXR. Reps Good Music Broadcasters Inc.; Walker-Rawalt.

Harrison W. Moore, pres & gen mgr; Norman C. Willcox, coml mgr; Charles G. Massie Jr., prog & news dir; Forrest P. Clay Jr., chief engr.

WTAR (Sept. 21, 1923): 790 kc; 5 kw, DA-N. 720 Boush St., zone 10. Phone Madison 5-6711. TWX NF 299. WTAR Radio-TV Corp. (original owner). See "Newspaper Ownership."

Network CBS. Rep Petry.

Campbell Arnoux, chmn of bd; Robert M. Lambe, pres & gen mgr; Jack B. Prince, vp WTAR AM-FM; James Evans, prom mgr; Larry Saunders, loc sls mgr; Clayton Edwards, news dir; Joel Carlson, pub serv dir; Richard L. Lindell, chief engr.

WTAR-FM (Sept. 21, 1961): 95.7 mc. 40 kw. Antenna height—880 feet. Same licensee as WTAR (above). Independent programming. Stereocast by multiplex.

WTAR-TV: Tv companion of WTAR-AM-FM.

WTID (see Newport News, Va.)

WVEC (see Hampton, Va.)

WXRI (FM) (not on air; target date unknown): 104.5 mc; 12 kw. Antenna height—70 feet. The Christian Broadcasting Network.

WYFI (FM) (Feb. 15, 1959): 99.7 mc; 30 kw. Antenna height—340 feet. Golden Triangle. Phone Madison 5-0375. Metro-WBOF Inc. (acquired station Jan. 28, 1960).

Rep Radio-TV Reps.

Temple W. Seay, pres; Leo Hoarty, gen mgr; Bill Gaspar, coml mgr; Roy Marsh, prog dir; Bill Rhyne, prom mgr; Boyd Harrier, news dir; Earl F. Himes, chief engr.

Fm affiliate of WBOF Virginia Beach.

NORTON, Wise County

WNVA (March 1946): 1350 kc; 5 kw-D. Progress Bldg. Phone 700. Radio-Wise Inc. (acquired station 1957).

Network Keystone.

R. B. Helms, pres; Jack T. Helms, vp & gen mgr; Jack Darnell, asst mgr & coml mgr; Bill Stallard, prog dir; John McMullin, chief engr.

ORANGE, Orange County

WJMA (Sept. 10, 1949): 1340 kc; 1 kw-D, 250 w-N. P. O. Box 271. Phone 7263. WJMA Inc. (acquired station July 1, 1961).

Network NBC; Keystone; Mid-Atlantic. Reps Spot Time Sales; Zwahlen (Southeast).

Arch Harrison Jr., pres, gen & coml mgr; C. W. Little, loc sls mgr; John C. LeGarde, farm news & farm prog dir; Wm. H. "Red" Hager, sports dir.

PENNINGTON GAP, Lee County

WSWV (June 1, 1959): 1570 kc; 1 kw-D. P. O. Box 338. Phone 520. Lee County Broadcasting Co. (original owner).

Dr. Daniel Gabriel, pres & gen mgr.

PETERSBURG, Dinwiddie County

WPVA (1955): 1290 kc; 5 kw-D. P. O. Box 87. Phone Regent 2-3478. Harry A. Epperson Jr. (original owner). See Epperson Stations in "Group Ownership."

Rep Thomas F. Clark.

Harry A. Epperson Jr., owner & mgr.

WSSV (1945): 1240 kc; 1 kw-D, 250 w-N. P. O. Box 231. Phone Regent 3-4567. Petersburg Broadcasting Co. Inc. (acquired station June 1, 1958).

Network MBS. Rep Pearson.

Specialty programs: Negro, 20 hrs. wkly.

Roger A. Beane, pres & gen mgr; John R. Speciale, coml mgr; Robert Peterson, prog dir; Bill Chinn, prom mgr; John Duvall, news dir; Charles Lewis, chief engr.

PORTSMOUTH, Norfolk County

WAVY (1942): 1350 kc; 5 kw, DA-2. 214 W. York St., Norfolk. Phone Madison 7-2345. TWX 172. Tidewater Teleradio Inc. (acquired station 1953).

Rep H-R Representatives.

J. Glen Taylor, pres; Edward G. Sheridan Jr., gen mgr; Lee Leonard, prog dir; Dick Paul, prom mgr; Vern Jones, news dir; Andrew Jackson, chief engr.

WAVY-TV: Tv companion of WAVY.

WHIH (1946): 1400 kc; 250 w (CP 1 kw-D, 250 w-N). 731 Boush St., Norfolk. Phone 625-4231. James Broadcasting Co. (acquired station June 1, 1961).

Network ABC; MBS. Rep Avery-Knodel.

Tim Elliot, pres & gen mgr; Jack Baker, prog dir; Gary Wasserman, prom mgr; Len Martin, news dir; John Dorsey, chief engr.

WPMH (not on air; target date unknown): 1010 kc; 5 kw, DA-D: D. D. Cameron, original owner.

PULASKI, Pulaski County

WPUV (May 31, 1946): 1580 kc; 5 kw-D (1 kw-CR). P. O. Box 351. Phone 3-3931. WPUV Inc. (acquired station July 1, 1957).

Network Keystone.

John A. Columbus, pres, gen mgr & chief engr; Carl Shufflebarger, treas & bus mgr; Lawrence R. Schoenfeld, sec.

QUANTICO, Prince William County

WQVA (Dec. 22, 1961): 1530 kc; 250 w-D. Potomac & Broadway Aves. Phone 875-9460. Radio One Co.

Network MBS.

C. A. Sinclair III, stn mgr; W. T. Merchant Jr., gen mgr; Sid Curless, asst mgr.

RADFORD, Pulaski County

WRAD (1950): 1460 kc; 5 kw-D, 500 w-N, DA-N. P. O. Box 1207. Phone Neptune 9-2461. WRAD Broadcasting Co. (acquired station Oct. 9, 1957). See "Newspaper Ownership."

Rep Hopewell.

E. B. Evans, gen mgr; Raymond L. Hatley, stn mgr; Quentin Welty, gen sls mgr; Ervin White & B. L. Bowman, chief engr.

RICHLANDS, Tazewell County

WRIC (1951): 540 kc; 1 kw-D. P. O. Box 218. Phone Woodlawn 1-4066. Clinch Valley Broadcasting Corp. (original owner).

J. H. Lee, gen & coml mgr; S. A. Lee, prog dir; Russell Ward, news dir; Bill Martin, chief engr.

RICHMOND, Henrico County

WANT (1951): 990 kc; 1 kw-D. 513 N. Main St. United Broadcasting Co. of Virginia (original owner). See United Broadcasting Co. Stations in "Group Ownership."

Rep UBC Sales (N. Y.); Dora-Clayton (Georgia). Specialty programs (wkly): Negro, 84 hrs.

Richard Eaton, pres; Roger Coty, gen mgr; William Gibbon, prog dir; Wilbur Lewis, news dir; Silas Bell, chief engr.

WBBL (1924): 1480 kc; 5 kw, DA-2 (S-WLEE). 1627 Monument Ave. Phone Elgin 9-2463. Grace Covenant Presbyterian Church (original owner).

C. H. Liesfeld, gen mgr; R. W. Raabe, chief engr.

WEET (Nov. 20, 1959): 1320 kc; 1 kw-D. 2106 North Hamilton St. Phone Milton 9-1223. Radio Richmond Inc. (acquired station Nov. 20, 1959).

Rep Masla.

Burton L. Levine, pres & gen mgr; Jesse Duboy, prog dir; Ted Court, asst mgr; Fred Covington, news dir; Don Emerson, chief engr.

WRAD

RADFORD, VA.

★ 5,000 watts, daytime

★ 500 watts, night

ON 1460 KC

"The Mighty Voice of the Beautiful Virginia Highlands"

SERVING: Radford, Christiansburg, Dublin, Pulaski, Blacksburg and Southwest Virginia!

POWER — PROGRAMMING — PERFORMANCE — PROMOTIONS

PLUS: A PROVEN AUDIENCE THAT BUYS! BIG RESULTS ON LOW RATES!

Represented by George T. Hopewell—National

WANT RESULTS

USE

WANT

A

UBC Station

*Richmond's Leading
Independent*

**Most ears are tuned to
Richmond's most popular
independent station.
Don't over-look the
Negro Market.**

WFMV (FM) (Dec. 23, 1961): 103.7 mc; 74 kw. Antenna height—440 feet. Stereocast by multiplex. 2400 N. Lombardy. Phone 355-8031. Professional Broadcasting Inc. (original owner).

Rep Walker-Rawalt.
Gordon F. Sutlitt, pres; Richard W. Galloway, gen mgr; Chuck Pugh, prog dir; Stuart Yarbro, news dir; Wm. Beville, chief engr.

WLEE (October 1945): 1480 kc; 5 kw, DA-2 (S-WBBL). 6200 W. Broad St., zone 26. Phone Atlantic 8-2835. Lee Broadcasting Corp. (original owner). See Tinsley Jr. Stations in "Group Ownership."

Network MBS. Repts Select Station Repts; Clarke Brown (South).

Specialty programs: Negro, 1½ hrs. wkly.
Thomas Tinsley, pres; Harvey Hudson, vp & mgng dir; Joe Mason, stn mgr; Dave Lyman, prog dir; Thomas Kita, opns & mdse mgr; C. B. Bailey & John D. O'Connell, news dirs; Page Rice, chief engr; Richard Via, loc sls mgr; Evelyn Edwards, traf mgr.

WXEX-TV: Tv companion of WLEE.

WMBG (1926): 1380 kc; 5 kw, DA-N. 3301 Broad St., zone 20. Phone Elgin 5-8611. TWX RH 87. Havens & Martin Inc. (original owner). Network ABC.

Wilbur M. Havens, pres & gen mgr; Walter A. Bowry Jr., asst gen & coml mgr; Frank S. Wilson, news & prog dir; William J. Filer, prom mgr; James W. Kyle, chief engr.

WCOD (FM) (March 1946): 98.1 mc; 34 kw. Antenna height—430 feet (CP 50 kw, antenna height—840 feet). Independent programming from WMBG (above).

WTVR (TV): Tv companion of WMBG-WCOD (FM).

***WRFK-FM** (May 1957): 102.9 mc; 16 kw. Antenna height—235 feet (CP 106.5 mc). 3401 Brook Road, zone 27. Phone Elgin 5-7252. Union Theological Seminary in Virginia (original owner).

Robert W. Kirkpatrick, dir; Mrs. Glenna Westler, asst to dir; Mrs. Helen R. Kirkpatrick, music dir; Duncan B. Pearson Jr., chief engr.

WRGM: 1590 kc; 5 kw-D. Southern States Radio Corp.

WRNL (Nov. 15, 1937): 910 kc; 5 kw, DA-N. 111 N. 4th St., zone 13. Phone Milton 3-3436. TWX Richmond 191. WRNL Inc. (acquired station Jan. 1, 1961). See "Newspaper Ownership."

Network CBS. Rep Petry.

D. Tennant Bryan, pres; E. S. Whitlock & Alan S. Donahoe, exec vps; James L. Stott, vp; Frank Soden, vp & gen mgr; A. J. Brent, sec; E. V. Wolstenholme Jr., opns mgr; E. T. Moore, sls mgr; Bob Gilmore, news & sports dir.

WRNL-FM (March 4, 1949): 101.1 mc; 140 kw. Antenna height—320 feet. Duplicates WRNL above 80% (approx.).

WRVA (Nov. 2, 1925): 1140 kc; 50 kw, DA-1. P. O. Box 1516, zone 12. Phone 643-6633. TWX 703-649-3887. Larus & Brother Co. (original owner).

Network NBC. Rep Peters, Griffin, Woodward. William R. Preston, vp; John B. Tansey, gen mgr; Harold B. Barre, sls mgr; Brick Rider, news & prog dir; Irby N. Hollans Jr., prom mgr; Walter R. Bishop, pr dir; Rudolph W. Raabe, chief engr.

WRVA-FM (August 1948): 94.5 mc; 200 kw. Antenna height—355 feet. Duplicates WRVA (above).

WRVA-TV: Tv companion of WRVA-AM-FM.

WXGI (Oct. 1, 1947): 950 kc; 5 kw-D. P. O. Box 8872, zone 25. Phone Belmont 3-7666. Radio Virginia Inc. (original owner).

D. H. Robertson, pres; David M. Wilburn, gen & coml mgr; Robert Coddington, chief engr.

ROANOKE, Roanoke County

WDBJ (June 20, 1924): 960 kc; 5 kw, DA-N. 201 Campbell Avenue S.W., zone 11. Phone 345-1511. TWX RV 18. Times World Corp. (acquired station May 1931). See "Newspaper Ownership."

Network CBS. Rep Peters, Griffin, Woodward. M. W. Armistead III, pres; Ray P. Jordan, in charge of bdcstg; Frank E. Koehler, vp radio & mgr; David R. van Horne, prog mgr; Melvin Mayfield, prom mgr; Forrest M. Landon, news dir; Elbyrne St. Clair, chief engr.

WDBJ-FM (June 1948): 94.9 mc; 14.5 kw. Antenna height—1940 feet. Duplicates WDBJ (above).

WDBJ-TV: Tv companion of WDBJ-AM-FM.

WHYE (April 1957): 910 kc; 1 kw-D. P. O. Box 1187. Phone Diamond 5-0988. Roanoke Broadcasters Inc. (acquired station July 1, 1959).

Rep Weed Radio.

Joseph Mullen, pres; Jon A. Holiday, vp & gen mgr; J. Richard Brown, prom mgr; Ray Mills, chief engr.

WLRJ (FM) (Dec. 17, 1960): 92.3 mc; 2.7 kw. Antenna height—minus 54 feet. 3236 Cove Rd., N.W. Phone 366-5350. Lee Hartman & Sons (original owner).

Rep Good Music Broadcasters Inc.

Lee C. Hartman, pres; Jeanne V. Ballator, gen mgr; Jack L. Hartman, coml mgr; Edmund B. Wright, prog dir; Jesse E. Tate, prom mgr; Hugh P. Thrasher, news dir; Robert L. Hartman, chief engr.

WRIS (Feb. 28, 1953): 1410 kc; 5 kw-D. P. O. Box 702. Phone Diamond 2-3131. Roanoke Independent Broadcasters Inc. (original owner). See Cy N. Bahakel Stations in "Group Ownership."

Network MBS. Rep Burns.

Cy N. Bahakel, pres; Frank Tirico, exec vp & gen mgr; Ray Lewis, coml mgr; Phyllis Basham, prog dir; Don E. Kassner, tech dir & chief engr.

WROV (1946): 1240 kc; 1 kw-D, 250w-N. P. O. Box 4005. Phone-Diamond 3-4444. WROV Broadcasters Inc. (acquired station June 1955).

Rep Jack Masla.

Burton Levine, pres & gen mgr; William Meeks, asst to mgr and prog dir; Pearl Cohen, prom mgr; Al Beckley, chief engr.

WLSL (Oct. 1, 1940): 610 kc; 5 kw-D, 1 kw-N, DA-2. P. O. Box 2161. Phone Diamond 4-9226. TWX RV 25. Shenandoah Life Stations Inc. (acquired station Oct. 21, 1952).

Network NBC. Rep Avery-Knodel.

James H. Moore, pres; Horace S. Fitzpatrick, vp; George W. Chernauff Jr., stn & coml mgr; John Willett, prog dir; Joe Moffatt, news dir; John Aldhizer, chief engr.

WLSL-FM (Nov. 1, 1947): 99.1 mc; 21 kw. Antenna height—1890 feet (CP 200 kw). Same license as WLSL (above).

WLSL-TV: Tv companion of WLSL-AM-FM.

ROCKY MOUNT, Franklin County

WKWS (Dec. 1959): 1290 kc; 1 kw-D. P. O. Box 110. Radio Franklin Inc. (original owner). See "Newspaper Ownership."

Kermit Salyer, pres, treas, gen & coml mgr; Richard Garst, prog dir; Ronald Fisher, prom mgr; Giles Brown, chief engr.

WYTI (March 1957): 1570 kc; 1 kw-D. P. O. Drawer 471. Phone Hudson 3-9955. WYTI Inc. (original owner).

Network Keystone.

Specialty programs: Negro, 6 hrs. wkly.

S. L. Goodman, pres; Lester L. Williams, vp & gen mgr; W. E. (Bill) Jefferson, coml mgr; Dick Garst, prog dir; Glenn Lynch, prom mgr; Linda Frith, news dir; Bill Farley, chief engr.

*We Want You
To Know More
about Us!*



Yes Sir! If you want to reach and sell the people who hold the purse strings in the Roanoke, Virginia market—WDBJ Radio is your station. Our new mailer tells the full story about our unmatched facilities, staff and merchandising services.

*It's yours free! Contact:
Peters, Griffin, Woodward, Inc.*

WDBJ CBS RADIO
Roanoke, Virginia

AM • 960 Kc. • 5000 watts
FM • 94.9 Mc. • 14,350 watts

PETERS, GRIFFIN, WOODWARD, INC.
National Representatives

SALEM, Roanoke County

WBLU (Sept. 7, 1956): 1480 kc; 5 kw-D. P. O. Box 408. Phone Dupont 9-5443. Salem Broadcasting Corp. (original owner).

M. C. Bowers Jr., pres & chief engr; Ray B. Bentley, vp & gen mgr; Barnes H. Nash, prog dir; Dick Moran, prom dir; David Moran, news dir.

SOUTH BOSTON, Halifax County

WHLF (Dec. 12, 1947): 1400 kc; 1 kw-D, 250 w-N. P. O. Box 490. Phone 2-9988. Halifax Broadcasting Co. (original owner).

Network ABC; Keystone.
Specialty programs: Negro, 7 hrs. wkly.
John L. Cole Jr., owner, gen & coml mgr; Preston Young Jr., stn mgr & prog dir; Kenneth Parton, prom mgr; John R. Williams III, news dir; James C. Bishop, chief engr.

WHLF-FM (October 1, 1960): 97.5 mc; 2.4 kw. Antenna height—155 feet. Duplicates WHLF above 90% (approx.).

SOUTH HILL, Mecklenburg County

WJWS (Nov. 1, 1953): 1370 kc; 5 kw-D. P. O. Box 216. Phone Hillside 7-4007. Old Belt Broadcasting Corp. (acquired station July 1954).
Rep Bernard.

W. B. Hofer, pres & chief owner; A. W. Walthall, prog & news dir; Charles E. Brown, chief engr.

SOUTH NORFOLK, Norfolk County

***WFOS (FM)**: (May 2, 1955): 90.5 mc; 0.10 kw. 2500 Rodgers St., zone 6. Phone Kimball 5-5414. South Norfolk School Board.

STAUNTON, Augusta County

WAFB (April 29, 1954): 900 kc; 1 kw-D. P. O. Box 1209. Phone 886-0100. American Home Broadcasting Corp. (original owner).

Network CBS; Keystone. Rep Clark.
Lloyd Gochenour, pres & gen mgr; Linda Cash, prog dir; Roger Mawyer, news dir; Charles Neer, chief engr.

WSGM-FM (May 29, 1959): 93.5 mc; 0.5 kw. Antenna height—350 feet. Same licensee as WAFB (above). Independent programming.

WTON (March 9, 1946): 1240 kc; 1 kw-D, 250 w-N. Morrison Bldg. Phone Tuxedo 6-6666. Charles P. Blackley (original owner).

Network ABC.
Charles P. Blackley, licensee and mgr; Charles E. Seebeck, coml mgr; Arnold J. Felsher, prog dir; Rex C. Houser, chief engr.



STUART, Patrick County

WHEO (Oct. 12, 1959): 1270 kc; 1 kw-D. Phone Owens 4-3114. Patrick-Henry Broadcasting Corp. (original owner).

John W. Shultz, pres & gen mgr; Henry Hill, coml mgr & news dir; Mrs. Barbara Rakes, prog dir; Roy Russell, chief engr.

SUFFOLK, Nansemond County

WLPM (March 17, 1940): 1460 kc; 1 kw-D, 500 w-N, DA-N (CP 5 kw-D, 500 w-N, DA-2). P. O. Box 1626. Phone 539-2394. Suffolk Broadcasting Corp. (original owner).

Network Keystone.
Edmund Baydush, vp; Earl Hundley, gen mgr; Robert Flanagan, coml mgr; Ted Potter, prog dir. V. W. Rupp, chief engr.

TASLEY, Accomack County

WESR (Jan. 23, 1958): 1330 kc; 1 kw, DA-D. P. O. Box 1330. Phone Sunset 7-3200. Accomack-Norhampton Broadcasting Co. (original owner).

Brooks Russell, vp, gen & coml mgr & prog dir; Vernon H. Baker, pres & chief engr; Ruth H. Russell, woman's dir; John H. Hopkins, farm dir.

VINTON, Roanoke County

WKBA (Oct. 9, 1961): 1550 kc; 1 kw-D. 2043 10th St., N.E. Phone Diamond 2-2551. Roanoke-Vinton Radio Inc. (acquired station Oct. 10, 1960).

Specialty programs: Negro, 5 hrs. wkly.
Stuart W. Epperson, pres & gen mgr; Mike Hanes, coml mgr; Bill Franklin, prog dir; George Hume, prom mgr; Nelson Bruffey, news & farm dir; Mike Kavanaugh, chief engr.

VIRGINIA BEACH, Princess Anne County

WBOF (Dec. 10, 1954): 1550 kc; 5 kw-D. P. O. Box 536. Phone Garden 8-3434. Metro-WBOF Inc. (acquired station Nov. 1, 1960).

Network MBS. Rep Radio Tv Reps.
Temple W. Seay, pres; Leo Hoarty, gen mgr; William Gaspar, coml mgr; Roy Marsh, prog dir; Bill Rhyne, prom mgr; Boyd Harrier, news dir; Earl F. Himes, chief engr. (Am affiliate of WYFI (FM) Norfolk.)

WYFI (FM) (see Norfolk listing).

WARRENTON, Fauquier County

WARR (FM) (not on air; target date unknown): 107.7 mc; 3.6 kw. Antenna height 800 feet. United States Transdynamic Corp.

WEER (Nov. 21, 1957): 1570 kc; 500 w-D. P. O. Box 817. Phone 1500. Radio Assoc. Inc. (acquired station May 16, 1959). See Arundel Stations in "Group Ownership."

Network Keystone. Rep Hopewell.
Laurens M. Hamilton, pres; Francis I. Lambert, vp, gen mgr & chief engr; Ron Burton, coml mgr; James Lockwood, prog dir.

WKCW (Dec. 7, 1957): 1420 kc; 5 kw-D. P. O. Box 740. Phone 347-1420. WKTF Inc. (acquired station October 1958).

Rep Bernard.
Harry Wismer, pres; Fred J. Crescente, chmn of the bd; William Montgomery, gen & coml mgr; William Matherly, prog dir; Steve Hart, chief engr.

WARSAW, Richmond County

WNNT (July 3, 1949): 690 kc; 250 w-D. Phone Edgewater 3-6900. Patricia Parker Headley, exec. of estate of Grayson Headley (original owner).

Ruth Rouzie, coml mgr; Chris Naumann, prog dir; Pat Parker, prom mgr; Spike Delano, news dir; Dean Loudy, chief engr.

WAYNESBORO, Augusta County

WAYB (Dec. 19, 1947): 1490 kc; 250 w (CP for 1 kw-D, 250 w-N). P. O. Box 894. Phone Whitehall 2-1490. Waynesboro Broadcasting Corp.

Network MBS; Keystone.
N. Wilbur Kidd, pres & gen mgr; Al Charles, stn & coml mgr; Robert S. Fulcher, prog dir; William T. Gabbert, chief engr.

WBVA (not on air; target date unknown): 970 kc; 500 w-D. Music Productions Inc.

WILLIAMSBURG, James City County

WBCI (Nov. 14, 1959): 740 kc; 500 w-D. P. O. Box 180. Phone Capitol 9-5544. Williamsburg Broadcasting Co. (original owner).

Rep Clark.
William E. Allaun Jr., pres; Raymond L. Schreiner, gen mgr, coml mgr & news dir; Roy M. Aycock, prog dir; Kenneth Bradby, chief engr.

WBCI-FM (not on air; target date unknown): 96.5 mc; 17.5 kw. Antenna height—300 feet. Same licensee as WBCI (above).

***WCWM (FM)** (Sept. 28, 1959): 89.1 mc; 0.01 kw. College of William and Mary. Phone Capital 9-3000. College of William and Mary in Virginia (original owner).

David Y. Paschall, pres of the College; Carl G. Balson, gen mgr; Robert Stewart, prog dir; Robert Lacy, chief engr.

WINCHESTER, Frederick County.

WHPL (1961): 610 kc; 500 w, DA-D. Shenval Broadcasting Corp.

WHPL-FM (not on air; target date unknown): 102.5 mc; 20 kw. Antenna height—320 feet. Shenval Broadcasting Corp. (original owner).

WINC (June 15, 1941): 1400 kc; 1 kw-D, 250 w-N. P. O. Box 605. Phone Mohawk 2-4855. Richard F. Lewis Jr. Inc. of Winchester (original owner). See Richard Field Lewis Jr., Stations in "Group Ownership."

Network ABC; Mid-Atlantic. Reps Spot Time Sales; Philadelphia Spot Sales.

Marion P. Lewis, pres; Philip Whitney, gen & coml mgr & chief engr; Roy Nester, prog dir; Jim Coffinberger, prom mgr; David P. Lewis, news dir; Joe Pasquali, farm dir.

WRFL (FM) (October 1946): 92.5 mc; 22 kw. Antenna height—1430 feet. Duplicates WINC above 50% (approx.).

WOODBIDGE, Prince William County

WXRA (FM) (Dec. 25, 1958): 105.9 mc; 9.5 kw. Antenna height—305 feet. P. O. Box 137. Phone Executive 3-0275 (Washington, D. C.)
WBVA Inc.

Carroll M. White, pres; Lenna M. White, sec-treas & gen mgr; John Strong, chief engr.

WYTHEVILLE, Wythe County

WYVE (Sept. 21, 1949): 1280 kc; 1 kw-D. P. O. Box 534. Phone Capitol 8-3185. Wythe County Broadcasting Co. (original owner).

Network Keystone.
Arthur M. Gates, gen mgr; Edward A. Zuber, coml mgr; Frank Fox Lindamood, prog dir; W. Jack Fleming, chief engr.

**"NO REFERENCE
SOURCE HANDIER"**

"There is no reference source I have found handier in my years in broadcasting. I always keep . . . Broadcasting Yearbook . . . in my desk and one at home because in a minute I get in touch with talent, packagers, network executives and other agency people I have known for a long time."

Jules Bundgo
Senior TV Supervisor
Ted Bates
New York

WASHINGTON

*Non-commercial

CALL COLLINS



John Goslin

Western Region Sales

2826 Empire Way South

Seattle 44, Washington

Phone: Parkway 5-3385

ABERDEEN, Grays Harbor County

KBKW (Aug. 1, 1949): 1450 kc; 1 kw-D, 250 w-N. P. O. Box 392. Phone Lenox 2-1450. KBKW Inc. (acquired station March 30, 1960). See Taft Family Stations in "Group Ownership."

Network MBS. Rep Venard, Torbet & McConnell (San Francisco); Feltis/Dove/Cannon (Seattle).

Archie Taft Jr., pres; Mahlon Taft, gen mgr; Gordy Dru, prog dir; Jim Dressler, prom mgr; Greg Trippett, news dir; Bob Smading, chief engr.

KXRO (May 28, 1927): 1320 kc; 1 kw-DA-N. (CP—5 kw-D, 1 kw-N, DA-N). P. O. Box 1120. Phone Lenox 3-1320. KXRO Inc. (original owner).

Helen G. Spence, pres; Fred G. Goddard, vp & asst mgr; Phil Wacker, prog dir; Bill Kosi, news dir.

ANACORTES, Skagit County

KAGT (November 1956): 1340 kc; 250 w. P. O. Box 110. Phone Cypress 3-2114. KAGT Inc. (acquired station June 1, 1960).

Network ABC; Keystone. Rep William Wagner & Assoc. (Seattle); Grant Webb (New York). Angus W. Lehnhoff, pres & chief engr; Jim Bailey, gen mgr.

AUBURN, King County

KASY (August 1958): 1220 kc; 250 w-D. P. O. Box 459. Phone Temple 3-5220. Auburn Broadcasters Inc. (original owner).

Network ABC (restricted service). Rep Feltis/Dove/Cannon.

Edward J. Garre, pres & gen mgr; June L. Garre, coml mgr; Brian K. Calkins, prog dir; Terry McMonagle, chief engr.

BELLEVUE, King County

KBVU (not on air; target date unknown): 1540 kc, 1 kw DA-1. Northwest Broadcasters Inc.

KFKF (March 1958): 1330 kc; 5 kw-D. P. O. Box 838. Phone Glencourt 4-1330. Bellevue Broadcasters (original owner).

Rep Pearson.
Kemper Freeman, owner; S. Mick Tacher, coml mgr; Richard Stokke, prog dir; Jay Ward, news dir; James McGavick, chief engr.

BELLINGHAM, Whatcom County

KBLE (FM) (Fall, 1962): 104.3 mc (CP for 16.5 kw. Antenna height—2300 feet). Independent programming. Stereocast by multiplex. Same ownership as KARI Blaine.

KGMI (1927): 790 kc; 5 kw-D, 1 kw-N, DA-N. P. O. Box 943. Phone Regent 3-3790. International Good Music Inc. See International Good Music Stations in "Group Ownership."

Network ABC. Rep Weed; Moore (regional). Rogan Jones, pres; Jim Hamstreet, gen mgr; Charles Cavanaugh, prog dir; Bill Branch, news dir; Bill Neumann, chief engr.

KGMI-FM (March 1960): 92.9 mc; 16.5 kw. Antenna height—2330 feet. (CP 16 kw. Antenna height—2340 feet.) International Good Music Inc. owned by KGMI (above). Same ad-

dress and executives. Programming separate from am.

Rep Heritage Stations.
KVOS-TV: Tv companion of KGMI-AM-FM.

KOQT (not on air; target date unknown): 1550 kc; 1 kw-D. A. V. Bamford.

KPUG (Feb. 29, 1948): 1170 kc; 1 kw, DA-1. P. O. Box 655. Phone Regent 4-1170. KPUG Inc. (original owner). See Jessica L. Longston Stations in "Group Ownership." Also see "Newspaper Ownership."

Network MBS. Rep Pearson (national); Day-Wellington (Seattle).

Jessica L. Longston, pres; James Tincker, gen mgr; William T. Berry, asst mgr; Rudy Perez, prog & news dir; Don Pinney, chief engr.

BELLINGHAM-FERNDALE, Whatcom County

KENY (April 4, 1958): 930 kc; 1 kw-D. Box 631, Bellingham. Phone Regent 3-2410. Whatcom County Broadcasters Inc. (original owner).

Rep Grant; Feltis/Dove/Cannon (Seattle).
Donald T. Haveman, pres, gen & coml mgr & chief engr; Glenn Brooks, prog dir; Lee Connors, prom mgr; Les Beagel, news dir.

BLAINE, Whatcom County

KARI (Feb. 12, 1960): 550 kc; 500 w-D. P. O. Box X. Phone 332-0751. Birch Bay Broadcasting Co. (original owner).

Network Keystone. Rep Wagner.
Specialty programs: German, 1 hr.; Finnish, 1 hr., both wkly.

George A. Wilson, pres; Don J. Bevilacqua, vp, gen mgr & chief engr; Don C. Ball, coml mgr; Don McKinnis, prog dir; Don Melnnis, prom & publ dir; Burt Tucker, news dir.

BREMERTON, Kitsap County

KBRO (May 1947): 1490 kc; 1 kw-D, 250 w-N. P. O. Box 1803, Station A. Phone Essex 7-3995. Bremerton Broadcasting co. (original owner).

Rep Feltis/Dove/Cannon (Seattle); Venard, Torbet & McConnell (San Francisco).

Bruce Bartley, owner & pres; Linc Perry, gen mgr; Shirley Seid, office mgr; Bob Adams, prog dir; Bruce Perry, sls prom mgr; Don Atkinson, news dir; Bob Adams, chief engr.

CAMAS, Clark County

KVAN 1955): 1480 kc; 1 kw-D. (Changing loc. to Vancouver). P. O. Box 1483, Portland 7. Phone (Portland) Capitol 3-1977. Mrs. Cathryn C. Murphy (acquired station Feb. 8, 1957).

Rep Hopewell.
Cathryn C. Murphy, owner & gen mgr; Roy O. Fowler, prog dir; William Cunningham, prom dir; Richard Johnson, news dir; Lee Fiksdal, chief engr; Christmas Early, women's dir.

CENTRALIA-CHEHALIS, Lewis County

KELA (Nov. 1, 1937): 1470 kc; 5 kw-D, 1 kw-N. P. O. Box 827, Chehalis. Phone Centralia 736-3321; Chehalis 748-3321. Central Broadcasting Corp. (original owner).

Network MBS. Rep Walker-Rawalt (East); Lee F. O'Connell (California); Art Moore (Pacific Northwest).

J. Elroy McCaw, pres; Mabel A. Gwinn, sec-treas; Joe Chytil, gen mgr; Dick Dawson, coml mgr; Don Younghans, prog dir; Lee Stottlemyre, prom mgr; Dick Nichols, news dir; Bob DeLapp, chief engr.

KITI (October 1954): 1420 kc; 1 kw-D. St. Helens Hotel. Phone 748-3379. KITN-KITI Corp. (acquired station July 1, 1955). See "Newspaper Ownership."

Reps Masla (East); Feltis, Dove & Cannon (Seattle & Portland).

Donald F. Whitman, pres, gen mgr, prog & sls mgr; Elizabeth M. Whitman, vp; Lee Hurley, engrg dir.

CHELAN, Chelan County

KOZI (March 1, 1957): 1230 kc; 1 kw-D, 250 w-N. P. O. Box 1210. Phone 440. Lake Chelan

Broadcasting Corp. (original owner).

Rep Day-Wellington (Seattle).
Stuart S. Maus, pres & gen mgr; Robert Hartley, coml mgr; Lee Akers, prom mgr; Everett J. Skubinna, news dir.

CLARKSTON, Asotin County

KRLC (See Lewiston, Idaho, listing).

COLFAX, Whitman County

KCLX (1950): 1450 kc; 1 kw-D, 250 w-N. Box 710. Phone Exbrook 7-3441. Adrian DeVries (acquired station April 1, 1955).

Network MBS. Rep Hopewell; Art Moore.
Adrian DeVries, owner, gen & coml mgr, prog dir & prom mgr; Dean Norton, news dir; E. O. McVay, chief engr.

COLLEGE PLACE, Walla Walla County

***KGTS (FM)** (not on air; target date unknown): 88.1 mc; 0.16 kw. (CP for 91.3 mc. Antenna height—minus 59 feet). Walla Walla College.

COLVILLE, Stevens County

KCVL (Nov. 15, 1955): 1270 kc; 1 kw-D. P. O. Box 268. Phone Mutual 4-6481. Colville Broadcasting Co. (acquired station Nov. 1, 1961).

Network Keystone. Rep Continental (National); Art Moore (Regional).

Norman C. Davis, gen mgr, prog dir & prom mgr; Dennis Blair, coml mgr; Marty Koschmann, news dir; H. C. Harrison, chief engr.

EDMONDS, King County

KGDN (1954): 630 kc; 5 kw-D. 190th & Fremont, Seattle 33, Wash. Phone Lincoln 2-3133. King's Garden Inc. (original owner).

A. B. (Mike) Martin, pres; Robert W. Ball, gen mgr; Jerry Johnson, prog dir; Walter Jamison, chief engr.

KGFM (FM) (March 11, 1960): 105.3 mc; 120 kw. Antenna height—720 feet. Same address, licensee & staff as KGDN (above).

Rep Western Fm Broadcasters.

ELLENSBURG, Kittitas County

***KCWS-FM**: 91.5 mc; 0.01 kw. Central Washington State College.

John Giles Hoglin, gen mgr; Paul Hassenstab, prog dir; Ronald Koch, news dir; Lawrence Osborn, chief engr.

KXLE (1947): 1240 kc; 250 w. P. O. Box 600. Phone Woodland 2-1488. Western Broadcasters Inc. (acquired station July 1958).

Network ABC. Reps Cooke; Moore (Seattle).
G. Morgan McBride Sr., pres & gen mgr; G. Morgan McBride Jr., asst gen mgr & treas; Robt. A. Sumbardo, stn & coml mgr; Sherman Bailey, prog & news dir; Stan Archer, chief engr.

EPHRATA, Grant County

KULE (Aug. 17, 1950): 730 kc; 1 kw-D. P. O. Box 1077. Phone Skyline 4-4686. Coulee Broadcasting Corp. (acquired station Jan. 7, 1959).

Rep Dore; Feltis/Dove/Cannon (Seattle); Venard, Torbet & McConnell (Los Angeles & San Francisco).

Donald R. Berry, pres, gen & coml mgr; John Holgren, prog dir & prom mgr; Ron Sisson, news dir; Daren Flynn, chief engr.

EVERETT, Snohomish County

KRKO (1920): 1380 kc; 5 kw, DA-N. P. O. Box 916. Phone Alpine 9-1144. Everett Broadcasting Co. Inc. (acquired station 1937).

Reps H-R; Feltis/Dove/Cannon.
William R. Taft, pres & gen mgr; Russ Rebel, prog dir; Shirley Bartholomew, news dir; Dale Good, chief engr.

KWYZ (June 1957): 1230 kc; 1 kw-D, 250 w-N. 3021 Rockefeller. Phone Alpine 9-6111. Snohomish County Broadcasting Corp. (acquired station April 1, 1962).

Reps Avery-Knodel; Day-Wellington.
Clifford H. Hansen, pres & gen mgr; George B. Aller, vp & sls mgr; Dick Welch, news dir; Vern Downing, chief engr.

WASHINGTON

GRAND COULEE, Grant County

KFDR (Sept. 15, 1950): 1360 kc; 1 kw-D. Box 395. Phone Coulee Dam 1322. Ralph A. Nachtmann (acquired station April 1, 1955).

Rep Hopewell; Art Moore (regional).
Specialty programs: American Indian, 1 hr. wkly.

Ralph A. Nachtmann, pres, gen & coml mgr; Al Theisen, prog dir; Frank Van Hemert, chief engr.

HOQUIAM, Grays Harbor County

KHOK (Nov. 16, 1961): 1560 kc; 1 kw-D. P. O. Box 576. Phone General 8-1200. Twin Cities Broadcasting Co. (original owner).

Irving V. Schmidtke, gen mgr & chief engr; Fred I. Schmidtke, coml mgr; Palmira L. Schmidtke, prog dir; Dave Havo, prom mgr.

KELSO, Cowlitz County

KLOG (Oct. 8, 1949): 1490 kc; 250 w. (CP for 1 kw-D, 250 w-N). P. O. Box 90. Phone 393-4900. K-L Broadcasters Inc. (acquired station May 11, 1960).

Rep Art Moore (Seattle-Portland).
Fred Behr, gen mgr; Charles Stewart, coml mgr; Russ Ripley, prog dir & chief engr; Pete Jaeger, prom mgr; Dave Bell, news dir.

KENNEWICK-RICHLAND-PASCO, Benton County

KEPR (January 1948): 610 kc; 5 kw, DA-2. P. O. Box 437. Kennewick. Phone Justice 6-6184. Cascade Broadcasting Co. (acquired station Jan. 1, 1960). See Cascade Broadcasting Stations in "Group Ownership."

Network MBS. Rep Young; Moore.
Thomas C. Bostic, pres; Bruce A. Glenn, gen & coml mgr; Russel White, prog dir & prom mgr; Jim Hughes, news dir; John Berg, chief engr.

KEPR-TV: Tv companion of KEPR-AM.

KIRKLAND, King County

KCDI (Nov. 1961): 1460 kc; 5 kw DA-D. 1206 Malcolm Ave., Los Angeles 24. Carl-Dek Inc. (original owner).

Carl E. Haymond, pres; Jack Goetz, gen mgr.

KNBX (1948): 1050 kc; 1 kw-D. P. O. Box 338, Kirkland. Phone Vandyke 2-1201. East-side Broadcasting Co. (acquired station December 1949).

Network Keystone. Rep Moore.
George A. Wilson, partner & gen mgr; George W. Boucher, coml mgr; Anita Busek, prog dir; Lloyd Allen, news dir; Justin M. Erisman, chief engr.

LAKEWOOD, Pierce County

KFHA (Feb. 8, 1958): 1480 kc; 1 kw-D, DA-D. P. O. Box 3309, Tacoma 99. Phone Juniper 4-1243. Radio Sales Corp. (acquired station June 7, 1961).

R. W. Burden, pres; Larry M. Roe, gen mgr; Marvin Young, coml mgr.

LONGVIEW, Cowlitz County

KBAM (Aug. 15, 1955): 1270 kc; 1 kw-D. (CP 5 kw-D). P. O. Box 31. Phone 423-1210. Hal K. Shade, receiver.

Network MBS. Reps Hal Holman (Chicago, New York); Wm. Wagner & Assoc. (Seattle); Jacobson (Portland).

Arne G. Peterson, gen mgr; Holly Bishop, coml mgr; John A. Lewis, chief engr.

KEDO (May 1938): 1400 kc; 250 w. P. O. Box 779. Phone Hamilton 5-1500. KEDO Inc. (acquired station August 1, 1960).

Network ABC. Rep Pearson; Feltis/Dove/Cannon (northwest).

Donald L. Veith, pres & gen mgr; La Vern L. Eaton, coml mgr; Gary L. Burns, news dir; Marvin E. Johnston, chief engr.

LYNDEEN, Whatcom County

KLYN-FM (Nov 8, 1960): 106.5 mc; 1.45 kw. Antenna height—48 feet. 525 Front St. Phone Flanders 4-2218. KLYN-FM Inc. (original owner).

Sidney Baron, pres & gen mgr; B. A. Veleke, coml mgr; M. L. Gilbert, chief engr.

MEAD, Spokane County

KLFF: 1590 kc (CP for 1 kw-D). 2221 E. Lincoln Rd., Spokane 52. Phone Hudson 9-3100. KLFF Inc.

Robert D. Dellwo, pres; Ralph O. Dailey, gen mgr & chief engr; Edward O. Jacobson, coml mgr & prog dir.

MOSES LAKE, Grant County

KSEM (November 1947): 1470 kc; 5 kw-D, 1 kw-N, DA-2. P. O. Box 276. Phone Rockwell 5-3441. KSEM Inc. (original owner). See Jessica L. Longston Stations in "Group Ownership." See also "Newspaper Ownership."

Network MBS. Rep Pearson.
Jessica L. Longston, pres; Walt E. Bjerke, gen mgr; Norm Staat, coml mgr; J. J. Valley, prog dir; Don Wimberly, news dir; Ron Crouse, chief engr.

KWIQ (Feb. 20, 1956): 1260 kc; 1 kw-D. P. O. Box 1696. Phone Rockwell 5-7843. KWIQ Radio Inc. (acquired station April 27, 1961). See Cascade Broadcasting Co. Stations in "Group Ownership."

Rep Young (national); Art Moore (regional).
W. E. Lawrence, pres & gen mgr; James Loss, coml mgr; Neil Linder, prog dir; Frances King, women's dir & traf mgr; Robert Hastings, news dir; Joseph Muench, chief engr.

MOUNT VERNON, Skagit County

KBRC (Dec. 12, 1946): 1430 kc; 5 kw-D, 1 kw-N, DA-N. P. O. Box 240. Phone Garfield 4-2430. Beckley Radio Co. (original owner).

Network MBS. Rep Art Moore (northwest).
Leo Beckley, partner & gen mgr; Ted Frayling, coml mgr & chief engr; Chuck Sharmon, prog dir & prom mgr; Jerry Jenson, news dir.

KAPS: 1470 kc. (CP 500 w, DA-D). Columbia River Broadcasters Inc.

OLYMPIA, Thurston County

KGY (April 15, 1922): 1240 kc; 1 kw-D, 250 w-N. 1240 North Washington St. Phone Whitehall 3-1240. Tom Olsen (acquired station Jan. 15, 1939).

Network ABC; MBS. Reps Walker-Rawalt; Art Moore; O'Connell.

Tom Olsen, pres & gen mgr; Herb Anderson, coml & prom mgr; Don Jones, prog dir & chief engr; Robert C. Cummings, news dir.

KITN (October 1956): 920 kc; 1 kw-D. P. O. Box 629. Phone Fleetwood 7-7718. KITN-KITJ Corp. (original owner).

Reps Masla (East); Vernard, Torbet & McConnell (West); Feltis, Dove & Cannon (Seattle-Portland).

Donald F. Whitman, pres, gen mgr, prog & sls mgr; Elizabeth M. Whitman, vp; Lee Hurley, engrg dir.

OMAK, Okanogan County

KOMW (Sept. 30, 1947): 680 kc; 1 kw-D. P. O. Box 151. TWX Omak 35. KOMW Inc. (original owner).

Rep Feltis/Dove/Cannon (Seattle); Venard, Torbet & McConnell (San Francisco).

Dean C. Nichols, pres & gen mgr; Jerry Weaver, coml mgr; Elizabeth Uht, prog dir; Robert A. Woehler, news dir; William Miltenberger, chief engr.

OPPORTUNITY, Spokane County

KZUN (November 1955): 630 kc; 500 w-D. P. O. Box 123, Spokane, 63 Phone Walnut 4-2400. KZUN Inc. (original owner).

Rep Thomas F. Clark.
Robert L. Swartz, pres; Arthur R. MacKelvie, gen mgr; Dick Wright, coml mgr; Pete Johnson, news dir; Jack Feldhausen, chief engr.

KZUN-FM (April 1, 1961): 96.1 mc; 3.7 kw. Antenna height—minus 205 feet. Address, license & staff same as KZUN (above). Programming separate from am.

OTHELLO, Adams County

KRSC (April 11, 1958): 1400 kc; 250 w, SH. P. O. Box 1400. Phone Hubbard 8-2791. Othello Radio (acquired station Sept. 1, 1961).

Network Keystone. Rep H. S. Jacobsen (Portland); Day-Wellington (Pacific Northwest).

Donald Lockwood, gen. coml & prom mgr, & chief engr; Roger E. Clawson, prog dir; R. Hill, news dir.

PASCO, Franklin County

KALE (See Richland, Wash., listing).

KORD (July 28, 1956): 910 kc; 1 kw-D. P. O. Box 485. Phone Liberty 7-9791. KORD Inc. (acquired station Dec. 26, 1957).

Rep Pearson; Feltis/Dove/Cannon (Seattle); Jacobson (Portland).

Wallace K. Reid, pres & gen mgr; Rich Osborne, prog dir; Bob Simon, prom mgr.

KPKW (August 1945): 1340 kc; 250 w. P. O. Box 233. Phone Liberty 7-9741. Century Broadcasting Corp. (acquired station Nov. 20, 1960).
Network ABC.

G. Robert M. Stacey, pres; Wayne B. Shave, gen mgr; Joan Hatch, sec-treas; George Garst, pr dir.

PORT ANGELES, Clallam County

KAPY (June 16, 1961): 1290 kc; 1 kw DA-D. P. O. Box 392. Phone Glencourt 2-9228. Port Angeles Radio (original owner).

Rep Feltis/Dove/Cannon.
John W. Mowbray, pres; Sam Ewing, gen mgr; Gary Bruno, prog dir; Bob Marx, news dir; Lee Hurley, chief engr.

KONP (1945): 1450 kc; 250 w. P. O. Box 831. Phone Glencourt 7-4200. Radio Pacific Inc. (original owner). See "Newspaper Ownership."

Network Keystone. Rep Art Moore (Seattle).
C. N. Webster, pres; George Buck, gen mgr; Bob Garden, coml mgr; Charles Lukey, prog dir; Dick Goodman news dir.

PROSSER, Benton County

KACA (FM) (Sept. 6, 1962): 102.3 mc (CP for 0.35 kw. Antenna height—minus 390 feet). P. O. Box 684. Phone 984-8122. Cormac C. Thompson (original owner).

Cormac C. Thompson, pres, gen mgr, coml mgr & chief engr; Mrs. Cormac C. Thompson, prom mgr; Cormac C. Thompson Jr., prog & news dir.

KARY (Dec. 14, 1956): 1310 kc; 1 kw-D. P. O. Box 1310. Phone Yukon 4-7310. Prosser-Grandview Broadcasters Inc. (original owner).

Network Keystone. Rep William J. Wagner (northwest); Hopewell.

Raymond Rockstrom, pres; Jack L. Quinn,

**HAMILTON-LANDIS
& ASSOCIATES, Inc.**
NATIONWIDE MEDIA BROKERS
WASHINGTON, D. C., CHICAGO, DALLAS,
SAN FRANCISCO
SELL **MORE**
RADIO & TELEVISION STATIONS
IN THE WEST—NEAREST OFFICE IS—
111 SUTTER ST., SAN FRANCISCO 4
EXBROOK 2-5671

exec vp & gen mgr; Bob Wilson, coml mgr; Miss Verla Argo, prog dir; Bill Powers, news dir, Wayne Eaton, chief engr.

PULLMAN, Whitman County

KOFE (1950): 1150 kc; 1 kw-D. P. O. Box 318. Phone Logan 4-5251. KOFE Inc. (acquired station Jan. 18, 1958).

Network ABC. Reps Venard, Torbet & McConnell; Feltis, Dove & Cannon.

M. Wm. Wippel, pres; Jerry Flesey, gen & coml mgr; Wm. Campbell, prog dir; Jerry Geidt, prom mgr; R. P. Turnley, news dir; Drew McDaniel, chief engr.

***KWSC** (June 1922): 1250 kc; 5 kw-D (S-KTW Seattle at night). Phone Logan 8-2111, Ext. 322. Washington State U. (original owner).

C. Clement French, pres; Allen Miller, gen mgr; Burt Harrison, mgr & prog dir; Cal Watson, prod mgr; Robert Mott, prom mgr & news dir; Hugh A. Rundell, sports dir & chief announcer; Dale Bobbitt, chief engr.

PUYALLUP, Pierce County

KAYE (Dec 1, 1951): 1450 kc; 1 kw-D, 250 w-N. P. O. Box 271. Phone Thornwall 5-1450. Radio Station KAYE.

Network Keystone. Rep Art Moore (Seattle). Henry Perozzo, owner & gen mgr; Janet Kelly asst. mgr.

QUINCY, Grant County

KPOR (Sept. 10, 1957): 1370 kc; 1 kw-D. P. O. Box 1378. Phone Sunset 7-6731. Quincy Valley Broadcasters (original owner).

Rep Hopewell; Wagner (Seattle); Jacobsen (Portland).

Donald R. Nelson, owner, gen & coml mgr; Doyle A. Nelson, asst mgr; Ann Nelson, traf & continuity dir; Ralph Barclay, chief engr.

RAYMOND, Pacific County

KAPA (June 1950): 1340 kc; 250 w, SH. P. O. Box 626 Phone 942-2340 Willipa Broadcasting Co. (acquired station Aug. 16, 1956).

Network Keystone. Rep Art Moore (Seattle). Specialty programs: Scandinavian, 1 hr.; Dutch, 1 hr., both wkly.

Robert E. Claunch & John W. Reavley, owners; Robert G. Cone, gen & coml mgr; William J. Wolfenbarger, prog dir; Bill Priamos, news dir & record libr; Del Winiacki, chief engr.

RICHLAND, Benton County

KALE (April 1, 1950): 960 kc; 1 kw, DA-N. P. O. Box 767, Pasco, Wash. Phone Liberty 7-3389. D & D Broadcasting Corp. (acquired station October 1959).

Rep Hollingbery; Day-Wellington. L. G. Dix, pres; Thomas J. Wood, coml mgr; Loyd Aman, prog dir; Bob Parnell, news dir; Clay White, actg chief engr.

SEATTLE, King County

KAYO (1926): 1150 kc; 5 kw-D, 1 kw-N. 2939-4th Ave. South, zone 4. Phone Main 3-2480. Washington Telecasters Inc. (acquired station February 1953). See Jessica L. Longston Stations in "Group Ownership." Also see "Newspaper Ownership."

Network MBS. Rep Pearson. Jessica L. Longston, pres; R. E. Pollock, exec vp & gen mgr; John R. DiMeo, stn mgr; Chris Lane, prog dir; Lee White, prom mgr; Don Hughes, news dir; Verle Jones Jr., chief engr.

KETO-FM (Sept. 1, 1959): 101.5 mc; 17.7 kw. Antenna height—1100 feet. (CP for 17 kw. Antenna height—1150 feet). Suite 600, 1417 4th Ave., zone 1. Phone Main 3-7154. Chem-Air Inc. (original owner). See William E. Boeing Jr.,

Stations in "Group Ownership."

William E. Boeing Jr., pres; J. William Teplicky, gen mgr; George A. Edgar, station mgr; Doug Setterberg, coml mgr; Bob Zirk, chief engr.



KFIN-FM (not on air, target date unknown): 106.9 mc (CP for 35 kw. Antenna height—1100 feet). Fine Music Broadcasters.

KGMJ (FM) (May 25, 1960): 95.7 mc; 71 kw. Antenna height—1100 feet. 1151 Ellis St., Bellingham, Wash. Phone Regent 3-4567. TWX KVOS Box 71. KGMJ Inc. See International Good Music Stations in "Group Ownership." Rep Heritage Stations.

Rogan Jones, pres; David Mintz, exec vp.

KING (1927): 1090 kc; 50 kw, DA-1. 320 Aurora Ave. North, zone 9. Phone Mutual 2-3555. TWX SE 240. King Broadcasting Co. (acquired station May 1947). See King Stations in "Group Ownership."

Network NBC. Rep Blair. Mrs. A. Scott Bullitt, pres & gen mgr; Henry B. Owen, exec vp & vp business div; Stimson Bullitt, vp & sec; Otto P. Brandt, vp, broadcast div; Jay Wright, dir of engr facilities; Earl Reilly, stn mgr; Pat O'Halloran, opns mgr; Ray Edinger, prom mgr; G. William Parker, merch mgr; Gloria Chandler, pub serv dir; Charles Herring, news dir; Art Shultz, chief engr.

KING-FM (1947): 98.1 mc; 15 kw. Antenna height—410 feet. Duplicates KING (above). Same staff except Dan Shannon, opns mgr. KING-TV: Tv companion of KING-AM-FM.

KIRO (1927): 710 kc; 50 kw, DA-N. 1530 Queen Anne Ave., North, zone 9. Phone Atwater 3-9800. TWX SE 180. Queen City Broadcasting Co. (acquired station 1933).

Network CBS. Rep Peters, Griffin, Woodward. Specialty programs: Italian, 1 hr.; Scandinavian, 1 hr., both wkly. Saul Haas, pres & gen mgr; Lincoln W. Miller, exec vp; W. F. Tucker, vp & stn mgr; John Shield, opns mgr; Don Brice, news dir; James G. Upthegrove, chief engr.

KIRO-FM (1946): 100.7 mc; 16.5 kw. Antenna height—750 feet. Duplicates KIRO (above). KIRO-TV: Tv companion of KIRO-AM-FM.

KISW (FM) (1950): 99.9 mc; 10.5 kw. Antenna height—350 feet. 9201 Roosevelt Way, zone 15. Phone Lakeview 5-6255. E. W. Lippincott (original owner).

Rep Fine Music Broadcasters. J. David McCollum, gen mgr.

KIXI (1947): 910 kc; 1 kw, DA-1. University Bldg., zone 1. Phone (Seattle) Baldwin 6-1910. K-91 Inc.

Rep Avery-Knodel. Specialty programs: Negro, 18 hrs. wkly. Wally Nelskog, pres; Hale Bondurant, vp, gen & coml mgr; Bob Carmichael, prog dir; Steve Wray, news dir; Tom Lewis, chief engr.

KJR (1924): 950 kc; 5 kw, DA-N. Box 3726, zone 24. Phone West 7-5100. TWX SE 28. See Seattle, Portland & Spokane Radio in "Group Ownership."

Rep McGavren. Lester M. Smith, gen mgr; Gaylen S. Blackford, stn mgr; Arthur Kulman, coml & prom mgr; Lee Perkins, prog dir; Homer Pope, opns mgr; Lou Gillette, news dir; George Newton, chief engr.

KLSN (FM) (1959): 96.5 mc; 19 kw. Antenna height—1070 feet. Stereocast by multiplex. University Village, zone 5. Phone Lakeview 4-3693. Sight and Sound (original owner).

Network QXR. Rep Fm Spot Sales. M. T. Clark, pres; Cortlandt T. Clark, vp & gen mgr; L. C. Attinger, prog dir; P. H. Davis, chief engr.

KMCS (FM) (May 1958): 98.9 mc; 17.5 kw. Antenna height—1070 feet. 708 Fifth Ave. South, zone 4. Phone Main 2-0980. Market-casters Inc. (original owner).

Rep Spot Time Sales. A. W. Talbot, pres; J. G. Talbot, vp; Sydney A. Abrams, gen mgr; Ronald Todd, coml mgr; Don Rubbelke, prog dir; Robt. Gerry, chief engr.

KNBX (See Kirkland, Wash., listing.)

KOL (1922): 1300 kc; 5 kw, DA-N. 1100 Southwest Florida, zone 4. Phone Main 2-2312. TWX SE 543. Seattle Broadcasting Co. (acquired station Jan. 9, 1961). See Taft Family Stations in "Group Ownership."

Rep H-R Repts; Feltis/Dove/Cannon. Archie Taft Jr., pres & gen mgr; William L. Simpson, coml mgr; Charles Van, prog dir; Merrill Ash, news dir; Lloyd Hannah, chief engr.

KOL-FM (July 8, 1961): 94.1 mc; 5.8 kw. Antenna height—245 feet. Duplicates KOL.

KOMO (1926): 1000 kc; 50 kw, DA-N. 100 4th Avenue North, zone 9. Phone Main 4-6000. TWX SE 71. Fisher's Blend Station Inc. (original owner).

Network ABC. Rep Katz Agency. W. W. Warren, pres & gen mgr; John Behnke, stn mgr; Fred Kaufman, coml mgr; Mike Weide, prog dir; Merrill Ash, news dir; C. E. Miller, chief engr.

KOMO-TV: Tv companion of KOMO.

KOTO (FM) (not on air; target date unknown): 93.3 mc; 6.6 kw. Antenna height—1070 feet. Eastside Broadcasting Co.

KPRN (FM) (not on air; target date unknown): 102.5 mc; 19 kw. Antenna height—1090 feet. Plains Radio Broadcasting Co.

KRAB (FM) (Sept. 15, 1962): 107.7 mc; 20 kw. Antenna height—350 feet. 9029 Roosevelt Way NE. Phone Lakeview 2-2321. Lorenzo W. Milam (original owner).

Specialty programs: Classical Latin, ½ hr.; Classical Greek, ½ hr.; N'kosa, ½ hr., all wkly. Lorenzo W. Milam, pres; Dr. Jonathan Gallant, vp; Gary S. Margason, prod mgr & publ chmn; Jeremy T. Lansman, chief engr.

KTIX (Sept. 10, 1956): 1590 kc; 5 kw, DA-N. New Washington Hotel, zone 1. Phone Maine 3-7130. Chem-Air, Inc.

Rep Broadcast Time Sales. Hugh Ben LaRue, pres, gen mgr & coml mgr; Marc Hayes, prog dir; Art Primm, news dir; Jack Hemingway, chief engr.

KTW (Aug. 20, 1920): 1250 kc; 1 kw-D, S-KWSC Pullman, Wash. (CP 5 kw-D, 1 kw-N, S-KWSC-N). 710 Madison St., zone 4. Phone Main 4-6226. First Presbyterian Church of Seattle (original owner).

Rep Clark; Pickens. Specialty programs: Spanish, 1 hr.; Japanese, ½ hr., both wkly.

Arthur H. Jacobsen, gen & coml mgr; Lee Knudsen, prog dir; Bill MacMillan, prom mgr; Hal Links, news dir; James S. Ross, chief engr.

KTW-FM (not on air; target date unknown): 102.5 mc. (CP for 16.5 kw. Antenna height—320 feet). Same licensee as KTW (above).

KUOY (See Spokane, Wash., listing.)

***KUOW** (FM) (Jan. 16, 1952): 94.9 mc; 45 kw. Antenna height—300 feet. U. of Washington, zone 5. Phone Lakeview 4-6000, Ext. 2375. U. of Washington original owner.

Ken Kager, opns mgr.

KVI (1929): 570 kc; 5 kw. Tower Building, 7th & Olive Way, zone 1. Phone Mutual 2-3100. TWX SE 971. Golden West Broadcasters Inc. (acquired station July 1, 1959). See Gene Aury Stations in "Group Ownership." Also see "Newspaper Ownership."

Rep AM Radio Sales.
Robert O. Reynolds, pres; Bert S. West, vp & gen mgr; Randy Archer, gen sls mgr; Bob Cooper, prog dir; Jack MacDonald, prom mgr; Bill Goff, news dir; Dick Velo, chief engr.

KXA (1926): 770 kc; 1 kw. L-WABC. 320 2nd Ave. W., zone 99. Phone Atwater 4-8600. KXA Inc. (acquired station 1946).

Rep Meeker.
Wesley I. Dumm, pres; R. W. Wassenberg, exec vp; John C. Croghan, coml mgr; John Sherman, prog dir; William Taylor, news dir; John Dubuque, chief engr.

KZAM (FM) (Nov. 20, 1961): 92.5 mc; 17.5 kw. Antenna height—1100 feet. Stereocast by multiplex. P. O. Box 1267. Phone East 4-8515. Foremost Broadcasting Inc. (original owner).

Specialty programs: Negro, 100%.
Monte L. Strohl, pres & gen mgr; Larry Braxton, asst mgr; Ernie Opel, chief engr.

24 hrs. a day
Rhythm & Blues
Jazz & Gospel
100% Negro appeal

SHELTON, Mason County

KMAS (not on air; target date unknown): 1280 kc; (CP for 1 kw-D). ABT, Inc.

SPOKANE, Spokane County

KAYE (See Puyallup, Wash., listing).
KCFA (July 12, 1959): 1330 kc; 5 kw-D. P. O. Box 8024, zone 36. Phone Keystone 5-3077. Christian Services Inc. (original owner).

Roger L. Stensland, pres; H. J. (Bud) Chandler, gen mgr.

KDNC: 1440 kc (CP for 5 kw-D). Independent Broadcasting Corp.

KGA (1926): 1510 kc; 50 kw, DA-N. Box 141. Phone Keystone 4-0631. TWX SP 135. Gran Broadcasting Co. (acquired station Feb. 1, 1958). Network CBS. Reps Walker-Rawalt; Burrow (Portland).

E. H. Weig, pres; Arthur M. Vogel, gen mgr; R. H. Whitney, coml mgr; Allen Wolter, prog dir; Len Greensword, prom mgr; Herb Hunter, news dir; Val Strange, chief engr.

KHQ (1922): 590 kc; 5 kw. South 4202 Regal. Phone Keystone 4-0511. TWX SP 427. KHQ Inc. (acquired station March 1, 1946). See "Newspaper Ownership."

Network NBC. Rep Katz; Art Moore & Assoc. (Seattle & Portland).

Richard O. Dunning, pres & gen mgr; Bill Merrill, coml mgr; John Fahey, prog dir; Irving Smith, prom mgr; Duane Bock, news dir; Dee Waymire, chief engr.

KHQ-FM (Feb. 16, 1961): 98.1 mc; 47 kw. Antenna height—2030 feet. Ownership, executives duplicate KHQ (above). Programming separate from am.

KHQ-TV: TV companion of KHQ-AM-FM.

KLYK (September 1922): 1230 kc; 250 w. W. 242 Riverside. Phone Riverside 7-8033. KLYK Inc. (acquired station April 1959). See Taft Family Stations in "Group Ownership."

Network MBS.
Bill Simpson, pres; Rick Thomas, gen mgr.
KNEW (1947): 790 kc; 5 kw, DA-N. P. O. Box 8033, zone 36. Phone Keystone 4-9363. TWX

SP 244. Seattle, Portland & Spokane Radio (acquired station June 7, 1958). See Seattle, Portland & Spokane Stations in "Group Ownership."

Rep McGavren.
Lester M. Smith, gen mgr; Hugh Mac Pherson, coml mgr; Robert Adkins, prog dir; Ross Woodward, news dir; Vince Hoffart, chief engr.

KPEG (March 21, 1957): 1380 kc; 5 kw-D. E. 3810 Boone St., zone 24. Phone Keystone 5-3688. Bellevue Broadcasters (acquired station about March 21, 1958).

Rep Sandeberg-Gates.
F. Kemper Freeman, pres; W. R. (Dick) White, gen & coml mgr; Ed Mosley, prog dir; Sigurd Turnquist, chief engr.

KREM (1947): 970 kc; 5 kw-D, 1 kw-N. S. 4103 Regal, zone 34. Phone Keystone 4-0466. TWX SPO 8. KREM Broadcasting Co. (acquired Station Dec. 19, 1957). See King Broadcasting Stations in "Group Ownership."

Network ABC. Rep Petry.
Mrs. A. Scott Bullitt, pres; Robert H. Temple, gen mgr; Ted Richeson, natl sls mgr; Ronald MacDonald, prog dir; Richard E. Hoover, news dir; Edward P. Antosym, chief engr.

KREM-FM (September 1955): 92.9 mc; 4.8 kw. Antenna height—720 feet. Duplicates KREM (above). Programming separate from am.

KREM-TV: TV companion of KREM-AM-FM.

KUDY: 1280 kc (CP for 5 kw, DA-D). Delbert Bertholf.

KXLY (October 1922): 920 kc; 5 kw. 315 W Sprague, zone 4. Phone Madison 4-1218. TWX Spokane 337. Spokane Television Inc. (acquired station March 21, 1962). See Morgan Murphy Stations in "Group Ownership."

Reps H-R Inc. (New York); Del Day (Seattle).
Wayne F. McNulty, gen mgr; Al LaCom, coml mgr; Dave Steere, prog dir; Gar Jones, prom mgr; Ted Otto, news dir; Dave Green, chief engr.

KXLY-FM (November 1959): 99.9 mc; 2 kw. Antenna height—490 feet. Spokane Radio, Inc. Duplicates KXLY above 50% (approx.). Programming separate from am.

KXLY-TV: TV companion of KXLY-AM-FM.

KZUN (See Opportunity, Wash., listing).

... : 550 kc. (CP for 500 w, DA-D). Moore Broadcasting.

SUNNYSIDE, Yakima County

KREW (September 1950): 1230 kc; 1 kw-D, 250 w-N. P. O. Box 209. Phone Temple 7-2277. Cole E. Wylie (original owner).

Network MBS; Keystone. Reps Tracy Moore (Los Angeles); Day-Wellington (Seattle).

Specialty programs: Spanish, 6 hrs. wkly.
Cole E. Wylie, pres; Don G. Bennett, gen & coml mgr; Jean Runyon, prog dir & prom mgr; Martin Thompson, news dir; Dale R. Howard, chief engr.

TACOMA, Pierce County

***KCPS (FM)** (Feb. 1, 1955): 90.9 mc; 0.77 kw. Antenna height—150 feet. 5214 Steilacoom Blvd, zone 99. Phone Juniper 8-5261 331. Glover Park School District 400 (original owner).

Lorance Dosssett, instructor studio skills; Cloise Turner, chief engr.

***KPEC-TV**. TV companion of KCPS (FM) above.

KFHA (see Lakewood, Wash., listing).

KLAY-FM (May 1959): 106.1 mc; (CP for 3.6 kw. Antenna height—260 feet). 260 S. 5th, zone 2. Phone Broadway 2-7460. Clay F. Huntington. Clay Huntington, pres; Stan Naccarato, gen mgr; Eldon Magnuson, news dir; Jim Jellen, chief engr.

KMO (1926): 1360 kc; 5 kw. P. O. Box 1651, zone 1. Phone Waverly 7-1360. TWX TA 013. Tacoma Radio Corp. (acquired station October 1954).

Reps H-R; Feltis, Dove & Cannon (Seattle-Portland).

J. Arch Morton, pres, gen mgr & coml mgr; Don Woodland, prog dir; Burton Malakoff, prom mgr; Murray Morgan, news dir; Robert Capstick, chief engr.

KTAC (August 1942): 850 kc; 1 kw, DA-N. Winthrop Hotel, zone 2. Phone Broadway 2-2241. Tacoma Broadcasters Inc. (acquired station May 20, 1954).

Rep Avery-Knodel (national); Art Moore (Seattle & Portland).

Jerry Geehan, pres & gen mgr; John P. Condon, asst mgr; Dick Weeks, prog dir; Ed Purcell, news dir; Bill Luckhurst, chief engr; Don Hill, sports dir.

KTNT (Oct. 14, 1952): 1400 kc; 1 kw-D, 250 w-N. S. 11th & Grant, Tacoma 5. Phone Fulton 3-2561. TWX TA 010. Tribune Publishing Co. (original owner). See "Newspaper Ownership."

Reps Raymer; H. S. Jacobson (Portland).
Max H. Bice, gen mgr; John W. Upham, asst mgr & natl sls mgr; Donald St. Thomas, prog dir; Ted Knightlinger, opns mgr; Bob Cleland, news dir; Dick Engh, chief engr.

KTNT-FM (Oct. 26, 1948): 97.3 mc; 10.2 kw. Antenna height—410 feet. Duplicates KTNT (above).

KTNT-TV: TV companion of KTNT-AM-FM.

***KTOY (FM)** (June 1, 1950): 91.7 mc; 3.5 kw. Antenna height—450 feet (CP for 4 kw. Antenna height—160 feet). (2nd CP for 3.5 kw. Antenna height—280 feet). 1101 S. Yakima Ave., zone 5. Phone Broadway 2-9367. Tacoma School District 10 (original owner).

Charles Ellsworth, gen mgr & prog dir; Bert Andersen, chief engr.

***KTPS (TV)**: TV companion of KTOY.

KTWR (FM) (June 2, 1958): 103.9 mc; 0.83 kw. Antenna height—240 feet. 1719 Sixth Ave., zone 5. Phone Juniper 8-1606. Thomas Wilmot Read (original owner).

Network MBS; CBC. Rep Fm Unlimited; Fm Sales; Paramount Radio (northwest).

Specialty programs: French, 1½ hrs.; German, ¼ hr.; Italian, 1 hr.; Spanish, ¼ hr.; all wkly.

Thomas Wilmot Read, pres & gen mgr; R. Eldon Magnuson, vp & asst mgr; J. Howard Thomas, prog dir-producer; Dean P. Havig, opns dir; Kenneth Williams Jr., engrg dir; Donald T. Carbone, chief ann; Radcliff Van Burien, dir of news & special events; Hugh W. Braken, dir of athletics; Douglas Anthony, public service dir; Vivian Van Voorhis, supvr of music; Arthur W. Lindsay, advertising consultant.

TOPPENISH, Yakima County

KENE (June 1954): 1490 kc; 250 w. P. O. Box 350. Phone 869-1490. Radio Broadcasters Inc. (acquired station July 1955).

Network Keystone. Rep Wm. Wagner.
John R. Woodroffe, pres; Robert A. Sumbardo, vp & gen mgr; Don Downing, stn mgr; Larry Voshall, news dir; Marvin R. Wilson, chief engr.

VANCOUVER, Clark County

KGAR: 1550 kc. (CP for 1 kw-D). Gordon A. Rogers.

KISN (Portland, Ore.) (1939): 910 kc; 1 kw, DA-N. 10 N.W. 10th. Phone Capital 6-7191. Star Broadcasting Inc. (acquired station May 1, 1959). Res H-R; Feltis/Dove/Cannon (Seattle).

Don W. Burden, pres; Timothy F. Moore, gen mgr; Les Parsons, coml mgr & prog dir; Steve Brown, prom mgr; Bill Howlett, news dir; Gerry Weist, chief engr.

KKEY (July 4, 1954): 1150 kw; 1 kw-D. 5500 4th Plain Road. Phone Oxford 3-2565. Western Broadcasting Co. (original owner).

Ralph C. Weagant, pres; Ernest Crater, gen & coml mgr; Bob Van Roy, news dir; Bryce Howard, chief engr.

KVAN: (See Camas listing).

WALLA WALLA, Walla Walla County

***KGTS (FM)**: (See College Place, Washington listing).

KHIT (Dec. 6, 1956): 1320 kc; 1 kw-D. Denny Bldg. Phone Jackson 5-3190. Leader Broadcasting Co. (original owner).

Rep Sandeberg-Gates; Feltis/Dove/Cannon (Seattle); Jacobson (Portland).

Arch Le Roux, pres, gen & coml mgr & prog dir; Ed Carter, chief engr.

KTEL (1946): 1490 kc; 250 w. P. O. Box 1028. Phone Jackson 5-4103. Walla Walla Broadcasting Co. (acquired station May 7, 1956).

Network ABC. Rep Masla; Wm. J. Wagner (Pacific Northwest).

Jack Keating, pres & gen mgr; Al Buttolph, coml mgr & prog dir; Henry Davis, sports dir; Beven Roth, chief engr.

KUJ (1932): 1420 kc; 5 kw, DA-N. P. O. Box 276. Phone Jackson 9-1230. KUJ Inc. (original owner).

Reps Masla; Venard, Torbet & McConnell; Moore.

H. E. Studebaker, pres, gen & coml mgr; Susan Curtis, traf mgr; Verne Russell, prog mgr & news dir; Glenn E. Dubbe, chief engr.

WENATCHEE, Chelan County

KMEL (1948): 1340 kc; 250 w. P. O. Box 638. Phone Normandy 2-7135. Frontier Broadcasting Co. (acquired station May 1, 1958).

Reps Cooke; Venard, Torbet & McConnell; Day-Wellington.

Phillip E. Rather, pres & coml mgr; Craig Lawrence Jr., sec-treas & bus mgr; Don Bernier, prog dir; John Goss, chief engr.

KPQ (1930): 560 kc; 5 kw, DA-N. KPQ Bldg., 32 N. Mission. Phone Normandy 3-5121. West-coast Broadcasting Co. (original owner).

Network ABC; CBS; NBC. Rep Weed; Moore (Portland & Seattle).

James W. Wallace, pres, gen mgr & coml mgr; Dorothy Lee, prog dir; Carl Fugitt, prom mgr; Duayne T. Recker, news dir; George Frese, chief engr.

KUEN (Nov. 17, 1956): 900 kc; 1 kw-D. P. D. Box 79. Phone Normandy 3-5186. KUEN Inc. (acquired station Nov. 1, 1959).

Network Keystone. Rep Hollingbery; Feltis/Dove/Cannon (Seattle-Portland).

Miller C. Robertson, pres & gen mgr; Roy Robinson, stn & sls mgr; Vernon Weaver, prog dir; Jerry Daggett, chief engr.

YAKIMA, Yakima County

KBBO (1947): 1390 kc; 1 kw-D, 500 w-N, DA-N. P. O. Box 172. Phone Chestnut 8-1390. Yakima Broadcasting Corp. (acquired station September 1958).

Network MBS. Rep Masla.

Kye Harris, gen & coml mgr; Arvid Erickson, prog dir; Ken Briggs, news dir; Gerry Gearhart, chief engr.

KIMA (Oct. 19, 1944): 1460 kc; 5 kw, DA-N. P. D. Box 702. Phone Glencourt 2-9111. TWX YA-39. Cascade Broadcasting Co. (original owner). See Cascade Broadcasting Co. Stations in "Group Ownership."

Network NBC. Reps Young; Art Moore.

Tom Bostic, pres; Monte O. DeVon, gen mgr; Dale Hall, coml mgr; Jon Goodman, prog dir; Bob Horn, prom mgr; Terry Close, news dir; Dave Hubert, chief engr.

KIMA-TV: Tv companion of KIMA.

KIT (April 8, 1929): 1280 kc; 5 kw-D, 1 kw-N. P. D. Box 1222. Phone Glencourt 7-8115. KIT Inc. (original owner).

Rep McGavren (national); Jacobson (Oregon); Feltis/Dove/Cannon (Washington).

Carl E. Haymond, pres; Jack H. Goetz, gen mgr; John Puckett, coml mgr; Vern Chartier, prom mgr; Pete Wick, news dir; H. B. Murphy, chief engr.

KNDX (FM) (Aug. 1, 1961): 106.3 mc; 0.89 kw. Antenna height—125 feet. 1412 Fruitvale Blvd. Phone Chestnut 8-5500. Sunset Broadcasting Co. (original owner).

David Z. Pugsley, owner & chief engr; R. D. LeBrecht, gen & sls mgr; Andrew Hawkins, prog dir.

KQOT: 940 kc (CP for 250 w-D). M & W Co.

KUTI (1955): 980 kc; 5 kw-D. P. O. Box 261. Phone Chestnut 8-2900. Yakima Valley Radio Inc. (acquired station March 1960).

Rep Hollingbery.

H. G. Wells Jr., pres & gen mgr; William Bainter, coml mgr; Sharon Clements, prog dir; Paul Schumaker, news dir; Roger Raymond, chief engr.

WEST VIRGINIA

*Non-commercial

CALL COLLINS



Howard Hepler
Eastern Region Sales
Time & Life Building
1271 Avenue of the Americas
New York 20, New York
Phone: Judson 6-5678

BECKLEY, Raleigh County

WJLS (March 20, 1939): 560 kc; 5 kw-D, 500 w-N, DA-N. WJLS Bldg. Phone Clifford 3-7311. Joe L. Smith Jr. (original owner).

Network CBS. Rep Burn-Smith.

Specialty programs: Negro 2 hrs. wkly.

Joe L. Smith, pres; Gene Morehouse, gen mgr; Gary Dent, prog dir; Alan Stone, news dir; Harold Dew, chief engr.

WBKW (FM) (1957): 99.5 mc; 34 kw. Antenna height—1050 feet. Same licensee and address as WJLS (above).

Joe L. Smith Jr., pres; Wm. Sandefur, gen mgr.

WWNR (1946): 620 kc; 1 kw, 500 w-N, DA-N. 1708 Harper Rd. Phone Clifford 3-8307. Rahall Broadcasting Co. (original owner). See Rahall Stations in "Group Ownership."

Rep Adam Young Inc.

N. Joe Rahall, pres; Anthony P. Gonzalez, gen mgr; Robert Haruit, coml mgr; Frank "Bud" M. Kurtz, prog dir; Margaret A. Jenkins, prom mgr; Robert Miller, news dir; Jack Slygh, chief engr.

BERKELEY SPRINGS, Morgan County

WCST (Sept. 7, 1958): 1010 kc; 250 w-D. P. D. Box 8. Phone 771. Berkeley Springs Radio Station Corp. (original owner).

Vernon H. Weber, pres; Kenneth E. Robertson, gen & coml mgr; Daniel Duckwall, prog dir; Gary Lee Daniels, chief engr.

BLUEFIELD, Mercer County

WHIS (June 27, 1929): 1440 kc; 5 kw-D, 500 w-N. Municipal Bldg. Phone 327-7115. TWX Bluefield 30. Daily Telegraph Printing Co. (original owner). See "Newspaper Ownership."

Network NBC. Rep Select Stations (New York, Philadelphia, Baltimore and Washington); Brown (South).

Hugh Shott, pres & gen mgr; John Shott, mgr dir; Mel Barnett, stn mgr & news dir; George Hendrick, coml mgr; Kenneth Dick, chief engr.

WHIS-TV: Tv companion of WHIS.

WKQY (May 18, 1948): 1240 kc; 1 kw-D, 250 w-N. P. O. Box 800. Phone Davenport 7-6124. WKQY Inc. (original owner).

Network MBS.

J. Lindsey Alley, pres & gen mgr; Joe Watkins Jr., coml mgr; C. W. Gentry Jr., prog dir; Robert S. Dix, chief engr.

BUCKHANNON, Upshur County

WBUC (Dec. 13, 1959): 1460 kc; 1 kw-D (CP 5 kw-D) P. D. Box 71. Phone 444. Upshur County Broadcasting Co. (original owner).

Jesse D. Newman, gen mgr & chief engr; Joe Barker, coml mgr; Dale Brooks, prog mgr; James Murphy, prom mgr.

CHARLESTON, Kanawha County

WCAW (1946): 680 kc; 250 w, DA-1 (CP 10 kw-D, 250 w-N). P. O. Box 2791. Phone Dickens 3-7503. Capitol Broadcasting Corp. (acquired station January 1956).

Network MBS.

Rep Raymer, Dhio Station Reps.

E. M. Johnson, pres; Paul N. Miles, gen mgr; Paul Howard, coml mgr; Ken Warren, prog dir; Charlene Warner, prom mgr; Ken Warren, news dir; William E. Ford, chief engr.

WCHS (Sept. 15, 1927): 580 kc; 5 kw, DA-N. P. D. Box 1153. Phone Dickens 2-8131. TWX CH 83. WCHS-AM-TV Corp. (acquired station Nov. 1, 1960). See Rollins Broadcasting Stations in "Group Ownership."

Network CBS. Rep Blair.

P. Wayne Rollins, pres; Bert Files, gen mgr; Norman Posen, coml mgr; Joe Farris, prog & news dir; Harry Brawley, prom mgr; Harry Bowen, chief engr.

WCHS-TV: Tv companion of WCHS.

WKGV (1938): 1490 kc; 250 w. 315 Professional Bldg. Phone Dickens 3-9544. Edgar L. Clinton.

WKAZ (1927): 950 kc; 5 kw-D, 1 kw-N, DA-N. 210 Dickenson St. Phone Dickens 4-3521. Radio WKAZ, Inc. (acquired station May 16, 1960).

Network NBC. Rep Katz.

Hartley L. Samuels, pres; Don O. Hays, gen mgr; Carl A. Cook, coml mgr; James Taylor, prog dir; Neil Boggs, news dir; Don Browning, chief engr.

WKAZ-FM (Feb. 19, 1959): 97.5 mc; 9 kw. Antenna height—124.3 feet. Duplicates WKAZ (above).

WKNA (FM) (June 1, 1960): 98.5 mc; 2.65 kw. Antenna height—390 feet. 505 Randolph St. Phone DI 4-2395. Joe L. Smith Jr. (original owner).

Joe L. Smith Jr., pres & gen mgr; G. W. Sandefur, stn mgr; Harold Dew, chief engr.

WKNA-TV: Tv companion of WKNA (FM).

WTIP (Nov. 4, 1946): 1240 kc; 1 kw-D, 250 w-N. P. O. Box 3032, zone 1. Phone Dickens 2-3136. Chemical City Broadcasting Co. Inc. (original owner).

Network ABC. Rep Pearson.

Gus Zaharis, pres & chief engr; Mel S. Burka, gen mgr; B. A. Burka, coml mgr; Bob Baron, prog & news dir; Bob Bower, prom mgr.

.....: 105.9 mc (CP 42 kw. Antenna height—540 feet). Chemical City Broadcasting.

HAMILTON-LANDIS

& ASSOCIATES, Inc.

NATIONWIDE MEDIA BROKERS
WASHINGTON, D. C., CHICAGO, DALLAS,
SAN FRANCISCO

SELL **MORE**

RADIO & TELEVISION STATIONS
IN THE EAST—NEAREST OFFICE IS—
1737 DeSALES ST., N.W., WASHINGTON
EXECUTIVE 3-3456

CHARLES TOWN, Jefferson County

WXVA (May 28, 1962): 1550 kc; 5 kw-D. P. O. Box 188. Phone 1550. WXVA Broadcasting Corp. (original owner). See Arundel Stations in "Group Ownership."


Rep Weed.

Arthur W. Arundel, pres; J. Strider Moler, gen mgr; Robert Houston, prog dir; Willia Stewart, news dir; Thomas Aliff, chief engr.

☆ **MOST POWERFUL**
RADIO IN
☆ **WEST VIRGINIA'S**
☆ **EASTERN PANHANDLE**

WXVA

BASIC RADIO



5,000 WATTS

CLARKSBURG, Harrison County

WBOY (April 21, 1937): 1400 kc; 1 kw-D, 250 w-N. 912 West Pike St. Phone 624-7571. TWX CB 8221. WSTV Inc. (acquired station May 9, 1957). See Rust Craft Broadcasting in "Group Ownership."

Network NBC; Keystone. Rep Howard.

Jack Berkman, pres; Roger Garrett, gen mgr; Michael Macaluso, coml mgr; Jack See, prog dir; Peter Lyman, prom mgr; Paul Ellison, news dir; Harry S. Brown, chief engr.

WBOY-TV: Tv companion of WBOY.

WHAR (Feb. 11, 1947): 1340 kc; 250 w. 1200 E. Pike St. Phone 624-5525. Harrison Corp. (acquired station December 1957).

Network ABC. Rep Burn-Smith.

Specialty programs: Italian, 1 hr. wkly.

Charles A. Gaylord, pres; John Peters, gen mgr; Frank T. Gregg, coml mgr; Ralph Doolittle III, prog dir; Beryl Snyder, chief engr.

WPDX (August 1947): 750 kc; 1 kw-D. 339 W. Main St. Phone Main 4-6425. Clarksburg Broadcasting Corp. (original owner).

Rep Pearson.

Raymond C. Warden, pres & treas; Robert D. Hough, vp, secy & chief engr; James T. Fawcett, gen mgr.

ELKINS, Randolph County

WDNE (February 1948): 1240 kc; 1 kw-D, 250 w-N. P. O. Box 967. Phone 636-1300. Marja Broadcasting Corp. (acquired station Dec. 1, 1955).

Network Keystone.

John P. Carr, pres & gen mgr; Joe Bangham, coml mgr; Jim Phillips, prog dir; Walter Wilkerson, chief engr.

FAIRMONT, Marion County

WMMN (Dec. 22, 1928): 920 kc; 5 kw, DA-N. 208 Adams St. Phone 363-5200. Peoples Broadcasting Corp. (acquired station Sept. 1, 1953). See Peoples Stations in "Group Ownership."

Network CBS. Rep Hollingbery.

Herbert E. Evans, pres; A. Garen Ferrise, resident vp & gen mgr; Frank Lee, prog dir; Donald W. Gruitt, chief engr.

WTCS (January 1948): 1490 kc 250 w. (CP: 1 kw-D, 250 w-N). P. O. Box 1549. Phone 366-3700. Fairmount Broadcasting Co. (acquired station April 1, 1956).

Network ABC; MBS. Rep Spot Time Sales.

Paul Pitrolo, pres; Nick Fantasia, gen mgr; Robert Calich, coml mgr; Josephine Trotta, prog dir; Steve Mazon, prom mgr; Dave Harbert, news dir; John Hanway, chief engr.

FISHER, Hardy County

WELD (Aug. 1, 1956): 690 kc; 500 w-D. Phone Lehigh 8-6062. South Branch Broadcasting Corp. See Richard Field Lewis Jr. Stations in "Group Ownership."

Network MBS. Rep Spot Time Sales.

Marian Park Lewis pres; Kimberley Johnson, gen mgr & chief engr; Zag Pannell, prog dir.

GRAFTON, Taylor County

WVWV (January 1957): 1260 kc; 500 w-D. 400 Quincy St. (Fairmont); 203 West Main St. (Grafton). Phone Fairmont 363-0700, Grafton 2000. WVWV Inc. (original owner). See "Newspaper Ownership."

Rep Weed.

J. Patrick Beacom, pres; Jean S. Larkin, vp & co-mgr; Patrick W. Larkin, vp & co-mgr; Robert Bolyard, coml mgr; William Newbrough, prog dir; Phil Braken, news dir; James McEwen, chief engr.

WJPB-TV: Tv companion of WVWV.

HINTON, Summers County

WMTD (not on air; target date unknown): 1380 kc; 1 kw-D. David B. Jordan.

HUNTINGTON, Cabell County

WCMI (see Ashland, Ky., listing).

WKEE (July 1947): 800 kc; 1 kw-D. P. O. Box 2288. Phone Jackson 5-7788. Geyer Broadcasting Co. (acquired station Nov. 19, 1959).

Rep Raymer.

Wayne W. Geyer, pres & gen mgr; Robert R. O'Dell, opns mgr; Thomas L. Tiernan, coml mgr; James Robert Martin, prog dir; Raydon R. Thompson, chief engr.

WKEE-FM (July 1947): 100.5 mcfi 53 kw. Antenna height—560 feet. Same address, licensee and staff as WKEE except Robert Shuttis, prog dir. Programming separate from am.

***WMUL (FM)** (Nov. 1, 1961): 88.1 mc; 0.01 kw. Marshall U. Phone Jackson 3-3411. Marshall U. (original owner).

Stephen D. Buell, dir edu radio-tv; Stewart H. Smith, pres Marshall Univ.; Jerry W. Ashworth, gen mgr; Roy Lee Collins, prog dir; William R. Hardebeck, prog dir; Sylvia Careen Hamood, news dir; George Mendenhall, chief engr.

WSAZ (1923): 930 kc; 5 kw-D, 1 kw-N, DA-N. 201 Ninth St., zone 18. Phone Jackson 3-8401. TWX 522-7759. The Goodwill Stations (acquired Station April 28, 1961). See Goodwill Stations in "Group Ownership."

Network NBC.

Worth Kramer, pres; C. Thomas Garten, gen mgr; Louis Bryant, coml mgr; Robert Bowen, prog dir; Jack M. Williams, prom mgr; C. Bosworth Johnson, news dir; John P. Clay, chief engr.

WSAZ-TV: Tv companion of WSAZ.

WTGR (see Ashland, Ky., listing).

WWHY (1946): 1470 kc; 5 kw-D. Box 390. Phone Jackson 3-3421. Ohio River Broadcasting Corp. (acquired station Aug. 1957).

KEYSER, Mineral County

WKYR (June 24, 1953): 1270 kc; 5 kw-D. P. O. Box 231. Phone Sunset 8-3211. WKYR Inc. (acquired station 1954). See Allman-Richards Stations in "Group Ownership."

Network MBS.

Robert K. Richards, pres; William W. Robinson, gen mgr; Dewitt C. Mower, coml mgr; Jack

R. Husson, prog dir; Al Rogers, news dir; Wilmer Thompson, chief engr.

LOGAN, Logan County

WLOG (May 27, 1940): 1230 kc; 1 kw-D, 250 w-N. Box 720. Phone Plaza 2-3939. R. O. Greever, Indiv. & as exec. of estate of Clarence H. Frey (original owner). See "Newspaper Ownership."

Network MBS.

Specialty programs: Negro, ¼ hr. wkly. R. O. Greever, gen mgr; Don E. Coleman, coml mgr; Lucille Gallion, prog dir; L. J. Frye, chief engr.

WVOW (May 1958): 1290 kc; 5 kw-D, 1 kw-N, DA-N. Box 1921. Phone 2-5080. Logan Broadcasting Co. (original owner).

William P. Becker, gen mgr; Martha Jane Becker, coml mgr; Audie Albright, prog dir; Frank Allender, chief engr.

MARTINSBURG, Berkeley County

WEPM (Oct. 13, 1946): 1340 kc; 1 kw-D, 250 w-N. P. O. Box 767. Phone Amherst 3-5252. Martinsburg Broadcasting Co. (original owner).

Network MBS. Rep Devney.

C. Leslie Golliday, gen mgr; George N. O'Brien, stn & coml mgr; John Taylor, prog dir; Edward Dockeney, news dir; William Weller, chief engr.

WEPM-FM (1949): 94.3 mc; .81 kw. Antenna height—170 feet. (CP for 4.7 kw. Antenna height—940 feet). Duplicates WEPM (above).

MATEWAN, Mingo County

WHJC (Dec. 2, 1951): 1360 kc; 1 kw-D. Phone McCarr 7-7771. Three States Broadcasting Co. (original owner).

J. R. Pickering, pres; Fred Morningstar, gen mgr; John Stewart, coml mgr; Eva Watkins, prog dir; Henry Gilbert, news dir; Kenneth Bickford, chief engr.

MONTGOMERY, Fayette County

WMON (July 14, 1946): 1340 kc; 250 w. P. O. Box 750. Phone Hillside 2-4620. Fayette Assoc. Inc. (original owner).

Network MBS.

Arnold M. Vickers, pres; James V. Curatolo, stn mgr; Richard A. Rhodes, prog dir; Gene P. Stepp, prom mgr; James C. McKinney, news dir; J. C. Craver, chief engr.

MORGANTOWN, Monongalia County

WAJR (December 1940): 1440 kc; 5 kw-D, 500 w-N, DA-2. P. O. Box 867. Phone Linden 2-9488. West Virginia Radio Corporation (original owner). See Agnes Jane Reeves Greer Stations in "Group Ownership." See "Newspaper Ownership."

Network NBC. Rep Smith.

Agnes J. Reeves Greer, pres; L. W. Fleming, gen mgr; Herbert E. Tennant, prog dir; Dorothy Comuntzis, prom mgr; Charles Ryan, news dir; James Davis, chief engr.

WAJR-FM (1948): 99.3 mc; 1 kw. Antenna height—10 feet. Duplicates WAJR during day, programs separately at night.

WCLG: 1300 kc; 1 kw-D. Linden 2-2222. William S. Freed (acquired station Dec. 19, 1959).

Network Keystone.

William S. Freed, owner & gen mgr; William Hosey, coml mgr; Eleanor Freed, prom mgr; Jack Johns, news dir; William K. Miller, chief engr.

MOUNDSVILLE, Marshall County

WMOD (Oct. 1, 1950): 1370 kc; 1 kw-D. 505 Seventh St. Phone Tilden 5-1230. Miracle Valley Broadcasting Co. (acquired station Sept. 19, 1955).

Joseph M. Larosa, pres & gen mgr; Judy Reager, coml mgr; Chuck Brand, prog dir; Bob Holman, actg prom mgr; Bill Hughes, news dir; Felice Regoli, chief engr.

NEW MARTINSVILLE, Wetzel County

WETZ (May 25, 1953): 1330 kc; 1 kw-D. P. O. Box 391. Phone Gladstone 5-3030. Magnolia Broadcasting Co. (acquired station April 1, 1955).

Network Keystone. Rep Walton.

Harry G. Bright, pres & gen mgr; C. R. Bright, vp; George K. Eubanks, coml mgr; Michael Gabor, prog dir; Lorraine Espy, news dir; David Miles, chief engr.

OAK HILL, Fayette County

WOAY (1947): 860 kc; 5 kw-D, 10 kw-D. (Canadian restricted). P. O. Box 251. Phone Hobart 9-3361. TWX Oak Hill 78. Robert R. Thomas Jr. (original owner).

Rep Pearson.

Robert R. Thomas Jr., pres & gen mgr; A. W. Vickers, coml mgr; Thomas Phillips, chief engr.

WOAY-FM (1948): 94.1 mc; 13 kw. Antenna height—670 feet. Duplicates WOAY (above).

WOAY-TV: Tv companion of WOAY-AM-FM.

PARKERSBURG, Wood County

WCEF (April 9, 1954): 1050 kc; 1 kw-D. P. O. Box 228. Phone Hudson 5-4401. Franklin Broadcasting Co. (original owner).

Rep Masla.

C. E. Franklin, pres, gen mgr & chief engr; Morris Leon, stn & coml mgr; Randy Jay, prog dir; Betty Isner, prom mgr; Charles Marlow, farm dir; Mike Morris, sports dir; Dorothy Leon, womens' dir.

WPAR (July 11, 1935): 1450 kc; 250 w (CP 1 kw-D, 250 w-N). 211 Fifth St. Phone Hudson 5-5475. WPAR Inc. (acquired station June 10, 1960).

Network CBS. Rep Walker-Rawalt.

H. Max Good, pres; Eddie Lane, gen & coml mgr; Carl Loose, prog dir; A. J. English, chief engr.

WTAP (September 1947): 1230 kc; 1 kw-D, 250 w-N. 123 W. 7th St. Phone 485-4588. TWX PK 72. Zanesville Publishing Co. (acquired station 1959). See Zanesville Pub in "Group Ownership." Also see "Newspaper Ownership."

Network ABC. Rep Pearson.

Clay Littick, pres; Gene P. Loffler, gen mgr; Denver Dever, coml mgr; Ted Cramer, prog dir; Glen Wilson, news dir; Dave Ginaven, chief engr.

WTAP-TV: Tv companion of WTAP.

PINEVILLE, Wyoming County

WWYO (1949): 970 kc; 1 kw-D. Wyoming Broadcasting Co. (original owner).

PRINCETON, Mercer County

WLOH (1947): 1490 kc; 250 w. P. O. Box 1011. Phone 425-2151. Mountain Broadcasting Co. (acquired station Feb. 1, 1955).

Network Keystone. Rep Hopewell.

Robert L. Harrison, pres, gen, coml & prom mgr; Tom Hicks, prog & news dir; Earl Graham, chief engr.

RAVENSWOOD, Jackson County

WMOV (Oct. 14, 1957): 1360 kc; 1 kw-D. Gibbs & Gallatin Sts. Phone Browning 3-2544. Good Neighbor Broadcasters Inc.

RICHWOOD, Nicholas County

WVAR (November 1957): 1280 kc; 1 kw-D. P. O. Box 349. Phone Viking 6-6272. Royal Broadcasting Co. (acquired station March 15, 1959).

Network Keystone.

W. Courtney Evans, pres; Richard H. Brattin, gen mgr.

RONCEVERTE, Greenbrier County

WRON (1948): 1400 kc; 1kw-D, 250 w-N. P. O. Box 69. Phone Midway 5-1327. Blake Broadcasting Co. (original owner).

Network Keystone. Rep Hopewell.

James E. Venable, pres & gen mgr; Betty

Ann Venable, vp & coml mgr; Gary Ritchie, opns mgr & prog dir; Edward T. White, state news editor; Bill Mullins, chief engr.

ST. ALBANS, Kanawha County

WKLC (Jan. 14, 1956): 1300 kc; 1 kw-D. P. O. Box 556. Phone Parkway 7-1300. Kandel Corp (original owner).

Rep Thomas F. Clark.

Raymond I. Kandel, pres; Morton J. Victorson, gen & coml mgr; Robert Entley, prog & news dir; Gloria Entley, prom mgr; Bernard F. Clark, chief engr.

SPENCER, Roane County

WSPZ (Sept. 12, 1961): 1400 kc; 1 kw-D, 250 w-N. P. O. Box 60. Phone Spencer 900. Community Radio Inc. (original owner).

Network Keystone.

H. G. Minns, pres & gen mgr; William Brannon, sls mgr; Thomas Hall, prog dir; William Newbrough, engr.

WEIRTON, Hancock County

WEIR (Sept. 15, 1950): 1430 kc; 1 kw, DA-2. 3992 Main St. Phone 2814. Tri-State Broadcasting Co. (original owner).

Network NBC. Rep Spot Time Sales.

Specialty programs: Italian, 3 hrs.; Greek, 1 hr., both wkly.

Thomas E. Millsop, pres; E. J. Hirshberg, gen mgr; Robert E. Badger, stn mgr; William Demjan, prog dir; Samuel Wellington, news dir; James Mark, chief engr.

WELCH, McDowell County

WELC (Aug. 19, 1950): 1150 kc; 1 kw-D. P. O. Box 1032. Phone 436-2121. Pocahontas Broadcasting Co. (original owner).

Network Keystone.

Specialty programs: Negro, 3 hrs. wkly. Sam Sidote, pres, gen & coml mgr; Johnnie Villani, prog & news dir; Howard King, chief engr.

WOVE (1955): 1340 kc; 1 kw-D, 250 w-N. 93 McDowell St. Phone 436-3333. McDowell County Broadcasting Co. (acquired station Sept. 16, 1959).

Network MBS.

Specialty programs: Negro, 3 hrs. wkly. South C. Bevins, pres & gen mgr; Eddie Lane, coml mgr & tech dir; Ann Perdue, prog dir; Bert Wooten, prom dir; Paul Fortner, sports & news dir; George Hall, chief engr.

WESTON, Lewis County

WHAW (Feb. 14, 1948): 980 kc; 1 kw-D. P. O. Box 431. Phone 1555. Central West Virginia Service Corp. (acquired station June 11, 1954). See "Newspaper Ownership."

Network Keystone.

Richard H. Ralston, pres; Francis E. Andrew, vp; Jack Caldo, gen mgr, coml mgr, prog dir & prom mgr; Bill Corathers, chief engr.

WHEELING, Ohio County

WHLL (Dec. 5, 1949): 1600 kc; 5 kw-D. P. O. Box 989. Phone Cedar 3-1300. Wheeling Broadcasting Co. (original owner).

Rep Gill-Perna.

Kenneth H. Forney, pres; Fred A. Grewe Jr., gen mgr; Rose Marie Van Camp, coml mgr; Robert L. Dorris, prog dir; James O. Smith, prom mgr; William Thalman, news dir; Fred A. Baker, chief engr.

WJBT (1961): 1470 kc; 500 w-D, DA. Radio Wheeling Inc. (original owner).

WKWK (May 2, 1941): 1400 kc; 250 w. 1600 Market St. Phone Cedar 2-2250. Community Broadcasting Inc. (original owner).

Rep McGavren.

Lewis W. Dickey, pres & gen mgr; Gene Johnson, coml mgr; Herb Allen, prog dir; Ken Kader, news dir; Fred Baker, chief engr.

WKWK-FM (March 17, 1948): 97.3 mc; 10 kw. Antenna height—470 feet. Duplicates WKWK (above).

WWVA (December 1926): 1170 kc; 50 kw, DA-N. 1025 Main St. Phone Cedar 2-117D. TWX WG 7023. Basic Communications Inc. (acquired station Jan. 5, 1962). See Basic Communications Stations in "Group Ownership."

Network CBS. Rep Blair.

Ira Herbert, bd chmn; Emil Mogul, pres; Paul J. Miller, vp & mgng dir; Andrew F. Hofmann, coml mgr; L. B. Clawson, prog dir; Howard W. Meagle, natl sls mgr & prom dir; Adam Gallan, news dir; Edwin L. Keim, chief engr.

WWVA-FM (September 1947): 98.7 mc; 7.4 kw. Antenna height—470 feet. (CP for 23 kw). Duplicates WWVA (above).

WILLIAMSON, Mingo County

WBTH (April 19, 1939): 1400 kc; 1 kw-D, 250 w-N. P. O. Box 261. Phone Belmont 5-3500. Williamson Broadcasting Corp. (acquired station April 25, 1948).

Network MBS.

Phil Beinhorn, pres; Robert B. Harvit, gen mgr; John Moses, coml mgr; Jimmy Wolford, prog dir; Mary Canteas, prom mgr; Bill Hardebeck, news dir; Cliff Branham, chief engr.

WISCONSIN

*Non-commercial

CALL COLLINS

Jim Littlejohn
15817 Town Line Road
Hopkins, Minn.
Phone: Minnpls 935-7011

Gene Randolph
Central Region Sales
First Ave. Bldg.
411 1st Ave. S.E.
Cedar Rapids, Iowa
Phone: Empire 5-8411

ANTIGO, Langlade County

WATK (1947): 900 kc; 250 w-D. Journal Office Bldg. Phone Market 3-4124. Antigo Broadcasting Co. (acquired station March 15, 1948). See "Newspaper Ownership."

A. F. Berner, pres; Lee DeWan, coml mgr;

APPLETON, Outagamie County

WAPL (1952): 1570 kc; 1 kw-D. 109 S. Appleton St. Phone Regent 4-9226. John J. Dixon (acquired station July 1, 1960).

Network Keystone.

John J. Dixon, pres & gen mgr; Gene Steinhorst, coml mgr; Bob George, prog dir; Bill Day, prom mgr & news dir; Frank Goddard, chief engr.

WHBY (Dec. 1, 1935): 123D kc; 250 w (CP for 1 kw-D, 250 w-N). 60D S. Lawe St. Phone Regent 3-6584. Norbertine Fathers (original owner).

Network MBS; Wisconsin. Rep Burn Smith. Lewis J. Process, gen mgr & coml mgr.

HAMILTON-LANDIS

& ASSOCIATES, Inc.

NATIONWIDE MEDIA BROKERS
WASHINGTON, D. C., CHICAGO, DALLAS,
SAN FRANCISCO

SELL **MORE**

RADIO & TELEVISION STATIONS
IN THE MIDWEST—NEAREST OFFICE IS—
1714 TRIBUNE TOWER, CHICAGO 11
DELAWARE 7-2754

*WLFM (FM) (March 10, 1956): 91.1 mc; 10.5 kw. Antenna height—130 feet. Lawrence College of Wisconsin. Phone Regent 3-5577. Lawrence College (original owner).

Specialty programs: French, 1 hr. wkly. Kenneth Holehouse, gen mgr; Mark Gamb, prog dir; Mary Schroeder, prom mgr; Douglas Grim, news dir; Fritz Hervey, chief engr.

ASHLAND, Ashland County

WATW (May 1, 1940): 1400 kc; 1 kw-D, 250 w-N. P. O. Box 269. Phone Murdock 2-2727. WATW Inc. (acquired station July 1, 1956).

Network Keystone. Reps Clark; Bowden (Minneapolis).

Gene Halker, pres; Ben Huber, coml mgr; Arnold Peterson, prog dir; Hal Mann, prom mgr; Warren Masanz, news dir; Russ Johnston, chief engr.

AUBURNDALE, Wood County

*WLBL (1922): 930 kc; 5 kw-SH. Radio Hall, Univ. of Wisconsin, Madison, zone 6. Phone Alpine 5-2988. State of Wisconsin, State Radio Council. See WHA-FM Madison.

BEAVER DAM, Dodge County

WBEV (March 21, 1951): 1430 kc; 1 kw-D, 109½ Front St. Phone Turner 5-4442. Beaver Dam Broadcasting Co. (original owner). See Walker Stations in "Group Ownership."

Rep Hal Holman.

Joseph D. Mackin, pres; Thomas H. Faile, exec vp & gen mgr; Richard McDermott, sls mgr; Paul Ryan, prog mgr; Gene Kamrath, farm dir; Ray Wiater, news dir; George Reynolds, chief engr.

BELOIT, Rock County

WBEL (see full listing under South Beloit, Ill).

WBEZ (1948): 1490 kc; 250 w (CP for 1 kw-D, 250 w-N). 416 College. Phone Emerson 5-8865. Howard Miller Enterprises & Consultants, Inc. (acquired station Nov. 1, 1961).

Network MBS.

Howard A. Miller, pres & gen mgr.

BLACK RIVER FALLS, Jackson County

WWIS (Aug. 23, 1958): 1260 kc; 1 kw-D. Phone 4645. Falls Communications Inc.

CHILTON, Calumet County

*WKW (FM) (Jan. 1, 1949): 89.3 mc; 51 kw. Antenna height—740 feet. State of Wisconsin—State Radio Council. See WHA-FM, Madison.

CHIPPEWA FALLS, Chippewa County

WAXX (Sept. 7, 1958): 1150 kc; 5 kw-D. P. O. Box 41. Phone Park 3-2242. Chippewa Broadcasting Inc. (acquired station July 1, 1960).

Rep Jack Masla.

Jack Holden, pres; Don Holden, gen mgr; Andre Le Tendre, coml mgr.

COLFAX, Dunn County

*WHWC (FM) (June 28, 1950): 88.3 mc; 50 kw. Antenna height—740 feet. State of Wisconsin—State Radio Council. See *WHA-FM Madison.

DELAFIELD, Waukesha County

*WHAD (FM) (May 30, 1948): 90.7 mc; 52 kw. Antenna height—500 feet. State of Wisconsin—State Radio Council. See *WHA-FM Madison.

EAGLE RIVER, Vilas County

WERL (May 23, 1961): 950 kc; 1 kw-D. P. O. Box 593. Phone 456. Eagle River Broadcasting Co. (original owner).

George Palo, gen mgr; Johnny Jay, coml mgr; Nelson Lent, prog dir; Charles Rang, prom mgr; Lawrence Mackey, news dir & chief engr.

EAU CLAIRE, Eau Claire County

WBIZ (1947): 1400 kc; 1 kw-D, 250 w-N. 609 Cameron St. Phone Temple 5-5111. WBIZ Inc. (original owner).

Network MBS. Rep Pearson.

Howard G. Bill, pres, gen mgr & prom mgr; Jack Kelly, coml mgr; Loren G. Kassera, prog dir; Johnny Holiday, news dir; Chris Bangert, chief engr.

WEAQ (1937): 790 kc; 5 kw, DA-N. Hotel Eau Claire Bldg. Phone Temple 2-3463. Broadcaster Services Inc. (acquired station Nov. 1, 1959). See Walker Stations in "Group Ownership."

Network NBC. Rep Hollingbery.

William E. Walker, pres; Charles R. Dickoff, gen mgr; Peter Murphy, prog dir; By Napier, prom mgr; Charles Neinas, news dir; Kenneth Tetzloff, chief engr.

WIAL (FM) (1947): 94.1 mc; 60 kw. Antenna height—360 feet. Duplicates WEAQ (above).

WECL (April 1948): 1050 kc; 1 kw-D. Rudolph Rd. Phone Temple 2-1620. WECL Inc. (acquired station June 22, 1961).

Network Keystone. Rep Gene Bolles (New York); Harry Hyett (Minneapolis).

Robert E. Nelson, pres & gen mgr; Bob Bailey, prog dir; Lloyd Wright, news dir; Jerry Kalmanson, chief engr.

FOND DU LAC, Fond Du Lac County

KFIZ (August 1922): 1450 kc; 250 w. P. O. Box 350. Phone 921-3770. KFIZ Broadcasting Co. (acquired station May 1946). See "Newspaper Ownership."

Network MBS, Wisconsin. Rep Holman.

Emery W. Martin, pres & mgr; Clarence Goeser, coml mgr & sports dir; Ron Harvey, prog dir; Douglas McGrath, prom mgr; Robert Ihrke, news dir; Wendell S. Meyers, chief engr.

FORT ATKINSON, Jefferson County

WFAW (not on air; target date unknown): 940 kc (CP 250 w, DA-D). Shorewood Broadcasting Corp.

WFAW (FM) (Sept. 4, 1959): 107.3 mc; 2.95 kw. Antenna height—160 feet. P. O. Box 109. Phone Jordan 3-6012 or Whitewater 1156. Blackhawk Broadcasting Co. (original owner).

Robert K. Brown, gen mgr, prog & news dir; William S. Shepherd, coml mgr; Rex Eyer, chief engr.

GREEN BAY, Brown County

WBAY (1922): 1360 kc; 5 kw, DA-N. 115 S. Jefferson St. Phone Hemlock 2-3331. TWX GB 8366. Norbertine Fathers (original owner).

Network CBS. Rep H-R Reps.

Haydn R. Evans, gen mgr; Joseph De Young, coml mgr; R. Mueller, prog dir; D. Love, news dir; W. J. Stangel, chief engr.

WBAY-FM (Nov. 1, 1960): 101.1 mc; 44 kw. Antenna height—680 feet. (CP for 45 kw. Antenna height—1040 feet). Address, licensee & staff same as WBAY (above).

WBAY-TV: Tv companion of WBAY-AM-FM

WDUZ (June 19, 1947): 1400 kc; 250 w (CP for 1 kw-D, 250 w-N). 225 N. Adams. Phone Hemlock 5-5331. Green Bay Broadcasting Co. (original owner). See Laird Stations in "Group Ownership." Also see "Newspaper Ownership."

Network ABC. Rep Radio Tv Reps.

Ben A. Laird, pres & gen mgr; John E. Mayasich, coml mgr; Thomas L. Hoppe, prog dir; Donald A. Vander Kelen, news dir; Clifford Graff, chief engr.

WJPG (Dec. 12, 1947): 1440 kc; 5 kw-D, 500 w-N, DA-2. 428 Cherry St. Phone Hemlock 5-7575. Green Bay Newspaper Co. (original owner). See "Newspaper Ownership."

Network MBS. Rep Hollingbery.

William A. C. Roethke, pres; Glen R. Holznecht, gen mgr; Lawrence Fitchett, coml mgr; Clair Stone, prog & news dir; William McCarthy, prom mgr; Roland Henry, chief engr.

GREENFIELD TOWNSHIP, Sauk County

WWCF (FM) (see WIBU listing under Poynette, Wis.)

HARTFORD, Washington County

WTKM (1951): 1540 kc; 500 w-D. 23 N. Main St. Phone 673-3550. Top Hat Enterprises Inc. (acquired station Nov. 1, 1961).

Rep Keystone.

Specialty programs: German, 3 hrs. wkly.

Ralph Schewe, pres; Galen Brunner, gen mgr; Rusty Flynn, coml mgr; Jim Parker, prog dir; Ron Bushaw, chief engr.

HAYWARD, Sawyer County

WHSM (Dec. 21, 1957): 910 kc; 1 kw-D (CP for 5 kw, DA-D). Route 3. Phone Hayward 303. WJMC Inc. (original owner).

Network MBS; Keystone; Arrowhead. Rep Hollingbery; Hurley.

Specialty programs: Polish, ¼ hr. wkly.

Walter C. Bridges, pres; R. J. Brown, gen mgr; B. L. Munson, coml & prom mgr; A. Carraway, prog & news dir; Bob Fraser, sports dir; R. D. Davenport, mgr Spooned Studios; R. P. Kolskey, chief engr.

HIGHLAND, Iowa County

*WHHI (FM) (Sept. 14, 1952): 91.3 mc; 43 kw. Antenna height—610 feet. State of Wisconsin—State Radio Council. See *WHA-FM Madison.

HIGHLAND TOWNSHIP (BRULE)

Douglas County

*WHSB (FM) (Sept. 14, 1952): 89.9 mc; 38 kw. Antenna height—450 feet. State of Wisconsin—State Radio Council. See *WHA-FM Madison.

HOLMEN (W. SALEM) La Crosse County

*WHLA (FM) (Nov. 21, 1950): 90.3 mc; 39 kw. Antenna height—840 feet. State of Wisconsin—State Radio Council. See *WHA-FM Madison.

JANESVILLE, Rock County

WCLO (July 1930): 1230 kc; 1 kw-D, 250 w-N. 200 E. Milwaukee St. Phone Pleasant 4-3316. Southern Wisconsin Radio Inc. (original owner). See "Newspaper Ownership."

Network MBS; Wisconsin.

Sidney H. Bliss, pres; Vern W. Williams, gen mgr; Bill Bessire, coml mgr; Capps Sutherland, prog dir & prom mgr; Bob Edwards, news dir; Wayne Clay, chief engr.

WCLO-FM (October 1947): 99.9 mc; 15.5 kw. Antenna height—200 feet. Duplicates WCLO above 50% (approx.).

Oscar Louik, prog mgr.

KENOSHA, Kenosha County

WAXO (FM) (Nov. 4, 1962): 96.9 mc (CP 3.5 kw. Antenna height—130 feet). Stereocast by multiplex. P. O. Box 725. Phone Olympic 8-2055. Service Broadcasting Corp. (original owner).

Aronld W. Johnson, pres; Roy Ambrose, vp & gen mgr; Paul Weyrich, prog dir; Don Jensen, news dir Jay Wells, chief engr.

WLIP (May 11, 1947): 1050 kc; 250 w-D. 625 57th St. Phone Olympic 7-6162. William L. Lipman (original owner).

Specialty programs: Italian, 1 hr. wkly.

William L. Lipman, pres & gen mgr; Hugh L. Gately, vp & stn mgr.

WLIP (FM) (not on air; target date unknown): 95.1 mc (CP 4 kw. Antenna height—255 feet). Kenosha Broadcasting, Inc.

LA CROSSE, La Crosse County

WKBH (1923): 1410 kc; 5 kw. DA-N. 141 S. 6th St. Phone 2-4678. TWX LC 8718. WKBH Inc. (original owner).

Network NBC. Rep Avery-Knodel; Harry Hyett (Minneapolis).

Howard Dahl, pres & gen mgr; Robert Z. Mor-

risson, coml mgr; Berneice Callaway, prog dir; Leonard G. Anderson, prom mgr; Paul Morsch, news dir; Alvin Leeman, chief engr; Richard E. Schueler, loc sls mgr; Jack Martin, farm dir.

WKBT (TV): Tv companion of WKBH (above).

WKTY (May 1948): 580 kc; 5 kw-D, 1 kw-N, DA-2. P. O. Box 923. Phone 2-6042. Lee and Assoc. Inc. (acquired station April 1, 1954).

Network ABC. Rep Radio Tv Reps.

Herbert H. Lee, pres & gen mgr; Philip A. Dyer, sls mgr & vp; Charles Kearns, prod mgr & spts dir; Marilyn Bahwell, prog mgr; Milo Knutson, news dir; George G. Sauer, office mgr; Christopher Vail, chief engr.

WLCX (May 1947): 1490 kc; 1 kw-D, 250 w-N. P. O. Box 821. Phone 4-4521. La Crosse Radio Inc. (acquired station April 8, 1957).

Rep Devney.

Joseph H. Rohrer, pres, gen mgr & chief engr; Glenn H. Pederson, coml mgr; Jean Gitz, prog dir; Evelyn Rohrer, prom mgr; James P. Conway, news dir.

LADYSMITH, Rusk County

WLDY (September 1948): 1340 kc; 1 kw-D, 250 w-N. P. O. Box 351. Phone 584. Flambeau Broadcasting Co. (acquired station July 1955).

Network Keystone.

Charles H. Nelson, gen mgr; Calvin Crotty, coml mgr; Bernard Gerlock, prog dir; Don Plaza, news dir; Stuart Mercer, chief engr.

MADISON, Dane County

*WHA (1922): 970 kc; 5 kw-D. Radio Hall, Univ. of Wisconsin Campus, zone 6. Phone Alpine 5-2988. State of Wisconsin—Univ. of Wisconsin (original owner).

Network NAEB.

Specialty programs: French, German, Swiss.

H. B. McCarty, dir; Harold A. Engel, asst dir; Cliff Eblen, prog dir; Roy Vogelmann, news dir; John Stiehl, chief engr.

*WHA-FM (March 30, 1947): 88.7 mc; 22 kw. Antenna height—185 feet (CP for 21.5 kw. Antenna height—670 feet). State of Wisconsin—State Radio Council. Same address & staff as WHA (above).

WIBA (March 2, 1925): 1310 kc; 5 kw, DA-N. P. O. Box 99, zone 1. Phone Cedar 3-5311. TWX MN 8510. Badger Broadcasting Co. (acquired station June 1, 1930). See "Newspaper Ownership."

Network NBC. Rep Avery-Knodel.

William T. Evjue, pres; Howard A. Johnson, gen mgr; Fred H. Gage, prog dir; Dennis Crabtree, news dir; Norman Hahn, chief engr.

WIBA-FM (March 1947): 101.5 mc; 11 kw. Antenna height—470 feet. Duplicates WIBA (above).

WISM (September 1948): 1480 kc; 5 kw-D, 1 kw-N, DA-2. 122 E. Main St., zone 3. Phone Alpine 6-3167. Heart O'Wisconsin Broadcasters Inc. (acquired station Nov. 1, 1959). See Walker Stations in "Group Ownership."

Network Wisconsin. Rep Radio Tv Reps.

William R. Walker, pres & gen mgr; Philip Fisher, vp & sls mgr; Chuck Mefford, vp & prog dir; Bob Banks, news dir; George Reynolds, chief engr.

WISM-FM (September 1948): 98.1 mc; 1 kw. Antenna height—105 feet. Programs separately. Stereocast by multiplex.

WKOW (January 1948): 1070 kc; 10 kw-D, 5 kw-N, DA-2. 215 W. Washington Ave., zone 3. Phone Alpine 7-2261. TWX MN 8537. Mid-Continent Broadcasting Co. of Wisconsin Inc. (acquired station Sept. 1, 1960). See BFR Stations in "Group Ownership."

Network CBS. Rep H-R Reps; Evans.

N. L. Benson, pres; Tony Moe, exec vp & gen mgr; Ben F. Hovel, gen sls mgr; Tom Hooper, prog dir; James Roy Miller, prom mgr;

Blake Kellogg, news dir; Robert Wickem, chief engr.

WKOW-TV: Tv companion of WKOW.

WMFM (FM) (Sept. 1, 1948): 104.1 mc; 7.5 kw. Antenna height—80 feet. Stereocast by multiplex. 2047 Winnebago St., zone 4. Phone Cherry 4-2847. Earl W. Fessler (original owner). Network MBS. Rep Continental.

Earl W. Fessler, owner, gen mgr & chief engr; Eugene Zegarowicz, vp; Mark Burns, prog dir; Rudy Ploc, sports dir; Ruth Pennewell, traf dir; Ben Beneditti, news dir; Paul Westbrook, chief announcer; Ione Fessler, prom dir.

WRVB-FM (April 30, 1959): 102.5 mc; 3.9 kw. Antenna height—185 feet. P. O. Box 504, zone 1. Phone Alpine 5-8803. Paul A. Stewart Enterprises (original owner).

Specialty programs: Norwegian ½ hr. wkly.

Paul A. Stewart, pres & gen mgr; Jack Sand, prog dir; James Crooks, chief engr.

MANITOWOC, Manitowoc County

WCUB (November 1952): 980 kc; 1 kw-D. Box 373. Phone Murray 2-8226. Eastern Wisconsin Broadcasting Corp. (acquired station Jan. 1, 1961).

Rep Radio Tv Reps.

B. F. Hovel, pres; J. E. Severson, exec vp & gen mgr; Roy Ambrose, coml mgr; Bob Irish, prog dir; Ruth Kasten, women's dir; Henry Bartel, news dir; George Dodge, chief engr; Bill Daley, farm dir.

WOMT (Nov. 8, 1926): 1240 kc; 250 w (CP for 1 kw-D, 250 w-N). P. O. Box 326. Phone Murray 4-5015. Francis M. Kadow (original owner).

Network MBS, Wisconsin. Rep Hal Holman.

Francis M. Kadow, pres & gen mgr; Forester Cooper, coml mgr; George H. Erdman, prog dir & asst mgr; G. H. Todd, news dir; Hubert Willis, chief engr.

MARINETTE, Marinette County

WAGN (See Menominee, Michigan).

WMAM (1939): 570 kc; 250 w-D, 100 w-N. 400 Wells St. Phone Redwood 5-6631. Marinette Central Broadcasting Co. (acquired station Sept. 1, 1960). See Mining Journal Stations in "Group Ownership." Also see "Newspaper Ownership."

Network NBC; Wisconsin. Rep Pearson.

Frank J. Russell, pres; Howard L. Emich, gen mgr; Paul Anick, chief engr.

MARSHFIELD, Wood County

WDLB (Feb. 2, 1947): 1450 kc; 1 kw-D, 250 w-N. P. O. Box 512. Phone Fulton 4-2191. Clarkwood Broadcasting Corp. (acquired station May 1, 1956). See Samuels Stations in "Group Ownership."

Rep Grant Webb.

Hartley L. Samuels, pres; John R. Thornton, gen mgr; William Allen, coml mgr; John Hackman, prog dir; Robert Franken, news dir; Richard Hanneman, chief engr.

MAUSTON, Juneau County

WRJC (Aug. 1, 1961): 1270 kc; 500 w-D. 200 Hickory St. Phone Victor 3-8001. Radio Juneau County Inc. (acquired station May 15, 1962).

Network Keystone. Rep Bowden.

John D. Rice, pres; Gordon P. Bigalke, gen mgr; Christi Lee Wilkins, prog dir; Donald L. Yapp, chief engr.

MEDFORD, Taylor County

WIGM (Oct. 26, 1941): 1490 kc; 1 kw-D, 250 w-N. P. O. Box 59. Phone 748-2555. WIGM Inc. (acquired station June 1955). See "Newspaper Ownership."

Network Keystone. Rep Clark.

Paul Allman, pres & gen mgr; Harold R. Murphy, treas; Joe Dahlvig, coml mgr; Arlie Davison, prog & sports dir; Ray Bohmert, news dir & chief engr; Hugh Phillips, farm dir; Mary Strebig, women's dir.

MENOMONIE, Dunn County

WMNE (May 1951): 1360 kc; 1 kw-D. 603½ Broadway. Phone Cedar 5-2112. Menomonie Broadcasting Co. (acquired station 1954).

Network Keystone. Rep Hopewell.

Dr. Wendell Hansen, pres; James Donald Mortwedt, gen mgr & news dir; Thor Edgeberg, coml mgr; La Vern Garton, prog dir & chief engr; Wayne Crego, prom mgr.

MERRILL, Lincoln County

WXMT (May 10, 1960): 730 kc; 1 kw-D. 310 W. Main St. Phone 536-6262. Thunder Bird Broadcasting Co. (acquired station February 1960).

Network Superior. Rep Clark.

Gene Halker, pres & treas; Marty Hogman, vp & gen mgr; Bob Fender, prog & news dir; Chuck Summers, spts & farm dir; Russ Johnson, chief engr.

MILWAUKEE, Milwaukee County

WBON (FM) (not on air; target date unknown): 107.7 mc (CP 38 kw. Antenna height—450 feet). Music Air Inc.

WEMP (Oct. 14, 1935): 1250 kc; 5 kw, DA-2. 1701 W. Wisconsin Ave., zone 3. Phone Division 2-4040. Milwaukee Broadcasting Co. (acquired station March 28, 1955).

Rep H-R Reps.

A. M. Spheris, pres; Hugh K. Boice Jr., vp & gen mgr; John C. Gagliano, coml mgr & treas; Chuck Phillips, prog dir; Tom Collins, news dir; Rolland E. Paske, chief engr.

WEMP-FM (Nov. 1, 1962): 99.1 mc; 25 kw. Antenna height—235 feet. Duplicates address, licensee & staff of WEMP (above).

WFMR (FM) (May 1956): 96.5 mc; 15 kw. Antenna height—215 feet. 606 W. Wisconsin Ave. Phone Broadway 3-5400. High Fidelity Broadcasting Corp. (original owner).

Rep Good Music Broadcasters Inc.

James G. Baker, pres & gen mgr; James Schweitzer, coml mgr; George Klinger, prog dir; Martin K. Franke, chief engr.

WFOX (Aug. 15, 1946): 860 kc; 250 w-D. 208 E. Wisconsin Ave., zone 2. Phone Broadway 2-1272. Wisconsin Broadcasters Inc. (acquired station July 1, 1958).

Network MBS. Rep Meeker.

Specialty programs: Swiss.

Howard Miller, pres; Jack Raymond, gen & prom mgr; Viola Wilson, bus mgr; Edward Wille, chief engr.

WISN (1922): 1150 kc; 5 kw, DA-1. 759 N. 19th St., zone 3. Phone Division 2-3000. TWX MI 245. WISN Div., Hearst Corp. (acquired station 1924). See Hearst Stations in "Group Ownership." Also see "Newspaper Ownership."

Network ABC. Rep Petry.

James T. Butler, vp, radio; Herm Schneider, sls dir; Tom Lambert, prog dir; Don Froehlich, news dir; Lionel Wittenberg, chief engr.

WISN-FM (Jan. 1961): 97.3 mc; 3.7 kw. Antenna height—920 feet. Duplicates WISN (above).

WISN-TV: Tv companion of WISN-AM-FM (above).

WMIL (April 20, 1947): 1290 kc; 1 kw-D. 2625 W. Wisconsin Ave. Phone West 3-1290. Cream City Broadcasting Co. Inc. (original owner).

Network CBS. Rep Dore.

Specialty programs: German, 6 hrs.; Italian, 1 hr.; Negro, 10 hrs.; Polish, 1 hr.; Spanish, 1 hr.; Serbian & Slovenian, 2 hrs. wkly, Croatian & Swiss.

Gene Posner, pres & gen mgr; Sol Radoff, exec vp & stn mgr; Oliver West, coml mgr; Cill Bramhall, prog dir; Mildred Beecroft, prom mgr; Bill Bramhall, news dir; Gino Monaco, chief engr.

WMIL-FM (May 10, 1961): 95.7 mc; 25.5 kw. Antenna height—280 feet. Duplicates address, licensee and staff of WMIL (above).

WMKE (FM) (1961): 102.1 mc; 35 kw. Antenna height—145 feet. Music Time Inc.

WOKY (September 1947): 920 kc; 1 kw, DA-1. 3500 N. Sherman Blvd., zone 16. Phone Hilltop 2-0150. TWX MI 169. Bartell Broadcasters Inc. (original owner). See Bartell Stations in "Group Ownership."

Rep Blair.

Gerald A. Bartell, pres; Rosa B. Evans, gen mgr; Harry Averill, natl sls dir; John A. Reddy, stn mgr; Lois Rice, prom mgr; Cy Nelson, news dir; Ralph Evans, dir of engr.

WQFM (FM) (June 1958): 93.3 mc; 30 kw. Antenna height—190 feet. 666 W. Wisconsin Ave., zone 3. Phone Broadway 3-1320. Koeth Broadcasting Corp. (original owner).

Hugo Koeth Jr., stn mgr; William Jenkins, sls mgr.

WRIT (1955): 1340 kc; 250 w (CP for 1 kw-D, 250 w-N). Radio Park, zone 8. Phone Glenview 3-4130. TWX MI 521. Radio Milwaukee Inc. (acquired station August 1956). See Air Trails Network Stations in "Group Ownership."

Rep Eastman.

John F. Box Jr., exec vp & mgng dir; Bernie Strachota, gen mgr; Don Rupert, sls mgr; Lee Rothman, asst gen mgr; Tom Shanahan, prog dir; Elliott Douck, news dir; Ralph Ingraham, chief engr; Audrey Hansen, prom dir; Jack Gallo, farm dir.

WRIT-FM (April 22, 1962): 102.9 mc 22 kw. Antenna height—440 feet. Duplicates WRIT (above).

WTMJ (July 25, 1927): 620 kc; 5 kw, DA-N. 333 W. State St., zone 1. Phone Broadway 1-6000. TWX MI 891. The Journal Co. (original owner). See "Newspaper Ownership."

Network NBC. Rep Christal.

George Comte, vp & gen mgr; Robert J. Heiss, stn mgr; Joseph Killeen, sls mgr; Donald Loose, prog mgr; Jack Krueger, news edit; Phillip B. Laeser, mgr, am & tv facilities; William Hebal, chief engr.

WTMJ-FM (June 1, 1959): 94.5 mc; 4.6 kw. Antenna height—980 feet. Stereocast by multiplex. Duplicates address, licensee and staff of WTMJ (above). Programs separately from am.

WTMJ-TV: Tv companion of WTMJ-AM-FM (above).

MONROE, Green County

WEKZ (July 27, 1951): 1260 kc; 1 kw-D. P. O. Box 460. Phone 1260. Green County Broadcasting Co. (original owner).

Rep Webb.

Specialty programs: German; Swiss. Kenneth W. Stuart, pres; Joseph G. Urban, gen mgr; Stanley J. Neuberger, coml mgr; Vern Falk, news dir; Herb Bolliger, chief engr.

WEKZ-FM (June 1959): 93.7 mc; 15 kw. Antenna height—180 feet. Duplicates WEKZ (above).

MOUNT HOREB, Dane County

WFMK (FM): 92.1 mc (CP for 0.37 kw. Antenna height—260 feet). Leon F. Jenkins.

NEENAH, Winnebago County

WNAM (May 23, 1947): 1280 kc; 1 kw, DA-N (CP 5 kw-D, 1 kw-N, DA-2). Radio Park. Phone Parkway 2-6471. Neenah-Menasha Broadcasting Co. (original owner).

Rep Raymer.

Don C. Wirth, vp & gen mgr; Gordon Dailey, chief engr.

NEILLSVILLE, Clark County

WCCN (Sept. 22, 1957): 1370 kc; 5 kw-D. 140 W. 5th St. Phone Sherwood 3-3333. Central Wisconsin Broadcasting Inc. (original owner). Network Farmers Union.

Specialty programs: Polish, 2½ hrs. wkly.

Howie Sturtz II, pres & gen mgr; Wayne Grap, s's mgr & sec-treas; Herman North, vp; Gary B. Gall, farm dir; Robert Luloff, news dir; Charles E. Marvin, chief engr; Robert Zank, record lib-anncr.

NEW RICHMOND, St. Croix County

WIXK (Sept. 29, 1960): 1590 kc; 5 kw-D. New Richmond. Phone Chapel 6-2254. Radio St. Croix Inc. (original owner).

Bob Smith, gen mgr.

OSHKOSH, Winnebago County

WOSH (Dec. 31, 1941): 1490 kc; 250 w (CP for 1 kw-D, 250 w-N). 2333 Bowen St. Phone Beverly 5-3150. Valve Radio Corp. (acquired station Sept. 1, 1959). See Walker Stations in "Group Ownership."

Rep Holman.

Charles R. Dickoff, pres; William L. McDonald, gen mgr; Robert Schulz, coml mgr; Bud McBain, prog dir, prom mgr & news dir; Robert Holtmeir, chief engr.

PARK FALLS, Price County

WFPF (June 10, 1953): 1450 kc; 1 kw-D, 250 w-N. P. O. Box 309. Phone 2-3959. Gordon F. Schluter (acquired station March 1955).

Network Keystone. Rep Clark.

Gordon Schluter, gen & coml mgr; Donald Williams, prog dir; Todd Hogan, news dir; Donald Stargeliski, chief engr.

PLATTEVILLE, Grant County

WSWW (Feb. 22, 1955): 1590 kc; 1 kw-D, 500 w-N, DA-N. P. O. Box 1. Phone Diamond 8-2775. Southwest Wisconsin Co. (original owner).

Mrs. Miriam Monroe, pres; Robert J. Bodden, gen, coml & prom mgr; Jack O'Neill, news dir; Ed Seilestad, sports dir; Marc Karmann chief engr.

PLYMOUTH, Sheboygan County

WPLY (April 1954): 1420 kc; 500 w-D. P. O. Box 222. Phone Twinbrook 3-2661, WPLY Inc. (acquired station August 1957).

R. B. Rogoski, pres; Dalton C. Hille, gen mgr & coml mgr; Philip Sell, prog dir; William Hartman Jr., news dir; Chris Markworth, chief engr.

PORTAGE, Columbia County

WPDR (July 31, 1952): 1350 kc; 1 kw-D (CP 5 kw, DA-D). P. O. Box 296. Phone Riverside 2-2350. Comstock Publishing Co. (acquired station March 1, 1961). See "Newspaper Ownership."

William T. Comstock, pres; Robert D. Hutchings, gen mgr; Carol Mork, asst mgr; Robert J. Hoffman, coml mgr; Thomas McCoy, prog dir; Phyllis Lippitt, prom mgr; Berwyn Ableman, news dir; George Wuerch, chief engr.

POYNETTE, Columbia County

WIBU (July 1925): 1240 kc; 250 w (CP 1 kw-D, 250 w-N). Phone 635-4532. William C. Forrest (original owner). See Forrest Stations in "Group Ownership."

Network MBS; Keystone; Wisconsin.

William C. Forrest, pres, gen & coml mgr; Sarah A. Forrest, prog dir, prom mgr & news dir; Leonard Doese, chief engr.

WWCF (FM) (1948): 94.9 mc; 37 kw. Antenna height—1300 feet. Duplicates WIBU (above).

PRAIRIE DU CHIEN, Crawford County

WPRE (Dec. 11, 1952): 980 kc; 1 kw-D. P. O. Box 90. Phone 637. Prairie Broadcasting Co. (original owner).

Rep Hal Holman.

W. C. Schlaugat Jr., pres, gen mgr & chief engr; Thomas Multerer, vp & coml mgr; Jerry Key, prog dir; Gordon Peckham, news dir.

RACINE, Racine County

WFNY (FM): 92.1 mc (CP for 1 kw. Antenna height—190 feet). Lakeshore Broadcasting Corp.

WRAC (June 3, 1951): 1460 kc; 500 w-D. 423 Main St. Phone Melrose 2-1627. WRAC Inc. (acquired station Dec. 18, 1953).

Rep Devney.

William J. Prialux, pres & gen mgr; Raymond J. Pawzun, stn & coml mgr.

WRJN (December 1926): 1400 kc; 1 kw-D, 250 w-N. Radio Park. Phone Melrose 4-3311. Racine Broadcasting Corp. (original owner). See "Newspaper Ownership."

Network ABC; Wisconsin. Rep Walker-Rawalt. Specialty programs: Polish, 6 hrs.; Danish, 3 hrs., both wkly.

J. Donald McMurray, pres; Harry R. LePoidevin, gen mgr; Harold J. Newcomb, stn mgr; Gerald D. Nelson, sls mgr; Lyman Merens, prom mgr; Vern Hoffman, news dir; Stanley Fisher, chief engr.

WRJN-FM (August 1948): 100.7 mc; 15 kw. Antenna height—265 feet. Duplicates WRJN (above).

REEDSBURG, Sauk County

WRDB (February 1953): 1400 kc; 1 kw-D, 250 w-N. P. O. Box 207. Phone 400. William C. Forrest (original owner). See Forrest Stations in "Group Ownership."

Network MBS; Keystone; Wisconsin. William C. Forrest, pres; Michael J. Flaherty, gen & coml mgr; Leonard Doeze, chief engr.

RHINELANDER, Oneida County

WOBT (March 9, 1947): 1240 kc; 1 kw-D, 250 w-N. P. O. Box 498. Phone Forest 2-6140. Oneida Broadcasting Co. (original owner).

Network NBC. Repts Spot Time Sales; Wahlen; Bowden.

James E. Cleary, pres; Jack R. Gennaro, gen mgr; John Wadd, prog dir; John Hogan, news dir; William Anderson, chief engr.

RICE LAKE, Barron County

WJMC (1938): 1240 kc; 1 kw-D, 250 w-N. P. O. Box 532. Phone Cedar 4-2131. WJMC Inc. (acquired station 1944).

Network MBS; Keystone. Rep Hollingbery. W. C. Bridges, pres; Russell J. Brown, gen mgr, coml mgr, prog dir & prom mgr; Robert Groshong, news dir; Robert Kolsky, chief engr.

WJMC-FM (1947): 96.3 mc; 50 kw. Antenna height—540 feet. Address, licensee and staff same as WJMC (above).

RICHLAND CENTER, Richland County

WRCO (October 1949): 1450 kc; 1 kw-D, 250 w-N. P. O. Box 192. Phone Midway 7-2111. Richland Broadcasting Corp. (acquired station Jan. 15, 1955).

Network ABC; Keystone.

Hala D. Peebles, pres & gen mgr; Jerry Cook, coml mgr; Chas. Markri, prog dir; Joseph Koelsch, news dir; Peter Athanas, chief engr.

RIPON, Fond du Lac County

WCWC (Sept. 15, 1957): 1600 kc; 5 kw, DA-D. Radio Road. Phone 748-5111. Greycote Inc. (acquired station Aug. 1, 1961).

Arlow D. Bice Jr., pres & gen mgr; Ralph D. Bice, sec-treas; Gordon N. Alsum, stn & office mgr; Norman Clark, prog dir; Robert (Bob) Bandy, news dir; Paul Veleke, chief engr; Barbara Brooks, women's prog dir.

***WRPN-FM** (1961): 90.1 mc; 10 w. Board of trustees of Ripon College.

SHAWANO, Shawano County

WTCH (Sept. 3, 1948): 960 kc; 1 kw, DA-N. 107 E. Green Bay St. Phone Lakeview 6-2121. Shawano County Leader Pub. Co. (original owner). See "Newspaper Ownership."

J. P. McDonald, gen mgr; R. G. Gruetzmacher, stn mgr.

SHEBOYGAN, Sheboygan County

WHBL (1926): 1330 kc; 1 kw-D, 250 w-N. P. O. Box 27. Phone Glencourt 8-2107. WHBL Inc. (acquired station 1947).

Network ABC. Repts Burn-Smith; Bowden.

Paul F. Skinner, pres, treas & gen mgr; Raymond Witthuhn, coml mgr; Robert Witas, news dir; Christ Bauer, chief engr.

WKTS (January 1956): 950 kc; 500 w, DA-D. 814 N. 8th St. Phone Glencour 7-5561. Sheboygan Radio Inc. (acquired station Nov. 10, 1960).
Reps Breen & Ward; Spot Time Sales (Midwest).
Richard P. McKee, pres & gen mgr; R. Thom House, coml mgr; Julian Jetzer, prog dir; Harold Cohan, prom mgr; Robert Bush, news dir; Richard Kruse, chief engr.

SPARTA, Monroe County

WCOW (June 1951): 1290 kc; 5 kw-D. 209 East Main St., zone 1. Phone 3307. Sparta-Tomah Broadcasting Co. (original owner).

Network MBS; Keystone. Rep Walton.
John D. Rice, pres & gen mgr; Mary Hoogenhous, coml mgr; Ronald Wettstein, prog dir; Charles H. Masters, prom mgr; Bill S. Lahm, news dir; Vern Sanders, chief engr; Richard Reber, Tomah studio mgr.

WCOW-FM (March 1, 1960): 97.1 mc; 16 kw. Antenna height—390 feet. Same address, licensee & staff as WCOW (above). Fm programs separately after sunset.

STEVENS POINT, Portage County

WSPT (1948): 1010 kc; 1 kw-D. P. O. Box 251. Phone Diamond 4-9778. Stevens Point Broadcasting Co. (acquired station 1950).

Rep Holman.
W. F. Johns Sr., pres; P. A. Barnard, exec. vp & gen mgr; David A Silverman, coml mgr; Lucie Land, prog dir; Howard Clark, news dir; Arthur Zagrezebski, chief engr.

WSPT-FM (May 1, 1961): 97.9 mc; 15 kw. Antenna height—200 feet. Same address, licensee & staff as WSPT (above); programs separate from am.

STURGEON BAY, Door County

WDOR (Sept. 8, 1951): 910 kc; 1 kw-D. 15th & Utah. Phone Pioneer 3-4411. Door County Broadcasting Co. (original owner).

Network MBS; Keystone.
Specialty programs: Spanish, 1 hr. wkly.
Edward Allen Jr., pres, treas & gen mgr; Leonard Koskubar, coml mgr; Bill Kary, prog dir; Dolores Allen, women's dir & prom mgr; Edward Allen III, news dir; Lyle Henry, chief engr.

SUPERIOR, Douglas County

WDSM (1939): 710 kc; 5 kw, DA-N. 230 E. Superior St., zone 2. Phone Export 4-4451 (Superior); Randolph 7-8484 (Duluth, Minn.). TWX DU 7071. Northwest Publications Inc. See Ridder Stations in "Group Ownership." Also see "Newspaper Ownership."

Network NBC. Rep Peters, Griffin, Woodward.
Robert J. Rich, gen mgr; Jack Arnold, coml mgr; John Lokke, prog dir; Martin Olson, prom mgr; Glenn Maxham, news dir; George Carlson, dir of engrs.

WDSM-TV: Tv companion of WDSM (above).
WIGL (Nov. 10, 1961): 970 kc; 500 w-D. 1302 Tower Ave. Phone Export 2-4707. Radio Superior Inc. (original owner).

Rep Gill-Perna.
James G. Haig, pres; William T. Haig, vp; Lewis M. Laito Jr., prog dir; Chuck O'Day, news dir; Kermit Littler, chief engr.

WQMN (June 18, 1959): 1320 kc; 1 kw-D. WQMN Bldg. Phone Export 4-6695. (Superior); Randolph 7-5442 (Duluth, Minn.). Quality Radio Inc. (acquired station December 1960).

Network MBS; Keystone. Rep PRO.
William H. Whitsitt, pres & gen mgr; John Grinden, stn mgr; William C. Kelly, prog dir; Wilfred A. Meys, chief engr.

TOMAH, Monroe County

WTMB (April 20, 1959): 1460 kc; 1 kw-D. P. O. Box 142. Phone 822. Tomah-Mauston Broadcasting Co. (original owner).

Hugh W. Dickie, pres; Thomas M. Price, gen. coml & prom mgr; John H. Floyd, prog & news dir; William R. Merritt, chief engr.

WTMB-FM (not on air, target date unknown): 98.9 mc (CP 17.5 kw. Antenna height—390 feet). Same address, licensee & staff as WTMB (above).

TWO RIVERS, Manitowoc County

WTRW (1951): 1590 kc; 1 kw-D. 1817 Washington St. Phone Murray 2-4521 (Manitowoc). Two Rivers Broadcasting Co. (acquired station June 1, 1958).

Rep Clark.
Kenneth A. Daum, pres; Raymond F. Kessenich, gen mgr; James R. Harvey, coml mgr; Craig McCoy, prog & news dir; Jack Spevacek, prom mgr; Robert White, chief engr.

VIROQUA, Vernon County

WISV (Feb. 25, 1958): 1360 kc; 500 w-D (CP for 1 kw-D). Route 5, Viroqua. Phone Mercury 7-7200. Parks Robinson (original owner).

Network Keystone.
Parks Robinson, owner, gen mgr & chief engr; Dwain Munyon, stn mgr & news dir; Burt Peterson, coml mgr; Dick Ditman, prog dir; James Graham, sports dir; Dorothy Geddes, women's dir; Luther Lind, office mgr; Donny Blakety, continuity dir.

WATERTOWN, Jefferson County

WTTN (April 2, 1950): 1580 kc; 1 kw-D. 104 W. Main St. Phone 2215. Watertown Radio Inc. (acquired station February 1951).

Network Keystone. Rep Hopewell.
Carl V. Kolata, pres & gen mgr; Willard (Bill) James, stn mgr & news dir; Clifford E. Scott, coml mgr; Douglas Beaudoin, chief engr.

WTTN-FM (Aug. 1, 1961): 104.7 mc; 10 kw. Antenna height—150 feet. Duplicates WTTN (above).

WAUKESHA, Waukesha County

WAUX (1947): 1510 kc; 10 kw-D, DA. 330 Wisconsin Ave. Phone Liberty 2-6636. Waukesha Broadcasting Co. (original owner).

Rep Gill-Perna.
Mig Figi, co-owner & gen mgr; Charles E. Williams, co-owner & coml mgr; Donald Richards, music dir; Milton Brandl, news dir; Adin Randall, chief engr.

WAUX-FM (1959): 106.1 mc; 3.8 kw. Antenna height—180.65 feet. Address, licensee and staff same as WAUX (above).

WAUPACA, Waupaca County

WDUX (April 29, 1956): 800 kc; 1 kw-D. P. O. Box 247. Phone 83. Laird Broadcasting Co. (original owner). See Laird Stations in "Group Ownership."

Network ABC. Rep Radio-Tv Reps.
Ben A. Laird, pres; Tom Karavakis, exec vp; Joan Imre, prom mgr; Carlton Cheek, news dir; Tom Flaherty, chief engr.

WAUSAU, Marathon County

***WHRM (FM)** (June 10, 1949): 91.9 mc; 75 kw. Antenna height—1120 feet. State of Wisconsin—State Radio Council. See *WHA-FM Madison.

WHVF (Aug. 1, 1953): 1230 kc; 1 kw-D, 250 w-N, P. O. Box 447. Phone Viking 2-1188. Lakeland Broadcasting Corp. (original owner).

Network Keystone. Rep Webb.
Specialty programs: German, ½ hr. wkly.
Hilding V. Foreen, pres & chief engr; Arthur N. Lynn, gen mgr & prog dir; George Weisman, coml mgr; Buck Leverton, farm edit; Roger Johnson, prog dir; Al Richards, news dir.

WRIG (Aug. 1, 1958): 1400 kc; 1 kw-D, 250 w-N. 529½ Third St. Phone Viking 2-1921. WRIG Inc. (original owner).

Rep Devney.
Duey Wright Sr., pres; Gerald Gertschen, gen mgr; Marvin Nelles, prog & news dir; Duey Wright Jr., chief engr.

WSAU (Jan. 30, 1937): 550 kc; 5 kw, DA-2. P. O. Box 29. Phone Viking 2-2111. TWX WS 8869. Wisconsin Valley Tv Corp. (acquired station July 1, 1954). See "Newspaper Ownership."

Network NBC; Wisconsin. Rep Meeker; Harry Hyett.

George T. Frechette, pres; Richard D. Dudley, gen mgr; George Bundner, stn mgr; James Frey, coml mgr; Rudy Topinka, prom mgr; George Edges, news dir; Roland Richardt, chief engr.

WSAU-FM (1947): 95.5 mc; 34 kw. Antenna height—1010 feet. Address, licensee and staff same as WSAU (above).

WSAU-TV: Tv companion of WSAU-AM-FM (above).

WAUWATOSA, Milwaukee County

WTOS (FM) (Jan. 1, 1961): 103.7 mc; 3.5 kw. Antenna height—105 feet. 11520 W. Bluemound Rd., zone 13. Phone SP 4-1385. Broadcast Inc. (original owner).

Specialty programs: German, 3 hrs.; Negro, 2 hrs.; Polish, 2½ hrs.; Hungarian, 1 hr., all wkly.

Robert H. Perthel, pres & gen mgr; Gunther Heinrich, prog dir; Paul Wickesberg, prom mgr; Peter Glisch, chief engr.

WEST ALLIS, Milwaukee County

WAWA (Aug. 15, 1961): 1590 kc; 1 kw DA-D. 12700 W. Bluemound Rd. Elm Grove. Phone Sunset 6-4625. Suburbanaire Inc. (original owner).

Network ABC.
Specialty programs: German, 3 hrs.; Italian, 1 hr.; Negro, 2 hrs; Polish, 1 hr; Hungarian, 1 hr; Jugoslavian, ½ hr.; Bavarian, ½ hr.; Croatian, ½ hr.; all wkly.

Herbert L. Mount, pres; Neil K. Searles, gen & coml mgr; Gene Emerald, prom mgr; Bob Sicrist, news dir; Jack Krause, chief engr; Louis Zimmerman, Intl prog mgr.

WEST BEND, Washington County

WBKV (November 1950): 1470 kc; 1 kw-D. P. O. Box 60. Phone Federal 4-2344. West Bend Broadcasting Co. (original owner).

Network Keystone. Rep Walker-Rawalt.
August C. Berkholtz, pres & gen mgr; Paul J. Mueller, vp, coml mgr & chief engr; John Steinbach, stn mgr; Jack Skidmore, prom mgr; Robert Becker, news dir.

WBKV-FM (September 1958): 92.5 mc; 18 kw. Antenna height—145 feet. Same address, licensee & staff as WBKV (above). Programming separate from am. Stereocast by multiplex.

WISCONSIN RAPIDS, Wood County

WFHR (Nov. 1, 1940): 1320 kc; 5 kw-D, 500 w-N, DA-N. 210 First Ave. S. Phone Harrison 3-7205. William F. Huffman Radio Inc. (original owner). See "Newspaper Ownership."

Network MBS; Wisconsin. Reps Meeker; Harry Hyett (Minneapolis).

Louise F. Huffman, pres; George T. Frechette, vp & gen mgr; L. J. Zurawski, coml mgr; Arnie Strobe, prog & news dir; Gordon Miller, chief engr.

WFHR-FM (Aug. 1946): 103.3 mc; 2.1 kw. Antenna height—360 feet. Duplicates WFHR above 90% (approx.).

"EFFECTIVE COMBINATION"

"The week's news in BROADCASTING, the year's facts in the BROADCASTING Yearbook, together make an effective combination for keeping abreast with radio and TV developments throughout the nation . . ."

George W. Allen
Manager,
Hollywood Office
Guild, Bascom &
Bonfigli

WYOMING

*Non-commercial

CALL COLLINS



Blair Dobbins

Box 222, Route 3

Boulder, Colorado

Phone: Hillcrest 2-6163

WYOMING

BUFFALO, Johnson County

KBBS (April 16, 1956): 1450 kc; 250 w. 98 S. Main St. Phone 684-7070. Northern Wyoming Broadcasting Corp. (original owner).

Network ABC; Keystone; Intermountain. Rep Petry.

Specialty programs: Basque, 1 hr. wkly. Malcolm D. Wyman, pres; Jack Rosenthal, gen mgr; Don Hoffman, coml mgr; Alan Bailey, prom mgr; Jeanette Maxwell, news dir; Ralph Burger, chief engr.

CASPER, Natrona County

KATI (May 5, 1956): 1400 kc; 1 kw-D, 250 w-N. P. O. Box 2006. Phone 237-7994. KATI Corp. (acquired station October 1957).

Reps Pearson; Bob Hix. Kenneth G. Prather, pres; Sidney King, gen & coml mgr; Bill Yeager, prog dir; Larry LaVerne, prom mgr; Richard Yates, news dir; Bill Simms, chief engr.

KTWO (1930): 1470 kc; 5 kw-D, 1 kw-N. P. O. Box 799. Phone 237-3711. TWX CP486. Rocky Mountain Tele Stations (acquired station Sept. 30, 1959). See Rocky Mountain Tele Stations in "Group Ownership."

Network CBS. Rep Meeker; McGuire. Burt I. Harris, pres; Lawrence Berger, gen mgr; Ralph Brannon, coml mgr; Paul Wickre, prog dir; John Calvetti, news dir; Marion Cunningham, chief engr.

KTWO-TV: Tv companion of KTWO.

KVOC (Oct. 1, 1946): 1230 kc; 1 kw-D, 250 w-N. P. O. Box 2090. Phone 235-3518. KVOC Broadcasting Co. (acquired station Aug. 1, 1956).

Network ABC; IMN. Rep Petry. William F. Shutts, gen mgr; Duane W. Simons, coml mgr & chief engr; Marjorie W. Hileman, prog dir; William F. Shutts, prom mgr; Jack Fairweather, news dir.

CHEYENNE, Laramie County

KCHY (Sept. 9, 1959): 1590 kc; 1 kw-D. P. O. Box 714. Phone 634-7975. Charles W. Stone (acquired station April 15, 1960).

Rep Masla. **KFBC** (1940): 1240 kc; 250 w (CP for 1 kw-D, 250 w-N). 2923 E. Lincolnway. Phone 4-4461. Frontier Broadcasting Co. (original owner). See Frontier Stations in "Group Ownership." Also see "Newspaper Ownership."

Network ABC; IMN. Rep Petry. Specialty programs: Spanish, 1 hr. wkly. Robert S. McCracken, pres; William C. Grove, chief engr, exec vp & gen mgr; Larry Birleffi, stn & coml mgr; Joan Troyer, prog dir; Marvin Conn, prod mgr.

KFBC-TV: Tv companion of KFBC. **KRAE** (1962): 1480 kc; 1 kw-D. Radio Cheyenne.

KVWO (1952): 1370 kc; 1 kw-D. P. O. Box 926. Phone 632-6433. Cheyenne Broadcasting Co. (acquired station March 5, 1962).

Network MBS. Rep Pearson; McGuire. Leo R. Morris, pres & gen mgr; Bob Mitchell, prog dir; Dave Wood, chief engr.

KVWO-FM (August 1961): 106.3 mc; 0.61 kw. Antenna height—77 feet. Duplicates KVWO above. Stereocast by multiplex.

CODY, Park County

KODI (March 1947): 1400 kc; 250 w (CP 1 kw-D, 250 w-N). P. O. Box 1222. Phone 587-2211. Park Broadcasters Inc. (acquired station May 1955).

Robert B. Beall, pres & gen mgr; Hank Dais, coml mgr; Maggie Knapp, prog dir.

DOUGLAS, Converse County

KWIV (June 22, 1947): 1050 kc; 250 w-D. P. O. Box 114. Phone 800. Douglas Broadcasting Inc. (original owner).

Network Keystone. Rep Pearson. Joe C. Henry, pres & gen mgr; Edmund D. Wilkins, asst & coml mgr; James Wheeler, chief engr.

EVANSTON, Uinta County

KLUK (June 27, 1953): 1240 kc; 1 kw-D, 250 w-N. P. O. Box 198. Phone 700. Evanston-Kemmerer Broadcasters Inc. (acquired station July 20, 1960).

Network ABC; Intermountain. Warren D. Papke, pres & mgr; Gene Walter, prog dir; Harry Albers, chief engr.

GILLETTE, Campbell County

KIML (Sept. 13, 1957): 1490 kc; 250 w. P. O. Box 1009. Phone Mutual 2-4747. Gillette Broadcasting Co. (acquired station Nov. 21, 1957).

Network ABC; MBS. Rep Pearson. William H. Edelman Jr., pres; Roy A. Mapel, gen & coml mgr; Richard C. Luth, prog & news dir; A. D. Gaddis, chief engr & farm dir.

JACKSON, Teton County

KSGT (not on air; target date unknown): 1340 kc; 250 w. Snake River Radio & Tv Co. Inc.

KEMMERER, Lincoln County

KMER (not on air; target date unknown): 950 kc; 1kw-D. Lincoln Broadcasting Co. Inc.

LANDER, Fremont County

KOVE (Nov. 8, 1948): 1330 kc; 1 kw, DA-N (CP 5 kw-D, 1 kw-N, DA-N). P. O. Box 436. Phone 488. Fremont Broadcasting Inc. (acquired station June 1957).

Network ABC; Intermountain; Keystone. Rep Continental.

Dan Breece, pres, gen mgr & news dir; Dorothy L. Reed, coml mgr; James V. Fitzgerald, gen sls mgr.

LARAMIE, Albany County

KLME (Feb. 27, 1962): 1490 kc; 100 w (CP 500 w-D, 250 w-N). P. O. Box 463. Phone 745-7396. Albany Broadcasters Inc. (original owner). See Les Ware Stations in "Group Ownership."

Reps Pearson; McGuire. Leslie Ware, pres; Denny Hawkins, gen & coml mgr; Chuck Anthony, prog dir; Dick Schroeder, news dir; Joe Lundy, chief engr.

KOWB (Feb. 20, 1948): 1290 kc; 5 kw-D, 1 kw-N, DA-2. P. O. Box 1290. Phone 745-4888. KOWBoy Radio Inc. (acquired station Nov. 30, 1960).

Network ABC; IMN. Rep Petry. Charles R. Bell, pres; Kenneth Meyer, coml mgr; Terrence J. Foster, prog dir; Michael Goodrich, prom mgr; Stephen Sieboldt, news dir; Allison R. Beckmann, chief engr.

HAMILTON-LANDIS & ASSOCIATES, Inc.

NATIONWIDE MEDIA BROKERS
WASHINGTON, D. C., CHICAGO, DALLAS,
SAN FRANCISCO

SELL **MORE**

RADIO & TELEVISION STATIONS
IN THE WEST—NEAREST OFFICE IS—
111 SUTTER ST., SAN FRANCISCO 4
EXBROOK 2-5671

NEWCASTLE, Weston County

KASL (July 1953): 1240 kc; 250 w. P. O. Box 967. Phone 746-2721. Northeast Wyoming Broadcasters Inc. (acquired station 1957).

Network ABC; Keystone; IMN. Rep Petry. Malcolm Wyman, pres; Jack Rosenthal, gen mgr; Scott Marriner, stn mgr; Donald Hoffmann, coml mgr; Jim Joslyn, prog & news dir; Dewey Trostel, chief engr.

POWELL, Park County

KPOW (1941): 1260 kc; 5 kw-D, 1 kw-N, DA-N. P. O. Box 864. Phone Skyline 4-2421. KPOW Inc. (acquired station March 1960).

Network MBS; Keystone. Rep Avery-Knodel. Merlyn J. Hedin, pres & gen mgr; John C. Steele, prog dir; Ted Mangum, news dir; J. S. Kilness, chief engr.

RAWLINS, Carbon County

KRAL (1947): 1240 kc; 250 w (CP 1 kw-D, 250 w-N). P. O. Box 385. Phone East 4-2711. Radio Twelve-Forty Inc.

RIVERTON, Fremont County

KVOW (July 2, 1948): 1450 kc; 250 w. P. O. Box 393. Phone 856-2251. Riverton Broadcasting Co. Inc. (acquired station April 1, 1961).

Rep Pearson; Bob Hix. Tony Kehl, pres, gen mgr & news dir; Loren Ellis coml mgr; Gary Lopez, prog dir & prom mgr; Ralph Schaefer, chief engr; Betty Hill, women's dir.

ROCK SPRING, Sweetwater County

KVRS (February 1939): 1360 kc; 1 kw-D, 500 w-N, DA-N. P. O. Box 1067. Phone Empire 2-3793. Wyoming Broadcasting Co. (acquired station July 1, 1951). See Frontier Stations in "Group Ownership." Also see "Newspaper Ownership."

Network ABC; MBS; Keystone; IMN. Specialty programs: Spanish, 1½ hrs. wkly. Dave Richardson, pres; Dwight A. Fisher, gen mgr; Laurel H. Mosbey, coml mgr; Imogene Parr, prog dir; John Cormana, chief engr.

SHERIDAN, Sheridan County

KROE (March 18, 1961): 930 kc; 1 kw-D. 47 S. Scott St. Phone 674-4444. Sheridan Broadcasting Inc. (original owner).

Network Pioneer. Rep Pearson. Specialty programs: Polish, 1 hr. wkly. Sam Rosenthal, pres; Ed Niehay, gen mgr; Bob Wellwood, coml mgr; Norm Wegmet, prog dir; Berdon Smith, chief engr.

KWYO (July 9, 1935): 1410 kc; 1 kw-D, 500 w-N. P. O. Box 727. Phone 674-4461. Big Horn Broadcasting Co. (acquired station March 14, 1961).

Network ABC; MBS; IMN. Rep Petry. Donald E. Tannehill, pres & gen mgr; W. H. Thompson, stn mgr & prog dir; F. C. (Zeke) Taggart, coml & prom mgr; Robert D. Wilson, news dir; Robert C. Crossthwaite, chief engr.

THERMOPOLIS, Hot Springs County

KRTR (1955): 1490 kc; 250 w. 500 Broadway. Phone Union 4-2351. Mildred V. Ernst (original owner).

Mildred V. Ernst, pres, gen & coml mgr; Barbara Burnwell, prog dir; Karl V. Kertson, chief engr.

KTHE (July 16, 1958): 1240 kc; 1 kw-D, 250 w-N. P. O. Box 591. Phone 864-2119. Big Horn Basin Broadcasting Co. (original owner).

Hugh R. Graham, pres & gen mgr; Earl Myers, coml mgr & news dir; Dorothy Sanders, prog dir; J. R. Burnell, chief engr.

TORRINGTON, Goshen County

KGOS (May 15, 1950): 1490 kc; 250 w (CP 1 kw-D, 250 w-N). P. O. Box 271. Phone 532-2158. Kermit G. Kath (acquired station March 1, 1956).

Specialty programs: French, 1 hr. wkly. Kermit G. Kath, pres, gen & coml mgr; Bob

Grasmick, prog dir & chief engr; Pat Rock, prom mgr; Larry Lopez, news dir.

WHEATLAND, Platte County

KYCN (Nov. 16, 1960): 1340 kc; 250 w. P. O. Box 250. Phone 646. Pioneer Broadcasting Inc.

WORLAND, Washakie County

KWOR (March 7, 1946): 1340 kc; 250 w (CP 1 kw-D, 250-w-N). P. O. Box 409. Phone Fireside 7-2675. Joseph P. Ernst (original owner).

Network Keystone.
Joseph P. Ernst, pres, prom mgr & chief engr; Charles Harkins, coml mgr; Marion Cantley, gen mgr & prog dir.

GUAM

AGANA

KUAM (March 14, 1954): 610 kc; 1 kw. P. O. Box 368, zone 8. Phone 7961. Radio Guam (original owner).

Network MBS; NBC. Rep Intercontinental Services Ltd.

Specialty programs: English, 123¼ hrs.; Voice of Philippines, 1¼ hrs., both wkly.

Phil Berg, pres & gen mgr; Robert A. Jordan, resident mgr; Rosario Camacho, news dir; Emilio Sibayan Jr., consulting engr.

KUAM-TV: Tv companion of KUAM.

PUERTO RICO

*Non-commercial

CALL COLLINS



Cabrera Miguell
San Juan Electronics, Inc.
Ponce de Leon No. 150, Stop 3
Box 5167
Puerta de Tierra Station
San Juan, Puerto Rico

AGUADILLA

WABA (November 1951): 850 kc; 500 w. P. O. Box 188. Phone 241. Hector Reichard (original owner).

Network Cadena Radio El Mundo. Rep Inter-American Publications (N. Y.).

Specialty programs: Spanish, 112 hrs.; English, 5 hrs., both wkly.

Hector Reichard, gen mgr; F. Bonnet Velez, coml mgr; Alejandro Aviles, prog dir; Pedro E. Hernandez, prom mgr; Wilfredo Almodovar, stn mgr; Ricardo Vega Soto, chief engr.

WGRF (1956): 1340 kc; 250 w. 17 Progreso St. Jaicoa Broadcasting Corp.

ARECIBO

WCMN (June 24, 1947): 1280 kc; 1 kw (CP for 5 kw-D, 1 kw-N). P. O. Box 7. Phone No. 5. Caribbean Broadcasting Corp. (original owner).
Network Radio El Imperial. Rep S. A. Schellenberg Assoc.

Specialty programs: Spanish, 17 hrs. wkly.
A. Esteva Vidal, pres; Nabal Barreto, gen mgr; Hector M. Somohano, prom mgr; William Arce, chief engr.

WMIA (Feb. 21, 1957): 1070 kc; 500 w. Box 126. Phone 463. Abacoa Radio Corp. (original owner).

Rep Pan American.
Specialty programs: Spanish, 17 hrs. wkly.
Carlos M. Pirallo, pres; Epifanio Rodriguez

Velez, gen & coml mgr; Luis Alberto Rios, prog dir; Enid Gomez Zeno, news dir; Ramon Orta, chief engr.

WNIK (1957): 1230 kc; 250 w (CP for 1 kw-D, 250 w-N). P. O. Box 1075. Phone 913. Arecibo Radio Corp. (original owner).

Specialty programs: Spanish 100%.
David Ortiz, gen mgr; Carmelo Santiago, news dir; Fransisco Santiago, chief engr.

BAYAMON

WBYM (FM): 94.7 mc (CP for 18.5 kw. Antenna height—minus 300 feet). Arecibo Broadcasting Corp.

WRSJ (1947): 1560 kc; 5 kw-D, 250 w-N. P. O. Box 5627, San Juan, P.R. Phone San Juan 723-8515. Antilles Broadcasting Corp. (acquired station Feb. 1, 1961).

Specialty program: Spanish 100%.
Julio Morales Ortiz, pres & gen mgr; Clement L. Littauer, vp, coml mgr & news dir; Jose Joaquin Santiago Colon, prog dir; Andrea Rubinan, office mgr; Fernando Salazar, chief engr.

WRSJ-FM: 100.7 mc (CP 20 kw. Antenna height—97 feet). Antilles Broadcasting Corp.

CAGUAS

WNEL (July 21, 1947): 1430 kc; 500 w-N, 1 kw-D. P. O. Box 487. Phone 579. Atlantic Broadcasting Corp.

Rep S. A. Schellenberg Assoc.
Specialty programs: Spanish, 110 hrs. wkly.
Eduardo Biascochea, pres, gen mgr & chief engr; Manuel S. Martinez, coml mgr & prog dir.

WWJP (Nov. 24, 1947): 1110 kc; 250 w. P. O. Box 207. Phone 789. Borinquen Broadcasting Co. (original owner).

Hector Pereira Buonomo, gen mgr; Jorge L. Arzuaga, coml mgr; Angel L. Diaz, prog dir; Federico E. Virella, prom mgr; P. Virgilio Davila, news dir; Pedro L. Jimenez, chief engr.

FAJARDO

WMDD (May 31, 1947): 1490 kc; 250 w (CP 1480 kc; 5 kw). P. O. Box 387. Phone 132. WMDD Inc. (acquired station February 1, 1955).
Specialty programs: Spanish.

Jose R. Madrazo, pres; Agustin R. Camunas, gen mgr; Laura Jimenez, coml mgr; Angel Luis Vazquez prog & news dir; Aurelio Pego, prom mgr; Carmelo Soto Perez, chief engr.

GUAYAMA

WXRf (1948): 1590 kc; 1 kw. 42 Hostos St. Phone 243. Guayama Broadcasting Co.
Gumersindo Cordero Jr., gen mgr.

HUMACAO

WALO (1957): 1240 kc; 250 w. P. O. Box 1055. Phone 422. Ochoa Broadcasting Corp. (original owner).

Antonio L. Ochoa, pres; Ramon A. Rodriguez, gen mgr; Diego A. Aviles, asst mgr; Zaida Santos, prog dir; Mariano Alma, prom mgr; William C. Reeves, chief engr.

ISABELA

WISA (Oct. 19, 1962): 1390 kc; 1 kw-D, 500 w-N. Box W. Phone 872. Sergio Martinez Caraballo (original owner).

Specialty programs: English, 21 hrs. wkly.
Sergio Martinez, pres; Raul Santiago Roman, gen mgr; Diego A. Aviles, asst mgr; Zaida Santos, prog dir; Mariano Alma, prom mgr; William C. Reeves, chief engr.

WISA-FM: 101.5 mc (CP for 3.4 kw. Antenna height—minus 125 feet). Duplicates WISA above 80% (approx.). Stereocast by multiplex.

MANATI

WMNT (1959): 1500 kc; 250 w (CP 1 kw-D, 250 w-N). P. R. Road No. 2, Barrio Santanna, Arecibo. Arecibo Broadcasting Co.

Efrain Archilla-Roig, Pedro Collaz Barbosa & Manual Santos Gonzalez, principal owners.

MAYAGUEZ

WAEI (1948): 600 kc; 1 kw, DA-1. P. O. Box 297. Phone 600. WAEI Inc.
Mario Acosta, gen mgr.

WKJB (Dec. 6, 1946): 710 kc; 1 kw-D, 500 w-N. P. O. Box 1293. Phone 983. Jose A. Bechara Jr. (original owner).

Specialty programs: Spanish.
Jose A. Bechara Jr., pres & gen mgr; Arturo Cortes, coml mgr; Ismael Mendez, prog dir; Alberto Basora, prom mgr; Ismael Trabal, news dir; Jose S. Rodriguez, chief engr.

WKJB-FM (Jan. 15, 1963): 99.1 mc (CP for 1.7 kw. Antenna height—minus 140 feet). Duplicates WKJB (above).

WORA (May 12, 1947): 760 kc; 5 kw, DA-1. P. O. Box 43. Phone 1150. Radio Americas Corp. (original owner).

Network Cadena Radio El Mundo. Rep Inter American Publications.

Specialty programs: Spanish.
Alfredo R. De Arellano Jr., pres; Reinaldo M. Dupont, asst mgr & coml mgr; Nelson Del Valle, prog dir; Luis Alberto Rios, prom mgr; Gualberto Ruano, news dir; Miguel Ortiz, chief engr.

WORA-FM (Oct. 12, 1947): 97.5 mc; 0.890 kw. Antenna height—1930 feet. Duplicates WORA (above).

WORA-TV: Tv companion of WORA-AM-FM (above).

WPRA (Oct. 16, 1937): 990 kc; 1 kw, DA-1 (CP for 1 kw). P. O. Box 869. Phone 869. WPRA Inc. (original owner).

Andres Camara, pres & farm dir; Ederlinda C. Ramos, gen mgr; Virginia Di Cristina, coml mgr; Pedro Ojeda Castillo, prog dir; Omar Ortiz, prom mgr; Arthur S. Glawson, chief engr.

WTIL (November 1950): 1300 kc; 1 kw. P. O. Box 1346. Phone 832-1290. Mayaguez Radio Corp. (original owner).

Rep Continental Radio Sales.
Specialty programs: Spanish, 100%.

William G. Mamary, pres; Gilbert Mamary, gen & coml mgr; Rafael Colon Diaz, prog dir & prom mgr; Salvador E. Pabon, news dir; Aristides Zapata Jr., chief engr.

PONCE

WEUC (1957): 1420 kc; 1 kw. Catholic U. of Puerto Rico Service Assn. (original owner).

WISO (Sept. 15, 1953): 1260 kc; 1 kw. P. O. Box 2023. Phone 842-1257. South P. R. Broadcasting Corp. (original owner).

Rep Continental Radio Sales.
Specialty programs: Spanish.

Andres Grillasca, pres; Luis E. Freyre, gen mgr; Nilda P. Freyre, coml mgr; J. Colon Melendez, prog dir.

WLEO (Nov. 3, 1956): 1170 kc; 250 w. P. O. Box 1526. Phone 842-3038. Ponce Broadcasting Corp. (original owner).

Specialty programs: Spanish 100%.
Charles Cordero, pres & gen mgr; J. H. Conesa, chief engr; Felix Irizarry, prog dir.

WPAB (Aug. 14, 1940): 550 kc; 5 kw-D, 1 kw-N. P. O. Box 786. Phone 842-3260. Portorican American Broadcasting Co. Inc. (original owner).
Rep Schellenberg.

Specialty programs: Spanish, 109½ hrs. wkly.
A. Gimenez-Aguayo, pres & gen mgr; Alfonso Gimenez Jr., asst mgr, prom & news dir; Alfonso Santos, chief engr.

WPRP (1946): 910 kc; 5 kw-D, 500 w-N. P. O. Box 430. Phone 2-3296. Voice of Porto Rico Inc. (acquired station 1946).

Network Cadena Radio El Mundo.
Specialty programs: Spanish, 98%; English, 2%.

Alfredo Ramirez de Arellano, pres & gen mgr; Antonio Miro, mgr; Pedro E. Conesa, chief engr.

GUAM/PUERTO RICO

RIO PIEDRAS

WFID (FM) (Nov. 17, 1958): 95.7 mc; 17.5 kw. Antenna height—minus 15 feet. P. O. Box 89. Phone 6-6893. Fidelity Broadcasting Corp. (original owner).

Rafael Jose Acosta, pres, gen mgr & chief engr; Victoria S. de Acosta, coml mgr, prog dir & prom mgr; Patrick R. Fermainitt, news dir.

WUNO (Oct. 15, 1949): 1320 kc; 5 kw-D, 1 kw-N. P. O. Box Q, Hato Rey, P. R. Phone 766-2491. San Juan Broadcasting Corp.

Specialty programs: Spanish, 18 hrs. wkly. Isidro Quinones Vidal, pres; Diego Acevedo, prog dir; Manuel Rivera Morales, Jose R. Camacho Rabelo, salesmen; Jose M. Carriles, chief engr.

WVWW (July 4, 1949): 1520 kc; 250 w. P. O. Box 935. Phone 6-5000. Abacoa Radio Corp. (acquired station May 1959).

Specialty programs: Spanish, 100%. Carlos Pirallo Lopez, pres & gen mgr; Hector Ramos Rosado, coml mgr; Binny Marrero, prog dir; Samuel Cordero, news dir; Ramon Espinosa Orta, chief engr.

SAN GERMAN

WRJS (not on air; granted July 28, 1960): 1090 kc; 250 w. Electronics Enterprises Inc. Tommy Acevedo, gen mgr.

SAN JUAN

WAPA (Jan. 15, 1947): 680 kc; 10 kw. P. O. Box 4563. Phone 724-3000. Jose Ramon Quinones (original owner).

Rep Caribbean Networks. Specialty programs: Spanish, 18 hrs. wkly. Jose Ramon Quinones, owner; Segismundo Quinones, gen & coml mgr; Francisco Aranzamendi Jr., prog dir; Manuel Negron Noguerras, news dir; Jose Arzuaga, chief engr.

WFQM (FM) (March 1, 1961): 99.9 mc; 3.6 kw. Antenna height—130 feet. Supreme Broadcasting Co. of Puerto Rico.

WFOA (Nov. 1, 1954): 1400 kc; 250 w (CP for 870 kc; 5 kw DA-1). Box V, Hato Rey, P.R. Phone 766-3182. Continental Broadcasting Co. Rep United Spot Sales.

Carmina Mendez, pres & gen mgr; Walter R. Eddy, coml mgr; Vic Miles, prog dir.

WIAC (1947): 740 kc; 10 kw DA-1. P. O. Box 4504. Phone 2-0014. Bestov Broadcasting Inc. of Puerto Rico.

Specialty programs: Spanish, 119 hrs. wkly. Luis S. Mejia, pres & gen mgr; Manuel S. Martinez, coml mgr; Jose Hernandez Zamora, prog dir; Jose M. Miranda, prom mgr; James Calderon, chief engr.

WIAC (FM) (March 1, 1961): 102.5 mc; 3.63 kw. Antenna height—50 feet. Same licensee, address & staff as WIAC (above).

***WIPR** (Jan. 26, 1948): 940 kc; 10 kw, DA-1. P. O. Box 909, Hato Rey. Phone 6-6074. TWX Divatel. Department of Education of Puerto Rico (original owner).

Network UNESCO; Radio Canada. Candido Oliveras, sec of edu; Rafael Delgado Marquez, gen mgr; Rafael Rodriguez Santiago, chief engr.

***WIPR-FM** (June 3, 1960): 89.7 mc; 3.8 kw. Antenna height—720 feet (CP 380 kw. Antenna height—770 feet). Duplicates WIPR (above).

***WIPR-TV**: Tv companion of WIPR-AM-FM (above).

WITA (1947): 1140 kc; 500 w. P. O. Box 2692. 450 Comercio St. Phone 724-3594. Electronic Enterprises Inc. (original owner).

Rep International Newspaper Reps. Specialty programs: Spanish, 24 hrs. wkly. Antonio Ayuso Valdivieso, pres & gen mgr; Osvaldo Torres Velazquez, prog dir; Luis Prado Martorell, chief engr.

WITA-FM (1959): 93.7 mc; 3.4 kw. Antenna height—125 feet. Duplicates WITA (above). Same licensee as WITA (above).

WKAQ (Dec. 3, 1922): 580 kc; 5 kw. P. O. Box 9007. Phone 3-8290. El Mundo Broadcasting Corp. (acquired station Oct. 31, 1949). See "Newspaper Ownership."

Network Cadena Radio El Mundo. Rep Inter-American Publications.

Mrs. A. Ramos, pres; Ventura Lamas Jr., gen mgr; Carlos Vicarrondo, coml mgr; Mrs. Esther Pales, prog dir Juan Ortiz Jimenez, news dir; Jose Arzvaga, chief engr.

WKAQ-FM (Oct. 8, 1958): 104.7 mc; 0.350 kw. Antenna height—63 feet (CP 3.6 kw. Antenna height—49 feet). Duplicates WKAQ (above).

WKAQ-TV: Tv companion of WKAQ-AM-FM.

WKVM (1951): 810 kc; 25 kw, DA-1. P. O. Box 4189. Phone 2-1278. American Colonial Broadcasting Corp. (original owner).

Ralph Perez Perry, pres & gen mgr; Hayne Gonzalez, asst mgr; Jose A. Ribas, coml mgr; Georbina Rivera, prog dir; Francisco Cancel Hernandez, news dir; Emilio Ramirez, chief engr.

WKYN (Jan. 11, 1960): 630 kc; 1 kw, DA-N. P. O. Box 9986, Santurce, P. R. Phone 723-8085. Quality Broadcasting Corp. (acquired station Dec. 1, 1960).

Network MBS; Quality Broadcasting System. Alfredo Ramirez de Arellano Jr., pres; George A. Mayoral, gen mgr; Carl A. Soderlund, coml mgr; Roy H. Hill, prog dir; Bill Atwood, prom mgr; Dean Luce, news dir; Meyer Gottesman, chief engr.

WPRM-FM (April 1959): 98.5 mc; 17.5 kw. Antenna height—61 feet. P. O. Box 5369. Phone 724-5335. Puerto Rico Music Services (original owner).

Rep Caribbean Network. Segismundo Quinones Jr., pres; Adolfo Mendez, coml mgr; Angel R. Irizarry, prog dir; Jose E. Rodriguez, prom mgr; Valentin Montanez, chief engr.

VIEQUES, Island of

WIVV (Dec. 8, 1956): 1370 kc; 1 kw. Vieques Island. Phone 2961. Calvary Baptist Mission of Puerto Rico Inc. (original owner).

Rev. Donald D. Luttrell, pres, gen & coml mgr; Ruth Luttrell, prog dir; Gerrow F. Carr, chief engr.

YAUCO

WKFE (Nov. 3, 1961): 1550 kc; 250 w. P. O. Box 1526, Ponce, P.R. Phone 507. Ponce Broadcasting Corp. (original owner).

Charles Cordero, pres; J. H. Conesa, chief engr.

VIRGIN ISLANDS

CALL COLLINS



Cabrera Miguel
San Juan Electronics, Inc.
Ponce de Leon No. 150, Stop 3
Box 5167
Puerta de Tierra Station
San Juan, Puerto Rico

CHARLOTTE AMALIE, St. Thomas County
WBNB (Oct. 6, 1962): 1000 kc; 1 kw. P. O. Box 1947. Phone 677. Island Teleradio Service Inc. (original owner).

Robert Moss, pres & gen mgr; Robert E. Noble Jr., secy-treas & coml mgr.

WBNB-TV: Tv companion of WBNB (above).

WSTA (Aug. 1, 1950): 1340 kc; 250 w. P. O. Box 538. Phone 489. V.I. Industries Inc. (acquired station March 24, 1961).

Network MBS; NBC. Rep Intercontinental Services.

W. M. O'Neil, pres; Len Stein, exec vp & gen mgr; Bob Bell, prog dir; Jean Brown, news dir; George Beevs, chief engr.

CHRISTIANSTED, St. Croix County

WIVI (1952): 970 kc; 1 kw. P. O. Box C-28J. Radio American West Indies Inc.

Network Keystone. Rep Pan American Broadcasting Co.

Hazel M. Higdon, pres; Raymond E. Higdon, vp, gen mgr & chief engr.

WIVI-FM: 99.5 mc; 4.5 kw. Antenna height—195 feet. Same licensee as WIVI (above).

RADIO'S 40th BIRTHDAY

A nostalgic look at broadcasting since 1922, when it really started growing, to today, when some think it may have grown too big. See . . .

BROADCASTING, May 14, 1962

International Radio Stations Operating in the U. S.

These stations, located in the U. S. but beaming overseas, operate with a maximum power of 200 kw on various frequencies depending on the seasons of the year. The frequencies (in the 6-25 mc band): 6-6.200, 9.500-9.775, 11.700-11.975, 15.100-15.450, 17.700-17.900, 21.450-21.750, 25.850-26.100.

Crosley Broadcasting Corp.—**KQ2XAU** Cincinnati, Ohio (special experimental station on 6080 kc with 1 kw, identification only, sharing time with WLWO [see below]). **KQ2XAU** is scheduled for a regular 24 hour continuous operation to permit the National Bureau of Standards to make field strength recordings in connection with certain long time ionosphere studies.

Far East Broadcasting Co.—**KGEL** Belmont, Calif. with 50 kw, broadcasting in English and Spanish to Mexico, Central America and South America. Programming includes musical, news, religious, educational and children's shows. Has applied to broadcast additionally to Japan. John C. Borger, president, Robert H. Bowman and William J. Roberts are owners.

Metro Media Inc.—**WEUL**, five installations at Scituate, Mass., on various fre-

quencies with 50 kw, broadcasting in English, Spanish, Portuguese and other European languages to Central America, Brazil, Europe, South America, West Africa and Greenland. Programming includes news, drama, reviews, educational and musical shows. See Metro Media stations in "Group Ownership." (Sale to International Educational Broadcasting Corp. [Mormon Church] pending approval of FCC).

Rev. John M. Norris—**WINB** Red Lion, Pa. Not yet on air, station will beam programs to land areas bounded by Mediterranean Sea. Rev. Norris owns **WGCB-AM-FM** Red Lion, Pa.

Other privately-operated international stations owned by or leased to the Voice of America are as follows (operating firms in parentheses): ***WLWO** Bethany, Ohio (Crosley), 6 transmitters; **WBOU** Bound Brook, N. J. (NBC), 6 transmitters; **WDSI**, 3 transmitters in Brentwood, N. Y.; 2 in Wayne, N. J. (both CBS); **WGEO** Schenectady, N. Y. (G.E.), 3 transmitters; ***KCEB** Delano, Calif. (CBS) 5 transmitters; ***KNEB** Dixon, Calif. (NBC), 5 transmitters.

*Stations which are owned 100% by U.S.