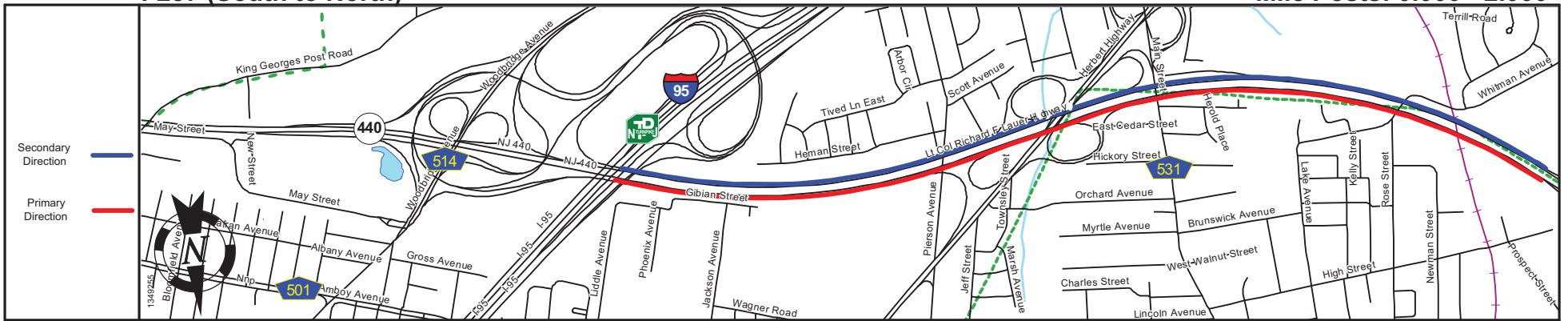
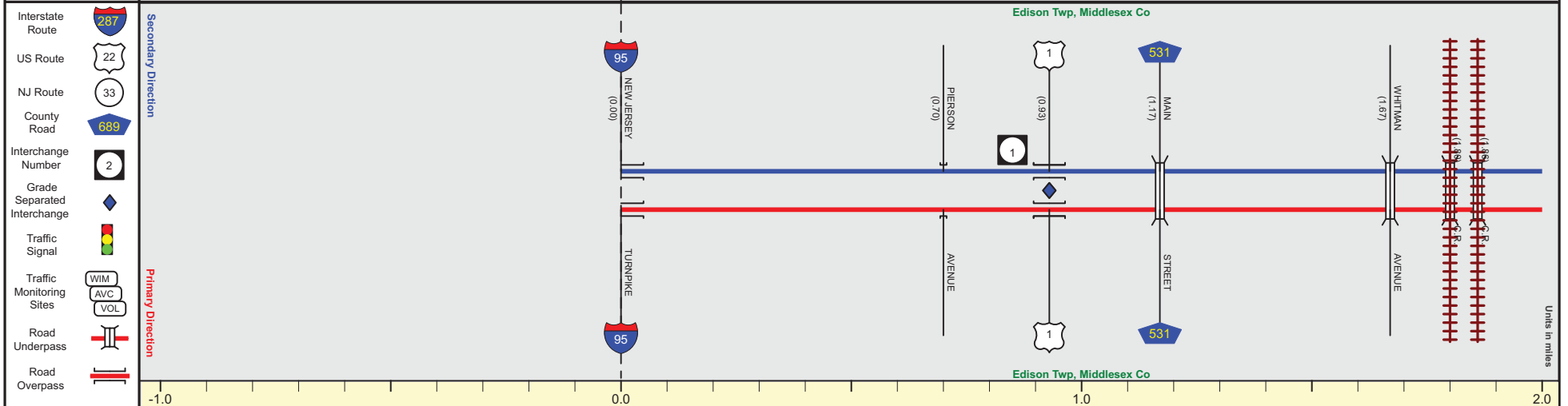


I-287 (South to North)

Mile Posts: 0.000 - 2.000



Pavement	60	48
Shoulder	22	10
Number of Lanes		4
Speed Limit	55	65
Street Name	Lt Col Richard F Lauer Highway	



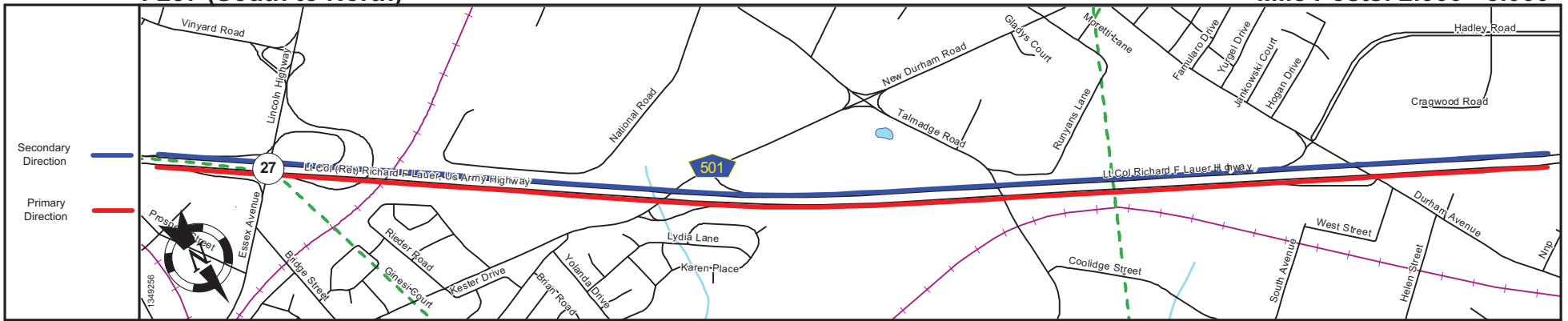
Street Name	Lt Col (Ret) Richard F Lauer, Us Army Highway	
Jurisdiction	N.J.D.O.T.	
Functional Class	Urban Interstate	
Federal Aid - NHS Sy	STRAHNET Inter.	
Control Section	1231	1230
Speed Limit	55	65
Number of Lanes	5	4
Med. Type	Positive	
Med. Width	28	
Pavement	60	48
Shoulder	12	
Traffic Volume		
Traffic Sta. ID		
Structure No.	1230163 1230162	1230152 1230151 1230154
Enlarged Views	See Enlarged View #42	

SRI = 0000287__

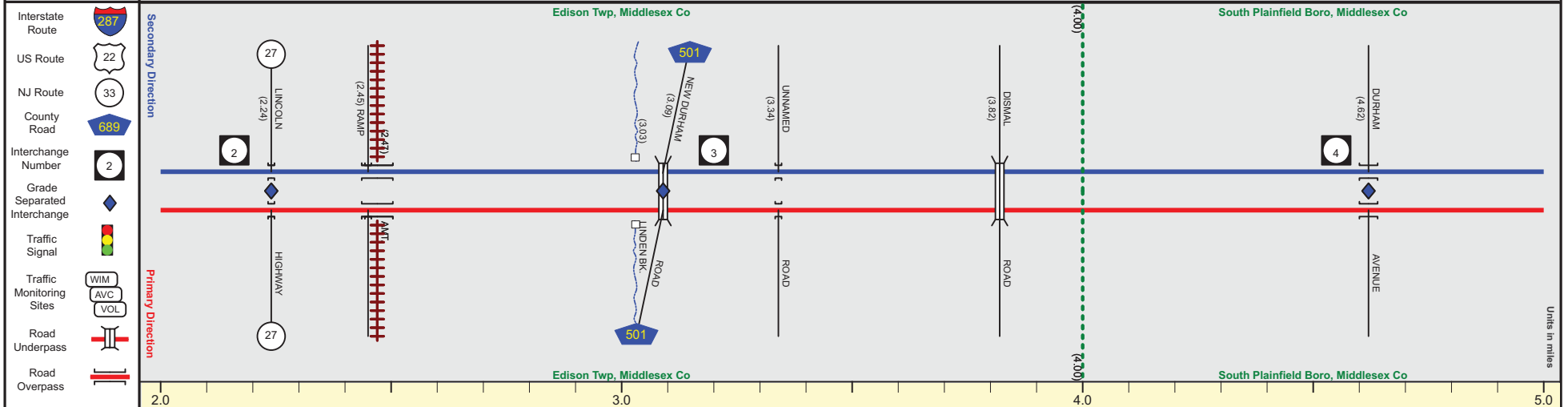
Date last inventoried: May 2017

I-287 (South to North)

Mile Posts: 2.000 - 5.000



Pavement	48	36
Shoulder	10	12
Number of Lanes	4	3
Speed Limit	65	
Street Name	Lt Col Richard F Lauer Highway	



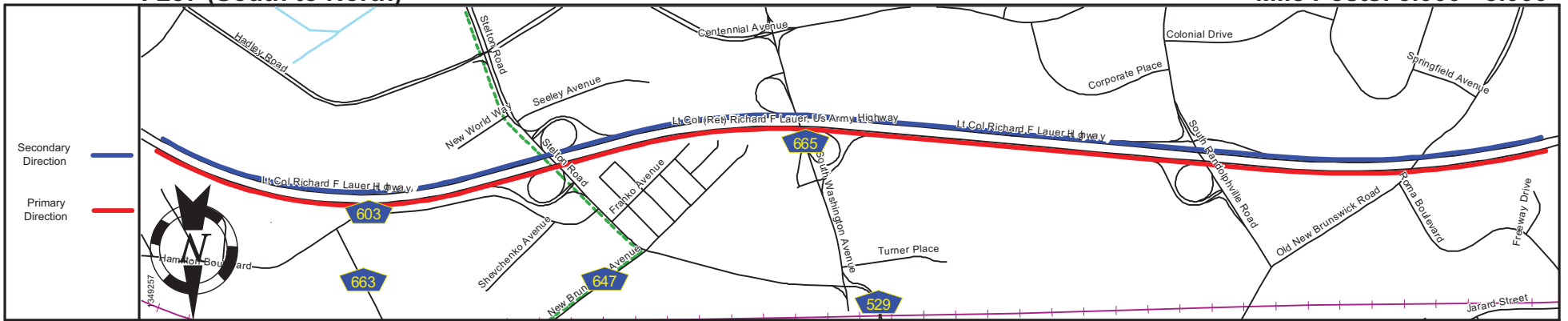
Street Name	Lt Col (Ret) Richard F Lauer, Us Army Highway					
Jurisdiction	N.J.D.O.T.					
Functional Class	Urban Interstate					
Federal Aid - NHS Sy	STRAHNET Inter.					
Control Section	1231					
Speed Limit	65					
Number of Lanes	4	3				
Med. Type	Positive					
Med. Width	28	34	54			
Pavement	48	36				
Shoulder	12					
Traffic Volume	131,308 (2014)	164,357 (2017)	118,070 (2017)			
Traffic Sta. ID	141202	4-5309	4-7405			
Structure No.	1230159 1230158	1230165 1230164	1231154 1231153	1231156 1231155	1231157	1231158 1231159
Enlarged Views						

SRI = 0000287__

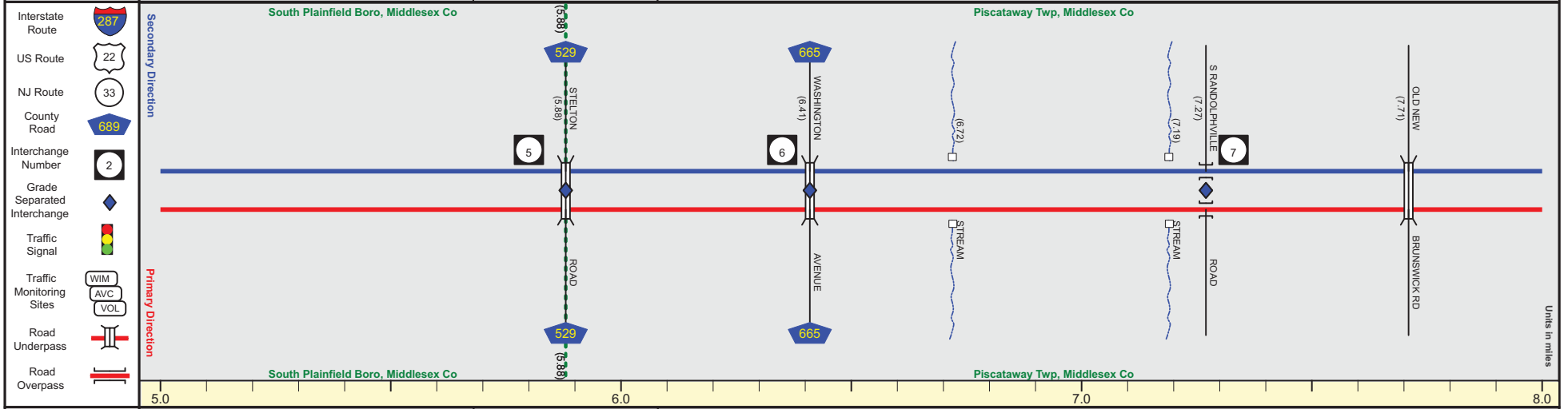
Date last inventoried: May 2017

I-287 (South to North)

Mile Posts: 5.000 - 8.000



Pavement	36
Shoulder	12
Number of Lanes	3
Speed Limit	65
Street Name	Lt Col Richard F Lauer Highway James Duffy Interchange Lt Col Richard F Lauer Highway



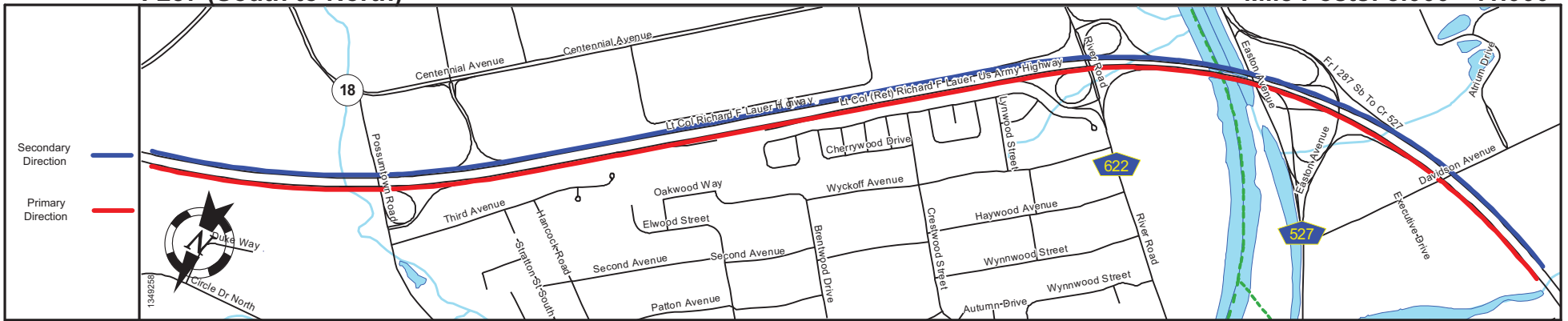
Street Name	Lt Col (Ret) Richard F Lauer, Us Army Highway	James Duffy Interchange	Lt Col (Ret) Richard F Lauer, Us Army Highway
Jurisdiction	N.J.D.O.T.		
Functional Class	Urban Interstate		
Federal Aid - NHS Sy	STRAHNET Inter.		
Control Section	1231		
Speed Limit	65		
Number of Lanes	3		
Med. Type	Positive		
Med. Width	54		
Pavement	36		
Shoulder	12		
Traffic Volume	114,015 (2016)		126,790 (2017)
Traffic Sta. ID	00287C		4-7,397
Structure No.	1231160	1231161	1231170 1231163 1231171 1231162
Enlarged Views			1231164

SRI = 0000287__

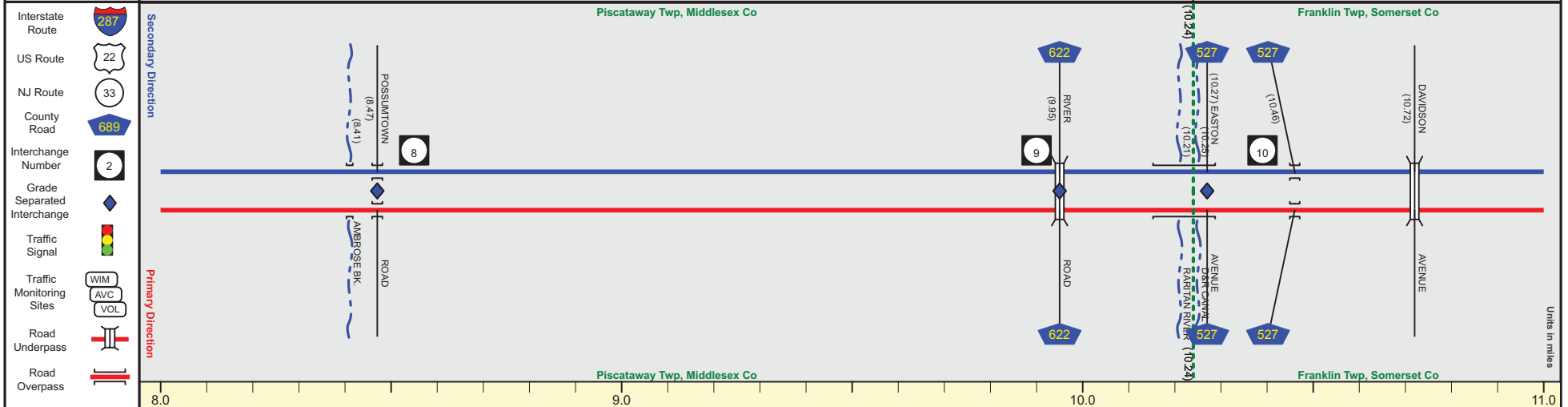
Date last inventoried: May 2017

I-287 (South to North)

Mile Posts: 8.000 - 11.000



Pavement	36	48	36
Shoulder		12	
Number of Lanes	3	4	3
Speed Limit		65	
Street Name	Lt Col Richard F Lauer Highway		Capt Joseph Azzolina Highway



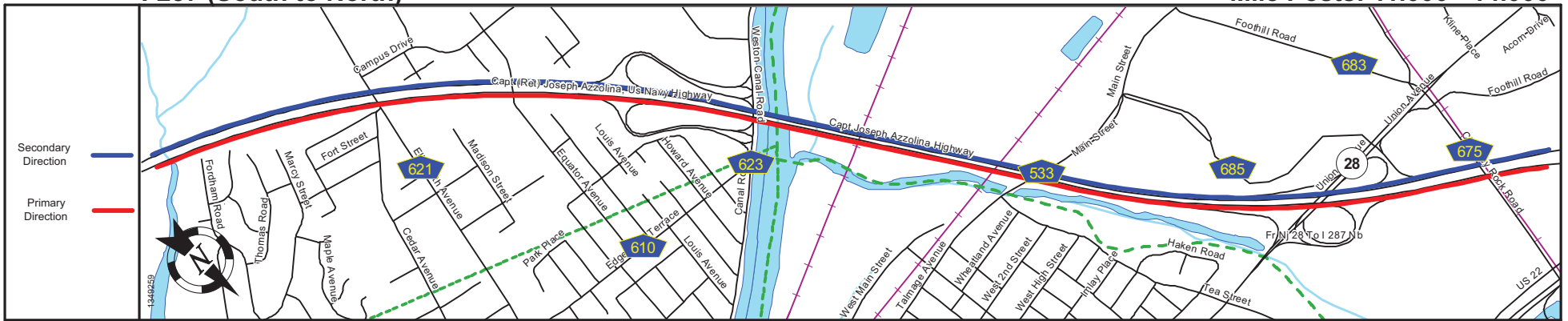
Street Name	Lt Col (Ret) Richard F Lauer, Us Army Highway		Capt (Ret) Joseph Azzolina, Us Navy Highway
Jurisdiction	N.J.D.O.T.		
Functional Class	Urban Interstate		
Federal Aid - NHS Sy	STRAHNET Inter.		
Control Section	1231		1812
Speed Limit	65		
Number of Lanes	3		
Med. Type	Positive		
Med. Width	54	8	54
Pavement	36	48	36
Shoulder	12		
Traffic Volume	120,376 (2017)		127,464 (2017)
Traffic Sta. ID	4-7,392		4-5,048
Structure No.	1231166 1231165 1231167	1231168	1231169 1231169 1231169 1231169 1812152 1812151
Enlarged Views			

SRI = 0000287__

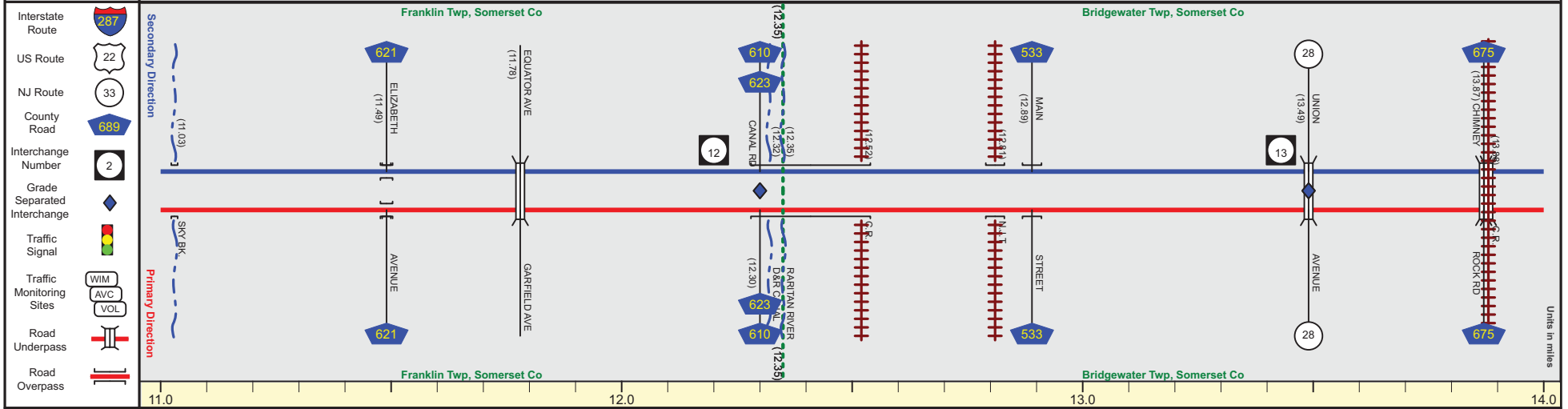
Date last inventoried: May 2017

I-287 (South to North)

Mile Posts: 11.000 - 14.000



Pavement	36
Shoulder	12
Number of Lanes	3
Speed Limit	65
Street Name	Capt Joseph Azzolina Highway



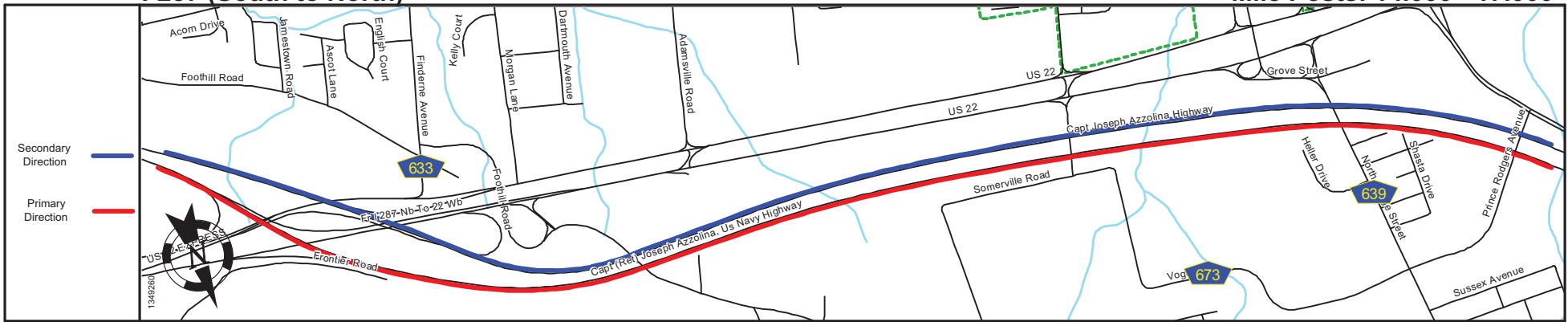
Street Name	Capt (Ret) Joseph Azzolina, Us Navy Highway	
Jurisdiction	N.J.D.O.T.	
Functional Class	Urban Interstate	
Federal Aid - NHS Sy	STRAHNET Inter.	
Control Section	1812	
Speed Limit	65	
Number of Lanes	3	
Med. Type	Positive	
Med. Width	54	8
Pavement	36	
Shoulder	12	
Traffic Volume	150,607 (2017)	139,859 (2014)
Traffic Sta. ID	4-5,049	141,802
Structure No.	1812154 1812156 1812155	1812158 1812158 1812158 1812158 1812158 1812159
Enlarged Views	1806153	1812161

SRI = 0000287__

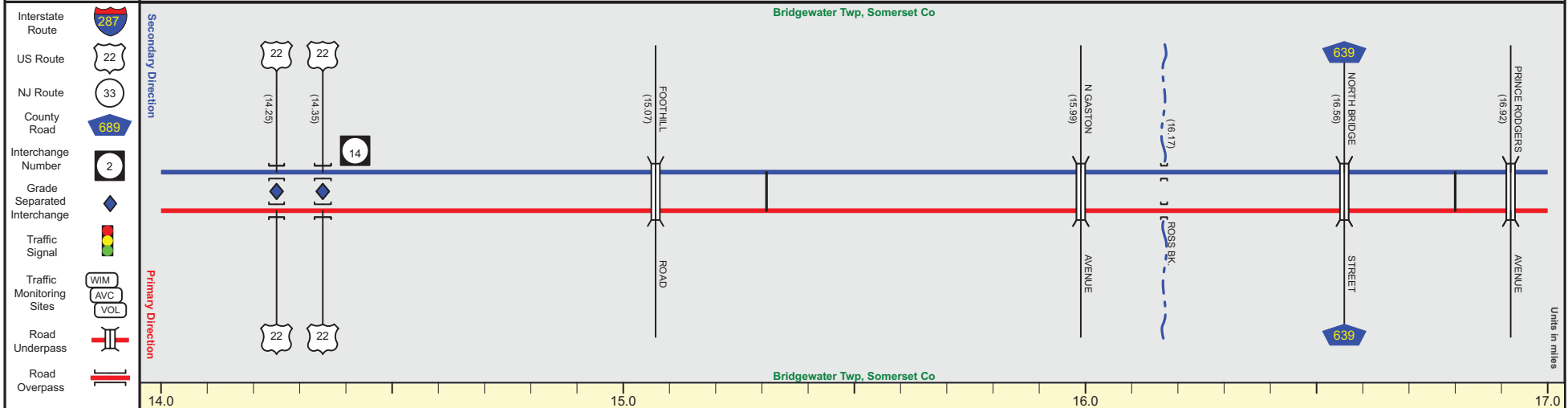
Date last inventoried: May 2017

I-287 (South to North)

Mile Posts: 14.000 - 17.000



Pavement	36
Shoulder	12
Number of Lanes	3
Speed Limit	65
Street Name	Capt Joseph Azzolina Highway



Street Name	Capt (Ret) Joseph Azzolina, Us Navy Highway	
Jurisdiction	N.J.D.O.T.	
Functional Class	Urban Interstate	
Federal Aid - NHS Sy	STRAHNET Inter.	
Control Section	1812	1813
Speed Limit	65	
Number of Lanes	3	
Med. Type	Positive	
Med. Width	VAR	
Pavement	36	
Shoulder	12	
Traffic Volume	92,825 (2017)	
Traffic Sta. ID	4-5-051	
Structure No.	1813151 1813150 1813152	1813153 1813152 1813154
Enlarged Views	1813155 1813156	1813157 1813159 1813160 1813162 1813161

SRI = 0000287__

Date last inventoried: May 2017

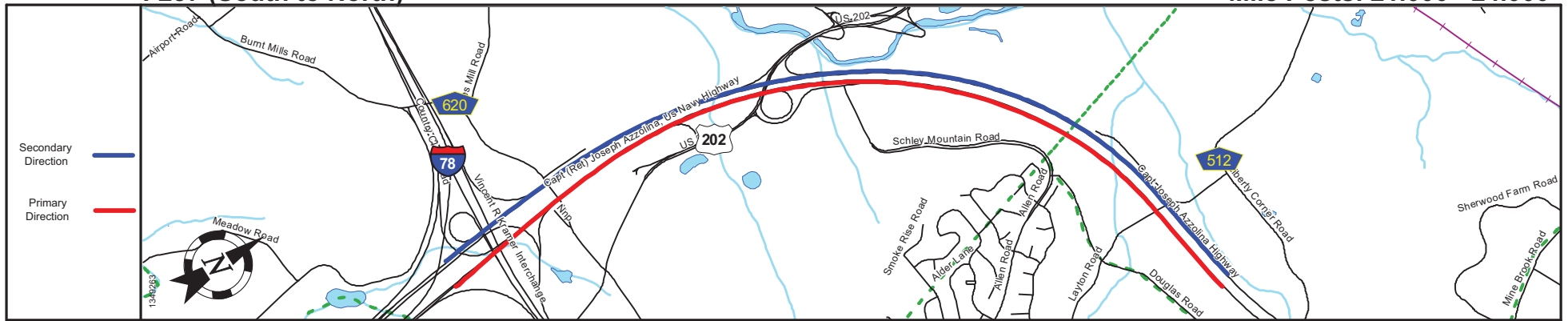
See Enlarged View #58

Local	Shoulder	12		
	Pavement	36		
	Number of Lanes	3		
	Shoulder	3		
Express	Median Type	Unprotected		
	Median Width	VAR		
	Shoulder	12		
	Pavement	36		
Local	Shoulder	12		
	Pavement	36		
	Number of Lanes	3		
	Shoulder	3		
Structure No.				
Street Name	Capt Joseph Azzolina Highway			
Median Width	VAR			
Median Type	Curbed			
Secondary Direction				
Secondary Express Dir.				
Primary Express Dir.				
Primary Direction				
Interstate Route				
US Route				
NJ Route				
County Road				
Interchange Number				
Grade Separated Interchange				
Traffic Signal				
Traffic Monitoring Sites				
Road Underpass				
Road Overpass				
Bridgewater Twp, Somerset Co				
Bridgewater Twp, Somerset Co				
MILES	17.0	18.0	19.0	
Street Name	Capt (Ret) Joseph Azzolina, Us Navy Highway			
Jurisdiction	N.J.D.O.T.			
Functional Class	Urban Interstate			
Federal Aid - NHS Sy	STRAHNET Inter.			
Control Section	1813	1815	1814	
Speed Limit	65			
Express	Shoulder	5		
	Number of Lanes	3		
	Pavement	36		
	Shoulder	12		
Median Type	Positive			
Median Width	VAR			
Local	Shoulder	0	5	
	Number of Lanes	3	1	3
	Pavement	36	18	36
	Shoulder	12		
Structure No.	1813165 1813164	1813167 1808154 1814152 1814151	1814155 1814154 1814156	1814157
Traffic Volume	145,607 (2017)			
Traffic Sta. ID	4-5-052			
Enlarged Views	See Enlarged View #58			

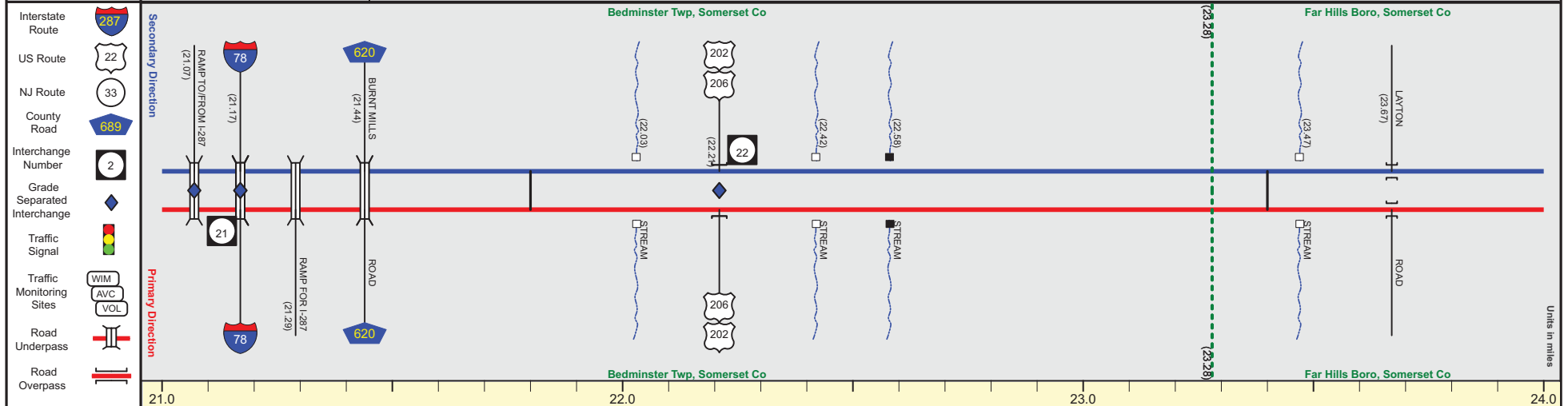
Local	Shoulder	12	
	Pavement	36	24
	Number of Lanes	3	
	Shoulder	3	
Express	Shoulder	12	6
	Pavement	36	24
	Number of Lanes	2	
	Shoulder	3	6
Structure No.			
Street Name	Capt Joseph Azzolina Highway		Vincent R Kramer Interchange
Median Width	VAR		
Median Type	Curbed		
Secondary Direction			
Secondary Express Dir.			
Primary Express Dir.			
Primary Direction			
Interstate Route			
US Route			
NJ Route			
County Road			
Interchange Number			
Grade Separated Interchange			
Traffic Signal			
Traffic Monitoring Sites			
Road Underpass			
Road Overpass			
MILES	19.0	20.0	21.0
Street Name	Capt (Ret) Joseph Azzolina, Us Navy Highway		Vincent R Kramer Interchange
Jurisdiction	N.J.D.O.T.		
Functional Class	Urban Interstate		
Federal Aid - NHS Sy	STRAHNET Inter.		
Control Section	1814		
Speed Limit	65		
Express	Shoulder	5	
	Number of Lanes	3	2
	Pavement	36	24
	Shoulder	12	
Median Type	Positive		
Median Width	VAR		
Local	Shoulder	5	0
	Number of Lanes	2	3
	Pavement	24	36
	Shoulder	12	
Structure No.	1814159	1814168	1814160 1814161
Traffic Volume			1814162 1814164
Traffic Sta. ID			
Enlarged Views			See Enlarged View #59

I-287 (South to North)

Mile Posts: 21.000 - 24.000



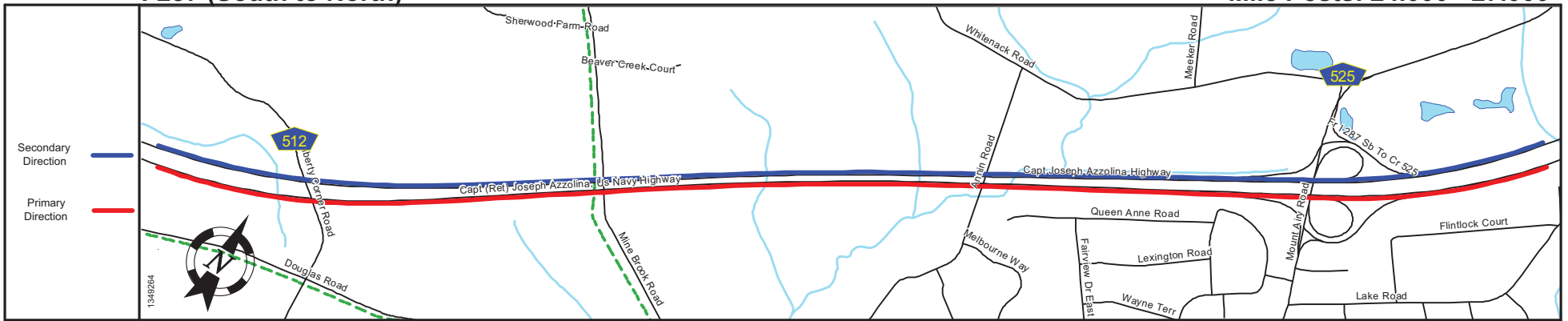
Pavement	24	36
Shoulder		12
Number of Lanes	3 + 2	3
Speed Limit		65
Street Name	Vincent R Kramer Interchange	Capt Joseph Azzolina Highway



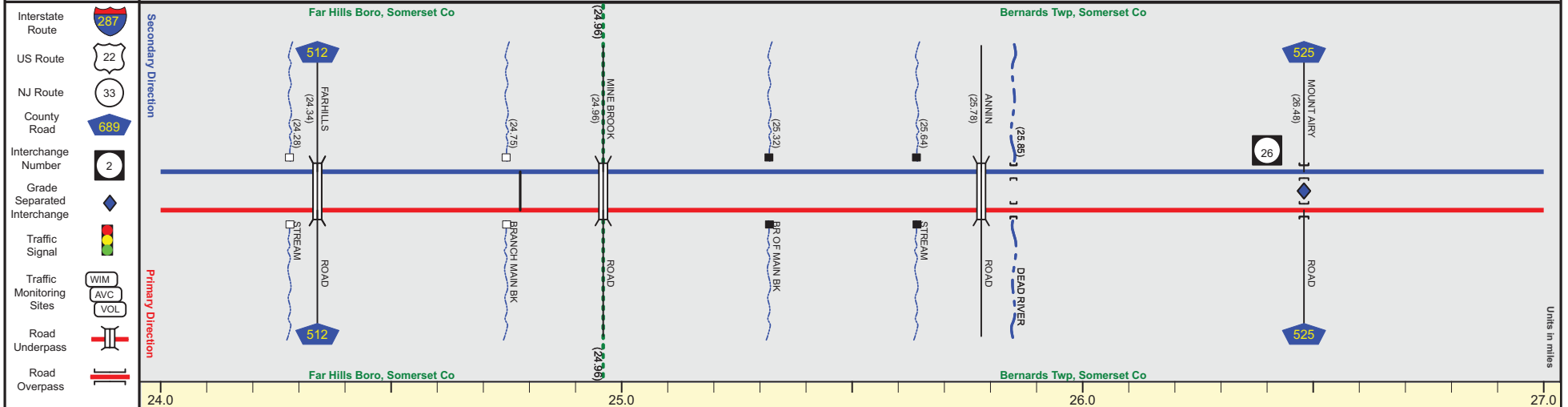
Street Name	Vincent R Kramer Interchange	Capt (Ret) Joseph Azzolina, Us Navy Highway
Jurisdiction		N.J.D.O.T.
Functional Class		Urban Interstate
Federal Aid - NHS Sy		STRAHNET Inter.
Control Section	1814	1815
Speed Limit		65
Number of Lanes		3
Med. Type		Positive
Med. Width		VAR
Pavement	36	48
Shoulder		12 + 8
Traffic Volume		125,924 (2017)
Traffic Sta. ID		1-5-059
Structure No.	1817152 1817153 1815150 1817165 1817151 1817154 1817151	1815152 1815155 1815156 1815184 1815185 1815158 1815157
Enlarged Views	See Enlarged View #59	

SRI = 0000287__

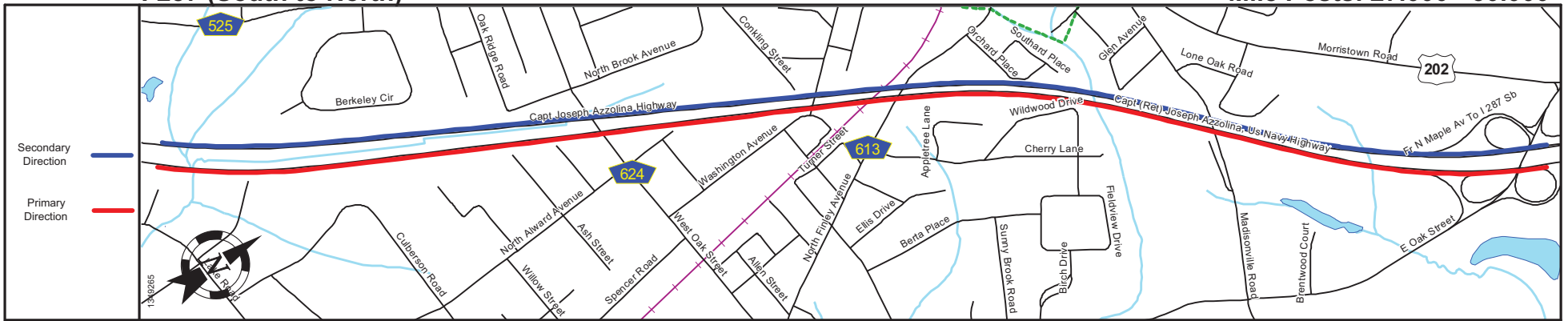
Date last inventoried: May 2017



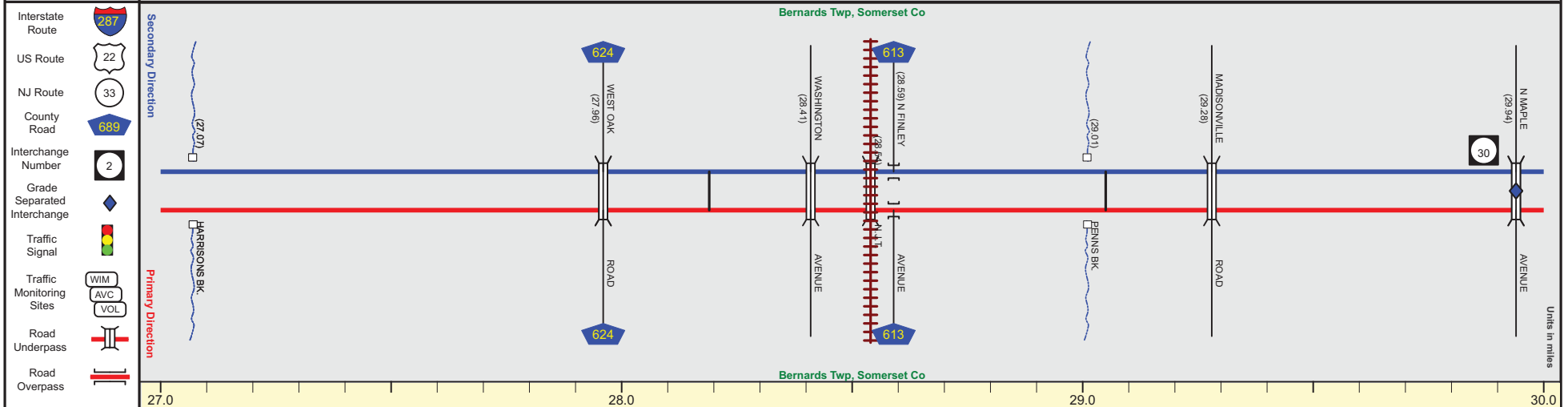
Pavement	36
Shoulder	12
Number of Lanes	3
Speed Limit	65
Street Name	Capt Joseph Azzolina Highway



Street Name	Capt (Ret) Joseph Azzolina, Us Navy Highway	
Jurisdiction	N.J.D.O.T.	
Functional Class	Urban Interstate	
Federal Aid - NHS Sy	STRAHNET Inter.	
Control Section	1815	
Speed Limit	65	
Number of Lanes	3	
Med. Type	Positive	
Med. Width	VAR	
Pavement	48	36
Shoulder	8	12
Traffic Volume		
Traffic Sta. ID		
Structure No.	1815159 1815160	1815186 1815161 1815187 1815188 1815162 1815165
Enlarged Views		



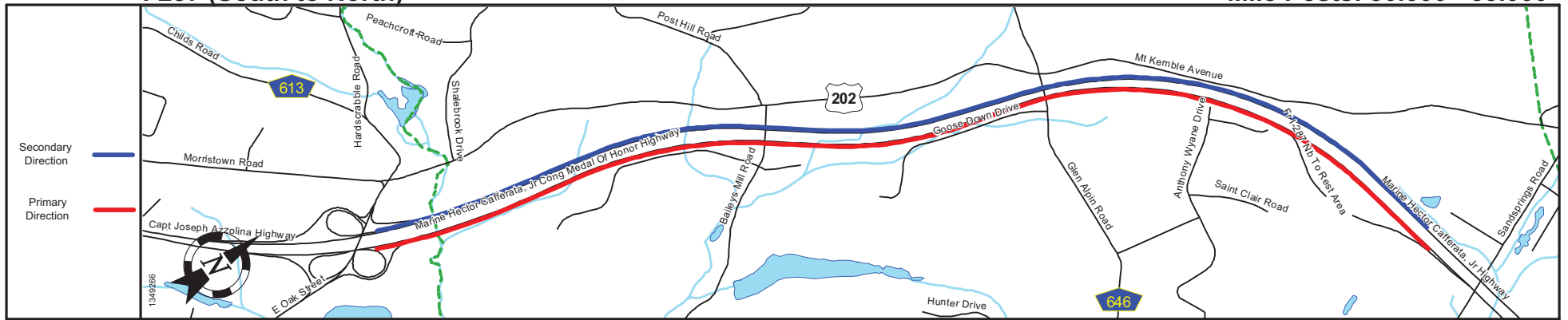
Pavement	36
Shoulder	12
Number of Lanes	3
Speed Limit	65
Street Name	Capt Joseph Azzolina Highway



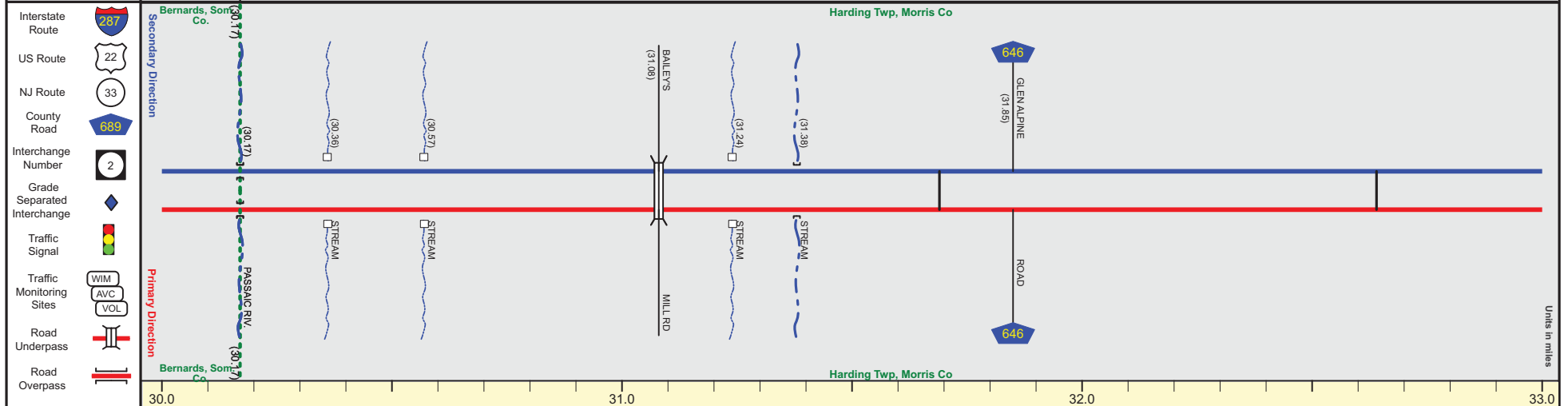
Street Name	Capt (Ret) Joseph Azzolina, Us Navy Highway					
Jurisdiction	N.J.D.O.T.					
Functional Class	Urban Interstate					
Federal Aid - NHS Sy	STRAHNET Inter.					
Control Section	1815					
Speed Limit	65					
Number of Lanes	3					
Med. Type	Positive		Unprotected		Positive	
Med. Width	VAR					
Pavement	36					
Shoulder	12					
Traffic Volume	107,333 (2017)					
Traffic Sta. ID	1-5,060					
Structure No.	1815169 1815168	1815171 1815172	1815174	1815176 1815177	1815178	1815179 1815181 1815180
Enlarged Views						

I-287 (South to North)

Mile Posts: 30.000 - 33.000



Pavement	36	48	36
Shoulder		12	
Number of Lanes		3	
Speed Limit		65	
Street Name	Capt Joseph Azzolina Highway	Marine Hector Cafferata, Jr Highway	



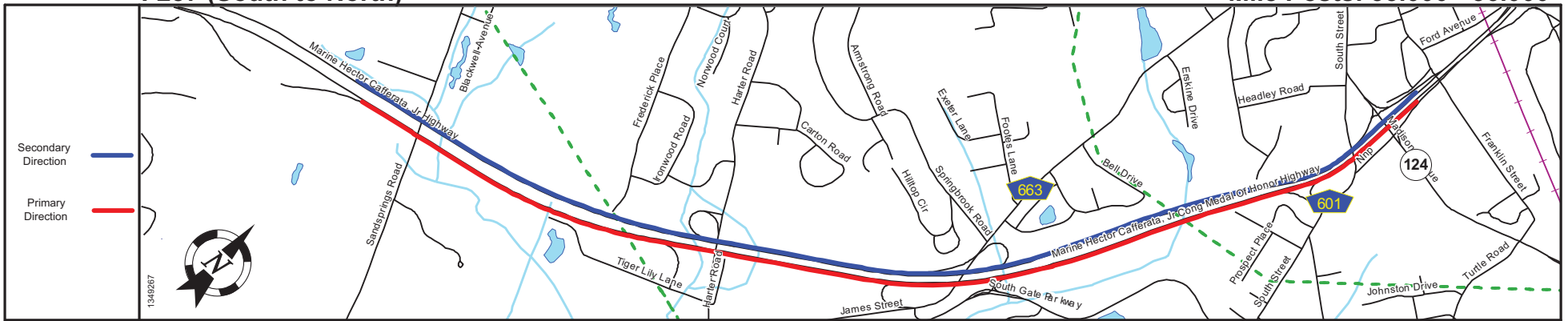
Street Name	Capt (Ret) Joseph Azzolina, U.S. Navy Highway	Marine Hector Cafferata, Jr Cong Medal Of Honor Highway		
Jurisdiction		N.J.D.O.T.		
Functional Class		Urban Interstate		
Federal Aid - NHS Sy		STRAHNET Inter.		
Control Section	1815	1419		
Speed Limit		65		
Number of Lanes		3		
Med. Type		Positive		
Med. Width		VAR		
Pavement		36		
Shoulder		12		
Traffic Volume		86,151 (2017)		
Traffic Sta. ID		101407		
Structure No.	1815182 1815183	1419156 1419155	1419157	1419158
Enlarged Views				

SRI = 0000287__

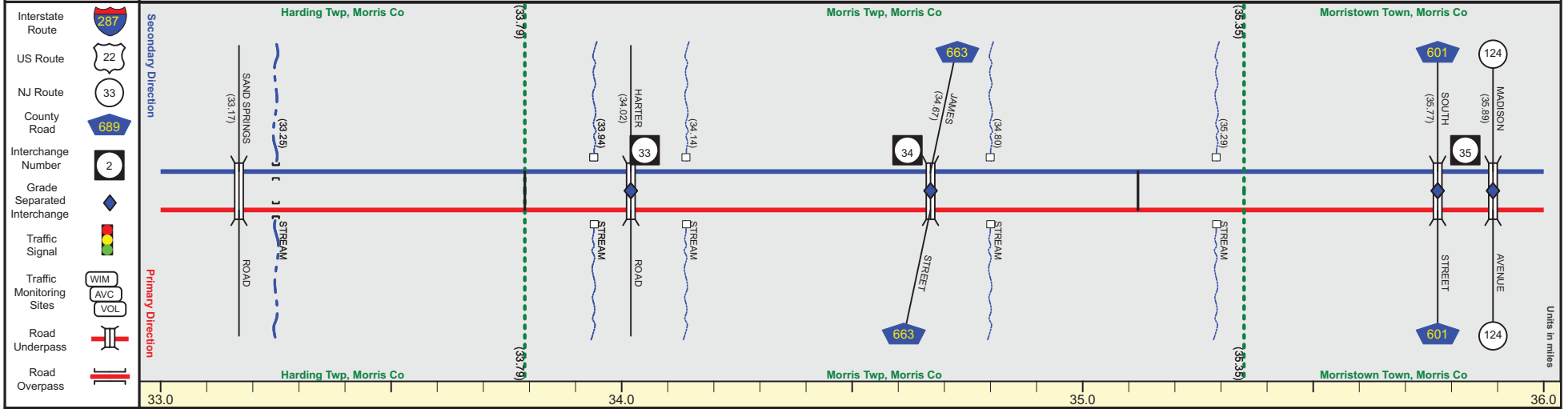
Date last inventoried: May 2017

I-287 (South to North)

Mile Posts: 33.000 - 36.000



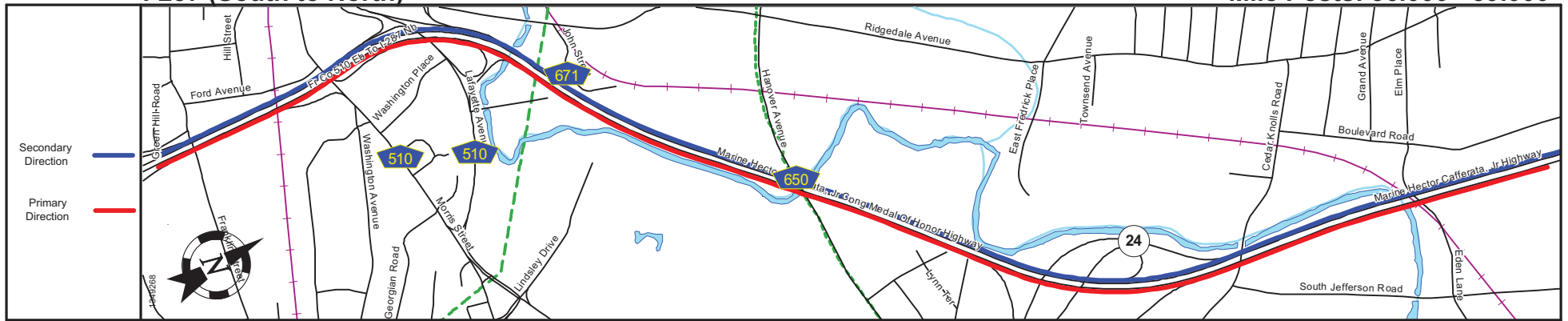
Pavement	36	48
Shoulder	12	
Number of Lanes	3	4
Speed Limit	65	55
Street Name	Marine Hector Cafferata, Jr Highway	



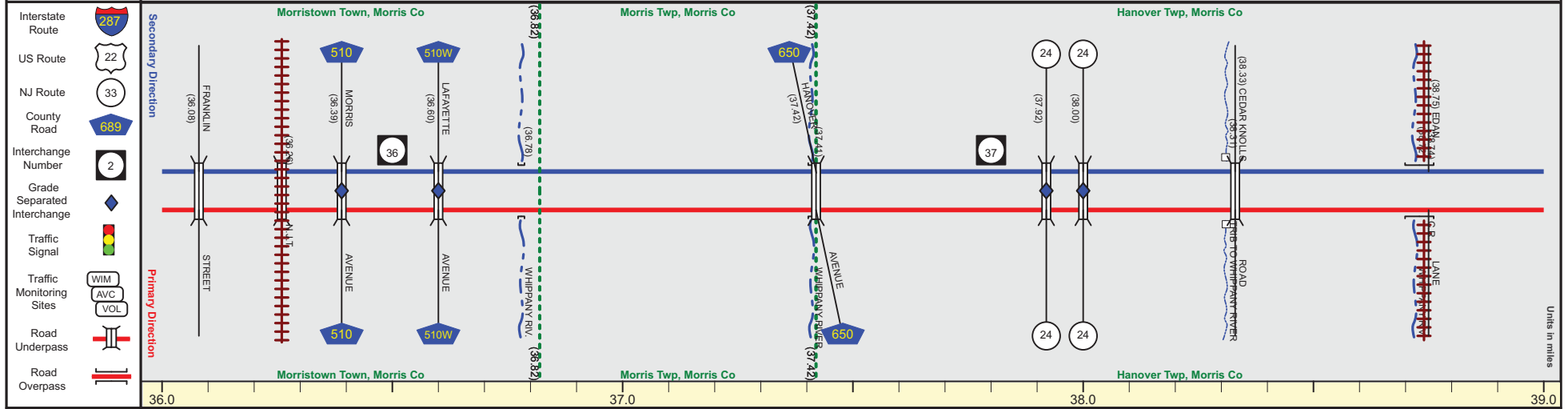
Street Name	Marine Hector Cafferata, Jr Cong Medal Of Honor Highway	
Jurisdiction	N.J.D.O.T.	
Functional Class	Urban Interstate	
Federal Aid - NHS Sy	STRAHNET Inter.	
Control Section	1419	
Speed Limit	65	55
Number of Lanes	3	
Med. Type	Positive	
Med. Width	VAR	
Pavement	36	
Shoulder	12	
Traffic Volume	90,240 (2017)	81,526 (2017)
Traffic Sta. ID	1-7-373	
Structure No.	1419163 1419160 1419162	1419165 1419164 1419167 1419168
Enlarged Views	1419169 1419171	1419172 1419173 1419174

SRI = 0000287__

Date last inventoried: May 2017



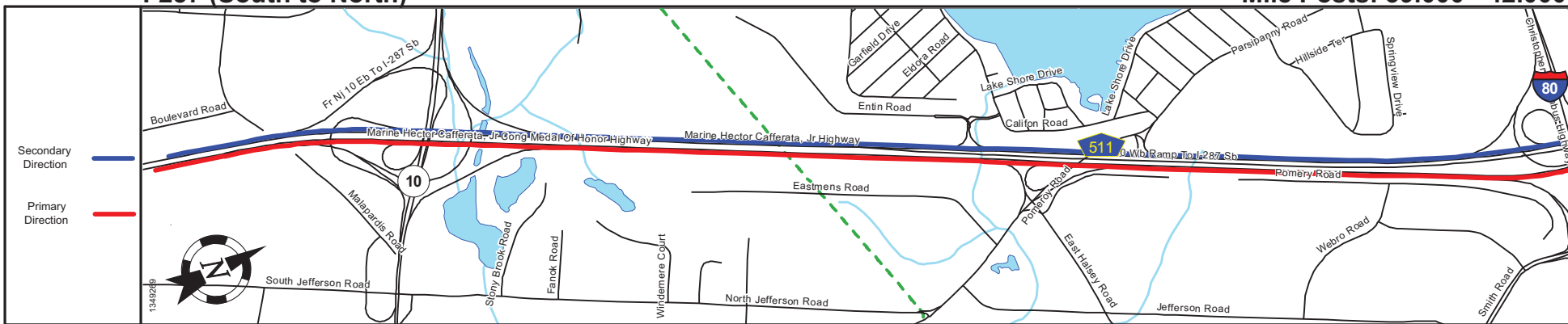
Pavement	48	60
Shoulder	12	
Number of Lanes	4	5
Speed Limit	55	
Street Name	Marine Hector Cafferata, Jr Highway	



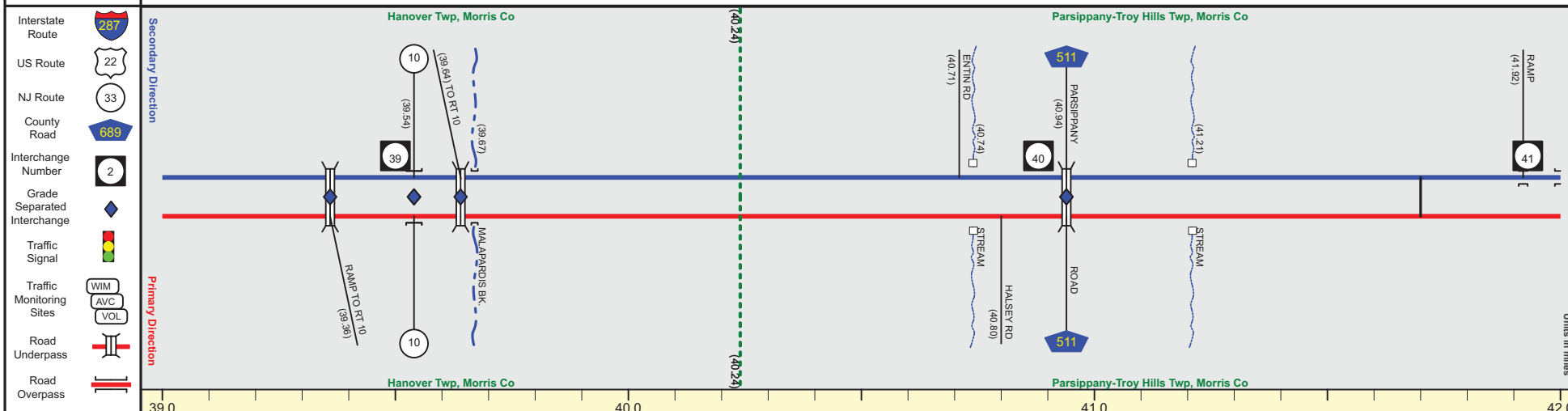
Street Name	Marine Hector Cafferata, Jr Cong Medal Of Honor Highway	
Jurisdiction	N.J.D.O.T.	
Functional Class	Urban Interstate	
Federal Aid - NHS Sy	STRAHNET Inter.	
Control Section	1419	1420
Speed Limit	55	
Number of Lanes	3	5
Med. Type	Positive	
Med. Width	VAR	10
Pavement	36	60
Shoulder	12	
Traffic Volume	84,718 (2017)	141,315 (2017)
Traffic Sta. ID	1-5-061	101408
Structure No.	1419175, 1419178, 1419179, 1419183	1419185, 1419184, 1421152, 1421153, 1419187, 1419196, 1419188, 1419188
Enlarged Views	See Enlarged View #10	

I-287 (South to North)

Mile Posts: 39.000 - 42.000



Pavement	60	48	60	36
Shoulder			12	
Number of Lanes	5	4	5	3
Speed Limit			55	
Street Name	Marine Hector Cafferata, Jr Highway			



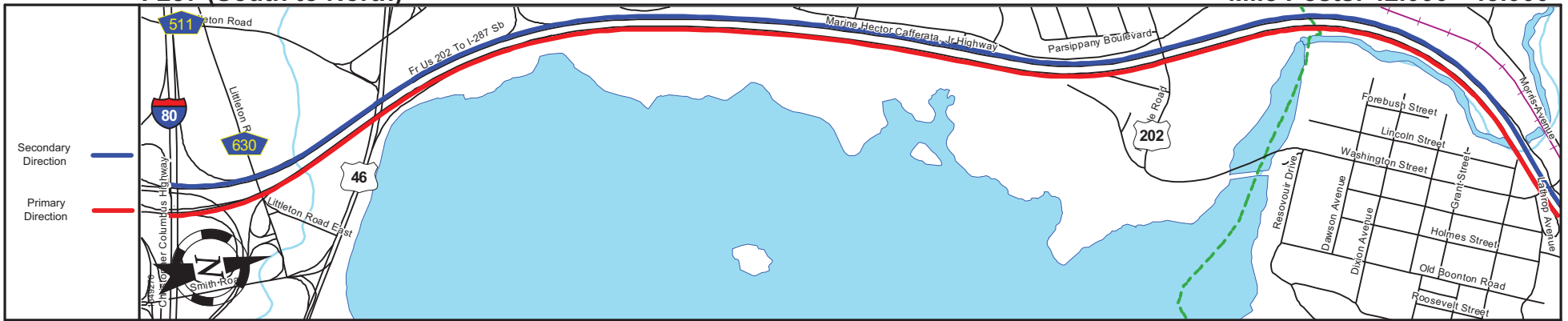
Street Name	Marine Hector Cafferata, Jr Cong Medal Of Honor Highway			
Jurisdiction	N.J.D.O.T.			
Functional Class	Urban Interstate			
Federal Aid - NHS Sy	STRAHNET Inter.			
Control Section	1420	1419	1420	
Speed Limit		55		
Number of Lanes	5	4	5	3
Med. Type	Positive			
Med. Width		26	6	VAR
Pavement	60	48	60	36
Shoulder		12		
Traffic Volume		151,041 (2017)	132,181 (2014)	
Traffic Sta. ID		101410	141416	
Structure No.	1419189	1419191 1419190 1419150 1419194	1419152 1419153 1419154	1420150
Enlarged Views	See Enlarged View #45			

SRI = 0000287__

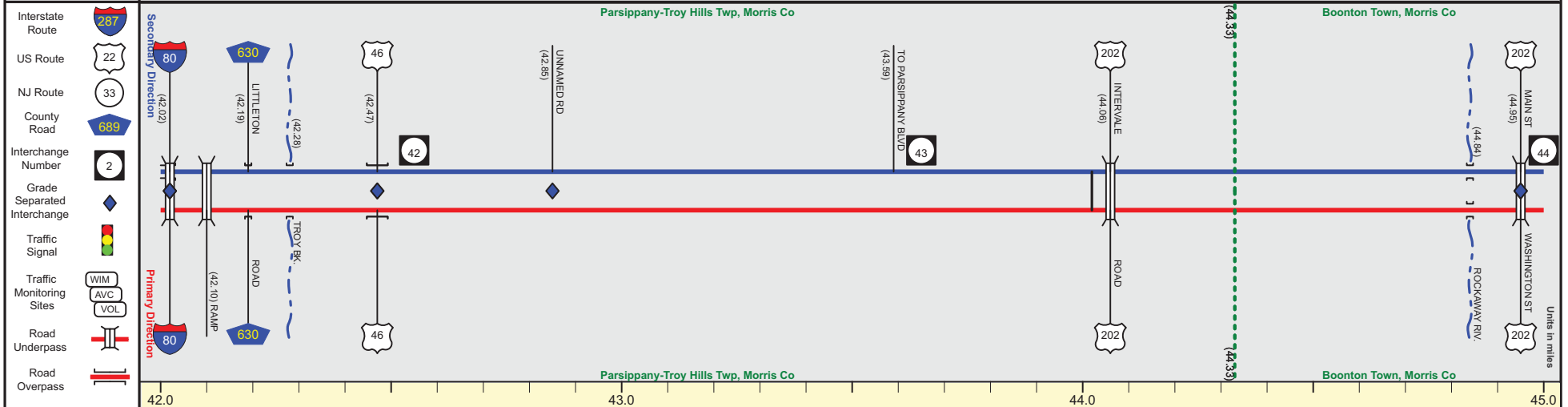
Date last inventoried: May 2017

I-287 (South to North)

Mile Posts: 42.000 - 45.000



Pavement	36
Shoulder	12
Number of Lanes	3
Speed Limit	55 + 65
Street Name	Marine Hector Cafferata, Jr Highway



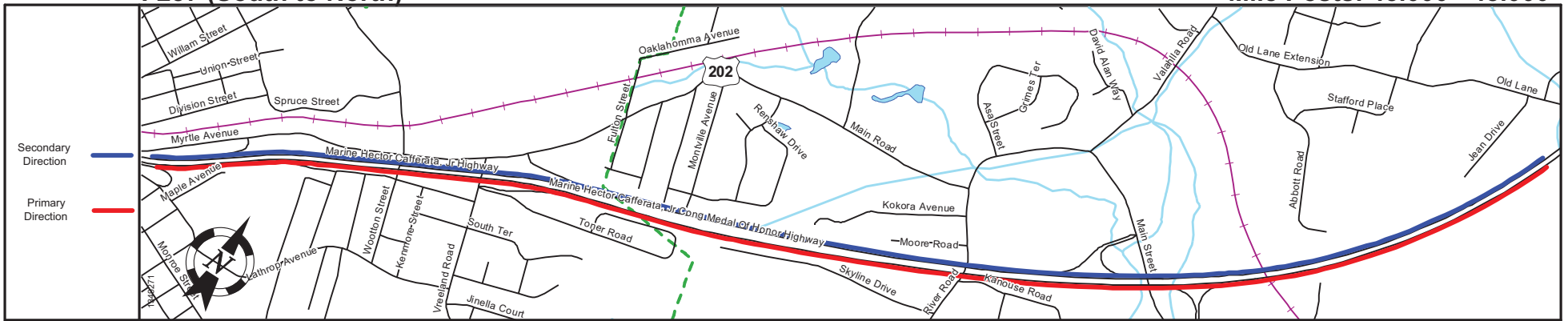
Street Name	Marine Hector Cafferata, Jr Cong Medal Of Honor Highway		
Jurisdiction	N.J.D.O.T.		
Functional Class	Urban Interstate		
Federal Aid - NHS Sy	STRAHNET Inter.		
Control Section	1420		
Speed Limit	55	+	65
Number of Lanes	3		
Med. Type	Positive		
Med. Width	VAR		
Pavement	36		
Shoulder	12		
Traffic Volume	103,167 (2014)	88,957 (2017)	89,121 (2015)
Traffic Sta. ID	141417		
Structure No.	1414168 1420151	1420154 1420152 1420153 1420156	1420157 1420158 1420159 1420160 1420163
Enlarged Views	See Enlarged View #45		

SRI = 0000287__

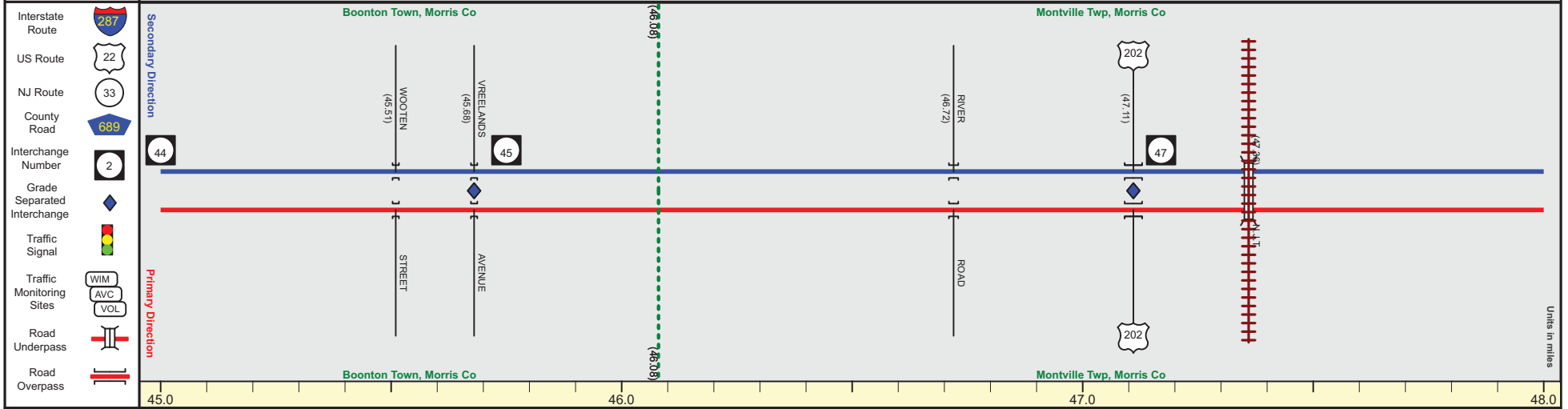
Date last inventoried: May 2017

I-287 (South to North)

Mile Posts: 45.000 - 48.000



Pavement	36
Shoulder	12
Number of Lanes	3
Speed Limit	65
Street Name	Marine Hector Cafferata, Jr Highway



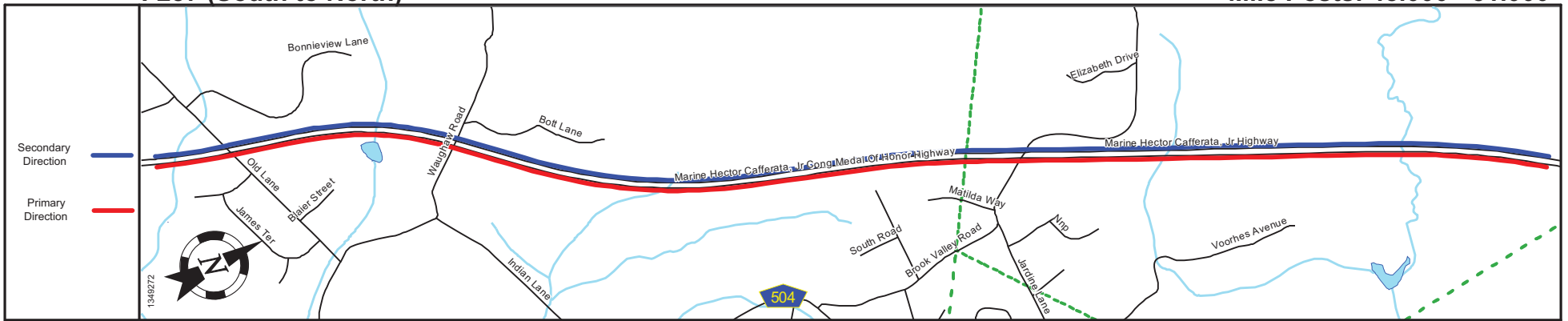
Street Name	Marine Hector Cafferata, Jr Cong Medal Of Honor Highway	
Jurisdiction	N.J.D.O.T.	
Functional Class	Urban Interstate	
Federal Aid - NHS Sy	STRAHNET Inter.	
Control Section	1420	
Speed Limit	65	
Number of Lanes	3	
Med. Type	Positive	
Med. Width	VAR	22
Pavement	36	
Shoulder	12	
Traffic Volume	79,224 (2016)	78,977 (2016)
Traffic Sta. ID	1-7-837	1-5-065
Structure No.	1420164 1420165	1420166 1420167 1420168 1420169 1420171 1420170
Enlarged Views		

SRI = 0000287__

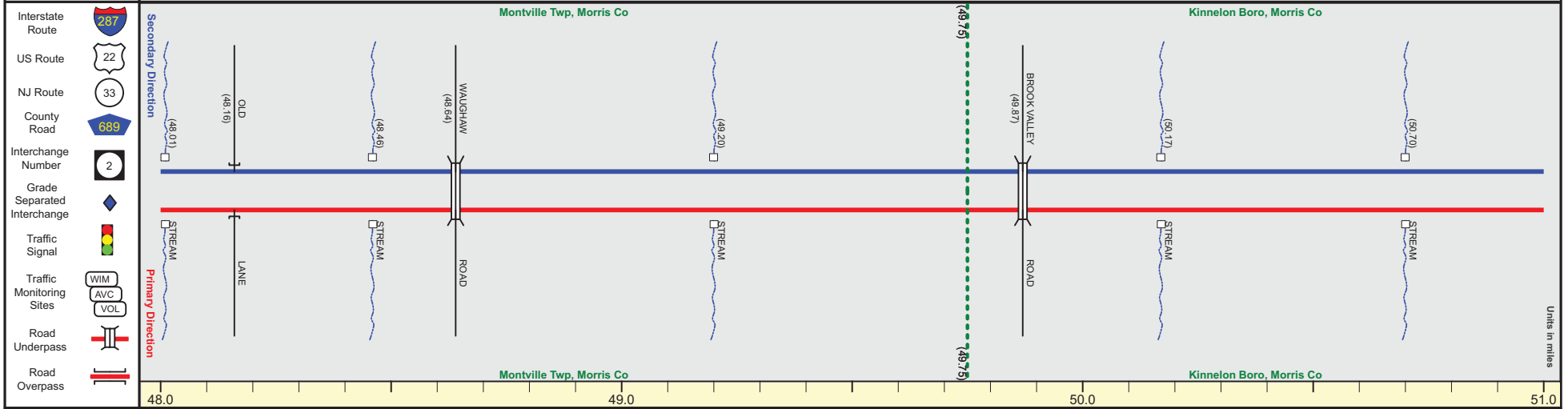
Date last inventoried: May 2017

I-287 (South to North)

Mile Posts: 48.000 - 51.000



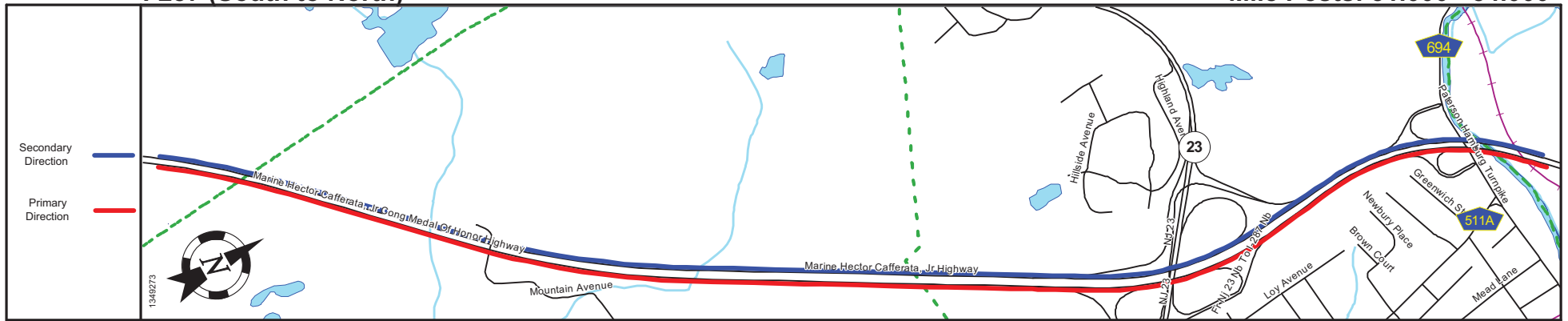
Pavement	36			48
Shoulder			12	
Number of Lanes			3	
Speed Limit			65	
Street Name	Marine Hector Cafferata, Jr Highway			



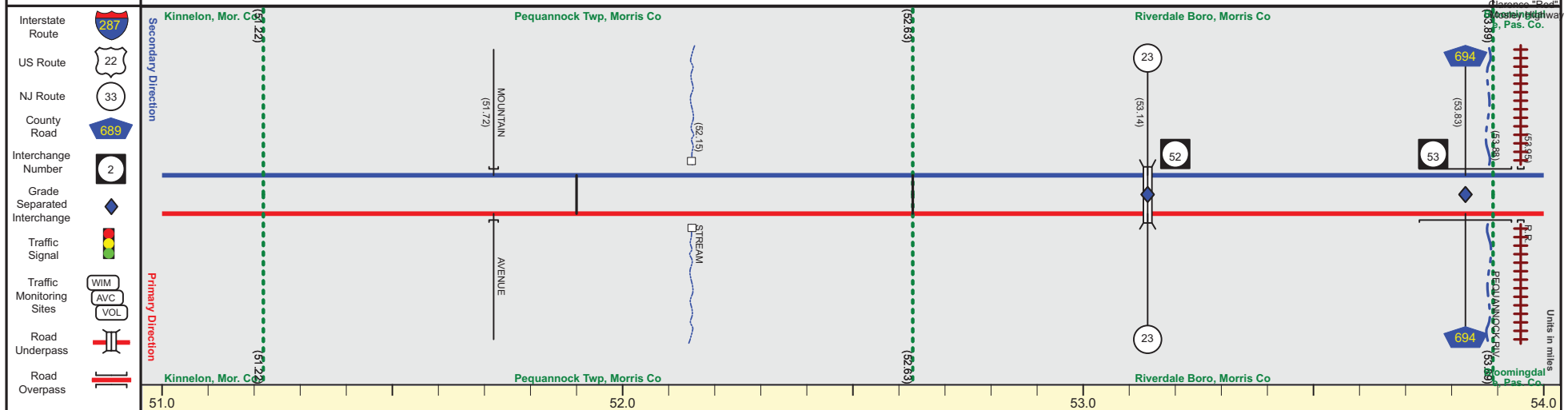
Street Name	Marine Hector Cafferata, Jr Cong Medal Of Honor Highway						
Jurisdiction	N.J.D.O.T.						
Functional Class	Urban Interstate						
Federal Aid - NHS Sy	STRAHNET Inter.						
Control Section	1420						
Speed Limit	65						
Number of Lanes	3		4	3			
Med. Type	Positive						
Med. Width	22						
Pavement	36		48	36			
Shoulder	12						
Traffic Volume	81,042 (2017)						
Traffic Sta. ID	1-4,108						
Structure No.	1420174	1420175	1420176	1420177	1420178	1420179	1420180
Enlarged Views							

SRI = 0000287__

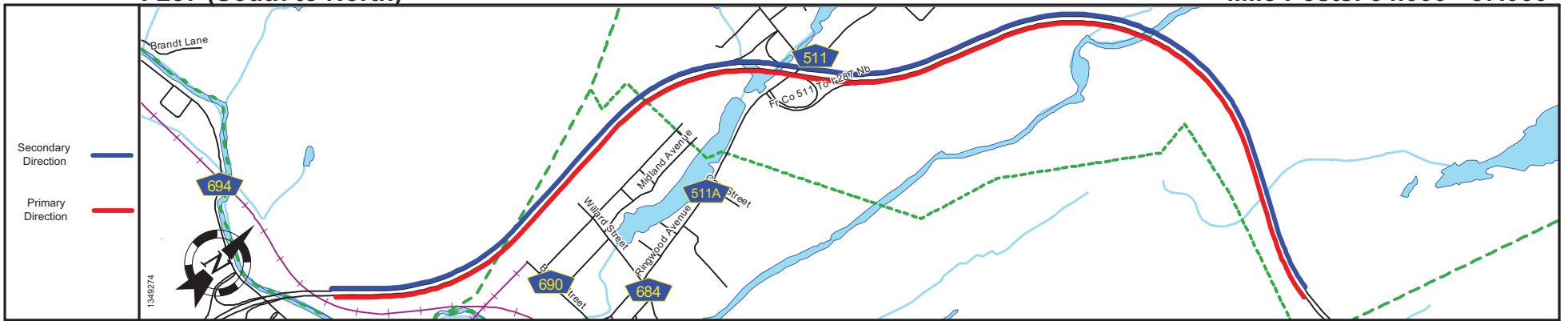
Date last inventoried: May 2017



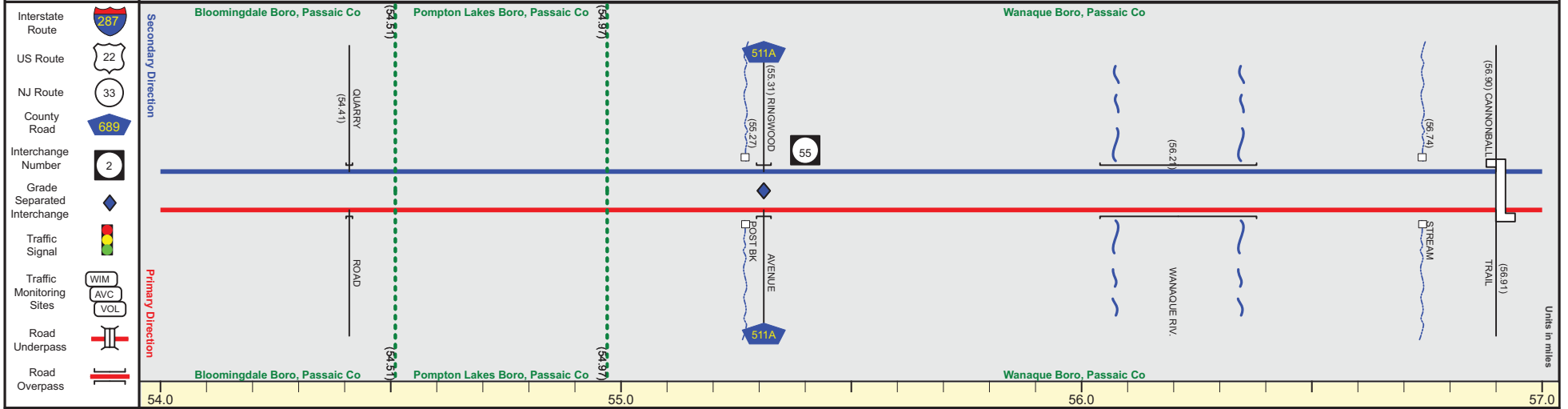
Pavement	48	36
Shoulder		12
Number of Lanes		3
Speed Limit		65
Street Name	Marine Hector Cafferata, Jr Highway	



Street Name	Marine Hector Cafferata, Jr Cong Medal Of Honor Highway		US Air Force Gunner Clarence "Red" Mosley Highway
Jurisdiction	N.J.D.O.T.		
Functional Class	Urban Interstate		
Federal Aid - NHS Sy	STRAHNET Inter.		
Control Section		1420	1615
Speed Limit	65		
Number of Lanes	3		
Med. Type	Positive	Unprotected	Positive
Med. Width	22	56	VAR 22
Pavement	36		
Shoulder	12		
Traffic Volume	104,147 (2018)		
Traffic Sta. ID	2-4,113		
Structure No.	1420182	1420183	1420184 1420186
Enlarged Views			



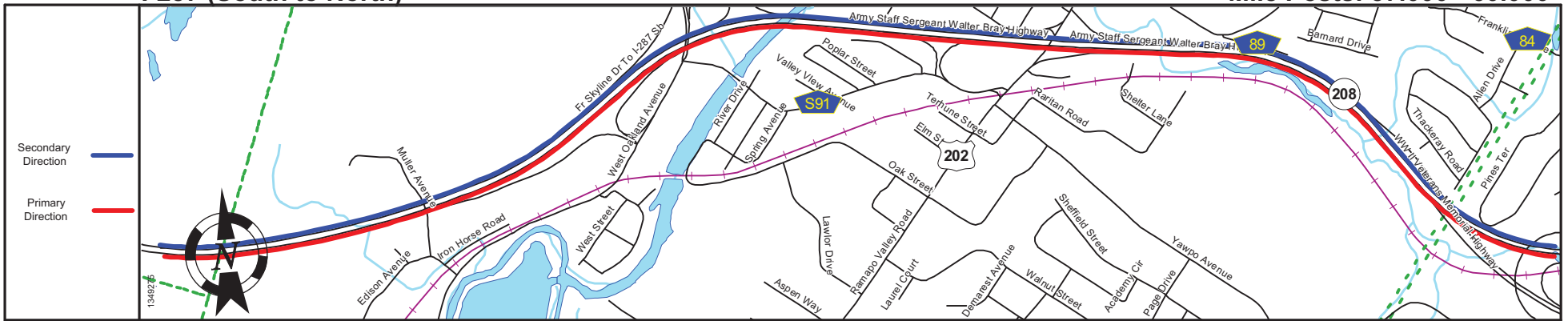
Pavement	36
Shoulder	12
Number of Lanes	3
Speed Limit	65
Street Name	US Air Force Gunner Clarence "Red" Mosley Highway



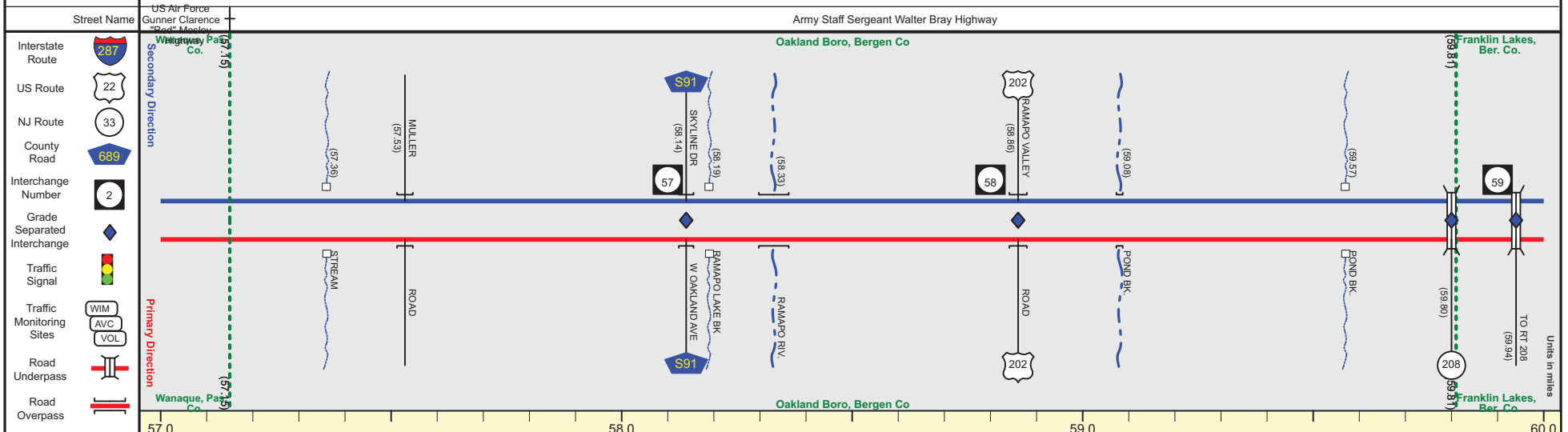
Street Name	US Air Force Gunner Clarence "Red" Mosley Highway		
Jurisdiction	N.J.D.O.T.		
Functional Class	Urban Interstate		
Federal Aid - NHS Sy	STRAHNET Inter.		
Control Section	1615		
Speed Limit	65		
Number of Lanes	3		
Med. Type	Positive		
Med. Width	22		
Pavement	36		
Shoulder	12		
Traffic Volume	102.71Q (2018)		101.03Q (2014)
Traffic Sta. ID	2-4-120		141607
Structure No.	1615154	1615155 1615150	1615156 1615153
Enlarged Views			

I-287 (South to North)

Mile Posts: 57.000 - 60.000



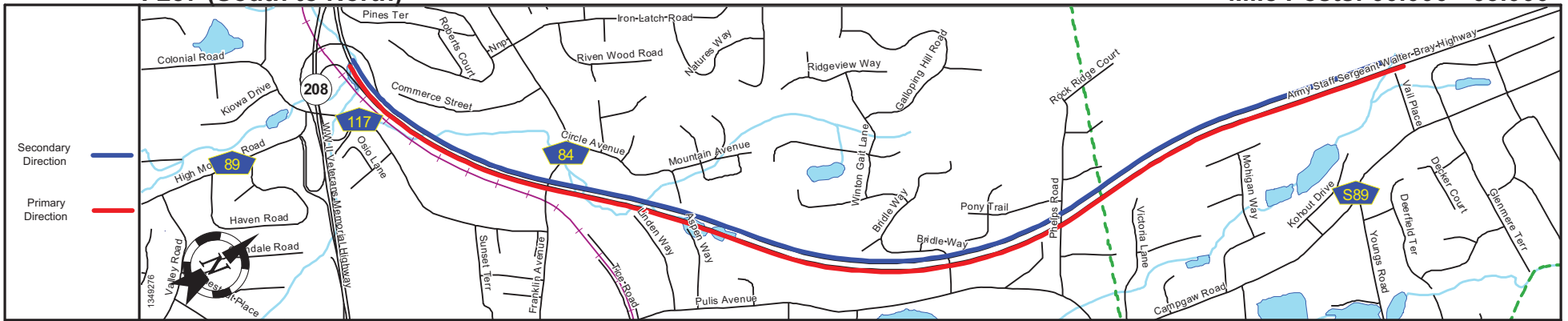
Pavement	36	24
Shoulder	12	
Number of Lanes	3	2
Speed Limit	65	



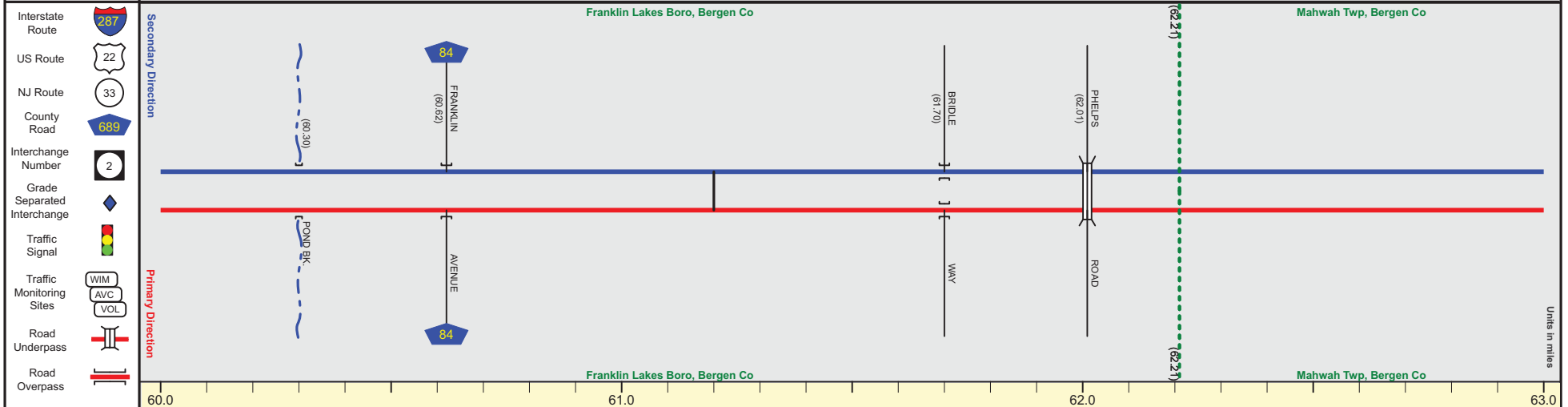
Street Name	US Air Force Gunner Clarence "Red" Mosley Highway		Army Staff Sergeant Walter Bray Highway	
Jurisdiction	Wanaque, Passaic Co.		Oakland Boro, Bergen Co	
Functional Class	Highway		Urban Interstate	
Federal Aid - NHS Sy	1615		STRAHNET Inter.	
Control Section	1615		0235	
Speed Limit			65	
Number of Lanes			3	2
Med. Type			Positive	
Med. Width			22	
Pavement			36	24
Shoulder			12	
Traffic Volume			99,339,(2016)	97,326,(2017)
Traffic Sta. ID			2-4,101	2-4,102
Structure No.	0235151	0235152	0235150	0235161
Enlarged Views				0235162
				0235163
				0233169

SRI = 0000287__

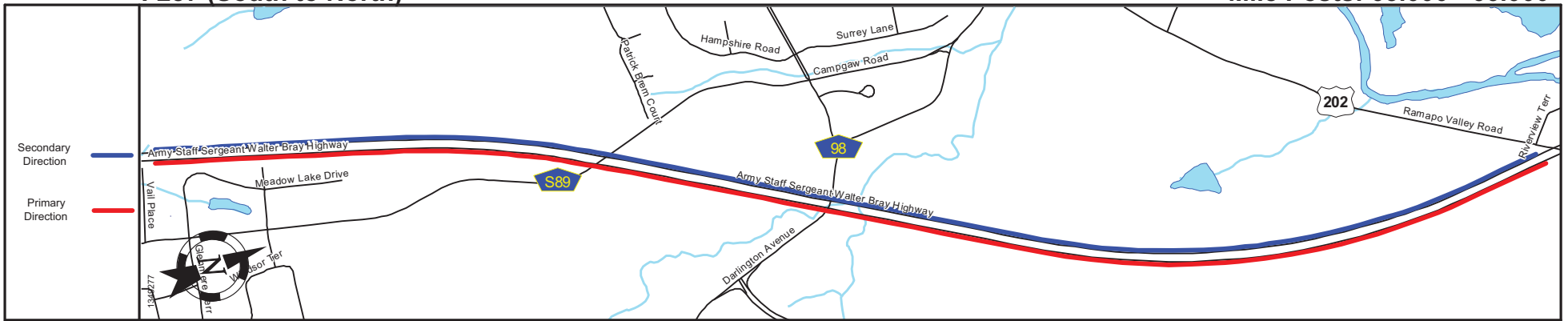
Date last inventoried: May 2017



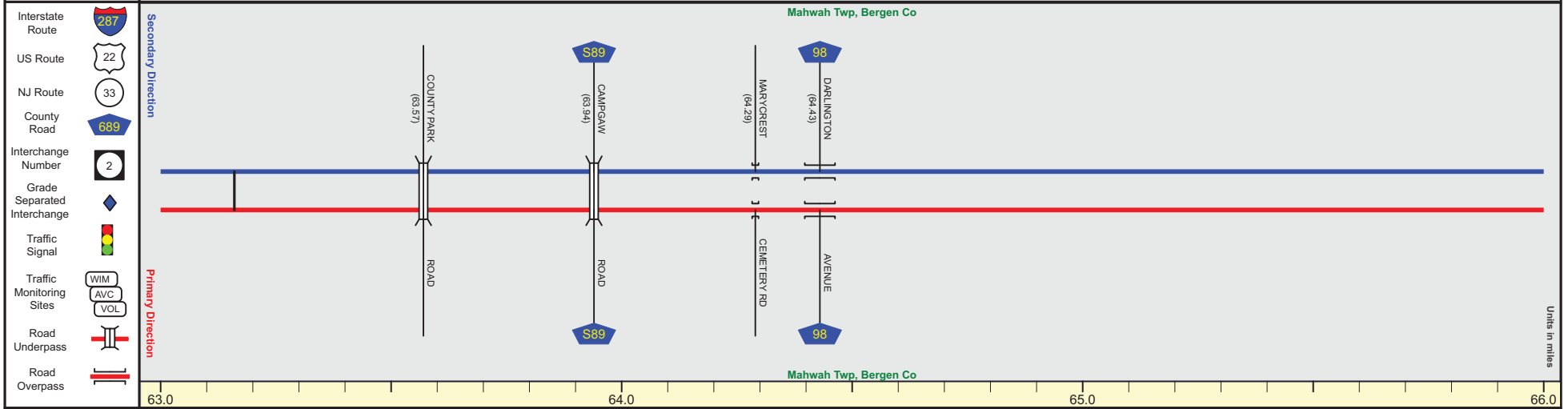
Pavement	24
Shoulder	12
Number of Lanes	2
Speed Limit	65
Street Name	Army Staff Sergeant Walter Bray Highway



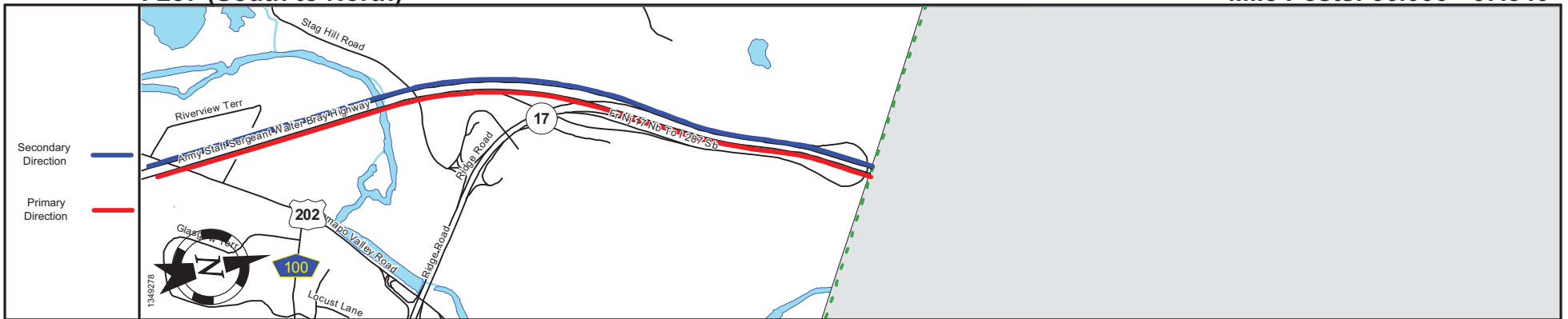
Street Name	Army Staff Sergeant Walter Bray Highway	
Jurisdiction	N.J.D.O.T.	
Functional Class	Urban Interstate	
Federal Aid - NHS Sy	STRAHNET Inter.	
Control Section	0235	
Speed Limit	65	
Number of Lanes	2	
Med. Type	Positive	
Med. Width	22	60
Pavement	24	
Shoulder	12	
Traffic Volume	58,616 (2015)	
Traffic Sta. ID	287	
Structure No.	0235170	0235177, 0235156, 0235158
Enlarged Views		



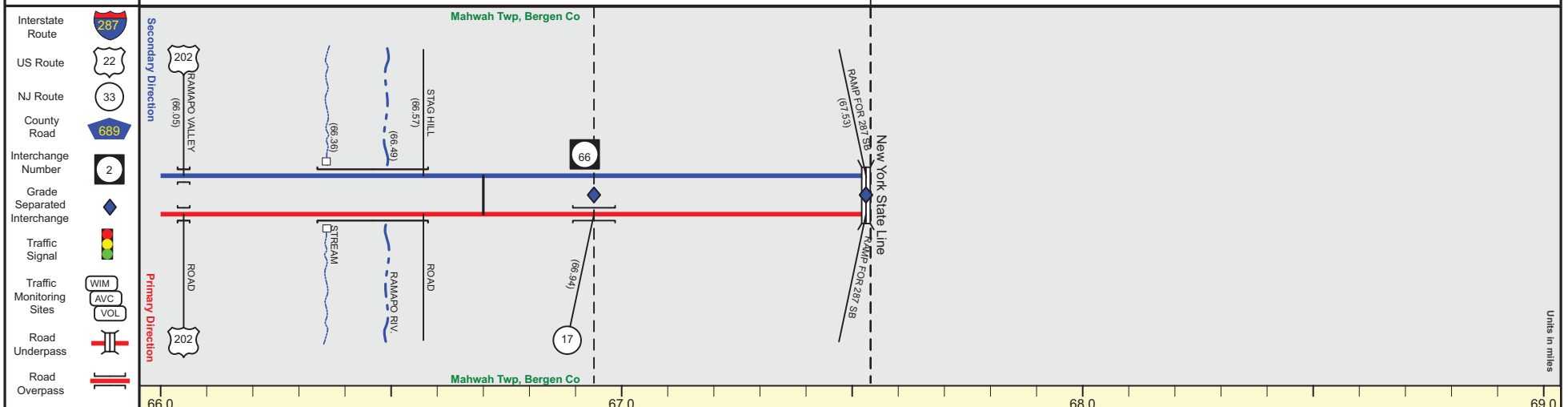
Pavement	24	36	24	36	24
Shoulder			12		
Number of Lanes		2		3	2
Speed Limit			65		
Street Name	Army Staff Sergeant Walter Bray Highway				



Street Name	Army Staff Sergeant Walter Bray Highway				
Jurisdiction	N.J.D.O.T.				
Functional Class	Urban Interstate				
Federal Aid - NHS Sy	STRAHNET Inter.				
Control Section	0235				
Speed Limit	65				
Number of Lanes	2		3		2
Med. Type	Positive				
Med. Width	60				
Pavement	24		36		24
Shoulder	12				
Traffic Volume					
Traffic Sta. ID					
Structure No.	0235159 0235159	0235160	0235172 0235171	0235179 0235178	
Enlarged Views					



Pavement	24	36
Shoulder	12	
Number of Lanes	2	3
Speed Limit	65	55
Street Name	Army Staff Sergeant Walter Bray Highway	



Street Name	Army Staff Sergeant Walter Bray Highway	
Jurisdiction	N.J.D.O.T.	
Functional Class	Urban Interstate	
Federal Aid - NHS Sy	STRAHNET Inter.	
Control Section	0235	
Speed Limit	65	55
Number of Lanes	2	3
Med. Type	Positive	
Med. Width	60	22
Pavement	24	36
Shoulder	12	
Traffic Volume	62,427 (2017)	124,017 (2016)
Traffic Sta. ID	100206	2-4-104
Structure No.	0235174 0235175	0235173 0235180 0235180 0235185173
Enlarged Views		