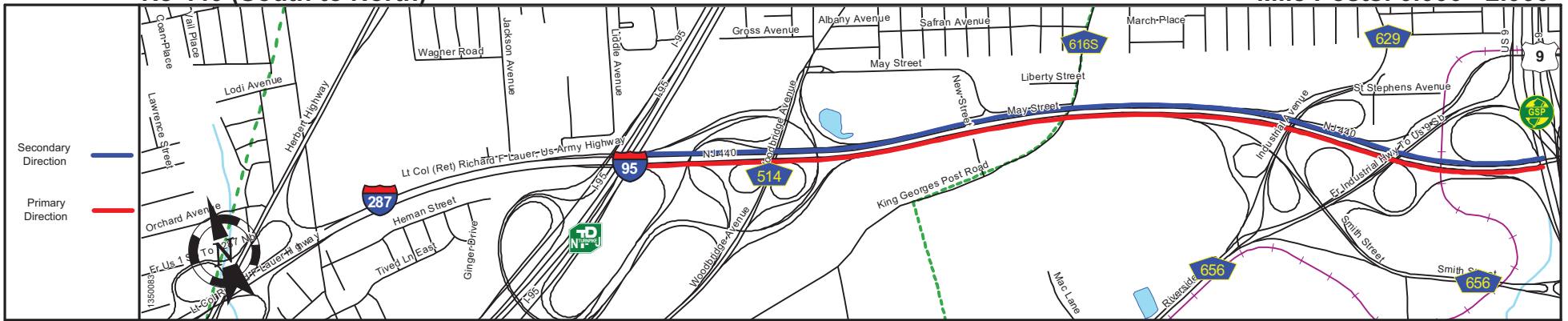
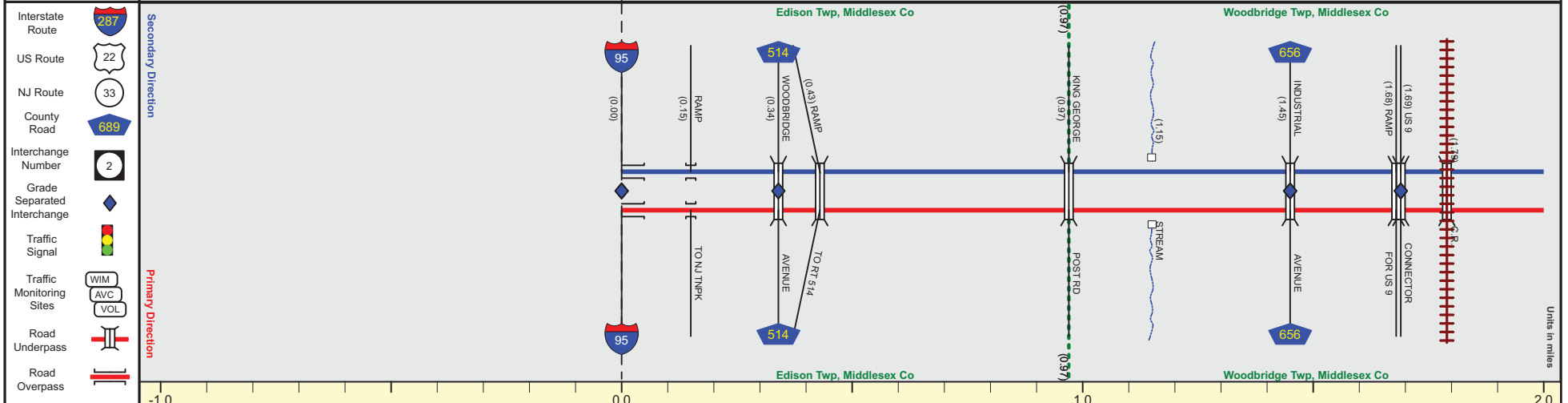


NJ 440 (South to North)

Mile Posts: 0.000 - 2.000



Pavement	36
Shoulder	12
Number of Lanes	3
Speed Limit	55
Street Name	NJ 440



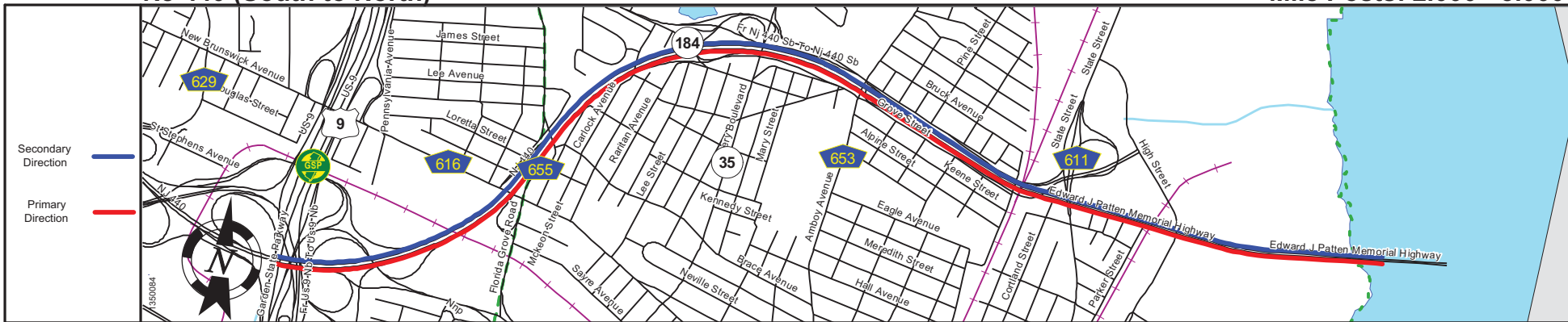
Street Name	NJ 440
Jurisdiction	N.J.D.O.T.
Functional Class	Urban Principal Arterial Freeway/Expressway
Federal Aid - NHS Sy	NHS
Control Section	1234
Speed Limit	65
Number of Lanes	3
Med. Type	Positive
Med. Width	12
Pavement	36
Shoulder	12
Traffic Volume	105,119 (2016) 121,233 (2016)
Traffic Sta. ID	4-4-309 4-4-310
Structure No.	1230163 1234150 1234152 1234154 1234155 1234156 1234159
Enlarged Views	See Enlarged View #42 See Enlarged View #6

SRI = 0000440__

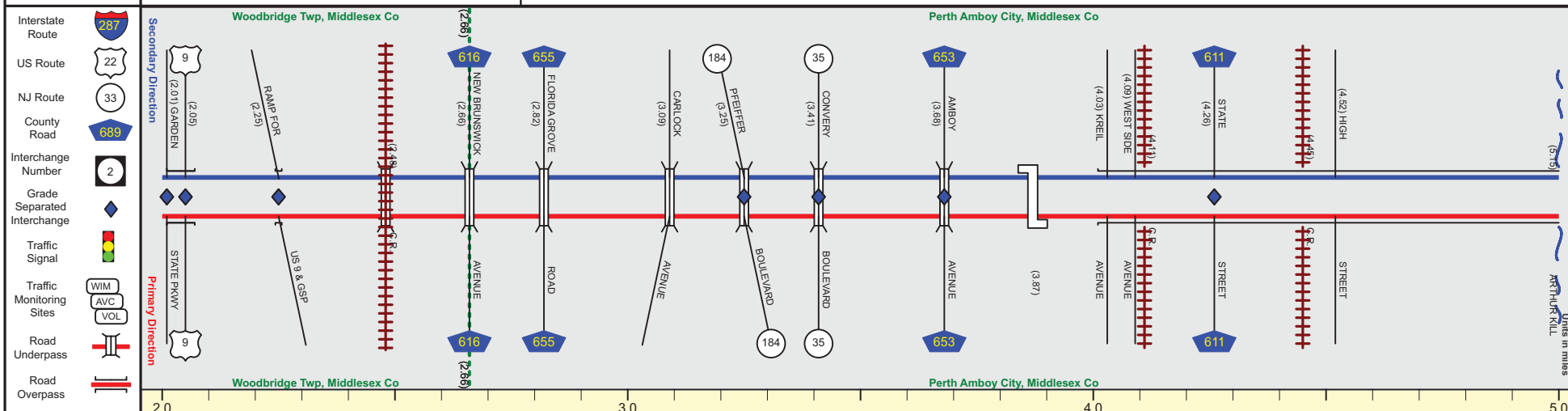
Date last inventoried: May 2016

NJ 440 (South to North)

Mile Posts: 2.000 - 5.000



Pavement	36	24
Shoulder	12	0
Number of Lanes	3	2
Speed Limit	55	45
Street Name	NJ 440	Edward J Patten Memorial Highway



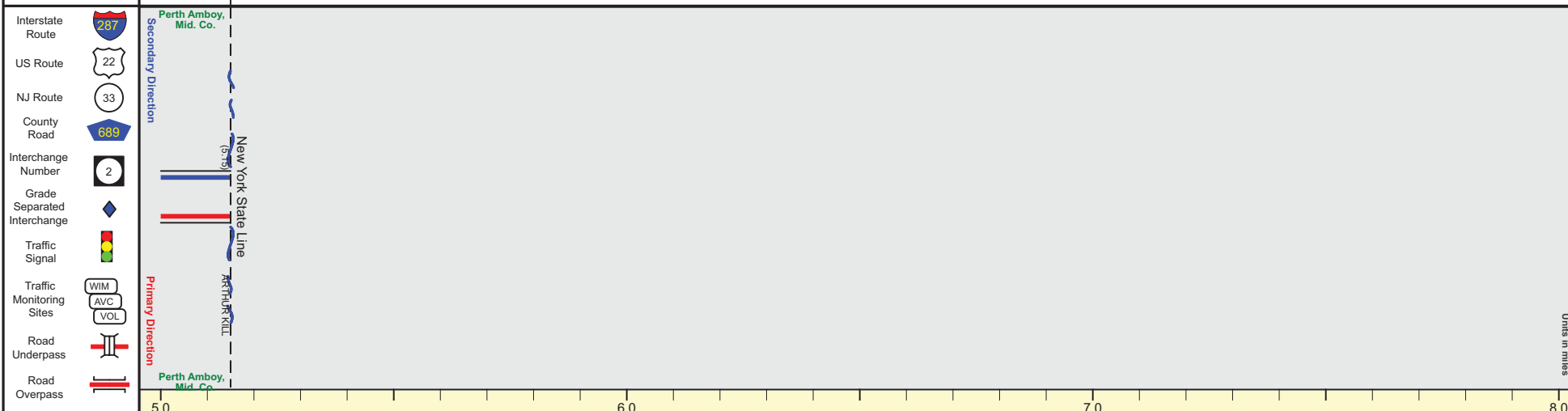
Street Name	NJ 440	Edward J Patten Memorial Highway	
Jurisdiction	N.J.D.O.T.	Port Authority of N.Y & N.J.	
Functional Class	Urban Principal Arterial Freeway/Expressway		
Federal Aid - NHS Sy	NHS		
Control Section	1234	1232	
Speed Limit	65	55	45
Number of Lanes	3	2	
Med. Type	Positive		
Med. Width	12	3	
Pavement	36	24	
Shoulder	12	0	
Traffic Volume	83,080 (2016)	96,658 (2017)	
Traffic Sta. ID	4-7,879	4-4,311	
Structure No.	1234167 1234167	1234175 1234177 1234178 1234179 1241151 1232154 1232155 1232156	
Enlarged Views	See Enlarged View #6		

SRI = 0000440__

Date last inventoried: May 2016



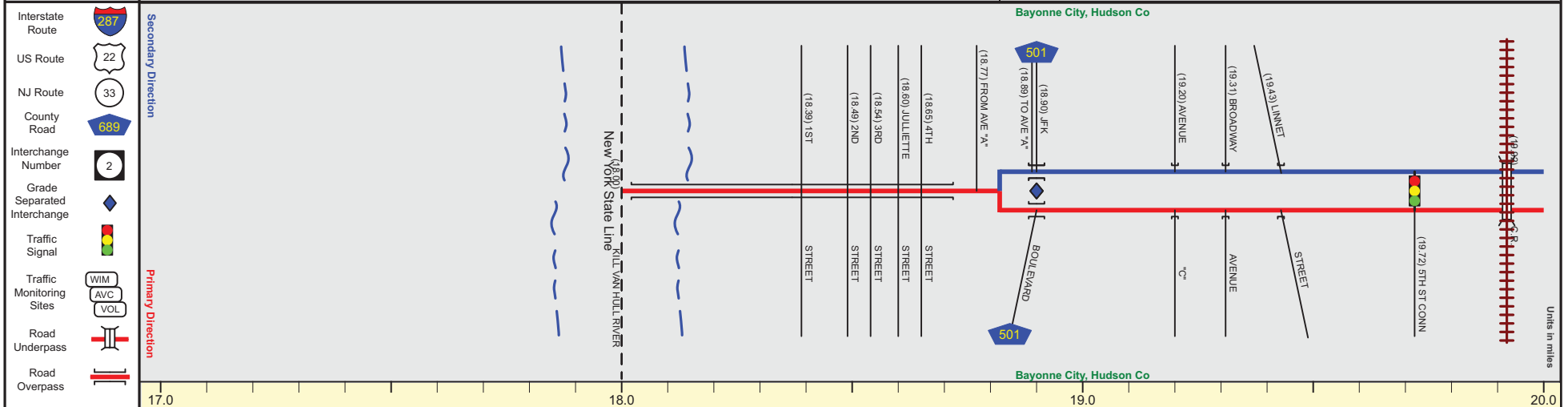
Pavement	24
Shoulder	0
Number of Lanes	2
Speed Limit	45
Street Name	Edward J Patten Memorial Highway



Street Name	Edward J Patten Memorial Highway
Jurisdiction	Port Authority of N.Y. & N.J.
Functional Class	Urban Principal Arterial
Federal Aid - NHS Sys	Freeway/Expressway NHS
Control Section	1232
Speed Limit	45
Number of Lanes	2
Med. Type	Positive
Med. Width	3
Pavement	24
Shoulder	0
Traffic Volume	
Traffic Sta. ID	
Structure No.	
Enlarged Views	



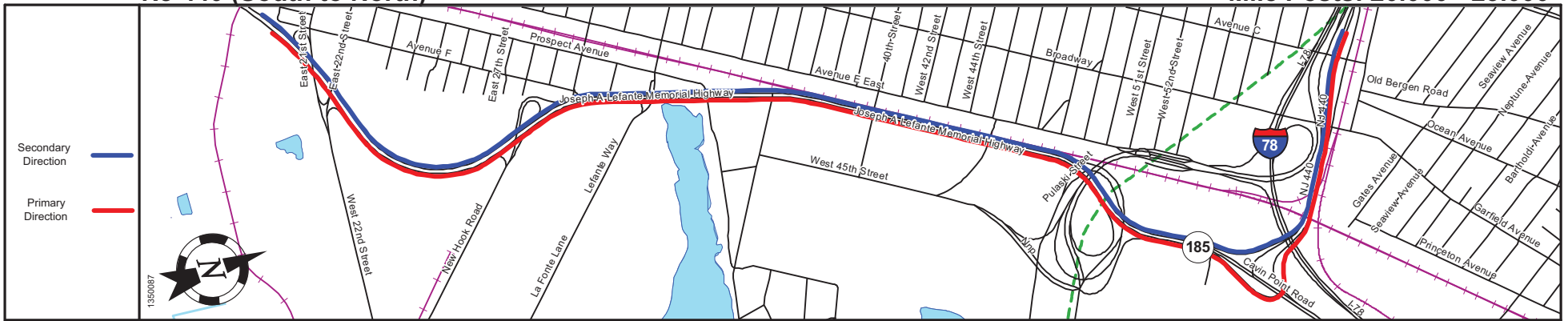
Pavement	24	27	24
Shoulder	3	12	
Number of Lanes	2		
Speed Limit	45	50	
Street Name	Joseph A Lefante Memorial Highway		



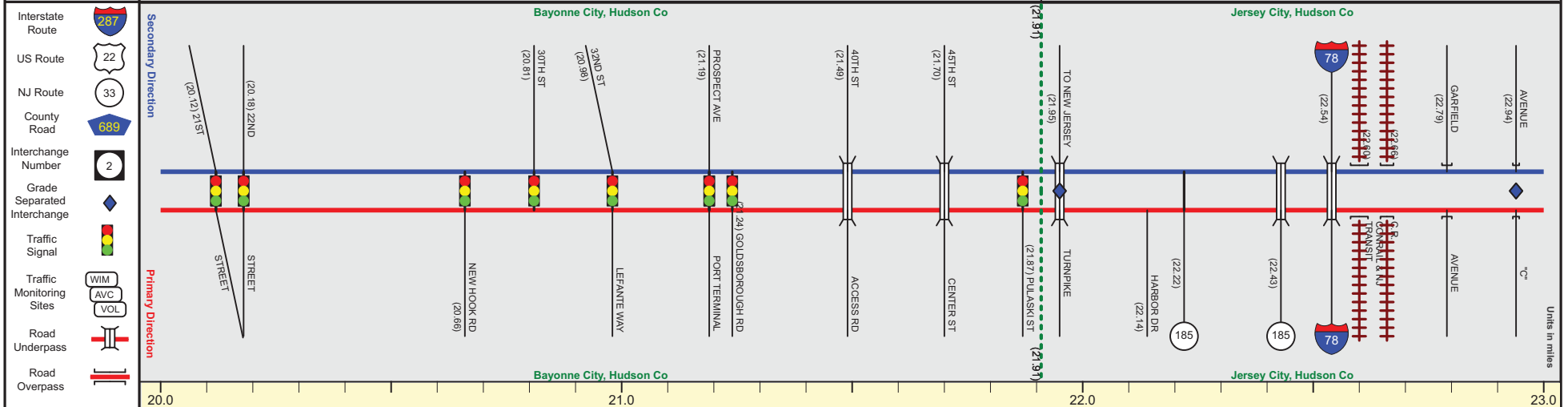
Street Name	Joseph A Lefante Memorial Highway		
Jurisdiction	Port Authority of N.Y. & N.J.		N.J.D.O.T.
Functional Class	Urban Principal Arterial		
Federal Aid - NHS Sy	NHS		
Control Section	0918	0921	
Speed Limit	45	50	
Number of Lanes	4	2	
Med. Type	None	Positive	Curbed
Med. Width	0	VAR	12
Pavement	40	24	37 + 24
Shoulder	0	3	10 + 12
Traffic Volume			
Traffic Sta. ID			
Structure No.		0921152 0921151	0921154 0921156 0921158
Enlarged Views			

NJ 440 (South to North)

Mile Posts: 20.000 - 23.000



Pavement	24		24		24	
Shoulder	12		10		0	10
Number of Lanes	2		2		2	
Speed Limit	50		40		40	
Street Name	Joseph A Lefante Memorial Highway				NJ 440	



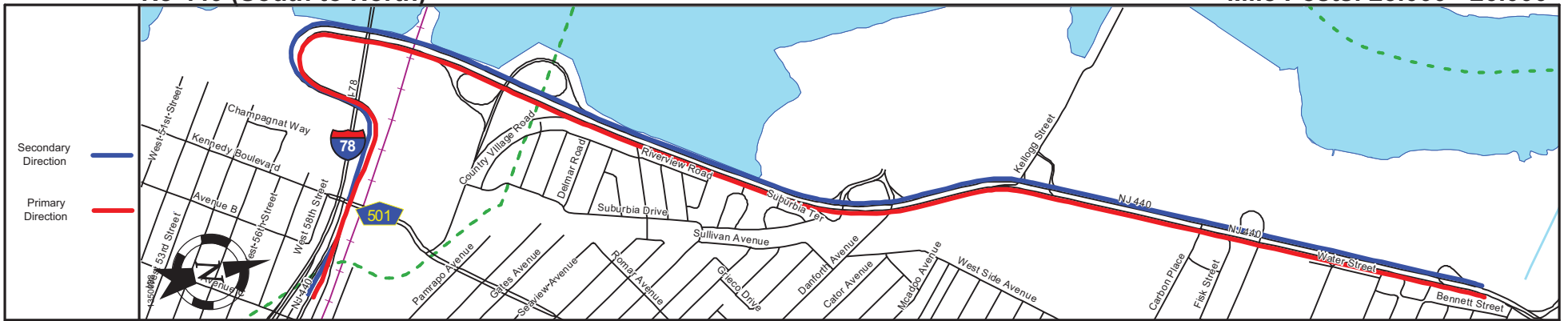
Street Name	Joseph A Lefante Memorial Highway				NJ 440	
Jurisdiction	N.J.D.O.T.					
Functional Class	Urban Principal Arterial					
Federal Aid - NHS Sy	NHS		STRAHNET Conn.		NHS	
Control Section	0921		0913		0913158	
Speed Limit	50		40		40	
Number of Lanes	2	3	2	1	2	2
Med. Type	Curbed		Positive			
Med. Width	12		VAR			
Pavement	24		12		24	
Shoulder	12		14		0	10
Traffic Volume	31,687, (2018)		33,074, (2017)			
Traffic Sta. ID	3-4,314		3-1,020			
Structure No.			0913151	0913152	N00353F	0922150 0913153 0913160 0913157
Enlarged Views						

SRI = 0000440_

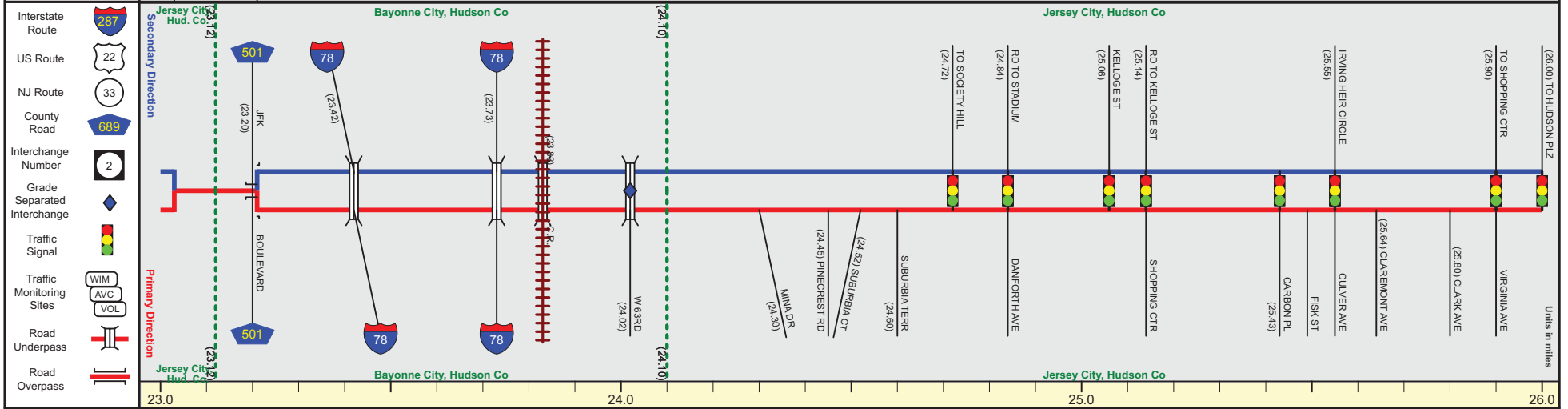
Date last inventoried: May 2016

NJ 440 (South to North)

Mile Posts: 23.000 - 26.000



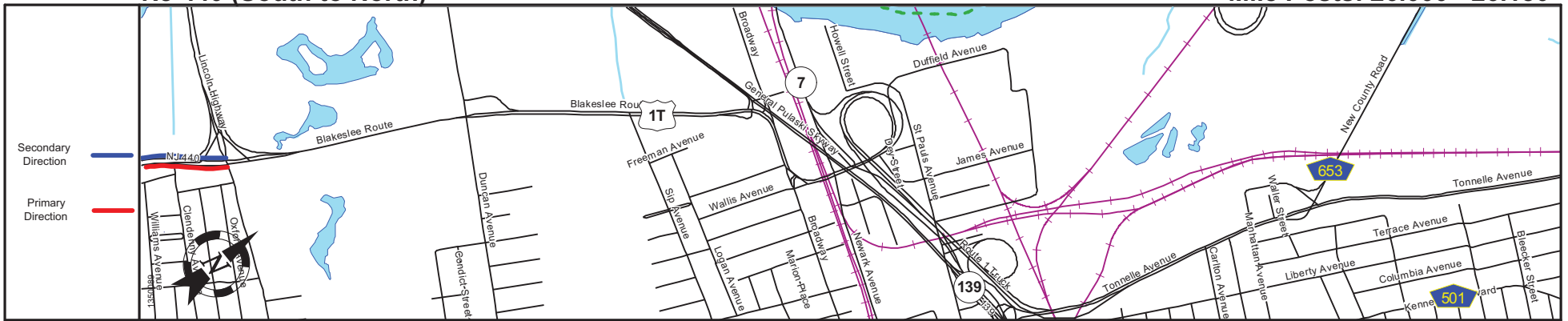
Pavement	24		28						24
Shoulder	10			12				20	12
Number of Lanes	2							2	
Speed Limit	40	40	25					45	
Street Name	NJ 440				NJ 440				



Street Name	NJ 440								
Jurisdiction	N.J.D.O.T.								
Functional Class	Urban Principal Arterial								
Federal Aid - NHS Sy	NHS								
Control Section	0913			0918			0915		
Speed Limit	40						45		
Number of Lanes	2	4					2		
Med. Type	Positive	None	Curbed		Unprotected		Curbed		Unprotected
Med. Width	VAR	0		VAR			18		VAR
Pavement	24	48		28			24		
Shoulder	10						12		
Traffic Volume	24,542 (2018)						36,717 (2017)		
Traffic Sta. ID	100905						100906		
Structure No.	0913155		N00201E		0915151				
Enlarged Views									

SRI = 0000440__

Date last inventoried: May 2016



Pavement	24
Shoulder	12
Number of Lanes	2
Speed Limit	45
Street Name	NJ 440

- Interstate Route
- US Route
- NJ Route
- County Road
- Interchange Number
- Grade Separated Interchange
- Traffic Signal
- Traffic Monitoring Sites
- Road Underpass
- Road Overpass

Units in miles

Street Name	NJ 440
Jurisdiction	N.J.D.O.T.
Functional Class	Urban Principal Arterial
Federal Aid - NHS Sy	NHS
Control Section	0915
Speed Limit	45
Number of Lanes	2
Med. Type	Unprotected
Med. Width	VAR
Pavement	24
Shoulder	12
Traffic Volume	
Traffic Sta. ID	
Structure No.	
Enlarged Views	