

Number of Inhabitants

A



# NUMBER OF INHABITANTS

## Alaska

### LIST OF TABLES

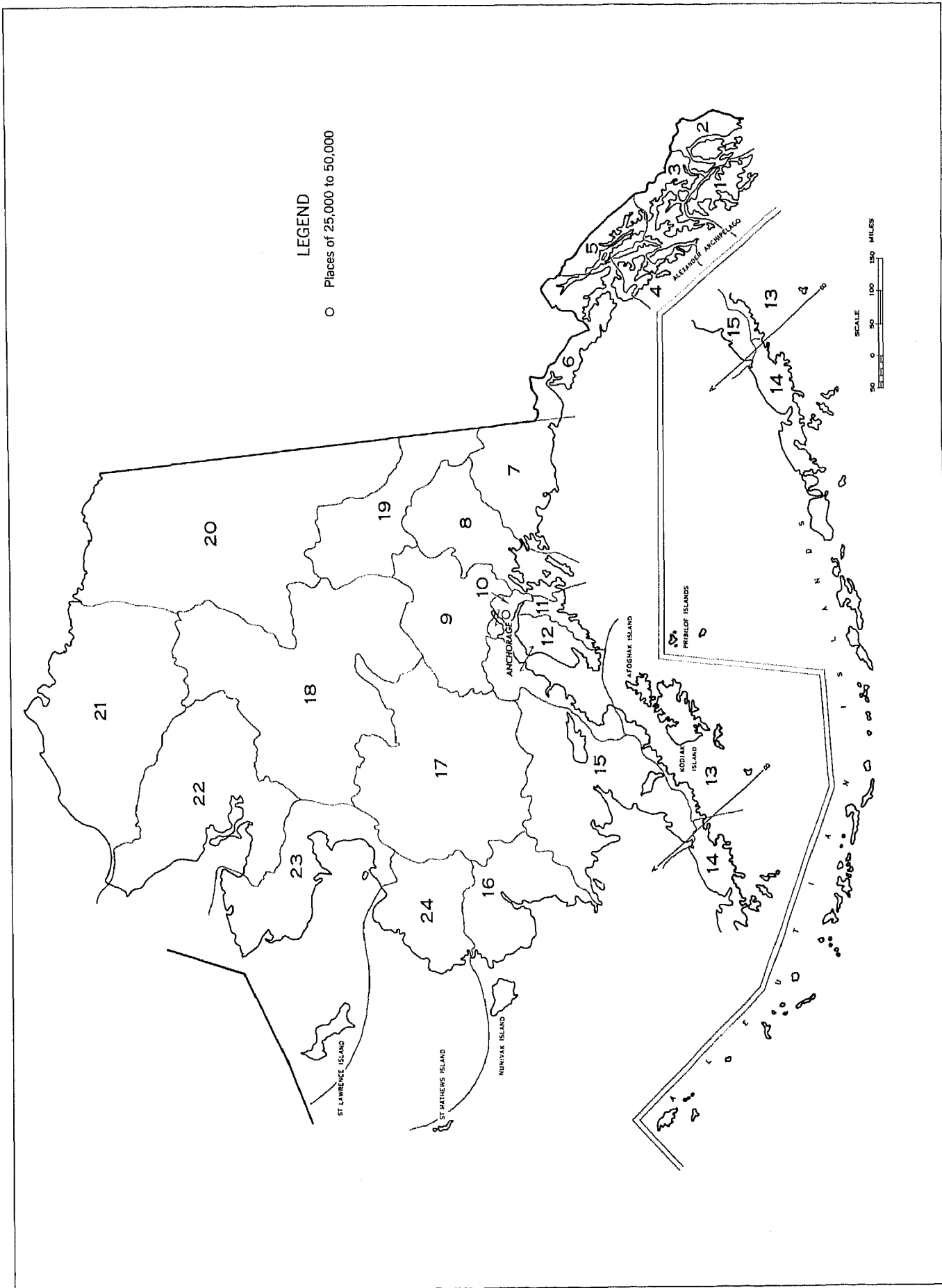
[Page numbers listed here omit the State prefix number which appears as part of the page number for each page. The prefix for this State is 3]

Table	Page
1.—Population of the State, urban and rural: 1880 to 1960.....	7
2.—Population in groups of places according to size: 1960 and 1950.....	7
3.—Population in groups of places according to size: 1900 to 1960.....	8
4.—Population in incorporated and unincorporated places according to size: 1960.....	9
5.—Population of incorporated places of 10,000 or more from earliest census to 1960.....	9
6.—Area and population of election districts, urban and rural: 1960.....	9
7.—Population of counties, by minor civil divisions: 1940 to 1960.....	-
8.—Population of all incorporated places and of unincorporated places of 25 or more: 1939 to 1960.....	10
9.—1960 population of areas annexed between 1950 and 1960 by incorporated places having 2,500 inhabitants or more in 1950.....	11
10.—Population of urbanized areas: 1960 and 1950.....	-
11.—Population of standard metropolitan statistical areas: 1960 and 1950.....	-
12.—Population of the State and of standard metropolitan statistical areas, by type of residence: 1960.....	-

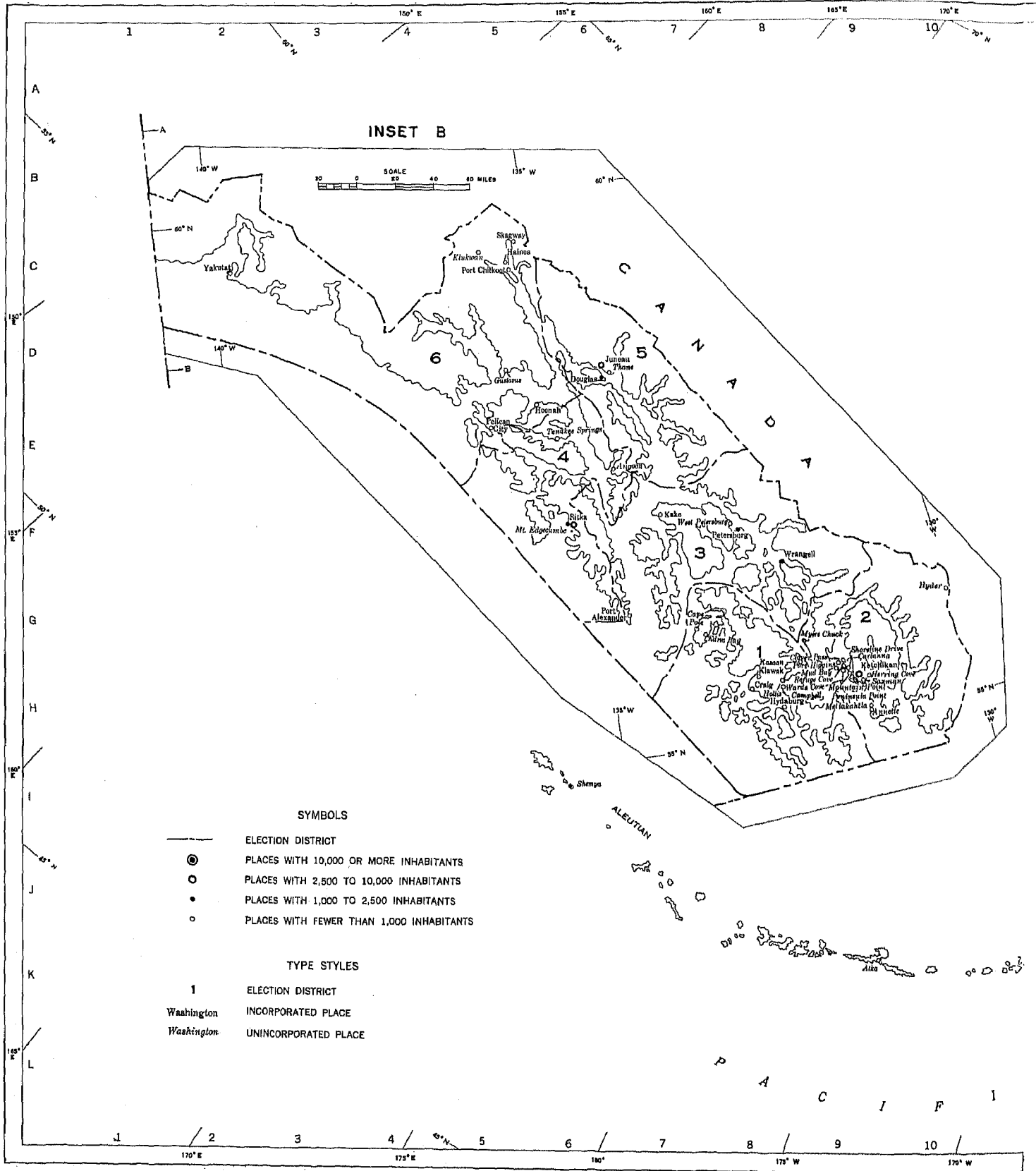
### LIST OF MAPS

The State, showing election districts and places of 25,000 or more.....	3
The State, showing election districts, cities, towns, and villages.....	4

ALASKA—ELECTION DISTRICTS AND PLACES OF 25,000 OR MORE



ALASKA—ELECTION DISTRICTS,



Large-scale copies of this map may be purchased from Superintendent of Documents, U. S. Government Printing Office, Washington 25, D. C., after April 1, 1961.

# CITIES, TOWNS, AND VILLAGES

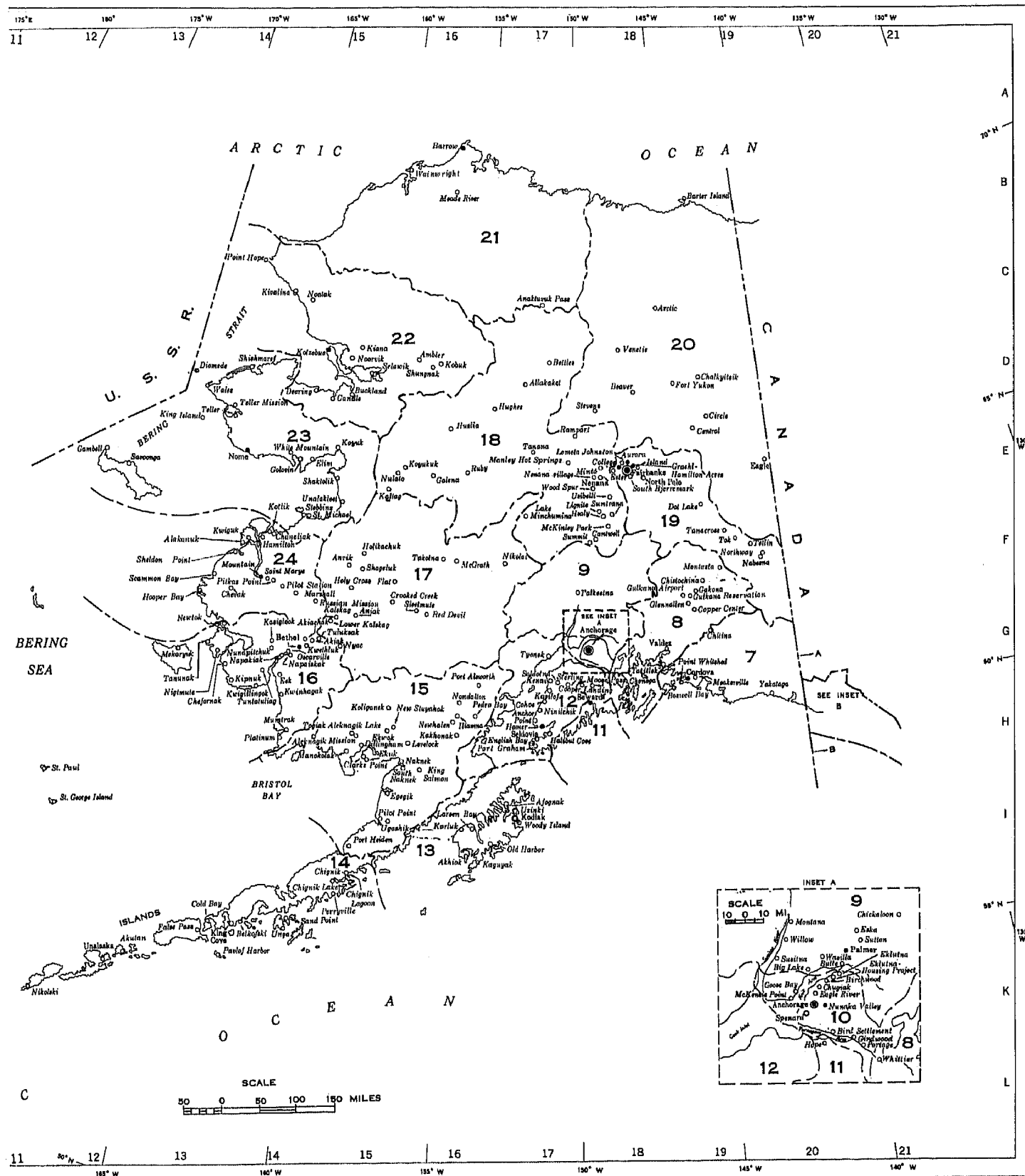




Table 3.—POPULATION IN GROUPS OF PLACES ACCORDING TO SIZE: 1900 TO 1960

Subject and size of place	1960		1950		1940	1930	1920	1910	1900
	Current urban definition	Previous urban definition	Current urban definition	Previous urban definition					
NUMBER OF PLACES									
Urban territory.....	7	7	6	6	4	2	1	2	2
Places of 2,500 or more.....	7	7	6	6	4	2	1	2	2
Places of 1,000,000 or more.....	...	...	...	...	...	...	...	...	...
Places of 500,000 to 1,000,000.....	...	...	...	...	...	...	...	...	...
Places of 250,000 to 500,000.....	...	...	...	...	...	...	...	...	...
Places of 100,000 to 250,000.....	...	...	...	...	...	...	...	...	...
Places of 50,000 to 100,000.....	...	...	...	...	...	...	...	...	...
Places of 25,000 to 50,000.....	1	1	...	...	...	...	...	...	...
Places of 10,000 to 25,000.....	1	1	1	1	...	...	...	...	1
Places of 5,000 to 10,000.....	3	3	3	3	1	...	...	...	...
Places of 2,500 to 5,000.....	2	2	2	2	3	2	1	2	1
Places under 2,500.....	...	...	...	...	...	...	...	...	...
Rural territory.....	34	34	25	25	16	16	17	13	2
Places of 1,000 to 2,500.....	16	16	9	9	4	5	4	6	2
Places under 1,000 <sup>1</sup> .....	18	18	16	16	12	11	13	7	...
Cumulative summary:									
Places of 1,000,000 or more.....	...	...	...	...	...	...	...	...	...
Places of 500,000 or more.....	...	...	...	...	...	...	...	...	...
Places of 250,000 or more.....	...	...	...	...	...	...	...	...	...
Places of 100,000 or more.....	...	...	...	...	...	...	...	...	...
Places of 50,000 or more.....	...	...	...	...	...	...	...	...	...
Places of 25,000 or more.....	1	1	...	...	...	...	...	...	...
Places of 10,000 or more.....	2	2	1	1	...	...	...	...	1
Places of 5,000 or more.....	5	5	4	4	1	...	...	...	1
Places of 2,500 or more.....	7	7	6	6	4	2	1	2	2
POPULATION									
Urban territory.....	85,767	85,767	34,262	34,262	17,374	7,839	3,058	6,141	15,605
Places of 2,500 or more.....	85,767	85,767	34,262	34,262	17,374	7,839	3,058	6,141	15,605
Places of 1,000,000 or more.....	...	...	...	...	...	...	...	...	...
Places of 500,000 to 1,000,000.....	...	...	...	...	...	...	...	...	...
Places of 250,000 to 500,000.....	...	...	...	...	...	...	...	...	...
Places of 100,000 to 250,000.....	...	...	...	...	...	...	...	...	...
Places of 50,000 to 100,000.....	...	...	...	...	...	...	...	...	...
Places of 25,000 to 50,000.....	44,237	44,237	...	...	...	...	...	...	...
Places of 10,000 to 25,000.....	13,311	13,311	11,254	11,254	...	...	...	...	12,488
Places of 5,000 to 10,000.....	22,354	22,354	17,032	17,032	5,729	...	...	...	...
Places of 2,500 to 5,000.....	5,865	5,865	5,976	5,976	11,645	7,839	3,058	6,141	3,117
Places under 2,500.....	...	...	...	...	...	...	...	...	...
Other urban territory.....	...	...	...	...	...	...	...	...	...
Rural territory.....	140,400	140,400	94,381	94,381	55,150	51,439	51,978	58,215	47,987
Places of 1,000 to 2,500.....	23,954	23,954	14,987	14,987	6,031	7,899	6,644	8,392	3,260
Places under 1,000 <sup>2</sup> .....	5,986	5,986	5,612	5,612	5,628	5,424	7,287	3,771	...
Other rural territory.....	110,460	110,460	73,782	73,782	43,491	38,116	38,047	46,052	44,727
Cumulative summary:									
Places of 1,000,000 or more.....	...	...	...	...	...	...	...	...	...
Places of 500,000 or more.....	...	...	...	...	...	...	...	...	...
Places of 250,000 or more.....	...	...	...	...	...	...	...	...	...
Places of 100,000 or more.....	...	...	...	...	...	...	...	...	...
Places of 50,000 or more.....	...	...	...	...	...	...	...	...	...
Places of 25,000 or more.....	44,237	44,237	...	...	...	...	...	...	...
Places of 10,000 or more.....	57,548	57,548	11,254	11,254	...	...	...	...	12,488
Places of 5,000 or more.....	79,902	79,902	28,286	28,286	5,729	...	...	...	12,488
Places of 2,500 or more.....	85,767	85,767	34,262	34,262	17,374	7,839	3,058	6,141	15,605
PERCENT OF TOTAL POPULATION									
Urban territory.....	37.9	37.9	26.6	26.6	24.0	13.2	5.6	9.5	24.5
Places of 2,500 or more.....	37.9	37.9	26.6	26.6	24.0	13.2	5.6	9.5	24.5
Places of 1,000,000 or more.....	...	...	...	...	...	...	...	...	...
Places of 500,000 to 1,000,000.....	...	...	...	...	...	...	...	...	...
Places of 250,000 to 500,000.....	...	...	...	...	...	...	...	...	...
Places of 100,000 to 250,000.....	...	...	...	...	...	...	...	...	...
Places of 50,000 to 100,000.....	...	...	...	...	...	...	...	...	...
Places of 25,000 to 50,000.....	19.6	19.6	...	...	...	...	...	...	...
Places of 10,000 to 25,000.....	5.9	5.9	8.7	8.7	...	...	...	...	19.6
Places of 5,000 to 10,000.....	9.9	9.9	13.2	13.2	7.9	...	...	...	...
Places of 2,500 to 5,000.....	2.6	2.6	4.6	4.6	16.1	13.2	5.6	9.5	4.9
Places under 2,500.....	...	...	...	...	...	...	...	...	...
Other urban territory.....	...	...	...	...	...	...	...	...	...
Rural territory.....	62.1	62.1	73.4	73.4	76.0	86.8	94.4	90.5	75.5
Places of 1,000 to 2,500.....	10.6	10.6	11.7	11.7	8.3	13.3	12.1	13.0	5.1
Places under 1,000 <sup>2</sup> .....	2.6	2.6	4.4	4.4	7.8	9.2	13.2	5.9	...
Other rural territory.....	48.8	48.8	57.4	57.4	60.0	64.3	69.1	71.6	70.3
Cumulative summary:									
Places of 1,000,000 or more.....	...	...	...	...	...	...	...	...	...
Places of 500,000 or more.....	...	...	...	...	...	...	...	...	...
Places of 250,000 or more.....	...	...	...	...	...	...	...	...	...
Places of 100,000 or more.....	...	...	...	...	...	...	...	...	...
Places of 50,000 or more.....	...	...	...	...	...	...	...	...	...
Places of 25,000 or more.....	19.6	19.6	...	...	...	...	...	...	...
Places of 10,000 or more.....	25.4	25.4	8.7	8.7	...	...	...	...	19.6
Places of 5,000 or more.....	35.3	35.3	21.9	21.9	7.9	...	...	...	19.6
Places of 2,500 or more.....	37.9	37.9	26.6	26.6	24.0	13.2	5.6	9.5	24.5

<sup>1</sup> Excludes unincorporated places of less than 1,000.<sup>2</sup> Excludes population living in unincorporated places of less than 1,000.

Table 4.—POPULATION IN INCORPORATED AND UNINCORPORATED PLACES ACCORDING TO SIZE: 1960

Size of place and urban-rural classification	All places		Incorporated places		Unincorporated places <sup>1</sup>		Size of place and urban-rural classification	All places		Incorporated places		Unincorporated places <sup>1</sup>	
	Number	Population	Number	Population	Number	Population		Number	Population	Number	Population	Number	Population
Total	41	115,707	32	94,312	9	21,395							
500,000 or more	...	...	...	...	...	...	In urbanized areas—Con.						
250,000 to 500,000	...	...	...	...	...	...	5,000 to 10,000	...	...	...	...	...	...
100,000 to 250,000	...	...	...	...	...	...	2,500 to 5,000	...	...	...	...	...	...
50,000 to 100,000	...	...	...	...	...	...	2,000 to 2,500	...	...	...	...	...	...
25,000 to 50,000	1	44,237	1	44,237	...	...	1,500 to 2,000	...	...	...	...	...	
20,000 to 25,000	...	...	...	...	...	...	1,000 to 1,500	...	...	...	...	...	
10,000 to 20,000	1	13,311	1	13,311	...	...	500 to 1,000	...	...	...	...	...	
5,000 to 10,000	3	22,354	2	13,280	1	9,074	200 to 500	...	...	...	...	...	
2,500 to 5,000	2	5,865	2	5,865	...	...	Under 200	...	...	...	...	...	
2,000 to 2,500	2	4,478	1	2,316	1	2,162	Other urban territory	7	85,767	6	76,693	1	9,074
1,500 to 2,000	4	7,032	2	3,393	2	3,639	25,000 to 50,000	1	44,237	1	44,237	...	...
1,000 to 1,500	10	12,444	5	5,924	5	6,520	20,000 to 25,000	...	...	...	...	...	
500 to 1,000	4	2,515	4	2,515	...	...	10,000 to 20,000	1	13,311	1	13,311	...	...
200 to 500	10	3,106	10	3,106	...	...	5,000 to 10,000	3	22,354	2	13,280	1	9,074
Under 200	4	365	4	365	...	...	2,500 to 5,000	2	5,865	2	5,865	...	...
In urbanized areas	...	...	...	...	...	...	Rural territory	34	29,940	26	17,619	8	12,321
500,000 or more	...	...	...	...	...	...	2,000 to 2,500	2	4,478	1	2,316	1	2,162
250,000 to 500,000	...	...	...	...	...	...	1,500 to 2,000	4	7,032	2	3,393	2	3,639
100,000 to 250,000	...	...	...	...	...	...	1,000 to 1,500	10	12,444	5	5,924	5	6,520
50,000 to 100,000	...	...	...	...	...	...	500 to 1,000	4	2,515	4	2,515	...	...
25,000 to 50,000	...	...	...	...	...	...	200 to 500	10	3,106	10	3,106	...	...
20,000 to 25,000	...	...	...	...	...	...	Under 200	4	365	4	365	...	...
10,000 to 20,000	...	...	...	...	...	...							

<sup>1</sup> Excludes places of less than 1,000, which appear in table 8.

Table 5.—POPULATION OF INCORPORATED PLACES OF 10,000 OR MORE FROM EARLIEST CENSUS TO 1960

[Minus sign (-) denotes decrease]

Incorporated place and census year	Population	Increase over preceding census		Incorporated place and census year	Population	Increase over preceding census		Incorporated place and census year	Population	Increase over preceding census	
		Number	Percent			Number	Percent			Number	Percent
ANCHORAGE:				FAIRBANKS:				FAIRBANKS—Con.			
1960	44,237	32,983	293.1	1960	13,311	7,540	130.7	1929	2,101	946	81.9
1950	11,254	7,759	222.0	1950	5,771	2,316	67.0	1920	1,155	-2,386	-67.4
1939	3,495	1,218	53.5	1939	3,455	1,354	64.4	1910	3,541	...	...
1929	2,277	421	22.7								
1920	1,856	...	...								

Table 6.—AREA AND POPULATION OF ELECTION DISTRICTS, URBAN AND RURAL: 1960

Election district	Map reference	Gross area in square miles	Population						
			Total		Urban		Rural		
			Number	Per 100 square miles	Total	Percent of total population	Total	Places of 1,000 to 2,500	Other rural territory
The State	...	586,400	226,167	38.6	85,767	37.9	140,400	23,954	116,446
Dist. 1, Prince of Wales	H-8	4,311	1,772	41.1	...	...	1,772	...	1,772
Dist. 2, Kotlikan	G-10	5,563	10,070	181.0	6,483	64.4	3,587	...	3,587
Dist. 3, Wrangell-Petersburg	F-8	6,709	4,181	62.3	...	...	4,181	2,817	1,364
Dist. 4, Sitka	E-6	3,686	6,690	181.5	3,237	48.4	3,453	1,884	1,569
Dist. 5, Juneau	D-7	5,376	9,745	181.3	6,797	69.7	2,948	1,042	1,906
Dist. 6, Lynn Canal-Toy Straits	D-4	11,921	2,945	24.7	...	...	2,945	...	2,945
Dist. 7, Cordova-McCarthy	H-19	15,790	1,759	11.1	...	...	1,759	1,128	631
Dist. 8, Valdez-Chitina-Whittier	G-19	20,047	2,844	14.2	...	...	2,844	...	2,844
Dist. 9, Palmer-Wasilla-Talkeetna	G-17	22,909	5,188	22.6	...	...	5,188	1,181	4,007
Dist. 10, Anchorage	G-18	2,342	82,833	3,536.8	53,311	64.4	29,522	1,442	28,080
Dist. 11, Seward	H-18	3,127	2,956	94.5	...	...	2,956	1,891	1,065
Dist. 12, Kenai-Cook Inlet	H-17	11,867	6,097	51.4	...	...	6,097	1,247	4,850
Dist. 13, Kodiak	I-16	8,216	7,174	87.3	2,628	36.6	4,546	...	4,546
Dist. 14, Aleutian Islands	J-14	15,501	6,011	38.8	...	...	6,011	...	6,011
Dist. 15, Bristol Bay	H-15	39,186	4,024	10.3	...	...	4,024	...	4,024
Dist. 16, Bethel	G-14	22,110	5,537	25.0	...	...	5,537	1,258	4,279
Dist. 17, Kuskoquim	F-16	57,890	2,301	4.0	...	...	2,301	...	2,301
Dist. 18, Yukon-Koyukuk	E-17	75,216	4,097	5.4	...	...	4,097	...	4,097
Dist. 19, Fairbanks	F-19	23,408	43,432	185.5	13,311	30.7	30,101	5,144	24,957
Dist. 20, Upper Yukon	D-19	86,045	1,619	1.9	...	...	1,619	...	1,619
Dist. 21, Barrow	G-17	58,518	2,133	3.6	...	...	2,133	1,314	819
Dist. 22, Kobuk	D-15	43,298	3,560	8.2	...	...	3,560	1,290	2,270
Dist. 23, Nome	E-14	25,248	6,091	24.1	...	...	6,091	2,316	3,775
Dist. 24, Wade Hampton	F-14	18,116	3,128	17.3	...	...	3,128	...	3,128

[Table 7 of the standard series is omitted as there are no minor civil divisions in the State]



Table 8.—POPULATION OF ALL INCORPORATED PLACES AND OF UNINCORPORATED PLACES OF 25 OR MORE: 1939 TO 1960

["U" denotes an unincorporated place. Asterisk (\*) denotes an incorporated place under 2,500 located in an urbanized area]

Place	Election district	1960	1950	1939	Place	Election district	1960	1950	1939
Afognak (U)	Dist. 13, Kodiak	190	158	197	Glenallen (U)	Dist. 8, Valdez-Chitina-Whittier	169	142	...
Akiak (U)	Dist. 13, Kodiak	84	72	...	Galovin (U)	Dist. 23, Nome	59	94	116
Akiachak (U)	Dist. 16, Bethel	229	179	156	Goose Bay (U)	Dist. 10, Anchorage	28	...	...
Akiak (U)	Dist. 16, Bethel	187	168	209	Gravel-Hamilton Acres (U)	Dist. 19, Fairbanks	2,162	...	...
Akutan (U)	Dist. 14, Aleutian Islands	107	86	80	Gulkana Airport (U)	Dist. 8, Valdez-Chitina-Whittier	32	...	...
Alakanuk (U)	Dist. 24, Wade Hampton	278	140	61	Gulkana Reservation (U)	Dist. 8, Valdez-Chitina-Whittier	51	...	...
Aleknagik Lake (U)	Dist. 15, Bristol Bay	181	...	...	Gustavus (U)	Dist. 6, Lynn Canal-Icy Straits	107	82	...
Aleknagik Mission (U)	Dist. 15, Bristol Bay	50	...	...	Haines city <sup>1</sup>	Dist. 6, Lynn Canal-Icy Straits	392	338	357
Allakaket (U)	Dist. 18, Yukon-Koyukuk	115	79	105	Halibut Cove (U)	Dist. 12, Kenai Cook Inlet	25	...	23
Ambler (U)	Dist. 22, Kobuk	70	...	...	Hamilton (U)	Dist. 24, Wade Hampton	35	43	54
Anaktavuk Pass (U)	Dist. 21, Barrow	35	66	...	Healy (U)	Dist. 18, Yukon-Koyukuk	67	102	46
Anchor Point (U)	Dist. 12, Kenai Cook Inlet	171	65	20	Herring Cove (U)	Dist. 2, Ketchikan	126	...	...
Anchorage city <sup>2</sup>	Dist. 10, Anchorage	44,237	11,254	3,495	Hollis (U)	Dist. 17, Kuskokwim	122	98	77
Angoon (U)	Dist. 4, Sitka	395	429	342	Hollis (U)	Dist. 1, Prince of Wales	292	...	...
Akiak (U)	Dist. 17, Kuskokwim	308	142	122	Holy Cross (U)	Dist. 17, Kuskokwim	256	157	226
Annette (U)	Dist. 2, Ketchikan	337	302	...	Homer (U)	Dist. 12, Kenai Cook Inlet	1,247	307	325
Anvik (U)	Dist. 17, Kuskokwim	120	99	110	Hoonah city	Dist. 6, Lynn Canal-Icy Straits	686	563	716
Arctic (U)	Dist. 20, Upper Yukon	110	53	24	Hooper Bay (U)	Dist. 24, Wade Hampton	460	307	299
Atka (U)	Dist. 14, Aleutian Islands	119	85	89	Hope (U)	Dist. 11, Seward	44	63	71
Aurora (U)	Dist. 19, Fairbanks	293	...	...	Hughes (U)	Dist. 18, Yukon-Koyukuk	69	49	32
Barrow (U)	Dist. 21, Barrow	1,314	951	363	Hydaburg city <sup>3</sup>	Dist. 18, Yukon-Koyukuk	168	65	...
Barter Island (U)	Dist. 20, Upper Yukon	120	...	...	Hyderabad city	Dist. 1, Prince of Wales	251	353	348
Beaver (U)	Dist. 20, Upper Yukon	101	101	88	Hyder (U)	Dist. 2, Ketchikan	32	30	72
Belkofski (U)	Dist. 14, Aleutian Islands	57	119	140	Iliamna (U)	Dist. 15, Bristol Bay	47	44	30
Bethel city <sup>1</sup>	Dist. 16, Bethel	1,258	651	376	Island (U)	Dist. 19, Fairbanks	659	...	...
Bettles (U)	Dist. 18, Yukon-Koyukuk	77	47	10	Juneau city <sup>1</sup>	Dist. 5, Juneau	6,797	5,956	5,729
Big Lake (U)	Dist. 9, Palmer-Wasilla-Talkeetna	74	...	...	Kaguyak (U)	Dist. 13, Kodiak	36	...	31
Birchwood (U)	Dist. 10, Anchorage	534	...	...	Kake city <sup>4</sup>	Dist. 3, Wrangell-Petersburg	455	376	419
Bird Settlement (U)	Dist. 10, Anchorage	25	...	...	Kakhonak (U)	Dist. 15, Bristol Bay	57	39	...
Bonwell Bay (U)	Dist. 7, Cordova-McCarthy	32	...	...	Kalskag (U)	Dist. 17, Kuskokwim	147	139	76
Buckland (U) <sup>2</sup>	Dist. 22, Kobuk	87	108	115	Kaltag (U)	Dist. 18, Yukon-Koyukuk	165	121	140
Butte (U)	Dist. 9, Palmer-Wasilla-Talkeetna	559	...	...	Karluk (U)	Dist. 13, Kodiak	129	144	189
Campbell (U)	Dist. 1, Prince of Wales	71	...	...	Kasiglook (U)	Dist. 16, Bethel	244	111	66
Candle (U)	Dist. 22, Kobuk	103	105	119	Kasilof (U)	Dist. 12, Kenai Cook Inlet	89	62	62
Cantwell (U)	Dist. 18, Yukon-Koyukuk	85	67	17	Kasaan (U)	Dist. 1, Prince of Wales	36	47	85
Cape Pole (U)	Dist. 1, Prince of Wales	92	...	...	Kenai (U)	Dist. 12, Kenai Cook Inlet	778	321	303
Carlanna (U)	Dist. 2, Ketchikan	420	...	...	Ketchikan city <sup>1</sup>	Dist. 2, Ketchikan	6,483	5,305	4,695
Central (U)	Dist. 20, Upper Yukon	28	41	...	Kiana (U)	Dist. 22, Kobuk	253	181	167
Chalchitlatik (U)	Dist. 20, Upper Yukon	57	...	...	King Cove city	Dist. 14, Aleutian Islands	290	162	135
Chancellor (U)	Dist. 24, Wade Hampton	93	100	92	King Island (U)	Dist. 23, Nome	66	...	208
Chefornak (U)	Dist. 16, Bethel	133	106	...	King Salmon (U)	Dist. 15, Bristol Bay	227	...	...
Chenega (U)	Dist. 8, Valdez-Chitina-Whittier	61	91	95	Kipnuk (U)	Dist. 16, Bethel	221	185	144
Chevak (U)	Dist. 24, Wade Hampton	315	230	43	Kiyalina (U)	Dist. 22, Kobuk	142	117	98
Chickaloon (U)	Dist. 9, Palmer-Wasilla-Talkeetna	43	...	11	Klawak city	Dist. 1, Prince of Wales	251	404	455
Chignik (U)	Dist. 14, Aleutian Islands	99	253	224	Klukwan (U)	Dist. 6, Lynn Canal-Icy Straits	112	91	97
Chignik Lagoon (U)	Dist. 14, Aleutian Islands	108	...	...	Kobuk (U)	Dist. 22, Kobuk	54	38	31
Chignik Lake (U)	Dist. 14, Aleutian Islands	107	...	...	Kodiak city <sup>1</sup>	Dist. 13, Kodiak	2,628	1,710	864
Chistochina (U)	Dist. 8, Valdez-Chitina-Whittier	28	31	34	Koliganek (U)	Dist. 15, Bristol Bay	100	90	...
Chitina (U)	Dist. 8, Valdez-Chitina-Whittier	31	92	176	Kotlik (U)	Dist. 24, Wade Hampton	57	44	35
Chugiak (U)	Dist. 10, Anchorage	51	...	...	Kotzebue (U)	Dist. 22, Kobuk	1,290	623	372
Civile (U)	Dist. 20, Upper Yukon	41	83	98	Koyuk (U)	Dist. 23, Nome	129	134	100
Clarks Point (U)	Dist. 15, Bristol Bay	138	128	22	Koyukuk (U)	Dist. 18, Yukon-Koyukuk	128	79	106
Glover Pass (U)	Dist. 2, Ketchikan	169	...	...	Kvetluk (U)	Dist. 16, Bethel	325	242	186
Gooch (U)	Dist. 12, Kenai Cook Inlet	122	...	...	Kwigillingak (U)	Dist. 16, Bethel	344	245	146
Gold Bay (U)	Dist. 14, Aleutian Islands	86	...	...	Kwiguk (U)	Dist. 24, Wade Hampton	358	...	25
College (U)	Dist. 19, Fairbanks	1,755	424	234	Kwinhagak (U)	Dist. 16, Bethel	228	194	224
Cooper Landing (U)	Dist. 11, Seward	88	60	...	Lake Minchumina (U)	Dist. 18, Yukon-Koyukuk	34	60	...
Copper Center (U)	Dist. 8, Valdez-Chitina-Whittier	151	90	138	Larsen Bay (U)	Dist. 13, Kodiak	72	53	38
Cordova city	Dist. 7, Cordova-McCarthy	1,273	1,165	938	Lemeta-Johnston (U)	Dist. 19, Fairbanks	1,227	...	...
Craig city	Dist. 1, Prince of Wales	1,228	374	505	Levelock (U)	Dist. 15, Bristol Bay	88	76	...
Crooked Creek (U)	Dist. 17, Kuskokwim	92	43	48	Lignite (U)	Dist. 18, Yukon-Koyukuk	37	...	13
Deering (U)	Dist. 22, Kobuk	95	174	230	Lower Kaloag (U)	Dist. 17, Kuskokwim	122	88	...
Dillingham (U)	Dist. 15, Bristol Bay	424	577	278	McGrath (U)	Dist. 17, Kuskokwim	241	175	138
Diomede (U)	Dist. 23, Nome	88	103	...	McKinley Park (U)	Dist. 10, Anchorage	25	...	...
Dot Lake (U)	Dist. 19, Fairbanks	56	...	...	McKinley Point (U)	Dist. 18, Yukon-Koyukuk	28	59	11
Douglas city	Dist. 5, Juneau	1,042	699	522	Manley Hot Springs (U) <sup>5</sup>	Dist. 18, Yukon-Koyukuk	72	29	39
Eagle city	Dist. 20, Upper Yukon	92	55	73	Menkotak (U)	Dist. 15, Bristol Bay	149	120	...
Eagle River (U)	Dist. 10, Anchorage	130	...	...	Marshall (U)	Dist. 24, Wade Hampton	166	95	91
Edna Bay (U)	Dist. 1, Prince of Wales	135	41	...	Meade River (U)	Dist. 21, Barrow	30	...	78
Eek (U)	Dist. 16, Bethel	200	141	170	Meekerville (U)	Dist. 7, Cordova-McCarthy	48	41	...
Egegik (U)	Dist. 15, Bristol Bay	150	119	125	Mekoryuk (U) <sup>6</sup>	Dist. 16, Bethel	242	156	...
Eklutna (U)	Dist. 10, Anchorage	36	53	159	Mentasta (U)	Dist. 8, Valdez-Chitina-Whittier	40	...	...
Eklutna Housing Project (U)	Dist. 10, Anchorage	50	...	...	Metlakatla (U)	Dist. 2, Ketchikan	798	817	674
Ekuak (U)	Dist. 15, Bristol Bay	40	...	...	Minto (U)	Dist. 18, Yukon-Koyukuk	161	152	135
Ekwok (U)	Dist. 15, Bristol Bay	106	131	68	Mantana (U)	Dist. 9, Palmer-Wasilla-Talkeetna	39	...	...
Elim (U)	Dist. 23, Nome	145	154	...	Moose Pass (U)	Dist. 11, Seward	136	70	84
English Bay (U)	Dist. 12, Kenai Cook Inlet	78	75	48	Mountain (U)	Dist. 24, Wade Hampton	300	221	128
Eka (U)	Dist. 9, Palmer-Wasilla-Talkeetna	53	54	...	Mountain Point (U)	Dist. 2, Ketchikan	372	109	...
Ester (U)	Dist. 19, Fairbanks	81	74	218	Mountain Edgecumbe (U)	Dist. 4, Sitka	1,884	1,147	...
Fairbanks city <sup>1</sup>	Dist. 19, Fairbanks	13,311	5,771	3,455	Mad Bay (U)	Dist. 2, Ketchikan	35	...	...
False Pass (U)	Dist. 14, Aleutian Islands	41	42	...	Mamtrak (Goodnews Bay) (U)	Dist. 16, Bethel	154	100	...
Flat (U)	Dist. 17, Kuskokwim	27	95	146	Myers Chuck (U)	Dist. 2, Ketchikan	27	51	107
Fort Yukon (U)	Dist. 20, Upper Yukon	701	446	274	Nabesna (U)	Dist. 19, Fairbanks	41	28	23
Gakona (U)	Dist. 8, Valdez-Chitina-Whittier	33	50	46	Naknek (U)	Dist. 15, Bristol Bay	249	174	152
Galena (U)	Dist. 18, Yukon-Koyukuk	261	176	44	Napaiskak (U)	Dist. 16, Bethel	154	121	67
Gambell (U)	Dist. 23, Nome	358	309	296	Napaklak (U)	Dist. 16, Bethel	190	139	113
Girdwood (U)	Dist. 10, Anchorage	63	79	...	Nemana city	Dist. 18, Yukon-Koyukuk	286	242	231

See footnotes at end of table.

Table 8.—POPULATION OF ALL INCORPORATED PLACES AND OF UNINCORPORATED PLACES OF 25 OR MORE: 1939 TO 1960—Con.

["U" denotes an unincorporated place. Asterisk (\*) denotes an incorporated place under 2,500 located in an urbanized area]

Place	Election district	1960	1950	1939	Place	Election district	1960	1950	1939
Nenana (Native village) (U)	Dist. 18, Yukon-Koyukuk.....	33	...	86	Shiomiaref (U).....	Dist. 23, Nome.....	217	194	257
Newhalen (U).....	Dist. 15, Bristol Bay.....	63	48	55	Shoreline Drive (U).....	Dist. 2, Ketchikan.....	56	...	...
New Stuyahok (U).....	Dist. 15, Bristol Bay.....	145	88	...	Shungnak (U).....	Dist. 22, Kobuk.....	135	141	193
Nevtok (U).....	Dist. 16, Bethel.....	129	69	...	Sitka city.....	Dist. 4, Sitka.....	3,237	1,985	1,987
Nightmute (U).....	Dist. 16, Bethel.....	237	27	78	Skagway city.....	Dist. 6, Lynn Canal-Toy Straits.....	659	758	634
Nikolai (U).....	Dist. 17, Kuskokwim.....	85	88	...	Sleetmute (U).....	Dist. 17, Kuskokwim.....	122	120	86
Nikolski (U).....	Dist. 14, Aleutian Islands.....	92	64	97	Soldotna (U).....	Dist. 12, Kenai-Cook Inlet.....	332	...	...
Ninilchik (U).....	Dist. 12, Kenai-Cook Inlet.....	169	97	132	South Bjerrromark (U).....	Dist. 19, Fairbanks.....	231	...	...
Nontak (U).....	Dist. 22, Kobuk.....	275	326	326	South Naknek (U).....	Dist. 15, Bristol Bay.....	142	...	134
Nome city.....	Dist. 23, Nome.....	2,316	1,876	1,559	Spennard (U).....	Dist. 10, Anchorage.....	9,074	2,108	...
Nondalton (U).....	Dist. 15, Bristol Bay.....	205	103	82	Stebbins (U).....	Dist. 23, Nome.....	158	115	98
Noorvik (U).....	Dist. 22, Kobuk.....	384	248	211	Sterling (U).....	Dist. 12, Kenai-Cook Inlet.....	115	...	...
North Pole city.....	Dist. 19, Fairbanks.....	615	...	...	Stevens (U).....	Dist. 20, Upper Yukon.....	102	84	54
Northway (U).....	Dist. 19, Fairbanks.....	196	...	...	Summit (U).....	Dist. 18, Yukon-Koyukuk.....	39	...	...
Nulato (U).....	Dist. 18, Yukon-Koyukuk.....	283	176	113	Suntrana (U).....	Dist. 18, Yukon-Koyukuk.....	81	130	78
Nuneka Valley (U).....	Dist. 10, Anchorage.....	1,442	...	...	Susitna (U).....	Dist. 9, Palmer-Wasilla-Talkeetna.....	42	...	...
Nunapitohuk (U).....	Dist. 16, Bethel.....	327	125	121	Sutton (U).....	Dist. 9, Palmer-Wasilla-Talkeetna.....	162	...	14
Nyae (U).....	Dist. 16, Bethel.....	54	64	33	Takotna (U).....	Dist. 17, Kuskokwim.....	40	42	70
Old Harbor (U).....	Dist. 13, Kodiak.....	193	121	109	Talkeetna (U).....	Dist. 9, Palmer-Wasilla-Talkeetna.....	76	106	136
Osoaville (U).....	Dist. 16, Bethel.....	51	27	11	Tanacross (U).....	Dist. 19, Fairbanks.....	102	137	135
Palmer city.....	Dist. 9, Palmer-Wasilla-Talkeetna.....	1,181	890	150	Tanana (U).....	Dist. 18, Yukon-Koyukuk.....	349	228	170
Pavlof Harbor (U).....	Dist. 14, Aleutian Islands.....	77	68	61	Tanunak (U).....	Dist. 16, Bethel.....	183	112	65
Pedro Bay (U).....	Dist. 15, Bristol Bay.....	53	44	...	Tatitlek (U).....	Dist. 8, Valdez-Chitina-Whittier.....	96	89	75
Pelican City.....	Dist. 6, Lynn Canal-Toy Straits.....	135	180	48	Teller (U).....	Dist. 23, Nome.....	217	160	118
Peninsula Point (U).....	Dist. 2, Ketchikan.....	47	...	...	Teller Mission (U).....	Dist. 23, Nome.....	77	109	...
Perryville (U).....	Dist. 14, Aleutian Islands.....	111	...	92	Tenakee Springs (U).....	Dist. 4, Sitka.....	109	140	188
Petersburg city.....	Dist. 3, Wrangell-Petersburg.....	1,502	1,619	1,323	Tetlin (U).....	Dist. 19, Fairbanks.....	122	73	66
Pilot Point (U).....	Dist. 15, Bristol Bay.....	61	67	114	Thane (U).....	Dist. 5, Juneau.....	82	81	66
Pilot Station (U).....	Dist. 24, Wade Hampton.....	219	52	39	Togiak (U).....	Dist. 15, Bristol Bay.....	220	108	10
Pitkas Point (U).....	Dist. 24, Wade Hampton.....	28	84	50	Tok (U).....	Dist. 19, Fairbanks.....	129	...	...
Platinum (U).....	Dist. 16, Bethel.....	43	72	45	Tuluksek (U).....	Dist. 16, Bethel.....	137	116	88
Point Hope (U).....	Dist. 22, Kobuk.....	324	264	257	Tuntatullag (U).....	Dist. 16, Bethel.....	144	68	...
Point Whittished (U).....	Dist. 7, Cordova-McCarthy.....	28	32	...	Tyonek (U).....	Dist. 12, Kenai-Cook Inlet.....	187	132	136
Portage (U).....	Dist. 10, Anchorage.....	71	34	...	Ugashik (U).....	Dist. 15, Bristol Bay.....	36	48	55
Port Alexander city.....	Dist. 3, Wrangell-Petersburg.....	18	22	87	Unalakleet (U).....	Dist. 23, Nome.....	574	469	329
Port Alsworth (U).....	Dist. 15, Bristol Bay.....	34	...	...	Unalak city.....	Dist. 14, Aleutian Islands.....	218	173	298
Port Chilkoot city.....	Dist. 6, Lynn Canal-Toy Straits.....	120	125	...	Unga (U).....	Dist. 14, Aleutian Islands.....	43	107	152
Port Graham (U).....	Dist. 12, Kenai-Cook Inlet.....	139	92	93	Usibelli (U).....	Dist. 18, Yukon-Koyukuk.....	30	28	...
Port Holden (U).....	Dist. 15, Bristol Bay.....	74	...	...	Usinki (U).....	Dist. 13, Kodiak.....	214	177	253
Port Higgins (U).....	Dist. 2, Ketchikan.....	66	...	...	Valdez city.....	Dist. 8, Valdez-Chitina-Whittier.....	555	554	529
Rampart (U).....	Dist. 18, Yukon-Koyukuk.....	49	94	106	Venotie (U).....	Dist. 20, Upper Yukon.....	107	81	86
Red Devil (U).....	Dist. 17, Kuskokwim.....	152	...	...	Wainwright (U).....	Dist. 21, Barrow.....	253	227	341
Refuge Cove (U).....	Dist. 2, Ketchikan.....	142	...	...	Wales (U).....	Dist. 23, Nome.....	128	141	193
Ruby (U).....	Dist. 18, Yukon-Koyukuk.....	179	132	138	Wards Cove (U).....	Dist. 2, Ketchikan.....	69	...	...
Russian Mission (U).....	Dist. 24, Wade Hampton.....	102	55	34	Wasilla (U).....	Dist. 9, Palmer-Wasilla-Talkeetna.....	112	97	96
St. George Island (U).....	Dist. 14, Aleutian Islands.....	264	...	103	West Petersburg (U).....	Dist. 3, Wrangell-Petersburg.....	26	60	50
St. Marys (U).....	Dist. 24, Wade Hampton.....	225	...	...	White Mountain (U).....	Dist. 23, Nome.....	151	129	199
St. Michael (U).....	Dist. 23, Nome.....	205	157	142	Whittier (U).....	Dist. 8, Valdez-Chitina-Whittier.....	809	627	...
St. Paul (U).....	Dist. 14, Aleutian Islands.....	378	359	...	Willow (U).....	Dist. 9, Palmer-Wasilla-Talkeetna.....	78	...	...
Sand Point (U).....	Dist. 14, Aleutian Islands.....	254	107	99	Wood Spur (U).....	Dist. 18, Yukon-Koyukuk.....	30	...	...
Savoonga (U).....	Dist. 23, Nome.....	299	249	209	Woody Island (U).....	Dist. 13, Kodiak.....	78	111	54
Sexman (U).....	Dist. 2, Ketchikan.....	153	167	111	Wrangell city.....	Dist. 3, Wrangell-Petersburg.....	1,315	1,263	1,162
Seaman Bay (U).....	Dist. 24, Wade Hampton.....	115	103	88	Yakutat city.....	Dist. 7, Cordova-McCarthy.....	48	...	...
Selawik (U).....	Dist. 22, Kobuk.....	348	273	239	Yakutat city.....	Dist. 6, Lynn Canal-Toy Straits.....	230	298	292
Seldovia city.....	Dist. 12, Kenai-Cook Inlet.....	460	437	410					
Seward city.....	Dist. 11, Seward.....	1,891	2,114	949					
Shageluk (U).....	Dist. 17, Kuskokwim.....	153	100	92					
Shaktolik (U).....	Dist. 23, Nome.....	187	127	128					
Sheldon Point (U).....	Dist. 24, Wade Hampton.....	125	43	...					
Shemya (U).....	Dist. 14, Aleutian Islands.....	124	...	...					

1 Annexations to city since 1950. 2 Buckland returned in 1950 as Elephant Point. 3 Huslia returned in 1950 as Cutoff. 4 Incorporated since 1950. 5 Manley Hot Springs returned in 1950 as Hot Springs. 6 Mekoryuk returned in 1950 as Mekoryok. 7 Nevtoek returned in 1950 as Keyaluviik. 8 Annexations to and detachments from Seward city since 1950. 9 Sheldon Point returned in 1950 as Sheldon's Point.

Table 9.—1960 POPULATION OF AREAS ANNEXED BETWEEN 1950 AND 1960 BY INCORPORATED PLACES HAVING 2,500 INHABITANTS OR MORE IN 1950

[Minus sign (-) denotes decrease]

Incorporated place	1960 population			1950 population, total	Increase, 1950 to 1960, in 1950 area	Incorporated place	1960 population			1950 population, total	Increase, 1950 to 1960, in 1950 area
	Total	In 1950 area	In annexed area				Total	In 1950 area	In annexed area		
Anchorage.....	44,237	20,331	23,906	11,254	9,077	Juneau.....	6,797	6,409	388	5,956	453
Fairbanks.....	13,311	8,316	4,995	5,771	2,545	Ketchikan.....	6,483	6,291	192	5,305	986

[Tables 10, 11, and 12 of the standard series are omitted as there are no urbanized areas or standard metropolitan statistical areas in the State]