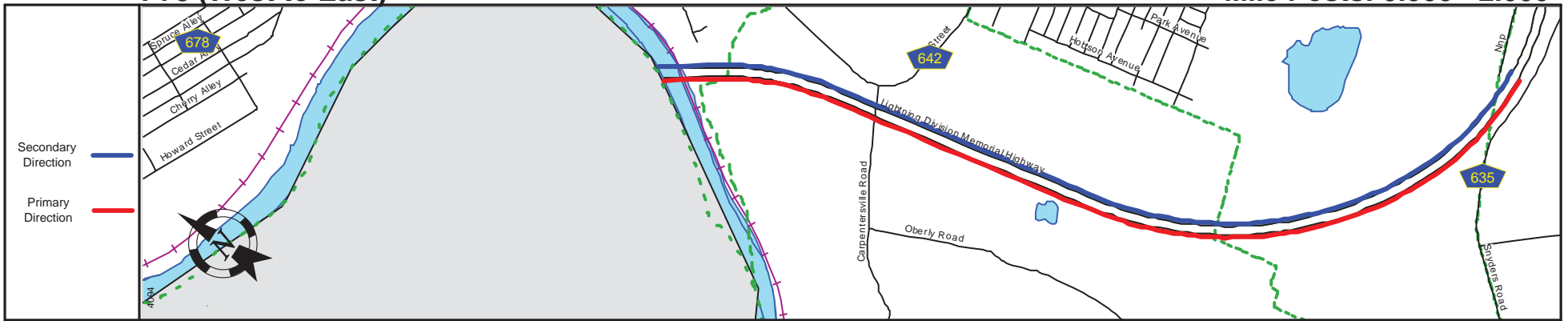
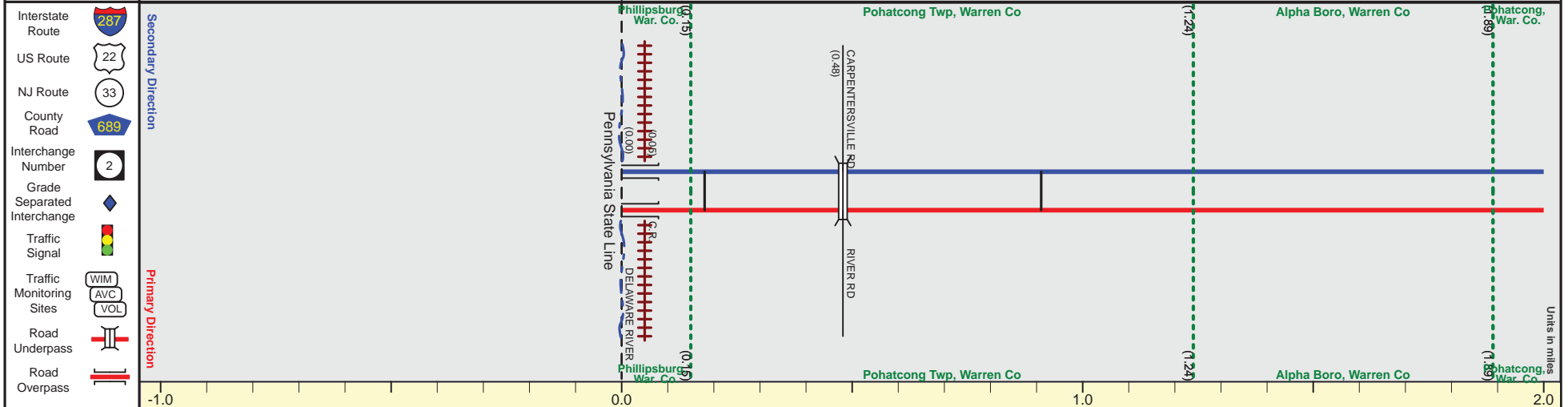


I-78 (West to East)

Mile Posts: 0.000 - 2.000



Pavement	36
Shoulder	12
Number of Lanes	3
Speed Limit	65
Street Name	Lightning Division Memorial Highway



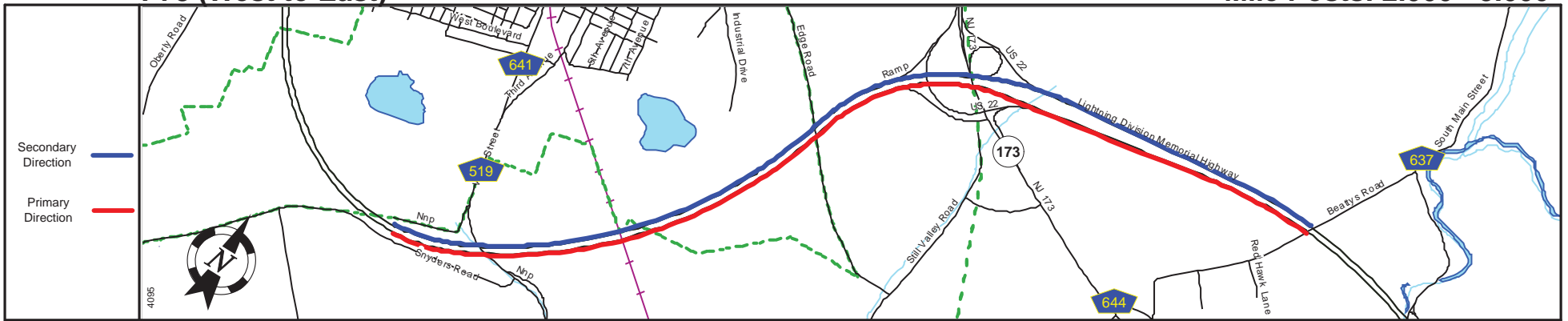
Street Name	Lightning Division Memorial Highway
Jurisdiction	D.R.J.T.B.C.
Functional Class	Urban Interstate
Federal Aid - NHS Sy	STRAHNET Inter.
Control Section	2112
Speed Limit	65
Number of Lanes	3
Med. Type	Positive
Med. Width	60
Pavement	36
Shoulder	12
Traffic Volume	
Traffic Sta. ID	
Structure No.	N/A
Enlarged Views	N/A

SRI = 0000078__

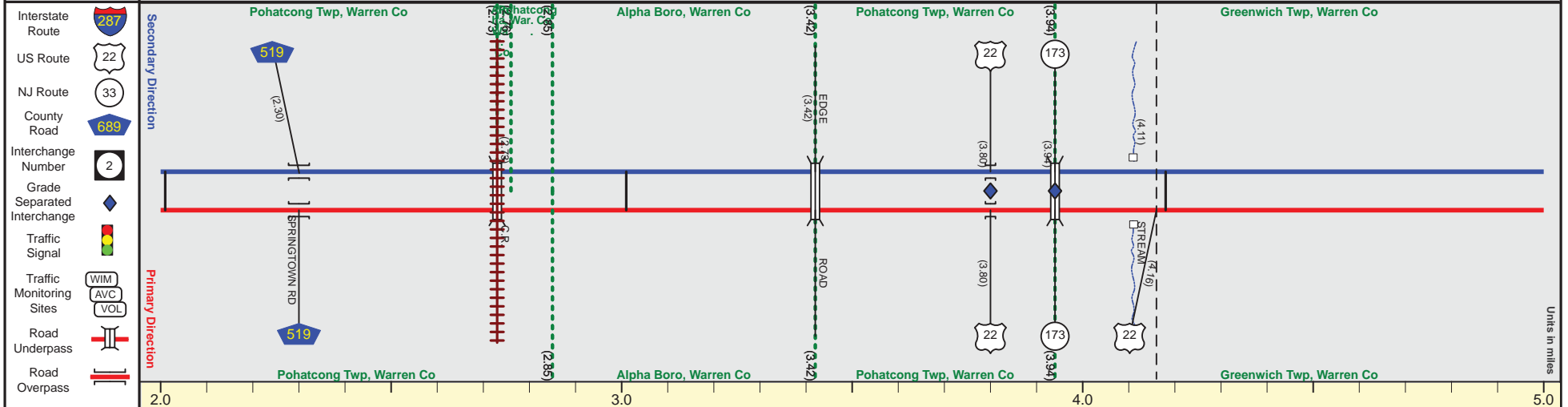
Date last inventoried: June 2013

I-78 (West to East)

Mile Posts: 2.000 - 5.000



Pavement	36
Shoulder	12
Number of Lanes	3
Speed Limit	65
Street Name	Lightning Division Memorial Highway



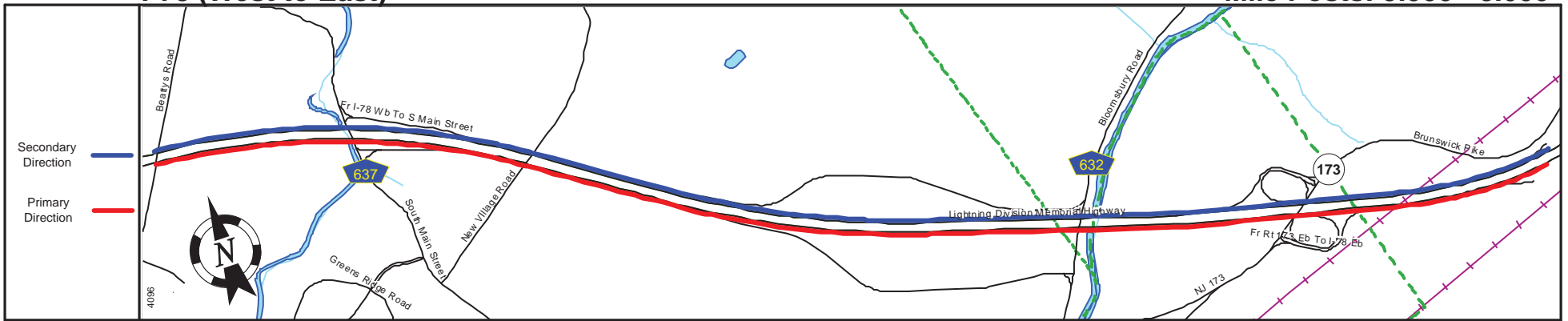
Street Name	Lightning Division Memorial Highway				MP 4.16 = Begin Dupl. With US 22 MP 5.16	
Jurisdiction	D.R.J.T.B.C.					N.J.D.O.T.
Functional Class	Urban Interstate					
Federal Aid - NHS Sy	STRAHNET Inter.					
Control Section	2112					2113
Speed Limit	65					
Number of Lanes	3					
Med. Type	Positive		Unprotected			Positive
Med. Width	60		VAR			50
Pavement	36					
Shoulder	12					
Traffic Volume						
Traffic Sta. ID						
Structure No.	2112153 2112152	2112154	2112155	2112157 2112156	2103155,156 N/A	
Enlarged Views						

SRI = 0000078__

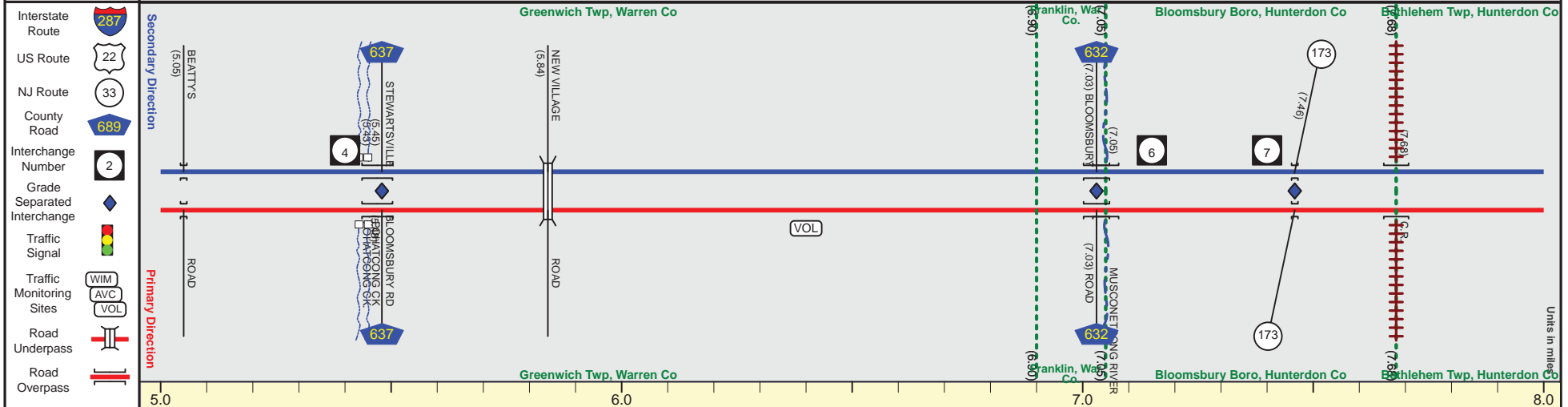
Date last inventoried: June 2013

I-78 (West to East)

Mile Posts: 5.000 - 8.000



Pavement	36
Shoulder	12
Number of Lanes	3
Speed Limit	65
Street Name	Lightning Division Memorial Highway



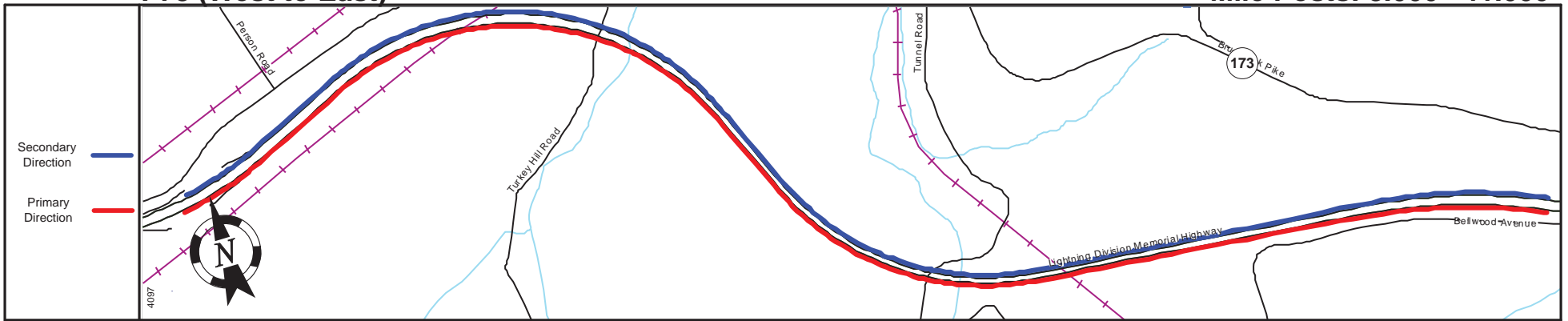
Street Name	Lightning Division Memorial Highway			
Jurisdiction	N.J.D.O.T.			
Functional Class	Urban Interstate			Rural Interstate
Federal Aid - NHS Sy	STRAHNET Inter.			
Control Section	2113			1014
Speed Limit	65			
Number of Lanes	3			
Med. Type	Positive			
Med. Width	50			
Pavement	36			
Shoulder	12			
Traffic Volume	84,960 (2011) 41,921 (2014)			42,596 (2014)
Traffic Sta. ID	1-5-023 1-3-021			1-3-022
Structure No.	2113154 2113153	N/A 2113156 N/A 2113155	2113158	2113160 2113159
Enlarged Views				1014150,151 1014152,153

SRI = 0000078

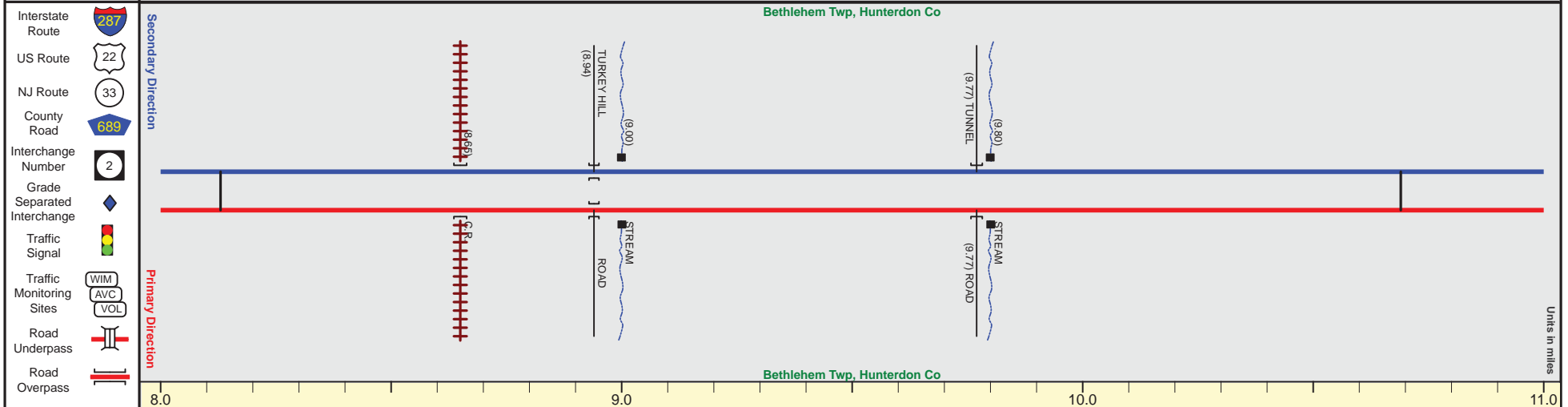
Date last inventoried: June 2013

I-78 (West to East)

Mile Posts: 8.000 - 11.000



Pavement	36
Shoulder	12
Number of Lanes	3
Speed Limit	65
Street Name	Lightning Division Memorial Highway



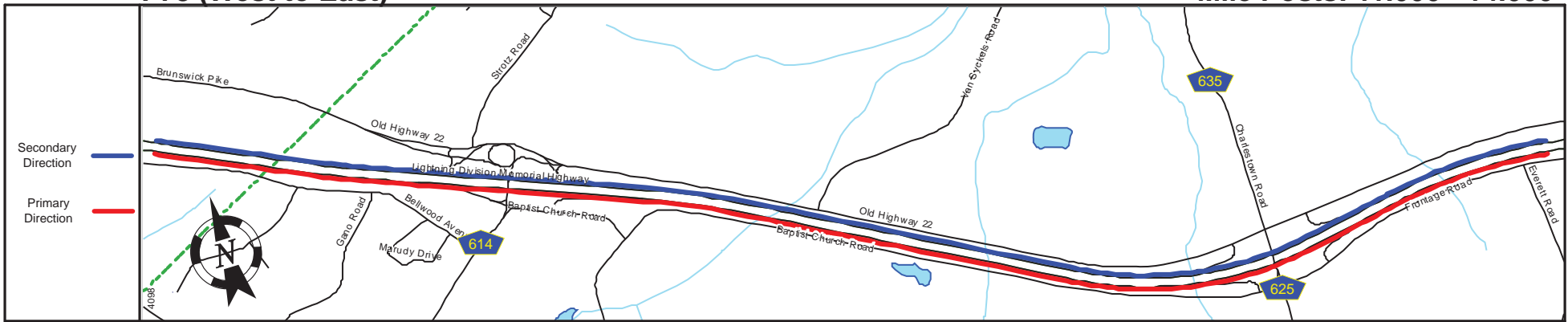
Street Name	Lightning Division Memorial Highway		
Jurisdiction	N.J.D.O.T.		
Functional Class	Rural Interstate		
Federal Aid - NHS Sy	STRAHNET Inter.		
Control Section	1014		
Speed Limit	65		
Number of Lanes	3		
Med. Type	Positive		
Med. Width	50	12	50
Pavement	36		
Shoulder	12		
Traffic Volume	82,733 (2012)		
Traffic Sta. ID	5-5-071		
Structure No.	1014154,156	1014157,1014159	1014161,1014160
Enlarged Views			

SRI = 0000078__

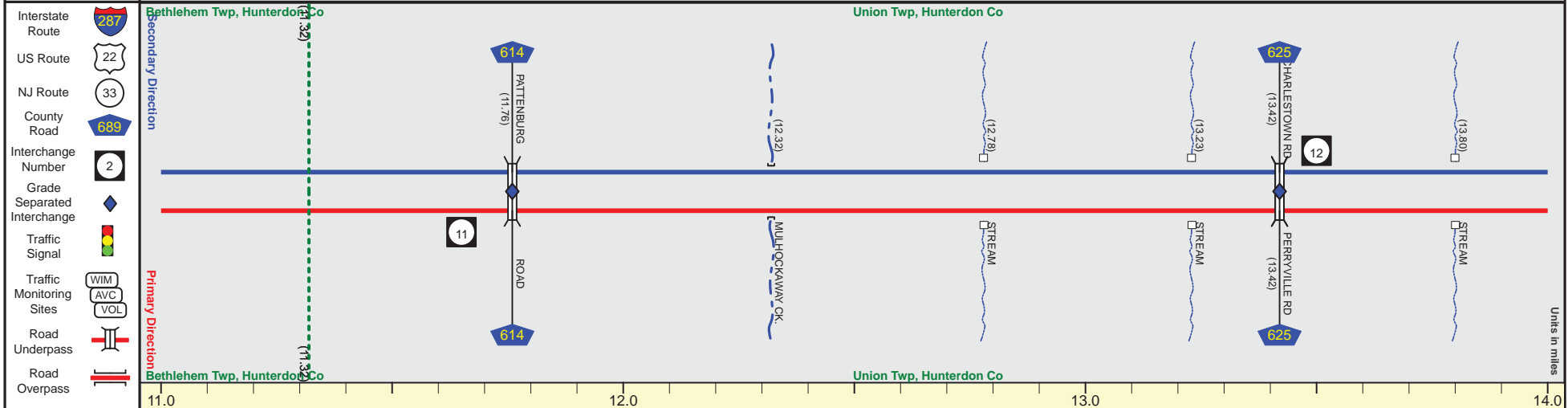
Date last inventoried: June 2013

I-78 (West to East)

Mile Posts: 11.000 - 14.000



Pavement	36
Shoulder	12
Number of Lanes	3
Speed Limit	65
Street Name	Lightning Division Memorial Highway



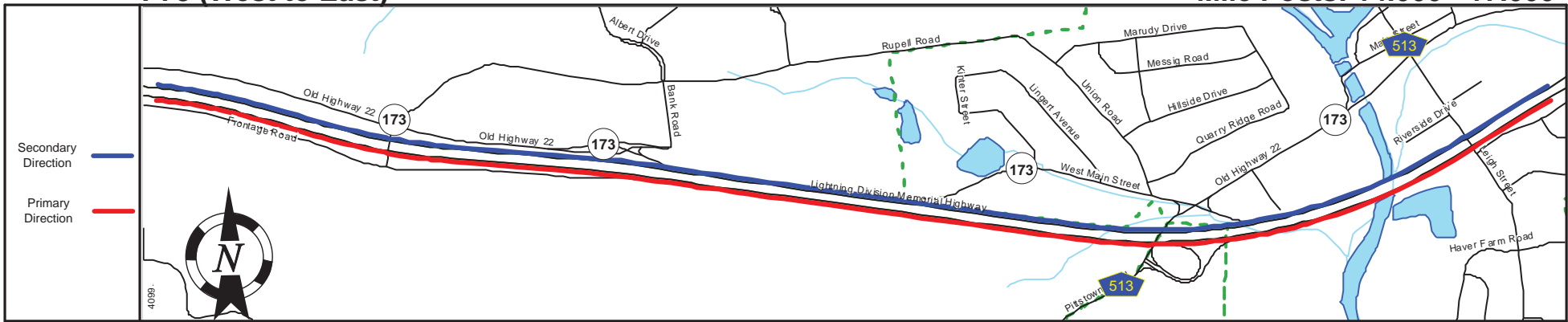
Street Name	Lightning Division Memorial Highway	
Jurisdiction	N.J.D.O.T.	
Functional Class	Rural Interstate	
Federal Aid - NHS Sy	STRAHNET Inter.	
Control Section	1014	1015
Speed Limit	65	
Number of Lanes	3	
Med. Type	Positive	
Med. Width	50	
Pavement	36	
Shoulder	12	
Traffic Volume	99,587 (2012)	
Traffic Sta. ID	5-5-072	
Structure No.	1014162	1015158,150 1015152,160 1015153 1015162 1015155
Enlarged Views		

SRI = 0000078__

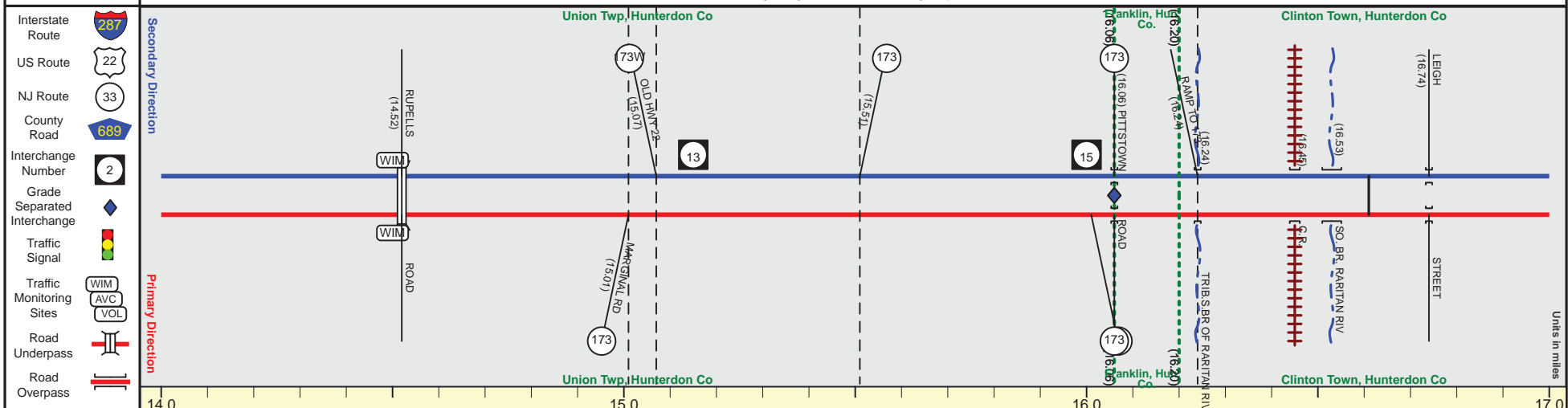
Date last inventoried: June 2013

I-78 (West to East)

Mile Posts: 14.000 - 17.000



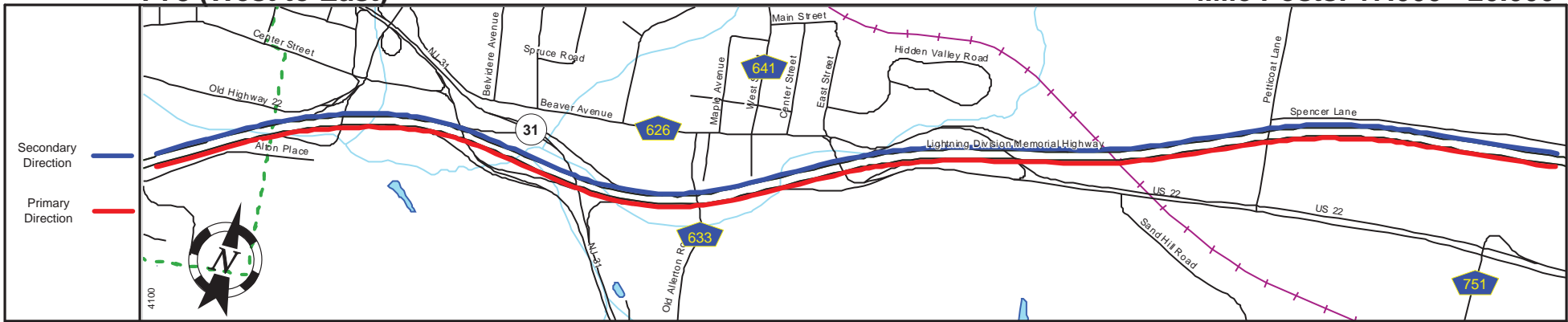
Pavement	36
Shoulder	12
Number of Lanes	3
Speed Limit	65
Street Name	Lightning Division Memorial Highway



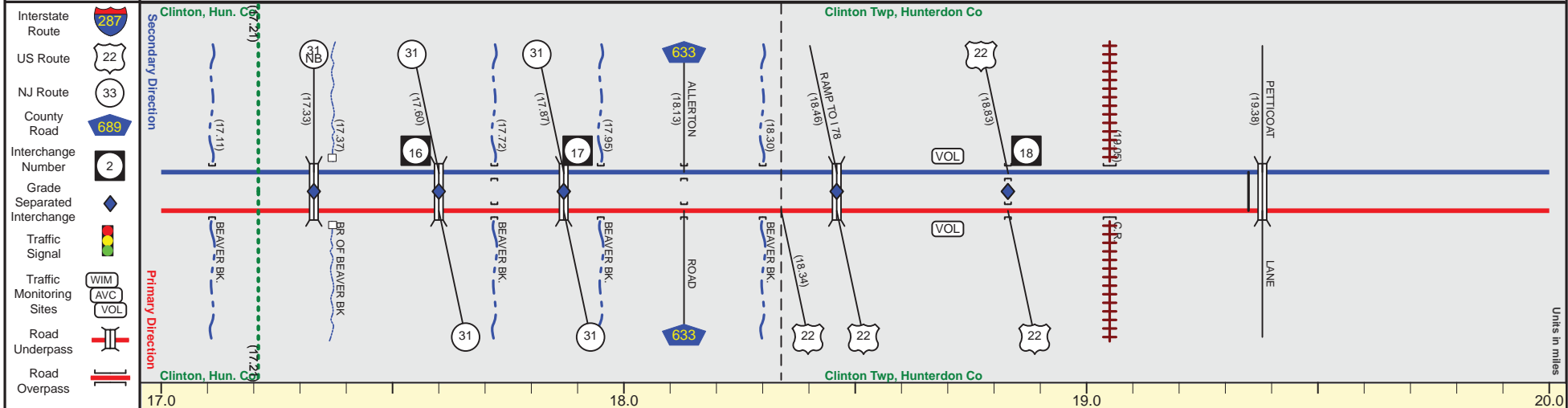
Street Name	Lightning Division Memorial Highway	
Jurisdiction	Rural Interstate	Urban Interstate
Functional Class	1015	1016
Federal Aid - NHS Sy		
Control Section	1015	1016
Speed Limit	65	65
Number of Lanes	3	3
Med. Type		
Med. Width	50	50
Pavement	36	36
Shoulder	12	12
Traffic Volume	90,659 (2014)	105,875 (2014)
Traffic Sta. ID	5-1-028	5-4-103
Structure No.	1015156	1016151, 1016150, 1016153, 1016154, 1016155, 1016156, 1016157, 1016158, 1016159
Enlarged Views		See Enlarged View #60

SRI = 0000078

Date last inventoried: June 2013



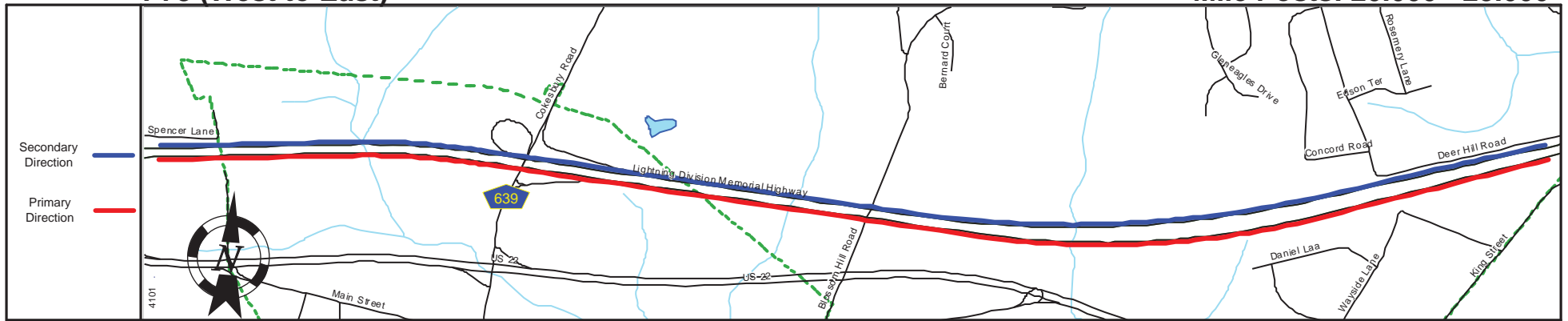
Pavement	36
Shoulder	12
Number of Lanes	3
Speed Limit	65
Street Name	Lightning Division Memorial Highway



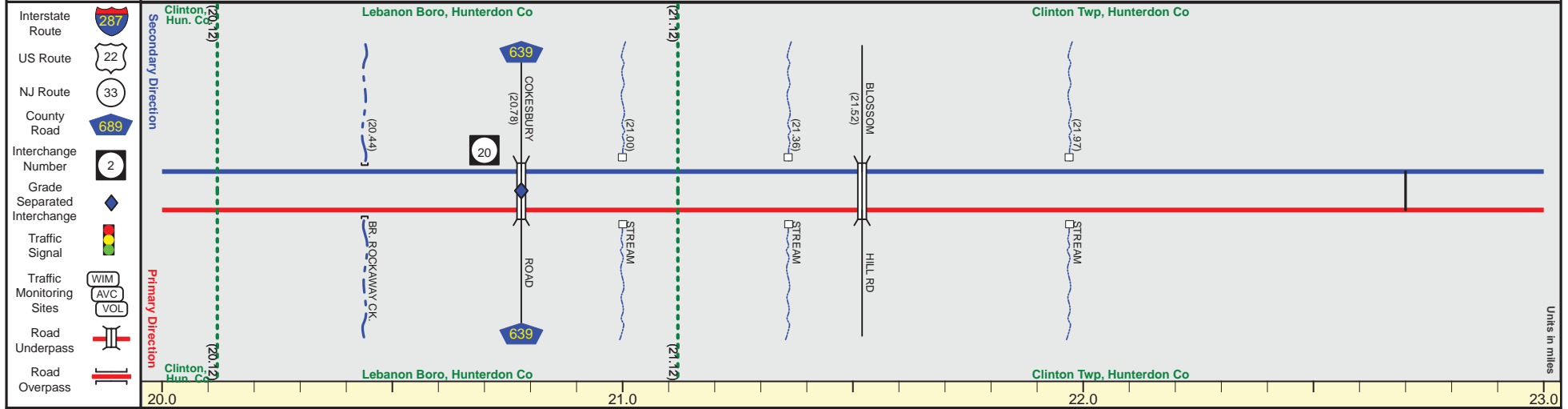
Street Name	Lightning Division Memorial Highway	
Jurisdiction	N.J.D.O.T.	
Functional Class	Urban Interstate	
Federal Aid - NHS Sy	STRAHNET Inter.	
Control Section	1016 +	1017 +
Speed Limit	65	
Number of Lanes	3	
Med. Type	Positive	
Med. Width	50	
Pavement	36	
Shoulder	12	
Traffic Volume	101,822 (2014)	
Traffic Sta. ID	1-5,141	
Structure No.	1016160,161 1017150 1017153 1017156,155 1017159,158 1017160 1017162 1017161 1017163	1018150 1018153,154 1018155,156 1018157
Enlarged Views		

I-78 (West to East)

Mile Posts: 20.000 - 23.000



Pavement	36
Shoulder	12
Number of Lanes	3
Speed Limit	65
Street Name	Lightning Division Memorial Highway



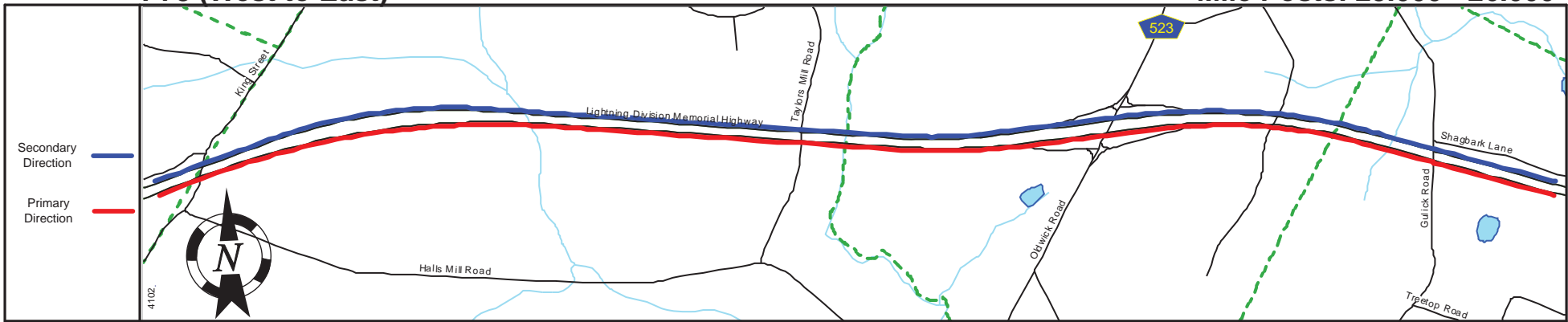
Street Name	Lightning Division Memorial Highway		
Jurisdiction	N.J.D.O.T.		
Functional Class	Urban Interstate		
Federal Aid - NHS Sy	STRAHNET Inter.		
Control Section	1018		
Speed Limit	65		
Number of Lanes	3		
Med. Type	Positive		
Med. Width	50		VAR
Pavement	36		
Shoulder	12		
Traffic Volume	102,941 (2013)		109,710 (2012)
Traffic Sta. ID	pd10103		1-7-610
Structure No.	1018158	1018159 1018160	N/A 1018161 N/A
Enlarged Views			

SRI = 0000078

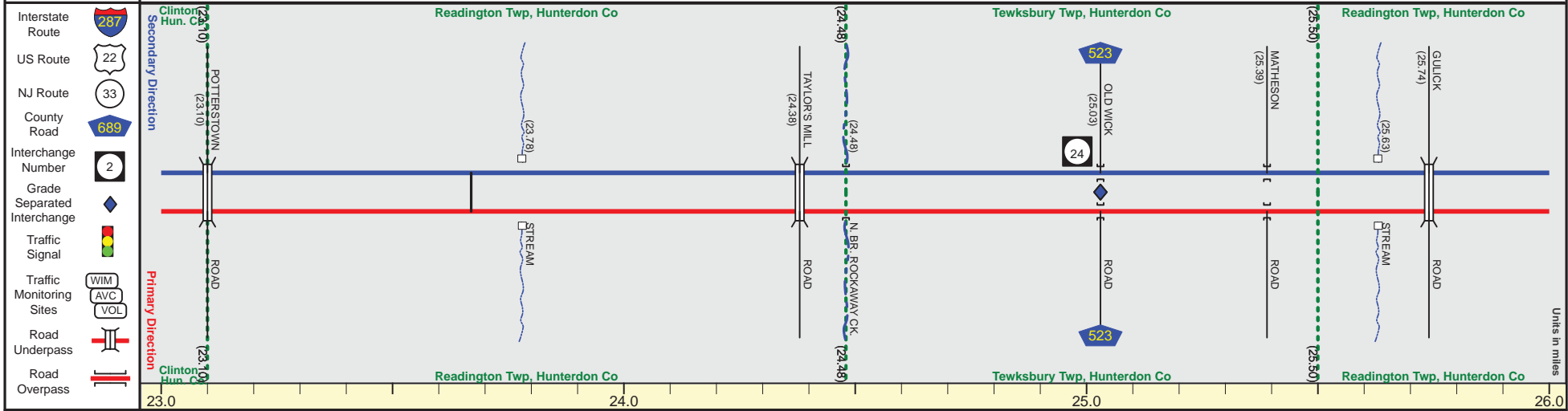
Date last inventoried: June 2013

I-78 (West to East)

Mile Posts: 23.000 - 26.000



Pavement	36
Shoulder	12
Number of Lanes	3
Speed Limit	65
Street Name	Lightning Division Memorial Highway



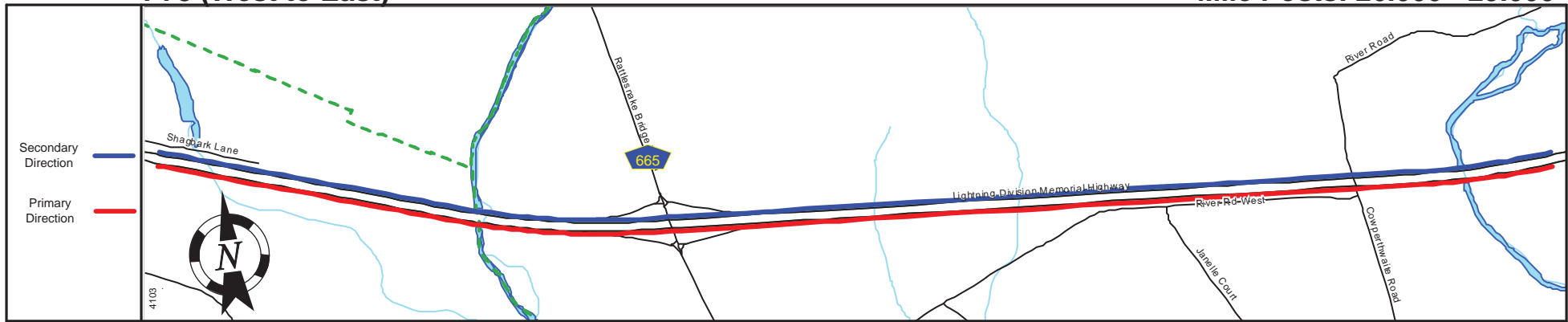
Street Name	Lightning Division Memorial Highway	
Jurisdiction	N.J.D.O.T.	
Functional Class	Urban Interstate	Rural Interstate
Federal Aid - NHS Sy	STRAHNET Inter.	
Control Section	1018	
Speed Limit	65	
Number of Lanes	3	
Med. Type	Positive	
Med. Width	VAR	50
Pavement	36	
Shoulder	12	
Traffic Volume	111,007 (2012) 105,946 (2014)	
Traffic Sta. ID	1-4-101 1-1-052	
Structure No.	1018163	1018164 1018165 1018167,166 1018168 1018169
Enlarged Views	1018171 1018170	1018174 1018172

SRI = 0000078__

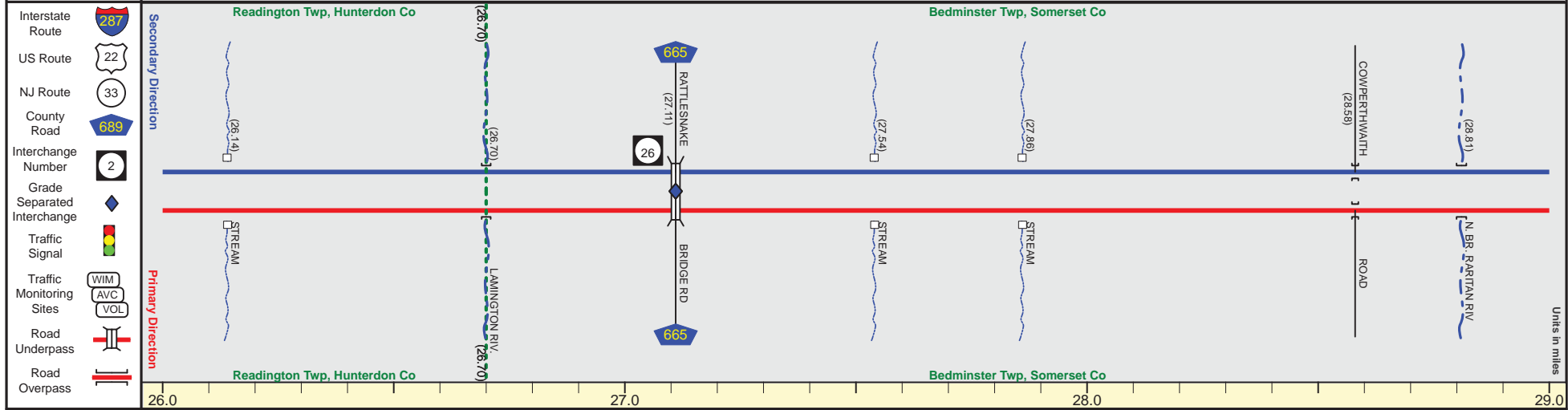
Date last inventoried: June 2013

I-78 (West to East)

Mile Posts: 26.000 - 29.000



Pavement	36
Shoulder	12
Number of Lanes	3
Speed Limit	65
Street Name	Lightning Division Memorial Highway



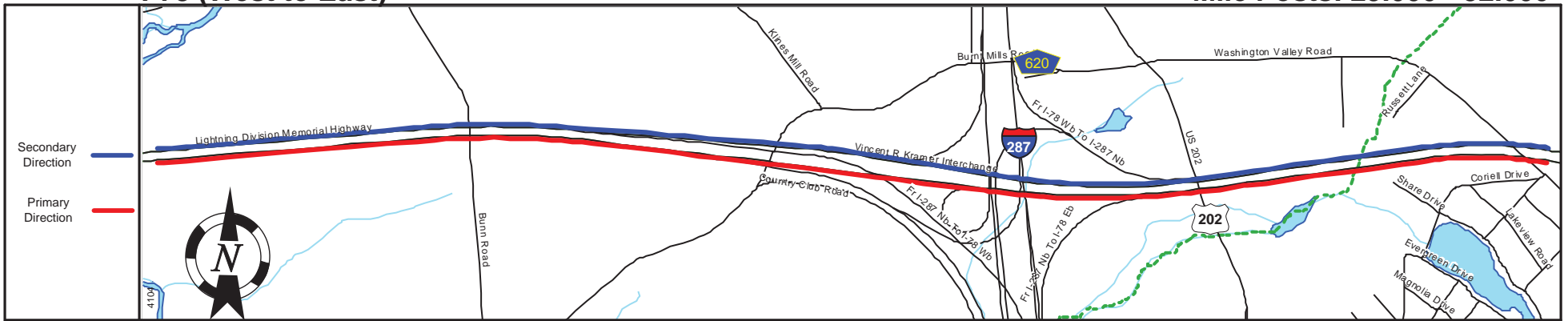
Street Name	Lightning Division Memorial Highway						
Jurisdiction	N.J.D.O.T.						
Functional Class	Rural Interstate						
Federal Aid - NHS Sy	STRAHNET Inter.						
Control Section	1018					1816	
Speed Limit	65						
Number of Lanes	3						
Med. Type	Positive						
Med. Width	50						
Pavement	36						
Shoulder	12						
Traffic Volume	104,973 (2014)						
Traffic Sta. ID	1-7,839						
Structure No.	1018173	1018176,175	1816150	1018151	N/A	1816153 1816152	1816154,155
Enlarged Views							

SRI = 0000078__

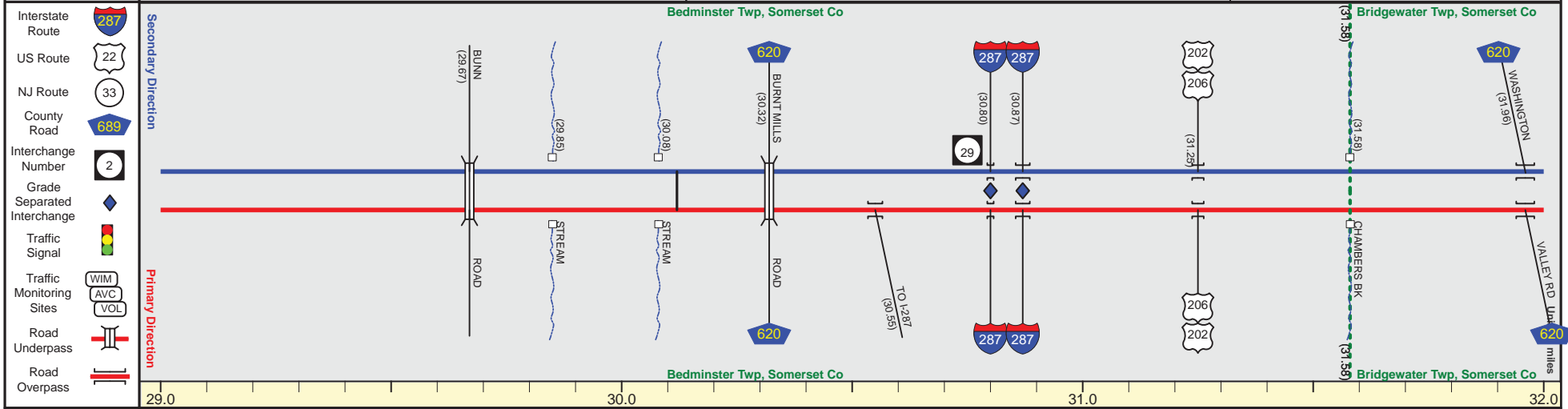
Date last inventoried: June 2013

I-78 (West to East)

Mile Posts: 29.000 - 32.000



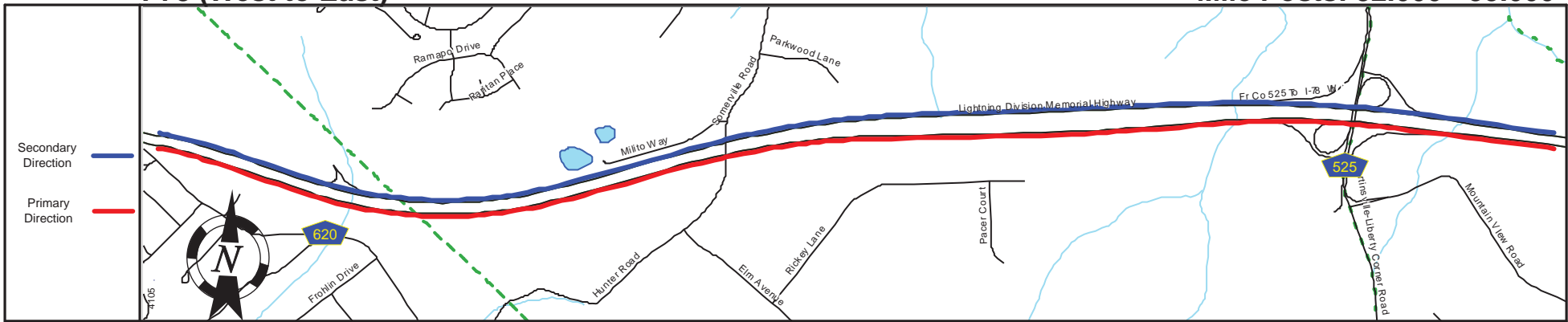
Pavement	36	24	36
Shoulder		12	
Number of Lanes	3	2	3
Speed Limit		65	
Street Name	Lightning Division Memorial Highway	Vincent R Kramer Interchange	Lightning Division Memorial Highway



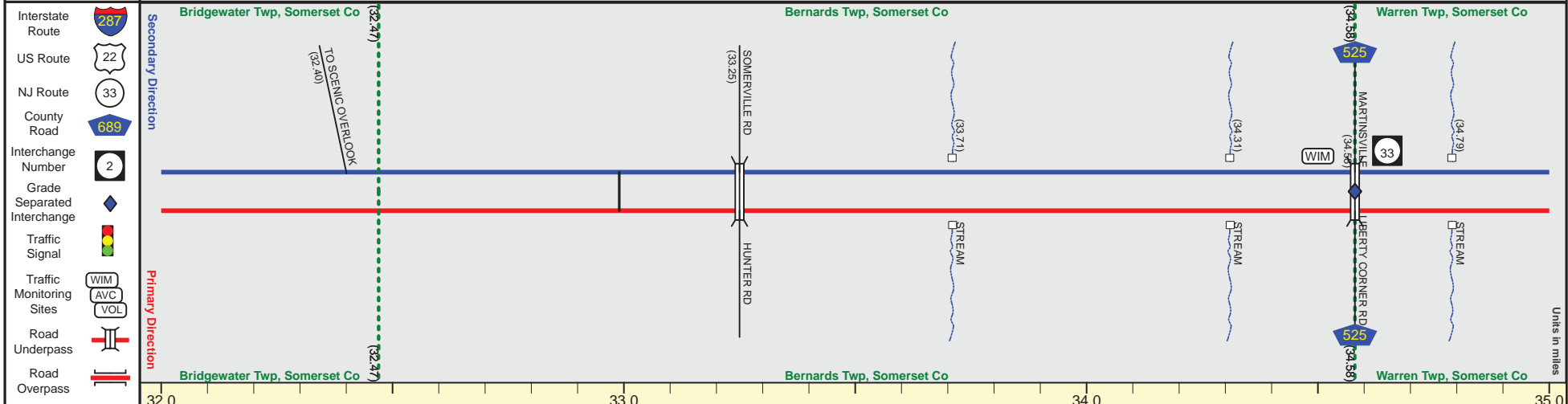
Street Name	Lightning Division Memorial Highway	Vincent R Kramer Interchange	Lightning Division Memorial Highway
Jurisdiction		N.J.D.O.T.	
Functional Class	Rural Interstate		Urban Interstate
Federal Aid - NHS Sy		STRAHNET Inter.	
Control Section	1816		1817
Speed Limit		65	
Number of Lanes	3	2	3
Med. Type		Positive	
Med. Width	50		VAR
Pavement	36	24	36
Shoulder		12	
Traffic Volume			
Traffic Sta. ID			
Structure No.	1816156 1816157 1816158 1816159	1817150 1817152,151,1817154	1817155,156 N/A 1817158 1817157
Enlarged Views		See Enlarged View #59	

SRI = 0000078__

Date last inventoried: June 2013



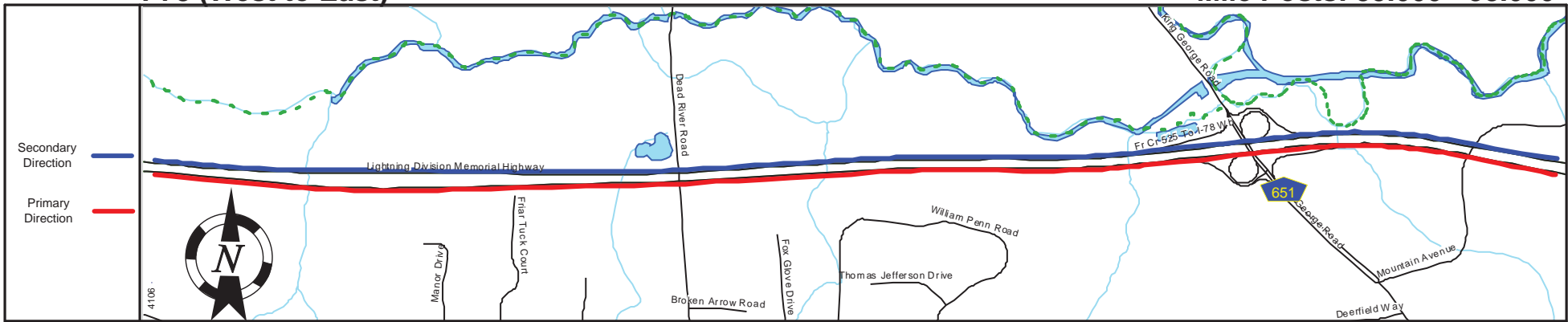
Pavement	36
Shoulder	12
Number of Lanes	3
Speed Limit	65
Street Name	Lightning Division Memorial Highway



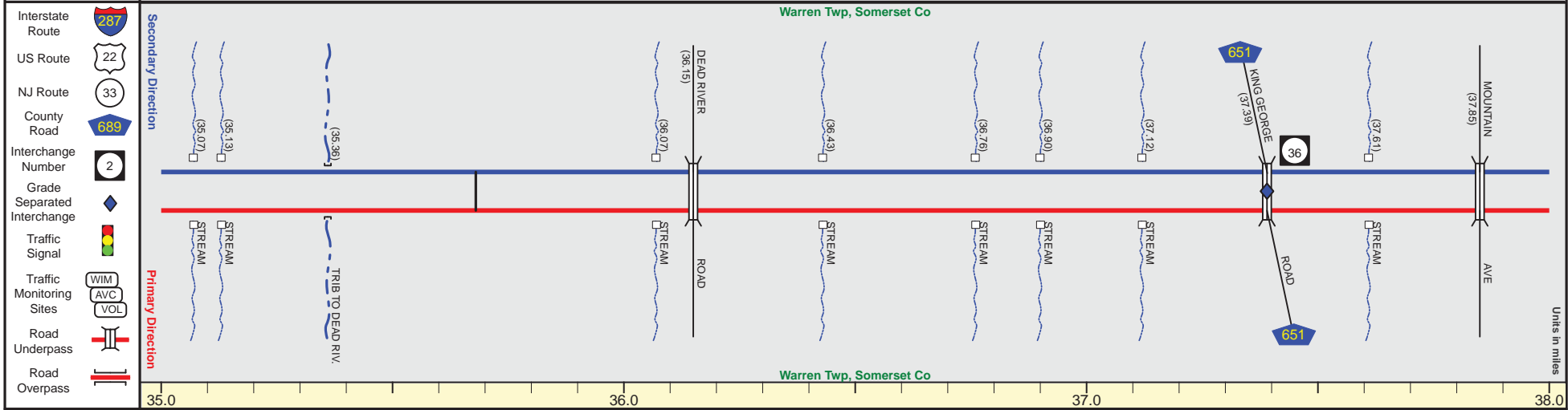
Street Name	Lightning Division Memorial Highway					
Jurisdiction	N.J.D.O.T.					
Functional Class	Urban Interstate					
Federal Aid - NHS Sy	STRAHNET Inter.					
Control Section	1817					
Speed Limit	65					
Number of Lanes	4	+			3	
Med. Type	Positive					
Med. Width	VAR					
Pavement	48	+			36	
Shoulder	12					
Traffic Volume	93,954 (2012)					
Traffic Sta. ID	1-5-111					
Structure No.	1817159,161		N/A	1817160	1817162	N/A
Enlarged Views						

I-78 (West to East)

Mile Posts: 35.000 - 38.000



Pavement	36
Shoulder	12
Number of Lanes	3
Speed Limit	65
Street Name	Lightning Division Memorial Highway



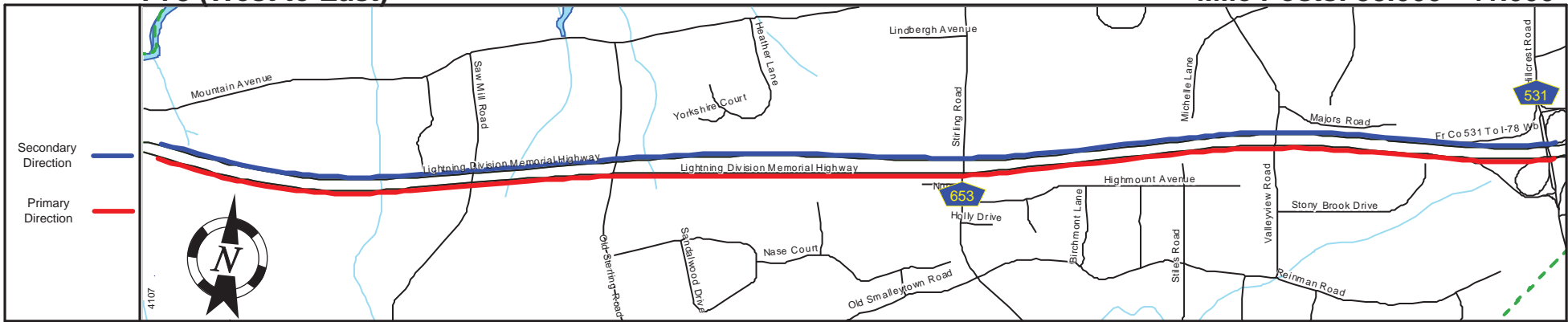
Street Name	Lightning Division Memorial Highway											
Jurisdiction	N.J.D.O.T.											
Functional Class	Urban Interstate											
Federal Aid - NHS Sy	STRAHNET Inter.											
Control Section	1817											
Speed Limit	65											
Number of Lanes	3											
Med. Type	Unprotected					Positive						
Med. Width	VAR					50						
Pavement	36											
Shoulder	12											
Traffic Volume												
Traffic Sta. ID												
Structure No.	N/A	N/A	1817163,164		N/A	1817165	N/A	N/A	1817166,167	1817168	N/A	1817170
Enlarged Views												

SRI = 0000078__

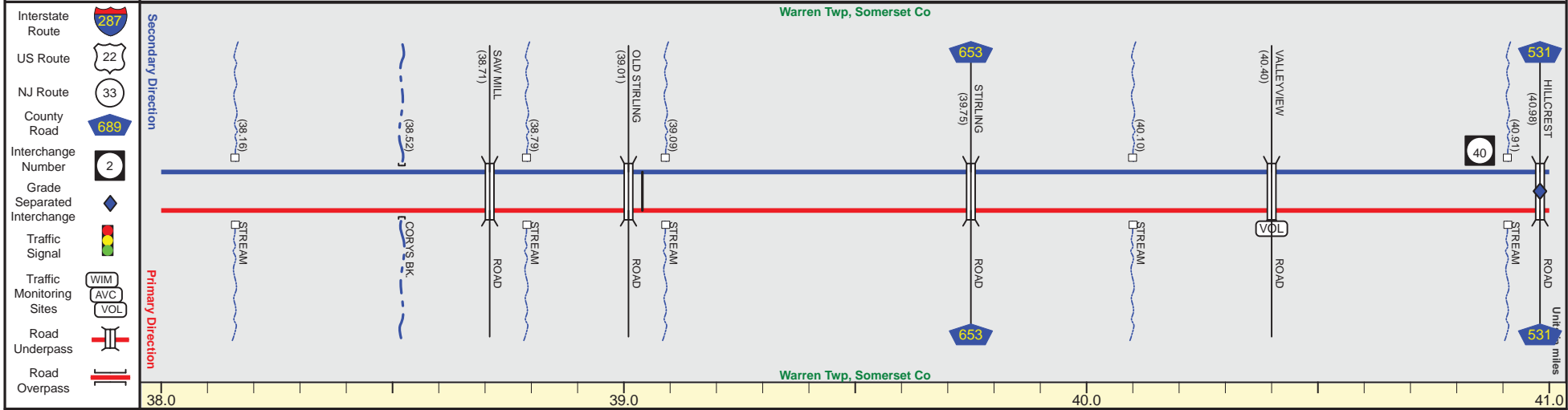
Date last inventoried: June 2013

I-78 (West to East)

Mile Posts: 38.000 - 41.000



Pavement	36
Shoulder	12
Number of Lanes	3
Speed Limit	65
Street Name	Lightning Division Memorial Highway



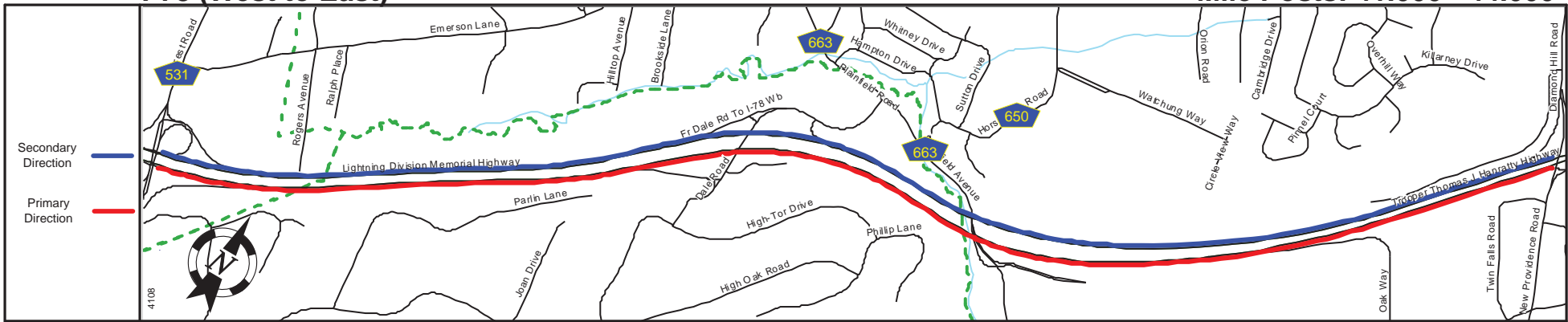
Street Name	Lightning Division Memorial Highway				
Jurisdiction	N.J.D.O.T.				
Functional Class	Urban Interstate				
Federal Aid - NHS Sy	STRAHNET Inter.				
Control Section	1817				
Speed Limit	65				
Number of Lanes	3				
Med. Type	Positive				
Med. Width	50	+			
Pavement	36				
Shoulder	12				
Traffic Volume	95,469 (2014)		44,520 (2014)		1,650 (2012)
Traffic Sta. ID	1-7-841		4-3-025		12c002r
Structure No.	N/A	1817171	1817172	N/A	1817173 N/A
Enlarged Views	N/A	1817174	N/A	1817175	N/A 1817177

SRI = 0000078

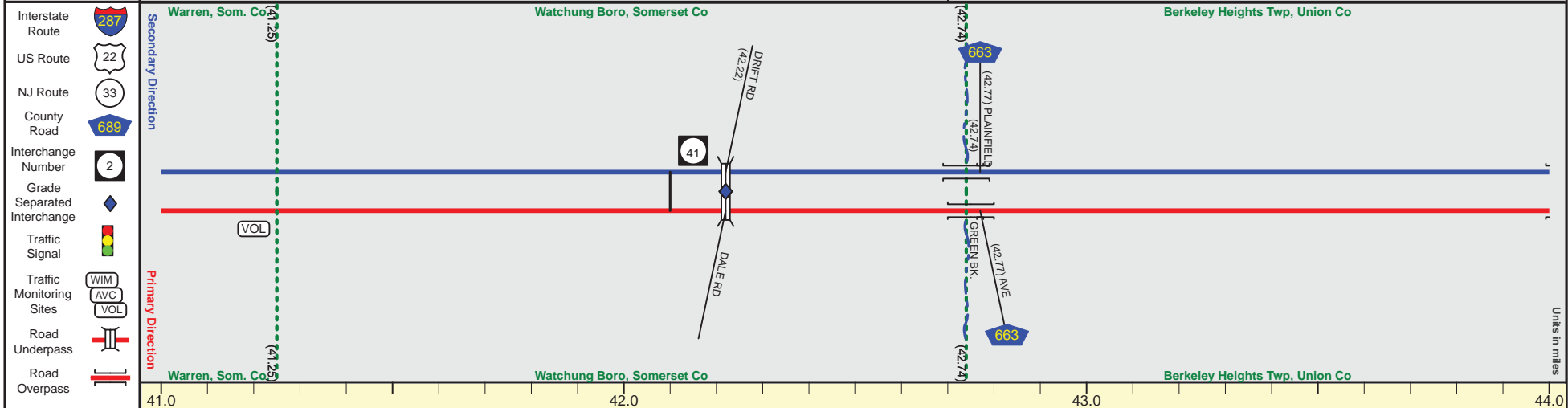
Date last inventoried: June 2013

I-78 (West to East)

Mile Posts: 41.000 - 44.000



Pavement	36
Shoulder	12
Number of Lanes	3
Speed Limit	65
Street Name	Lightning Division Memorial Highway Trooper Thomas J Hanratty Highway



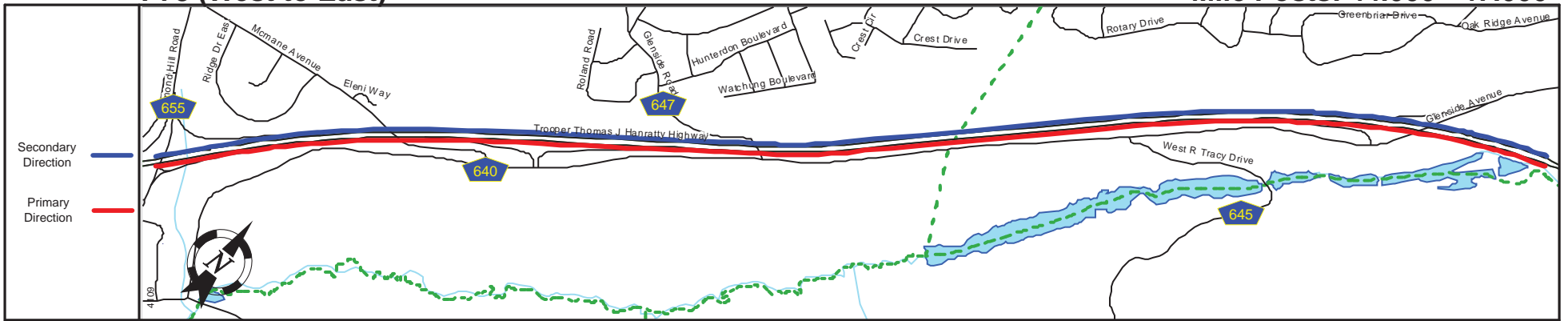
Street Name	Lightning Division Memorial Highway		Trooper Thomas J Hanratty Highway	
Jurisdiction	N.J.D.O.T.			
Functional Class	Urban Interstate			
Federal Aid - NHS Sy	STRAHNET Inter.			
Control Section	1817		2010	
Speed Limit	65			
Number of Lanes	3			
Med. Type	Positive			
Med. Width	VAR		22	
Pavement	36			
Shoulder	12			
Traffic Volume	1,650 (2012)	4,476 (2012)	92,519 (2014)	
Traffic Sta. ID	12c002r	12c003r	1-1-055	
Structure No.		1817178	1817179 1817180	
Enlarged Views				

SRI = 0000078__

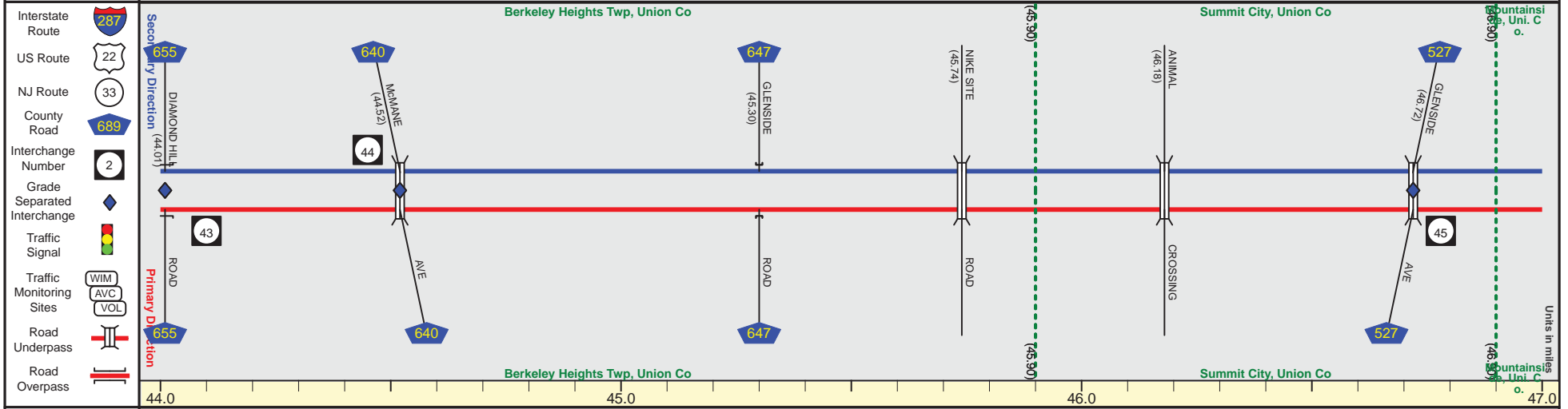
Date last inventoried: June 2013

I-78 (West to East)

Mile Posts: 44.000 - 47.000



Pavement	36
Shoulder	12
Number of Lanes	3
Speed Limit	65
Street Name	Trooper Thomas J Hanratty Highway



Street Name	Trooper Thomas J Hanratty Highway					
Jurisdiction	N.J.D.O.T.					
Functional Class	Urban Interstate					
Federal Aid - NHS Sy	STRAHNET Inter.					
Control Section	2010					
Speed Limit	65					
Number of Lanes	3					
Med. Type	Positive					
Med. Width	22					
Pavement	36					
Shoulder	12					
Traffic Volume						
Traffic Sta. ID						
Structure No.	2010154	2010155	2010156	2010157	2010152	2010158
Enlarged Views						

SRI = 0000078

Date last inventoried: June 2013

I-78 (West to East)

Mile Posts: 47.000 - 49.000

Local	Shoulder	12		15	
	Pavement	36		48	
	Number of Lanes	3		2	
	Shoulder				
Express	Shoulder				
	Pavement				
	Number of Lanes				
	Shoulder				
Structure No.					
Street Name		Trooper Thomas J Hanratty Highway			
Median Width		VAR		2	
Median Type		Unprotected		Positive	
Secondary Direction		Secondary Direction			
Secondary Express Dir.		Secondary Express Dir.			
Primary Express Dir.		Primary Express Dir.			
Primary Direction		Primary Direction			
Interstate Route					
US Route					
NJ Route					
County Road					
Interchange Number					
Grade Separated Interchange					
Traffic Signal					
Traffic Monitoring Sites					
Road Underpass					
Road Overpass					
MILES		47.0	48.0	49.0	
Street Name		Trooper Thomas J Hanratty Highway			
Jurisdiction		N.J.D.O.T.			
Functional Class		Urban Interstate			
Federal Aid - NHS Sy		STRAHNET Inter.			
Control Section		2010			
Speed Limit		65			
Express	Shoulder	12		5 + 30	
	Number of Lanes			2	
	Pavement			24	
	Shoulder			12	
Median Type		Positive			
Median Width		22		VAR	
Local	Shoulder			10 + 3	
	Number of Lanes	3		2	
	Pavement	36		24	
	Shoulder	12			
Structure No.		2010159	N/A	2010160, 2010161	2010162
Traffic Volume		91,989 (2011)			
Traffic Sta. ID		3-9-825			
Enlarged Views					

SRI = 0000078

Date last inventoried: June 2013

Local	Shoulder	12	
	Pavement	36	
	Number of Lanes	3	
	Shoulder	2	
Median Type	Positive	+	Curbed
	Median Width	VAR	4
Express	Shoulder	15	
	Pavement	24	
	Number of Lanes	2	
	Shoulder	15	
Structure No.			
Street Name	Trooper Thomas J Hanratty Highway		Lightning Division Memorial Highway
Median Width	10		VAR
Median Type	Positive		
Secondary Direction			
Secondary Express Dir.			
Primary Express Dir.			
Primary Direction			
Interstate Route			
US Route			
NJ Route			
County Road			
Interchange Number			
Grade Separated Interchange			
Traffic Signal			
Traffic Monitoring Sites			
Road Underpass			
Road Overpass			
MILES	51.0	52.0	53.0
Street Name	Trooper Thomas J Hanratty Highway		Lightning Division Memorial Highway
Jurisdiction	N.J.D.O.T.		
Functional Class	Urban Interstate		
Federal Aid - NHS Sy	STRAHNET Inter.		
Control Section	2011		
Speed Limit	65		
Express	Shoulder	10	3
	Number of Lanes	2	15
	Pavement	24	
	Shoulder	12	
Median Type	Curbed		
Median Width	3		
Local	Shoulder	3	
	Number of Lanes	3	
	Pavement	36	
	Shoulder	12	
Structure No.	2011150	2011151	2011152
Traffic Volume	36,773 (2011) 160,144 (2011)	45,574 (2011) 171,467 (2011)	47,901 (2011) 171,852 (2011)
Traffic Sta. ID	3-9E796 3-9-7963-9L796	3-9I795 3-9-795	3-9I794 3-9-794
Enlarged Views	2011150	2011151	2011152

I-78 (West to East)

Mile Posts: 53.000 - 55.000

Local	Shoulder	12	
	Pavement	36	
	Number of Lanes	3	
	Shoulder	2	
Median Type		Curbed	
Median Width		4	
Express	Shoulder	15	12
	Pavement	24	
	Number of Lanes	2	
	Shoulder	15	3
Structure No.			
Street Name		Lightning Division Memorial Highway	
Median Width		4	VAR
Median Type		Positive	
Secondary Direction			
Secondary Express Dir.			
Primary Express Dir.			
Primary Direction			
Interstate Route			
US Route			
NJ Route			
County Road			
Interchange Number			
Grade Separated Interchange			
Traffic Signal			
Traffic Monitoring Sites			
Road Underpass			
Road Overpass			
MILES	53.0	54.0	55.0
<p>Union Twp, Union Co Hillside Twp, Union Co Livingston, Ess. Co. Newark City, Essex Co</p>			
<p>Secondary Direction Primary Direction</p>			
<p>Units in miles</p>			
<p>Street Name: Lightning Division Memorial Highway</p>			
<p>Jurisdiction: N.J.D.O.T.</p>			
<p>Functional Class: Urban Interstate</p>			
<p>Federal Aid - NHS Sy: STRAHNET Inter.</p>			
Control Section		2011	0723
Speed Limit		65	
Express	Shoulder	15	3
	Number of Lanes	2	
	Pavement	24	
	Shoulder	12	
Median Type		Curbed	
Median Width		3	
Local	Shoulder	3	
	Number of Lanes	3	
	Pavement	36	
	Shoulder	12	
Structure No.	N/A	2011158, 2011159, 2011160, 2011162, 2011164, 2011166	2011168, 2011167, 2011169, 2011170
Traffic Volume			
Traffic Sta. ID			
Enlarged Views			

SRI = 0000078

Date last inventoried: June 2013

I-78 (West to East)

Mile Posts: 55.000 - 57.000

Local	Shoulder	12	
	Pavement	36	24
	Number of Lanes	3	2
	Shoulder	2	3
Median Type		Curbed	
Median Width		4	
Express	Shoulder	12	
	Pavement	24	
	Number of Lanes	2	
	Shoulder	3	5
Structure No.		0723161	
Street Name		Lightning Division Memorial Highway	
Median Width		VAR	
Median Type		Positive	
Secondary Direction			
Secondary Express Dir.			
Primary Express Dir.			
Primary Direction			
Interstate Route			
US Route			
NJ Route			
County Road			
Interchange Number			
Grade Separated Interchange			
Traffic Signal			
Traffic Monitoring Sites			
Road Underpass			
Road Overpass			
Newark City, Essex Co			
Secondary Direction			
Primary Direction			
Newark City, Essex Co			
MILES	55.0	56.0	57.0
Street Name	Lightning Division Memorial Highway		
Jurisdiction	N.J.D.O.T.		
Functional Class	Urban Interstate		
Federal Aid - NHS Sy	STRAHNET Inter.		
Control Section	0723		0724
Speed Limit	65		
Express	Shoulder	3	
	Number of Lanes	2	
	Pavement	24	
	Shoulder	12	
Median Type		Curbed	
Median Width		3	
Local	Shoulder	3	
	Number of Lanes	3	
	Pavement	36	
	Shoulder	12	
Structure No.		0723152	0723153 0723154 0723155 0723156 0723157 0723165 0723170 0724150
Traffic Volume			
Traffic Sta. ID			
Enlarged Views			

SRI = 0000078

Date last inventoried: June 2013

See Enlarged View #1

I-78 (West to East)

Mile Posts: 57.000 - 59.000

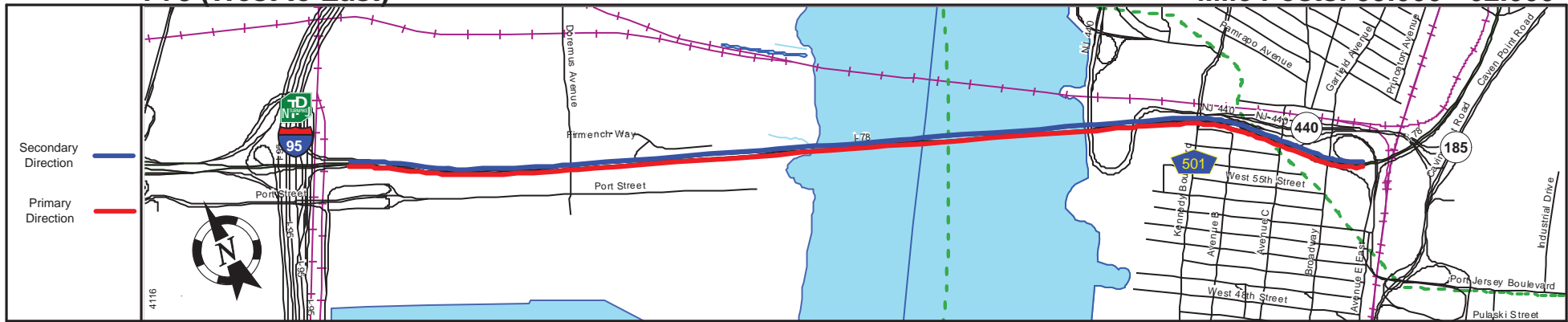
Local	Shoulder	12	10	0	12		
	Pavement	36	24	24	20	36	24
	Number of Lanes	3	2	3	2	3	2
	Shoulder	2			0		
Median Type	Curbed			Unprotected		Curbed	
Median Width	4	10	VAR				
Express	Shoulder	12					
	Pavement	24					
	Number of Lanes	2		1	2		
	Shoulder	5					
Structure No.							
Street Name	Lightning Division Memorial Highway					I-78	
Median Width	VAR						
Median Type	Positive						
Secondary Direction							
Secondary Express Dir.							
Primary Express Dir.							
Primary Direction							
Interstate Route							
US Route							
NJ Route							
County Road							
Interchange Number							
Grade Separated Interchange							
Traffic Signal							
Traffic Monitoring Sites							
Road Underpass							
Road Overpass							
MILES	57.0		58.0		59.0		
Street Name	Lightning Division Memorial Highway					I-78	
Jurisdiction	N.J.D.O.T.					New Jersey Turnpike Authority	
Functional Class	Urban Interstate						
Federal Aid - NHS Sy	STRAHNET Inter.						
Control Section	0724		0725	0700			
Speed Limit	65		50				
Express	Shoulder	5	3	5	0		
	Number of Lanes	2		3			
	Pavement	24		36			
	Shoulder	12					
Median Type	Curbed		Unprotected		Positive		
Median Width	3	VAR				4	
Local	Shoulder	3					
	Number of Lanes	3	2	3	2		
	Pavement	36	24	36	24		
	Shoulder	12					
Structure No.	0713151	0725161 0725166	0725161,162	0703150	N/A		
Traffic Volume							
Traffic Sta. ID							
Enlarged Views	See Enlarged View #51						

SRI = 0000078

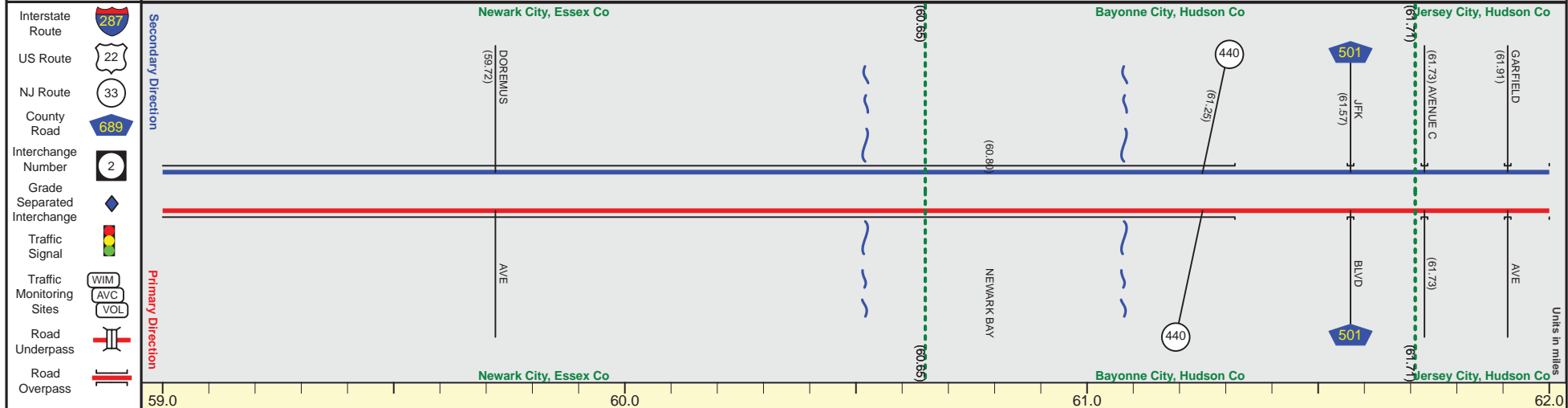
Date last inventoried: June 2013

I-78 (West to East)

Mile Posts: 59.000 - 62.000



Pavement	24
Shoulder	12
Number of Lanes	2
Speed Limit	55
Street Name	I-78



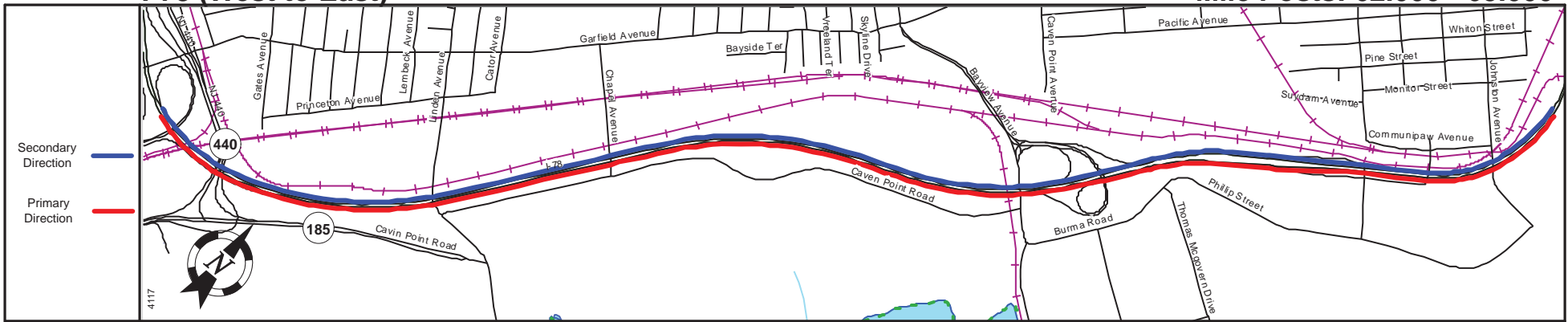
Street Name	Vincent R Casciano Memorial Bridge		
Jurisdiction	New Jersey Turnpike Authority		
Functional Class	Urban Interstate		
Federal Aid - NHS Sy	STRAHNET Inter.		
Control Section	0700	+	0900
Speed Limit	50		
Number of Lanes	2		
Med. Type	Positive		
Med. Width	4		
Pavement	24		
Shoulder	12		
Traffic Volume			
Traffic Sta. ID			
Structure No.	TPKN0.75	N/A	TPKN3.00 TPKN3.24 TPKN3.39
Enlarged Views			

SRI = 0000078__


Date last inventoried: June 2013

I-78 (West to East)

Mile Posts: 62.000 - 65.000



Pavement	24
Shoulder	12
Number of Lanes	2 + 5 + 2
Speed Limit	55
Street Name	I-78



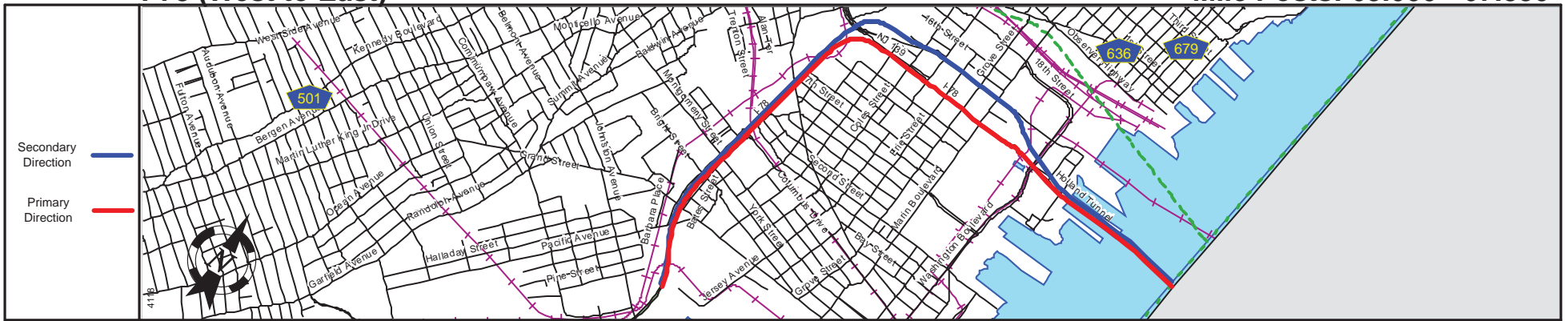
Street Name	I-78
Jurisdiction	New Jersey Turnpike Authority
Functional Class	Urban Interstate
Federal Aid - NHS Sy	STRAHNET Inter.
Control Section	0900
Speed Limit	50
Number of Lanes	2 + 5 + 2
Med. Type	Positive
Med. Width	4
Pavement	24
Shoulder	12
Traffic Volume	
Traffic Sta. ID	
Structure No.	TPKN 3.53 N4.12 N4.52 N5.34 N5.56 N5.66
Enlarged Views	

SRI = 0000078__

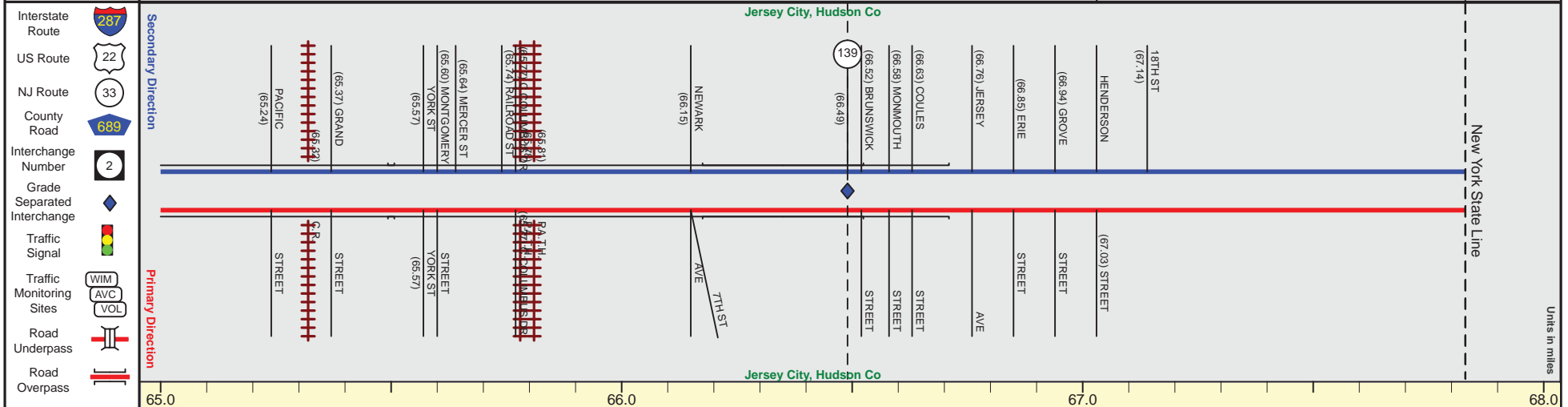
Date last inventoried: June 2013

I-78 (West to East)

Mile Posts: 65.000 - 67.830



Pavement	24				
Shoulder	12				
Number of Lanes	2	5	6		2
Speed Limit	55		25		35
Street Name	I-78				Holland Tunnel



Street Name	I-78								
Jurisdiction	New Jersey Turnpike Authority								
Functional Class	Urban Interstate								
Federal Aid - NHS Sy	STRAHNET Inter								
Control Section	0900								
Speed Limit	50		25				35		
Number of Lanes	2		5		6			2	
Med. Type	Positive								
Med. Width	3								
Pavement	24								
Shoulder	12						0		
Traffic Volume									
Traffic Sta. ID									
Structure No.	VIADUCT								
Enlarged Views									

SRI = 0000078__

Date last inventoried: June 2013

MP 67.83 = End Duplic. With NJ 139 MP=2.77
End I-78 MP=67.83