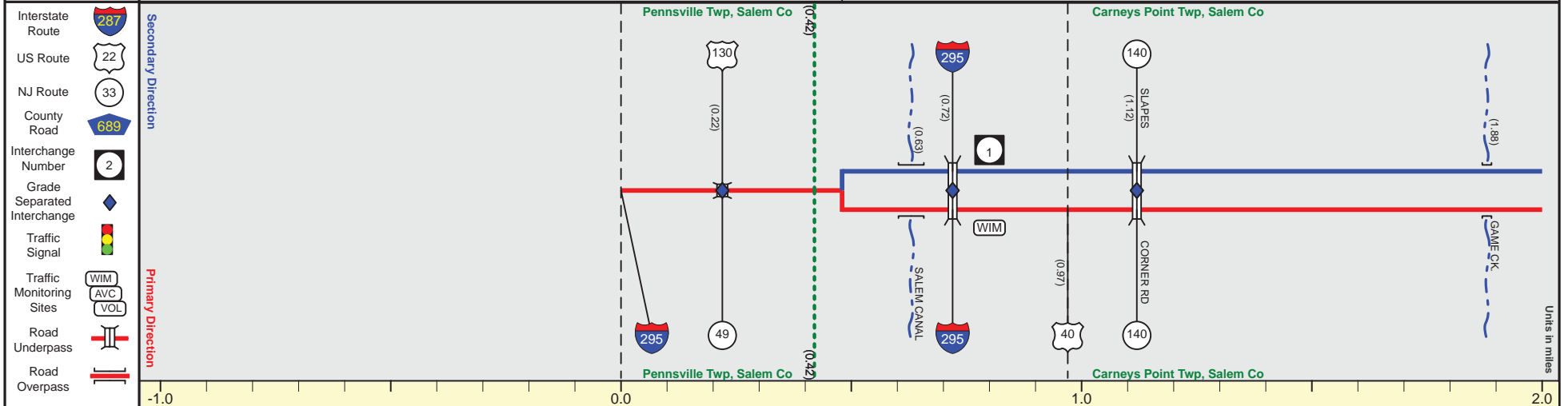


NEW JERSEY TURNPIKE (South to North)

Mile Posts: 0.000 - 2.000



Pavement	24
Shoulder	10
Number of Lanes	2
Speed Limit	50 + 65
Street Name	New Jersey Turnpike



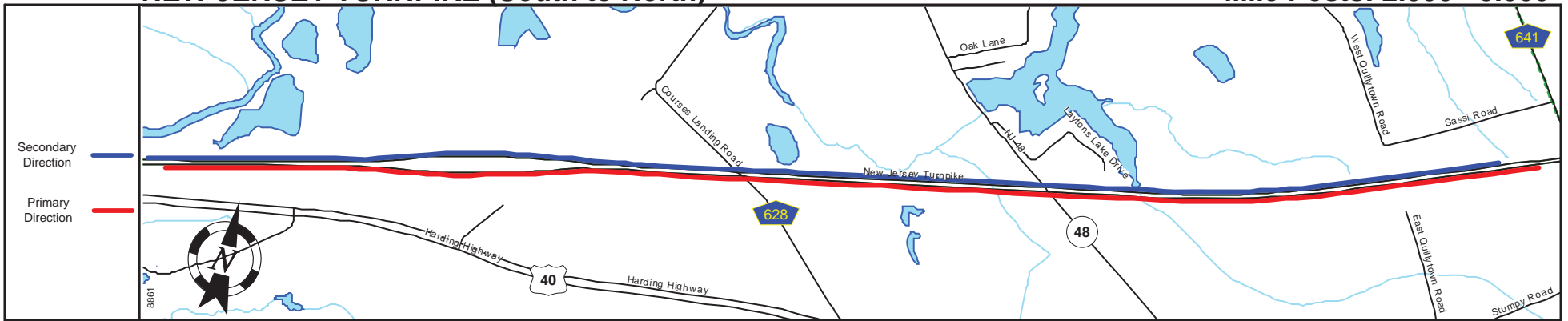
Street Name	New Jersey Turnpike	
Jurisdiction	New Jersey Turnpike Authority	
Functional Class	Urban Principal Arterial	Freeway/Expressway
Federal Aid - NHS Sy	NHS	Rural Principal Arterial Freeway/Expressway
Control Section	1711	1700
Speed Limit	50	65
Number of Lanes	3	2
Med. Type	Positive	
Med. Width	36	24
Pavement	36	24
Shoulder	10	
Traffic Volume		
Traffic Sta. ID		
Structure No.	N/A	N/A
Enlarged Views		See Enlarged View #26

SRI = 0000700

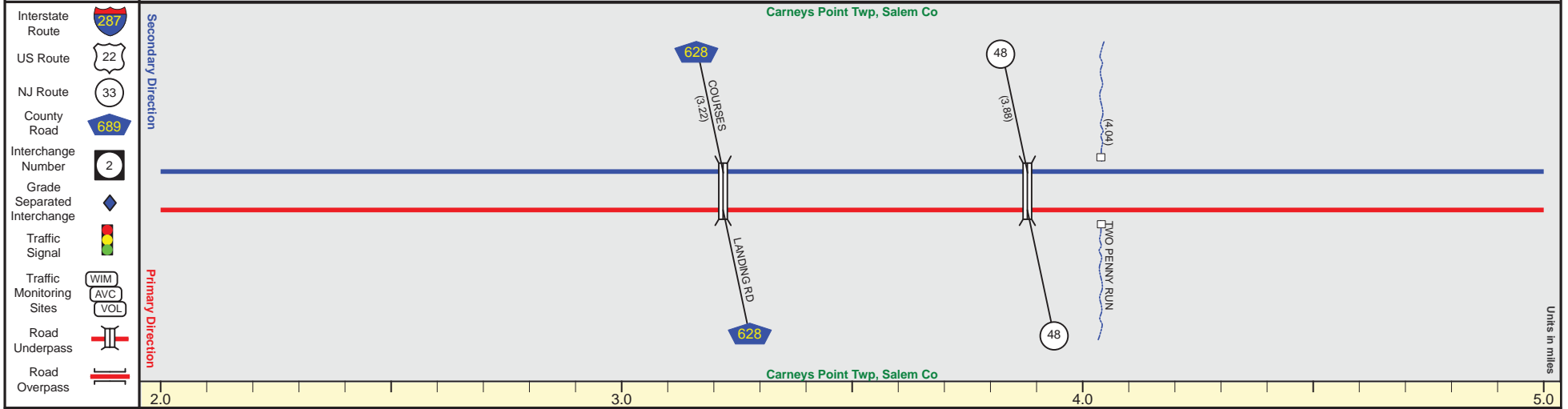
Date last inventoried: August 2014

NEW JERSEY TURNPIKE (South to North)

Mile Posts: 2.000 - 5.000



Pavement	24
Shoulder	10
Number of Lanes	2
Speed Limit	65
Street Name	New Jersey Turnpike



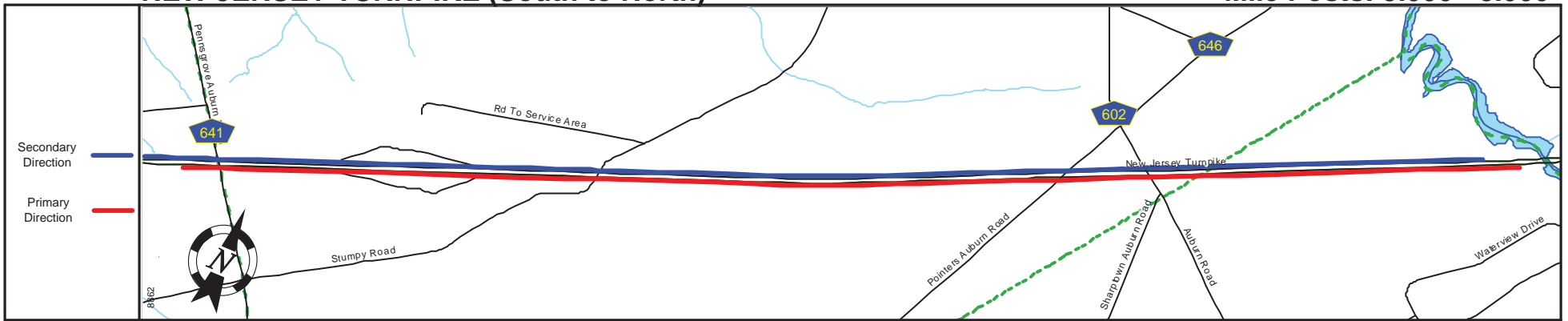
Street Name	New Jersey Turnpike	
Jurisdiction	New Jersey Turnpike Authority	
Functional Class	Rural Principal Arterial Freeway/Expressway	
Federal Aid - NHS Sy	NHS	
Control Section	1700	
Speed Limit	65	
Number of Lanes	2	
Med. Type	Positive	
Med. Width	18	
Pavement	24	
Shoulder	10	
Traffic Volume		
Traffic Sta. ID		
Structure No.	N/A	TPKM00372
Enlarged Views		

SRI = 0000700__

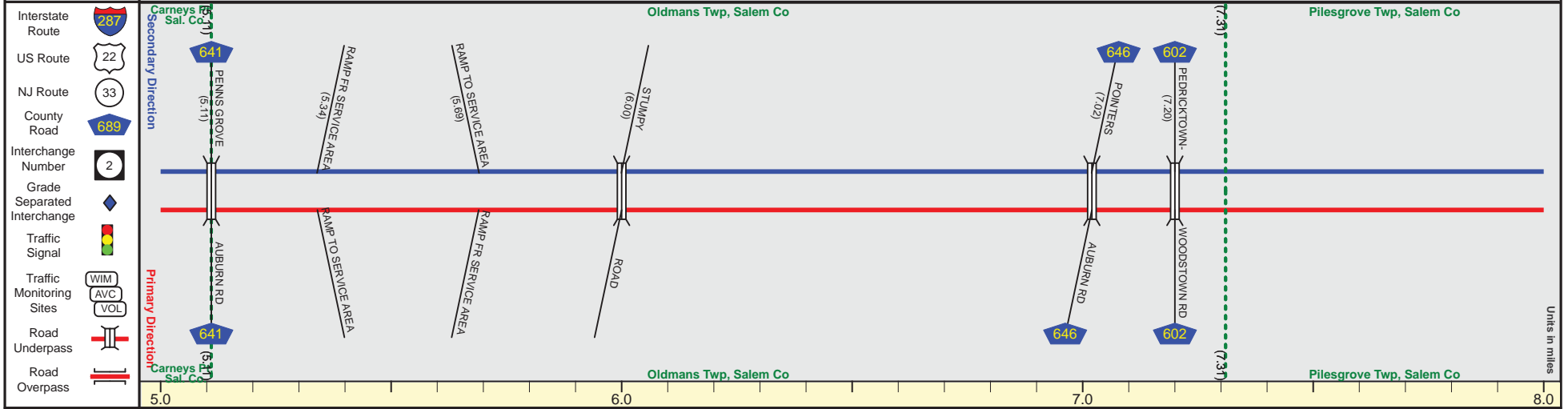
Date last inventoried: August 2014

NEW JERSEY TURNPIKE (South to North)

Mile Posts: 5.000 - 8.000



Pavement	24
Shoulder	10
Number of Lanes	2
Speed Limit	65
Street Name	New Jersey Turnpike



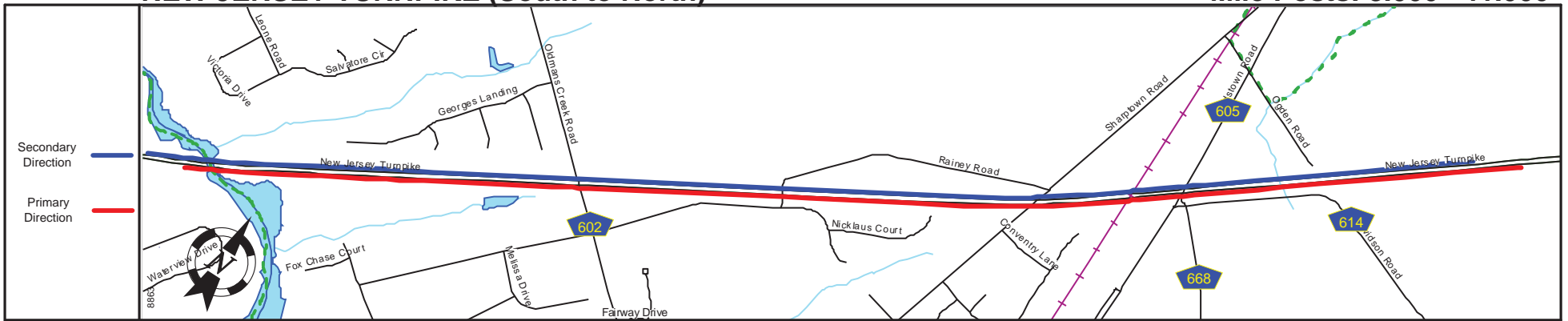
Street Name	New Jersey Turnpike	
Jurisdiction	New Jersey Turnpike Authority	
Functional Class	Rural Principal Arterial Freeway/Expressway	Urban Principal Arterial Freeway/Expressway
Federal Aid - NHS Sy	NHS	
Control Section	1700	
Speed Limit	65	
Number of Lanes	2	
Med. Type	Positive	
Med. Width	18	
Pavement	24	
Shoulder	10	
Traffic Volume		
Traffic Sta. ID		
Structure No.	N/A	N/A
Enlarged Views		

SRI = 0000700__

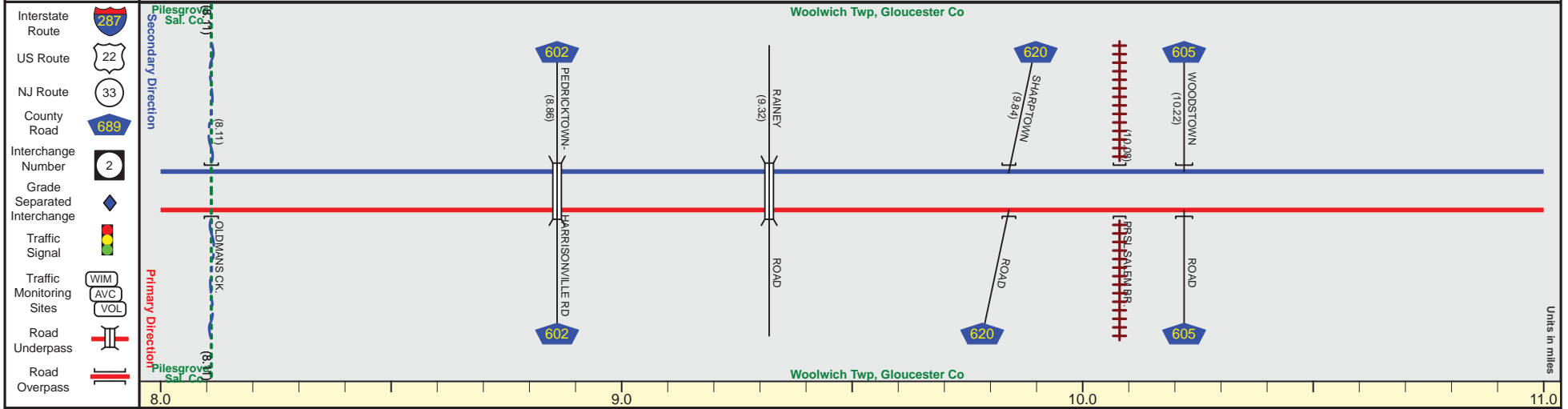
Date last inventoried: August 2014

NEW JERSEY TURNPIKE (South to North)

Mile Posts: 8.000 - 11.000



Pavement	24
Shoulder	10
Number of Lanes	2
Speed Limit	65
Street Name	New Jersey Turnpike



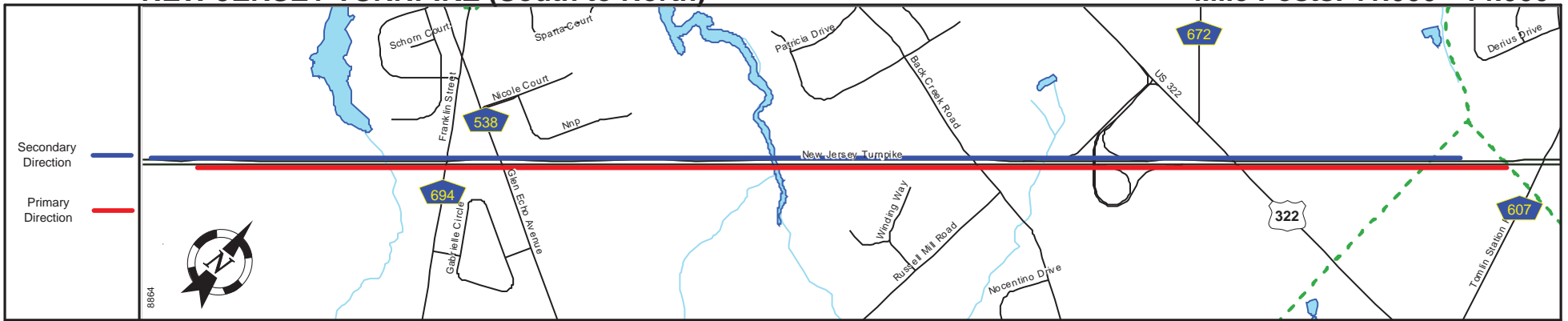
Street Name	New Jersey Turnpike				
Jurisdiction	New Jersey Turnpike Authority				
Functional Class	Urban Principal Arterial Freeway/Expressway				
Federal Aid - NHS Sys	NHS				
Control Section	1700				0800
Speed Limit	65				
Number of Lanes	2				
Med. Type	Positive				
Med. Width	18				
Pavement	24				
Shoulder	10				
Traffic Volume					
Traffic Sta. ID					
Structure No.	M007850	N/A	N/A	M009710	M009930 M010040
Enlarged Views					

SRI = 0000700

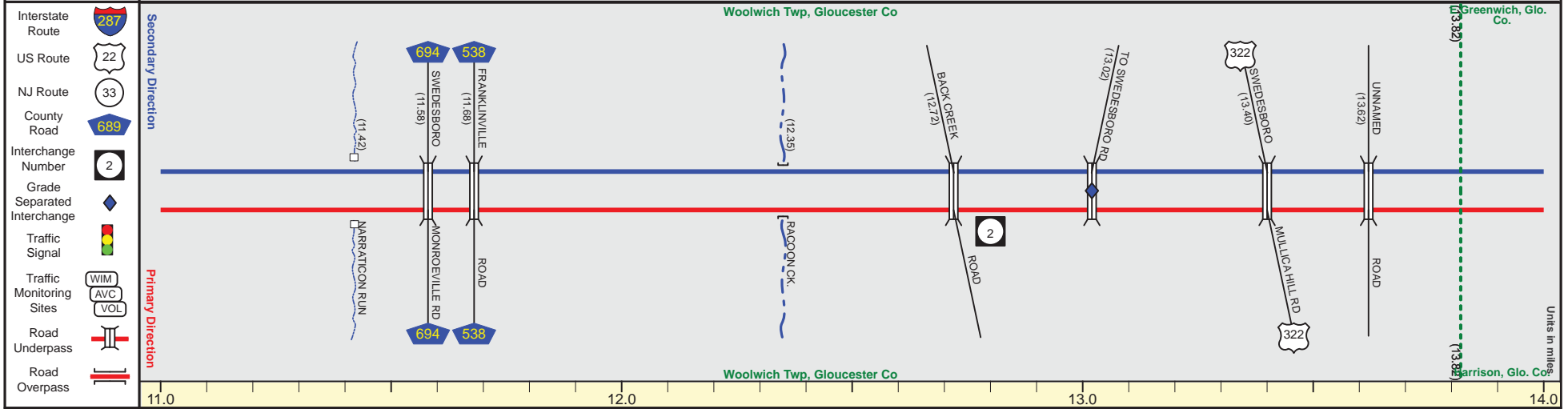
Date last inventoried: August 2014

NEW JERSEY TURNPIKE (South to North)

Mile Posts: 11.000 - 14.000



Pavement	24
Shoulder	10
Number of Lanes	2
Speed Limit	65
Street Name	New Jersey Turnpike



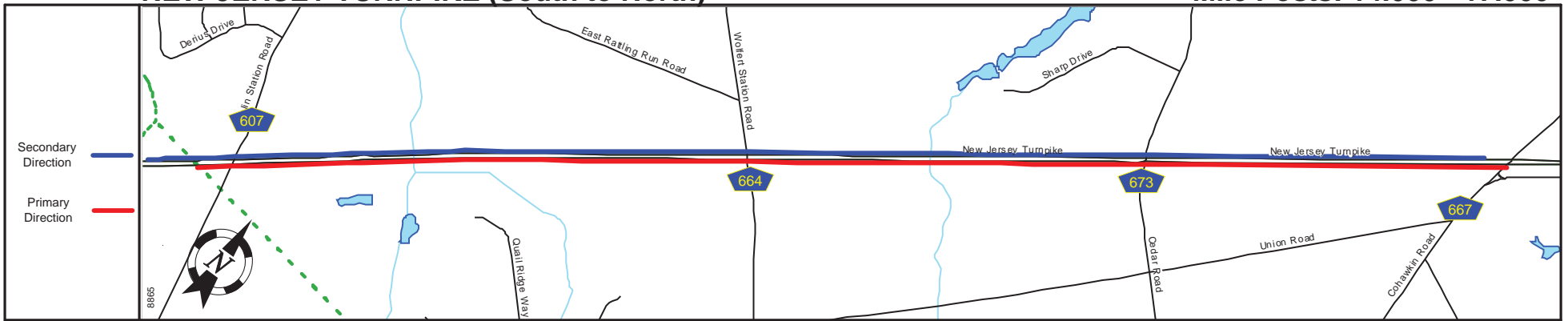
Street Name	New Jersey Turnpike							
Jurisdiction	New Jersey Turnpike Authority							
Functional Class	Urban Principal Arterial Freeway/Expressway							
Federal Aid - NHS Sy	NHS							
Control Section	0800							
Speed Limit	65							
Number of Lanes	2							
Med. Type	Positive							
Med. Width	18							
Pavement	24							
Shoulder	10							
Traffic Volume								
Traffic Sta. ID								
Structure No.	N/A	N/A	N/A	M012130	N/A	N/A	TPKM013180	N/A
Enlarged Views								

SRI = 0000700__

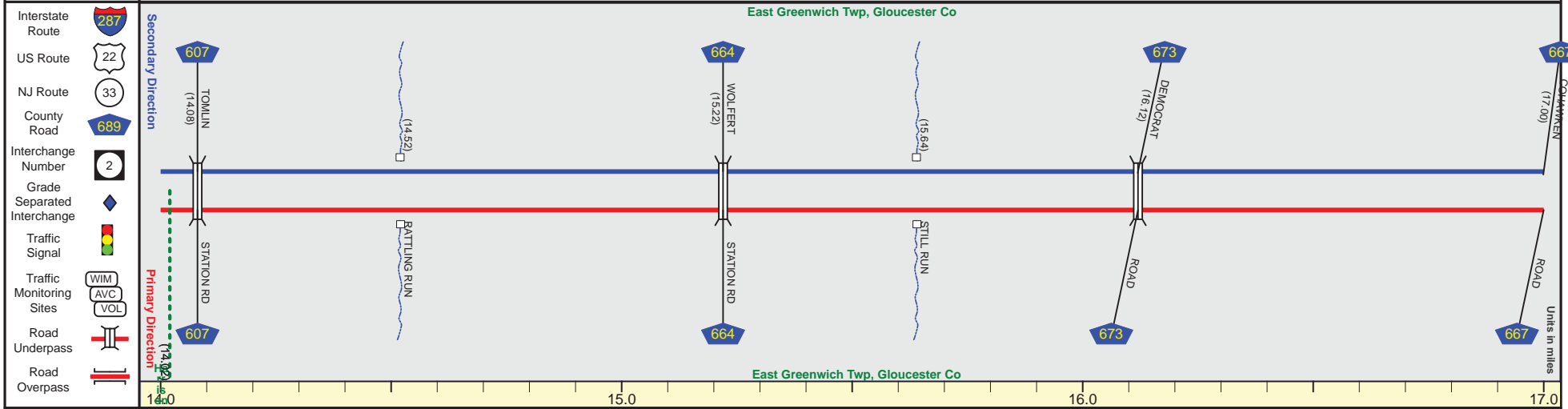
Date last inventoried: August 2014

NEW JERSEY TURNPIKE (South to North)

Mile Posts: 14.000 - 17.000



Pavement	24
Shoulder	10
Number of Lanes	2
Speed Limit	65
Street Name	New Jersey Turnpike



Street Name	New Jersey Turnpike					
Jurisdiction	New Jersey Turnpike Authority					
Functional Class	Urban Principal Arterial Freeway/Expressway					
Federal Aid - NHS Sy	NHS					
Control Section	0800					
Speed Limit	65					
Number of Lanes	2					
Med. Type	Positive					
Med. Width	18					
Pavement	24					
Shoulder	10					
Traffic Volume						
Traffic Sta. ID						
Structure No.	N/A	N/A	N/A	N/A	N/A	N/A
Enlarged Views						

SRI = 0000700__

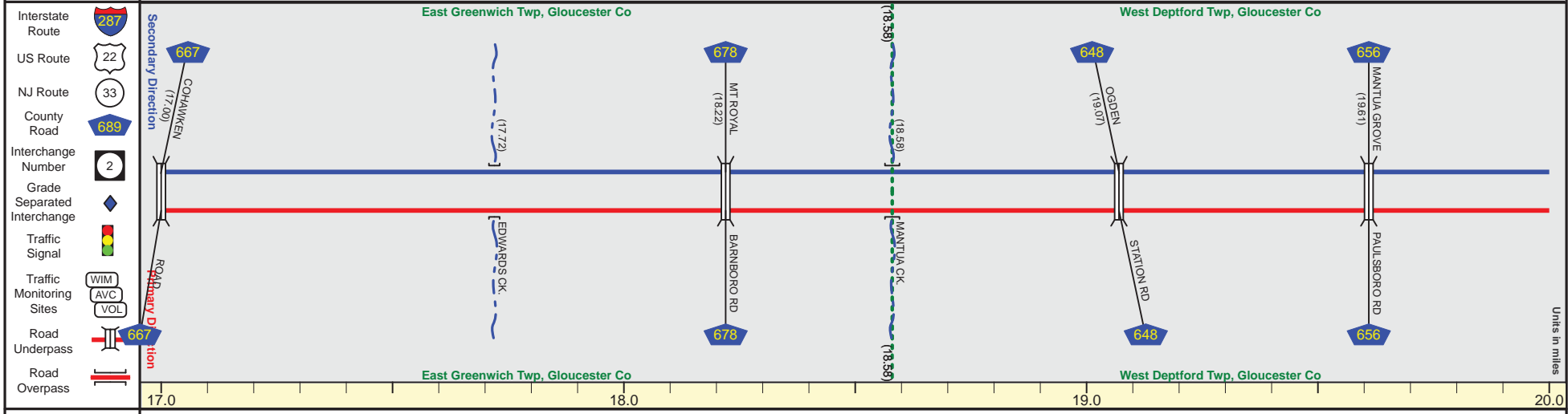
Date last inventoried: August 2014

NEW JERSEY TURNPIKE (South to North)

Mile Posts: 17.000 - 20.000



Pavement	24
Shoulder	10
Number of Lanes	2
Speed Limit	65
Street Name	New Jersey Turnpike



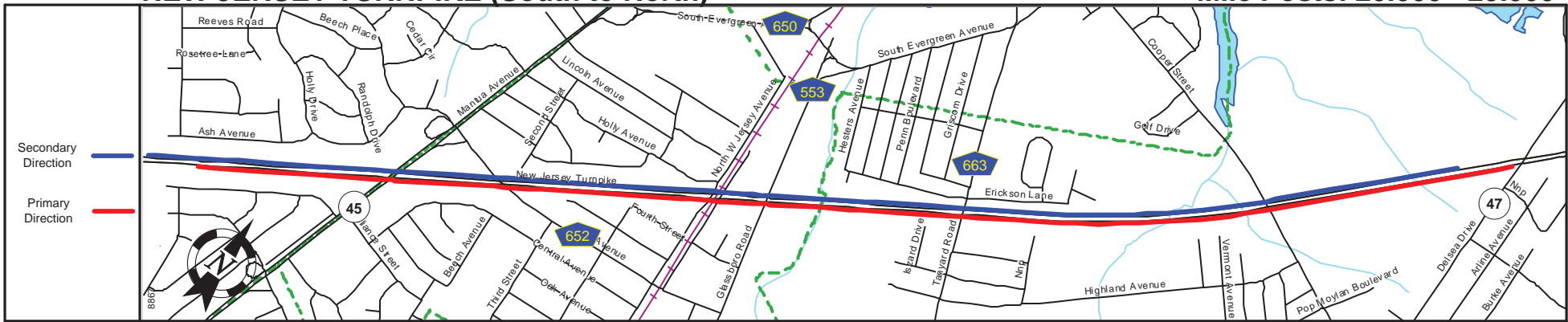
Street Name	New Jersey Turnpike				
Jurisdiction	New Jersey Turnpike Authority				
Functional Class	Urban Principal Arterial Freeway/Expressway				
Federal Aid - NHS Sy	NHS				
Control Section	0800				
Speed Limit	65				
Number of Lanes	2				
Med. Type	Positive				
Med. Width	18				
Pavement	24				
Shoulder	10				
Traffic Volume					
Traffic Sta. ID					
Structure No.	N/A	M017500	N/A	M018450	N/A
Enlarged Views				See Enlarged View #28A	See Enlarged View #28B

SRI = 0000700__

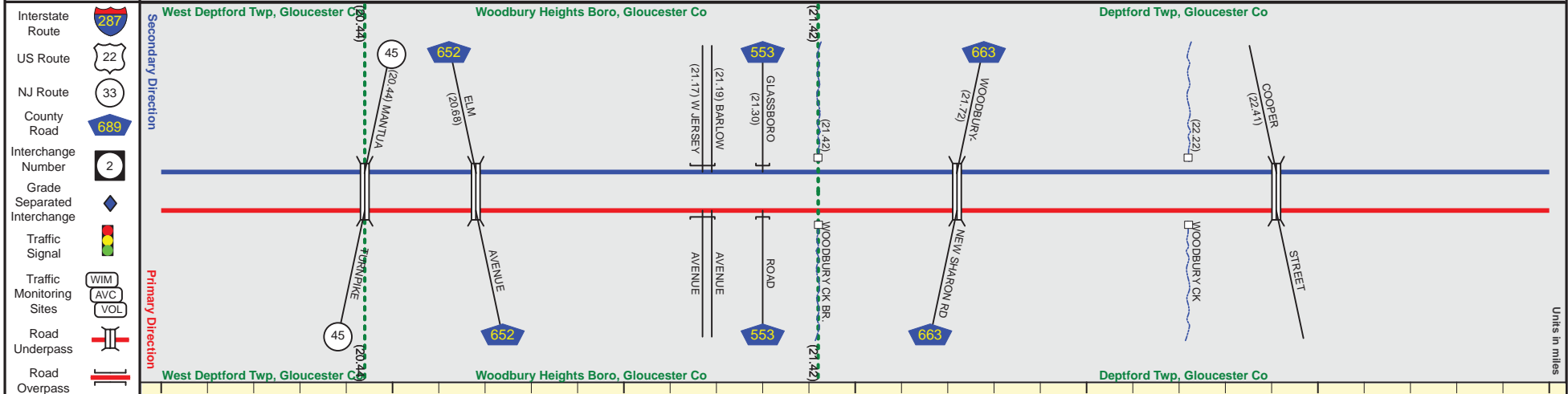
Date last inventoried: August 2014

NEW JERSEY TURNPIKE (South to North)

Mile Posts: 20.000 - 23.000



Pavement	24
Shoulder	10
Number of Lanes	2
Speed Limit	65
Street Name	New Jersey Turnpike



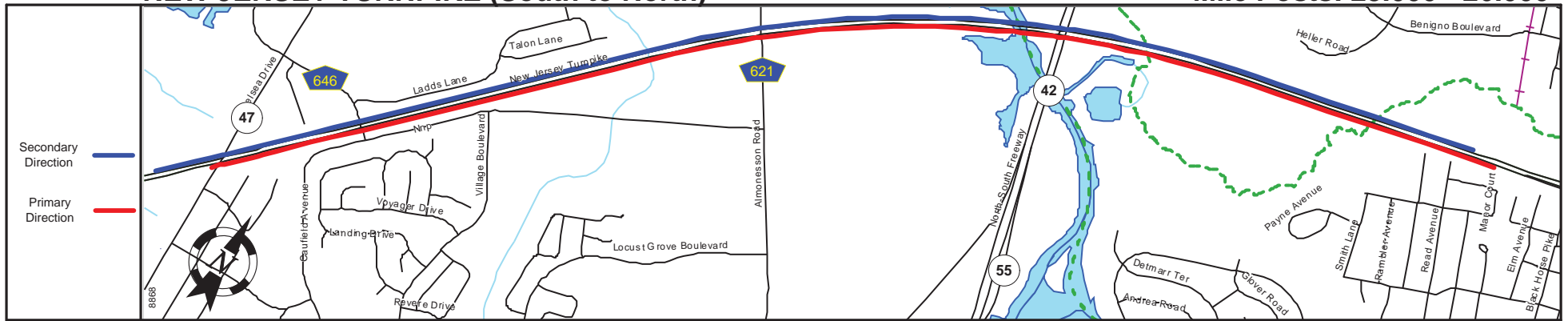
Street Name	New Jersey Turnpike							
Jurisdiction	New Jersey Turnpike Authority							
Functional Class	Urban Principal Arterial Freeway/Expressway							
Federal Aid - NHS Sy	NHS							
Control Section	0800							
Speed Limit	65							
Number of Lanes	2							
Med. Type	Positive							
Med. Width	18							
Pavement	24							
Shoulder	10							
Traffic Volume								
Traffic Sta. ID								
Structure No.	0809153	N/A	M02p960	M02j080	N/A	N/A	N/A	N/A
Enlarged Views	See Enlarged View #28B							

SRI = 0000700

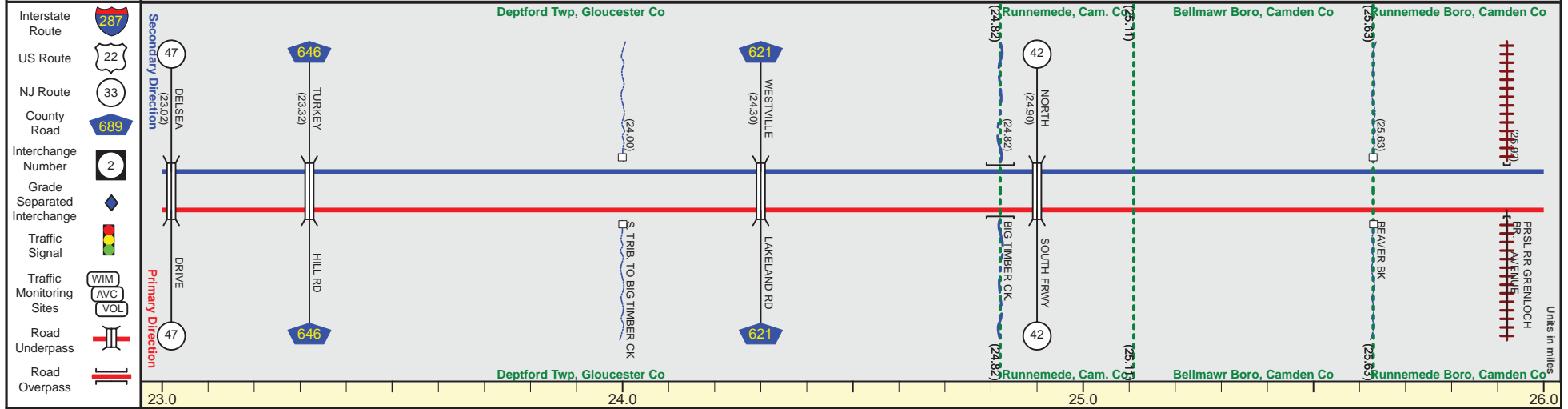
Date last inventoried: August 2014

NEW JERSEY TURNPIKE (South to North)

Mile Posts: 23.000 - 26.000



Pavement	24
Shoulder	10
Number of Lanes	2
Speed Limit	65
Street Name	New Jersey Turnpike



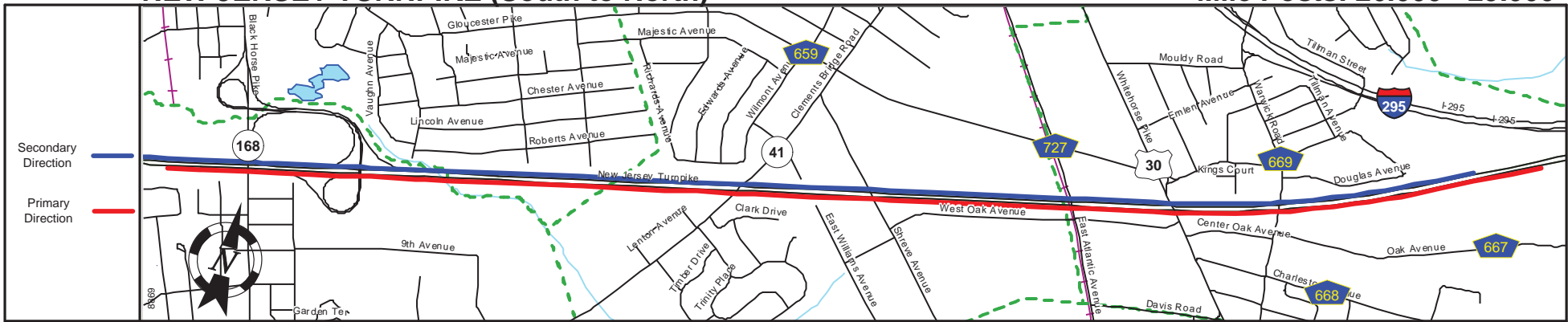
Street Name	New Jersey Turnpike	
Jurisdiction	New Jersey Turnpike Authority	
Functional Class	Urban Principal Arterial Freeway/Expressway	
Federal Aid - NHS Sy	NHS	
Control Section	0800	0400
Speed Limit	65	
Number of Lanes	2	
Med. Type	Positive	
Med. Width	18	
Pavement	24	
Shoulder	10	
Traffic Volume		
Traffic Sta. ID		
Structure No.	N/A	N/A
Enlarged Views	N/A	N/A

SRI = 0000700__

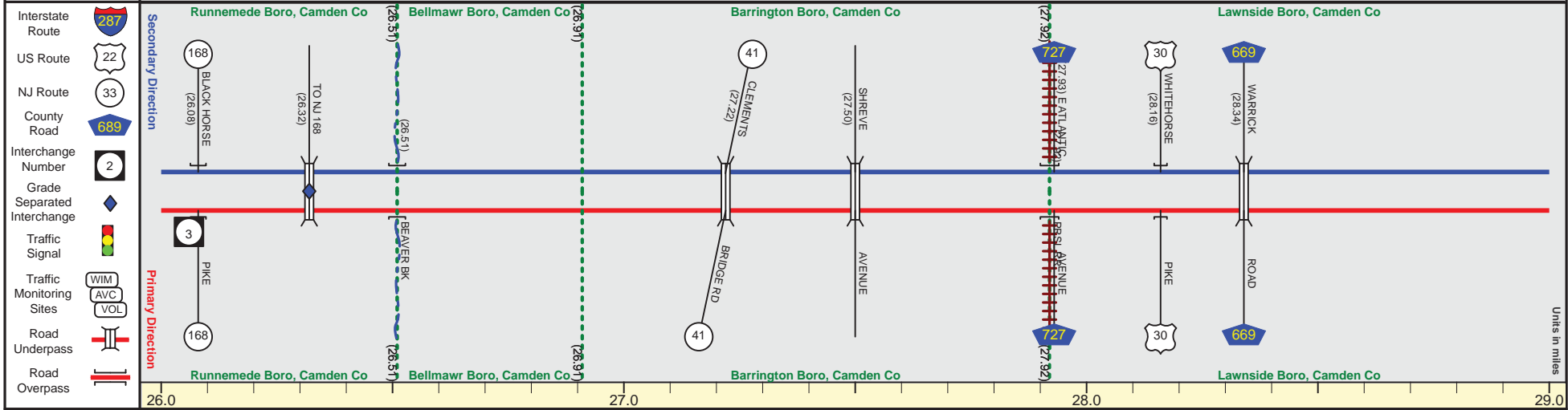
Date last inventoried: August 2014

NEW JERSEY TURNPIKE (South to North)

Mile Posts: 26.000 - 29.000



Pavement	24
Shoulder	10
Number of Lanes	2
Speed Limit	65
Street Name	New Jersey Turnpike



Street Name	New Jersey Turnpike							
Jurisdiction	New Jersey Turnpike Authority							
Functional Class	Urban Principal Arterial Freeway/Expressway							
Federal Aid - NHS Sy	NHS							
Control Section	0400							
Speed Limit	65							
Number of Lanes	2							
Med. Type	Positive							
Med. Width	18							
Pavement	24							
Shoulder	10							
Traffic Volume								
Traffic Sta. ID								
Structure No.	M025880	N/A	M02613A	N/A	N/A	M027710	M027950	N/A
Enlarged Views								

SRI = 0000700

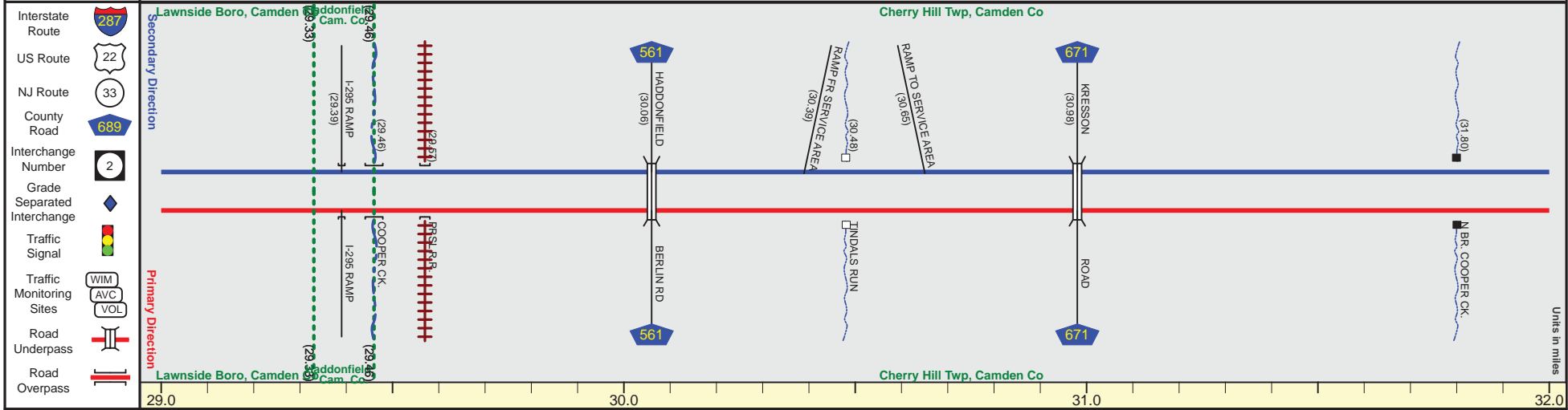
Date last inventoried: August 2014

NEW JERSEY TURNPIKE (South to North)

Mile Posts: 29.000 - 32.000



Pavement	24
Shoulder	10
Number of Lanes	2
Speed Limit	65
Street Name	New Jersey Turnpike



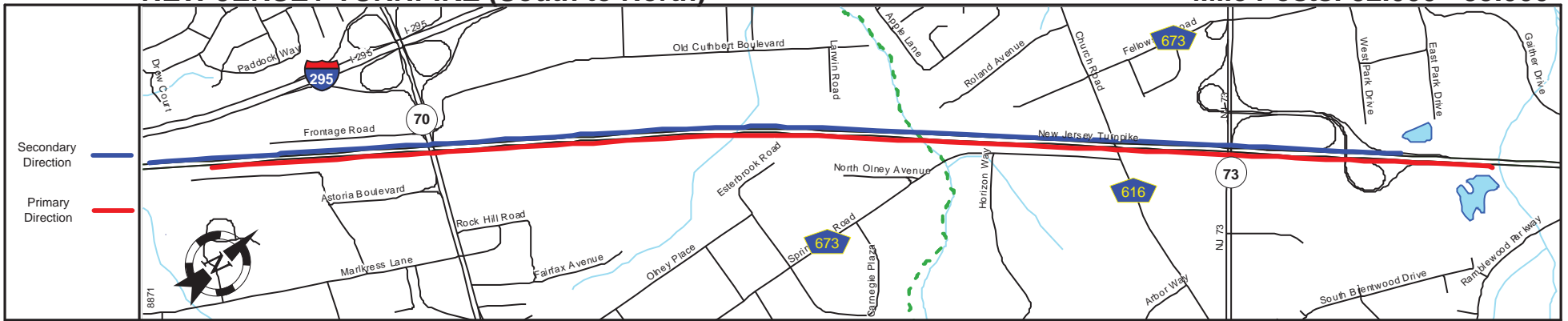
Street Name	New Jersey Turnpike			
Jurisdiction	New Jersey Turnpike Authority			
Functional Class	Urban Principal Arterial Freeway/Expressway			
Federal Aid - NHS Sy	NHS			
Control Section	0400			
Speed Limit	65			
Number of Lanes	2			
Med. Type	Positive			
Med. Width	18			
Pavement	24			
Shoulder	10			
Traffic Volume				
Traffic Sta. ID				
Structure No.	N/A M029240 M029350	N/A	N/A	N/A M031580
Enlarged Views				

SRI = 0000700

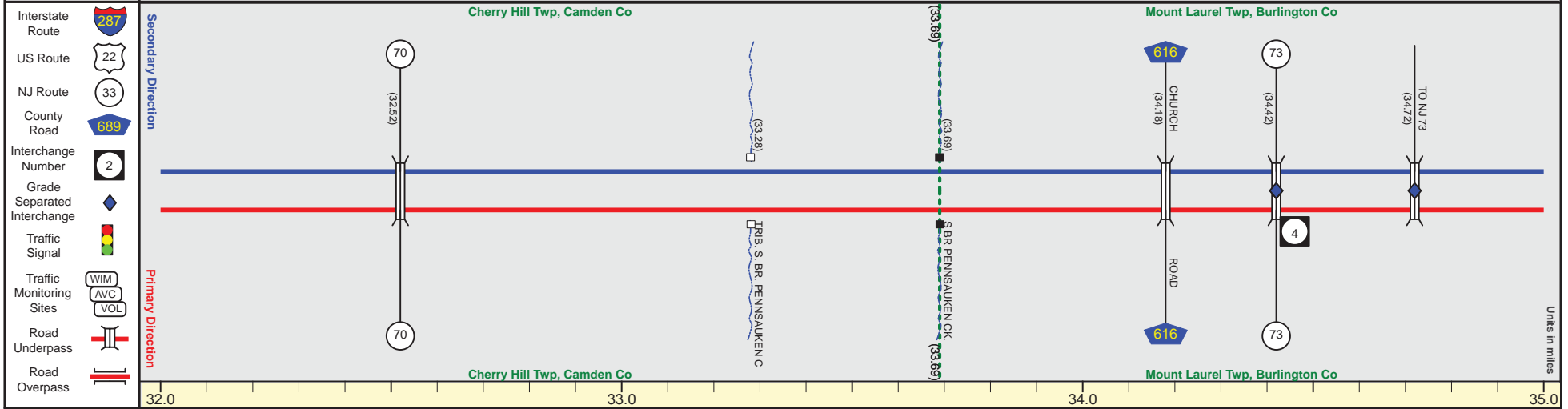
Date last inventoried: August 2014

NEW JERSEY TURNPIKE (South to North)

Mile Posts: 32.000 - 35.000



Pavement	24	36
Shoulder	10	12
Number of Lanes	2	3
Speed Limit	65	
Street Name	New Jersey Turnpike	



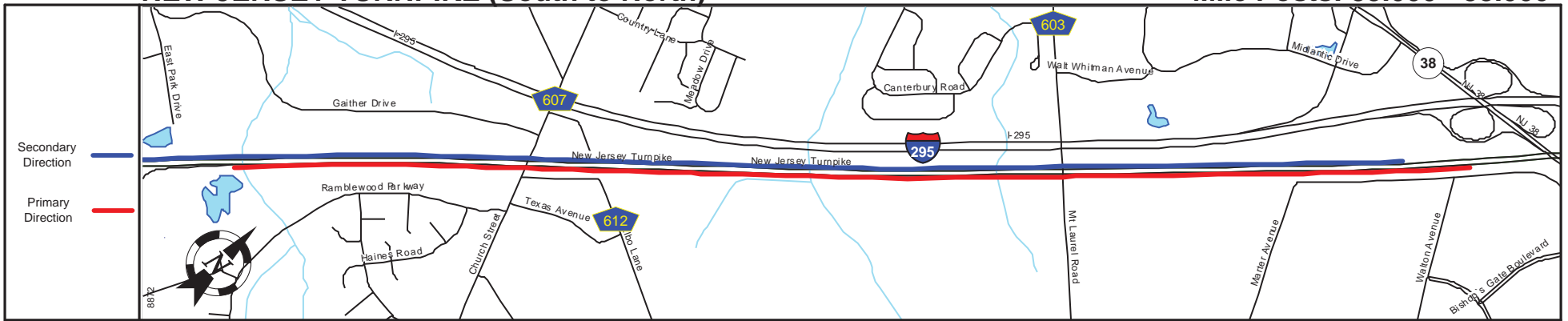
Street Name	New Jersey Turnpike	
Jurisdiction	New Jersey Turnpike Authority	
Functional Class	Urban Principal Arterial Freeway/Expressway	
Federal Aid - NHS Sy	NHS	
Control Section	0400	0300
Speed Limit	65	
Number of Lanes	2	3
Med. Type	Positive	
Med. Width	18	
Pavement	24	36
Shoulder	10	12
Traffic Volume		
Traffic Sta. ID		
Structure No.	M032300	N/A
Enlarged Views		See Enlarged View #49

SRI = 0000700

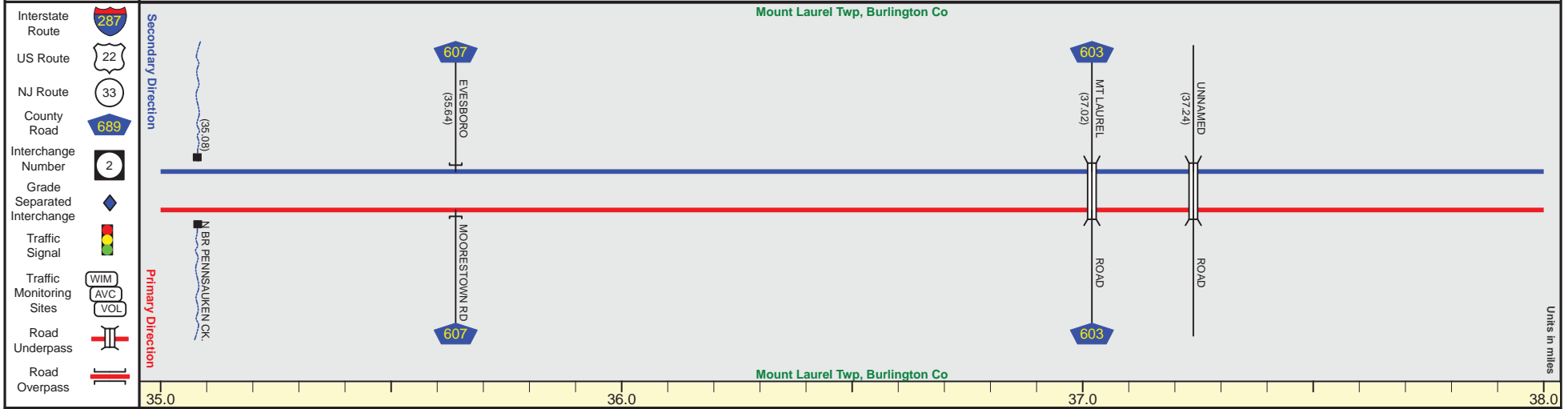
Date last inventoried: August 2014

NEW JERSEY TURNPIKE (South to North)

Mile Posts: 35.000 - 38.000



Pavement	36
Shoulder	12
Number of Lanes	3
Speed Limit	65
Street Name	New Jersey Turnpike



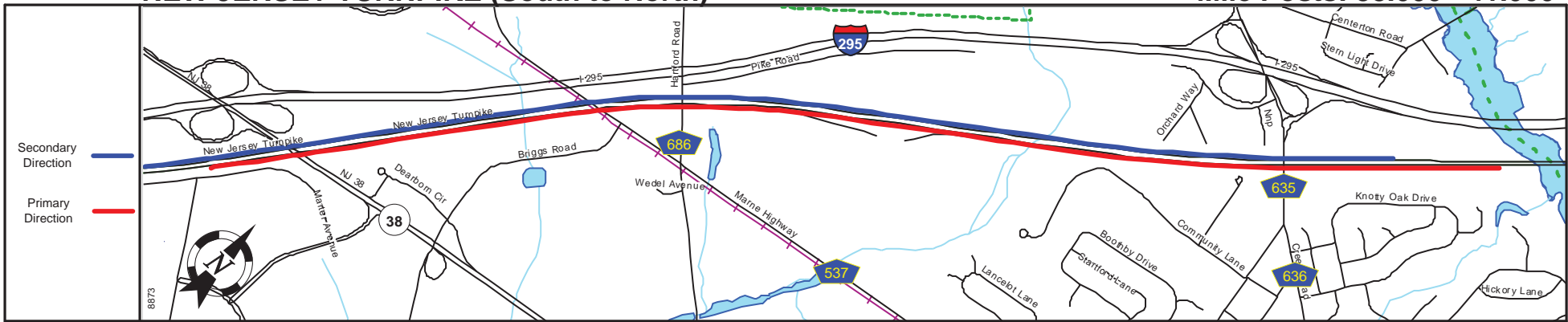
Street Name	New Jersey Turnpike			
Jurisdiction	New Jersey Turnpike Authority			
Functional Class	Urban Principal Arterial Freeway/Expressway			
Federal Aid - NHS Sy	NHS			
Control Section	0300			
Speed Limit	65			
Number of Lanes	3			
Med. Type	Positive			
Med. Width	18			
Pavement	36			
Shoulder	12			
Traffic Volume				
Traffic Sta. ID				
Structure No.	M034860	M035530	N/A	N/A
Enlarged Views	See Enlarged View #49			

SRI = 0000700__

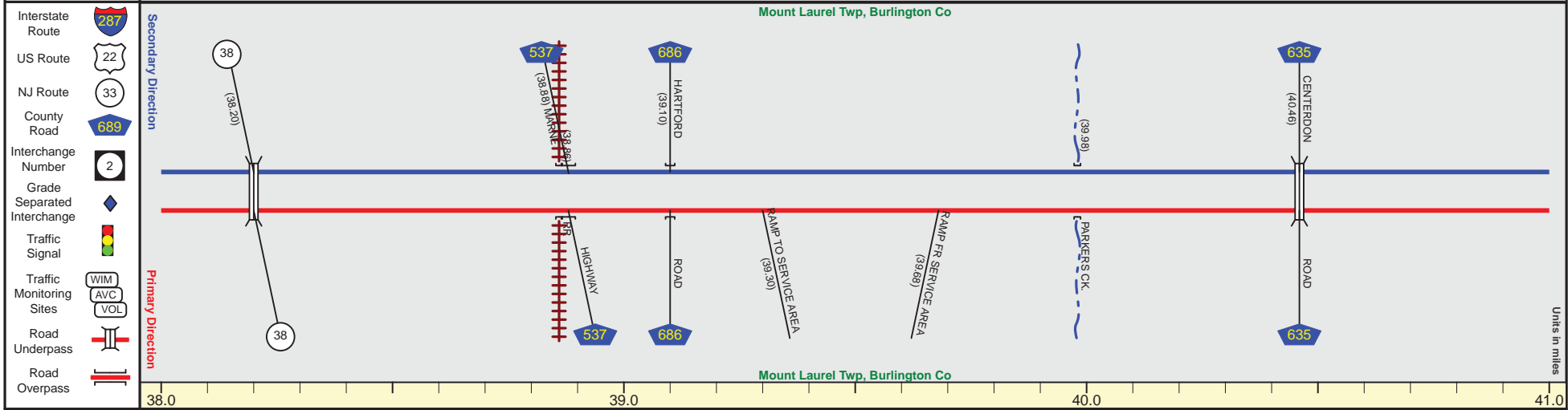
Date last inventoried: August 2014

NEW JERSEY TURNPIKE (South to North)

Mile Posts: 38.000 - 41.000



Pavement	36
Shoulder	12
Number of Lanes	3
Speed Limit	65
Street Name	New Jersey Turnpike



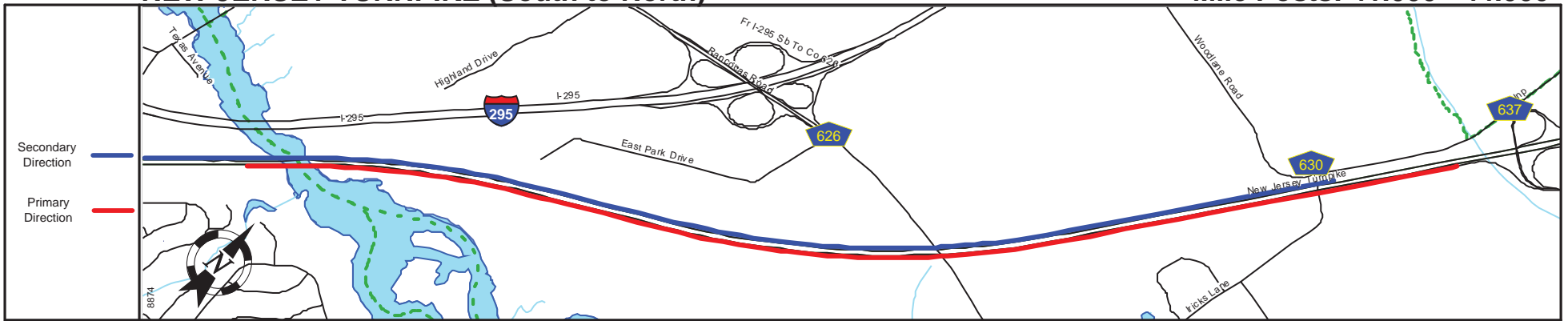
Street Name	New Jersey Turnpike				
Jurisdiction	New Jersey Turnpike Authority				
Functional Class	Urban Principal Arterial Freeway/Expressway				
Federal Aid - NHS Sy	NHS				
Control Section	0300				
Speed Limit	65				
Number of Lanes	3				
Med. Type	Positive				
Med. Width	18			6	
Pavement	36				
Shoulder	12				
Traffic Volume					
Traffic Sta. ID					
Structure No.	TPKM03797	M038680	M038900	M039760	N/A
Enlarged Views					

SRI = 0000700

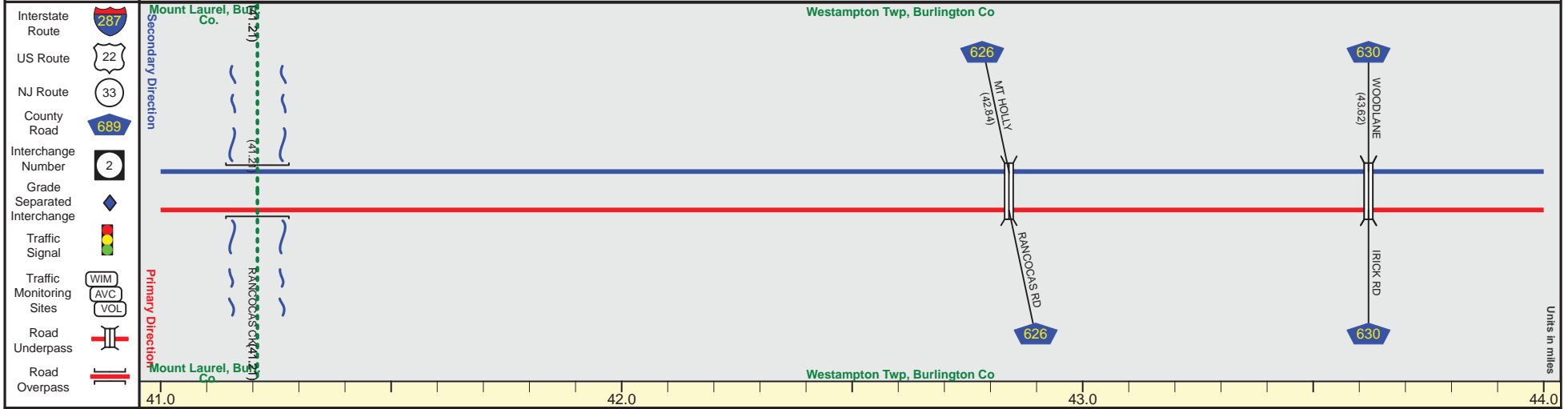
Date last inventoried: August 2014

NEW JERSEY TURNPIKE (South to North)

Mile Posts: 41.000 - 44.000



Pavement	36
Shoulder	12
Number of Lanes	3
Speed Limit	65
Street Name	New Jersey Turnpike



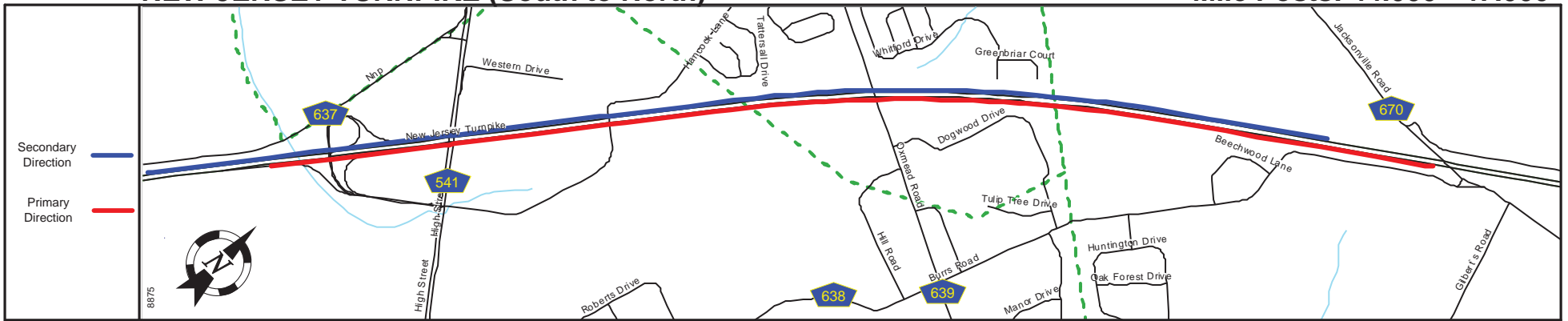
Street Name	New Jersey Turnpike	
Jurisdiction	New Jersey Turnpike Authority	
Functional Class	Urban Principal Arterial Freeway/Expressway	
Federal Aid - NHS Sy	NHS	
Control Section	0300	
Speed Limit	65	
Number of Lanes	3	
Med. Type	Positive	
Med. Width	6	14
Pavement	36	
Shoulder	12	
Traffic Volume		
Traffic Sta. ID		
Structure No.	M04P960	N/A
Enlarged Views		

SRI = 0000700__

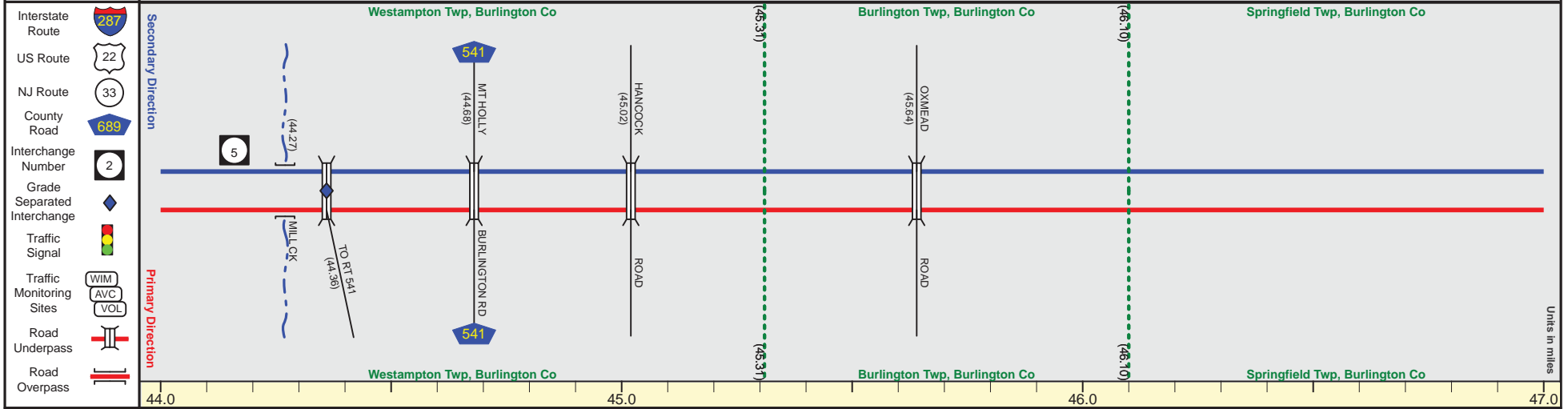
Date last inventoried: August 2014

NEW JERSEY TURNPIKE (South to North)

Mile Posts: 44.000 - 47.000



Pavement	36
Shoulder	12
Number of Lanes	3
Speed Limit	65
Street Name	New Jersey Turnpike



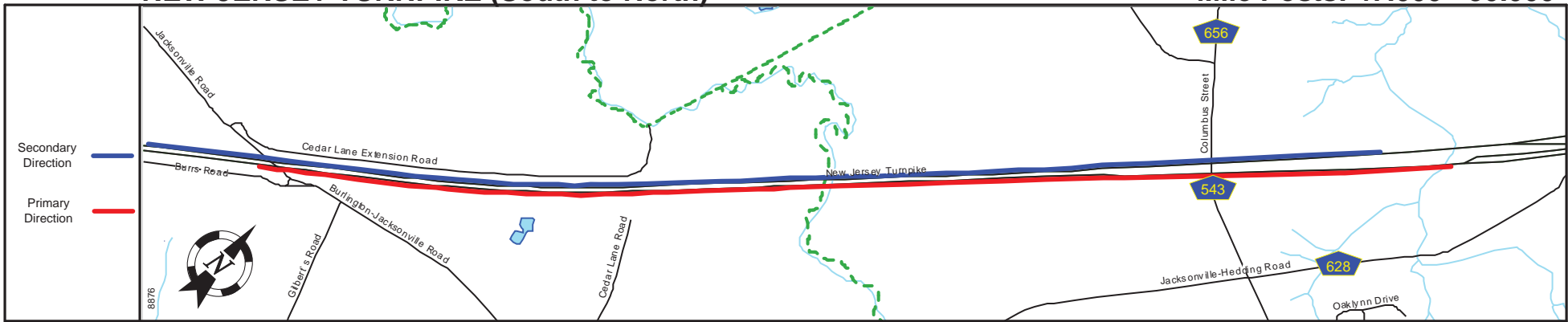
Street Name	New Jersey Turnpike			
Jurisdiction	New Jersey Turnpike Authority			
Functional Class	Urban Principal Arterial Freeway/Expressway			
Federal Aid - NHS Sy	NHS			
Control Section	0300			
Speed Limit	65			
Number of Lanes	3			
Med. Type	Positive			
Med. Width	14			
Pavement	36			
Shoulder	12			
Traffic Volume				
Traffic Sta. ID				
Structure No.	M04405A	N/A	N/A	N/A
Enlarged Views				

SRI = 0000700__

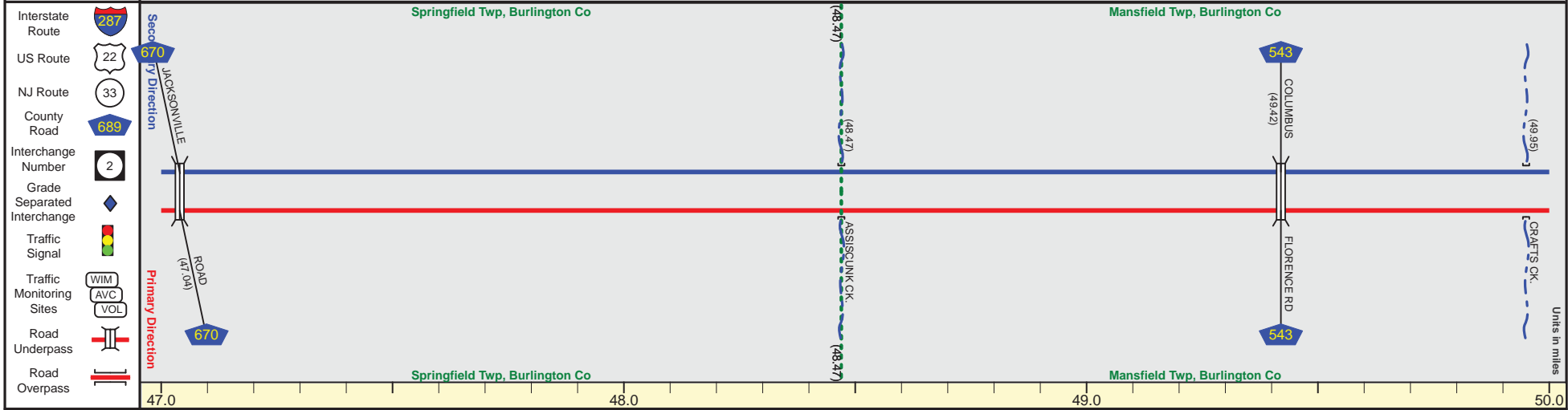
Date last inventoried: August 2014

NEW JERSEY TURNPIKE (South to North)

Mile Posts: 47.000 - 50.000



Pavement	36
Shoulder	12
Number of Lanes	3
Speed Limit	65
Street Name	New Jersey Turnpike



Street Name	New Jersey Turnpike		
Jurisdiction	New Jersey Turnpike Authority		
Functional Class	Urban Principal Arterial Freeway/Expressway		
Federal Aid - NHS Sy	NHS		
Control Section	0300		
Speed Limit	65		
Number of Lanes	3		
Med. Type	Positive		
Med. Width	14		
Pavement	36		
Shoulder	12		
Traffic Volume			
Traffic Sta. ID			
Structure No.	N/A	M048210	N/A
Enlarged Views			M049730

SRI = 0000700__

Date last inventoried: August 2014

NEW JERSEY TURNPIKE (South to North)

Mile Posts: 50.000 - 51.990

Local	Shoulder	12	
	Pavement	36	
	Number of Lanes	3	
	Shoulder		
Express	Shoulder		
	Median Type		Positive
	Median Width		VAR
	Shoulder		12
Express	Pavement		36
	Number of Lanes		3
	Shoulder		6
	Shoulder		
Structure No.			
Street Name	New Jersey Turnpike		
Median Width			VAR
Median Type		Positive	Unprotected
Secondary Direction			
Secondary Express Dir.			
Primary Express Dir.			
Primary Direction			
Interstate Route			
US Route			
NJ Route			
County Road			
Interchange Number			
Grade Separated Interchange			
Traffic Signal			
Traffic Monitoring Sites			
Road Underpass			
Road Overpass			
MILES	50.0	51.0	52.0
Street Name	New Jersey Turnpike		
Jurisdiction	New Jersey Turnpike Authority		
Functional Class	Urban Principal Arterial Freeway/Expressway		
Federal Aid - NHS Sy	NHS		
Control Section	0300		
Speed Limit	65		
Express	Shoulder		6
	Number of Lanes		3
	Pavement		36
	Shoulder		12
Median Type			Positive
Median Width	14		VAR
Local	Shoulder		
	Number of Lanes		3
	Pavement		36
	Shoulder		12
Structure No.		N/A	N/A
Traffic Volume			
Traffic Sta. ID			
Enlarged Views			

SRI = 0000700

Date last inventoried: August 2014

MP 0.00 = Begin Count With I-95 MP 6.55