

# SHIZUOKA STATISTICS

April 1, 2015  
Planning Division

**<Founding>** April 1, 2003  
**Size** Area 1,411.90 km<sup>2</sup>  
 East-West 50.62 km North-South 83.1 km  
 Densely Inhabited Area: 103.99 km<sup>2</sup>  
 Urban Planning Area: 234.8 km<sup>2</sup> Urban Area 104.0 km<sup>2</sup>

Shizuoka City Hall  
 Shizuoka Offices: 5-1 Ote-machi, Aoi-ku, Shizuoka City  
 Long. 138° 22' 58" E., Lat. 34° 58' 32" N.  
 Shimizu Offices: 6-8 Asahi-cho, Shimizu-ku, Shizuoka City  
 Long. 138° 29' 23" E., Lat. 35° 00' 57" N.  
 Ward Offices Aoi Ward 5-1 Ote-machi, Aoi-ku, Shizuoka City  
 Suruga Ward: 10-40 Minami Yahata-cho, Suruga-ku, Shizuoka City  
 Shimizu Ward: 6-8 Asahi-cho, Shimizu-ku, Shizuoka City

City Flower: Hollyhock City Tree: Dogwood City Bird: Kingfisher  
 Sister Cities Stockton, CA, Omaha, NE, Shelbyville, IN (U.S.A.)  
 Cannes (France), Muroran, Joetsu (Japan)  
 Friendship Cities Hue (Vietnam), Saku (Japan)

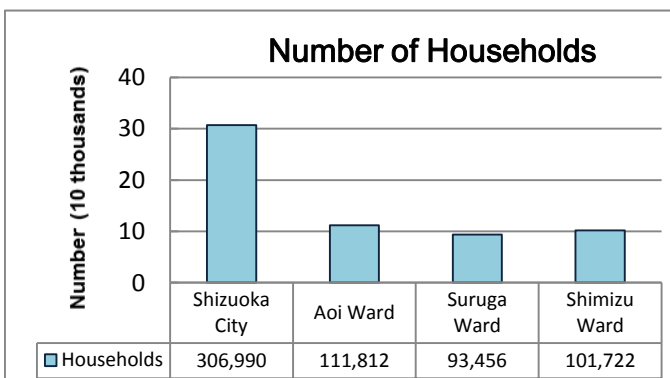
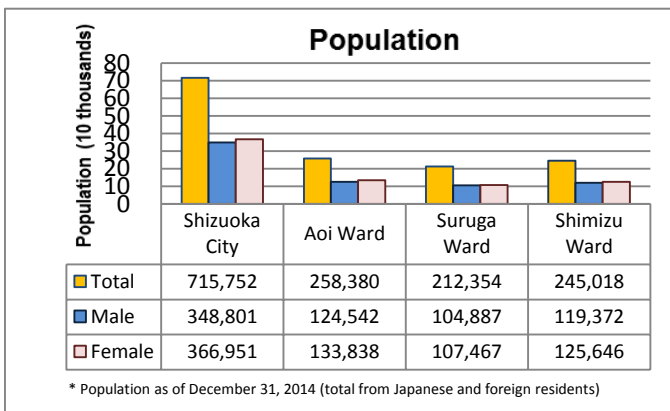
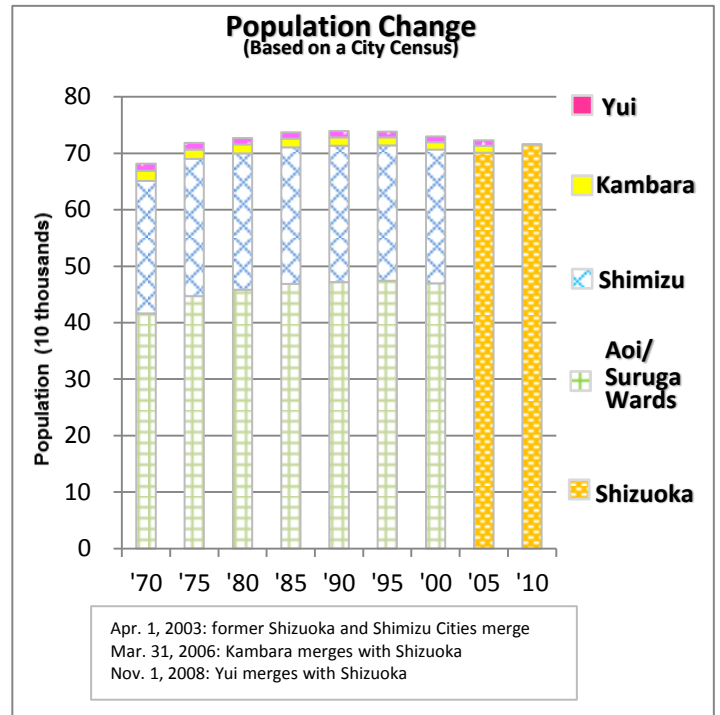
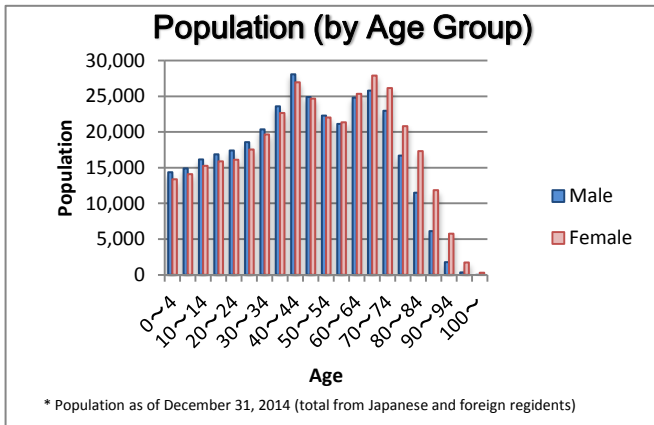
**<Climate>**  
 Average Annual Temperature 17.2°C (High 36.6°C/Low -2.2°C)  
 Annual Precipitation 1,822.0 mm Average Annual Humidity 65%  
 Annual Hours of Sunshine 2,297.60 (2013)

**<Population>**  
 Registered Population Total: 715,752 (306,990 households)  
 (Japanese and Foreigners) Male: 348,801 Female: 366,951 (Dec. 31, 2014)  
 Foreign National Population Total: 8,010 (4,152 households)  
 Male: 3,552 Female: 4,458 (Dec. 31, 2014)  
 Population Dynamics (2014) Births: 5,387 Deaths: 7,411 (Natural decrease of 2,024)  
 Move-ins: 26,354 Move-outs: 27,025  
 Including "Other reason": Social decrease of 998  
 2010 Population Census Total: 716,197 (279,019 households)  
 Male: 348,609 Female: 367,588  
 During Day: 739,584 At Night: 716,197  
 Population by Age Total: 716,197 (Including "Not reported")

Age Groups	Population	Percentage
Children (0-14)	91,673	12.8
Working Age (15-64)	444,745	62.1
Elderly (65 and older)	176,033	24.6

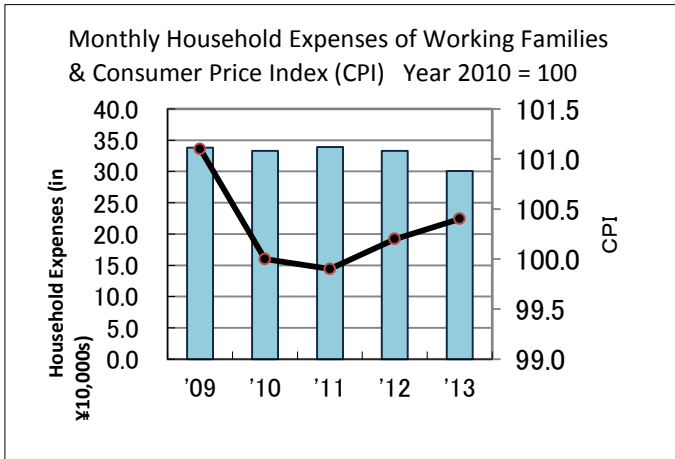
Working Population Total: 357,916 (Including "Not reported")

By Industrial Group	Population	Percentage
Primary Industries	9,833	2.7
Secondary Industries	91,303	25.5
Tertiary Industries	241,958	67.6



**<Industry>**  
 Businesses 36,579 345,035 workers  
 (2012 Economic Census)  
 Industrial Enterprises 1,547 45,623 workers  
 (Businesses with 4 or more employees)  
 Shipment value of manufactured goods:  
 ¥1,751,664,350,000  
 (2013 Industrial Statistics Survey)  
 Retail Shops 5,218 33,672 workers  
 Annual value of merchandise sales:  
 ¥643,300,000,000  
 Wholesale Shops 2,411 19,530 workers  
 Annual value of merchandise sales:  
 ¥1,892,200,000,000  
 (2012 Economic Census)  
 Farms 7,969 Agri. workers: 8,455  
 Cultivated land area: 3,818 ha  
 (2010 Census of Agriculture and Forestry)

## <Prices & Consumer Habits>



## <Education & Culture>

Universities	5	19,095	students
Junior Colleges	5	2,170	students
Vocational Schools	29	4,538	students
Specialty Schools	9	435	students
High Schools	27	20,619	students
Junior High Schools	57	19,722	students
Elementary Schools	91	35,533	students

(as of May 1, 2014)

## <Electricity, Gas, Water>

Electricity	Contracts	462,144
(March 31, 2014)	Consumption	4,299,685 kWh
City Gas	Demand	170,142 households
(Dec. 31, 2013)	Consumption	193,645,139 m <sup>3</sup>
Water	Supply	288,972 households
(FY 2013)	Consumption	83,519,523 m <sup>3</sup>

## <Health>

Medical Facilities	29 hospitals	7,729 beds
(March 31, 2014)	548 clinics	297 beds
	355 dental clinics	
Doctors, Dentists, Pharmacists, Nurses and Practical Nurses	1,551 doctors	492 dentists
(Dec. 31, 2013)	1,688 pharmacists	
	5,887 nurses	1,142 practical nurses

## <Justice, Police, Fire>

Crimes	Known Cases	6,123	Solved Cases	1,917	(2013)
Traffic Accidents	Accidents	6,514	29 fatalities	7,975 injuries	(2013)
Fires	Incidents	200	96 houses damaged	5 fatalities 19 injuries	¥251,590,000 in damage (2013)

## <Finances>

FY 2015 Annual Budget Revenue ¥282,500,000,000		FY 2015 Annual Budget Expenditures ¥282,500,000,000	
Municipal Tax	¥125,100,000,000 (44.3%)	Social Welfare	¥97,006,453,000 (34.3%)
National Subsidies	¥44,613,091,000 (15.8%)	Construction	¥48,729,789,000 (17.2%)
Municipal Bonds	¥39,604,600,000 (14.0%)	Public Bonds	¥39,593,000,000 (14.0%)
Prefectural Appropriations	¥12,987,181,000 (4.6%)	General Expenses	¥28,212,969,000 (10.0%)
Local Consumption Tax Subsidies	¥12,652,000,000 (4.5%)	Public Health	¥25,572,930,000 (9.1%)
Rental & Other Fees	¥11,019,258,000 (3.9%)	Education	¥18,908,596,000 (6.7%)
Tax Allocated to Local Governments	¥10,776,000,000 (3.8%)	Fire & Rescue	¥12,493,182,000 (4.4%)
Supplementary Source Income	¥6,797,304,000 (2.4%)	Commerce & Industry	¥4,804,978,000 (1.7%)
Diesel Oil Tax Subsidies	¥5,289,000,000 (1.9%)	Agriculture, Forestry and Fishery	¥4,340,134,000 (1.5%)
Various Revenue	¥5,029,473,000 (1.8%)	Other	¥2,837,969,000 (1.0%)
Local Transfer Taxes	¥2,175,000,000 (0.8%)		
Other	¥6,457,093,000 (2.3%)		

## <Labor>

Average Number of Work Days	19.0 days/month
Working hours	150.8 hours/month
Salary	341,804 yen/month
(2013 avg. for businesses with 30+ employees)	

Jobs-to-Applicants Ratio	1.16
(FY 2013)	Applicants 142,286 (33,635 new)
	Offers 165,662 (59,182 new)

## <Roads & Public Facilities>

Total Road Length	3,252.8 km
(April 1, 2012)	133.8 km national roads, 419.9 km prefectural roads, 2,699.1 km municipal roads
Public Parks	Total: 482 Area: 414.64 ha
(March 31, 2014)	

Kindergartens	69	9,605 children
(as of May 1, 2014)		
Libraries	12	2,690,165 visitors
(FY 2013)		4,514,599 items checked out
Community Centers	39	1,641,126 visitors
(FY 2013)		94,566 times used
Gymnasiums	11	1,067,352 visitors
(FY 2013)		

## <Transportation>

