






## NEWCASTLE RA1

Area ID: 534

Determined: 14 April 2005 (2001 Census)

### Legend

-  Coastline; State Borders
-  Licence Area
-  Principal Roads; Cities (Medium & Large)
-  Secondary Roads; Towns, Cities (Small)
-  Minor Roads; Localities

