

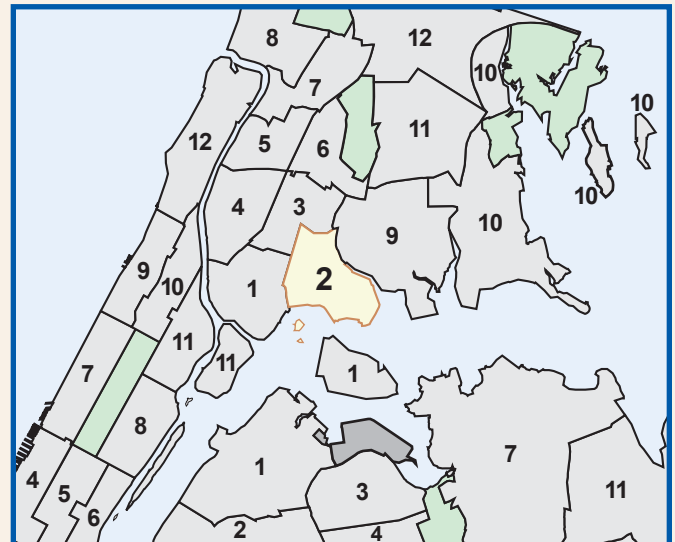
BRONX COMMUNITY DISTRICT 2

TOTAL POPULATION	1990	2000	2010
Number	39,443	46,824	52,246
% Change	—	18.7	11.6

VITAL STATISTICS	2005	2010
Births: Number	895	962
Rate per 1000	19.1	18.4
Deaths: Number	246	253
Rate per 1000	5.3	4.8
Infant Mortality: Number	5	—
Rate per 1000	5.6	6.4


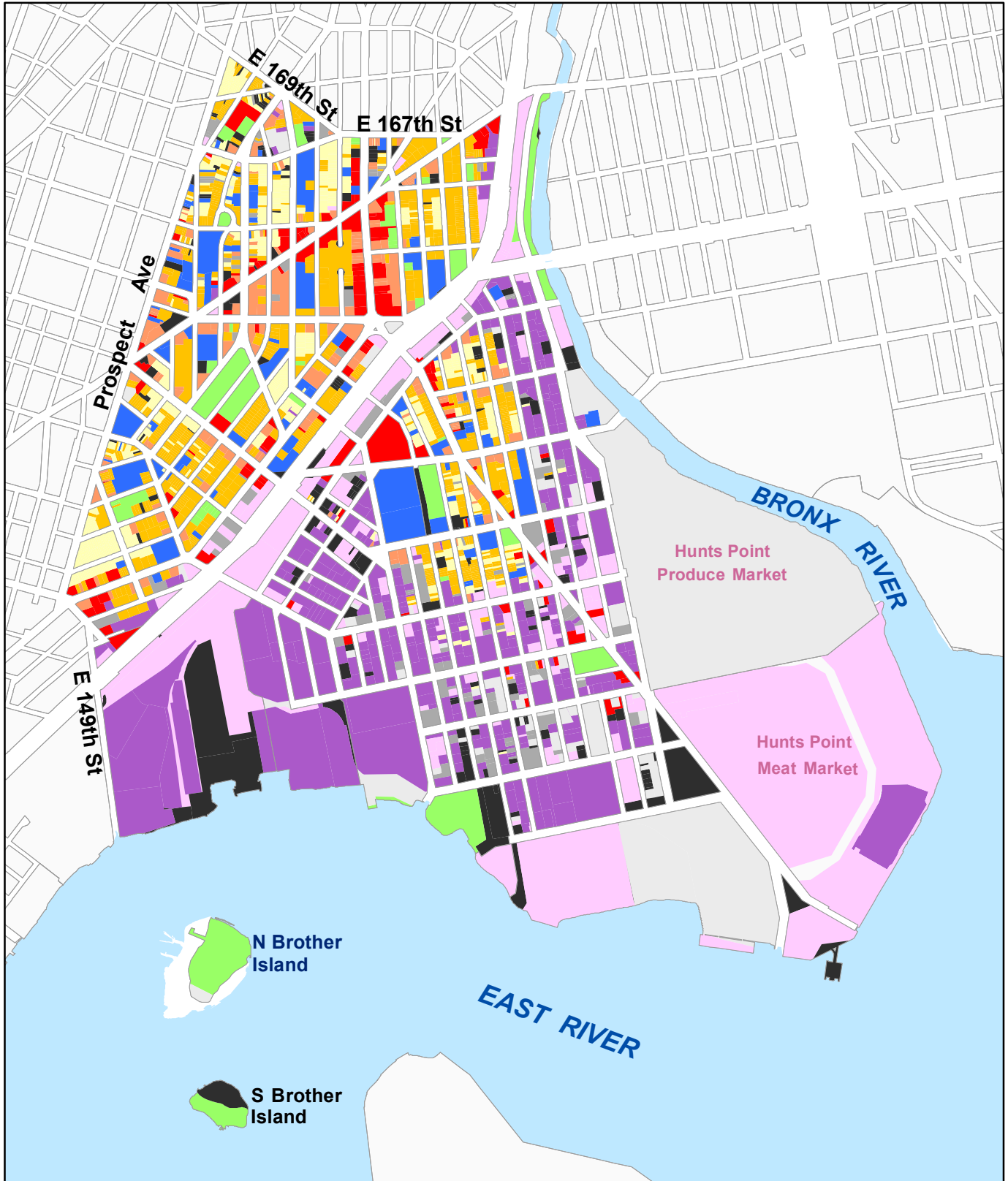
INCOME SUPPORT	2005	2012
Cash Assistance (TANF)	7,844	6,800
Supplemental Security Income	4,733	5,602
Medicaid Only	14,203	18,278
Total Persons Assisted	26,780	30,680
Percent of Population	57.2	58.7

TOTAL LAND AREA	
Acres:	1,412.5
Square Miles:	2.2



	Lots	Lot Area	
		Sq. Ft.(000)	%
1- 2 Family Residential	826	1,910.3	3.9
Multi-Family Residential	863	4,043.8	8.4
Mixed Resid. / Commercial	186	1,555.9	3.2
Commercial / Office	121	1,353.5	2.8
Industrial	334	9,806.0	20.2
Transportation / Utility	148	9,801.1	20.2
Institutions	93	2,161.4	4.5
Open Space / Recreation	49	3,443.3	7.1
Parking Facilities	111	1,040.6	2.2
Vacant Land	196	5,223.2	10.8
Miscellaneous	80	8,113.2	16.7
Total	3,007	48,452.2	100.0

Bronx Community District 2



© Copyright 2011
NYC Department of City Planning

Source: MapPLUTO™ Release 11v1

Residential Land Uses

- One & Two Family Buildings
- Multi-Family Buildings
- Mixed Residential and Commercial Buildings

Non-Residential Land Uses

- Commercial / Office Buildings
- Industrial / Manufacturing
- Open Space and Outdoor Recreation
- Public Facilities and Institutions
- Transportation and Utility
- Parking Facilities
- Vacant Land
- All Others or No Data

Bronx Community District 2



**Table PL-P2 CD: Total Population, Under 18 and 18 Years and Over by Mutually Exclusive Race and Hispanic Origin and Total Housing Units
New York City Community Districts, 1990 to 2010**

Bronx Community District 2	1990		2000		2010		Change 2000-2010	
	Number	Percent	Number	Percent	Number	Percent	Number	Percent
Total Population	39,443	100.0	46,824	100.0	52,246	100.0	5,422	11.6
White Nonhispanic	552	1.4	582	1.2	694	1.3	112	19.2
Black/African American Nonhispanic	7,463	18.9	10,021	21.4	11,536	22.1	1,515	15.1
Asian or Pacific Islander Nonhispanic	83	0.2	207	0.4	341	0.7	134	64.7
American Indian and Alaska Native Nonhisp	84	0.2	101	0.2	92	0.2	(9)	-8.9
Some Other Race Nonhispanic	146	0.4	90	0.2	144	0.3	54	60.0
Nonhispanic of Two or More Races	-	-	316	0.7	350	0.7	34	10.8
Hispanic Origin	31,115	78.9	35,507	75.8	39,089	74.8	3,582	10.1
Population Under 18 Years	14,622	100.0	16,535	100.0	15,787	100.0	(748)	-4.5
White Nonhispanic	186	1.3	176	1.1	203	1.3	27	15.3
Black/African American Nonhispanic	2,722	18.6	3,872	23.4	3,617	22.9	(255)	-6.6
Asian or Pacific Islander Nonhispanic	33	0.2	59	0.4	70	0.4	11	18.6
American Indian and Alaska Native Nonhisp	32	0.2	60	0.4	34	0.2	(26)	-43.3
Some Other Race Nonhispanic	93	0.6	45	0.3	61	0.4	16	35.6
Nonhispanic of Two or More Races	-	-	113	0.7	123	0.8	10	8.8
Hispanic Origin	11,556	79.0	12,210	73.8	11,679	74.0	(531)	-4.3
Population 18 Years and Over	24,821	100.0	30,289	100.0	36,459	100.0	6,170	20.4
White Nonhispanic	366	1.5	406	1.3	491	1.3	85	20.9
Black/African American Nonhispanic	4,741	19.1	6,149	20.3	7,919	21.7	1,770	28.8
Asian or Pacific Islander Nonhispanic	50	0.2	148	0.5	271	0.7	123	83.1
American Indian and Alaska Native Nonhisp	52	0.2	41	0.1	58	0.2	17	41.5
Some Other Race Nonhispanic	53	0.2	45	0.1	83	0.2	38	84.4
Nonhispanic of Two or More Races	-	-	203	0.7	227	0.6	24	11.8
Hispanic Origin	19,559	78.8	23,297	76.9	27,410	75.2	4,113	17.7
Total Population	39,443	100.0	46,824	100.0	52,246	100.0	5,422	11.6
Under 18 Years	14,622	37.1	16,535	35.3	15,787	30.2	(748)	-4.5
18 Years and Over	24,821	62.9	30,289	64.7	36,459	69.8	6,170	20.4
Total Housing Units	12,688	-	15,691	-	17,859	-	2,168	13.8

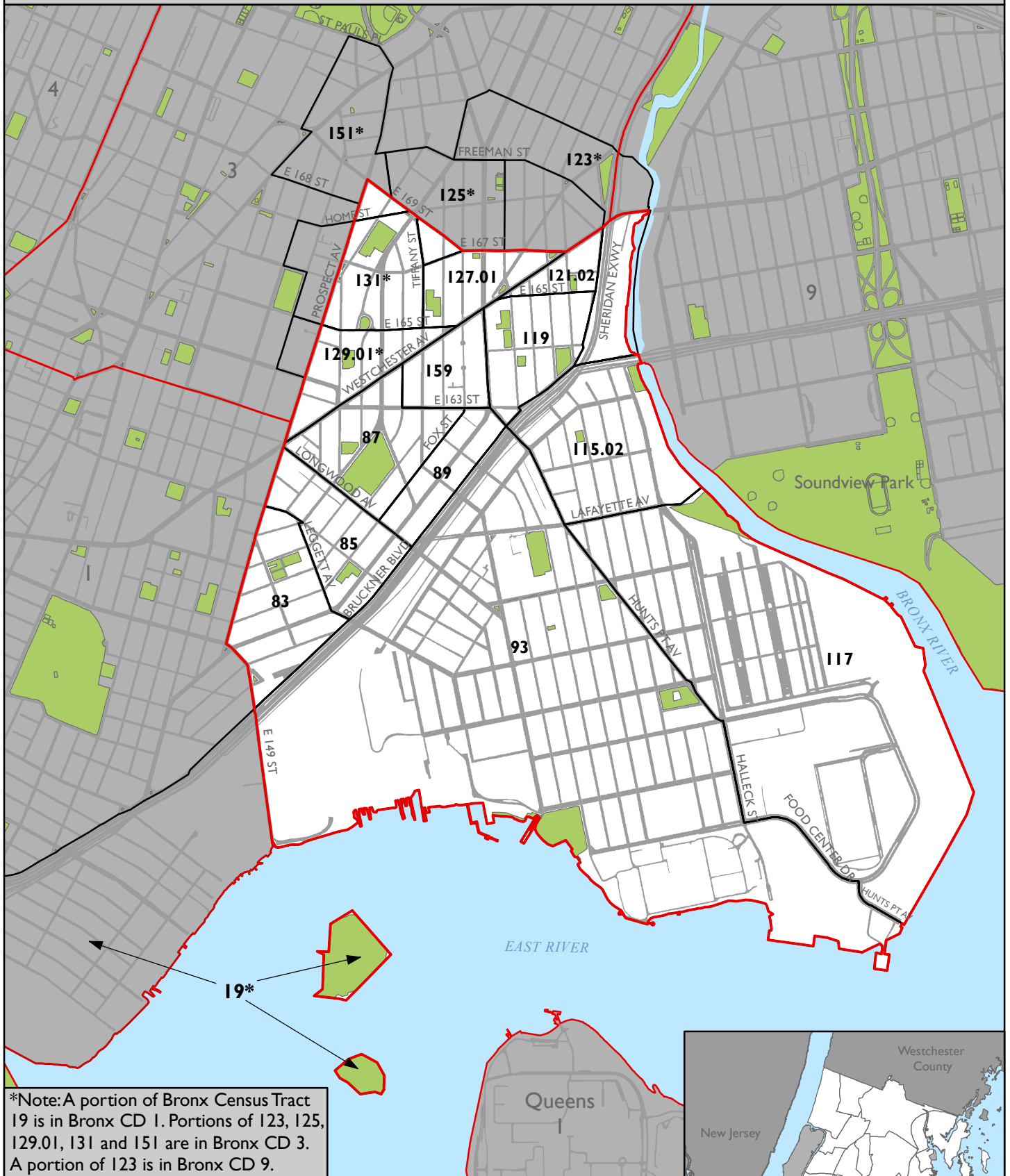
Race categories in 2000 and 2010 are not strictly comparable to 1990.

Source: U.S. Census Bureau, 2000 and 2010 Census PL and SF1 Files and 1990 Census STF1
Population Division - NYC Department of City Planning (July 2011)

**Table SF1-DP CD: Demographic Profile - New York City Community Districts
2000 and 2010**

Bronx Community District 2	2000		2010		Change 2000-2010	
	Number	Percent	Number	Percent	Number	Percent
Total Population	46,824	100.0	52,246	100.0	5,422	11.6
White Nonhispanic	582	1.2	694	1.3	112	19.2
Black Nonhispanic	10,021	21.4	11,536	22.1	1,515	15.1
Asian and Pacific Islander Nonhispanic	207	0.4	341	0.7	134	64.7
Other Nonhispanic	191	0.4	236	0.5	45	23.6
Two or More Races Nonhispanic	316	0.7	350	0.7	34	10.8
Hispanic Origin	35,507	75.8	39,089	74.8	3,582	10.1
Female	24,764	52.9	27,163	52.0	2,399	9.7
Male	22,060	47.1	25,083	48.0	3,023	13.7
Under 5 years	4,567	9.8	4,537	8.7	(30)	-0.7
5 to 9 years	4,948	10.6	4,248	8.1	(700)	-14.1
10 to 14 years	4,429	9.5	4,299	8.2	(130)	-2.9
15 to 19 years	4,211	9.0	4,598	8.8	387	9.2
20 to 24 years	3,901	8.3	4,744	9.1	843	21.6
25 to 44 years	13,717	29.3	15,135	29.0	1,418	10.3
45 to 64 years	7,796	16.6	10,606	20.3	2,810	36.0
65 years and over	3,255	7.0	4,079	7.8	824	25.3
18 years and over	30,289	64.7	36,459	69.8	6,170	20.4
In households	44,909	95.9	50,009	95.7	5,100	11.4
In family households	40,190	85.8	44,053	84.3	3,863	9.6
Householder	10,593	22.6	11,753	22.5	1,160	11.0
Spouse	4,044	8.6	4,024	7.7	(20)	-0.5
Own child under 18 years	13,133	28.0	12,754	24.4	(379)	-2.9
Other relatives	10,303	22.0	13,087	25.0	2,784	27.0
Nonrelatives	2,117	4.5	2,435	4.7	318	15.0
In nonfamily households	4,719	10.1	5,956	11.4	1,237	26.2
Householder	3,853	8.2	4,797	9.2	944	24.5
Householder 65 years and over living alone	1,125	2.4	1,266	2.4	141	12.5
Nonrelatives	866	1.8	1,159	2.2	293	33.8
In group quarters	1,915	4.1	2,237	4.3	322	16.8
Total Households	14,446	100.0	16,550	100.0	2,104	14.6
Family households	10,593	73.3	11,753	71.0	1,160	11.0
Married-couple family	4,044	28.0	4,024	24.3	(20)	-0.5
With related children under 18 years	2,693	18.6	2,456	14.8	(237)	-8.8
Female householder, no husband present	5,546	38.4	6,387	38.6	841	15.2
With related children under 18 years	4,300	29.8	4,639	28.0	339	7.9
Male householder, no wife present	1,003	6.9	1,342	8.1	339	33.8
With related children under 18 years	558	3.9	753	4.5	195	34.9
Nonfamily households	3,853	26.7	4,797	29.0	944	24.5
Households with one or more persons 65 years and over	2,683	18.6	3,310	20.0	627	23.4
Persons Per Family	3.59	-	3.54	-	(0.05)	-1.5
Persons Per Household	3.11	-	3.02	-	(0.09)	-2.8
Total Housing Units	15,691	-	17,859	-	2,168	13.8
Occupied Housing Units	14,446	100.0	16,550	100.0	2,104	14.6
Renter occupied	13,017	90.1	15,191	91.8	2,174	16.7
Owner occupied	1,429	9.9	1,359	8.2	(70)	-4.9
By Household Size:						
1 person household	3,234	22.4	4,033	24.4	799	24.7
2 person household	3,068	21.2	3,564	21.5	496	16.2
3 person household	2,817	19.5	3,163	19.1	346	12.3
4 person household	2,421	16.8	2,670	16.1	249	10.3
5 persons and over	2,906	20.1	3,120	18.9	214	7.4
By Age of Householder:						
15 to 24 years	963	6.7	711	4.3	(252)	-26.2
25 to 44 years	6,593	45.6	6,861	41.5	268	4.1
45 to 64 years	4,692	32.5	6,277	37.9	1,585	33.8
65 years and over	2,198	15.2	2,701	16.3	503	22.9

2010 Census Tracts - Bronx Community District 2



*Note: A portion of Bronx Census Tract 19 is in Bronx CD 1. Portions of 123, 125, 129.01, 131 and 151 are in Bronx CD 3. A portion of 123 is in Bronx CD 9.

- 12 Community District Boundary
- 124 2010 Census Tract

Source: DCP, BYTES of the Big Apple



**Change in Total Population, 2000 to 2010
by Census Tract
Bronx Community District 2**

Census Tract	Total Population		Population Change, 2000-2010	
	2000	2010	Number	Percent
19*	1,584	1,917	333	21.0
83	6,204	6,155	-49	-0.8
85	5,428	5,457	29	0.5
87	5,203	5,466	263	5.1
89	2,886	3,177	291	10.1
93	5,531	6,356	825	14.9
115.02	4,139	4,340	201	4.9
117	1,695	1,585	-110	-6.5
119	4,793	5,698	905	18.9
121.02	1,619	1,631	12	0.7
123*	2,920	4,152	1,232	42.2
125*	2,271	3,905	1,634	72.0
127.01	2,309	2,253	-56	-2.4
129.01*	2,728	4,015	1,287	47.2
131*	3,519	5,103	1,584	45.0
151*	4,743	5,409	666	14.0
159	2,170	2,164	-6	-0.3

* Census tract is within two or more community districts. Data are for entire census tract.

**Total Population by Mutually Exclusive Race and Hispanic Origin
by Census Tract, 2010
Bronx Community District 2**

Census Tract	Total Population	Nonhispanic by Race					Hispanic Origin (of any race)
		Single Race				Two or More Races	
		White	Black/African American	Asian	Other		
19*	1,917	187	487	22	15	20	1,186
83	6,155	77	923	22	18	26	5,089
85	5,457	95	1,078	44	23	44	4,173
87	5,466	63	1,072	7	21	29	4,274
89	3,177	45	449	20	7	15	2,641
93	6,356	113	1,683	39	35	51	4,435
115.02	4,340	35	1,097	27	22	22	3,137
117	1,585	12	447	1	6	7	1,112
119	5,698	80	1,382	38	31	48	4,119
121.02	1,631	11	294	1	7	18	1,300
123*	4,152	30	1,117	32	26	23	2,924
125*	3,905	37	1,180	55	30	43	2,560
127.01	2,253	29	488	52	12	30	1,642
129.01*	4,015	46	1,206	20	16	21	2,706
131*	5,103	101	1,587	42	41	43	3,289
151*	5,409	48	2,493	21	52	42	2,753
159	2,164	17	209	9	9	1	1,919

* Census tract is within two or more community districts. Data are for entire census tract.

GEOGRAPHIC REPORT FOR THE FISCAL YEAR 2013 ADOPTED CAPITAL BUDGET
(\$ IN THOUSANDS)

COMMUNITY BOARD DISTRICT 02, BRONX

BUDGET LINE	TITLE	TOTAL	FY2013 ADOPTED CAP BUDGET	THREE YEAR PROGRAM			REQUIRED TO COMPLETE
		APPROPRIATION AS OF 5/31/12		FY2014	FY2015	FY2016	
HB-622	RECONST., R.R. BRIDGE AT LONGWOOD AVE., BRUCKNER BLVD, GARRISON AVE, B	3,472 (CN)	0 (CN)	0 (CN)	0 (CN)	0 (CN)	0 (CN)
		5,924 (F)	0 (F)	0 (F)	0 (F)	0 (F)	0 (F)
		639 (S)	0 (S)	0 (S)	0 (S)	0 (S)	0 (S)
HB-635	RECONSTRUCTION, BRIDGE, TIFFANY STREET, BRUCKNER BLVD. OVER CONRAIL, B	2,640 (CN)	0 (CN)	0 (CN)	0 (CN)	0 (CN)	0 (CN)
		4,104 (F)	0 (F)	0 (F)	0 (F)	0 (F)	0 (F)
		552 (S)	0 (S)	0 (S)	0 (S)	0 (S)	0 (S)
HB-1152	RECON BRYANT AVE BRIDGE/AMTRAK & CONRAIL, THE BRONX	8,570 (CN)	9,435 (CN)	0 (CN)	0 (CN)	0 (CN)	0 (CN)
HD-DN712	BANANA KELLY COMMUNITY IMPROVEMENT ASSOCIATION, INC.	CP	250 (CN)	0 (CN)	0 (CN)	0 (CN)	CP
HD-XN396	BEST DEVELOPMENT GROUP	CP	0 (CN)	0 (CN)	0 (CN)	0 (CN)	CP
HD-XN712	BANANA KELLY COMMUNITY ASSOCIATION - 714 SIMPSON ST AND 755 DAWSON ST	CP	250 (CN)	0 (CN)	0 (CN)	0 (CN)	CP
HL-DN440	URBAN HEALTH PLAN, INC	CP	0 (CN)	0 (CN)	0 (CN)	0 (CN)	CP
HL-XN440	URBAN HEALTH PLAN, INC	CP	0 (CN)	0 (CN)	0 (CN)	0 (CN)	CP
HR-XN008	ADULT HANDICAP ASSOCIATION OF CO-OP CITY	CP	0 (CN)	0 (CN)	0 (CN)	0 (CN)	CP
HW-X100	CONSTRUCTION & RECONSTRUCTION OF THE GRAND CONCOURSE, THE BRONX	CP	0 (CN)	0 (CN)	0 (CN)	0 (CN)	CP
HW-733	RECONSTRUCTION OF E.149 ST ETC., BRONX	20,563 (CN)	0 (CN)	0 (CN)	0 (CN)	0 (CN)	0 (CN)
		2,837 (F)	0 (F)	0 (F)	0 (F)	0 (F)	0 (F)
JJ-X001	JUVENILE DETENTION CENTERS AND CENTRAL OFFICE SPACE, THE BRONX	CP	0 (CN)	0 (CN)	0 (CN)	0 (CN)	CP
P-X913	RECONSTRUCTION, IMPROVEMENTS TO KELLY STREET PLAYGROUND, THE BRONX	1,044 (CN)	0 (CN)	0 (CN)	0 (CN)	0 (CN)	0 (CN)
PV-DN166	GHETTO FILM SCHOOL	CP	0 (CN)	0 (CN)	0 (CN)	0 (CN)	CP
PV-XN166	THE GHETTO FILM SCHOOL	CP	0 (CN)	0 (CN)	0 (CN)	0 (CN)	CP
PV-N166	GHETTO FILM SCHOOL	CP	0 (CN)	0 (CN)	0 (CN)	0 (CN)	CP
PW-DN325	PER SCHOLAS	CP	0 (CN)	0 (CN)	0 (CN)	0 (CN)	CP
PW-DN591	THE POINT COMMUNITY DEVELOPMENT CORPORATION	CP	206 (CN)	0 (CN)	0 (CN)	0 (CN)	CP
PW-Y344	LYNCH P.A.L. CENTER, THE BRONX	2,900 (CN)	0 (CN)	0 (CN)	0 (CN)	0 (CN)	0 (CN)

**Selected Facilities and Program Sites
in New York City, release 2012
BRONX COMMUNITY DISTRICT 2**

<u>Block</u>	<u>Lot</u>	<u>Facility Name</u>	<u>Facility Address</u>	<u>Facility Type</u>	<u>Capacity / Type</u>	<u>Oversight Agency</u>
SCHOOLS						
<i>Public Elementary and Secondary Schools</i>						
2696	85	ACADEMY OF THE ARTS (THE)	888 Rev J A Polite Ave	Elementary School - Public	175 Enrollment	NYC DOE
2688	1	PS 130 ABRAM STEVENS HEWITT	750 Prospect Ave	Elementary School - Public	458 Enrollment	NYC DOE
2717	5	PS 150 CHARLES JAMES FOX	920 E 167 St	Elementary School - Public	881 Enrollment	NYC DOE
2696	85	PS 333 THE MUSEUM SCHOOL	888 Rev J A Polite Ave	Elementary School - Public	429 Enrollment	NYC DOE
2766	1	PS 48 JOSEPH R DRAKE	1290 Spofford Ave	Elementary School - Public	816 Enrollment	NYC DOE
2683	65	PS 62 INOCENSIO CASANOVA	660 Fox St	Elementary School - Public	669 Enrollment	NYC DOE
2747	1	PS 75	984 Faile St	Elementary School - Public	582 Enrollment	NYC DOE
2763	279	VIDA BOGART SCHOOL FOR ALL CHILDREN	730 Bryant Ave	Elementary School - Public	347 Enrollment	NYC DOE
2714	4	ENTRADA ACADEMY	977 Fox St	Intermediate/JHS - Public	340 Enrollment	NYC DOE
2686	20	MS 302 LUISA DESSUS CRUZ	681 Kelly St	Intermediate/JHS - Public	669 Enrollment	NYC DOE
2714	4	SCHOOL OF PERFORMING ARTS	977 Fox St	Intermediate/JHS - Public	325 Enrollment	NYC DOE
2763	279	HUNTS POINT SCHOOL (THE)	730 Bryant Ave	Intermediate/JHS - Public	387 Enrollment	NYC DOE
2723	33	BRONX STUDIO SCHOOL-WRITERS-ARTISTS	928 Simpson St	Junior/Senior High School - Public	499 Enrollment	NYC DOE
2698	12	ARTURO SCHOMBURG SATTELLITE-BRONX	1010 Rev J A Polite Ave	High School - Public	224 Enrollment	NYC DOE
2710	1	BANANA KELLY HIGH SCHOOL	965 Longwood Ave	High School - Public	437 Enrollment	NYC DOE
2698	12	BRONX REGIONAL HIGH SCHOOL	1010 Rev J A Polite Ave	High School - Public	339 Enrollment	NYC DOE
2710	1	HOLCOMBE L RUCKER SCHOOL OF COMMUNIT	965 Longwood Ave	High School - Public	330 Enrollment	NYC DOE
2692	14	METROPOLITAN HIGH SCHOOL (THE)	1180 Rev J A Polite Ave	High School - Public	339 Enrollment	NYC DOE
2692	14	PEACE AND DIVERSITY ACADEMY	1180 Rev J A Polite Ave	High School - Public	223 Enrollment	NYC DOE
2755	125	BRONX CHARTER SCHOOL FOR THE ARTS	950 Longfellow Ave	Elementary School - Public Charter	309 Enrollment	NYC DOE
2699	45	BRONX LIGHTHOUSE CHARTER SCHOOL	1001 Intervale Ave	Elementary School - Public Charter	524 Enrollment	NYC DOE

**Selected Facilities and Program Sites
in New York City, release 2012**

BRONX COMMUNITY DISTRICT 2

<u>Block</u>	<u>Lot</u>	<u>Facility Name</u>	<u>Facility Address</u>	<u>Facility Type</u>	<u>Capacity / Type</u>	<u>Oversight Agency</u>
<i>Public Elementary and Secondary Schools</i>						
2686	20	GIRLS PREP CHARTER SCH-BRONX	681 Kelly St	Elementary School - Public Charter	300 Enrollment	NYC DOE
2714	4	SOUTH BRONX CLASSICAL CHARTER SCHOOL	977 Fox St	Elementary School - Public Charter	322 Enrollment	NYC DOE
2763	279	HYDE LEADERSHIP CHARTER SCHOOL	730 Bryant Ave	Junior/Senior High School - Public Charter	869 Enrollment	NYC DOE
<i>Private/Parochial Elementary and Secondary Schools</i>						
2732	12	SAINT ATHANASIUS SCHOOL	830 Southern Blvd	Elementary School - Private/Parochial	314 Enrollment	NYSED
2763	130	SAINT IGNATIUS SCHOOL	740 Manida St	Middle/JH School - Private/Parochial	86 Enrollment	NYSED
2697	1	BLS MULTI-CULTURAL CHRISTIAN ACADEMY	903 Dawson St	Junior/Senior High School - Private/Parochial	11 Enrollment	NYSED

RECREATIONAL AND CULTURAL FACILITIES

Libraries and Cultural Institutions

2722	63	HUNTS POINT REGIONAL LIBRARY	877 Southern Blvd	Public Library - Branch	132105 Annual Circ.	NYPL
------	----	------------------------------	-------------------	-------------------------	---------------------	------

Parklands

		BARRETTO PARK	Baretto St bet Randall Ave and Spoffard Ave	Park/Playground - NYC	0.12 Acres	NYC DPR
		BARRETTO POINT PARK	Viele Ave bet Tiffany St and Barretto St	Park/Playground - NYC	11.161 Acres	NYC DPR
		CONCRETE PLANT PARK	Bronx River bet Westchester Ave & Bruckner Blvd	Park/Playground - NYC	7.39 Acres	NYC DPR
		DAWSON PLAYGROUND	Rogers Pl at Dawson St	Park/Playground - NYC	0.681 Acres	NYC DPR
		FOX PLAYGROUND	E 156 St bet Fox St & Southern Blvd	Park/Playground - NYC	0.94 Acres	NYC DPR
		GARRISON PARK	Edgewater Rd bet Garrison Ave & Bruckner Blvd	Park/Playground - NYC	0.995 Acres	NYC DPR
		HORSESHOE PLAYGROUND	E 165 St and Rogers Pl	Park/Playground - NYC	0.432 Acres	NYC DPR
		HUNTS POINT RIVERSIDE PARK	Lafayette Ave bet Edgewater Rd & the Bronx River	Park/Playground - NYC	0.426 Acres	NYC DPR

**Selected Facilities and Program Sites
in New York City, release 2012**

BRONX COMMUNITY DISTRICT 2

<u>Block</u>	<u>Lot</u>	<u>Facility Name</u>	<u>Facility Address</u>	<u>Facility Type</u>	<u>Capacity / Type</u>	<u>Oversight Agency</u>
Parklands						
		HUNTS POINTPLAYGROUND	Spofford Ave bet Faile St & Hunts Point Ave	Park/Playground - NYC	0.717 Acres	NYC DPR/DOE
	I.S. 201/M.S. 424		Spofford Ave bet Longfellow Ave and Bryant Ave	Park/Playground - NYC	0.612 Acres	NYC DPR/DOE
		JOSEPH RODMAN DRAKE PARK	Oak Pt. Ave bet Hunts Pt. Ave and Longfellow Ave	Park/Playground - NYC	2.49 Acres	NYC DPR
		LYONS SQUARE PLAYGROUND	Aldus St to Bruckner Blvd bet Bryant Ave & Longfellow Ave	Park/Playground - NYC	1.322 Acres	NYC DPR
		PLAYGROUND 52 LII	Kelly St bet Ave St John & Leggett Ave	Park/Playground - NYC	1.793 Acres	NYC DPR
		PRINTER'S PARK	Hoe Ave bet Aldus St & Westchester Ave	Park/Playground - NYC	1.341 Acres	NYC DPR
		REV J POLITE PLAYGROUND	Rev James Polite Ave to Interval Ave bet E 167 St & Home St	Park/Playground - NYC	1.815 Acres	NYC DPR
		STEBBINS PLAYGROUND	Rev James Polite Ave bet E 163 St & E 164 St	Park/Playground - NYC	0.83 Acres	NYC DPR/DOE
		TIFFANY PLAYGROUND	Fox St to Tiffany St bet E 167 St & E 165 St	Park/Playground - NYC	1.205 Acres	NYC DPR/DOE
		FIELD OF DREAMS PARK	E 167 St bet Southern Blvd & Simpson St	Buildings/Institutions, Athletic/Recreation Fac - NYC	0.172 Acres	NYC DPR
		JULIO CARBALLO FIELDS	Manida St bet Spofford Ave & Lafayette Ave	Buildings/Institutions, Athletic/Recreation Fac - NYC	3.428 Acres	NYC DPR
		RAINEY PARK	Beck St bet Interval Ave & Longwood Ave	Buildings/Institutions, Athletic/Recreation Fac - NYC	7.738 Acres	NYC DPR
		BENJAMIN GLADSTONE SQUARE	Hoe Ave, Westchester Ave, W Farms Rd	Triangle, Plaza, Mall, Other - NYC	0.2 Acres	NYC DPR
		BRYANT TRIANGLE	Bryant Ave, Westchester Ave, Longfellow Ave	Triangle, Plaza, Mall, Other - NYC	0.17 Acres	NYC DPR
		MARTIN LUTHER KING TRIANGLE	Austin Pl at E 149 St	Triangle, Plaza, Mall, Other - NYC	0.16 Acres	NYC DPR
		MONSIGNOR RAUL DEL VALLE SQUARE	Hunts Point Ave, Bruckner Blvd, E 163 St	Triangle, Plaza, Mall, Other - NYC	0.42 Acres	NYC DPR
		BRYANT HILL GARDEN	Bryant Ave bet Seneca Ave & Garrison Ave	Beach, Garden, Natural Area, Other - NYC	0.34 Acres	NYC DPR
		DEMERA/SANTIAGO GARDEN	Ave St John at Kelly St	Beach, Garden, Natural Area, Other - NYC	NA	NYC DPR

**Selected Facilities and Program Sites
in New York City, release 2012**

BRONX COMMUNITY DISTRICT 2

<u>Block</u>	<u>Lot</u>	<u>Facility Name</u>	<u>Facility Address</u>	<u>Facility Type</u>	<u>Capacity / Type</u>	<u>Oversight Agency</u>
<i>Parklands</i>						
		HOE GARDEN	Hoe Ave bet Aldus St and Bruckner Blvd	Beach, Garden, Natural Area, Other - NYC	0.23 Acres	NYC DPR
		LONGFELLOW GARDEN	Longfellow Ave, Lowell St, E 165 St	Beach, Garden, Natural Area, Other - NYC	0.367 Acres	NYC DPR
		NORTH BROTHER ISLAND	East River	Beach, Garden, Natural Area, Other - NYC	30.395 Acres	NYC DPR
		SCHOMBERG ACADEMY GARDEN	Rev James Polite Ave bet E 164 St & E 165 St	Beach, Garden, Natural Area, Other - NYC	0.032 Acres	NYC DPR
		SOUTH BROTHER ISLAND	East River	Beach, Garden, Natural Area, Other - NYC	22.16 Acres	NYC DPR
		TIFFANY STREET PIER	Tiffany St at Viele Ave	Beach, Garden, Natural Area, Other - NYC	4.231 Acres	NYC DPR
		WISHING WELL GARDEN	Rev James Polite Ave bet Dawson St & Westchester Ave	Beach, Garden, Natural Area, Other - NYC	NA	NYC DPR
		GREENSTREET	Barry St bet Lafayette Ave and Tiffany St	Joint NYCDOT/DPR Landscaped Area	0.071 Acres	NYC DOT
		GREENSTREET	Coster St and Hunts Point Ave	Joint NYCDOT/DPR Landscaped Area	0.016 Acres	NYC DOT
		GREENSTREET	E 165 St bet W Farms Rd and Hoe Ave	Joint NYCDOT/DPR Landscaped Area	0.016 Acres	NYC DOT
		GREENSTREET	E 167 St bet Prospect Ave and Rev James Polite Ave	Joint NYCDOT/DPR Landscaped Area	0.104 Acres	NYC DOT
		GREENSTREET	Food Center Rd and Ryawa Ave	Joint NYCDOT/DPR Landscaped Area	0.213 Acres	NYC DOT
		GREENSTREET	Food Center Rd and Ryawa Ave	Joint NYCDOT/DPR Landscaped Area	0.191 Acres	NYC DOT
		GREENSTREET	Home St and E 169 St	Joint NYCDOT/DPR Landscaped Area	0.03 Acres	NYC DOT
		GREENSTREET	Hunts Point Ave bet Drake St and Oack Point Ave	Joint NYCDOT/DPR Landscaped Area	0.018 Acres	NYC DOT
		GREENSTREET	Lafayette Ave, Edgewater Rd, & Drake St N	Joint NYCDOT/DPR Landscaped Area	0.008 Acres	NYC DOT
		GREENSTREET	Lafayette Ave, Edgewater Rd, & Drake St S	Joint NYCDOT/DPR Landscaped Area	0.078 Acres	NYC DOT
		GREENSTREET	Longfellow Ave bet Hunts Point Ave and Randall Ave	Joint NYCDOT/DPR Landscaped Area	0.02 Acres	NYC DOT
		GREENSTREET	Rev Jame Polite Ave and E 166 St	Joint NYCDOT/DPR Landscaped Area	0.035 Acres	NYC DOT
		GREENSTREET	Ryawa Ave and Food Center Rd	Joint NYCDOT/DPR Landscaped Area	0.163 Acres	NYC DOT
		GREENSTREET	Ryawa Ave and Food Center Rd	Joint NYCDOT/DPR Landscaped Area	0.184 Acres	NYC DOT

**Selected Facilities and Program Sites
in New York City, release 2012**

BRONX COMMUNITY DISTRICT 2

<u>Block</u>	<u>Lot</u>	<u>Facility Name</u>	<u>Facility Address</u>	<u>Facility Type</u>	<u>Capacity / Type</u>	<i>Oversight</i> <u>Agency</u>
<i>Parklands</i>						
		GREENSTREET	Spofford Ave and Barretto Ave	Joint NYCDOT/DPR Landscaped Area	0.055 Acres	NYC DOT
		GREENSTREET	Spofford Ave and Casanova St	Joint NYCDOT/DPR Landscaped Area	0.055 Acres	NYC DOT
		GREENSTREET	Spofford Ave and Coster St	Joint NYCDOT/DPR Landscaped Area	0.055 Acres	NYC DOT
		GREENSTREET	Spofford Ave and Coster St	Joint NYCDOT/DPR Landscaped Area	0.055 Acres	NYC DOT
		GREENSTREET	Spofford Ave and Manida St	Joint NYCDOT/DPR Landscaped Area	0.055 Acres	NYC DOT
		GREENSTREET	Tiffany St and Intervale Ave	Joint NYCDOT/DPR Landscaped Area	0.028 Acres	NYC DOT
		GREENSTREET	Tiffany St bet Longwood Ave and Spofford Ave	Joint NYCDOT/DPR Landscaped Area	0.126 Acres	NYC DOT
		DEL VALLE SQUARE	E 163 St , Bruckner Blvd , Hunts Point Ave	Pedestrian Plaza	0.781 Acres	NYC DOT

PUBLIC SAFETY AND CRIMINAL JUSTICE FACILITIES

NYPD, FDNY, Courts, and Correctional Facilities

2732	1	41 PRECINCT/BXTTF	1035 Longwood Ave	NYC Police Station	NA	NYPD
2727	17	OLD 41ST PRECINCT/DETECTIVE BRONX/SPECIAL UNIT	1086 Simpson St	Other NYPD Facility	NA	NYPD
2762	54	ENG 94, LAD 48, BN 3	1226 Seneca Ave	NYC Fire House	NA	FDNY
2780	73	VERNON C BAIN CENTER (VCBC)	1 Halleck St	City Correctional Facility	870 Beds	NYC DOC

NURSING HOMES, HOSPITALS, HOSPICES, AND AMBULATORY PROGRAMS

Nursing Homes, Hospitals, Hospices, and Hospital Inpatient Units

2711	28	ST VINCENT DEPAUL RESIDENCE	900 Intervale Ave	Residential Health Care Facility	120 Beds	NYS DOH
------	----	-----------------------------	-------------------	----------------------------------	----------	---------

Ambulatory Facilities and Programs

2690	112	LA CASA DE SALUD, INC.	966 Prospect Ave	Diagnostic and Treatment Center	NA	NYS DOH
2727	58	URBAN HEALTH PLAN INC	1065 Southern Blvd	Diagnostic and Treatment Center	NA	NYS DOH

**Selected Facilities and Program Sites
in New York City, release 2012**

BRONX COMMUNITY DISTRICT 2

<u>Block</u>	<u>Lot</u>	<u>Facility Name</u>	<u>Facility Address</u>	<u>Facility Type</u>	<u>Capacity / Type</u>	<u>Oversight Agency</u>
<i>Ambulatory Facilities and Programs</i>						
2742	26	ADOLESCENT HEALTH AND WELLNESS CENTER	960 Southern Blvd	Diagnostic and Treatment Center Extension Clinic	NA	NYS DOH
2711	28	ARCHCARE SENIOR LIFE AT SAN VICENTE DE PAUL CATHOLIC HEALTHCARE CENTER	900 Intervale Ave	Diagnostic and Treatment Center Extension Clinic	NA	NYS DOH
2761	6	BELLA VISTA COMMUNITY HEALTH CENTER	882-886 Hunts Point Ave	Diagnostic and Treatment Center Extension Clinic	NA	NYS DOH
2761	10	BELLA VISTA HEALTH CENTER	890 Hunts Point Ave	Diagnostic and Treatment Center Extension Clinic	NA	NYS DOH
2732	37	BRONX CARE TIFFANY MED&PED PRACTICE	853 Tiffany St	Diagnostic and Treatment Center Extension Clinic	NA	NYS DOH
2698	79	CASA PROMESA PRIMARY MEDICAL CARE SERVICES	915 Westchester Ave	Diagnostic and Treatment Center Extension Clinic	NA	NYS DOH
2715	29	CHN - BRONX CENTER	975 Westchester Ave	Diagnostic and Treatment Center Extension Clinic	NA	NYS DOH
2724	186	ODYSEEY HOUSE OF NEW YORK	953 Southern Blvd	Diagnostic and Treatment Center Extension Clinic	NA	NYS DOH
2690	7502	CENTER FOR CHILD HEALTH & RESILIENCY	890 Prospect Ave	Hospital Extension Clinic	NA	NYS DOH
2689	48	NYCHP PRIMARY CARE CLINIC	853 Longwood Ave	Hospital Extension Clinic	NA	NYS DOH
2714	4	INTERMEDIATE SCHOOL 217 ENTRADA ACADEMY & CHARTER SCHOOL	977 Fox St	School Based Hospital Extension Clinic	NA	NYS DOH
2698	12	MARTHA NIELSON HIGH SCHOOL	1010 Rev J A Polite Ave	School Based Hospital Extension Clinic	NA	NYS DOH
2710	1	BANANA KELLY HIGH SCHOOL	965 Longwood Ave	School Based Health Center Extension Clinic	NA	NYS DOH
2763	279	MS 424	730 Bryant Ave	School Based Health Center Extension Clinic	NA	NYS DOH
2696	85	PS 333/335	888 Rev. James A. Polite Ave	School Based Health Center Extension Clinic	NA	NYS DOH
2766	1	PS 48	1290 Spofford Ave	School Based Health Center Extension Clinic	NA	NYS DOH
2747	1	PS/MS 75	984 Faile St	School Based Health Center Extension Clinic	NA	NYS DOH
2698	79	CASA PROMESA AIDS ADHCP	915 Westchester Ave	Adult Day Health Care Center	NA	NYS DOH

CHEMICAL DEPENDENCY SERVICES

Residential

**Selected Facilities and Program Sites
in New York City, release 2012**

BRONX COMMUNITY DISTRICT 2

<u>Block</u>	<u>Lot</u>	<u>Facility Name</u>	<u>Facility Address</u>	<u>Facility Type</u>	<u>Capacity / Type</u>	<u>Oversight Agency</u>
<i>Residential</i>						
2763	77	ODYSSEY HOUSE INTENSIVE RESIDENTIAL	1264 Lafayette Ave	Intensive Residential Svc - Chem Depndncy	16 Beds	NYS OASAS
2708	32	BRONX LEBANON HOSP.-CD COMM RESID SRVS	742-744 Kelly St	Community Residential Svc - Chem Depndncy	20 Beds	NYS OASAS
<i>Non-Residential</i>						
2740	100	SOUTH BRONX M.H. COUNCIL	1241 Lafayette Ave	Outp Rehab Svc - Chem Depndncy	NA	NYS OASAS
2724	186	ODYSSEY HOUSE, INC. - CD OP	953 Southern Blvd	Outpatient Clinic - Chem Depndncy	NA	NYS OASAS
2740	100	SOUTH BRONX MENTAL COUNCIL, INC.	1241 Lafayette Ave	Outpatient Clinic - Chem Depndncy	NA	NYS OASAS
2690	112	UNITED BRONX PARENTS, INC. CD OP	966 Prospect Ave	Outpatient Clinic - Chem Depndncy	NA	NYS OASAS

MENTAL HEALTH SERVICES

Residential

2708	4	HOGAR ARIEL	726 Kelly St	Congregate/Treatment - Mental Health	12 Beds	NYS OMH
2711	11	SBMHC KELLY STREET COMMUNITY RESIDENCE	932 Kelly St	Congregate/Treatment - Mental Health	30 Beds	NYS OMH
2691	122	COMM ACCESS NYC DMH - REV. JAMES A. POLITE SRO	1022 Rev. James A. Polite Ave	Community-Based Residence - Mental Health	67 Beds	NYS OMH
2690	27	GEEL EAST 162ND STREET HDFOC SUPPORTED SRO	870 E 162 St	Community-Based Residence - Mental Health	70 Beds	NYS OMH

Non-Residential

2740	100	SBMHC CSS CLINIC TREATMENT PROGRAM	1241 Lafayette Ave	Day Treatment - Mental Health	NA	NYS OMH
2690	134	THE BRIDGE BRONX ACT PROGRAM	866 E 165 St	Intensive Psychiatric Rehab - Mental Health	68 Cert. Capacity	NYS OMH
2703	7501	THE MENTAL HEALTH ASSOCIATION OF NEW YORK CITY, INC.	975 Kelly St	Family Support Services - Mental Health	7172 Hours/Year	NYC DOHMH
2703	7501	THE MENTAL HEALTH ASSOCIATION OF NEW YORK CITY, INC.	975 Kelly St, Suite 302	Workshop/Vocational Svc - Mental Health	5709 Visits/Year	NYC DOHMH
2720	34	CASA LA ESPERANZA	717 Southern Blvd	Psychosocial Club - Mental Health	100 Cert. Capacity	NYS OMH

**Selected Facilities and Program Sites
in New York City, release 2012**

BRONX COMMUNITY DISTRICT 2

<u>Block</u>	<u>Lot</u>	<u>Facility Name</u>	<u>Facility Address</u>	<u>Facility Type</u>	<u>Capacity / Type</u>	<u>Oversight Agency</u>
<i>Non-Residential</i>						
2720	34	GENERAL DEVELOPMENT AND ORIENTATION COUNCIL, INC.	717 Southern Blvd	Psychosocial Club - Mental Health	9600 Visits/Year	NYC DOHMH
2707	11	LANTERN COMMUNITY SERVICES, INC.	745 Fox St	On-Site Supportive Svc in Supported Housing - Mental	9848 Days/Year	NYC DOHMH
2717	63	PALLADIA, INC.	1015 Fox St	On-Site Supportive Svc in Supported Housing - Mental	11315 Days/Year	NYC DOHMH
DEVELOPMENTAL DISABILITIES SERVICES						
<i>Residential</i>						
2749	57	0265 - METRO NY DDSO (1)	979 Aldus St	Community Residence - Dev Disability	8 Beds	NYS OPWDD
2749	57	0265 - METRO NY DDSO (2)	979 Aldus St	Community Residence - Dev Disability	8 Beds	NYS OPWDD
2749	57	0265 - METRO NY DDSO (3)	979 Aldus St	Community Residence - Dev Disability	8 Beds	NYS OPWDD
<i>Non-Residential</i>						
2744	1	URBAN HEALTH PLAN, INC.	1070 Southern Blvd	Counseling and Crisis Intervention - Dev Disability	NA	NYS OPWDD
DAYCARE AND RESIDENTIAL FACILITIES FOR CHILDREN						
<i>Daycare and Headstart Facilities</i>						
2708	25	HOMES FOR THE HOMELESS, INC.	730 Kelly St	Group Day Care - Public	20 Children	NYC DOHMH
2696	30	UNITED BRONX PARENTS INC.	888 Westchester Ave	Group Day Care - Public	110 Children	NYC DOHMH
2727	45	BRIGHTSIDE ACADEMY INC.	1093 Southern Blvd	Group Day Care - Private	84 Children	NYC DOHMH
2727	45	BRIGHTSIDE ACADEMY, INC.	1093 Southern Blvd	Group Day Care - Private	28 Children	NYC DOHMH
2703	7501	BRIGHTSIDE ACADEMY, INC.	950 Westchester Ave	Group Day Care - Private	106 Children	NYC DOHMH
2703	7501	BRIGHTSIDE ACADEMY, INC.	950 Westchester Ave	Group Day Care - Private	54 Children	NYC DOHMH
2705	9	LA PENINSULA COMMUNITY ORGANIZATION, INC.	1054 Intervale Ave	Head Start Center - Public	110 Children	NYC DOHMH
2763	29	LA PENINSULA COMMUNITY ORGANIZATION, INC.	711 Manida St	Head Start Center - Public	137 Children	NYC DOHMH

**Selected Facilities and Program Sites
in New York City, release 2012**

BRONX COMMUNITY DISTRICT 2

<u>Block</u>	<u>Lot</u>	<u>Facility Name</u>	<u>Facility Address</u>	<u>Facility Type</u>	<u>Capacity / Type</u>	<u>Oversight Agency</u>
<i>Daycare and Headstart Facilities</i>						
2701	1	TRABAJAMOS COMMUNITY HEAD START, INC.	940 E 156 St	Head Start Center - Public	30 Children	NYC DOHMH
FACILITIES FOR SENIORS						
<i>Senior Centers</i>						
2762	1	PIO MENDEZ	1291 Lafayette Ave	Senior Center	1200 Av. Meals/Month	NYC DFTA
2722	40	SEBCO SENIOR PROGRAMS	887 Southern Blvd	Senior Center	3000 Av. Meals/Month	NYC DFTA
RESIDENTIAL FACILITIES AND FOOD PROGRAMS FOR ADULTS AND FAMILIES						
<i>Residential</i>						
2690	27	GEEL EAST 162ND ST./ARCHIE'S PL.	870 E 162 St	Permanent Supportive Housing	56 Singles Units	NYC DHS
2691	122	REV. JAMES POLITE	1022 Rev. James A. Polite Ave	Permanent Supportive Housing	67 Singles Units	NYC DHS
2708	25	PROSPECT INTERFAITH	730 Kelly St	Family Shelter	88 Family Units	NYC DHS
2761	43	SENECA HOUSES	1215 Seneca Ave	Family Shelter	74 Family Units	NYC DHS
2691	92	HALL FAMILY RESIDENCE	1075 Hall Pl	Family Shelter	44 Family Units	NYC DHS
2720	50	JULIO FAM RESIDENCE	756 Fox St	Family Shelter	24 Family Units	NYC DHS
2720	28	SOUTH BRONX RESIDENCE	731 Southern Blvd	Family Shelter	57 Family Units	NYC DHS
<i>Food Programs and Drop-In Centers</i>						
2691	10	COME WORLD MINISTRIES, INC	1034 Prospect Ave	Soup Kitchen	NA	NA
2706	28	LOYAL BAPTIST CHURCH	881 E 167 St	Soup Kitchen	NA	NA
2690	112	MRS A'S PLACE- UNITED BRONX PARENTS	966 Prospect Ave	Soup Kitchen	NA	NA
2701	1	ST. MARGARET'S EPISCOPAL CHURCH	940 E 156 St	Soup Kitchen	NA	NA
2762	72	BRIGHT TEMPLE A.M.E. CHURCH/PROJECT F.I.L.L.	812 Faile St	Food Pantry	NA	NA

**Selected Facilities and Program Sites
in New York City, release 2012**

BRONX COMMUNITY DISTRICT 2

<u>Block</u>	<u>Lot</u>	<u>Facility Name</u>	<u>Facility Address</u>	<u>Facility Type</u>	<u>Capacity / Type</u>	<u>Oversight Agency</u>
<i>Food Programs and Drop-In Centers</i>						
2724	186	CARDINAL MCCLOSKEY FAMILY OUTREACH CENTER	953 Southern Blvd	Food Pantry	NA	NA
2691	10	COME WORLD MINISTRIES, INC.	1034 Prospect Ave	Food Pantry	NA	NA
2691	12	PROSPECT SEVENTH DAY ADVENTIST CHURCH	1038 Prospect Ave	Food Pantry	NA	NA
2690	80	RESURRECTION AND LIFE PENTECOSTAL CHURCH	870 E 163 St	Food Pantry	NA	NA
2720	52	RUTH FERNANDEZ FAMILY RESIDENTS	760-762 Fox St	Food Pantry	NA	NA
2705	18	SPANISH INTERVALE SDA CHURCH	1064 Intervale Ave	Food Pantry	NA	NA
2690	155	THESSALONIA BAPTIST CHURCH	951 Rev. James Polite Ave	Food Pantry	NA	NA
2720	34	CASA LA ESPERANZA	717 Southern Blvd	Joint Soup Kitchen and Food Pantry	NA	NA
2690	112	UNITED BRONX PARENTS, INC.	966 PROSPECT Ave	Joint Soup Kitchen and Food Pantry	NA	NA
2740	100	THE LIVING ROOM DROP-IN CENTER	800 Barretto St	Drop-In Center (Homeless)	NA	NYC DHS

TRANSPORTATION FACILITIES

Transportation Facilities

2763	335	ADVANCE TRANSIT	1340 Lafayette Ave	MTA Paratransit Vehicle Depot	NA	MTA/NYCT
2604	140	ATLANTIC EXPRESS - HUNTS POINT	500 Oak Point Ave	School Bus Garage	NA	NYC DOE
2766	31	HOYT TRANSPORTATION	1281 Randall Ave	School Bus Garage	NA	NYC DOE
2772	84	LOGAN GROUP - HUNTS POINT	1310 Oak Point Ave	School Bus Garage	NA	NYC DOE
564	22	PHILLIPS BUS	146 Wolcott St	School Bus Garage	NA	NYC DOE
2733	58	PHILLIPS BUS	935 Garrison Ave	School Bus Garage	NA	NYC DOE
2733	58	SELBY TRANSPORTATION	935 Garrison Ave	School Bus Garage	NA	NYC DOE
		TIFFANY	1170 Oak Point	NYCT Maintenance and Other Facility	NA	MTA/NYCT

WASTE MANAGEMENT FACILITIES

**Selected Facilities and Program Sites
in New York City, release 2012**

BRONX COMMUNITY DISTRICT 2

<u>Block</u>	<u>Lot</u>	<u>Facility Name</u>	<u>Facility Address</u>	<u>Facility Type</u>	<u>Capacity / Type</u>	<u>Oversight Agency</u>
<i>Waste Management Facilities</i>						
2765	177	DISTRICT FACILITY	650 Casanova St	DSNY Sanitation Garage	NA	DSNY
2781	306	BRONX DROP OFF SITE	Hunts Point Ave, East River	DSNY Special Waste Drop-Off Site	NA	DSNY
2774	344	A.J. RECYCLING, INC.	325 Faile St	Solid Waste Transfer Station	NA	DSNY
2777	417	BRONX CITY RECYCLING, INC	1390 Viele Ave	Solid Waste Transfer Station	NA	DSNY
2777	183	G.M. TRANSFER INC.	216-222 Manida St	Solid Waste Transfer Station	NA	DSNY
2774	142	IESI NY CORPORATION	325 Casanova St	Solid Waste Transfer Station	NA	DSNY
2775	81	JOHN DANNA AND SONS, INC.	318 Bryant Ave	Solid Waste Transfer Station	NA	DSNY
2777	150	KID'S WATERFRONT CORP.	1264 Viele Ave	Solid Waste Transfer Station	NA	DSNY
2777	420	METROPOLITAN TRANSFER STATION	287 Halleck St	Solid Waste Transfer Station	NA	DSNY
2765	5	WASTE MANAGEMENT OF NY, LLC	620 Truxton St	Solid Waste Transfer Station	NA	DSNY
2774	298	AMRO CARTING CORP.	337 Coster St	Commercial Waste Carter Garage	NA	NYC BIC
2774	303	ARGENTO RUBBISH REMOVAL INC.	319 Coster St	Commercial Waste Carter Garage	NA	NYC BIC
2772	125	AVID WASTE SYSTEMS INC.	1330 Oak Point Ave	Commercial Waste Carter Garage	NA	NYC BIC
2765	1	BRONX BIODIESEL, LLC	1145 Randall Ave	Commercial Waste Carter Garage	NA	NYC BIC
2766	204	DANIELLO CARTING CO.	625 Whittier St	Commercial Waste Carter Garage	NA	NYC BIC
2734	46	DIAG EXPRESS TRUCKING, LLC.	941 Garrison Ave	Commercial Waste Carter Garage	NA	NYC BIC
2763	371	EDWARD TEMPESTA INC. D/B/A ARROW RECYCLING	1345 Spofford Ave	Commercial Waste Carter Garage	NA	NYC BIC
2771	135	FALSO CARTING CO. INC.	429 Casanova St	Commercial Waste Carter Garage	NA	NYC BIC
2769	84	MICHAEL O'BRIEN & SONS INC.	520 Bryant Ave	Commercial Waste Carter Garage	NA	NYC BIC
2772	67	MID BRONX HAULAGE CORP.	408 Coster St	Commercial Waste Carter Garage	NA	NYC BIC
2777	353	NYESC ACQUISITION CORP.	1370 Viele Ave	Commercial Waste Carter Garage	NA	NYC BIC
2771	219	SANITATION SALVAGE CORP.	1251 E Bay Ave	Commercial Waste Carter Garage	NA	NYC BIC
2763	371	TEMPESTA & SON CO. INC.	1345 Spofford Ave	Commercial Waste Carter Garage	NA	NYC BIC
2768	208	TRI STATE BIODIESEL LLC	531 Barretto St	Commercial Waste Carter Garage	NA	NYC BIC

**Selected Facilities and Program Sites
in New York City, release 2012**

BRONX COMMUNITY DISTRICT 2

<u>Block</u>	<u>Lot</u>	<u>Facility Name</u>	<u>Facility Address</u>	<u>Facility Type</u>	<u>Capacity / Type</u>	<i>Oversight</i> <u>Agency</u>
<i>Waste Management Facilities</i>						
2768	260	FULCIRCLE BALLAST RECYCLING	509 Manida St	Recyclables Handling and Recovery Facility	NA	NYS DEC
2762	316	SIMS METAL EAST (BRONX METAL RECYCLING)	850 Edgewater Rd	Recyclables Handling and Recovery Facility	NA	NYS DEC
2764	25	ALLIED USED AUTO PARTS & SALVAGE CORP	1371 Spofford Ave	Scrap Metal Processor	NA	NYC DCA
2772	64	BRONX JUNK CAR DEPOT LLC	1287 E Bay Ave	Scrap Metal Processor	NA	NYC DCA
2775	198	METAL DEPOT CORP	341 Halleck St	Scrap Metal Processor	NA	NYC DCA
2775	97	NEW YORK RECYCLING VENTURES, INC	1340 E Bay Ave	Scrap Metal Processor	NA	NYC DCA
2775	30	RIVERA AUTO SALVAGE INC	1313 Viele Ave	Scrap Metal Processor	NA	NYC DCA
2762	408	SAL'S METAL CORP.	900 Edgewater Rd	Scrap Metal Processor	NA	NYC DCA
2762	316	SIMSMETAL EAST LLC	850 Edgewater Rd	Scrap Metal Processor	NA	NYC DCA
2603	192	TIMPSON TRADING CORP.	671-679 Timpson Pl	Scrap Metal Processor	NA	NYC DCA
2780	2	HUNTS POINT WPCP	Ryawa Ave	Wastewater Treatment Plant	NA	NYC DEP

Note: For Block and Lot information on Parkland and select Transportation properties, refer to source data (<http://www.nyc.gov/html/dcp/html/bytes/dwnselfac.shtml>)