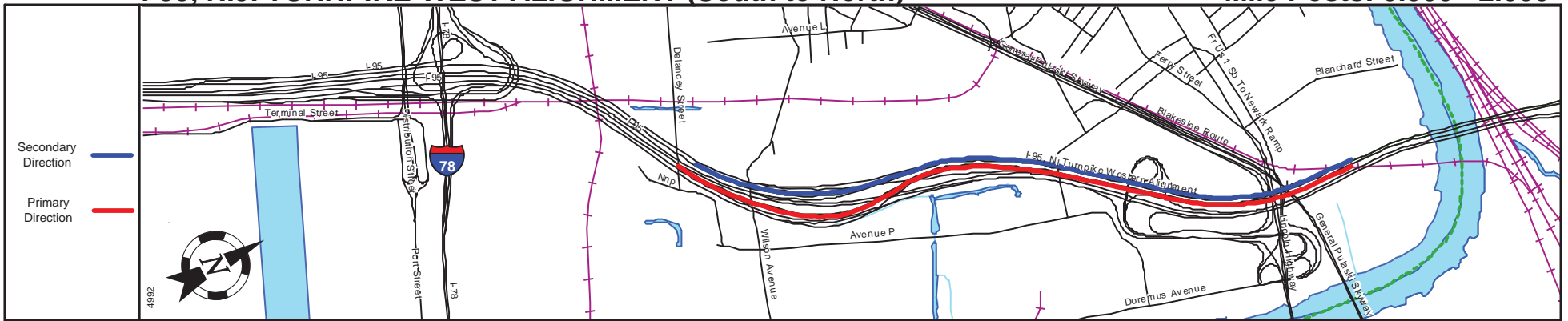
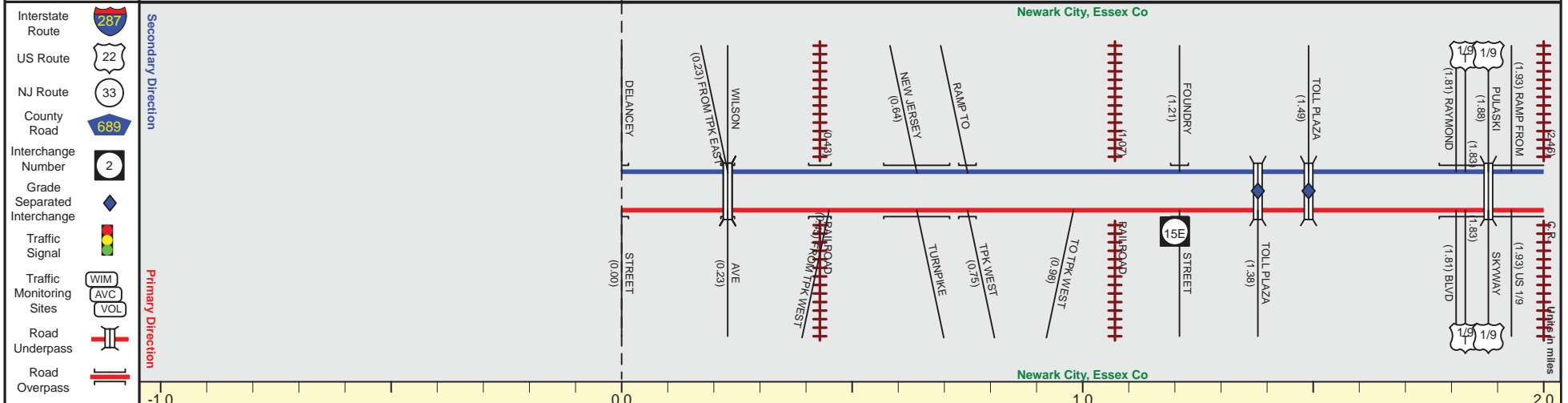


I-95, N.J. TURNPIKE-WEST ALIGNMENT (South to North)

Mile Posts: 0.000 - 2.000



Pavement	24	36
Shoulder		12
Number of Lanes	2	3
Speed Limit	55	
Street Name	I-95, Nj Turnpike Western Alignment	



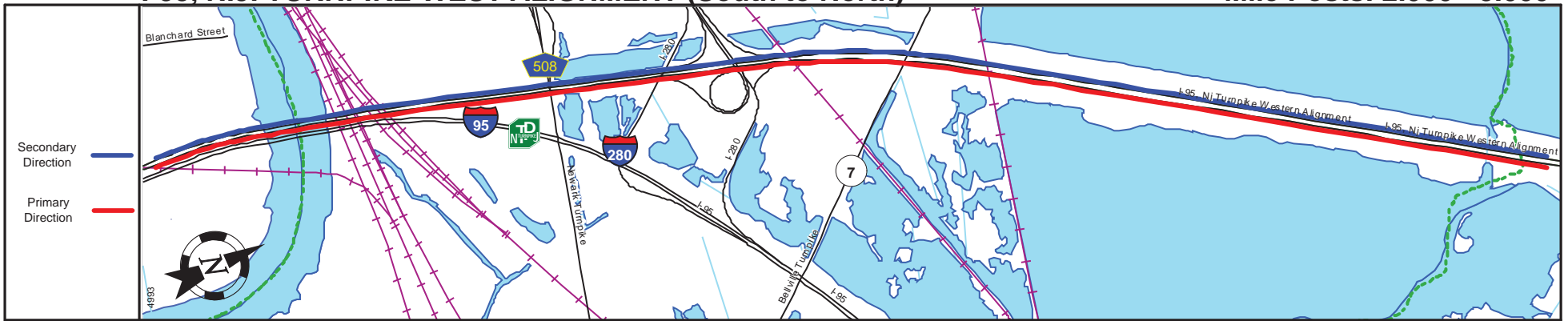
Street Name	I-95, Nj Turnpike Western Alignment	
Jurisdiction	New Jersey Turnpike Authority	
Functional Class	Urban Interstate	
Federal Aid - NHS Sy	STRAHNET Inter.	
Control Section	0700	
Speed Limit	55	
Number of Lanes	2	3
Med. Type	Positive	
Med. Width	VAR	22
Pavement	24	36
Shoulder		12
Traffic Volume		
Traffic Sta. ID		
Structure No.	W106.98A105.79 106.3W106.87A W105.93	W106.57 W106.68 W106.87A W106.98A W106.87A W106.98A
Enlarged Views		W107.37

SRI = 0000095W_

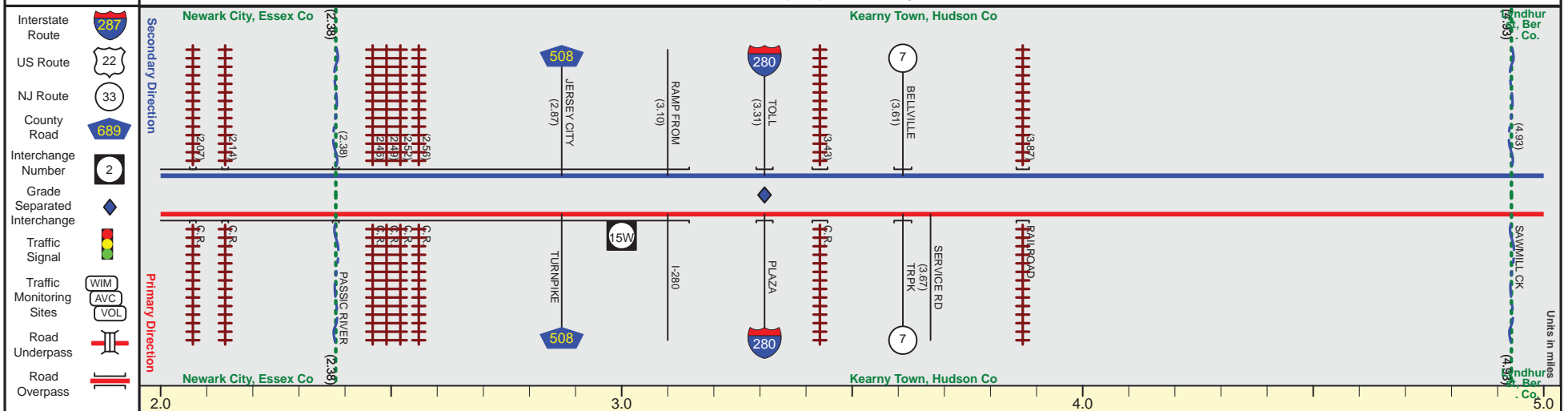
Date last inventoried: August 2014

I-95, N.J. TURNPIKE-WEST ALIGNMENT (South to North)

Mile Posts: 2.000 - 5.000



Pavement	36
Shoulder	12
Number of Lanes	3
Speed Limit	55
Street Name	I-95, Nj Turnpike Western Alignment



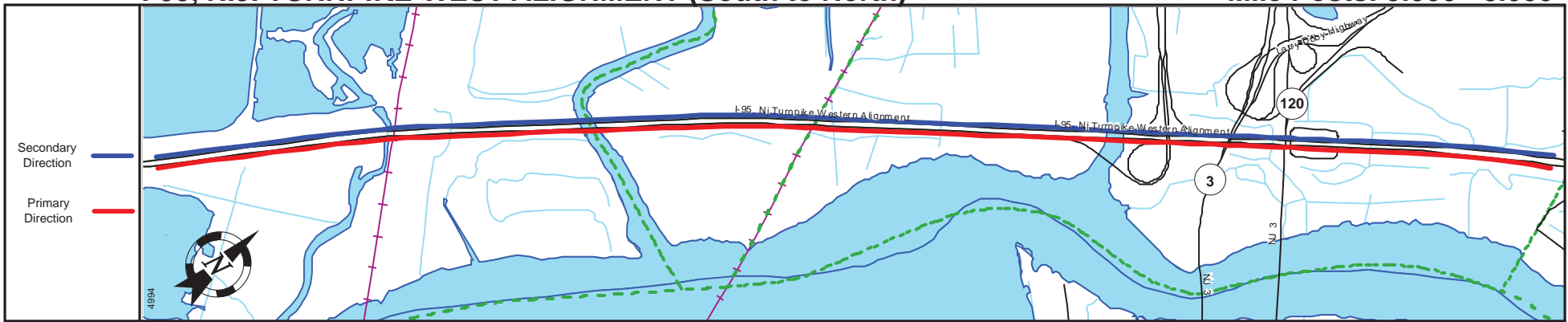
Street Name	I-95, Nj Turnpike Western Alignment			
Jurisdiction	New Jersey Turnpike Authority			
Functional Class	Urban Interstate			
Federal Aid - NHS Sy	STRAHNET Inter.			
Control Section	0700	+	0900	+ 0200
Speed Limit	55			
Number of Lanes	3			
Med. Type	Positive			
Med. Width	8		24	
Pavement	36			
Shoulder	12			
Traffic Volume				
Traffic Sta. ID				
Structure No.	W107.87	W108.79	W109.91	W110.42
Enlarged Views	See Enlarged View #46			

SRI = 0000095W

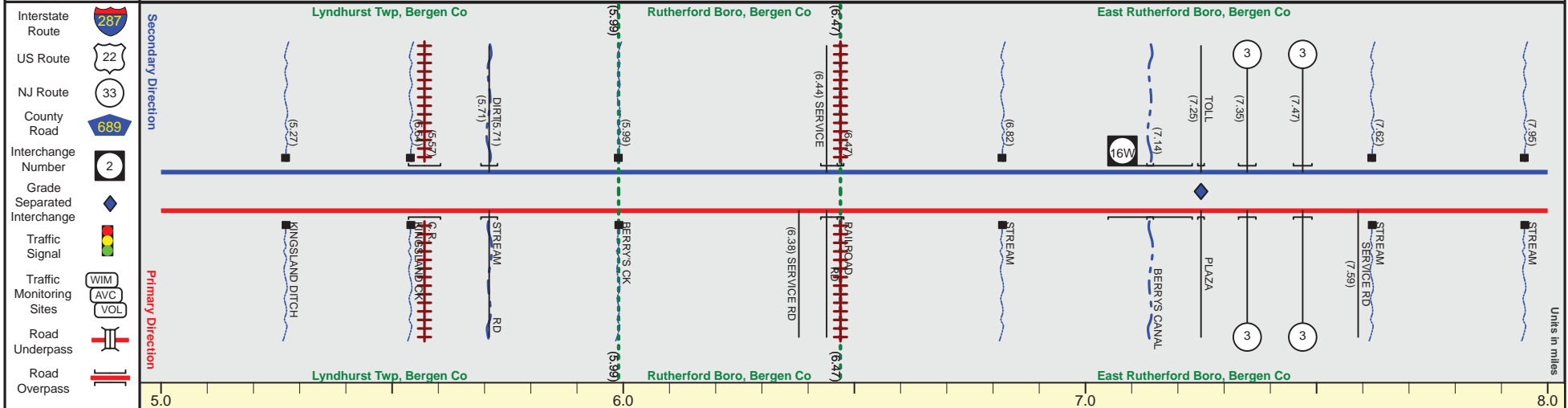
Date last inventoried: August 2014

I-95, N.J. TURNPIKE-WEST ALIGNMENT (South to North)

Mile Posts: 5.000 - 8.000



Pavement	36	24
Shoulder	12	
Number of Lanes	3	2
Speed Limit	55	
Street Name	I-95, Nj Turnpike Western Alignment	



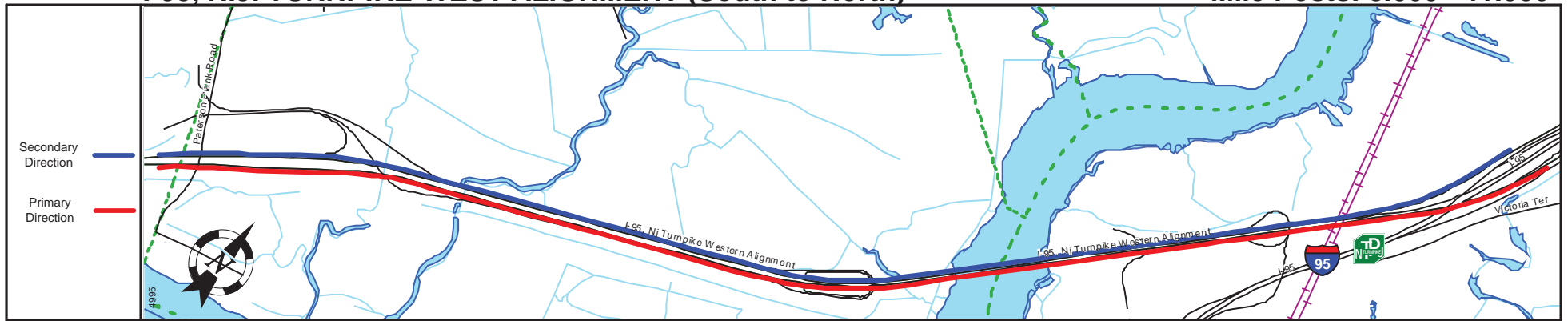
Street Name	I-95, Nj Turnpike Western Alignment						
Jurisdiction	New Jersey Turnpike Authority						
Functional Class	Urban Interstate						
Federal Aid - NHS Sy	STRAHNET Inter.						
Control Section	0200						
Speed Limit	55						
Number of Lanes	3	2					
Med. Type	Positive						
Med. Width	24						
Pavement	36	24					
Shoulder	12						
Traffic Volume							
Traffic Sta. ID							
Structure No.	CULVERT	W111.08 CULVERT	W111.19 CULVERT	W111.96 CULVERT	W112.67 W112.67 CULVERT	CULVERT	CULVERT
Enlarged Views							See Enlarged View #5

SRI = 0000095W_

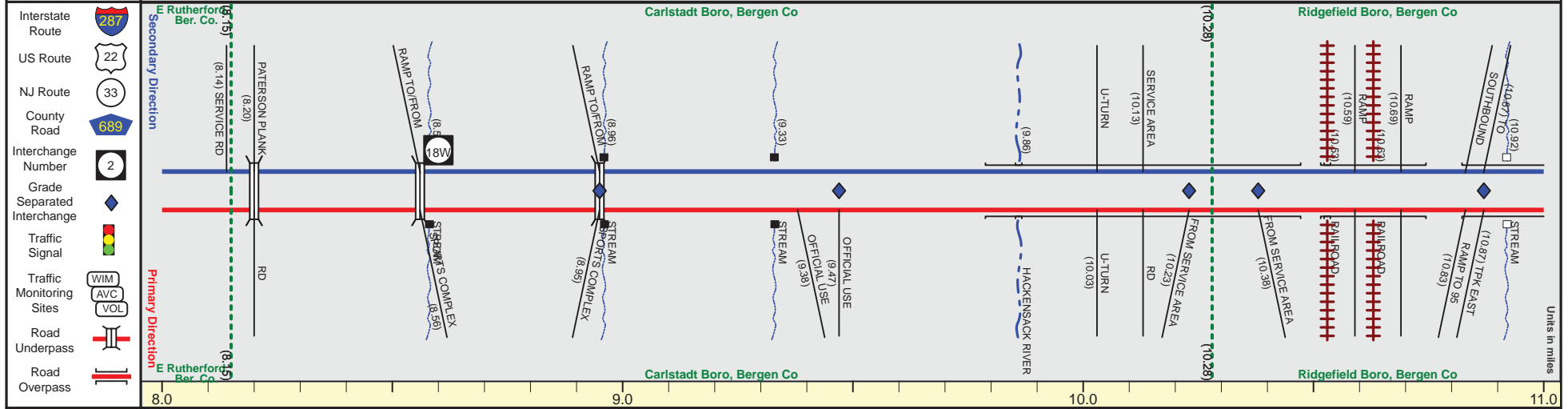
Date last inventoried: August 2014

I-95, N.J. TURNPIKE-WEST ALIGNMENT (South to North)

Mile Posts: 8.000 - 11.000



Pavement	24	36	24	12
Shoulder			12	
Number of Lanes	2	3	2	1
Speed Limit			55	
Street Name	I-95, Nj Turnpike Western Alignment			



Street Name	I-95, Nj Turnpike Western Alignment			
Jurisdiction	New Jersey Turnpike Authority			
Functional Class	Urban Interstate			
Federal Aid - NHS Sy	STRAHNET Inter.			
Control Section	0200			
Speed Limit	55			
Number of Lanes	2			
Med. Type	Positive			
Med. Width	24		8	VAR
Pavement	24			
Shoulder	12			
Traffic Volume				
Traffic Sta. ID				
Structure No.	W113.68 W113.68.69	W114.05 CULVERT W113.08	CULVERT W114.05	CULVERT
Enlarged Views	See Enlarged View #5			

SRI = 0000095W_

Date last inventoried: August 2014

I-95, N.J. TURNPIKE-WEST ALIGNMENT (South to North)

Mile Posts: 11.000 - 11.260



Pavement	12
Shoulder	12
Number of Lanes	1
Speed Limit	55
Street Name	I-95, Nj Turnpike Western Alignment

- Interstate Route
- US Route
- NJ Route
- County Road
- Interchange Number
- Grade Separated Interchange
- Traffic Signal
- Traffic Monitoring Sites
- Road Underpass
- Road Overpass

Units in miles

Street Name	I-95, Nj Turnpike Western Alignment
Jurisdiction	New Jersey Turnpike Authority
Functional Class	Urban Interstate
Federal Aid - NHS Sy	STRAHNET Inter.
Control Section	0200
Speed Limit	55
Number of Lanes	2
Med. Type	Positive
Med. Width	VAR
Pavement	24
Shoulder	12
Traffic Volume	
Traffic Sta. ID	
Structure No.	
Enlarged Views	

SRI = 0000095W_

Date last inventoried: August 2014