

Government Gazette

OF

WESTERN AUSTRALIA

(Published by Authority at 3.30 pm.)

No. 17]

PERTH: FRIDAY, 12th MARCH

[1976

Prisons Act, 1903-1971.

PROCLAMATION

WESTERN AUSTRALIA, } By His Excellency Commodore James Maxwell
To Wit: } Ramsay, Commander of the Most Excellent Order
J. M. RAMSAY, } of the British Empire, Distinguished Service Cross,
Lieutenant Governor } Lieutenant Governor and Administrator in and over
and Administrator. } the State of Western Australia and its Depen-
[L.S.] } dencies in the Commonwealth of Australia.

WHEREAS it is enacted *inter alia*, by subsection (2) of section 8 of the Prisons Act, 1903-1971, that the Governor may by proclamation in the *Government Gazette* discontinue and close any police gaol and direct the removal of the prisoners confined therein to some other prison: Now, therefore, I, the Lieutenant Governor and Administrator acting with the advice and consent of the Executive Council do hereby discontinue and close the police gaol known as the Roebourne Police Gaol with effect from the date of publication of this proclamation in the *Government Gazette* and direct the removal of the prisoners confined therein to the Roebourne Regional Prison.

Given under my hand and the Public Seal of the said State, at Perth, this 27th day of August, 1975.

By His Excellency's Command,

NEIL McNEILL,
Chief Secretary.

GOD SAVE THE QUEEN ! ! !

Prisons Act, 1903-1971.

PROCLAMATION

WESTERN AUSTRALIA, } By His Excellency Air Chief Marshal Sir Wallace
To Wit: } Kyle, Knight Grand Cross of the Most Honourable
WALLACE KYLE, } Order of the Bath, Commander of the Most
Governor. } Excellent Order of the British Empire, Companion
[L.S.] } of the Distinguished Service Order, Distinguished
Flying Cross, Governor in and over the State of
Western Australia and its Dependencies in the
Commonwealth of Australia.

WHEREAS it is enacted, *inter alia*, by section 8 of the Prisons Act 1903-1971, that the Governor may by proclamation in the *Government Gazette* declare any building, enclosure or place to be a gaol, and that every building, enclosure or place shall thereupon be a prison within the meaning

and for the purposes of that Act: Now, therefore, I, the Governor acting with the advice and consent of the Executive Council do hereby declare the land described in the schedule hereto and all buildings and enclosures thereon to be a gaol to be known as Roebourne Regional Prison with effect from the date of the publication of this proclamation in the *Government Gazette*.

Given under my hand and the Public Seal of the said State, at Perth, this 9th day of March, 1976.

By His Excellency's Command,

NEIL McNEILL,
Chief Secretary.

GOD SAVE THE QUEEN ! ! !

Schedule.

Roebourne Lot 693, as enclosed in Reserve 3357, and registered on Department of Lands and Surveys Diagram 81757.

Medical Act, 1894-1975.

PROCLAMATION

WESTERN AUSTRALIA, } By His Excellency Air Chief Marshal Sir Wallace
To Wit: } Kyle, Knight Grand Cross of the Most Honourable
WALLACE KYLE, } Order of the Bath, Commander of the Most
Governor. } Excellent Order of the British Empire, Companion
[L.S.] } of the Distinguished Service Order, Distinguished
Flying Cross, Governor in and over the State of
Western Australia and its Dependencies in the
Commonwealth of Australia.

P.H.D. 43/76; Ex. Co. 404.

WHEREAS it is enacted by paragraph (b) of subsection (1) of section 12 of the Medical Act, 1894-1975, that where the Governor is satisfied that any hospital within the meaning of the Hospitals Act, 1927, requires for the proper administration thereof one or more resident medical officers to be employed or engaged on the staff of such hospital and a duly qualified medical practitioner or a sufficient number of such duly qualified medical practitioners is or are not available for such appointment or engagement he may by proclamation published in the *Gazette* declare such area to be a region within the meaning of that section: Now,

therefore, I, the Governor acting with the advice and consent of the Executive Council and being satisfied that the Princess Margaret Hospital for Children, Subiaco, whose proper administration requires one or more resident medical officers to be employed or engaged on the staff of the hospital and a duly qualified medical practitioner or a sufficient number of such duly qualified medical practitioners is or are not available for such appointment or engagement and acting with the advice and consent of the Executive Council do hereby declare the Princess Margaret Hospital for Children to be a region within the meaning of section 12 of the Medical Act, 1894-1975.

Given under my hand and the Public Seal of the said State, at Perth, this 25th day of February, 1976.

By His Excellency's Command,

NORMAN E. BAXTER,
Minister for Health.

GOD SAVE THE QUEEN ! ! !

Land Act, 1933-1972.

PROCLAMATION

WESTERN AUSTRALIA, } By His Excellency Air Chief Marshal Sir Wallace
To Wit: } Kyle, Knight Grand Cross of the Most Honourable
WALLACE KYLE, } Order of the Bath, Commander of the Most
Governor. } Excellent Order of the British Empire, Companion
[L.S.] } of the Distinguished Service Order, Distinguished
Flying Cross, Governor in and over the State of
Western Australia and its Dependencies in the
Commonwealth of Australia.

File No. 2703/10.

WHEREAS by section 31 of the Land Act, 1933-1972, the Governor may by Proclamation and subject to such conditions as may be expressed therein, classify as of Class A any lands of the Crown reserved to Her Majesty for any of the purposes specified in the said section; and whereas it is deemed expedient that Reserve No. 13145 for the purpose of "Conservation of Flora and Fauna" as described hereunder, should be classified as of Class A: Now, Therefore, I, the Governor with the advice of Executive Council do by this my Proclamation classify as of Class A the reserve described hereunder.

Given under my hand and the Public Seal of Western Australia, at Perth, this 9th day of March, 1976.

By His Excellency's Command,

K. A. RIDGE,
Minister for Lands.

GOD SAVE THE QUEEN ! ! !

Schedule.

Katanning AA Lots 280, 281, 402 and 403 containing an area of about 133.6105 hectares. (Plan Woodanilling 1:50 000 (Robinson Road).)

Rights in Water and Irrigation Act, 1914-1974.

PROCLAMATION

WESTERN AUSTRALIA, } By His Excellency Air Chief Marshal Sir Wallace
To Wit: } Kyle, Knight Grand Cross of the Most Honourable
WALLACE KYLE, } Order of the Bath, Commander of the Most
Governor. } Excellent Order of the British Empire, Companion
[L.S.] } of the Distinguished Service Order, Distinguished
Flying Cross, Governor in and over the State of
Western Australia and its Dependencies in the
Commonwealth of Australia.

WHEREAS it is enacted by section 18 of the Rights in Water and Irrigation Act, 1914-1974, that the Governor may by proclamation declare any part of the State named or defined in the proclamation to be a proclaimed area for the purposes of section 18 of the said Act: and whereas any proclamation previously issued under the authority of this section may be varied or cancelled: Now, therefore, I, the said Governor, acting with the advice and consent of the Executive Council and in exercise of the powers conferred by the said Act, do hereby declare that part of the State as described in the schedule hereto as shown marked and defined on plan

P.W.D., W.A. 49175 as kept in the Public Works Department, to be a proclaimed area for the purposes of the said section 18 of the said Act.

Given under my hand and the Public Seal of the said State, at Perth, this 9th day of March, 1976.

By His Excellency's Command,

D. H. O'NEIL,
Minister for Water Supply, Sewerage
and Drainage.

GOD SAVE THE QUEEN ! ! !

Rights in Water and Irrigation Act, 1914-1974.

PROCLAMATION

WESTERN AUSTRALIA, } By His Excellency Air Chief Marshal Sir Wallace
To Wit: } Kyle, Knight Grand Cross of the Most Honourable
WALLACE KYLE, } Order of the Bath, Commander of the Most
Governor. } Excellent Order of the British Empire, Companion
[L.S.] } of the Distinguished Service Order, Distinguished
Flying Cross, Governor in and over the State of
Western Australia and its Dependencies in the
Commonwealth of Australia.

WHEREAS it is enacted by section 27 of the Rights in Water and Irrigation Act, 1914-1974, that the Governor, without constituting any irrigation district under Part IV of the said Act, may, on the recommendation of the Minister and acting with the advice of the Commissioners appointed under subsection (4) of section 3 of the Act, at any time and from time to time by Proclamation declare that Part III of the said Act shall extend to and have effect in and throughout any portion of the State to be defined in the proclamation, and shall apply to and have effect in relation to all rivers, streams, watercourses, lagoons, lakes, swamps or marshes situated within that portion of the State specified and defined aforesaid, but that no such declaration shall be made until after the expiration of thirty days after notice of intention to make such declaration has been given to the local authority or local authorities in or through whose district or districts such rivers, streams, watercourses, lagoons, swamps, lakes or marshes run or are situate to the intent that before the making of such declaration any objection by such local authority or local authorities may be considered; and whereas the Minister has recommended and the Commissioners have advised the Governor by Proclamation to declare that Part III of the said Act shall extend to and have effect in relation to that portion of the State that is defined in the schedule to this Proclamation and shall apply to and have effect in relation to all rivers, streams, watercourses, lagoons, lakes, swamps, and marshes situated within that portion of the State; and whereas after due notice given the local authority or local authorities concerned have not made any objection to the proposed declaration: Now, therefore, I, the Governor, acting with the advice and consent of the Executive Council and on the recommendation of the Minister and with the advice of the Commissioners and in exercise of the powers conferred by the said Act, do hereby declare that Part III of the Rights in Water and Irrigation Act, 1914-1974, shall extend to and have effect in and throughout the portion of the State as defined in the schedule hereto and shall apply to and have effect in relation to all rivers, streams, watercourses, lagoons, lakes, swamps, and marshes situated within that portion of the State and which portion is, for the purposes of that Act, to be known as the Ongerup Town Water Supply-Mill's Lake.

Given under my hand and the Public Seal of the said State, at Perth, this 9th day of March, 1976.

By His Excellency's Command,

D. H. O'NEIL,
Minister for Water Supply, Sewerage
and Drainage.

GOD SAVE THE QUEEN ! ! !

Schedule.

Ongerup Town Water Supply—Mill's Lake.

All that portion of land bounded by lines starting at the southwestern corner of Kent Location 743 and extending northerly 250 metres along the

western boundary of that location; thence 89 degrees 54 minutes, 2 191.73 metres to the eastern boundary of Location 743 aforesaid; thence southerly 250 metres along that boundary to the north-eastern corner of Location 349; thence southerly along the easternmost boundary of that location to the northeastern corner of Location 518; thence southerly and westerly along boundaries of that location to the southernmost southeastern corner of Location 349 aforesaid and thence westerly and northerly along boundaries of that location to the starting point as shown bordered green on Plan P.W.D., W.A. 49301-1-1.

AT a meeting of the Executive Council held in the Executive Council Chamber, at Perth, this 11th day of February, 1976, the following Order in Council was authorised to be issued:—

Local Government Act, 1960-1975.

Shire of Mundaring.

ORDER IN COUNCIL.

M.G.—1-8.

WHEREAS the Shire of Mundaring is constituted as a municipality under the Local Government Act, 1960-1975; and whereas the said Shire is at present divided into five wards pursuant to Orders made under the Roads Act, 1902, and published in the *Government Gazette* on the 17th April, 1903, and under the Road Districts Act, 1919-1954 and published in the *Government Gazette* on the 6th July, 1956; and whereas the number of offices of member for each of the respective wards of the said Shire was declared by Order made under the Road Districts Act, 1919-1954 and published in the *Government Gazette* on the 6th July, 1956: Now, therefore, His Excellency the Governor, acting with the advice and consent of the Executive Council and under the provisions of subsection (2) of section 12, subsection (3) of section 10 and subsection (1) of section 20 of the Local Government Act, 1960-1975, doth hereby—

- (a) abolish the wards existing in the district of the Shire of Mundaring;
- (b) create four new wards in the said district designated as South Ward, Central Ward, East Ward and West Ward;
- (c) describe the boundaries of the said wards in the manner set forth in the schedule to this Order;
- (d) declare that the number of offices of member for each of the respective wards shall be as follows:—
 - South Ward—3
 - Central Ward—3
 - East Ward—3
 - West Ward—2;
- (e) direct that all present members holding the office of member for the existing wards shall go out of office on the 22nd May, 1976;
- (f) direct the holding on the 22nd May, 1976, of an election of members to the respective offices of member declared under this Order; and
- (g) direct that this Order shall take effect on and from the 22nd May, 1976.

J. J. H. RYAN,
Acting Clerk of the Council.

Schedule.

Shire of Mundaring.

Description of Boundaries of West Ward:

All that portion of land bounded by lines starting at the intersection of a southwestern boundary of Swan Location 8943 with the prolongation south-westerly of the centre line of Wilkie Road a point

on a present southwestern boundary of the Shire of Mundaring and extending northeasterly to and northeasterly and northwesterly along that centre line and onward to the centre line of the Great Eastern Highway; thence generally easterly along that centre line to the prolongation southwesterly of the southeastern boundary of the northern severance of Greenmount Suburban Area Lot 230; thence northeasterly to and along that boundary and onward to a northeastern side of Old York Road; thence generally northwesterly along that side to the southeastern corner of the eastern severance of Swan View Suburban Area Lot 50; thence northerly and westerly along boundaries of that severance and onward to the northeastern corner of the western severance of the lastmentioned lot; thence westerly along the northern boundary of that severance and onward to the centre line of Throssel Road; thence generally northerly along that centre line to the southern boundary of the southeastern severance of Lot 51; thence westerly and northerly along boundaries of that severance and northerly along the western boundary of Lot 118 to a southern side of Railway Road; thence generally westerly along southern sides of that road and onward to the centre line of Swan Road; thence generally northeasterly along that centre line and onward to the centre line of Pechey Road; thence generally northerly along that centre line to the prolongation westerly of the southern boundary of Lot 12 of Swan Location 1114 as shown on Land Titles Office Plan 2581; thence easterly to and easterly and northerly along boundaries of that lot and onward to the southern boundary of Lot 17; thence easterly along that boundary to the southwestern corner of Lot 19; thence northerly along the western boundary of that lot to its northwestern corner, a point on a present northern boundary of the Shire of Mundaring aforesaid and thence generally southwesterly and southeasterly along boundaries of that Shire to the starting point. Lands and Surveys Public Plans: M114-4, M115-4, M129-4, M130-4, M131-4, M145-4, M146-4, M147-4.)

Description of Boundaries of East Ward:

All that portion of land bounded by lines starting at the intersection of the prolongation westerly of the southern side of Cameron Road with the centre line of Roland Road a point on a present northern boundary of the Shire of Mundaring and extending generally southerly along that centre line to the prolongation westerly of a southern boundary of Swan Location 12; thence easterly to and along that boundary and onward to the centre line of Stoneville Road; thence northerly and northeasterly along that centre line to the prolongation westerly of the centre line of Prosperity Road; thence easterly to and along that centre line to the prolongation northerly of the centre line of Short Street; thence southerly to and generally southerly along that centre line and onwards to the centre line of Stretch Road; thence generally southeasterly along that centre line and onwards to the centre line of Binder Street; thence southeasterly along that centre line and onwards to the centre line of Keane Street; thence southwesterly along that centre line and onward to the prolongation northerly of the centre line of Sexton Street; thence southerly to and generally southerly along that centre line to the prolongation westerly of the northern side of Horace Street; thence easterly to and along that side and the northern boundary of Location 1868 to the northeastern corner of the lastmentioned location; thence easterly to and along the northern boundary of Location 1867 and onward to the prolongation southeasterly of the centre line of Lion Street; thence northwesterly to and along that centre line to the prolongation southwesterly of the southern side of Wilkins Road; thence northeasterly to and northeasterly and easterly along sides of that road and easterly along the southern side of Houston Street to the western boundary of Location 7721; thence southerly along that boundary and onward to the centre line of the Gerat Eastern Highway; thence generally easterly and generally northeasterly along that centre line to a western boundary of

the Land District of Avon; thence generally southerly, southerly, westerly, again southerly, easterly, again southerly and generally south-westerly along boundaries of that district to the left bank of the Helena River Reservoir, a point on a present southwestern boundary of the Shire of Mundaring aforesaid and thence generally easterly, generally northerly, westerly, generally southerly and generally westerly along boundaries of that Shire to the starting point. (Lands and Surveys Public Plans: 2A/40, 2D/40, 1B/20 SE, 1C/40, Mundaring S.E. 1:25 000, Mundaring N.E. 1:25 000, Toodyay 40 Sheet 4, M117-4, M1118-4, M119-4, M135-4 and M136-4.)

Description of Boundaries of Central Ward:

All that portion of land bounded by lines starting at the intersection of the prolongation westerly of the southern side of Cameron Road with the centre line of Roland Road a point on a present northern boundary of the Shire of Mundaring and extending generally southerly along that centre line to the prolongation westerly of a southern boundary of Swan Location 12; thence easterly to and along that boundary and onwards to the centre line of Stoneville Road; thence northerly and northeasterly along that centre line to the prolongation westerly of the centre line of Prosperity Road; thence easterly to and along that centre line to the prolongation northerly of the centre line of Short Street; thence southerly to and generally southerly along that centre line and onwards to the centre line of Stretch Road; thence generally southeasterly along that centre line and onwards to the centre line of Binder Street; thence south-easterly along that centre line and onwards to the centre line of Keane Street; thence southwesterly along that centre line and onward to the prolongation northerly of the centre line of Sexton Street; thence southerly to and generally southerly along that centre line to the prolongation westerly of the northern side of Horace Street; thence easterly to and along that side and the northern boundary of Location 1868 to the northeastern corner of the lastmentioned location; thence easterly to and along the northern boundary of Location 1867 and onward to the prolongation southeasterly of the centre line of Lion Street; thence northwesterly to and along that centre line to the prolongation southwesterly of the southern side of Wilkins Road; thence northeasterly to and northeasterly and easterly along sides of that road and easterly along the southern side of Houston Street to the western boundary of Location 7721; thence southerly along that boundary and onward to the centre line of the Great Eastern Highway; thence generally easterly and generally northeasterly along that centre line to a western boundary of the Land District of Avon; thence generally southerly, southerly, westerly, again southerly, easterly, again southerly and generally southwesterly along boundaries of that district to the left bank of the Helena River Reservoir a point on a present southwestern boundary of the Shire of Mundaring aforesaid; thence generally northwesterly along boundaries of that Shire to the prolongation southerly of the eastern boundary of the southern severance of Location 1345; thence northerly to and along that boundary and onward to the southernmost southern corner of the northern severance of that location; thence northerly along eastern boundaries of that severance and Greenmount Suburban Lot 113 (Reserve 32651) and onward to the centre line of Glenburn Road; thence generally easterly along that centre line to the prolongation southeasterly of the centre line of Road Number 8651; thence northwesterly to and generally northwesterly along that centre line to the prolongation southerly of the centre line of a road passing along the western boundaries of Lot 156; thence northerly to and generally northerly and northwesterly along that centre line and onward to the centre line of a road passing along the western boundaries of Lot 155, Lot 154 and Swan Location 376; thence

northerly along that centre line and onward to the centre line of Bailey Road; thence northerly along that centre line and onward to the centre line of the Great Eastern Highway aforesaid; thence generally westerly along that centre line to the prolongation southwesterly of the south-eastern boundary of the northern severance of Greenmount. Suburban Area Lot 230; thence northeasterly to and along that boundary and onward to a northeastern side of Old York Road; thence generally northwesterly along that side to the southeastern corner of the eastern severance of Swan View Suburban Area Lot 50; thence northerly and westerly along boundaries of that severance and onward to the northeastern corner of the western severance of the lastmentioned lot; thence westerly along the northern boundary of that severance and onward to the centre line of Throssel Road; thence generally northerly along that centre line to the southern boundary of the southeastern severance of Lot 51; thence westerly and northerly along boundaries of that severance and northerly along the western boundary of Lot 118 to a southern side of Railway Road; thence generally westerly along southern sides of that road and onward to the centre line of Swan Road; thence generally northeasterly along that centre line and onward to the centre line of Pechey Road; thence generally northerly along that centre line to the prolongation westerly of the southern boundary of Lot 12 of Swan Location 1114 as shown on Land Titles Office Plan 2581; thence easterly to and easterly and northerly along boundaries of that lot and onward to the southern boundary of Lot 17; thence easterly along that boundary to the southwestern corner of Lot 19; thence northerly along the western boundary of that lot to its northwestern corner a point on a present northern boundary of the Shire of Mundaring aforesaid and thence easterly, northerly, again easterly, again northerly and again easterly along boundaries of that shire to the starting point. (Lands and Surveys Public Plans: 1C/40, Mundaring N.E. 1:25 000, Mundaring S.E. 1:25 000, M114-4, M115-4, M117-4, M118-4, M119-4, M130-4, M131-4, M135-4, M136-4, M147-4, M148-4, M152-4, M164-4, M180-4.)

Description of Boundaries of South Ward:

All that portion of land bounded by lines starting at the intersection of the left bank of the Helena River with the prolongation southerly of the eastern boundary of the southern severance of Swan Location 1345, a point on a present southern boundary of the Shire of Mundaring and extending northerly to and along that boundary and onward to the southernmost southern corner of the northern severance of that location; thence northerly along eastern boundaries of that severance and Greenmount Suburban Area Lot 113 (Reserve 32651) and onward to the centre line of Glenburn Road; thence generally easterly along that centre line to the prolongation southeasterly of the centre line of Road Number 8651; thence northwesterly to and generally northwesterly along that centre line to the prolongation southerly of the centre line of a road passing along the western boundaries of Lot 156; thence northerly to and generally northerly along that centre line to the centre line of a road passing along the western boundaries of Lot 155, Lot 154 and Swan Location 376; thence northerly along that centre line and onward to the centre line of the Great Eastern Highway; thence generally westerly along that centre line to the prolongation northwesterly of the centre line of Wilkie Road; thence southeasterly to and southeasterly and southwesterly along that centre line and onwards to a southwestern boundary of Location 8943, a point on a present southwestern boundary of the Shire of Mundaring aforesaid and thence southeasterly, generally westerly and generally southeasterly along boundaries of that Shire to the starting point. (Lands and Surveys Public Plans: 1C20/N.W., M146-4, M147-4, M148-4, M161-4, M162-4, M164-4, M178-4, M180-4.)

AT a meeting of the Executive Council held in the Executive Council Chamber, at Perth, this 25th day of February, 1976 the following Orders in Council were authorised to be issued:—

Public Works Act, 1902-1972.

Courthouse—Kununurra.

ORDER IN COUNCIL.

PW. 1528/75A.

IN pursuance of the powers conferred in Section 11 of the Public Works Act, 1902-1972, His Excellency the Governor acting by and with the advice and consent of the Executive Council, doth hereby authorise the Honourable Minister for Works to undertake, construct and provide the following public work, namely Courthouse—Kununurra on the land shown coloured green on Plan P.W.D. W.A. 49476 which may be inspected at the office of the Minister for Works, Perth.

R. D. DAVIES,
Clerk of the Council.

Country Towns Sewerage Act, 1948-1973.

Sewerage—Northam.

Reticulation Area No. 8.

ORDER IN COUNCIL.

P.W.W.S. 1353/75.

HIS Excellency the Governor in Executive Council, acting pursuant to the powers conferred by the Country Towns Sewerage Act, 1948-1973, has been pleased to approve of the Minister for Water Supply, Sewerage and Drainage undertaking the construction of the works described in the schedule hereunder and to exempt the works from the operations of sections 12, 13, 14, 15 and 16 of the Act.

R. D. DAVIES,
Clerk of the Council.

Schedule.

Construction of sewerage works including reticulation sewers and appurtenances within area coloured green on Plan P.W.D., W.A. 49462-1-1.

AT a Meeting of the Executive Council held in the Executive Council Chamber, at Perth, this 9th day of March, 1976, the following Orders in Council were authorised to be issued:—

Land Act, 1933-1972.

ORDERS IN COUNCIL.

WHEREAS by section 33 of the Land Act, 1933-1972, it is made lawful for the Governor to direct that any Reserve shall vest in and be held by any person or persons to be named in the order in trust for the like or other public purposes to be specified in such order; and whereas it is deemed expedient, as follows:—

File No. 3782/05.—That Reserve No. 9822 should vest in and be held by the Shire of Victoria Plains in trust for the purpose of "Parklands".

File No. 1517/61.—That Reserve No. 10129 should vest in and be held by the Minister for Water Supply, Sewerage and Drainage in trust for the purpose of "Conservation of Flora and Fauna and Water Supply Purposes".

File No. 2763/65.—That Reserve No. 27963 should vest in and be held by the Town of Gosnells in trust for the purpose of "Public Recreation".

File No. 2278/75.—That Reserve No. 33904 should vest in and be held by the Minister for Water Supply, Sewerage and Drainage in trust for the purpose of "Water Supply".

File No. 3318/75.—That Reserve No. 33905 should vest in and be held by the Shire of Williams in trust for the purpose of "Sewerage Treatment Plant".

File No. 2309/74.—That Reserve No. 33916 should vest in and be held by the Shire of Carnamah in trust for the purpose of "Rubbish Disposal Site".

File No. 3322/75.—That Reserve No. 33922 should vest in and be held by the Shire of Leonora in trust for the purpose of "Use and Requirements of the Shire of Leonora".

File No. 4356/74.—That Reserve No. 33928 should vest in and be held by the Shire of Port Hedland in trust for the purpose of "Recreation".

File No. 949/76.—That Reserve No. 33938 should vest in and be held by the Shire of Woodanilling in trust for the purpose of "Gravel".

File No. 950/76.—That Reserve No. 33939 should vest in and be held by the Shire of Woodanilling in trust for the purpose of "Sand".

Now, therefore, His Excellency the Governor, by and with the advice and consent of the Executive Council, does hereby direct that the beforementioned Reserves shall vest in and be held by the abovementioned bodies in trust for the purpose aforesaid, subject nevertheless to the powers reserved to him by section 37 of the said Act.

R. D. DAVIES,
Clerk of the Council.

Country Areas Water Supply Act, 1947-1974.

Extension of Bridgetown Country Water Area.

ORDER IN COUNCIL.

P.W.W.S. 537/38.

WHEREAS it is enacted by section 8 of the Country Areas Water Supply Act, 1947-1974 that the Governor may by Order in Council alter or extend the boundaries of a Country Water Area: Now, therefore, His Excellency the Governor by and with the consent of the Executive Council doth hereby extend the boundaries of the Bridgetown Country Water Area by adding thereto the areas as defined in the schedules hereunder.

R. D. DAVIES,
Clerk of the Council.

Schedules.

**EXTENSIONS TO BRIDGETOWN
COUNTRY WATER AREA.**

Schedule A.

All that portion of land bounded by lines starting from the intersection of a present southeastern boundary of Bridgetown Country Water Area with an eastern side of Road Number 1062 and extending southerly along that side to the prolongation easterly of the southern boundary of Nelson Location 800; thence westerly to and westerly and northerly along boundaries of that location to a present southern boundary of Bridgetown Country Water Area and thence easterly and northeasterly along that boundary to the starting point, as bordered green and marked "A" on Plan P.W.D., W.A. 49538-1-1.

Schedule B.

All that portion of land bounded by lines starting from the intersection of a present northern boundary of Bridgetown Country Water Area with the eastern boundary of the northern severance of Nelson Location 799 and extending northerly along the last mentioned boundary and onwards to the northern boundary of Location 1005; thence easterly along that boundary and the northern boundary of the western severance of Location 1889 and onwards to the northwestern corner of the eastern severance of that location; thence easterly along the northern boundary of that severance to a present western boundary of Bridgetown Country Water Area and thence southerly, north-easterly, southeasterly, southwesterly, again south-easterly, again southwesterly and westerly along present boundaries of that Country Water Area to the starting point, as bordered green and marked "B" on Plan P.W.D., W.A. 49538-1-1.

Country Towns Sewerage Act, 1948-1973.

Leeman Sewerage Area.

ORDER IN COUNCIL.

P.W.W.S. 978/75.

WHEREAS by section 4 of the Country Towns Sewerage Act, 1948-1973, the Governor may by Order in Council constitute any part or parts of the State outside the boundaries of the Metropolitan Water, Sewerage and Drainage area as constituted and defined by the Act No. 43 of 1909 (as amended, from time to time) as a Sewerage Area: Now, therefore, His Excellency the Governor, with the advice and consent of the Executive Council, hereby constitutes that part of the State defined in the schedule hereunder as a sewerage area and assign the name of Leeman Sewerage Area thereto.

R. D. DAVIES,
Clerk of the Council.

Schedule.

Leeman Sewerage Area.

All that portion of land comprised within a circle having a radius of 4 000 metres, with its centre situate at the intersection of the centre lines of Nairn and Spencer Streets, as shown bordered green on Plan P.W.D., W.A. 49380-1-1.

Country Towns Sewerage Act, 1948-1973.

Sewerage—Merredin.

Reticulation Area No. 8 and No. 2
Pumping Station and Rising Main.

ORDER IN COUNCIL.

P.W.W.S. 459/75.

WHEREAS by the Country Towns Sewerage Act, 1948-1973, it is provided that before undertaking the construction of Sewerage Works, the Minister shall submit plans, descriptions, books of reference and estimates of the proposed works to the Governor for approval; and that if they are approved, the Governor may forthwith by Order in Council empower the Minister to undertake the construction of the proposed works: Now, therefore, His Excellency the Governor with the advice of the Executive Council doth hereby approve of the plans, descriptions, books of reference and estimates marked on plan P.W.D., W.A. 49410 for the construction of the Merredin Sewerage Scheme—Reticulation Area No. 8 and No. 2 Pumping Station and Rising Main which was duly submitted for approval and hereby empowers the Minister to undertake the construction of the said works.

R. D. DAVIES,
Clerk of the Council.

Country Towns Sewerage Act, 1948-1973.

Sewerage—Port Hedland.

South Hedland Reticulation Area No. 7 and Nos. 8,
10 and 11 Pumping Stations and Rising Mains.

ORDER IN COUNCIL.

P.W.W.S. 1340/75.

HIS Excellency the Governor and Administrator in Executive Council, acting pursuant to the powers conferred by the Country Towns Sewerage Act, 1948-1973, has been pleased to approve of the Minister for Water Supply, Sewerage and Drainage undertaking the construction of the works described in the schedule hereunder; and to exempt the works from the operation of sections 12, 13, 14, 15 and 16 of the Act.

R. D. DAVIES,
Clerk of the Council.

Schedule.

Construction of sewerage works including reticulation sewers, pumping stations, rising mains and appurtenances within area coloured green on Plan P.W.D., W.A. 49450-1-1.

Water Boards Act, 1904-1969.

Busselton Water Board.

ORDER IN COUNCIL.

P.W.W.S. 250/58.

WHEREAS by the Water Boards Act, 1904-1969, the Governor is empowered by Order in Council to constitute a Water Board for a Water Area constituted under the Act; and whereas by an Order in Council dated January 5, 1951 the Governor did constitute the Busselton Water Board as defined in that Order in Council: Now, therefore, His Excellency the Governor by and with the consent of the Executive Council doth hereby appoint the following to be members of the Busselton Water Board under the Water Boards Act, 1904-1969, and subject to any amendment thereof:—

John Michael Sheedy and Stanley Leonard Dilkes for a term of three years from June 1, 1974 and Carla La Mancusa for a term of three years from June 1, 1975.

R. D. DAVIES,
Clerk of the Council.

Country Areas Water Supply Act, 1947-1974.

Abolition of Mullewa Country Water Area and
Constitution of Mullewa Country Water Area.

ORDER IN COUNCIL.

P.W.W.S. 1108/58.

UNDER Section 8 of the Country Areas Water Supply Act, 1947-1974, the Country Water Area constituted, defined and now subsisting as a Country Water Area under and for the purpose of that Act under the name or designation shown in Schedule "A" hereunder of this Order is hereby abolished. Whereas it is enacted by section 8 of the Country Areas Water Supply Act, 1947-1974, that the Governor may, by Order in Council constitute a Country Water Area: Now, therefore, His Excellency the Governor, by and with the consent of the Executive Council, doth hereby constitute the Mullewa Country Water Area as defined in Schedule "B" hereunder and assign the name of Mullewa Country Water Area thereto.

R. D. DAVIES,
Clerk of the Council.

Schedule A.

Mullewa Country Water Area.

Mullewa Country Water Area as originally constituted and defined by Order in Council published in the *Government Gazette* dated April 10, 1959, and by subsequent Order in Council published in the *Government Gazette* dated June 19, 1959, and as amended by subsequent Order in Council published in the *Government Gazette* dated January 26, 1968, and as bordered brown and marked "A" on Plan P.W.D., W.A. 48618-1-1.

Schedule B.

Mullewa Country Water Area.

All that portion of land bounded by lines starting from the northwestern corner of the northern severance of Victoria Location 4721 and extending easterly along the northern boundary of that severance and onwards to the western boundary of Mullewa Agricultural Area Lot 26; thence southerly along that boundary to the northwestern corner of Lot 25; thence easterly and southerly along boundaries of that lot to the prolongation westerly of the northern boundary of Lot 28; thence easterly to and along that boundary and onwards to a southwestern boundary of Lot 36; thence generally southeasterly along southwestern boundaries of that lot to the northwestern corner of the northern severance of Victoria Location 2029; thence southerly along the western boundary of that severance to a northeastern side of Road Number 6294; thence generally south-easterly along that side and southerly along an eastern side of that road to the northwestern corner of Reserve 5082; thence easterly along

the northern boundary of that reserve and onwards to the eastern side of Road Number 5877 (Stock Route); thence southerly along that side and onwards to the northern boundary of Mullewa Town Lot 103; thence westerly and southerly along boundaries of that lot and onwards to the north-western corner of Lot 104; thence southerly along the western boundary of that lot to the northernmost northwestern corner of Mullewa Agricultural Area Lot 5; thence southerly, westerly, again southerly and easterly along boundaries of that lot to the prolongation northerly of the western boundary of Lot 7; thence southerly to and along that boundary and the western boundary of Lot 10 and onwards to the northwestern corner of Lot 11; thence southerly along the western boundary of that lot to its southwestern corner; thence south-westerly to the northeastern corner of Victoria Location 8702; thence southerly and westerly along boundaries of that location and onwards to the southeastern corner of Mullewa Agricultural Area Lot 13; thence westerly along the southern boundary of that lot and onwards to the western side of the Mingenew-Mullewa Road; thence northerly along that side to the northeastern corner of Victoria Location 4719; thence westerly, southerly, again westerly and again southerly along boundaries of that location to the northeastern corner of Location 3598; thence westerly, southerly and again westerly along boundaries of that location to the eastern boundary of the eastern severance of Location 3396; thence northerly, westerly, southerly, again westerly and again southerly along boundaries of that severance to the prolongation easterly of the easternmost northern boundary of the western severance of the lastmentioned location; thence westerly to and westerly, southerly, again westerly and again southerly along boundaries of that severance to the northern boundary of Location 6918; thence easterly and southerly along boundaries of that location to the north-eastern corner of Location 5183; thence southerly along the eastern boundary of that location and onwards to the prolongation easterly of the southern side of Thomas Road; thence westerly to and along that side to the westernmost northwestern corner of Location 5182; thence southwestwardly to the northernmost corner of Location 5181; thence generally southwestwardly and southerly along boundaries of that location to the southeastern corner of Location 4509; thence westerly along the southern boundary of that location to the prolongation northerly of the eastern boundary of Land Titles Office Lot 5 of Location 1923 as shown on Land Titles Office Diagram 1278; thence southerly to and along that boundary to the northern boundary of Menang Estate Lot 2; thence westerly along that boundary to the northeastern corner of Lot 1; thence westerly and southerly along boundaries of that Lot to the northern side of Menang Road; thence westerly along that side and onwards to the southern boundary of Wollya Estate Lot 2; thence westerly along that boundary and onwards to the eastern boundary of the eastern severance of Victoria Location 4054; thence southerly along the eastern boundary of that severance and onwards to and along the eastern boundary of the southeastern severance of that location to the northeastern corner of the eastern severance of Location 7926; thence westerly along the northern boundary of that severance and onwards to the northeastern corner of the western severance of the lastmentioned location; thence westerly along the northern boundaries of that severance and the eastern severance of Location 7598 and onwards to the northeastern corner of the northern severance of the lastmentioned location; thence westerly and southerly along boundaries of that severance to the northeastern corner of Location 10270; thence westerly along the northern boundary of that location and onwards to the eastern boundary of Location 10128; thence southerly and westerly along boundaries of that location and the southern boundary of Location 10129 and onwards to the eastern boundary of Location 9932; thence southerly and westerly along boundaries of that location to the southeastern corner of the southern severance of Location 4048; thence westerly along the southern boundary of that severance and onwards to the eastern boundary of Location 4046; thence northerly and westerly along boundaries of that location and onwards to the western side of a road

passing along the northernmost western boundary of the lastmentioned location; thence southerly along that side and the western boundary of Location 10109 to the northeastern corner of the north-eastern severance of Location 3109; thence westerly along the northern boundary of that severance and onwards to the northeastern corner of the northern severance of that location; thence westerly along the northern boundary of that severance and onwards to and along the northern boundary of the western severance of the lastmentioned location and onwards to the northeastern corner of Location 3119; thence generally southwestwardly, generally southeasterly and westerly along boundaries of that location and onwards to the southeastern corner of the southernmost severance of Location 7019 (Reserve 17777); thence westerly and northerly, along boundaries of that severance to a south-eastern boundary of the southern severance of Location 9726 (Reserve 17711); thence southwestwardly, southerly, westerly, northerly, again westerly, and again northerly along boundaries of that severance and onwards to the easternmost southeastern corner of Location 9677; thence northerly along the eastern boundary of that location to a southwestern boundary of the southern severance of Location 9678; thence southeasterly and northeasterly along boundaries of that severance to the westernmost corner of Location 9679; thence easterly and northerly along boundaries of that location and onwards to the western side of Road Number 11187; thence northerly to and along that side and the western side of Road Number 11186 to a point situate west of the easternmost southeastern corner of the southern severance of Location 7073; thence east to that corner and southerly along the prolongation southerly of the eastern boundary of the lastmentioned severance to the southern boundary of the northern severance of Location 7940; thence easterly along that boundary and onwards to and along the southernmost boundary of the southeastern severance of the last-mentioned location to the western boundary of the northernmost severance of Location 2725; thence northerly, easterly, southwestwardly, and southerly along boundaries of that severance to the prolongation westerly of the southern boundary of the westernmost severance of Location 2724; thence easterly along that prolongation to the Left Bank of the Greenough River; thence generally north-easterly upwards along that bank to the prolongation westerly of a northern boundary of the northernmost severance of Location 2724; thence easterly to and easterly and northerly along boundaries of that severance to the southern side of a road passing along southern boundaries of the Geraldton-Mullewa Railway Reserve; thence generally easterly along that side to the prolongation southerly of the eastern boundary of the eastern severance of Location 7088; thence northerly to and along that boundary to the southern side of a road passing along the southern boundaries of Locations 9329, 10618 and 10617; thence easterly along that side to the southwestern corner of Location 10583; thence easterly and northerly along boundaries of that location to the northwestern corner of Location 10131; thence easterly, southerly and again easterly along boundaries of that location and onwards to the western boundary of Location 3705; thence northerly and easterly along boundaries of that location and the northern boundaries of Locations 3706 and 3507 to the northernmost corner of Location 4207; thence southeasterly along the northeastern boundary of that location to the prolongation southerly of the western boundary of the northern severance of Location 3582; thence northerly to and northerly and easterly along boundaries of that severance to the westernmost southwestern corner of Location 5629; thence northerly and generally easterly along boundaries of that location to the western boundary of Location 3571; thence northerly along that boundary to a southeastern side of the Yuna-Tenindewa Road; thence northeasterly along that side and southerly along a western side of that road to the prolongation westerly of the southernmost boundary of Reserve 945; thence easterly to and along that boundary and the southern boundary of Reserve 13883 and onwards to the western boundary of the western severance of Wollya Estate Lot 1; thence

northerly and generally northeasterly along boundaries of that severance to the prolongation westerly of the northern boundary of the eastern severance of the lastmentioned lot; thence easterly to and along that boundary to the southernmost southeastern corner of Victoria Location 3815; thence northerly, easterly, again northerly, again easterly and again northerly along boundaries of that location and part of the eastern boundary of Location 5968 to the westernmost southwestern corner of Location 5647; thence northerly and easterly along boundaries of that location to the southeastern corner of the southern severance of Location 5597; thence northerly along the southernmost eastern boundary of that severance and the eastern boundary of the southern severance of Location 4490 to a southern side of Road Number 5136; thence generally southeasterly along that side to the prolongation southerly of the western boundary of the northern severance of Location 6587; thence northerly to and northerly, easterly and southerly along boundaries of that severance to the northern side of Road Number 5136; thence southeasterly and northeasterly along that side to the southernmost corner of Location 2509; thence northerly and easterly along boundaries of that Location and onwards to the western boundary of the northern severance of Location 3031; thence northerly along that boundary to the westernmost southwestern corner of the southeastern severance of Location 6884; thence easterly, northerly, again easterly, southerly, again easterly and again northerly along boundaries of that severance and onwards to the southwestern corner of the northern severance of Location 4721 and thence northerly along the western boundary of that severance to the starting point, as bordered green and marked "B" on Plan P.W.D., W.A. 48618-1-1.

Explosives and Dangerous Goods Act, 1961-1974.

ORDER IN COUNCIL.

WHEREAS by Order in Council made under section 14 of the Explosives and Dangerous Goods Act, 1961-1974 and published in the *Government Gazette* on the 22nd July, 1964 the Governor has classified explosives and declared specified explosives to be authorized explosives for the purposes of the Act: Now, therefore, His Excellency the Governor, acting with the advice and consent of the Executive Council and under the Provisions of section 14 of the Explosives and Dangerous Goods Act, 1961-1974, doth hereby vary the Order in Council published in the *Government Gazette* on the 22nd July, 1964 by adding under the sub heading "Division 2" under the heading "CLASS 3 —NITRO COMPOUND" the following items—

JOHNSON TNC (ZZ).

JOHNSON PRIMABOOST (ZZ).

R. D. DAVIES,
Clerk of the Council.

Premier's Department,
Perth, 12th March, 1976.

IT is hereby notified for public information that His Excellency the Governor in Executive Council has—

Approved of the following appointments to the Commission of the Peace for the State of Western Australia:—

Anthony Colin Norman Anderson, of "Uranbah", Tambellup.

Alfred Henning Dorph-Petersen, of Leonora Food Centre, Tower Street, Leonora, and Post Office Box 33, Leonora.

Leslie James Greive, of 13 Wilber Street, Ross-moyne, and 9th Floor, The Rural and Industries Bank of W.A., 54 Barrack Street, Perth.

Ralph Donald Herring, of 52 McPherson Street, Hyden, and 60 McPherson Street, Hyden.

Kathleen Joan Staniford, of 24 Palmer Street, Harvey.

Rex Webster, of Jam Creek Road, Tambellup, and Post Office Box 43, Tambellup.

William Ronald Winchester, of 14 Nalder Road, Wagin, and c/o W. R. Winchester and Associates, 42 Tudhoe Street, Wagin.

Accepted the following resignation from the Commission of the Peace for the State of Western Australia:—

Anthony Raymond Clark, of 1 Tempest Street, Laverton.

EX OFFICIO JUSTICES OF THE PEACE.

IT is hereby notified for public information that the following President of the Shire of Kent has been appointed under Section 9 of the Justices Act, 1902-1972, to be Justice of the Peace for the Stirling Magisterial District, during his term of office as President of the Shire of Kent.

R. D. DAVIES,
Under Secretary.

AUDIT ACT, 1904.

(Section 33.)

The Treasury,
Perth, 4th March, 1976.

IT is hereby published for general information that R. E. Davis of the Treasury Department has been appointed as a certifying officer as from 22nd February, 1976.

IT is hereby published for general information that K. W. Holt of the Western Australian Government Railways Department has been appointed as a certifying and authorising officer as from 23rd February, 1976.

IT is hereby published for general information that B. Arnold of the State Government Insurance Office has been appointed as a certifying officer as from 23rd February, 1976, to 27th February, 1976.

IT is hereby published for general information that K. G. Foster of the Crown Law Department has been appointed as a certifying officer as from 2nd March, 1976.

L. E. McCARREY,
Under Treasurer.

4th March, 1976.

LAND AGENTS ACT, 1921.

Application for License in the First Instance.

To the Court of Petty Sessions at Perth:

I, ANTHONY LEIGHTON RUSE, of 154 Adelma Road, Dalkeith 6009, Real Estate Developer/Accountant having attained the age of twenty-one years, hereby apply trading as Tony Ruse & Associates (business name) a firm of which I am a member (on behalf of the Company registered by the name of A.L.R. Investments Pty Ltd) for a license to carry on the business of a land agent under the Land Agents Act, 1921. The principal place of business will be at 957 Wellington Street, West Perth.

Dated the 5th day of March, 1976.

A. L. RUSE,
Signature of Applicant.

Appointment of Hearing.

I hereby appoint the 13th day of April, 1976, at 2.15 o'clock in the afternoon as the time for the hearing of the foregoing application at the Court of Petty Sessions at Perth.

Dated the 5th day of March, 1976.

K. W. SHEEDY,
Clerk of Petty Sessions.

Objection to the granting of the application may be served on the applicant and the Clerk of Petty Sessions at any time prior to seven days before the date appointed for the hearing.

LAND AGENTS ACT, 1921.

Application for License in the First Instance.

To the Court of Petty Session at Perth:

I, KEVIN LEONARD EATON, of 5 Joyce Street, Scarborough 6019, residential sales manager, having attained the age of twenty-one years, hereby apply on my behalf for a license to carry on the business of a land agent under the Land Agents Act, 1921. The principal place of business will be at 109 St. George's Terrace, Perth.

Dated the 8th day of March, 1976.

K. L. EATON,
Signature of Applicant.

Appointment of Hearing.

I hereby appoint the 13th day of April, 1976, at 2.15 o'clock in the afternoon as the time for the hearing of the foregoing application at the Court of Petty Sessions at Perth.

Dated the 8th day of March, 1976.

K. W. SHEEDY,
Clerk of Petty Sessions.

Objection to the granting of the application may be served on the applicant and the Clerk of Petty Sessions at any time prior to seven days before the date appointed for the hearing.

LAND AGENTS ACT, 1921.

Application for License in the First Instance.

To the Court of Petty Sessions at Perth:

I, JOSEPH ANTHONY TASSONE, of 23 Alver Road, Doubleview 6018, teacher, investor and businessman, having attained the age of twenty-one years, hereby apply on my behalf for a license to carry on the business of a land agent under the Land Agents Act, 1921. The principal place of business will be at 481 Scarborough Beach Road, Osborne Park.

Dated the 25th day of February, 1976.

J. A. TASSONE,
Signature of Applicant.

Appointment of Hearing.

I hereby appoint the 13th day of April, 1976, at 2.15 o'clock in the afternoon as the time for the hearing of the foregoing application at the Court of Petty Sessions at Perth.

Dated the 5th day of March, 1976.

K. W. SHEEDY,
Clerk of Petty Sessions.

Objection to the granting of the application may be served on the applicant and the Clerk of Petty Sessions at any time prior to seven days before the date appointed for the hearing.

Public Service Board,
Perth, 10th March, 1976.

THE following promotions have been approved:—

J. F. Ames, Social Worker, Level 1 to be Senior Social Worker, Level 2, Social Work and Welfare Section, Treatment and Training Branch, Department of Corrections as from July 25, 1975.

G. J. Ferguson, Clerk, C-II-2, Local Court Perth, Court Offices Branch to be Assistant Clerk of Courts, C-II-2/3, Kalgoorlie Court Office, Crown Law Department as from January 23, 1976.

N. J. McGlashan, Clerk, C-IV to be Clerk, C-II-1, Fremantle Court Office, Crown Law Department as from January 23, 1976.

C. P. Warwick, General Assistant, G-VII-1/3, Sewerage Connection Section, Plumbing Inspection and Testing Branch, Metropolitan Water Board to be Laboratory Assistant, G-X, Leederville Technical College, Technical Education Division, Education Department as from February 6, 1976.

J. R. Watson, Clerk By-Laws, C-II-6 to be Administrative Officer, C-II-9, Municipal Section, Local Government Department as from January 30, 1976.

R. J. Wilson, Clerk (Subsidies), C-II-4 to be Administrative Assistant, C-II-5, Community Health Programme Branch, Public Health Department as from January 30, 1976.

D. R. Gibbons, Clerk in Charge, C-II-3/4, Executive Section, Operations North Branch to be Clerk in Charge, C-II-5, Correspondence and Records Branch, Public Works Department as from January 9, 1976.

J. A. Guerin, Architectural Draftsman, Level 1 to be Senior Architectural Draftsman, Level 2, Major Projects Section, Design Branch, Architectural Division, Public Works Department as from January 23, 1976.

W. J. Richardson, Clerk, C-II-2 to be Clerk Salaries, C-II-3, Pay Office Section, Expenditure Branch, Accounts Division, Public Works Department as from January 9, 1976.

G. N. Clark, Clerk, C-IV, Statistical Section, Accounts and Policies Branch to be Clerk, C-II-1, Relieving Staff Section, State Government Insurance Office as from February 6, 1976.

P. M. Crook, Clerk, C-IV to be Clerk, C-II-1, North West and Disposals Section, Land Planning and Development Branch, State Housing Commission as from May 16, 1975.

K. M. McKenna, Deputy General Manager, A-I-7 to be General Manager, Special 1, Administrative Division, State Housing Commission as from February 25, 1976.

R. E. Davis, Clerk in Charge, C-II-5, Expenditure Section, Accounts Branch, Medical Department to be Chief Clerk, C-II-6, Accounts Branch, Treasury Department as from January 9, 1976.

S. Dumitro, Clerk, C-IV to be Clerk, C-II-1, Accounts Branch, Government Stores Department, Treasury Department as from February 13, 1976.

W. J. Konowalow, Data Processing Operator, C-V to be Supervisor, C-III-1, Processing Section, Data Processing Centre, Treasury Department as from January 30, 1976.

R. D. Quadrio, Clerk, C-IV, Shipping Branch to be Clerk, C-II-1, Medical Supplies and Equipment Branch, Government Stores Department, Treasury Department as from February 13, 1976.

THE following resignations have been accepted:—

Name; Department; Date.

Gill, S. G.; Agriculture; 15/3/76.
Lamoreaux, R. R.; Agriculture; 9/2/76.
Richardson, T. M.; Agriculture; 19/2/76.
Scurr, B.; Agriculture; 5/3/76.
Travers, A. Agriculture; 19/2/76.
Taylor, C. J.; Audit; 4/3/76.
Davidson, E. I. E.; Community Welfare; 27/2/76.
Dandie, M. A.; Crown Law; 19/2/76.
Hantler, J. M.; Crown Law; 12/3/76.
Langley, I. P.; Crown Law; 26/2/76.
Cowley, J.; Education; 20/2/76.
Cox, R. E.; Education; 30/1/76.
Mercer, H. J.; Education; 13/2/76.
Rushack, A. J.; Education; 19/12/75.
Emiliani, R. A.; Fisheries and Wildlife; 16/2/76.
Fletcher, J. S.; Fisheries and Wildlife; 20/2/76.
Christopher, R. N. Labour and Industry; 12/3/76.
Tomlinson, R. J.; Lands and Surveys; 30/1/76.
Hutchinson, D. J.; Medical; 3/3/76.

Davies-Sage, J. H.; Mental Health Services; 20/2/76.
 Gulland, E. E.; Mental Health Services; 31/1/76.
 Jenkins, W. E.; Mental Health Services; 12/3/76.
 Prott, F. W.; Mental Health Services; 30/1/76.
 Skinner, E.; Mental Health Services; 13/2/76.
 Candy, R. I.; Metropolitan Water Board; 11/2/76.
 Forsyth, B.; Metropolitan Water Board; 30/1/76.
 Hillis, M. M.; Metropolitan Water Board; 12/2/76.
 Butherway, P.; Mines; 27/2/76.
 Montgomery, D. J.; Police; 13/2/76.
 Dawson, S. A.; Public Health; 20/2/76.
 McDougall, H.; Public Health; 20/2/76.
 Wynne, J. R.; Public Health; 25/2/76.
 Hughes, Y. A.; Public Service Board; 1/4/76.
 Cochrane, T. L.; Harbour and Light Department; Public Works Department; 27/2/76.
 Hill, B. H.; Public Works Department; 13/2/76.
 Johns, L. J.; Public Works Department; 3/3/76.
 Montisci, M. J.; Public Works Department; 20/2/76.
 Wallace, S. L.; Public Works Department; 27/2/76.
 Clarke, I.; Road Traffic Authority; 27/2/76.
 Coxon, P. E.; Road Traffic Authority; 19/2/76.
 Gade, J. A.; Road Traffic Authority; 24/2/76.
 Gregory, M. R.; Road Traffic Authority; 27/2/76.
 Pretsell, S. M.; Road Traffic Authority; 20/2/76.
 Ward, F. I.; Road Traffic Authority; 5/3/76.
 Thomas, D.; State Government Insurance Office; 20/2/76.
 Monck, L. C.; State Housing Commission; 5/3/76.
 Scott, G. R.; State Housing Commission; 19/2/76.
 Tidy, L. J.; State Housing Commission; 19/3/76.
 Woodman, M.; State Housing Commission; 5/3/76.
 Hinchliffe, C. A.; Government Stores Department; Treasury Department; 25/2/76.
 O'Neill, P.G.; Treasury Department; 12/3/76.
 Sacco, N.; Treasury Department; 17/3/76.

THE following retirements have been approved:—

Mohr, E. M.; Public Health; 8/3/76.
 Monck, A. T.; Road Traffic Authority; 24/12/75.

THE following appointments have been approved:—

Name; Position; Department; Date.
 Lyon, Lynne; Library Assistant, Level 1; Agriculture; 19/6/75.
 Edgar, David Arthur; Clerk, C-IV; Audit; 1/9/75.
 Bell, Nola Joy; Clerical Assistant, C-VI; Community Welfare; 25/6/74.
 Mohan, Hertha Katarina; Clerical Assistant, C-VI; Crown Law; 20/11/74.
 Till, Campbell William; Trainee Cartographic Draftsman; Crown Law; 15/2/75.
 Knight, Ruth Elizabeth; Laboratory Assistant John Curtin, G-X; Education; 16/6/75.
 Sprague, Daniel Lee; Deputy Co-Ordinator, Level 2; Mental Health Services; 10/9/75.
 Duncan, Rhonda Kay; Trainee Engineering Draftsman; Metropolitan Water Board; 15/2/75.
 Francis, Mary; Clerical Assistant, C-VI; Mines; 15/2/75.

Higgins, Ann Judith; Clerk, C-IV; Public Health; 28/7/75.
 Wolfenden, Michael Alan; Clerk, C-IV; Public Service Board; 5/5/75.
 Ferrari, Emelia Madalena; Typist, C-V; Road Traffic Authority; 3/6/75.
 Harman, Alan Sydney; Vehicle Examiner, G-II-1; Road Traffic Authority; 3/6/75.
 Munns, Peggy; Typist, C-V; Road Traffic Authority; 9/9/75.
 Clarke, Lenore Jane; Accounting Machinist, C-V; State Government Insurance Office; 12/8/75.
 Counsel, Janette Eleanor; Accounting Machinist, C-V; State Government Insurance Office; 20/5/75.
 Crozier, Ian George; Clerk, C-IV; State Housing Commission; 15/8/75.
 Hevron, Peter John; Assistant Inspector, G-VII-3; State Housing Commission; 8/8/75.
 Watson, Margaret Dianne; Community Development Officer, G-II-2/3; State Housing Commission; 8/8/75.
 Kluk, Gerlinde; Typist, C-V; Tourism; 7/7/75.

THE following offices have been created:—

Item 10 1662, Clerical Assistant, Derby, C-VI, Field Division, Department for Community Welfare.

Item 09 0169, Psychiatrist, Level 1, Professional Division Mental Health Services.

Item 08 0141, Technical Information Officer, Level 2/8, Technical Information Service Section, Library and Technical Information Service Branch, Professional Division, Public Health Department.

Item 08 0144, Librarian, Level 6, Library Section, Library and Technical Information Service Branch, Professional Division, Public Health Department.

THE following office has been abolished:—

Item 08 0145, Librarian, Level 4, Library and Technical Information Service Branch, Professional Division, Public Health Department.

THE title and/or classification of the following offices have been amended:—

Item 01 7210, occupied by G. Moore, Irrigation and Drainage Branch, Soils Division, Department of Agriculture amended from Field Assistant, G-X to Field Technician Grade 2, G-II-1/4 with effect from March 2, 1976.

Item 13 0328, Vacant, Search Room Office of Titles, Crown Law Department amended from General Assistant, G-VII-1 to Clerk, C-IV and re-numbered Item 13 0319 with effect from March 4, 1976.

Item 17 0170, occupied by K. Kelers, Forests Department amended from Divisional Forest Officer, Level 2 to Senior Divisional Forest Officer, Level 3 with effect from January 1, 1976.

Item 22 0800, Vacant, A.D.P. Liaison Officer, Accounts Division, Metropolitan Water Board amended from C-II-5/6 to C-II-6 with effect from March 2, 1976.

Item 08 1789, occupied by T. Booth, Regional Officer, Regions Section, Community Health Services Branch, Public Health Department amended from C-II-2 to C-II-2/3 with effect from January 6, 1975.

Item 27 2000, C-II-7, occupied by P. A. Greaves, Projects and Regional Development Branch, Department of Tourism amended from Manager, Marketing Services Interstate to Manager, Regional Development with effect from February 26, 1976.

It is hereby advised that the resignation of Mrs. R. J. D. Dusenber, Department of Lands and Surveys, which appeared in the *Government Gazette* of February 27, 1976, has been amended to March 12, 1976

G. H. COOPER,
 Chairman, Public Service Board.

VACANCIES IN THE PUBLIC SERVICE

Department	Item No.	Position	Classn.	Salary
Closing March 19, 1976				\$
Agriculture	01 1310	Clerk, Esperance District Office, Clerical Branch (4)	C-II-1/2	8 390-9 260
Agriculture	01 1330	Clerk, Geraldton District Office, Clerical Branch	C-II-1/2	8 390-9 260
Agriculture	01 1590	Clerk, Accounts Branch	C-II-1	8 390-8 638
Agriculture	01 3070	Field Assistant	G-X	3 875 (17 years)- 8 012
		OR	OR	OR
		Field Technician Grade 2, Woodlands Research Station, Animal Division (a) (18)	G-II-1/4	8 294-10 484
Audit	02 0090	Auditor Grade 2 (24)	C-II-8/9	13 420-14 548
Audit	02 0185	Assistant Auditor (24)	C-II-5	10 908-11 248
Audit	02 0348	Clerk (24)	C-II-1	8 390-8 638
Community Welfare	10 1050	Social Worker	Level 1	8 772-12 515
		OR	OR	OR
Community Welfare	10 1840	Graduate Welfare Officer, Field Division (a) (15) (16) Supervisor, Early Childhood Services Section, Field Division (a) (52) (53)	Level 2/8	12 801-14 697 (51)
Community Welfare	10 1932	Clinical Psychologist, Clinical Psychology Branch, Field Division (a) (7) (8)	Level 1	12 801-13 704
Community Welfare	10 1930	Clinical Psychologist, Clinical Psychology Branch, Field Division (a) (5) (6)	Level 1	12 801-13 704
Corrections	05 0086	Assistant Librarian, Treatment and Training Branch (a) (17)	Level 3	9 090-9 916
Corrections	05 1130	Superintendent, Broome Institution (a) (3)	G-II-6	11 536-11 894
Corrections	05 2150	Superintendent, Roebourne Institution (a) (3)	G-II-6	11 536-11 894
Crown Law	11 1165	Legal Officer Grade 2, Parliamentary Counsel's Office (a) (11) (34)	Level 2	11 555-15 497
Crown Law	11 2815	Clerk, Local Court Perth, Court Offices Branch	C-II-2	8 972-9 260
Crown Law	12 0010	Public Trustee, Administrative Division, Public Trust Office	A-I-9	23 997
Crown Law	12 0320	Senior Trust Officer, Group Three Section, Trust Branch, Public Trust Office	C-II-8	13 420-13 780
Crown Law	12 0385	Trust Officer Grade 1, Group Four Section, Trust Branch, Public Trust Office	C-II-5/6	10 908-11 971
Crown Law	12 1057	Clerk, Accounts Branch, Public Trust Office	C-II-2	8 972-9 260
Education	14 1049	Clerk In Charge, Special Services Section, Clerical Branch	C-II-5	10 908-11 248
Fisheries and Wildlife	16 0539	Technical Assistant, Fisheries Research Branch (a) (13) (14)	G-VII-1/3	4 534 (18 years)- 8 012 (12)
Lands and Surveys	20 5160	Drafting Assistant, Drafting Section, Mapping Branch, Surveyor Generals Division (a)	G-XI	3 281 (under 17 years)-9 184
Lands and Surveys	20 4840	Senior Cartographic Draftsman, Drafting Section, Mapping Branch, Surveyor Generals Division	Level 2	12 832-13 529
Mental Health Services	09 0654	Clerk Assistant, Staff and Salaries Section, Clerical Branch	C-II-3	9 575-9 894
Mental Health Services	09 1916	Occupational Therapist, Professional Section, Heathcote Hospital (a) (50)	Level 1	8 772-12 515
Mental Health Services	09 3182	Clerk, Pyrron Centre, Mental Deficiency Branch	C-II-2	8 972-9 260
Metropolitan Water Board	22 5967	Engineer, Measurement and Treatment Section, Mechanical and Electrical Branch, Engineering Division (a) (54)	Level 1	9 123-12 515
Mines	23 4862	Geophysical Assistant, Geological Survey Division (a) (19)	G-II-1/2	8 294-9 184
Mines	23 5806	Drafting Assistant, Mapping Branch, Surveys and Mapping Division (a) (20)	G-XI	3 281 (under 17 years)-9 184
Police	25 0901	Senior Radio Telex Operator, Telecommunications Section, Clerical Branch	C-III-1	7 249-7 424
Public Works	29 0290	Clerk, Records Section, Correspondence and Records Branch	C-II-2	8 972-9 260
Public Works	29 1105	Clerk, Expenditure Branch, Accounts Division	C-II-2	8 972-9 260
Public Works	29 2155	Clerk, Geraldton District Water Supply Office, Accounts Division	C-II-1	8 390-8 638
Public Works	29 4779	District Officer Kulin, South Section, Operations South Branch, Engineering Division (a) (23) (49)	G-II-3	9 498-9 813
Public Works	29 4857	District Officer Wyalkatchem, Lower Central Section, Operations South Branch, Engineering Division (1)	G-II-4	10 145-10 484
Public Works	29 5925	Senior Technical Officer, Electrical Section, Mechanical and Plant Branch, Engineering Division (a) (21) (22)	G-II-3/4	9 498-10 484
Public Works	29 7252	Landscape Architect, Landscape Section, Services Branch, Architectural Division (a) (9) (10)	Level 1	9 378-12 515
State Housing Commission	32 5781	Architectural Draftsman, Metropolitan Branch, Architectural Division (2)	Level 1	8 586-11 538
State Taxation	33 2165	Inspector Grade 1, Returns Section, Stamp Duties Division	C-II-2/3	8 972-9 894
Treasury	35 3410	Assistant Director, Administrative Section, Data Processing Centre (a) (11) (44)	A-I-2	17 599
Closing March 26, 1976				\$
Agriculture	01 0150	Clerk, Ministers Office	C-II-2	8 972-9 260
Agriculture	01 6545	Divisional Clerk, Soils Division	C-II-3	9 575-9 894
Community Welfare	10 1104	Social Worker, Field Division (a) (46) (47)	Level 1	8 772-12 515
Education	14 3573	Laboratory Assistant Lynwood, Senior High Schools Branch (a) (30)	G-X	3 289 (under 17 years)-8 012
Education	14 3591	Laboratory Assistant Como, Senior High Schools Branch (a) (30)	G-X	3 289 (under 17 years)-8 012

VACANCIES IN THE PUBLIC SERVICE—*continued*

Department	Item No.	Position	Classn.	Salary
Closing March 26, 1976				
Education	14 3606	Laboratory Assistant Bentley, Senior High Schools Branch (a) (30)	G-X	\$ 3 289 (under 17 years)-8 012
Education	14 4425	Technical Assistant, Mt. Lawley Technical College, Technical Education Division (a) (30)	G-VII-1	3 179 (16 years)-7 279
Education	14 6535	Assistant Recordist, Audio Visual Education Branch (a) (37)	G-II-1/2	8 294-9 184
Education	14 6537	Film Exchange Officer, Audio Visual Education Branch (a) (28) (29)	G-II-1	8 294-8 589
Education	14 6540	Cameraman Grade 3, Audio Visual Education Branch (31)	G-II-1	8 294-8 589
Fisheries and Wildlife	16 0365	Warden Grade 1 Metropolitan, Fauna Conservation Branch	G-II-1/2	8 294-9 184 (26)
Fisheries and Wildlife	16 0421	Technical Assistant, Fauna Research Branch (a) (33) (35)	G-VII-1/3	4 534 (18 years)-8 012
Forests	17 0010	Deputy Conservator (25)	Level 7	28 699
Industrial Development	18 0463	Regional Officer Bunbury, Decentralisation Section, Industries Branch, Division of Industries (a) (45)	C-II-5	10 908-11 248
Lands and Surveys	20 5620	Drafting Assistant, Cartographic Section, Mapping Branch, Surveyor Generals Division (a)	G-XI	3 281 (under 17 years)-9 184
Mental Health Services	09 0495	Education Extension Officer, Community Development Centre (a) (42)	Level 1	8 942-12 685
Mental Health Services	09 0496	Head of Training and Evaluation Service, Community Development Centre (a) (41)	Level 2	12 801-14 307
Mental Health Services	09 0966	Assistant Caterer, General Branch (a) (39) (40)	G-II-2/3	8 881-9 813
Mental Health Services	09 1470	Clerk Typist, Graylands Hospital	C-III-1	7 249-7 424
Metropolitan Water Board	22 5434	Laboratory Assistant, Sewerage and Drainage Branch, Engineering Division (a) (36)	G-X	3 875 (17 years)-8 012
Metropolitan Water Board	22 6000	Engineer, Inspection and Testing Section, Mechanical and Electrical Branch, Engineering Division	Level 2	13 366-14 697
Public Health	08 0141	Technical Information Officer, Library and Technical Information Service (a) (56)	Level 2/8	8 772-12 515
Public Health	08 0144	Librarian, Library and Technical Information Service (a) (55)	Level 6	9 641-12 515
Public Health	08 0210	Clerk, Statistics Branch	C-II-2	8 972-9 260
Public Health	08 1806	Dental Officer Research, Dental Health Service (27)	Level 3	19 710
Public Health	08 1815	Deputy Principal, School of Dental Therapy, Dental Health Service (27)	Level 5	20 951
Public Health	08 1852	Dental Officer, Dental Health Service (a) (27) (38)	Level 1	12 801-16 870
	1853			
	1857			
	1858			
Public Works	29 3310	Engineer, Survey Research and Ground Engineering Section, Planning Design and Investigation Branch, Engineering Division (43)	Level 3	15 680-17 712
Public Works	29 6826	Investigation and Finance Officer, Executive Section, Architectural Division	C-II-8	13 420-13 780
State Housing Commission	32 0030	Parliamentary Liaison Officer, Administrative Division	C-II-5	10 908-11 248
Tourism	27 0420	Group Tours Officer, Group Tours Section, Tourist Services Branch	C-II-4	10 228-10 570
Tourism	27 0425	Tourist Officer, Group Tours Section, Tourist Services Branch	C-II-1	8 390-8 683
Treasury	35 3655	Shift Supervisor, Processing Section, Data Processing Centre (48)	C-II-4	10 228-10 570
	3656			

The possession of, or progress towards, an appropriate tertiary level academic qualification will be considered a factor, increasing in importance with the level of classification, when determining efficiency of applicants in the Clerical Division.

(a) Applications also called outside the Service under section 24.

- (1) Government Housing is available.
- (2) A Certificate in Architectural Drafting is preferred.
- (3) Prisons' experience will be a determining factor in assessing efficiency of applicants.
- (4) ACCOMMODATION: Married accommodation available for rent.
- (5) Degree in psychology with post graduate qualification in Clinical Psychology or any other approved equivalent qualification. Experience in field of juvenile delinquency/criminology would be an advantage.
- (6) LOCATION: Longmore Remand and Assessment Centre, Aide Road, Bentley.
Transfers to other Departmental facilities can be arranged from time to time but will depend on length of service and the particular interests and skills of the appointee.
- (7) Degree in psychology with post graduate qualification in clinical psychology or any other approved equivalent qualification. Experience in Child development and the theory and application of behavioural techniques would be an advantage.
- (8) LOCATION: Bridgewater Child Care and Assessment Centre, Duncraig Road, Applecross.
Transfer to community settings or other Departmental institutions are available from time to time and could be arranged according to the particular interests and skills of the appointee.
- (9) The Architectural Division of the Public Works Department in Western Australia needs a progressive Landscape Architect who is an Associate of the A.I.L.A. Under the direction of the Landscape Architect in Charge, the successful applicant will be responsible for the design and contract management of a wide variety of projects, in particular schools. The applicant must be familiar with Australian conditions, plant and material, able to co-ordinate work with all allied professions and have a flair for presentation.
- (10) Closing date extended for two weeks.
- (11) Closing date extended for one week.
- (12) Plus allowance for overtime.
- (13) Junior Certificate or Achievement Certificate essential with preference for Leaving Certificate. Experience and interest in marine biology an advantage. Ability to work at sea from the Department's Research vessel and commercial fishing vessels essential.
- (14) Applicants must be prepared to spend considerable time away from home. They should not be susceptible to seasickness.

VACANCIES IN THE PUBLIC SERVICE—*continued*

- (15) Social Worker—Eligibility for full membership of the Australian Association of Social Workers.
Graduate Welfare Officer—Appropriate University degree or equivalent and experience in relevant field.
- (16) Possession of a current driver's licence essential, own vehicle preferred for official use on mileage basis. Officers located at a Divisional office within the metropolitan area.
- (17) Associateship in Library Studies at the W.A. Institute of Technology or Registration Certificate of L.A.A. or approved equivalent qualification.
- (18) Technician:
Diploma of recognised agricultural college or approved equivalent. Preference will be given to applicants with experience in poultry husbandry.
Assistant:
Junior or Achievement Certificate including English and Maths II essential with Science subjects desirable. Preference for Leaving Certificate with Science subjects or diploma of recognised Agricultural College. Allowance paid for a diploma. Promotion to Field Technician dependent on satisfactory service and academic qualifications.
- (19) Sound practical experience in the operating and servicing of modern electronic equipment. Recognised trade qualifications in electronics an advantage.
- (20) (a) Drafting Assistants under the age of twenty-one years:
(i) Junior Certificate in five subjects including English, Mathematics II or III and Drawing or Art;
OR
(ii) Achievement Certificate at third year level including English, Social Studies and Science at Intermediate level and Mathematics at Advanced or Ordinary level and one subject out of Art, Technical Drawing Applied, Drafting or Technical Drawing, or approved equivalent qualification;
OR
(iii) Any appropriate subjects obtained after Junior or Achievement Certificate in drafting certificate courses or Leaving will be accepted for any of the above mandatory subjects.
- (b) Drafting Assistants twenty-one years of age and over:
(i) Any of the academic qualifications set out in (a) above, together with at least two years' appropriate drawing office experience;
OR
(ii) Relevant trade experience plus three years' appropriate drawing office experience;
OR
(iii) Five years' appropriate drawing office experience.
Preference will be given to applicants with experience in Geological work.
- (21) Applicants must hold a current Electrical Workers Licence and a current Driver's Licence. Preference will be given to applicants who are qualified instrument fitters with a minimum of five years electronic instrumentation experience and with a Diploma in Electronic Engineering.
- (22) LOCATION: Based in Perth but will be required to travel to and work in any area of the State.
- (23) Applicants should have experience in reconstruction and maintenance of reticulated water supplies and controlling a workshop.
- (24) Experience and Training in Auditing an advantage.
- (25) Must be a graduate from a recognised Forestry school.
- (26) Plus 15% Commuted Overtime Allowance.
- (27) Must be eligible for registration with the Dental Board of Western Australia.
- (28) Applicants should have a reasonable standard of secondary education and experience in clerical work. Experience in handling of motion picture film would be an advantage. Minimum age 21 years.
- (29) LOCATION: Position No. 14 6538—Port Hedland.
Position No. 14 6537—Kalgoorlie.
- (30) Achievement Certificate including intermediate levels in English and Science and ordinary level in Maths. Preference for subjects in Certificate in Applied Science or comparable Leaving Certificate subjects.
- (31) Applicant must have completed the Certificate of Photography (P.T.C.) or equivalent.
- (33) Junior or Achievement Certificate essential with preference for Leaving Certificate. Aptitude for field and laboratory work would be desirable.
- (34) Legal practitioner admitted and entitled to practise in Western Australia.
OR
Legal practitioner from outside the State whose qualifications for admission in Western Australia have been approved by the Barristers Board subject to compliance with formalities.
- (35) LOCATION: Based at the W.A. Wildlife Research Centre, near Wanneroo but will be required to carry out field duties throughout the State.
- (36) Achievement Certificate including passes at intermediate level in English and Science and an ordinary pass in Mathematics. Preference for subjects in the Certificate of Applied Science or comparable Leaving Certificate subjects.
- (37) Substantial progress towards a Certificate of Electronic Engineering (as a minimum qualification) plus experience in audio and visual recording and duplicating.
- (38) Appointees will generally be required for service in the country; some positions may be available in the Metropolitan Area.
- (39) Previous experience and skills in catering are desirable.
- (40) LOCATION: Swanbourne Hospital
- (41) Professional training and experience in the social sciences. Applicants require:
small group leadership skills
administrative skills
ability to work in a team.
- (42) Applicants with professional training and experience in the social sciences who:
have human relationship skills
have imagination and initiative
are prepared to undertake extensive country travelling
have a knowledge of rural communities in W.A.
are urged to apply.
- (43) Post graduate qualifications or substantial experience in modern hydraulic laboratory practice and/or materials testing and geotechnical fields would be an advantage.
- (44) Applicants should have sound experience in planning, and management skills relating to the evaluation, development and implementation of automatic data processing services. Personal qualities of leadership, ability to gain co-operation, a strong drive for innovation and at least six years experience on large computer systems are essential. Tertiary qualifications and experience in development of computer applications in Government accounting and related financial control systems would be an advantage.
- (45) In considering the qualifications of the applicants, high regard will be given to possession of appropriate tertiary level academic qualifications and to evidence of experience and/or capability in the areas relevant to the primary duties of the position.
- (46) Eligibility for full membership of the Australian Association of Social Workers.
Relevant administrative and institutional experience most desirable.
- (47) LOCATION: Adie Road, Bentley.
- (48) Applicants required to work shifts and have programming experience.
- (49) ACCOMMODATION: Departmental housing is **not** available.

VACANCIES IN THE PUBLIC SERVICE—*continued*

- (50) Associateship or Degree in Occupational Therapy (W.A.I.T.) or approved equivalent qualification. Eligibility for registration with the W.A. Occupational Therapy Board.
- (51) Appointment will be under an appropriate Agreement, that is, Social Workers Agreement 20/73, Psychologists Agreement 8/73 or Miscellaneous Officers Agreement 19/73, commensurate with successful applicants qualifications and experience.
- (52) Tertiary qualifications in one of the Social Sciences with extensive knowledge and experience in the care and development of pre-school children with proven ability to organise co-ordinate and direct Child Care Advisory Staff.
- (53) Stationed in Perth but could entail occasional travel throughout the State.
- (54) Must have an Associateship or Degree in Electronic Engineering or allied field. Must be eligible for graduate membership of the Institution of Engineers, Australia or equivalent.
- (55) Associateship in Library Studies or Post Graduate Diploma in Library Studies from the Western Australian Institute of Technology or approved equivalent qualification.
- (56) The successful applicant should possess an appropriate tertiary qualification, have a wide and varied background in librarianship and be thoroughly familiar with the technical public health literature and have a general idea at least of the structure of the national and state public health systems in Australia.

Applications are called under section 34 of the Public Service Act, 1904-1975, and are to be addressed to the Chairman, Public Service Board, and should be made on the prescribed form, obtainable from the offices of the various Permanent Heads of Departments.

12th March, 1976.

G. H. COOPER,
Chairman, Public Service Board.

Crown Law Department,
Perth, 10th March, 1976.

THE Hon. Minister for Justice has approved the appointment of the following persons as Commissioners for Declarations under the Declarations and Attestations Act, 1913-1962:—

Buck, William Maxwell—Joondanna.
Burton, Anthony David—Hamilton Hill.
Butler, Donald Pring—Mount Lawley.
Carter, Robert Walter—Bayswater.
Freestone, Ronald Edward—Willetton.
Headland, Graham Peter—Carine.
Holywell, Donald Maitland—Wembley Downs.
Joy, Bryan Raymond—Inglewood.
Locke, Robert Victor—Daglish.
Power, Phillip Joseph—Bunbury.
Reid, James Gardner—Palmyra.

Riebeling, Reg—Manning.
Smith, Gregory Ernest—Bunbury.
West, Athol Charles—Dianella.
10th March, 1976.

R. M. CHRISTIE,
Under Secretary for Law.

LOCAL COURTS ACT, 1904-1975.

Crown Law Department,
Perth, 10th March, 1976.

ACTING under the powers conferred by section 10 of the Local Courts Act, 1904-1975, the Hon. Minister for Justice has appointed the Tuesday following the fourth Monday in each alternate month commencing from April, 1976, as the time at which sittings of the Local Court at Bruce Rock shall be held, in lieu of the time previously appointed.

10th March, 1976.

R. M. CHRISTIE,
Under Secretary for Law.

THE WESTERN AUSTRALIAN TURF CLUB.

Notice of Amendment to By-laws.

NOTICE is hereby given that at a meeting of the Western Australian Turf Club held on the twenty third day of December One thousand nine hundred and seventy-five a resolution was passed by an absolute majority of the Committee amending By-law 16 of the Club as follows:—

That By-law 16 be deleted and the following new By-law be substituted therefor:—

16. The Committee may grant such application and if such member continues to be absent from the State for more than one year, may on written application keep the name of such member on the "Absent List" for such further period during his absence as the Committee may, in its absolute discretion from time to time determine.

Notice is hereby given that a copy of such amendment was sent to the Chief Secretary on the twenty-first day of January, One thousand nine hundred and seventy-six and that the same has not been disallowed and further that such amendment shall come into operation upon publication of this Notice.

Dated this third day of March, One thousand nine hundred and seventy-six.

PARKER & PARKER,
164 Saint George's Terrace, Perth.
Solicitors for the Western Australian Turf Club.

HEALTH ACT, 1911-1975.

Department of Public Health,
Perth, 9th March, 1976.

P.H.D. 739/71/16; Ex. Co. 0407.

HIS Excellency the Governor in Council has, pursuant to the Prevention of Cruelty to Animals Act and Control of Vivisection and Experiments Regulations, 1959, authorised the following persons to perform vivisection or other experiments on animals for a period of twelve months:—

Professor R. H. Dunlop.

Professor R. G. Wales.

Professor M. E. Nairn.

Dr. M. B. Renfree.

J. C. McNULTY,
Commissioner of Public Health
and Medical Services.

HEALTH ACT, 1911-1975.

Department of Public Health,
Perth, 9th March, 1976.

P.H.D. 271/67.

THE appointment of Mr. H. J. Walkerden as Health Surveyor to the Town of Bassendean for the period 22nd March to 30th April, 1976 is approved.

J. C. McNULTY,
Commissioner of Public Health
and Medical Services.

HEALTH ACT, 1911-1975.

Department of Public Health,
Perth, 9th March, 1976.

PHD. 124/63.

THE appointment of Mr. V. E. Underwood as Health Surveyor to the Shire of Katanning for the period 2nd March to 19th March, 1976 is approved.

The cancellation of the appointment of Mr. L. Kay as Health Surveyor to the Shire of Katanning for the period 2nd March to 19th March, 1976 is hereby notified.

J. C. McNULTY,
Commissioner of Public Health
and Medical Services.

HEALTH ACT, 1911-1975.

Department of Public Health,
Perth, 9th March, 1976.

PHD. 845/67.

THE appointment of Mr. L. W. Nickels as Health Surveyor to the Shire of Moora for the period 5th April, 1976 to 14th May, 1976 is approved.

J. C. McNULTY,
Commissioner of Public Health
and Medical Services.

HEALTH ACT, 1911-1975.

Department of Public Health,
Perth, 9th March, 1976.

PHD. 419/63.

THE appointment of Dr. D. Watkin as Medical Officer of Health to the Shire of Tammin is approved.

The cancellation of the appointment of Dr. P. Finch as Medical Officer of Health to the Shire of Tammin is hereby notified.

J. C. McNULTY,
Commissioner of Public Health
and Medical Services.

DENTISTS ACT, 1939-1972.

Department of Public Health,
Perth, 10th March, 1976.

PHD. 87/71; Ex. Co. 639.

HIS Excellency the Governor in Council has, pursuant to the provisions of the Dentists Act, 1939-1972, appointed Professor J. Waterson to be a member of the Dental Board of Western Australia during Professor K. J. G. Sutherland's absence overseas on study leave.

J. C. McNULTY,
Commissioner of Public Health
and Medical Services.

MEDICAL ACT, 1894.

Department of Public Health,
Perth, 10th March, 1976.

PHD. 145/55; Ex. Co. 640.

HIS Excellency the Governor in Council has, pursuant to section 4 of the Medical Act, 1894, appointed Mr. G. A. Kennedy as a member of the Medical Board of Western Australia for the remainder of the term expiring 30th June, 1977, *vice* Mr. P. R. Brinsden resigned.

J. C. McNULTY,
Commissioner of Public Health
and Medical Services.

NURSES ACT, 1968-1973.

Public Health Department,
Perth, 9th February, 1976.

P.H.D. 523/69, Ex. Co. 0401.

HIS Excellency the Governor in Executive Council, acting pursuant to the provisions of the Nurses Act, 1968-1973, and upon the recommendation of the Nurses Board of Western Australia, has been pleased to make the regulations set out in the Schedule hereunder.

J. C. McNULTY,
Commissioner of Public Health.

Schedule.
Regulations.

Principal regulations. 1. In these regulations the Nurses Regulations, 1973 published in the *Government Gazette* on the 20th December, 1973, as amended from time to time thereafter by notice so published, are referred to as the principal regulations.

SCHEDULE—continued

Regulation 36 substituted. 2. Regulation 36 of the principal regulations is revoked and the following regulation substituted:—

36. For the purposes of subregulation (4) of regulation 35 of these regulations an institution may be approved as affording supervised experience if it fulfils and continues to fulfil the following conditions—

- (a) an average adjusted daily bed occupancy of twenty-five or above;
- (b) at least ten registered nurses employed and available to give around-the-clock cover for supervision;
- (c) there is a suitable person on the permanent staff who will accept the responsibility for counselling and evaluating the aides at the end of the first, third and sixth months; and
- (d) it provides areas of experience acceptable to the Board, such as medicine, surgery, geriatric, maternity, psychiatry or paediatric nursing,

but the Board may at its discretion in special circumstances approve of an institution for the purposes of subregulation (4) of regulation 35 notwithstanding that the institution does not conform to the provisions of this regulation.

Regulation 48 substituted. 3. Regulation 48 of the principal regulations is revoked and the following regulation substituted:—

48. (1) The following fees shall be paid to the Board for the several matters referred to in these regulations—

	\$
Annual Registration—for all nurses or nursing aides, regardless of number of divisions for which the nurse or nursing aide is registered	10.00
Initial Registration (trained outside W.A.) for all nurses or nursing aides, regardless of number of divisions for which the nurse or nursing aide is registered (being \$10.00 registration fee and \$5.00 processing fee)	15.00
Initial Registration (local graduates) (including exam. fees, badge and certificate)	15.00
For registered nurses or nursing aides sitting for an examination in another division the initial registration fee will be \$5.00 less than the usual fee.	
First Professional Examination—(no charge for re-sits)	2.00
Fee for nurses previously registered in W.A. requiring registration of additional qualifications obtained outside W.A. (including registration to end of year)	10.00
Restoration of name to register (including registration to end of year)	10.00
Fee for inspecting register	0.50
Special Report on failed candidate	5.00
Duplicate Badge	3.00
Duplicate Certificate	1.00

(2) In subregulation (1) of this regulation a reference to the division Nursing Aide includes the division of Mental Health Nursing Aide.

HEALTH ACT, 1911-1975.

Department of Public Health,
Perth, 6th February, 1976.

P.H.D. 330/64; Ex. Co. 405.

HIS Excellency the Governor in Executive Council, acting under the provisions of the Health Act, 1911-1975, has been pleased to make the regulations set out in the Schedule hereunder.

J. C. McNULTY,
Commissioner of Public Health.

Schedule.

Regulations.

Principal regulations. 1. In these regulations the Piggeries Regulations, 1952, published in the *Government Gazette* on the 31st December, 1952, and amended from time to time thereafter by notices published in the *Government Gazette* are referred to as the principal regulations.

SCHEDULE—*continued.*

Schedule amended.

2. The Schedule to the principal regulations is amended by adding after the item "Gingin—Townsite of Gingin." under the heading "Parts of Road Districts" the following passage:—

Greenough—All that land starting on the western boundary of the Greenough Shire at a point on the north west corner of Lot 108, thence in an easterly direction to the junction with the common boundary with the Shire of Chapman Valley, thence south and easterly along the Shire Boundary to the junction of Nanson Road, thence easterly and southerly to the Moonyoonooka Narra Tarra Road. Then south and west along the Moonyoonooka Narngule Road. Then westerly along the Rudds Gully Road to the northern side of the Greenough River at its entrance to the ocean. .

OPTOMETRISTS ACT, 1940-1966.

Public Health Department,
Perth, 10th February, 1976.

P.H.D. 1847/62; Ex. Co. 402.

HIS Excellency the Governor in Executive Council has been pleased to approve of the rules made by The Optometrists Registration Board pursuant to the Optometrists Act, 1940-1966 as set out in the Schedule below.

J. C. McNULTY,
Commissioner of Public Health.

Schedule.

RULES.

1. In these rules the Optometrists Registration Board Rules, 1941 published in the *Government Gazette* on the 23rd May, 1941 and amended from time to time thereafter by notices so published and reprinted pursuant to the Reprinting of Regulations Act, 1954 in the *Government Gazette* on the 15th July, 1966 and amended from time to time thereafter by notices so published are referred to as the principal rules.

2. The Second Appendix to the principal rules is revoked and the following Appendix substituted—

SECOND APPENDIX.

Part I.

Fees (other than examination fees).

	\$
For registration of an optometrist	20.00
For certificate of registration (section 19)	5.00
For inspection of Register	2.00
For re-entry of name of an optometrist on the Register	10.00
For amendment of Register	2.00
Annual license fee of an optometrist	75.00
For certificate that a person has qualified for registration as an optometrist	5.00
For Diploma of Optometry of Western Australia	10.00

Part II.

Examination Fees.

	\$
1. Each annual examination	10.00
2. Each supplementary examination for each subject	10.00
3. Practical test of competency under section 34 (c) of the Act	25.00

Part III.

Annual Permit Fee.

A person who has been granted permission to dispense in accordance with section 34C of the Act shall pay to the Board, no later than the 15th January in each year, a fee of \$21. .

HEALTH ACT, 1911-1975.

Municipality of The Town of Geraldton.

By-Laws—Stables.

P.H.D. 898/70/1; Ex. Co. 0403.

IN pursuance of the powers conferred upon it by the abovementioned Act and all other powers enabling it, the Council of the abovementioned Municipality hereby records having resolved on the 14th day of January, 1976, to make and submit for confirmation by the Governor the following By-Law:—

The By-Law relating to Stables as adopted by the Town of Geraldton and published in the *Government Gazette* on the 31st day of October, 1968 and amended by advertisement in the *Government Gazette* on the 13th day of January, 1971 and the 9th day of August, 1974, the 12th day of December, 1975, is hereby further amended as follows:—

By-Law 9 is amended by deleting the figures "\$1.00" in line 4 and substituting the figure "\$5.00" in lieu thereof.

Dated this 14th day of January, 1976.

The Common Seal of the Municipality of the Town of Geraldton was hereunto affixed in the presence of:—

[L.S.]

L. J. HARRIS,
Deputy Mayor.

J. F. CAMERON,
Town Clerk.

Recommended:—

N. E. BAXTER,
Minister for Health.

Approved by His Excellency the Governor in Executive Council this 25th day of February, 1976.

R. D. DAVIES,
Clerk of the Council.

HEALTH ACT, 1911-1975.

Shire of Gingin.

P.H.D. 1795/62; Ex. Co. 0406.

WHEREAS under the provisions of the Health Act, 1911-1975, a local authority may make or adopt by-laws and may alter, amend or repeal any by-laws so made or adopted: Now therefore, the Shire of Gingin being a local authority within the meaning of the Act and having adopted the Model By-laws described as Series "A" as reprinted pursuant to the Reprinting of Regulations Act, 1954 in the *Government Gazette* on the 17th July, 1963 and amended from time to time, doth hereby resolve and determine that the said adopted by-laws shall be amended as follows:—

Part I.—General Sanitary Provisions.

Stables.

After by-law No. 27 insert the following by-law:—

27A. No person shall erect a stable on any lot under 2 000 square metres in area within any townsite within the Shire of Gingin.

Dated this 5th day of February, 1976.

The Common Seal of the Municipality of the Shire of Gingin was hereunto affixed in the presence of:—

[L.S.]

N. T. FEWSTER,
President.

N. H. V. WALLACE,
Shire Clerk.

Approved by His Excellency the Governor in Executive Council this 25th day of February, 1976.

R. D. DAVIES,
Clerk of the Council.

HEALTH ACT, 1911-1975.

Department of Public Health,
Perth, 9th March, 1976.

P.H.D. 389/75; Ex. Co. 641.

HIS Excellency the Governor in Executive Council acting with the advice of the Food Standards Advisory Committee and in accordance with section 240 of the Health Act, 1911-1975, has been pleased to make the regulations set forth in the Schedule hereunder.

J. C. McNULTY,
Commissioner of Public Health.

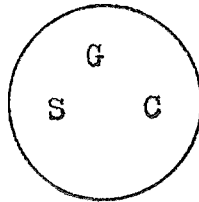
Schedule.

Regulations.

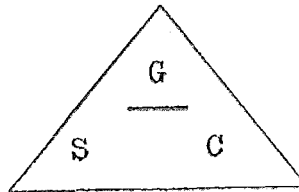
Principal regulations. 1. In these regulations the Meat Inspection and Branding Regulations made under the provisions of the Health Act, 1911, as published in the *Government Gazette* on the 1st December, 1950 and reprinted pursuant to the Reprinting of Regulations Act, 1954 in the *Government Gazette* on the 3rd October, 1972, as amended from time to time thereafter by notices so published, are referred to as the principal regulations.

Schedule A amended. 2. Paragraph 3 of Schedule A to the principal regulations is amended—

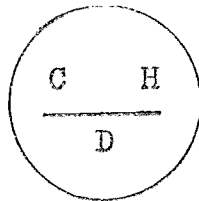
(a) by substituting for the brand and word—



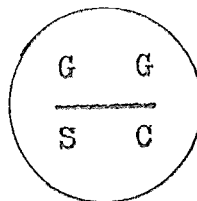
Greenough.
the following brand and word—



Greenough. ; and
(b) by adding the following brands and words—



Cunderdin



Gingin .

Schedule B amended. 3. Schedule B to the principal regulations is amended—
(a) by inserting immediately below the passage "Cuballing Health District." the passage "Cunderdin Health District."; and
(b) by inserting immediately below the passage "Geraldton Health District." the passage "Gingin Health District."

Schedule C amended. 4. Schedule C to the principal regulations is amended—
(a) as to item (i) Scale "A", by adding after the passage "Shire of Capel", the passage "Shire of Cunderdin";
(b) as to item (ii) Scale "B",—
(i) by adding immediately before the passage "Shire of Busselton" the passage "Shire of Bridgetown"; and
(ii) by deleting the passage "Shire of Northam"; and
(c) as to item (iii) Scale "C", by adding after the passage "Shire of Esperance" the following passages:—
Shire of Gingin
Shire of Northam .

HOSPITALS ACT, 1927-1975.

Medical Department,
Perth, 25th February, 1976.

M.5075/75.

HIS Excellency the Lieutenant Governor and Administrator in Executive Council has been pleased to appoint, pursuant to section 11 of the Mental Health Act, 1962-1973, Mrs. E. A. Ames as a member of the Board of visitors to Lemnos Hospital for the period 30th April, 1976.

H. R. SMITH,
Director of Administration
Medical and Health Services.

Robinson, A. R.; 3116/4639; Noongar Lot 37; non-compliance with conditions; 1513/69; Townsite.
Blyth, P.; 3116/5677; Norseman Lot 990; non-compliance with conditions; 2725/34; Townsite.

LEWIN, J. M. & P. F.; 3116/5695; Bowelling Lots 1 and 2; non-compliance with conditions; 1028/72; Townsite.

B. O. C. of Australia Limited; 3116/5591; Broome Lot 1027; non-compliance with conditions; 1150/74; Broome Regional.

F. W. BYFIELD,
Under Secretary for Lands.

9th March, 1976.

HOSPITALS ACT, 1927-1975.

Medical Department,
Perth, 25th February, 1976.

KE 1.9.

HIS Excellency the Lieutenant Governor and Administrator in Executive Council has been pleased to appoint, under the provisions of the Hospitals Act, 1927-1975, Mr. K. Broadhurst and Mr. J. Oldham to be members of the Board of Management of the King Edward Memorial Hospital for Women for the period ending 30th June, 1976.

H. R. SMITH,
Director of Administration
Medical and Health Services.

RESERVES.

Department of Lands and Surveys,
Perth, 12th March, 1976.

HIS Excellency the Governor in Executive Council has been pleased to set apart as Public Reserves the land described below for the purposes therein set forth.

File No. 2309/74.

COOLIMBA.—No. 33916 (Rubbish Disposal Site), Lot No. 63 (2,748.5 hectares). (Original Plan 13633, Plans 92/80 and 93/80 (Coolimba-Eneabba Road).)

File No. 1587/75.

HAY.—No. 33921 (Gravel), Location No. 2312 (5,971.8 hectares). (Diagram 81101, Plan 456A/40 A1 (Road No. 7045).)

File No. 949/76.

KATANNING AGRICULTURAL AREA.—No. 33938 (Gravel), Lot No. 455 (18,967.5 hectares). (Original Plan 13727, Plan Woodanilling 1 : 50 000 (Robinson Road).)

File No. 950/76.

KATANNING AGRICULTURAL AREA.—No. 33939 (Sand), Lot No. 456 (2,011.9 hectares). (Original Plan 13727, Plan Woodanilling 1 : 50 000 (Robinson Road).)

File No. 3322/75.

LEONORA.—No. 33922 (Use and Requirements of the Shire of Leonora), Lot No. 930 (1,593 square metres). (Diagram 75895, Plan Leonora Townsite (Rochester Street).)

File No. 4356/74.

PORT HEDLAND.—No. 33928 (Recreation), Lot Nos. 2464 and 2466 (9,915 square metres). (Original Plan 12203, Plan Port Hedland 25.25, 25.24 (Weaver Place).)

File No. 2278/75.

SOUTHERN CROSS.—No. 33904 (Water Supply), Lot No. 851 (5,096 square metres). (Diagram 81727, Plan Southern Cross Townsite (Sirius Street).)

File No. 3318/75.

WILLIAMS.—No. 33905 (Sewerage Treatment Plant), Location No. 21 (3,440 square metres). (Plan Williams Townsite (Piesse Street).)

F. W. BYFIELD,
Under Secretary for Lands.

APPOINTMENT.

Police Commissioner's Office,
Perth, 2nd March, 1976.

HIS Excellency the Governor, in Council, has approved the following promotion in the Western Australian Police Force to have effect from March 9, 1976:—

To be Assistant Commissioner of Police (Traffic):—

Superintendent T. R. Blackman.

G. O. LEITCH,
Commissioner of Police.

2nd March, 1976.

Police Commissioner's Office,
Perth, 2nd March, 1976.

HIS Excellency the Governor in Council, has approved the following retirements in the Western Australian Police Force to have effect from the date shown following the officers name:—

Superintendent T. G. Lee—17/1/76.

Superintendent M. K. R. Brown—8/2/76.

Assistant Commissioner J. R. Straughan—8/3/76.

G. O. LEITCH,
Commissioner of Police.

2nd March, 1976.

FORFEITURES.

THE following leases and licenses together with all rights, title and interest therein have this day been forfeited to the Crown under the Land Act, 1933-1972, for the reasons stated:—

Name; Lease or License; District; Reason; Corres. No.; Plan.

Jenour, C. E. & A. M.; 1080/60; Nelson Location 3604; non-compliance with conditions; 3084/08; 438/80 A.2.

Comino, M. J. & J.; 3116/5267; Seabird Lot 35; non-compliance with conditions; 2251/72; Townsite.

Grigonis, F. & C. G.; 338/13255; Denham Lot 179; non-payment of instalments; 1076/71; Townsite.

Greaves, G. A.; 3116/5713; Condingup Lots 6 and 9; non-compliance with conditions; 1493/63; Townsite;

AMENDMENT OF RESERVES.

Department of Lands and Surveys,
Perth, 12th March, 1976.

HIS Excellency the Governor in Executive Council has been pleased to approve, under section 37 of the Land Act, 1933-1972, as follows:—

File No. 3318/75.—Of the amendment of Reserve No. 4303 (Williams Lots 21 and 24) "Public Utility" to exclude Williams Lot 21 and of its area being reduced to 3,642 square metres accordingly. (Plan Williams Townsite (Piesse Street).)

File No. 1054/98.—Of the amendment of Reserve No. 5917 (Southern Cross Lots 708 and 709) "Railway" to exclude the area surveyed and shown on Lands and Surveys Diagram 81727 as Southern

Cross Lot 851 and of its area being reduced by 5 096 square metres accordingly. (Plan Southern Cross Townsite (Sirius Street).)

File No. 2703/10.—Of the amendment of Reserve No. 13145 (Katanning AA Lots 280, 281, 402 and 403) "Rifle Range-Rifle Club" to exclude the areas surveyed and shown on Original Plan 13727 as Katanning AA Lots 455 and 456 and of its area being reduced to about 133.610 5 hectares, accordingly. (Plan Woodanilling 1:50 000 (Robinson Road).)

File No. 1261/04.—Of the amendment of Reserve No. 22441 (Katanning Lots 547 and 777) being changed from "Community Welfare Purposes" to "Industrial Purposes". (Plan Katanning (South) (Creek Street).)

File No. 1975/73.—Of the amendment of Reserve No. 33183 (Canning Location 2652) "Public Recreation" to exclude that portion now designated Canning Location 2768 and of its area being reduced to 1.685 1 hectares accordingly. (Plan F61-4 (Morningcloud Vale, Willetton).)

File No. 1516/72.—Of the amendment of Reserve No. 33408 (Swan Location 9295) "Public Recreation" to include Swan Location 9438 (formerly portion of Swan Location 1315 and being Lot 173 on Diagram 46352) and of its area being increased to 1.362 6 hectares accordingly. (Plan Perth 2000 BG 34/09.36 (Guinevere Way, Hamersley).)

F. W. BYFIELD,
Under Secretary for Lands.

CHANGE OF PURPOSE OF RESERVES.

Department of Lands and Surveys,
Perth, 12th March, 1976.

HIS Excellency the Governor in Executive Council has been pleased to approve, under section 37 of the Land Act, 1933-1972, as follows:—

Corres. 3782/05.—Of the purpose of Reserve No. 9822 (Bolgart Estate Lot 20 and Bolgart Town Lot 153) being changed from "Gravel" to "Parklands". (Plan Bolgart Townsite).

Corres. 1517/61.—Of the purpose of Reserve No. 10129 (Kent Location 748) being changed from "Water Supply Purposes" to "Conservation of Flora and Fauna and Water Supply Purposes". (Plan 418/80).

Corres. 2703/10.—Of the purpose of Reserve No. 13145 (Katanning AA Lots 280, 281, 402 and 403) being changed from "Rifle Range-Rifle Club" to "Conservation of Flora and Fauna". (Plan Woodanilling 1:50 000 (Robinson Road).)

Corres. 6370/14.—Of the purpose of Reserve No. 16136 (Torbay AA Lots 183 and 206) "Gravel" being changed from "Gravel" to "Parklands". (Plan 457A/40).

Corres. 2763/65.—Of the purpose of Reserve No. 27953 (Canning locations 1999 and 2436) being changed from "Recreation" to "Public Recreation". (Plan K81-4 (Reigate Street, Gosnells).)

F. W. BYFIELD,
Under Secretary for Lands.

CANCELLATION OF RESERVE No. 28772.

Department of Lands and Surveys,
Perth, 12th March, 1976.

Corres. 2360/73.

HIS Excellency the Governor in Executive Council has been pleased to approve, under section 37 of the Land Act, 1933-1972, of the cancellation of Reserve No. 28772 (Gracetown lots 36 to 37) "Government Requirements". (Plan Gracetown Townsite (Bayview Drive).)

F. W. BYFIELD,
Under Secretary for Lands.

REVOCATION OF ORDERS IN COUNCIL.

Department of Lands and Surveys,
Perth, 12th March, 1976.

IT is hereby notified for general information that His Excellency the Governor in Executive Council has been pleased to revoke, as follows:—

Corres. 3782/05.—That portion of the Order in Council dated 15th February, 1906 whereby Reserve No. 9822 "Gravel" was placed under the control and management of the Toodyay Road Board and to approve of the cancellation of the Board as a Board of Management to control and manage the said reserve accordingly.

Corres. 1517/61.—The Order in Council issued under Executive Council Minute No. 818 dated 24th April, 1963 whereby Reserve No. 10129 (Kent Location 748) was vested in the Minister of Water Supply, Sewerage and Drainage in trust for the purpose of "Water Supply Purposes" and to approve of the cancellation of the relevant Vesting Order accordingly.

Corres. 1261/04.—That portion of the Order in Council issued under Executive Council Minute No. 1655 dated 26th June, 1972 whereby Reserve No. 22441 was vested in the Minister for Community Welfare in trust for the purpose of "Community Welfare Purposes" and to approve of the cancellation of the relevant portion of the Vesting Order accordingly.

Corres. 1403/60, V2.—The Order in Council issued under Executive Council Minute No. 362 dated 5th February, 1975 whereby Reserve No. 27179 (Plantagenet Locations 6915, 6916 and 7253) was vested in the Minister for Works in trust for the purpose of "University Site" and to approve of the cancellation of the relevant Vesting Order accordingly.

F. W. BYFIELD,
Under Secretary for Lands.

LOCAL GOVERNMENT ACT, 1960-1975.

Amendment of Resumption.

Department of Lands and Surveys,
Perth, 12th March, 1976.

Lands and Surveys File 4793/29.

THE notice appearing on page 65 under Road No. 12288 of the *Government Gazette* dated January 16, 1975 is hereby amended to read Sussex Location 2290 in lieu of Sussex Location 2279.

K. A. RIDGE,
Minister for Lands.

NAMING OF STREET.

Shire of Armadale-Kelmscott.

Department of Lands and Surveys,
Perth, 12th March, 1976.

Corres. 3612/70.

IT is hereby notified for general information that His Excellency the Governor in Executive Council has been pleased to approve under section 10 of the Land Act, 1933-1972, of the name Streich Avenue being applied to the whole of Road No. 15110, commencing from the southern side of lot 98 (Office of Titles Plan 2797 (1)) of Canning location 31 and extending in a southward direction along the western boundaries of lots 100 and 14 (Office of Titles Plan 1953), Armadale Town lot 6 (Office of Titles Diagram 39310) and lot 112 (Office of Titles Diagram 39310) of Canning location 31 and onwards to and along the western boundary of lot 53 (Office of Titles Diagram 44008) of Canning location 31 and terminating at the western extremity of lot 53. (Public Plan K145-4.)

F. W. BYFIELD,
Under Secretary for Lands.

NAMING OF STREETS.

Shire of Chittering.
Department of Lands and Surveys,
Perth, 12th March, 1976.

Corres. 1656/75.

IT is hereby notified for general information that His Excellency the Governor in Executive Council has been pleased to approve under section 10 of the Land Act, 1933-1972, of the naming of the roads within the Shire of Chittering as shown delineated in red on Lands and Surveys Miscellaneous Plan 825. (Public Plans Yanchep 40 Sheets 4 and 2, Toodyay 40 Sheet 1, Gingin 40 Sheet 4, 28/80, 31/80.)

F. W. BYFIELD,
Under Secretary for Lands.

NAMING OF STREET.

Shire of Williams.
Department of Lands and Surveys,
Perth, 12th March, 1976.

Corres. 2898/58.

IT is hereby notified for general information that His Excellency the Governor in Executive Council has been pleased to approve under section 10 of the Land Act, 1933-1972, of the name Williams Street being applied to the whole of the surveyed road commencing from the eastern side of Albany Highway (Road 6963) and extending in an eastern direction along the southern boundaries of Williams Lots 343 (Reserve 31309) 345 (Reserve 31310) Reserve 20283, and Lot 347 (Reserve 33849). Thence extending on a northeastern direction along the southeastern boundaries of Williams Locations 13312, 13313 and 12450. Thence extending in a southeastern direction onwards to and along the southern boundary of a railway reserve to the southwestern corner of Lot 269 (portion of Reserve 22332). (Public Plan Williams Townsite.)

F. W. BYFIELD,
Under Secretary for Lands.

NAMING AND CHANGE OF NAME OF STREETS.

Shire of Dundas.
Department of Lands and Surveys,
Perth, 12th March, 1976.

Corres. 2425/45.

IT is hereby notified for general information that His Excellency the Governor in Executive Council has been pleased to approve under section 10 of the Land Act, 1933-1972, of the naming and change of name of streets in the Shire of Dundas as set out in the schedule hereunder.

F. W. BYFIELD,
Under Secretary for Lands.

Schedule.

Naming of Street.
Description; Name.

The whole of the surveyed road commencing from the northwestern corner of Norseman lot 1712 and extending in a southward direction along the western boundary of the said lot 1712, onwards to and along the western boundaries of lots 1731, 1743 and vacant Crown land to the southwestern corner of the said vacant Crown land; Gregory Street.

Change of Street Names.

Present Name; Description; New Name.

Crabbe Street; The whole of the surveyed road commencing from the western side of Staples Street and extending in a westward direction along the southern boundaries of Norseman lots 870 to 872 inclusive, 1090, 1089, onwards to and along the southern boundaries of lots 1088 (Reserve 22245), 860 to 864 inclusive and 845 to 854 inclusive to the southwestern corner of the said lot 854; Johns Street.

Johns Street; The whole of the surveyed road commencing from the western side of Staples Street and extending in a western direction

along the southern boundaries of Norseman lots 1722 to 1731 inclusive; onwards to and along the southern boundaries of lots 1732 to 1741 inclusive to the southwestern corner of the said lot 1741; Crabbe Street.

(Public Plan Norseman T/S.)

CHANGE OF NAME OF STREET.

City of Melville.
Department of Lands and Surveys,
Perth, 12th March, 1976.

Corres. 944/64.

IT is hereby notified for general information that His Excellency the Governor in Executive Council has been pleased to approve, under section 10 of the Land Act, 1933-1972, of the change of name of Preedy Way to Nolan Way; being the whole of the surveyed road commencing from the southwestern side of Parry Avenue and extending in a southward direction along the eastern boundaries of Lots 267 and 301 (Office of Titles Plan 9494) of Canning Location 28, and onwards to and along the eastern boundaries of Lots 302, 317, 316, 315, 314, 313, and 312 (Office of Titles Plan 9494) of Canning Location 28 to the northwestern boundary of Lot 319 (Office of Titles Plan 9494) of Canning Location 28. (Public Plan Perth 2000 12.13.)

F. W. BYFIELD,
Under Secretary for Lands.

CHANGE OF NAME OF STREETS.

Shires of Chittering, Gingin, Dandaragan, Coorow, Carnamah, Three Springs, Irwin, Greenough and Town of Geraldton.

Department of Lands and Surveys,
Perth, 12th March, 1976.

Corres 1655/57, V2.

IT is hereby notified for general information that His Excellency the Governor in Executive Council has been pleased to approve, under section 10 of the Land Act, 1933-1972, of the change of name of the roads within the Shires of Chittering, Gingin, Dandaragan, Coorow, Carnamah, Three Springs, Irwin, Greenough and Town of Geraldton as shown delineated in red on Lands and Surveys Miscellaneous Plan 824 and as set out in the schedule hereunder.

F. W. BYFIELD,
Under Secretary for Lands.

Schedule.

Present Name, Geraldton Highway; New Name, Brand Highway.

(Public Plans 126A/40, 126/80, 124B/40, 124/80, 93/80, 94/80, 91/80, 62/80, 59/80, 58/80, 31/80, 28/80, Gingin 40 sheets 2 and 4, Yanchep sheet 2.)

CHANGE OF NAMES OF STREETS.

Shire of Irwin.
Department of Lands and Surveys,
Perth, 12th March, 1976.

Corres. 1827/61.

IT is hereby notified for general information that His Excellency the Governor in Executive Council has been pleased to approve, under section 10 of the Land Act, 1933-1972, of the change of street names as set out in the schedule hereunder.

F. W. BYFIELD,
Under Secretary for Lands.

Schedule.

Present Name; Description; New Name.

Marine Terrace; The whole of Road No. 13525 and the surveyed road commencing from the western side of Dongara Road and extending south-westerly along the southeastern boundaries of Port Denison Lots 139, 138, 136 and 137 and onwards to and along the southeastern boundaries of Lots 111 (Reserve 25826), Lot 1 (Class

A Reserve 14222), Lot 2, Lots 3 to 6 inclusive (Class A Reserve 14222), Lots 7 to 10 inclusive, Lots 11, 168, 12 to 14 inclusive (Class A Reserve 14222), Lots 15 and 16 (Reserve 13958), Lots 17 to 28 inclusive (Class A Reserve 14222), Lots 284, 30 and Lot 155 (Class A Reserve 14222) to the southern extremity of the said Lot 155; Point Leander Drive.

Dongara Road; The whole of Road No. 174 commencing from the junction of Burges Street and extending northeastward onwards to and along the southeastern boundaries of Port Denison Lots 335, 140 to 144 inclusive, Sub Lots 49, 48 and 47 (Reserve 25991), Lot 332 (Reserve 28659), Lots 327 to 331 inclusive, Sub Lots 44 and 43, Lot 26 of Sub Lot 41 (Office of Titles Diagram 47075), portion of Sub Lot 41, portion of Sub Lots 40, Lots 23, 22 and 21 of Sub Lot 40 (Office of Titles Diagram 45188), Sub Lots 39, 38, 13, 12, 11, 9, 6A (Reserve 269) and 6, Dongara Lots 21 and 20, Lots 16, 15 and 14 (Office of Titles Plan 202) Lot 176 (Office of Titles Diagram 5896), Lot 12 (Office of Titles Plan 202), Lot 172 (Office of Titles Diagram 5896) and Lot 22 (Office of Titles Plan 202) of Victoria Location 317 to the southeastern side of Moreton Terrace; Point Leander Drive.

(Public Plan Dongara Town Site and Port Denison Town Site.)

CHANGE OF NAME OF STREET.

Shire of Kalamunda.

Department of Lands and Surveys,
Perth, 12th March, 1976.

Corres. 2423/70.

IT is hereby notified for general information that His Excellency the Governor in Executive Council has been pleased to approve, under section 10 of the Land Act, 1933, of the change of name of portion of Maida Vale Road to Everitt Place; commencing from the northwestern side of Maida Vale Road and extending northwestward along the southwestern boundaries of lots 8, 7 and 6 of Swan Location 2776 (Office of Titles Diagram 18278) and onwards to a line in prolongation southeasterly of the westernmost southwestern boundary of lot 6 (Diagram 18278). (Public Plan P208-4.)

F. W. BYFIELD,
Under Secretary for Lands.

WALPOLE TOWNSITE.

Amendment of Boundaries.

Department of Lands and Surveys,
Perth, 12th March, 1976.

Corres. 408/30, V6.

IT is hereby notified that His Excellency the Governor in Executive Council has been pleased to approve under section 10 of the Land Act, 1933-1972, of the amendment of the boundaries of Walpole Townsite, to include the areas described in Schedule 1 and exclude the areas described in Schedule 2 hereunder.

F. W. BYFIELD,
Under Secretary for Lands.

Schedule 1.

All that portion of land bounded by lines starting from a point on a present northern boundary of Walpole Townsite situate 178.48 metres south and 262.02 metres west of the southernmost corner of Nelson Location 11686 (Reserve 21092) and extending 1 degree 16 minutes, 23.4 metres to a northern side of the South Western Highway; thence generally northeasterly, generally easterly and generally southeasterly along northern sides of that highway and onwards to a point on a present northern boundary of Walpole Townsite aforesaid, situate 116 degrees, 157.9 metres from the northernmost corner of Walpole Lot 232 (Part of Class 'A'

Reserve 31362) and thence northwesterly, generally westerly and generally southwesterly along present boundaries of that townsite to the starting point.

Schedule 2.

All that portion of land bounded by lines starting from a point on a present northeastern boundary of Walpole Townsite situate 143.74 metres south and 183.43 metres east of the northernmost corner of Walpole Lot 232 (Part of Class 'A' Reserve 31362) and extending 330 degrees 53 minutes, 85.3 metres to a point on a present northeastern boundary of Walpole Townsite, aforesaid and thence southeasterly and southerly along present boundaries of that townsite to the starting point.

(Public Plan Walpole Townsite.)

PARKS AND RESERVES ACT, 1895.

Appointment.

Department of Lands and Surveys,
Perth, 12th March, 1976.

Corres. 58/65.

HIS Excellency the Governor in Executive Council has been pleased to approve under the provisions of the Parks and Reserves Act, 1895 of the appointment of Bernard Kenneth Bowen, Harry William Sorenson and David William George Treloar as members of the National Parks Board of Western Australia.

F. W. BYFIELD,
Under Secretary for Lands.

APPLICATIONS FOR LEASING.

Department of Lands and Surveys,
Perth, 12th March, 1976.

Corres. No. 1734/61, V2.

APPLICATIONS are invited under section 117 of the Land Act, 1933-1972, for the leasing of Wyndham Lot 1297 for the purpose of Grazing and/or Cultivation for a term of 10 years at a rental of \$30.00 per annum, subject to the following conditions:—

- (1) The land shall not be used for any purpose other than Grazing and/or Cultivation without the prior approval in writing of the Minister for Lands.
- (2) The lessee shall pay cost of survey when called upon.
- (3) The lessee shall not without the previous consent in writing of the Minister for Lands assign, transfer, mortgage sublet or part with the possession of the demised land.
- (4) The land shall be occupied and used by the lessee for the purpose specified within nine (9) months of the commencement of the lease and thereafter will be continuously so used to the satisfaction of the Minister.
- (5) All buildings, erections, paving, drainage and other works shall be to the approval of the Local Authority and the lessee shall perform, discharge and execute all requisitions and works unto the demised land as are or may be required by any local or public authority operating under any statute by-law or regulation.
- (6) The lessee shall maintain existing and future improvements to the satisfaction of the Minister for Lands.
- (7) Compensation shall not be payable to the lessee in respect of any improvements effected by him on the demised land and remaining thereon at the expiration or earlier determination of the lease.
- (8) It shall be lawful for the lessee at any time within the three calendar months immediately following the expiration of the term or earlier determination of the lease, to take down, remove, and carry away any buildings, structures, improvements and plant and property of the lessee.

- (9) The lessee shall, within twelve months from commencement of the lease, fence the external boundaries with a stock-proof fence to the satisfaction of the Minister.
- (10) On determination of the lease, the lessee shall fill in, consolidate and level off any unevenness, excavation or hole caused by him during the term of the lease or by removal of his improvements and shall leave the demised land in a clean, neat and tidy condition to the satisfaction of the Minister for Lands and shall remove any or all waste matter as required by the Minister.
- (11) The Minister or his representative may enter the land for inspection at any reasonable time.
- (12) The lessee shall indemnify the Minister against all claims for damage to property or persons arising from the use of the land.

No person in the service of the Government of the State is allowed to purchase or lease Crown lands without the previous permission of the Governor in writing.

Neither the Government nor the Local Authority shall be responsible for the provision of services to the leased land.

Construction of a residence in compliance with the Local Authority by-laws is considered compatible with the land being used for the purpose of "Grazing and/or Cultivation".

Applications must be lodged at the Department of Lands and Surveys, Perth on or before Wednesday, April 14, 1976 accompanied by a deposit of \$18.50.

All applications lodged on or before that date will be treated as having been received on the closing date, and if there are more applications than one for the area, the application to be granted will be decided by the Land Board.

(Plan Wyndham Sheet 1 (Great Northern Highway).)

F. W. BYFIELD,
Under Secretary for Lands.

LOTS OPEN FOR SALE OR LEASING.

Department of Lands and Surveys,
Perth, 12th March, 1976.

Corres. 6142/51.

IT is hereby notified, for general information, that the undermentioned lots are now open for sale or leasing under the conditions specified, by public auction, as provided by the Land Act, 1933-1972, at the following upset prices or capital values:—

Applications to be lodged at Perth.

Conditions; Nos. of Lots; Upset Prices or Capital Values; Remarks.

ALLANSON—

- Town; 100; \$400; "Residential Purposes".
Town; 101; \$400; "Residential Purposes".
Town; 103; \$400; "Residential Purposes".
Town; 45; \$350; "Residential Purposes".
Town; 50; \$350; "Residential Purposes".

Subject to the following conditions:—

The purchaser shall erect on the lot purchased a residence to comply with Local Authority by-laws within two years from the date of sale. If this condition has not been complied with in the time prescribed the land shall be absolutely forfeited together with all purchase money and fees that may have been paid.

A transfer of the license will not be approved nor a Crown Grant issued for the Lot until the purchaser has complied with the building condition.

A limit of one lot per person shall apply and for the purpose of this condition, husband and wife are deemed to be one.

Plans showing the arrangement of the lots referred to are now obtainable at this office.

F. W. BYFIELD,
Under Secretary for Lands.

LOTS OPEN FOR SALE OR LEASING.

Department of Lands and Surveys,
Perth, 12th March, 1976.

Corres. 2177/73.

IT is hereby notified, for general information, that the undermentioned lots are now open for sale or leasing under the conditions specified, by public auction, as provided by the Land Act, 1933-1972, at the following upset prices or capital values:—

Applications to be lodged at Perth.

Conditions; Nos. of Lots; Upset Prices or Capital Values; Service Charges.

FITZROY CROSSING—

- Town; 44; \$100; \$1 500.
Town; 45; \$100; \$1 500.
Town; 46; \$100; \$1 500.
Town; 47; \$100; \$1 500.
Town; 48; \$100; \$1 500.

Subject to the following conditions:—

The purchaser shall erect on the lot purchased a residence to comply with Local Authority by-laws within two years from the date of sale. If this condition has not been complied with in the time prescribed, the land shall be absolutely forfeited together with all purchase money and fees that may have been paid.

A transfer of the license will not be approved nor a Crown Grant issued for the Lot until the purchaser has complied with the building condition.

A limit of one lot per person shall apply and for the purpose of this condition husband and wife are deemed to be one.

A Service Premium on each lot which in addition to the upset price is payable in cash within 30 days of the date of sale.

Plans showing the arrangement of the lots referred to are now obtainable at this office.

F. W. BYFIELD,
Under Secretary for Lands.

LOTS OPEN FOR SALE OR LEASING.

Department of Lands and Surveys,
Perth, 12th March, 1976.

Corres. 549/76.

IT is hereby notified, for general information, that the undermentioned lots are now open for sale or leasing under the conditions specified, by public auction, as provided by the Land Act, 1933-1972, at the following upset prices or capital values:—

Applications to be lodged at Perth

Conditions; Nos. of Lots; Upset Prices; Remarks.

FITZROY CROSSING—

- Town; 87 and 88 (as one holding); \$2 000;
Service Station/Road House with optional Residence.

Subject to the following conditions:—

(a) The purchaser shall erect on the lots purchased a Service Station/Roadhouse with optional Residence to comply with Local Authority by-laws within two years from the date of sale. If this condition has not been complied with in the time prescribed, the land shall be absolutely forfeited together with all purchase money and fees that may have been paid.

A transfer of the license will not be approved nor a Crown Grant issued for the Lot until the purchaser has complied with the building condition.

(b) Service Premium of \$4 000, which is additional to the Upset Price to provide for the provision of roads and electricity only is payable in cash within 30 days from the date of sale.

- (c) Provision of access to and egress from the site is subject to the approval of the Main Roads Department and the Local Authority.
- (d) The successful purchaser will be required to provide his own water supply or negotiate with the Public Works Department.

Plans showing the arrangement of the lots referred to are now obtainable at this office.

F. W. BYFIELD,
Under Secretary for Lands.

LOTS OPEN FOR SALE OR LEASING.

Department of Lands and Surveys,
Perth, 12th March, 1976.

Corres. No. 4200/51.

IT is hereby notified, for general information, that the undermentioned lots are now open for sale or leasing under the conditions specified, by public auction, as provided by the Land Act, 1933-1972, at the following upset prices or capital values:—

Applications to be lodged at Perth.

Conditions; Nos. of Lots; Upset Prices or Capital Values; Service Premium.

ROEBOURNE—

Town; 628; \$200; \$6 400.
Town; 631; \$200; \$5 900.
Town; 632; \$200; \$5 900.
Town; 634; \$200; \$5 900.
Town; 636; \$200; \$5 900.
Town; 638; \$200; \$5 900.
Town; 639; \$200; \$6 750.
Town; 641; \$200; \$5 900.
Town; 643; \$200; \$5 900.
Town; 644; \$200; \$5 900.
Town; 648; \$200; \$6 750.
Town; 649; \$200; \$6 400.
Town; 650; \$200; \$6 400.
Town; 652; \$200; \$6 400.
Town; 653; \$200; \$5 900.
Town; 655; \$300; \$8 500.
Town; 656; \$300; \$8 500.
Town; 657; \$200; \$6 400.
Town; 659; \$200; \$5 900.
Town; 662; \$200; \$5 900.
Town; 663; \$200; \$6 750.
Town; 664; \$200; \$5 900.
Town; 666; \$200; \$5 900.
Town; 668; \$200; \$5 900.

Subject to the following conditions:—

The purchaser shall erect on the lot purchased a residence to comply with Local Authority by-laws within two years from the date of sale. If this condition has not been complied with in the time prescribed, the land shall be absolutely forfeited together with all purchase money and fees that may have been paid.

A transfer of the License will not be approved nor a Crown Grant issued for the Lot until the purchaser has complied with the building condition.

A limit of one lot per person shall apply and for the purpose of this condition husband and wife are deemed to be one.

A Service Premium on each Lot which is in addition to the upset price is payable in cash within 30 days of the date of the sale.

Plans showing the arrangement of the lots referred to are now obtainable at this office.

F. W. BYFIELD,
Under Secretary for Lands.

OPEN FOR SALE.

Balingup Lot 256.

Department of Lands and Surveys,
Perth, 12th March, 1976.

Corres. 2839/74.

HIS Excellency the Governor in Executive Council has been pleased to approve under section 45A of the Land Act, 1933-1972, of Balingup Lot 256 being made available for sale in fee simple for "Residence and Extension of Packing Sheds" at the purchase price of five hundred dollars (\$500) and subject to the following conditions:—

The purchaser shall erect on the lot purchased a residence and extension of Packing Sheds to comply with Local Authority by-laws within two years from the date of sale. If this condition has not been complied with in the time prescribed, the land shall be absolutely forfeited together with all purchase money and fees that may have been paid.

A transfer of the License will not be approved nor a Crown Grant issued for the Lot until the purchaser has complied with the building condition.

No person in the service of the Government of the State is allowed to purchase or lease Crown lands without the previous permission of the Governor in writing.

Applications, accompanied by a deposit of fifty dollars (\$50) must be lodged at the Department of Lands and Surveys, Perth on or before Wednesday, April 14, 1976.

Balance of purchase money shall be paid within twelve months from the date of approval of the application by four quarterly instalments on the first days of January, April, July and October.

All applications lodged on or before the closing date will be treated as having been received on that date, and if there are more applications than one for the lot, the application to be granted will be decided by the Land Board.

(Plan Balingup Townsite (Forrest Street).)

F. W. BYFIELD,
Under Secretary for Lands.

LOTS OPEN FOR SALE.

Department of Lands and Surveys,
Perth, 12th March, 1976.

Corres. 1211/57.

IT is hereby notified, for general information, that the undermentioned lots are now open for sale under the conditions specified, by public auction, as provided by the Land Act, 1933-1972, at the following upset prices.

Applications to be lodged at Perth.

Conditions; Nos. of Lots; Upset Prices; Remarks.

Wittenoom—Town; 249 to 256 inclusive;

\$200 each; —.

Wittenoom—Town; 266; \$200; —.

Wittenoom—Town; 279; \$200; —.

Wittenoom—Town; 280; \$200; —.

Subject to the following conditions:—

The purchaser shall erect on the lot purchased a residence to comply with Local Authority by-laws within two years from the date of sale. If this condition has not been complied with in the time prescribed, the land shall be absolutely forfeited together with all purchase money and fees that may have been paid.

A transfer of the License will not be approved nor a Crown Grant issued for the lot until the purchaser has complied with the building condition.

Plans showing the arrangement of the lots referred to are now obtainable at this office.

F. W. BYFIELD,
Under Secretary for Lands.

WITHDRAWAL NOTICE.

Department of Lands and Surveys,
Perth, 12th March, 1976.

Corres. 527/76.

IT is hereby notified for general information that Leonora Lot 956, Service Station Site, has been withdrawn from sale by public auction under section 38 of the Land Act.

F. W. BYFIELD,
Under Secretary for Lands.

LOCAL GOVERNMENT ACT, 1960-1975.

Closure of Road.

WHEREAS the Fremantle Hospital Board, being the owner of the land over or along which the undermentioned road extends has applied to the City of Fremantle to close the said road which is more particularly described hereunder, that is to say:—

Fremantle.

Corres. 2139/75.

F.29. All that portion of Attfield Street along the northeastern boundary of Fremantle Town Lot 680 (Reserve 22292); from the southern side of Fothergill Street to the northwestern side of Alma Street. (Public Plan F57-4.)

And whereas the Council has assented to the said application; and whereas the Governor in Executive Council has approved this request; It is hereby notified that the said road is hereby closed.

F. W. BYFIELD,
Under Secretary for Lands.

LOCAL GOVERNMENT ACT, 1960-1975.

Department of Lands and Surveys,
Perth, 12th March, 1976.

IT is hereby declared that, pursuant to the resolution of the City of Perth, passed at a meeting of the Council held on or about April 4, 1975, the undermentioned lands have been set apart, taken, or resumed under section 17 of the Public Works Act, 1902, for the purpose of a new road, that is to say:—

Perth.

874/75 (R.5070).

Road No. 15619 (Briggs Street). (i) A strip of land varying in width, commencing from a line in prolongation southeastward of the southwestern side of Downing Street, at the easternmost north-eastern corner of Lot 12 of Canning Location 2 (Land Titles Office Plan 6101) and extending as surveyed, southwestward along the northwestern boundary of the said lot to terminate at its westernmost corner on the northeastern side of Rutland Avenue.

(ii) Deviation of part. A strip of land, varying in width, leaving the northwestern side of the present road at the easternmost corner of Lot 4 of Canning Location 2 (Land Titles Office Plan 6101) and extending as delineated and coloured dark brown on Original Plan 13722 southwestward through the said lot and to and through Lots 829 and 830 of Canning Location 2 (Land Titles Office Plan 3365) to terminate on the southwestern boundary of the lastmentioned lots on the north eastern side of Rutland Avenue.

3 683 square metres being resumed from Canning Location 2.

(Public Plans P254-4 and Perth 2000 BG 34/17.21.)

IT is hereby declared that, pursuant to the resolution of the Shire of Augusta-Margaret River, passed at a meeting of the Council held on or about January 5, 1976, the undermentioned lands

have been set apart, taken, or resumed under section 17 of the Public Works Act, 1902, for the purpose of a new road, that is to say:—

Augusta-Margaret River.

6693/26 (R.5073).

Road No. 8064 (widening of part). That portion of Sussex Location 3699 as shown on Land Titles Office Diagram 49792. (Public Plan 440A/40 B1.)

IT is hereby declared that, pursuant to the resolution of the Shire of Busselton, passed at a meeting of the Council held on or about February 3, 1975, the undermentioned lands have been set apart, taken, or resumed under section 17 of the Public Works Act, 1902, for the purpose of a new road, that is to say:—

Busselton.

765/75 (R.5074.)

Road No. 1180 (deviations of part). Those portions of Sussex Locations 553, 596, 629 and 644 as delineated and coloured dark brown on Original Plan 13712.

1 522 square metres being resumed from Sussex Location 553.

2 668 square metres being resumed from Sussex Location 596.

842 square metres being resumed from Sussex Location 629.

318 square metres being resumed from Sussex Location 644.

(Public Plan 413C/40.)

And whereas His Excellency the Governor has declared that the said lands have been set apart, taken, or resumed for the purpose of the said roads, and that plans of the said lands might be inspected at the Department of Lands and Surveys, Perth, it is hereby notified that the lands described above are roads within the meaning of the Local Government Act, 1960-1975, subject to the provisions of the said Act.

Dated this 9th day of March, 1976.

By Order of His Excellency,

K. A. RIDGE,
Minister for Lands.

Forests Department,
Perth, 4th March, 1976.

HIS Excellency the Governor in Council has approved the following:—

Confirmation of Permanent Appointments:

Southgate, Jillian Rosemary, as a Clerical Assistant, F.C.2 Forests Department, Mundaring, as from the 17th August, 1975.

Dean, Margaret Evelyn, as a Clerical Assistant, F.C.2, Forests Department, Nannup, as from the 2nd June, 1975.

Kozyrski, Nicolette Helene, as a Laboratory Assistant, F.L.1, Forests Department, Como, as from the 21st May, 1975.

Knapton, Raelene Heather, as a Clerical Assistant, F.C.2, Forests Department, Kirup, as from 7th June, 1972.

Permanent Appointments:

Schneiker, Hans, as a Technical Assistant, L.F.4, Forests Department, Como, from the 22nd October, 1975.

Schulz, Linda Ann, as a Clerical Assistant, F.C.2, Forests Department, Walpole, from the 22nd October, 1975.

Mas, Geneveve, as a Clerical Assistant, F.C.2, Forests Department, Busselton, from the 22nd October, 1975.

Arthur, Isobel Dorothy, as a Clerk Typist, L.F.1, Forests Department, Bunbury, as from the 22nd October, 1975.

Ashton, Helen Mary, as a Clerical Assistant, F.C.2, Forests Department, Kalgoorlie, as from the 22nd October, 1975.

De Silva, Jean Rita, as a Clerk Typist, L.F.1, Forests Department, Como, as from the 7th October, 1975.

Kern, Sharon Patricia, as a Clerical Assistant, F.C.2, Forests Department, Dwellingup, as from the 22nd October, 1975.

Cleary, Patrick Christopher, as a Forest Assistant, L.F.2, Forests Department, Gnangara, as from the 19th January, 1976.

Hollingworth, Valerie Gillick, as a Clerk Typist, L.F.1, Forests Department, Como Research, as from 9th February, 1976.

Thomson, Jan Patricia, as a Clerk Typist, L.F.1, Forests Department, Manjimup, as from 22nd October, 1975.

Promotion:

Hunter, Ronald Walter, to Timber Inspector, L.F.4, Forests Department, Manjimup, as from the 19th January, 1976.

Reclassifications:

Tooby, Arthur William, from Forest Assistant, Grade 2 L.F.3, to Forest Assistant, Grade 1, L.F.4, Forests Department, Collie, as from the 5th January, 1976.

Walshe, Frank Edmund Phillip, from Technical Assistant, L.F.4, to Technical Officer, Grade 2, L.F.5/6, Forests Department, Como, as from the 23rd December, 1975.

Retirements:

Hunt, Harry James, Forester, L.F.5/6, Forests Department, Kelmscott, as from the 12th December, 1975.

Needs, Frederick Thompson Benjamin, Forest Ranger, Forests Department, Busselton, as from the close of business on the 31st December, 1975.

Forrest, Wesley James, District Forester, L.F.7, Forests Department, Manjimup, as from the close of business on the 26th February, 1976.

B. J. BEGGS,
Conservator of Forests.

4th March, 1976.

BUSH FIRES ACT, 1954.

(Section 38.)

Bush Fire Control Officers.

Bush Fires Board,
Perth, 11th March, 1976.

IT is hereby notified that the following local authorities have appointed the following persons as Bush Fire Control Officers for their respective districts:—

Dandaragan Shire: K. Johnson.
Narembeen Shire: N. Hooper.
Merredin Shire: J. F. Tuppen, E. M. Gethin,
N. Giles and D. S. Giles.

The following appointments have been cancelled:—

Dandaragan Shire: B. S. Rowley.
Narembeen Shire: K. R. Smith.
Merredin Shire: P. Fitzpatrick, K. J. Feineler
and F. C. McGinnis.

J. A. W. ROBLEY,
Superintendent.

BUSH FIRES ACT, 1954.

(Section 38.)

Chief and Deputy Bush Fire Control Officers.

Bush Fires Board,
Perth, 11th March, 1976.

IT is hereby notified that the Chittering Shire Council has appointed V. B. Harding as Chief Bush Fire Control Officer and L. J. Atkinson as Deputy Chief Bush Fire Control Officer for its municipal district. The appointments of L. J. Atkinson as Chief Bush Fire Control Officer and V. B. Harding as Deputy Chief Bush Fire Control Officer for the Chittering Shire Council are hereby cancelled.

J. A. W. ROBLEY,
Superintendent.

**TOWN PLANNING AND DEVELOPMENT ACT,
1928 (AS AMENDED).**

Appointment of Members to the Town Planning Appeal Committee.

T.P.D. 151-1-22.

HIS Excellency, the Governor in Executive Council has been pleased to appoint under the provisions of Part V, Section 40 of the Town Planning and Development Act, 1928-1972:—

John Eric Cummings, of 61 Vincent Street,
Nedlands,

Thomas Keith Macfarlane, of c/o Post Office,
Lancelin,

George Strickland, of Unit 5, 65 The Esplanade,
South Perth,

to the Town Planning Appeal Committee for a period of twelve months as from 15th February, 1976.

E. C. RUSHTON,
Minister for Urban Development
and Town Planning.

**TOWN PLANNING AND DEVELOPMENT ACT,
1928 (AS AMENDED).**

Town of Narrogin Interim Development Order,
No. 1.

TPB. 26/4/2/1.

IT is hereby notified for public information that an extension of the Town of Narrogin Interim Development Order No. 1 for a further period of 12 months from the 22nd November 1975, was approved by His Excellency the Lieutenant Governor and Administrator in Executive Council on the 19th November 1975, pursuant to the provisions of Section 7B of the Town Planning and Development Act, 1928 (as amended).

9th March, 1976.

W. A. TAVEIRA,
Secretary, Town Planning Board.

**TOWN PLANNING AND DEVELOPMENT ACT,
1928 (AS AMENDED).**

Notice that a Town Planning Scheme Amendment has been Prepared and is Available for Inspection.

City of Fremantle Town Planning Scheme No. 2—
Amendment No. 33A.

T.P.B. 853/2/5/4, Pt. 30.

NOTICE is hereby given that the Council of the City of Fremantle in pursuance of its powers under the Town Planning and Development Act, 1928 (as amended) has prepared a Town Planning Scheme amendment for the purpose of rezoning Part of Lot 102, Lot 18 and Part of Lot C9 Cockburn Sound Loc. 7, Solomon Street, Beaconsfield from Single Residential to GR4.

All plans and documents setting out and explaining the amendment have been deposited at Municipal Offices, Civic Administration Hall, corner of William and Newman Streets, Fremantle and will be open for inspection without charge during the hours of 8.30 a.m. to 5.00 p.m. on all days of the week except Saturdays, Sundays and Public Holidays until and including the 14th June, 1976.

The plans and documents have also been deposited at the office of the Town Planning Department, Perth and will similarly be open for inspection for the same period between the hours of 10 a.m. and 4 p.m.

Any person who desires to make a submission on the amendment should make the submission in writing in the form prescribed by the regulations and lodge it with Town Clerk, City of Fremantle, P.O. Box 807, Fremantle 6160 on or before the 14th June, 1976.

S. W. PARKS,
Town Clerk.

TOWN PLANNING AND DEVELOPMENT ACT,
1928 (AS AMENDED).Advertisement of Approved Town Planning
Scheme Amendment.City of Melville Town Planning Scheme No. 2.
Amendment No. 66 (previously advertised as
Amendment No. 6).

T.P.B. 853/2/17/5, Pt. 37.

IT is hereby notified for public information, in accordance with section 7 of the Town Planning and Development Act, 1928 (as amended), that the Minister for Urban Development and Town Planning approved the City of Melville Town Planning Scheme Amendment on the 26th February, 1976 for the purpose of—

- (1) Rezoning Lot 4, LTO Diagram 9031, Co. Sound Location 8, McGregor Street, Palmyra from G.R.4 to Special Development Zone—Aged Persons' Homes.
- (2) Including a new Clause 4.37 (f) as follows:—
 - 4.37 (f) Lot 4 L.T.O. Diagram 9031 McGregor Street, Palmyra—G.R.4 to Special Use—Aged Persons' Home.
 - (i) Development of site to be confined within normal G.R.4 boundary setbacks—
 - (a) 7.5 metres front setback,
 - (b) 7.5 metres rear setback,
 - (c) 3.0 metres per storey side setback,
 and comply with other G.R.4 site requirements.
 - (ii) The overall population density on site, not to exceed the normal G.R.4 density—40 persons per acre.

J. F. HOWSON,
Mayor.
RALPH H. FARDON,
Town Clerk.

TOWN PLANNING AND DEVELOPMENT ACT,
1928 (AS AMENDED).

Notice That a Town Planning Scheme Amendment has been Prepared and is Available for Inspection. City of Melville Town Planning Scheme No. 2—Amendment No. 87.

T.P.B. 853/2/17/5, Pt. 52.

NOTICE is hereby given that the Council of the City of Melville in pursuance of its powers under the Town Planning and Development Act, 1928 (as amended) has prepared a Town Planning Scheme amendment for the purpose of rezoning Lots 447-450 and 456-459, Swan Loc. 70, bounded by Palin, Hammad and Adrian Streets; and Lots 463-467 and 477-479 Cockburn Sound Loc. 8, bounded by Hammad, Adrian and Elvira Streets, from General Residential 4 to Single Residential 3.

All plans and documents setting out and explaining the amendment have been deposited at Council Offices, Almondbury Road, Ardross and will be open for inspection without charge during the hours of 9.00 a.m. to 4.00 p.m. on all days of the week except Saturdays, Sundays and Public Holidays until and including the 14th June, 1976.

The plans and documents have also been deposited at the office of the Town Planning Department, Perth and will similarly be open for inspection for the same period between the hours of 10 a.m. and 4 p.m.

Any person who desires to make a submission on the amendment should make the submission in writing in the form prescribed by the regulations and lodge it with the Town Clerk, City of Melville, P.O. Box 130, Applecross 6153 on or before the 14th June, 1976.

RALPH H. FARDON,
Town Clerk.

TOWN PLANNING AND DEVELOPMENT ACT,
1928 (AS AMENDED).Advertisement of Approved Town Planning
Scheme Amendment.Town of Albany Town Planning Scheme No. 1—
Amendments Nos. 27, 33 and 41.

T.P.B. 853/5/2/1 Pts 9, 17 & 21.

IT is hereby notified for public information, in accordance with section 7 of the Town Planning and Development Act, 1928 (as amended), that the Minister for Urban Development and Town Planning approved the Town of Albany Town Planning Scheme Amendment No. 27 on the 26th February, 1976, and Amendments Nos. 33 and 41 on the 5th March, 1976, for the following purposes:—

Amendment No. 27: Amending the Scheme Text by including in the Schedule of Special Zones, the following item—(10) Brunswick Road—Albany Town Lot 898 "Noxious Industry".

Amendment No. 33: Rezoning Lot 52 Albany Highway, from "Business" to "Tavern".

Amendment No. 41: Amending the Scheme Text in the manner set out in the Schedule annexed hereto and adding to the Legend of Scheme Maps a Tavern Zone shown coloured orange with the notation "Tavern" in black lettering.

H. J. SMITH,
Mayor.

F. R. BRAND,
Town Clerk.

Schedule.

Town of Albany Town Planning Scheme No. 1—
Amendment No. 41.

The above Town Planning Scheme is amended by:—

(1) Amending Clause 7 Interpretation: to insert after "street alignment" the following definition—
"Tavern"—same definition and meaning as given to it in the Liquor Act, 1970 (amended).

(2) Adding the following use classes to the Zoning Table—
No. 71—Tavern with total floor area not exceeding 200 m².
No. 72—Tavern with total floor area exceeding 200 m².

(3) Adding the following zone to the Zoning Table—
Tavern.

(4) Amending the Zoning Table to show the following—
Use Class 71 as "PS" in "business" zone.
Use Class 71 as "P" in "tavern" zone.
Use Class 71 as "P" in "licensed hotel" zone.
Use Class 71 as "-" in all other zones.
Use Class 72 as "P" in "tavern" zone.
Use Class 72 as "P" in "licensed hotel" zone.
Use Class 72 as "-" in all other zones.

With the following classes being listed in the "tavern" zone—

No. 11 Shop	— "P"
No. 13 Offices	— "PS"
No. 14 Professional Offices	— "PS"
No. 15 Caretaker's House	— "PS"
No. 17 Eating Houses	— "P"
No. 20 Car Parks	— "P"
No. 40 Parks, recreation grounds, playing fields, botanical gardens, etc.	— "P"

TOWN PLANNING AND DEVELOPMENT
ACT, 1928 (AS AMENDED).

Notice that a Town Planning Scheme Amendment has been Prepared and is available for inspection.

Town of Albany Town Planning
Scheme No. 1—Amendment No. 47.

T.P.B. 853/5/2/1, Pt 25.

NOTICE is hereby given that the Albany Town Council in pursuance of its powers under the Town Planning and Development Act, 1928 (as amended) has prepared a Town Planning Scheme amendment for the purpose of—

- (1) Amending the boundary of the Special Development Area; and
- (2) Zoning—
 - (a) Portion of Lot 384 Collingwood Road, as "Tavern";
 - (b) Balance of Lot 384 and Portion of Lot 385 Collingwood Road as "Special Residential"; and
 - (c) Lot 383 Collingwood Road as "Single Residential", as depicted on the amending document adopted by Council on the 8th day of December, 1975.

All plans and documents setting out and explaining the amendment have been deposited at Council Offices, York Street, Albany and will be open for inspection without charge during the hours of 10.00 a.m. to 4.00 p.m. on all days of the week except Saturdays, Sundays and Public Holidays until and including the 14th June, 1976.

The plans and documents have also been deposited at the office of the Town Planning Department, Perth and will similarly be open for inspection for the same period between the hours of 10.00 a.m. and 4.00 p.m.

Any person who desires to make a submission on the amendment should make the submission in writing in the form prescribed by the regulations and lodge it with the Town Clerk, Town of Albany, P.O. Box 484, Albany 6330, on or before the 14th June, 1976.

F. R. BRAND,
Town Clerk.

TOWN PLANNING AND DEVELOPMENT
ACT, 1928 (AS AMENDED).

Notice That a Town Planning Scheme Amendment has been Prepared and is available for Inspection.

Town of Bunbury Town Planning
Scheme No. 5—Amendment No. 104.

T.P.B. 853/6/2/6, Pt 74.

NOTICE is hereby given that the Bunbury Town Council in pursuance of its powers under the Town Planning and Development Act, 1928 (as amended) has prepared a Town Planning Scheme amendment for the purpose of amending Clause 5.13 (c) (i) of the Scheme Text to convert an imperial measurement to metric.

All plans and documents setting out and explaining the amendment have been deposited at Council Offices, Stephen Street, Bunbury and will be open for inspection without charge during the hours of 9.30 a.m. to 3.30 p.m. on all days of the week except Saturdays, Sundays and Public Holidays until and including the 2nd April, 1976.

The plans and documents have also been deposited at the office of the Town Planning Department, Perth and will similarly be open for inspection for the same period between the hours of 10.00 a.m. and 4.00 p.m.

Any person who desires to make a submission on the amendment should make the submission in writing in the form prescribed by the regulations and lodge it with the Town Clerk, Town of Bunbury, P.O. Box 21, Bunbury 6230, on or before the 2nd April, 1976.

W. J. CARMODY,
Town Clerk.

TOWN PLANNING AND DEVELOPMENT
ACT, 1928 (AS AMENDED).

Notice that a Town Planning Scheme Amendment has been Prepared and is Available for Inspection.

Shire of Bayswater District Town Planning
Scheme No. 13.—Amendment No. 30A.

T.P.B. 853/2/14/16, Pt. 31.

NOTICE is hereby given that the Bayswater Shire Council in pursuance of its powers under the Town Planning and Development Act, 1928 (as amended) has prepared a Town Planning Scheme amendment for the purpose of rezoning Pt. Lot 501, Lot 503, Pt. Lot 345 and Lots 364-365, bounded by Peterborough Crescent, Abingdon Street, and Walter Road, as follows:—

- (a) Lot 501, Peterborough Crescent from Special Zone to Residential;
- (b) Lot 503, Abingdon Street, from Hotel to Residential; and
- (c) Pt. Lot 345, Lots 364 and 365 from Industry to Light Industry.

All plans and documents setting out and explaining the amendment have been deposited at Council Offices, Slade Street, Bayswater and will be open for inspection without charge during the hours of 9.30 a.m. to 4.00 p.m. on all days of the week except Saturdays, Sundays and Public Holidays until and including the 2nd April, 1976.

The plans and documents have also been deposited at the office of the Town Planning Department, Perth and will similarly be open for inspection for the same period between the hours of 10 a.m. and 4 p.m.

Any person who desires to make a submission on the amendment should make the submission in writing in the form prescribed by the regulations and lodge it with the Shire Clerk, Shire of Bayswater, P.O. Box 27, Bayswater 6053 on or before the 2nd April, 1976.

A. A. PATERSON,
Shire Clerk.

TOWN PLANNING AND DEVELOPMENT
ACT, 1928 (AS AMENDED).

Notice that a Town Planning Scheme Amendment has been Prepared and is Available for Inspection.

Shire of Belmont Town Planning
Scheme No. 6.—Amendment No. 42.

T.P.B. 853/2/15/5, Pt. 11.

NOTICE is hereby given that the Belmont Shire Council in pursuance of its powers under the Town Planning and Development Act, 1928 (as amended) has prepared a Town Planning Scheme amendment for the purpose of amending the Scheme Text to give Council more flexibility in approving Group Housing Development proposals.

All plans and documents setting out and explaining the amendment have been deposited at Council Offices, 209 Great Eastern Highway, Belmont and will be open for inspection without charge during the hours of 9.00 a.m. to 4.00 p.m. on all days of the week except Saturdays, Sundays and Public Holidays until and including the 27th April, 1976.

The plans and documents have also been deposited at the office of the Town Planning Department, Perth and will similarly be open for inspection for the same period between the hours of 10 a.m. and 4 p.m.

Any person who desires to make a submission on the amendment should make the submission in writing in the form prescribed by the regulations and lodge it with the Shire Clerk, Shire of Belmont, P.O. Box 164, Belmont 6104 on or before the 27th April, 1976.

G. SWINTON BRAY,
Acting Shire Clerk.

TOWN PLANNING AND DEVELOPMENT ACT,
1928 (AS AMENDED).

Notice that a Town Planning Scheme Amendment has been Prepared and is Available for Inspection. Shire of Belmont Town Planning Scheme No. 6—Amendment No. 45.

T.P.B. 853/2/15/5, Pt. 13.

NOTICE is hereby given that the Belmont Shire Council in pursuance of its powers under the Town Planning and Development Act, 1928 (as amended) has prepared a Town Planning Scheme amendment for the purpose of amending Clause 3.4 of the Scheme Text in respect of boundary setbacks for duplex, triplex and quadruplex dwellings.

All plans and documents setting out and explaining the amendment have been deposited at Council Offices, 209 Great Eastern Highway, Belmont and will be open for inspection without charge during the hours of 9.00 a.m. to 4.00 p.m. on all days of the week except Saturdays, Sundays and Public Holidays until and including the 2nd April, 1976.

The plans and documents have also been deposited at the office of the Town Planning Department, Perth and will similarly be open for inspection for the same period between the hours of 10.00 a.m. and 4.00 p.m.

Any person who desires to make a submission on the amendment should make the submission in writing in the form prescribed by the regulations and lodge it with the Shire Clerk, Shire of Belmont, P.O. Box 164, Belmont 6104, on or before the 2nd April, 1976.

G. SWINTON BRAY,
Acting Shire Clerk.

TOWN PLANNING AND DEVELOPMENT ACT,
1928 (AS AMENDED).

Notice that a Planning Scheme has been Prepared and is Available for Inspection.

Shire of Exmouth Town Planning Scheme No. 2—District Zoning Scheme.

T.P.B. 853/10/7/2.

NOTICE is hereby given that the Exmouth Shire Council in pursuance of its powers under the Town Planning and Development Act, 1928 (as amended), has prepared a Planning Scheme with reference to an area situate wholly within the Municipal district of the Shire of Exmouth and enclosed within the inner edge of the coast line and black border on a plan now produced to the Council and marked and certified by the Shire Clerk under his hand dated the 4th day of October, 1974 as "Scheme Area Map", for the purpose of—

- (a) setting aside land for future public use as reserves;
- (b) controlling land development;
- (c) other matters authorised by the enabling Act.

All plans and documents setting out and explaining the Planning Scheme have been deposited at Council Offices, Maidstone Crescent, Exmouth, and will be open for inspection without charge during the hours of 9.00 a.m. to 4.00 p.m. on all days of the week except Saturdays, Sundays and Public Holidays, until and including the 14th day of June, 1976.

The maps and other documents have also been deposited at the office of the Town Planning Department, Perth, and will similarly be open for inspection for the same period between the hours of 10.00 a.m. and 4.00 p.m.

Any person who desires to make a submission on the Planning Scheme should make the submission in writing in the form prescribed by the regulations and lodge it with the Shire Clerk, Shire of Exmouth, P.O. Box 21, Exmouth 6707, on or before the 14th day of June, 1976.

K. J. GRAHAM,
Shire Clerk.

TOWN PLANNING AND DEVELOPMENT ACT,
1928 (AS AMENDED).

Advertisement of Approved Town Planning Scheme Amendment.

Shire of Gingin Town Planning Scheme No. 1 (Lancelin)—Amendment No. 3.

T.P.B. 853/3/8/2, Pt 1.

IT is hereby notified for public information, in accordance with section 7 of the Town Planning and Development Act, 1928 (as amended), that the Minister for Urban Development and Town Planning approved the Shire of Gingin Town Planning Scheme Amendment on the 5th March, 1976, for the purpose of rezoning Lots 100 and 500 Gingin Road, Lancelin from Residential to Industrial and Commercial Zoning respectively.

N. T. FEWSTER,
President.

N. H. V. WALLACE,
Shire Clerk.

TOWN PLANNING AND DEVELOPMENT ACT,
1928 (AS AMENDED).

Notice that a Town Planning Scheme Amendment has been Prepared and is Available for Inspection.

Shire of Kalamunda District Town Planning Scheme—Amendment No. 17.

T.P.B. 853/2/24/13, Pt. 16.

NOTICE is hereby given that the Kalamunda Shire Council in pursuance of its powers under the Town Planning and Development Act, 1928 (as amended) has prepared a Town Planning Scheme amendment for the purpose of rezoning Walliston Town Lot 167 corner of Lawnbrook and Boronia Roads Walliston from Residential "C" to Private Clubs and Institutions.

All plans and documents setting out and explaining the amendment have been deposited at Council Offices, Canning Road, Kalamunda and will be open for inspection without charge during the hours of 9.00 a.m. to 4.30 p.m. on all days of the week except Saturdays, Sundays and Public Holidays until and including the 2nd April, 1976.

The plans and documents have also been deposited at the office of the Town Planning Department, Perth and will similarly be open for inspection for the same period between the hours of 10 a.m. and 4 p.m.

Any person who desires to make a submission on the amendment should make the submission in writing in the form prescribed by the regulations and lodge it with the Shire Clerk, Shire of Kalamunda, P.O. Box 42, Kalamunda 6076, on or before the 2nd April, 1976.

L. F. O'MEARA,
Shire Clerk.

TOWN PLANNING AND DEVELOPMENT ACT,
1928 (AS AMENDED).

Advertisement of Approved Town Planning Scheme Amendment.

Shire of Katanning Town Planning Scheme No. 2—Amendment No. 2.

T.P.B. 853/5/10/2, Pt. 2.

IT is hereby notified for public information, in accordance with section 7 of the Town Planning and Development Act, 1928 (as amended), that the Minister for Urban Development and Town Planning approved the Shire of Katanning Town Planning Scheme Amendment on the 5th March, 1976, for the purpose of amending the use classes listed in Table 1 of the Scheme Text by the addition of a new use as follows:—

Single Men's Quarters permitted in Rural Industrial area subject to Council's approval.

R. ANDERSON,
President.

W. E. BROUGHTON,
Shire Clerk.

TOWN PLANNING AND DEVELOPMENT ACT, 1928 (AS AMENDED).

Advertisement of Approved Town Planning Scheme Amendment.

Shire of Mundaring Town Planning Scheme No. 1—Amendment No. 21.

T.P.B. 853/2/27/1, Pt. 19.

IT is hereby notified for public information, in accordance with section 7 of the Town Planning and Development Act, 1928 (as amended), that the Minister for Urban Development and Town Planning approved the Shire of Mundaring Town Planning Scheme Amendment on the 5th March, 1976, for the purpose of amending the Scheme as follows:—

- (a) Inserting in the use class of the zoning table of the Town Planning Scheme Text the Use Class of "Tavern" after the use class of "Studio" and that the zone of "Tavern" be included after the zone of "Place of Public Assembly".
- (b) The Use Class of "Tavern" being permitted only in a Tavern zone by inserting the symbol "P" against this use class under Tavern Zone and the symbol "X" under all other zones in the Zoning Table.
- (c) The use of "Restaurant" being allowed in a Tavern Zone subject to Council's special approval by inserting the symbol "AA" against this use class under Tavern Zone in the Zoning Table.
- (d) That Tavern developments will be shown in column 1 of the Building Table of the Scheme Text following the use of "Hotel" (No. 18) and before the use of "Private Hotels and Private Motels and Licensed Motels" (No. 19) with the relevant requirements in Column No. 2-11 (inclusive) as shown below:—

	Col. 1	Col. 2	Col. 3	Col. 4	Col. 5	Col. 6	Col. 7
18. Hotel							
18A. Tavern	—	4 000 m ²	—	—	—	—	Brick, Stone or Concrete.
19. Private Hotels etc.							
	Col. 8	Col. 9	Col. 10	Col. 11			
	1 for every 2.5 m ² of all public areas.	—	—	Building shall be connected to a sewer or suitable effluent disposal as determined by the Health and Building Department.			

T. BROZ,
President.R. L. LEGGO,
Shire Clerk.

PUBLIC WORKS ACT, 1902-1972.

Sale of Land.

PW. 1623/55.

NOTICE is hereby given that His Excellency the Governor has authorised under Section 29 (7) of the Public Works Act, 1902-1972, the sale by Public Auction or Private Contract of the land hereinafter described, such land being no longer required for the work for which it was taken.

Land.

Portion of Swan Location X being the unresumed portion of Lot 3 on plan 2623 remaining in Certificate of Title Volume 1067, Folio 385 and being part of the land remaining in that title.

Dated this 12th day of March, 1976.

T. J. LEWIS,
Under Secretary for Works.

of the Port of Albany as is contained within the boundaries described in the Schedule to the Act, or as altered from time to time by the Governor, and by the proviso that the Governor may, from time to time by notification in the *Government Gazette* alter the boundaries of the Port and whereas the Governor has from time to time altered the boundaries of the Port and it is now deemed expedient further to alter the boundaries: Now, therefore, His Excellency the Governor, acting with the advice and consent of the Executive Council, and in exercise of the powers conferred upon him by the Act doth hereby alter the boundaries as they at present exist by including in the Port, the area more particularly described and defined in the Schedule hereunder.

R. D. DAVIES,
Clerk of the Council.

Schedule.

Inclusion in the Albany Port Authority Port Area of Albany Lot 997.

ALBANY PORT AUTHORITY ACT, 1926-1967.

Notice.

P.W. 1264/61.

Whereas it is enacted by section 20 of the Albany Port Authority Act, 1926-1967, that for the purpose of the Act, the term "The Port" means so much

Approved by His Excellency the Governor in Executive Council this 9th day of March, 1976.

PUBLIC WORKS DEPARTMENT

Tenders, closing at Perth at 2.30 p.m. on the dates mentioned hereunder are invited for the following works.

Tenders are to be addressed to "The Hon. Minister for Works, c/o Contract Office, Public Works Department, corner King's Park Road and Havelock Street, West Perth," and are to be endorsed "Tender".

The highest, lowest, or any tender will not necessarily be accepted.

Contract No.	Project	Closing Date	Conditions now Available at
20006	Sale of Portion of North Fremantle Lot P53 and being parts of Lots 1 and 2 on Plan 1926 coloured green in P.W.D., W.A. 49328, the subject of Certificate of Title Vol. 336, Folio 23	30/3/76	P.W.D., West Perth
20015	King Edward Memorial Hospital—Central Monitoring and Control Systems	13/4/76	P.W.D., West Perth
20016	King Edward Memorial Hospital—Additions Block B—Automatic Fire Sprinkler and Extinguishing Systems	16/3/76	P.W.D., West Perth
20017	King Edward Memorial Hospital—Additions Block A—Kitchen Equipment	16/3/76	P.W.D., West Perth
20037†	King Edward Memorial Hospital—Additions Block "B"—Mechanical Services	23/3/76	P.W.D., West Perth
20040	Mandurah Water Supply—Design and Construction of 500 m ² Elevated Tank at Hall's Head, Mandurah	27/4/76	P.W.D., West Perth
20044	Road Traffic Authority—Bunbury Vehicle Inspection Centre—Alterations and Additions	16/3/76	P.W.D., West Perth P.W.D. (A.D.), Bunbury
20045	"Quo Vadis" Alcohol and Drug Rehabilitation Centre, Byford—Mechanical Services	16/3/76	P.W.D., West Perth
20047*	"Quo Vadis" Alcohol and Drug Rehabilitation Centre, Byford	16/3/76	P.W.D., West Perth
20048	Royal Perth Hospital Research Centre Stage 1—Supply, Installation, Testing and Commissioning of the Auxiliary Power Generating Plant	16/3/76	P.W.D., West Perth
20050	Williams Junior High School—Ground Improvements	16/3/76	P.W.D., West Perth P.W.D., Narrogin P.W.D., Albany
20051	Harbours and Rivers—Inner Harbour, Bunbury—New No. 1 Substation	16/3/76	P.W.D., West Perth P.W.D. (A.D.), Bunbury
20053*	South Hedland Health Centre—Erection	30/3/76	P.W.D., West Perth P.W.D., (A.D.) Port Hedland
20054	Purchase and removal of residence at 32 Alma Street, Fremantle	16/3/76	P.W.D., West Perth
20055	Purchase and removal of residence at 9 Fothergill Street, Fremantle	16/3/76	P.W.D., West Perth
20056	Purchase and Removal of residence at 27 Hampton Road, Fremantle	16/3/76	P.W.D., West Perth
20057	Purchase and Removal of residence at 30 Alma Street, Fremantle	16/3/76	P.W.D., West Perth
20058	Purchase and Removal of residence at 28 Alma Street, Fremantle	16/3/76	P.W.D., West Perth
20059	Boyup Brook Police Station—New Store and Garage Building	23/3/76	P.W.D., West Perth
20060	Meekatharra Police Station and Court Room—Alterations and Additions	23/3/76	P.W.D., West Perth Mining Registrar Meekatharra
20061	The Rural and Industries Bank of W.A., Cottesloe—Electrical Installation	16/3/76	P.W.D., West Perth
20062	Road Traffic Authority, Mundaring—New Vehicle Inspection Shelter	16/3/76	P.W.D., West Perth
20063†	Bentley Hospital—Extensions Stage 1—Electrical Installation	30/3/76	P.W.D., West Perth
20064	South Hedland Health Centre—Mechanical Services	30/3/76	P.W.D., West Perth Port Hedland Geraldton
20065§	Administration and Control Building for M.W.S., S. & D.B. at Beenyup	16/3/76	P.W.D., West Perth
20066	Westfield Administration and Control Building for M.W.S.S. and D.B.	16/3/76	P.W.D., West Perth
20067	Library Resource Centres at all or any one of the following Primary Schools Blackmore, Craigie, Montrose, North Parmelia, Padbury and East Maddington with possible extensions to include a further four centres. Tenderers may submit proposals for conventional brick system built or other type of construction on the basis of a performance specification to be provided by Public Works Department	16/3/76	P.W.D., West Perth
20074	Beenyup Wastewater Treatment Works—Mechanical Services	30/3/76	P.W.D., West Perth
20076	Public Trust Office, 565 Hay Street, Perth—Floor, Window and General Cleaning	23/3/76	P.W.D., West Perth
20077	Kwinana Water Treatment Plant—Buildings—Erection	23/3/76	P.W.D., West Perth
20078	Jurien Bay Police Station and Quarters—Erection	30/3/76	P.W.D., West Perth
20079	Metropolitan Water Board Westfield Wastewater Treatment Plant—Administration and Control Centre—Mechanical Services	30/3/76	P.W.D., West Perth
20080	Royal Perth Hospital—Research Centre Stage 1—Fire Alarm System	30/3/76	P.W.D., West Perth
20081	Yarloop District Hospital—Additions and Alterations	30/3/76	P.W.D., West Perth P.W.D., A.D., Bunbury

PUBLIC WORKS DEPARTMENT—*continued*

Contract No.	Project	Closing Date	Conditions now Available at
20082	Swan View Primary School—6 Classrooms and Resource Centre—Mechanical Engineering Services	6/4/76	P.W.D., West Perth
20083	Carnarvon Court House—Completion of Mechanical Engineering Services	13/4/76	P.W.D., West Perth P.W.D., A.D. Geraldton
20084	Forest Department—Como—Male Toilet Facilities	30/3/76	P.W.D., West Perth
20085	Department of Agriculture—Meekatharra—New Ablutions Block—Erection	6/4/76	P.W.D., West Perth P.W.D., A.D. Geraldton
20086	Beenyup Waste Water Treatment Plant—Electrical Installation	6/4/76	P.W.D., West Perth

*Deposit on documents \$100.

† Deposit on documents \$50.

‡ Deposit on Documents \$80.

§ Deposit on Documents \$150.

ACCEPTANCE OF TENDERS

Contract No.	Project	Contractor	Amount
19988	Eucla Police Station and Quarters—Desalination Plant	Sisomso Industries Pty. Ltd.	10 550.00
19994	W.A. Pre-School Board—Additions and Alterations to premises at 2a Mayfair Street, West Perth	M.D. Morgan Building Co.	34 182.00
20001	Leederville Technical College—Upgrading of Toilets, Geography Rooms and Staff Rooms—Provision of Sick Bay	W. Fairweather & Son Pty. Ltd.	26 498.00
20014	Cottesloe Rural and Industries Bank, 13–15 Napoleon Street—New Premises	Geo. A. Esslemont & Son	169 455.00
20036	The Former National Mutual Life Building, 81 Saint George's Terrace, Perth—Floor, Window and General Cleaning Contract	Lynwood Cleaning Service Pty. Ltd.	18 590.00
19962	Port Hedland Water Supply De Grey River Scheme—Construction of Bores	Webber Drilling Pty. Ltd.	46 187.76
19953	Wagin Hospital Additions —Electrical Installation	I.B.I. Industries	46 140.00
19951	Busselton New Hospital—Permanent Care Unit	J. M. Best & Son Holdings	3 022 340.00

T. J. LEWIS,
Under Secretary for Works.

State Electricity Commission Act, 1945–1974 ; Public Works Act, 1902–1972

P.V.O. 627/75

LAND ACQUISITION

State Energy Commission—Microwave Station—Lake Clifton

NOTICE is hereby given, and it is hereby declared, that the several pieces or parcels of land described in the Schedule hereto—being all in the Wellington District—have, in pursuance of the written consent under the State Electricity Commission Act, 1945–1974 and approved under the Public Works Act, 1902–1972 of His Excellency the Governor, acting by and with the advice of the Executive Council, dated the 25th day of February, 1976, been compulsorily taken and set apart for the purposes of the following public work, namely, State Energy Commission—Microwave Station—Lake Clifton.

And further notice is hereby given that the said pieces or parcels of land so taken and set apart are shown marked off on Plan P.W.D., W.A. 49542, which may be inspected at the Office of the Minister for Works, Perth. The additional information contained in the Schedule after the land descriptions is to define locality only and in no way derogates from the Transfer of Land Act description.

And it is hereby directed that the said lands shall vest in State Electricity Commission for an estate in fee simple in possession for the public work herein expressed, freed and discharged from all trusts, mortgages, charges, obligations, estates, interests, rights-of-way, or other easements whatsoever.

SCHEDULE

No. on Plan P.W.D., W.A. No. 49542	Owner or Reputed Owner	Description	Area
....	Edwin Mark Russell (Registered proprietor) and Esplanade Developments Ltd. (Purchaser under Contract of Sale)	Portion of Wellington Location 3167, being Lot 1 on Diagram 49699 and being portion of the land contained in Certificate of Title Volume 219, Folio 18A	1 012 m ²

Certified correct this 23rd day of February, 1976.

D. H. O'NEIL,
Minister for Works.

WALLACE KYLE,
Governor in Executive Council.

Dated this 25th day of February, 1976.

Town Planning and Development Act, 1928-1973; Public Works Act, 1902-1972

P.V.O. 858/73

LAND ACQUISITION

City of Stirling—Town Planning Scheme No. 31—Balclatta

NOTICE is hereby given, and it is hereby declared, that the several pieces or parcels of land described in the Schedule hereto—being all in the Perthshire Location Au District have, in pursuance of the written consent under the Town Planning and Development Act, 1928-1973, and approval under the Public Works Act, 1902-1972 of His Excellency the Governor, acting by and with the advice of the Executive Council, dated the 9th day of March, 1976, been compulsorily taken and set apart for the purposes of the following public work, namely—City of Stirling—Town Planning Scheme No. 31—Balclatta.

And further notice is hereby given that the said pieces or parcels of land so taken and set apart are shown marked off on Plan P.W.D., W.A. 49560 (LTO Plan 11416 and Diagram 49802) which may be inspected at the Office of the Minister for Works, Perth. The additional information contained in the Schedule after the land descriptions is to define locality only and in no way derogates from the Transfer of Land Act description.

And it is hereby directed that the said lands shall vest in City of Stirling for an estate in fee simple in possession for the public work herein expressed, freed and discharged from all trusts, mortgages, charges, obligations, estates, interests, rights-of-way, or other easements whatsoever.

SCHEDULE

No. on Plan P.W.D., W.A. No. 49560	Owner or Reputed Owner	Description	Area
1	Pasquale Belcastro	Portion of Perthshire Location Au, being all that part of Lot 14 comprised in Plan 11416 and being part of the land contained in Certificate of Title Volume 891, Folio 51 (known as Lot 14 Odin Road)	3·2301 ha
2	Winifred Gladys Bennett, Rocco Maio, Francesca Maio, Girolamo Maio, Annunziata Maio, Nancy Janice Arrigo and Pasqualina Maio	Portion of Perthshire Location Au, being all of Lot 15 comprised in Plan 11416 and being all the land comprised in Certificates of Title Volume 550, Folio 100A, Volume 1309, Folio 757, Volume 1334, Folio 905, and Volume 514 Folio 1A (known as Lot 15 Odin Road)	3·7148 ha
3	Angelo Miotti and Eroninia Miotti	Portion of Perthshire Location Au, being all that part of Lot 5 contained in Plan 11416 and being part of the land contained in Certificate of Title Volume 1221, Folio 778 (known as Lot 5 Odin Road)	2 911 m ²
4	Crown	Portion of Perthshire Location Au and all of Lot 4 comprised in Plan 11416 and being all the land contained in Certificate of Title Volume 1217, Folio 603 (known as Lot 4 corner of Odin and Sandpiper Roads)	2 937 m ²
5	City of Stirling	Portion of Perthshire Location Au and being all of Lot 3 comprised in Plan 11416 and being all the land contained in Certificate of Title Volume 1152, Folio 141 (known as Lot 3 Sandpiper Road)	6 480 m ²
6	Alberto Coppolina	Portion of Perthshire Location Au and being that part of Lot 16 comprised in Plan 11416 and being part of the land comprised in Certificate of Title Volume 1071, Folio 548 (known as part Lot 16 Sandpiper Road)	2·5032 ha
7	Tedesco Pty. Limited	Portion of Perthshire Location Au and being all that part of Lot 38 comprised in Plan 11416 and being part of the land remaining in Certificate of Title Volume 1113, Folio 235 (known as part Lot 38 Sandpiper Road)	3·8471 ha
8	Leone Fogliani	Portion of Perthshire Location Au, being all that part of Lot 51 comprised in Plan 11416 and being part of the land in Certificate of Title Volume 115, Folio 142A (known as Lot 51 Sandpiper Road)	596 m ²
9	Alberto Coppolina	Portion of Perthshire Location Au being all that part of Lot 50 comprised in Plan 11416 and being part of the land contained in Certificate of Title Volume 115, Folio 141A (known as Lot 50 Sandpiper Road)	797 m ²
10	Huntingate Pty. Ltd.	Portion of Perthshire Location Au being all that part of Lot 54 comprised in Plan 11416 and being part of the land comprised in Certificate of Title Volume 1337, Folio 20 (known as Pt. Lot 54 Sandpiper Road)	4 170 m ²
11	Thomas Edward Christian and Gwendoline Frances Christian	Portion of Perthshire Location Au being all that part of Lot 14 comprised in Plan 11416 and being part of the land in Certificate of Title Volume 1278, Folio 394 (known as Lot 14 Sandpiper Road)	384 m ²
12	Jozef Pecnik	Portion of Perthshire Location Au being all that part of Lot 2 comprised in Plan 11416 and being all the land contained in Certificate of Title Volume 1331, Folio 439 (known as part Lot 2 Sandpiper Road)	4 970 m ²
13	Robin Methuen Devenish and Judith Devereux Devenish	Portion of Perthshire Location Au being all that part of Lot 2 comprised in Plan 11416 and being part of the land contained in Certificate of Title Volume 1327, Folio 401 (known as part Lot 2 Sandpiper Road)	6 909 m ²
14	Francesco Berlingeri and Annunziata Berlingeri	Portion of Perthshire Location Au being all that part of Lot 3 comprised in Plan 11416 and being part of the land comprised in Certificate of Title Volume 1166, Folio 571 (known as part Lot 3 Sandpiper Road)	1·5480 ha
15	Branko Rodin and Joe Nero Rodiu	Portion of Perthshire Location Au being all of Lot 518 comprised in Plan 9600 and being part of the land comprised in Certificate of Title Volume 218, Folio 79A (formerly known as part Lot 24 North Beach Road)	5 630 m ²

SCHEDULE—*continued*

No. on Plan P.W.D., W.A. No. 49560	Owner or Reputed Owner	Description	Area
16	Joyce Tedesco	Portion of Perthshire Location Au being all that part of Lot 12 comprised in Plan 11416 and being part of the land contained in Certificate of Title Volume 1186, Folio 419 (known as Lot 12 corner of Sandpiper Road and Cedric Street)	2 400 m ²
17	Vincenzo Tedesco	Portion of Perthshire Location Au being all that part of Lot 13 comprised in Plan 11416 and being part of the land contained in Certificate of Title Volume 1186, Folio 420 (known as Lot 13 Cedric Street.)	3 288 m ²
18	Carmel Blackwood, Angus Gordon Robertson, Harry Keith McComb and Shirley Gilmour	Portion of Perthshire Location Au being all that part of Lot 69 comprised in Plan 11416 and being all of the land comprised in Certificate of Title Volume 1285, Folio 732	3·1136 ha
19	Leone Fogliani	Portion of Perthshire Location Au being all that part of Lot 51 comprised in Diagram 49802 and being part of the land contained in Certificate of Title Volume 115, Folio 142A (known as Lot 51 Sandpiper Road)	341 m ²
20	Alberto Coppolina	Portion of Perthshire Location Au being all that part of Lot 50 comprised in Diagram 49802 and being part of the land contained in Certificate of Title Volume 115 Folio 141A (known as Lot 50 Sandpiper Road)	1 459 m ²
21	Huntingate Pty. Ltd.	Portion of Perthshire Location Au being all that part of Lot 54 comprised in Diagram 49802 and being part of the land contained in Certificate of Title Volume 1337, Folio 20 (known as part Lot 54 Sandpiper Road)	4 m ²

Certified correct this 4th day of March, 1976

D. H. O'NEIL,
Minister for Works.

WALLACE KYLE,
Governor in Executive Council.

Dated this 9th day of March, 1976

P.V.O. 23/72

Main Roads Act, 1930–1972 ; Public Works Act, 1902–1972

LAND RESUMPTION

Orrong Controlled Access Road—Welshpool—May Street to Poole Street Section

NOTICE is hereby given, and it is hereby declared, that the several pieces or parcels of land described in the Schedule hereto—being all in the Canning district—have, in pursuance of the written approval and consent of His Excellency the Governor, acting by and with the advice of the Executive Council, dated the 25th day of February, 1976, been set apart, taken, or resumed for the purposes of the following public work, namely, Orrong Controlled Access Road—Welshpool—May Street to Poole Street Section.

And further notice is hereby given that the said pieces or parcels of land so set apart, taken, or resumed are marked off and more particularly described on Plan P.W.D., W.A. 49487, which may be inspected at the Office of the Minister for Works, Perth.

And it is hereby directed that the said lands shall vest in Her Majesty for an estate in fee simple in possession for the public work herein expressed, freed and discharged from all trusts, mortgages, charges, obligations, estates, interests, rights-of-way or other easements whatsoever.

SCHEDULE

No. on Plan P.W.D., W.A. No. 49487	Owner or Reputed Owner	Description	Area
1	Metropolitan Region Planning Authority	Portion of Canning Location 2, being part of Lot 1 on Diagram 40553 and being the land remaining in Certificate of Title Volume 445, Folio 33A	1·393 6 ha
2	Her Majesty	Portion of Canning Location 2, being part of Lot 25 on Plan 9353 and being the whole of the land contained in Certificate of Title Volume 323, Folio 27A	3 450 m ²
3	Kewdale Development Authority	Portion of Canning Location 2, being that part of Lot 72 on Plan 2653 remaining in Certificate of Title Volume 1291, Folio 361	5 761 m ²
4	Kewdale Development Authority	Portion of Canning Location 2, being that part of Lot 67 on Plan 2653 remaining in Certificate of Title Volume 499, Folio 116	1·429 1 ha

SCHEDULE—*continued*

No. on Plan P.W.D., W.A., No. 49487	Owner or Reputed Owner	Description	Area
5	Kewdale Development Authority	Portion of Canning Location 2, being Lot 28 on Plan 9353 and being part of the land contained in Certificate of Title Volume 1093, Folio 464	445 m ²
6	Kewdale Development Authority	Portion of Canning Location 2, being Lot 29 on Plan 9353 and being part of the land contained in Certificate of Title Volume 1093, Folio 463	1 105 m ²
7	Commissioner of Main Roads	Portion of Canning Location 2, being Lot 30 on Plan 9353 and being part of the land contained in Certificate of Title Volume 1417, Folio 926	2 364 m ²
8	Her Majesty	Portion of Canning Location 2, being that part of Lot 25 on Plan 9353 as is comprised in Plan 9191 and being part of the land contained in Certificate of Title Volume 231, Folio 43A	691 m ²
11 and 12	Industrial Lands Development Authority	Portion of Canning Location 2, being Lots 457 and 458 on Diagram 40675 excluding that portion of Lot 458 hachured on the Diagram, and being part of the land contained in Certificate of Title Volume 608, Folio 49A	716 m ²
13	Kewdale Development Authority	Portion of Canning Location 2, being the truncation on Plan 9521 (1) between May Street and Orrong Road and being part of the land contained in Certificate of Title Volume 351, Folio 193A	586 m ²

Certified correct this 11th day of February, 1976.

D. H. O'NEIL,
Minister for Works.

WALLACE KYLE,
Governor in Executive Council.

Dated this 25th day of February, 1976.

Main Roads Act, 1930-1972 ; Public Works Act, 1902-1945

P.V.O. 23/72

LAND RESUMPTION

Orrong Controlled Access Road—Welshpool—May Street to Poole Street

NOTICE is hereby given, and it is hereby declared, that the several pieces or parcels of land described in the Schedule hereto—being all in the Canning District—have, in pursuance of the written approval and consent of His Excellency the Governor, acting by and with the advice of the Executive Council, dated the 25th day of February, 1976, been set apart, taken, or resumed for the purposes of the following public work, namely, Orrong Controlled Access Road—Welshpool—May Street to Poole Street.

And further notice is hereby given that the said pieces or parcels of land so set apart, taken, or resumed are marked off and more particularly described on Plan P.W.D., W.A. 49487, which may be inspected at the Office of the Minister for Works, Perth.

And it is hereby directed that the said lands shall be set apart for the purpose herein expressed, freed and discharged from all trusts, mortgages, charges, obligations, estates, interests, rights-of-way or other easements whatsoever.

SCHEDULE

No. on Plan P.W.D., W.A. No. 49487	Owner or Reputed Owner	Description	Area
9	Crown	That portion of Uranium Street delineated to the northeast by a line joining the boundaries of Lots 26 and 27 and to the southwest by a line joining Lots 29 and 30 on Plan 9353	1 327 m ²
10	Crown	That portion of Orrong Road as shown on Plan 9795 (excluding the truncations at Division Street)	1·438 7 ha

Certified correct this 11th day of February, 1976.

D. H. O'NEIL,
Minister for Works.

WALLACE KYLE,
Governor in Executive Council.

Dated this 25th day of February, 1976.

P.V.O. 970/66

Railways (Standard Gauge) Construction Act, 1961-1963 ; Public Works Act, 1902-1972

LAND RESUMPTION

Standard Gauge Railway—Kenwick-Kwinana Section

NOTICE is hereby given, and it is hereby declared, that the several pieces or parcels of land described in the Schedule hereto—being all in the Cockburn Sound Location District—have, in pursuance of the written approval and consent of His Excellency the Governor, acting by and with the advice of the Executive Council, dated the 25th day of February, 1976, been set apart, taken, or resumed for the purposes of the following public work, namely, Standard Gauge Railway—Kenwick-Kwinana Section.

And further notice is hereby given that the said pieces or parcels of land so set apart, taken, or resumed are marked off and more particularly described on Plan P.W.D., W.A. 49484, which may be inspected at the Office of the Minister for Works, Perth.

And it is hereby directed that the said lands shall vest in Her Majesty for an estate in fee simple in possession for the public work herein expressed, freed and discharged from all trusts, mortgages, charges, obligations, estates, interests, rights-of-way or other easements whatsoever.

SCHEDULE

No. on Plan P.W.D., W.A. No. 49484	Owner or Reputed Owner	Description	Area
1	Delta Holdings Pty. Ltd. and Loris Clifton Wood (Registered Proprietors) Minister for Works (Purchaser under Contract of Sale)	Portion of Cockburn Sound Location 334, being all the land east of Plan 10574 in Certificate of Title Volume 1416, Folio 305	9 369 m ²

Certified correct this 3rd day of February, 1976.

D. H. O'NEIL,
Minister for Works.

WALLACE KYLE,
Governor in Executive Council.

Dated this 25th day of February, 1976.

M.R.D. 806/71

Main Roads Act, 1930-1974 ; Public Works Act, 1902-1972

NOTICE OF INTENTION TO TAKE OR RESUME LAND

The Minister for Works hereby gives notice, in accordance with the provisions of section 17 (2) of the Public Works Act, 1902-1972, that it is intended to take or resume, under section 17 (1) of that Act, the pieces or parcels of land described in the Schedule hereto, and being all in the Roebourne District, for the purpose of the following public work, namely, widening and realigning the North West Coastal Highway, and that the said pieces or parcels of land are marked off on Plan M.R.D., W.A. 7134-501 and 7521-253, which may be inspected at the Office of the Commissioner of Main Roads, Waterloo Crescent, East Perth.

SCHEDULE

No.	Owner or Reputed Owner	Occupier or Reputed Occupier	Description	Area (approx.)
1	Mt. Welcome Pastoral Co. Pty. Ltd.	Minister for Works (Purchaser vide Caveat B7020)	Portion of North Location 23 (Certificate of Title Volume 451, Folio 192A)	3·238 ha
2	Mt. Welcome Pastoral Co. Pty. Ltd.	Mt. Welcome Pastoral Co. Pty. Ltd.	Portion of North Location 32 (Certificate of Title Volume 451, Folio 191A)	2 133 m ²

Dated this 5th day of March, 1976.

W. J. ALLAN,
Secretary, Main Roads.

WATER BOARDS ACT, 1904.
(Section 79.)

Harvey Water Board.

NOTICE is hereby given that the Rate Book for the Harvey Water Board has been made up for the year 1976 and may be inspected by rate-payers during ordinary office hours.

(Section 94.)

NOTICE is hereby given that under the powers conferred by the above Act, the Harvey Water

Board has levied a rate of eight point five cents in the \$ on the annual values for the year ended 31st December, 1976, with a minimum rate of \$2 on all rateable land in the Harvey Water Board area.

A memorandum to this effect has been duly entered in the Rate Book and signed.

Dated at Harvey this 5th day of March, 1976.

D. P. ECKERSLEY,
Chairman.

HARVEY WATER BOARD.

PURSUANT to the provisions of Section 133 of the Water Board Act, the Harvey Water Board hereby publishes a true statement of Receipts and Payments for the financial year ended 31st December, 1974.

Receipts.		\$
Credit Balance 1/1/1974—		
General Account	12 380.50	
Loan Account	2 377.22	
Sundry Debtors:		
Rates, Meter Rent and Excess Water	26 893.78	
Rates Overpaid and other refunds	3 239.15	
Sale of Stock	517.70	
Private Works	164.01	
Meter Repairs	16.82	
Water Connection	100.00	
Other Revenue:		
Interest on Investment	1 305.32	
Pensioners Grant	139.74	
Realisation of Investment—		
General	38 850.00	
Loan	4 600.00	
	<u>\$90 584.24</u>	

Expenditure.		\$	\$
Administration:			
Salaries	2 180.92		
Office Expenses	386.61		
Audit Fees	100.00		
Interest on Overdraft	18.50		
		2 686.03	
Operation Costs:			
Maintenance	14 155.97		
Engineering Salaries	1 956.80		
Plant Hire	1 263.27		
		17 376.04	
Mains Extension:			
Revenue		1 756.01	
Overheads:			
Overheads	2 468.71		
Rent Office and Depot	300.00		
		2 768.71	
Loan Repayment:			
Interest on Loans	391.94		
Principal on Loans	1 489.56		
Stock Purchased	9 634.03		
Less Allocated to Works	6 947.40		
		2 686.63	
Water Purchased	5 339.92		
Rates Overpaid	32.79		
Refunds	3 186.89		
Private Works	481.50		
Sale of Stocks	447.52		
Interest Bearing Deposit—			
General	38 850.00		
Loan	4 600.00		
Balance 31/12/1974:			
General	6 113.48		
Loan	2 377.22		
		<u>\$90 584.24</u>	

We hereby certify that the above figures are correct.

D. P. ECKERSLEY,
Chairman.

L. A. VICARY,
Secretary.

I have examined the books of account of the Harvey Water Board for the year ended 31st December, 1974. I certify that the Annual Statements mentioned above correspond with the books of Accounts, Vouchers and documents submitted for audit and in my opinion are correct, subject to my Report.

P. SPAAPEN, A.A.S.A.,
Government Inspector of Municipalities.

HARVEY WATER BOARD.

PURSUANT to the provisions of Section 133 of the Water Boards Act, the Harvey Water Board hereby publishes a true statement of Receipts and Payment for the financial year ended 31st December, 1975.

Receipts.		\$
Credit Balance 1/1/1975:		
General Account	6 113.48	
Loan Account	2 377.22	
Sundry Debtors:		
Rates, Meter Rent and Excess Water	33 597.79	
Rates Overpaid and other refunds	78.07	
Sale of Stock	5 270.00	
Private Works	554.58	
Meter Repairs	9.22	
Water Sale	0.70	
Other Revenue:		
Interest on Investment	2 527.89	
Pensioners Grant	173.19	
Realisation of Investment—General	30 700.00	
Legal Costs Received	59.47	
	<u>\$81 461.61</u>	

Expenditure.		\$	\$
Administration:			
Salaries	2 828.73		
Office Expenses	493.43		
Audit Fees	98.00		
Interest on Overdraft	8.80		
		3 428.96	
Operation Costs:			
Maintenance	14 422.14		
Engineering Salaries	1 369.50		
Plant Hire	758.45		
		16 550.09	
Mains Extension:			
Revenue		1 262.72	
Overheads:			
Overheads	824.72		
Rent Office and Depot	600.00		
		1 424.72	
Loan Repayment:			
Interest on Loans	313.88		
Principal on Loans	1 172.54		
Stock Purchased	16 319.87		
Less Allocated to Works	11 565.03		
		4 754.84	
Water Purchased	3 360.29		
Rates Overpaid	78.07		
Private Works	45.05		
Sale of Stock	5 562.13		
Interest Bearing Deposit—			
General	30 700.00		
Balance 31/12/1975:			
General	10 431.10		
Loan	2 377.22		
		<u>\$81 461.61</u>	

We certify that the above figures are correct.

D. P. ECKERSLEY,
Chairman.

L. A. VICARY,
Secretary.

I have examined the books of account of the Harvey Water Board for the year ended 31st December, 1975. I certify that the Annual Statements mentioned above correspond with the books of Accounts, Vouchers and documents submitted for audit and in my opinion are correct, subject to my Report.

M. J. BREMAN, F.A.S.A.,
Government Inspector of Municipalities.

SHIRE OF BOYUP BROOK.

STATEMENT OF RECEIPTS AND PAYMENTS FOR THE YEAR ENDED 30th JUNE, 1975.

Receipts.		\$
Rates	91 054.41	
Licenses	65 443.31	
Government Grants	79 789.35	
Commonwealth Aid Road Grants	59 590.00	
Commonwealth Unemployment Relief Grant	8 800.00	
Income from Property	17 867.03	
Sanitation Charges	2 438.00	
Vermin Receipts	158.90	
Fines and Penalties	10.58	
Cemetery Receipts	218.10	
Other Fees	8 696.65	
All Other Revenue	2 950.26	
Sale of Assets	12 173.00	
Contribution to Works	2 740.12	
Loan Repayments	33 568.31	
Receipts from Reserve Fund	4 750.00	
	<u>Total Receipts</u>	<u>\$390 248.02</u>

Payments.		\$
Administration:		
Staff	42 425.15	
Members	4 005.37	
Debt Service	69 301.09	
Public Works and Services—		
Street and Roads	109 269.58	
Street Lighting	1 497.17	
Parks, Gardens and Recreation Grounds	13 793.57	
Buildings Construction and Equipment	2 550.16	
Buildings Maintenance	24 016.92	
Youth Services	861.86	
Health Service	2 111.78	
Sanitation	2 526.00	
Vermin Services	3 583.53	
Bush Fire Control	1 344.55	
Traffic Control	5 805.41	
Cemetery Expenses	438.19	
Public Works Overheads (Not Allocated)	-	
Plant, Machinery and Tools	15 630.03	
Plant Operation Costs	753.50	
Materials (Over Allocated)	Cr. 11.00	
Payments to Main Roads Trust Account	63 596.81	
Donations and Grants	3 942.38	
Private Works and Costs	1 344.95	
All Other Expenditure	2 872.22	
Commonwealth Grant for Unemployment Relief	5 807.98	
Transfer to Reserve Funds	-	
	<u>Total Payments</u>	<u>\$377 467.20</u>

SUMMARY.

	\$
Bank Balance as per 1/7/74	Dr. 3 964.35
Less Cheques Written Back for Year 1973/74	1 419.03
	Dr. 2 545.32
Receipts as per Statement	390 248.02
Payments as per Statement	377 467.20
Balance as at 30/6/75	Cr. \$ 10 235.50

BALANCE SHEET AS AT 30th JUNE, 1975.

Assets.	
	\$
Current Assets	18 231.56
Non-current Assets	15 716.04
Deferred Assets	338 552.57
Reserve Fund Contra	916.68
Fixed Assets	364 038.00
Total Assets	\$737 454.85

Liabilities.

	\$
Current Liabilities	12 539.19
Non-current Liabilities	8 421.90
Deferred Liabilities	532 743.35
Total Liabilities	\$553 704.44

SUMMARY.

	\$
Total Assets	737 454.85
Total Liabilities	553 704.44
Municipal Accumulation Surplus	\$183 750.41

We certify that the figures and particulars above are correct:—

J. A. FORBES, President.

A. J. R. DOUST, Shire Clerk.

I have examined the books and accounts of the Shire of Boyup Brook for the year ended 30th June, 1975. I certify that the Annual Statements mentioned above correspond with the books of accounts, vouchers and documents submitted for audit, and are, in my opinion correct, subject to my report.

K. ROBERTSON, Government Inspector of Municipalities.

SHIRE OF MOUNT MAGNET.

STATEMENT OF RECEIPTS AND PAYMENTS FOR YEAR ENDED 30th JUNE, 1975.

Receipts.

	\$
Rates	20 457.27
Licenses	18 570.09
Government Grants	76 207.13
C.A.R. Grant	13 354.00
Income from property	8 797.20
Health Charges	2 884.42
Fines and Penalties	173.89
Cemetery	74.50
Vermin	362.32
Other fees	242.10
Transfer from Trading Concern	7 070.60
All other revenue	29 044.44
	\$177 237.96

Payments.

	\$
Administration:	
Staff	13 750.47
Members	638.17
Debt service	21 740.05
Public Works:	
Roads	49 085.11
Buildings Maintenance	19 120.09
Health services	3 034.74
Vermin	372.12
Noxious weeds	327.85
Traffic Control	1 766.67
Fines and Penalties	12.74
Cemetery	88.25
Plant machinery and tools	2 758.00
Donations and grants	918.02
Other works and services	825.43
License fees to M.R.D.	16 296.59
All other expenditure	30 918.04
Bush fire control	138.00
	\$161 790.34

SUMMARY.

	\$
Balance debit 1/7/74	(debit) 24 143.39
Receipts as per statement	177 237.96
	153 094.57
Payments as per statement	161 790.34
Balance as at 30th June, 1975	(debit) \$8 695.77

BALANCE SHEET AS AT 30th JUNE, 1975.

Assets.

	\$
Current assets	7 156.02
Non-current assets	16 339.03
Deferred assets	5 506.91
Fixed assets	177 410.83
Electricity investment	1 646.10
	\$208 058.89

Liabilities.

	\$
Current liabilities	20 124.17
Non-current liabilities	1 969.12
Deferred liabilities	128 606.48
	\$150 699.77

SUMMARY.

	\$
Total assets	208 058.89
Total liabilities	150 699.77
Municipal Accumulation	\$57 359.12

ELECTRICITY.

Receipts.

	\$
Sale of current	36 889.12
Meter rent	200.90
Other	1 010.04
	\$38 100.13

Payments.

	\$
Administration	7 435.31
Operation costs	20 644.45
Transfer to Municipal	7 070.60
Capital purchase	2 897.50
	\$38 047.86

SUMMARY.

	\$
Balance 1/7/74	(credit) 384.48
Receipts as per statement	38 100.13
	38 484.61
Payments as per statement	38 047.86
Balance as at 30th June, 1975	(credit) \$436.75

Assets.

	\$
Current assets	4 210.34
Fixed assets	32 321.10
Balance to Net revenue account	2 766.72
Total assets	\$39 298.16

Liabilities.

	\$
Capital advance	3 441.10
Capital reserve repayment to Municipal account	35 857.06
Total liabilities	\$39 298.16

We hereby certify that the particulars and figures above are correct.

G. F. JENSEN, President.

W. C. BANT, Shire Clerk.

I have examined the books and accounts of the Shire of Mount Magnet for the year ended 30th June, 1975, and hereby certify that the above Annual Statements correspond with the books of accounts, vouchers and documents submitted for audit and are, in my opinion, correct, subject to my report.

J. PAOLINO, Government Inspector of Municipalities.

SHIRE OF NORTHAMPTON.

STATEMENT OF RECEIPTS AND PAYMENTS FOR THE YEAR ENDED 30th JUNE, 1975.

Receipts.

	\$
Rates	155 669
Licenses	77 884
Government Grants	186 333
Income from Property	35 942
Health Services	8 214
Fines and Penalties	1 676
Other Fees	557
Traffic	8 148
All other Revenue	78 105
	\$552 528

Expenditure.	\$
Administration:	
Staff	32 496
Members	2 798
Debt Service	88 596
Public Works and Services	166 406
Reserves and Beaches	47 962
Building Maintenance	6 458
Health/Building Service	19 430
Vermin and Weed Control	5 985
Plant and Tools Purchased	33 827
C.A.R. Funds	74 997
All other Expenditure	43 287
Traffic Control	11 760
	\$534 002

SUMMARY.	
Debit Balance as at 1st July, 1974	\$ 31 751
Expenditure	534 002
	565 753
Receipts	552 528
Debit Balance as at 30th June, 1975	\$13 225

BALANCE SHEET AS AT 30th JUNE, 1975.

Assets.	
	\$
Current Assets	23 913
Non-current Assets	28 145
Deferred Assets	32 571
Fixed Assets	712 992
	\$795 621

Liabilities.	
	\$
Current Liabilities	28 979
Non-current Liabilities	20 906
Deferred Liabilities	620 721
	\$652 606

SUMMARY.	
Assets	\$ 795 621
Liabilities	652 606
	\$143 015

We certify that the figures and particulars are correct.

A. J. MCKAY,
President.

R. CHARLTON,
Shire Clerk.

I have examined the books and accounts of the Shire of Northampton for the year ended 30th June, 1975. I certify that the annual statements mentioned above correspond with the books of account, vouchers and documents submitted for audit, and are in my opinion correct subject to my report.

J. TAYLOR,
Government Inspector of Municipalities.

SHIRE OF PINGELLY.

STATEMENT OF RECEIPTS AND PAYMENTS FOR YEAR ENDED 30th JUNE, 1975.

Receipts.	
	\$
Rates	84 163.99
Payments in Lieu of Rates	186.96
Licenses	49 747.09
Government Grants and Recoups	126 009.57
Property Income	26 535.21
Sanitation Charges	54.00
Fines and Penalties	7.70
Cemetery Receipts	272.25
Sale of Poisons	2.84
Other Fees	586.40
Other Revenue	25 603.59
W.A. Government Loan Repayments	11 130.64
	\$324 300.24

Payments.	
	\$
Administration:	
Staff	32 672.65
Members	1 429.58
Debt Service	63 514.17
Public Works and Service	108 775.07
Commonwealth Unemployment Relief Grant	3 179.41
Special Works Projects	27 890.84
Health Services	8 958.34
Vermin Services	1 680.67
Bush Fire Control	735.92
Traffic Control	4 400.00
Cemeteries	293.19
Public Works Overhead Unallocated	335.56
Plant and Tools Purchased	12 597.00
Plant Operation Costs Unallocated	419.03
Materials Overallocated	Cr. 1 056.91
Payment to C.A.R. Fund	43 380.38
Donations and Grants	1 338.42
Transfer to Long Service Leave Reserve	2 300.00
Fines and Penalties (Costs)	16.80
All Other Expenditure	972.28
	\$313 832.40

SUMMARY.	
	\$
Debit Balance 1/7/74	9 133.33
Payments 1974/75	313 832.40
	322 965.73
Less Receipts 1974/75	324 300.24
Credit Balance 30/6/75	\$ 1 334.51

BALANCE SHEET AS AT 30th JUNE, 1975.

Assets.	
	\$
Municipal Bank	1 334.51
Sundry Debtors	5 454.06
Stocks on Hand	574.03
Non-current Assets	4 479.06
Reserve and Trust Fund Contras	3 236.29
Fixed Assets	356 061.00
Deferred Assets (Loans 15 and 50)	67 506.20
	\$438 645.15

Liabilities.	
	\$
Current Liabilities	11 788.53
Non-current Liabilities	3 672.91
Deferred Liabilities	331 240.55
	\$346 701.99

Contingent Liability: The amount of interest included in loan debentures issued, payable over the life of the loans, and not shown under the heading of loan liabilities is approximately \$190 575 of which \$64 825 is for Government subsidised loans.

We certify the above figures are correct.

A. J. EVA,
President.

K. J. TILBROOK,
Shire Clerk.

I have examined the books and accounts of the Shire of Pingelly for the year ended the 30th June, 1975. I certify that the Annual Statements correspond with the books of accounts, vouchers and documents submitted for audit and are, in my opinion, correct subject to my report.

P. GAYTON,
Government Inspector of Municipalities.

SHIRE OF WEST ARTHUR.

STATEMENT OF RECEIPTS AND PAYMENTS FOR THE YEAR ENDED 30th JUNE, 1976.

Receipts.	
	\$
Rates	118 236.16
Licenses	51 811.93
Government Grants and Recoups	103 502.00
Income from Property	11 750.51
Sanitation Charges	1 223.35
Fines and Penalties	5 832.10
Cemetery Receipts	40.00
Vermin Receipts	32.81
Other Fees	573.60
All other Revenue	12 965.14
	\$305 967.60

Expenditure.	
	\$
Administration:	
Staff Section	29 938.91
Members' Section	1 663.45
Unemployment Relief Grant	451.19
Debt Service	34 288.81
Public Works and Services: Streets, Roads and Bridges	128 391.65
Recreation Grounds	4 653.25
Buildings Construction and Equipment	1 077.58
Buildings Maintenance	7 483.17
Health Services	2 559.55
Vermin Services	2 319.34
Noxious Weeds	3 855.78
Bush Fire Control	1 934.35
Traffic Control	9 495.81
Building Control	399.20
Dog Control	3.30
Cemeteries	20.04
Plant Machinery and Tools	8 251.04
Payments to M.R.D. Trust Fund	45 725.75
Donations and Grants	479.40
All other Expenditure	16 651.18
	\$299 642.75

SUMMARY.	
Credit Balance as at 1st July, 1974	\$ 630.92
Receipts as per Statement	305 967.60
	\$306 598.52
Expenditure as per Statement	\$299 642.75
Credit Balance as at 30th June, 1975	\$6 955.77

BALANCE SHEET AS AT 30th JUNE, 1975.

Assets.		
		\$
Current Assets	17 817.20
Non-current Assets	47 981.49
Deferred Assets	77 767.91
Reserve Fund Contra	10 000.00
Fixed Assets	272 684.51
		<hr/>
		\$426 251.11
		<hr/>
Liabilities.		
		\$
Current Liabilities	6 157.50
Non-current Liabilities	10 040.00
Deferred Liabilities	259 948.84
		<hr/>
		\$276 146.34
		<hr/>
SUMMARY.		
		\$
Total Assets	426 251.11
Total Liabilities	276 146.34
		<hr/>
		\$150 104.77

Contingent Liability: The amount of Interest included in loan debentures issued, payable over the life of the loans and not shown under the heading of Loan Liability, is approximately \$85 266.00 (exclusive of Government Guaranteed Loans 5, 7, 8, 19).

We hereby certify that the figures and particulars as shown are correct.

A. VANZETTI,
President.
C. J. PERRY,
Shire Clerk.

I have examined the books and accounts of the Shire of West Arthur for the period ending 30th June, 1975 and I hereby certify that the Annual Statements above correspond with the books of account, vouchers and documents submitted for Audit and are in my opinion correct, subject to my report.

P. GAYTON,
Government Inspector of Municipalities.

SHIRE OF COLLIE.

Dog Catchers.

IT is hereby notified for public information that Mr. Terrence John Healy has been appointed Dog Catcher for the district of the Shire of Collie.

The appointments of Kevin Raymond Singleton and Judith Hazel Singleton are hereby cancelled.

L. J. CHRISTINGER,
Shire Clerk.

SHIRE OF CUBALLING.

IT is hereby notified for public information that Mr. Francis Wesley Morgan has been appointed Acting Shire Clerk/Engineer to the above Authority during the absence of Mr. F. J. Gould, Shire Clerk/Engineer, on leave from 1/3/76 to 30/4/76.

L. G. GROUT,
President.

F. W. MORGAN,
Acting Shire Clerk.

LOCAL GOVERNMENT ACT, 1960-1975.

Municipality of the Shire of Kent.

Notice Requiring Payment of Rates Prior to Sale.

TO the person or persons having an interest in the Estate of Arthur Brazier of Pingrup, being the registered proprietor in fee simple of the land hereinafter described.

Take Notice That—

- (1) Default has been made in the payment to the abovementioned Municipality of rates imposed in respect of land described at the end of this notice and the default has continued for a period greater than three years.
- (2) The total amount owing the Municipality for rates imposed in respect of the land is Three Hundred and Seventy Eight Dollars and Twelve Cents (\$378.12).
- (3) Payment of these amounts representing rates is hereby required; and

(4) In default of payment, the land will be offered for sale by public auction after the expiration of one hundred and five days from the date of this publication of this notice at a time appointed by the Council.

The Land in respect of which the rates are owing is:—Lots 11 and 12 Sanderson Street, Pingrup.

Dated this fifth day of March, 1976.

T. H. BROADHURST,
Clerk of the Council.

SHIRE OF MANDURAH.

Ranger.

IT is hereby notified for public information that Francis Ward of Lot 22, Iluka Road, Florida has been appointed Honorary Ranger for the Shire of Mandurah from 15th March, 1976.

K. W. DONOHOE,
Shire Clerk.

SHIRE OF MANJIMUP.

Building Surveyor.

IT is hereby notified for public information that Mr. Brian Stuart Davey is appointed Acting Building Surveyor for the Shire of Manjimup during the absence of Mr. Jeffrey Ellson on leave from Monday 8th March, 1976 to Friday 9th April, 1976 both dates inclusive.

M. DUNN,
Shire Clerk.

SHIRE OF MORAWA.

IT is notified for general information that Leslie Peter Strugnell has been appointed Shire Clerk for the Shire of Morawa.

The appointment of Ronald Aubrey Scott is hereby cancelled.

Dated this 2nd day of March, 1976.

R. J. TUBBY,
President.

LOCAL GOVERNMENT ACT, 1960-1975.

Shire of Murray.

Notice of Intention to Request the Governor to Change the System of Valuation for Gazetted Townsites.

PURSUANT to section 533, subsections (10) and (11) of the Local Government Act, 1960-1975, the Shire of Murray hereby gives notice that it proposes to request the Governor to change the system of valuation from unimproved values to annual values for gazetted townsites within the Shire of Murray District for the 1976/77 rating year as hereunder listed:—

Pinjarra Townsite, North Dandalup Townsite, Ravenswood Townsite, Yunderup Townsite (North and South), Coolup Townsite, Dwellingup Townsite, Furnissdale Townsite.

Ratepayers desiring to object to Council intention to make application to change the system of valuation may do so in accordance with section 533, subsection (12) (a) of the Local Government Act, 1960-1975, i.e. 50 objections in writing or one fifth of the Ratepayers, whichever is the lesser in number, or by petition bearing their signatures verified by a Statutory declaration of the person presenting it, delivered to the Clerk, demand that the question of whether or not the Council shall make the request for the making of the order be submitted to a poll of the ratepayers of the district, within 35 days after publication of this notice.

Dated this 4th day of March, 1976.

B. F. TUCKEY,
President.

C. W. YORK,
Acting Shire Clerk.

SHIRE OF WEST PILBARA.

Onslow.

IT is hereby notified for public information that Mr. Raymond Bullock of Onslow has been appointed Dog Catcher/Pound Keeper for the Shire of West Pilbara.

D. G. McCUTCHEON,
Shire Clerk.

LOCAL GOVERNMENT ACT, 1960-1975.

Esperance Shire Council.

Notice of Intention to Borrow.

Proposed Loan (No. 132) of \$25 000.

PURSUANT to section 610 of the Local Government Act, 1960-1975, the Council of the Shire of Esperance hereby gives notice that it proposes to borrow money by the sale of a debenture or debentures on the following terms and for the following purpose: \$25 000 for a period of twenty years at ruling interest rates, repayable at the Office of the Council, Esperance, in forty equal half-yearly instalments of principal and interest. Purpose: Extensions and additions to existing Bowling Club house; installation of refrigeration; repainting of existing buildings; tiling of existing toilets.

Specifications, estimates of costs and statements as required by section 609 of the Act, are open for inspection at the office of the Council, during business hours for 35 days after publication of this notice.

Note: The loan is subject to the approval of the Governor. As the Esperance Bowling Club has agreed to accept responsibility for the loan repayments no charge should be made against rates for the loan.

Dated this 10th day of March, 1976.

O. STUART,
President.

E. L. CHOWN,
Shire Clerk.

LOCAL GOVERNMENT ACT, 1960-1975.

Shire of Mt. Marshall.

Notice of Intention to Borrow.

Proposed Loan (No. 58) of \$20 000.

PURSUANT to section 610 of the Local Government Act, 1960-1975, the Municipality of the Shire of Mt. Marshall hereby gives notice that it proposes to borrow money by the sale of a debenture

on the following terms and for the following purpose: \$20 000 for a period of twenty (20) years repayable at the Bank of New South Wales Ben-cubbin in forty (40) half-yearly instalments of principal and interest. Purpose: Erection of staff housing.

Plans, specifications and estimates of costs as required by section 609 are available for inspection at the office of the Council during usual office hours for a period of thirty-five (35) days after the publication of this notice.

Dated this 2nd day of March, 1976.

B. M. GILLETT,
President.

H. J. FRASER,
Shire Clerk.

LOCAL GOVERNMENT ACT, 1960-1975.

Uniform Building By-laws.

General Residential Zone—Class (G.R.).

LG. 33/75R.

IT is hereby notified for public information that I, Edgar Cyril Rushton, M.L.A., Minister for Local Government, pursuant to the powers conferred on me by By-law 11.14, of the Uniform Building

By-laws and on the recommendation of the Council of the City of Fremantle and the Town Planning Department, vary the requirements of By-law 11.13 of the said By-laws—G.R. Zone—Class (G.R. 5) in respect of the site requirements of the following land within the City of Fremantle—

Lot 13 of P. 59 Rule Street, North Fremantle, by reducing the lot area requirement from 450 m² to a minimum of 412.5 m² and the frontage requirements from 16 m to a minimum of 13.4 m.

Notices of the proposal were published in the *Government Gazette* and in *The West Australian* on the 30th January, 1976 and no objections have been received. The provisions of Uniform Building By-laws are therefore varied accordingly.

E. C. RUSHTON,
Minister for Local Government.

METRIC CONVERSION ACT, 1972-1975.

(Section 6.)

NOTICE.

LG. WE-7-16, WE-7-21.

I, EDGAR CYRIL RUSHTON, being the Minister administering the Local Government Act, 1960-1975, in exercise of the powers conferred under Section 6 of the Metric Conversion Act, 1972-1975, with the approval of the Lieutenant Governor and Administrator, do hereby amend the By-laws for Regulating the Construction, Establishment, Operation and Maintenance of Motels made by the Council of the municipality of the Shire of Wyndham-East Kimberley published in the *Government Gazette* on the nineteenth day of December, 1960, in the manner set out in the Schedule to this Notice with effect on and from the day that this Notice is published in the *Government Gazette*.

Dated this 3rd day of October, 1975.

E. C. RUSHTON,
Minister for Local Government.

Schedule.

Provisions Amended.	Amendment.
By-law 3	Delete "one acre" in line 2 of paragraph (2), substitute "4,000 square metres".
By-law 3	Delete "3,000 square feet" in line 3 of paragraph (2), substitute "279 square metres".
By-law 4	Delete "twenty-five feet" in line 5 of paragraph (1), substitute "7.6 metres".
By-law 4	Delete "ten feet" in line 3 of paragraph (2), substitute "3 metres".

SCHEDULE—*continued.*

Provisions Amended.			Amendment.
By-law 4	Delete "twenty feet" in line 4 of paragraph (2), substitute "6 metres".
By-law 4	Delete "three feet" in line 3 of paragraph (3), substitute "1 metre".
By-law 6	Delete "two hundred square feet" in line 1 of subparagraph (a) of paragraph (2), substitute "18.6 square metres".
By-law 6	Delete "three hundred square feet" in line 1 of subparagraph (b) of paragraph (2), substitute "27.9 square metres."
By-law 7	Delete "twenty feet" in line 4 of paragraph (2), substitute "6 metres".
By-law 9	Delete "one hundred square feet" in lines 2 and 3 of paragraph (2), substitute "9.3 square metres".
By-law 9	Delete "one hundred and fifty square feet" in lines 3 and 4 of paragraph (2), substitute "14 square metres".
By-law 10	Delete "fifty square feet" in line 2, substitute "4.6 square metres".
By-law 11	Delete "fifteen feet" in line 2 of paragraph (1), substitute "4.5 metres".
By-law 11	Delete "twenty-five square feet" in line 4 of paragraph (4), substitute "2.3 square metres".

Approved by His Excellency the Lieutenant Governor and Administrator in Executive Council this 8th day of October, 1975.

R. D. DAVIES,
Clerk of the Council.

ELECTRICITY ACT, 1945-1953.

The State Energy Commission
of Western Australia,
Perth, 27th February, 1976.

THE notice published in the *Government Gazette* (No. 73) of 7th November, 1975 advising that Household Electrically Operated Projectors and Household Electric Refrigerators and Freezers would become classes of prescribed electrical appliances as from 1st March, 1976 is hereby withdrawn and the following notice is published in lieu thereof.

1. Notice is hereby given that pursuant to section 33B of Part IVA (Approval of Electrical Appliances) of the Electricity Act, 1945-1953, The State Energy Commission of Western Australia does hereby prescribe, as from the 1st September, 1976 the classes or types of electrical appliances listed below, intended, suggested or designed for use in or for the purpose of or for the connection to an electrical installation, to be classes or types of prescribed electrical appliance which shall not be sold, hired or exposed for sale or hire, or advertised for sale or hire, unless an electrical appliance of that class or type has been approved by the State Energy Commission of Western Australia and is stamped or labelled as prescribed in the regulations.

2. Notice is also given that the specifications quoted in respect to such classes or types of electrical appliance prescribed shall be the Published Specifications in respect of such classes or types of prescribed electrical appliance.

M. McDONALD,
Acting Secretary,
The State Energy Commission of Western Australia.

Appliance Prescribed.	Published Specification.
Household Electrically Operated Projectors: Household electrically operated projector means an electrical appliance designed for operation at low voltage intended primarily for household or educational use and for projecting an image of a photographic slide, picture or moving film on a screen, with or without sound facilities and including viewers and editors which project an image	AS C181-1970 Ap.
Household Electric Refrigerators and Freezers: Household electric refrigerator, freezer or combination refrigerator/freezer unit means an electrical appliance designed for operation at low voltage intended primarily for household use for the storage or cooling of food	AS C174-1966 Ap.

DOOR TO DOOR (SALES) ACT, 1964-1975.

(Section 2 (4).)

NOTICE.

I, WILLIAM LEONARD GRAYDEN, Minister for Consumer Affairs acting under the provisions of subsection (4) of section 2 of the Door to Door (Sales) Act, 1964-1975, do hereby declare the religious or charitable institutions, bodies, societies or associations specified in the Schedule to this

notice to be exempted institutions for the purposes of the Door to Door (Sales) Act, 1964-1975.

W. GRAYDEN,
Minister for Consumer Affairs.

Schedule.

Bible Society in Western Australia Inc.
Bible Society in Australia.

Dated this 2nd day of March, 1976.

INDUSTRIAL ARBITRATION ACT, 1912

IN accordance with the provisions of section 167 (5) of the Industrial Arbitration Act, 1912, notice is hereby given that the under-mentioned awards have been dealt with.

R. R. ELLIS,
Industrial Registrar.

The undermentioned awards have been amended :—

Award	No.	Amendment	Date made	Date of operation
Accountants—Professional Officers	20/72	Order Nos. 284, 285 and 2076/75 (Overtime Meal Allowance Wages)	23/1/76	12/1/76
Caretakers and Watchmen (S.E.C.)	3/67	Order No. 2210/75 (Wages)	9/2/76	9/2/76
Cemetery Workers	28/53	Order No. 2177/75 (Hours, Overtime, Saturday, Sunday and Holiday Work, Extra Rates and Conditions, Wages)	13/2/76	6/2/76
Deckhands (Passenger Ferries, Launches and Barges)	15/72	Order No. 1797/75 (Rates of Pay)	17/2/76	1/2/76
Draughtsmen, Tracers and Planners	16/74	Order No. 1149/75 (Definitions, Wages, Casual and Part Time Employment, Holidays, Annual Leave, Sick Leave, Termination of Employment)	6/2/76	6/2/76
Engine Drivers (Salt Industry)	43/68	Order No. 741/75 (Shift Work)	6/2/76	6/2/76
Engineering (S.E.C.)	1/69	Order No. 29/76 (Wages)	9/2/76	9/2/76
Gardeners (Public Works Department)	30/69	Order No. 2226/75 (Wages)	23/2/76	23/2/76
Hospital Salaried Officers	39/68	Order No. 2087/75 (Shift Work)	27/1/76	27/1/76
Hotel and Tavern Workers	28/74	Order No. 1986/75 (Arrangement, Casual Workers, Part Time Workers, Holidays, Wages, Junior Workers, Uniforms and Laundering, Board and/or Lodging, District Allowances, Union Meeting)	23/2/76	1/3/76
Lobster and Prawn Processing	8/70	Order No. 1795/75 (Arrangement, Deletion 10% Ordinary Wage Addition, Wages)	11/2/76	11/2/76
Metal Trades (General)	13/65	Order No. C234/75 (Special Rates for Workers employed by Modernair Pty. Ltd.) Order No. C195/75 (Wages, Travelling Allowances for workers employed at the B.P. Refinery Kwinana)	27/1/76	8/10/75
Nurses (Psychiatric Public Hospitals)	14/73	Order No. 1763/75 (Rates of Pay and Allowances)	13/2/76	13/2/76
School Employees (Independent Day and Boarding)	33/59	Order No. 1598/75 (Wages)	13/2/76	9/2/76
School Employees (University Colleges, Country High School Hostels and Swanleigh)	21A/69	Order No. 1599/75 (Wages)	13/2/76	9/2/76
Sheetmetal Workers	10/73	Order No. C234/75 (Special Rates for workers employed by Modernair Pty. Ltd.) Order No. 631/75 (Arrangement, Supplementary Payments)	27/1/76 5/2/76	8/10/75 5/2/76
Teachers (Kindergartens)	22/63	Order No. 1648/75 (Salaries)	6/2/76	6/2/76
Vehicle Builders	9/71	Order No. 632/75 (Arrangement, Supplementary Payments)	5/2/76	5/2/76

PLANT DISEASES ACT, 1914-1974.

Department of Agriculture,
South Perth, 2nd March, 1976.

I, THE UNDERSIGNED MINISTER FOR AGRICULTURE, being the Minister charged with the administration of the Plant Diseases Act, 1914-1974, acting in the exercise of the power in this behalf conferred upon me by section 7 (2) of the said Act do hereby appoint Barrie John Payne, of Boyanup, as an Inspector under the said Act for the period ending June 30, 1976.

R. C. OLD,
Minister for Agriculture.

PLANT DISEASES ACT, 1914-1974.

I, THE UNDERSIGNED MINISTER FOR AGRICULTURE, being the Minister charged with the administration of the Plant Diseases Act, 1914-1974, acting in exercise of the power conferred upon

me by section 12C of the said Act, do hereby direct that the compulsory fruit fly baiting schemes operating within the Shire of Donnybrook and known as the Donnybrook Fruit Fly Foliage Baiting Scheme and the Newlands Fruit Fly Baiting Scheme be amalgamated to form one scheme to operate within the area covered by each of the previous schemes and as described in the schedule hereunder.

For this purpose the committee of administration of each of the previous schemes has resigned and a committee, known as the Donnybrook-Newlands Fruit Fly Foliage Baiting Scheme Committee, is appointed to administer the said scheme.

The undermentioned persons are hereby appointed to the Committee of the said scheme under and for the purpose of the said Act:—

Desmond Clarence Depiazzi, Donnybrook;
Cirino Alf Licciardello, Donnybrook;
Cirino Salvatore Licciardello, Newlands;
Joe Ken Patane, Newlands,

(all of whom have been nominated by the Donnybrook Fruitgrowers' Association), and

Barrie John Payne, Boyanup,

(an inspector under the Plant Diseases Act) who shall be Chairman of the Committee.

R. C. OLD,
Minister for Agriculture.

2nd March, 1976.

Schedule.

Technical Description.

Redescription of the Donnybrook-Newlands
Fruit Fly Foliage Baiting Area.

Corres. 1888/66.

All that portion of land bounded by lines starting at the northwestern corner of the middle severance of Boyanup Agricultural Area Lot 117 and extending easterly along the northern boundary of that severance and onwards to the northwestern corner of the eastern severance of that lot; thence easterly and generally southeasterly along boundaries of that severance to the prolongation westerly of the southern side of Poad Road; thence easterly to and along that side and onwards to the eastern boundary of Lot 17; thence southerly along that boundary and the eastern boundaries of Lots 18 and 23 and onwards to the southern side of Collins Road; thence easterly along that side to the northeastern corner of Lot 189; thence southerly along the eastern boundaries of that lot and Lot 190 to the northeastern corner of Lot 191; thence westerly along the northern boundary of that lot to the northeastern corner of Lot 359; thence southerly and westerly along boundaries of that lot to the prolongation northwesterly of the northernmost northeastern boundary of Lot 192; thence southeasterly to and generally southeasterly, generally southwesterly and southeasterly along boundaries of that lot and the northeastern boundary of the eastern severance of Lot 194 and onwards to the northern boundary of Lot 303; thence easterly, generally southeasterly, southerly and westerly along boundaries of that lot to the northeastern corner of Lot 394; thence southerly and westerly along boundaries of that lot to the northeastern corner of Lot 197; thence southerly along the eastern boundary of that lot and onwards to and along the eastern boundaries of Lots 370 and 201 to the northern boundary of Lot 204 (Class "A" Reserve 14289); thence easterly and southerly along boundaries of that lot and onwards to the northeastern corner of Lot 205; thence southerly along the eastern boundaries of that lot, Lot 206 and the northeastern severance of Lot 207 and onwards to and along the eastern boundary of the southern severance of the last mentioned lot to the northern boundary of Wellington Location 1010; thence easterly along that boundary and the northern boundary of Location 1370 and onwards to the southernmost western boundary of the northern severance of Location 2725; thence northerly, westerly, again northerly, easterly, again northerly, again easterly and southerly along boundaries of that severance and part of the western boundary of the northern severance of Location 989 to the prolongation northwesterly of the northeastern boundary of Location 2643; thence southeasterly to and southeasterly and southerly along boundaries of that location and onwards to the prolongation westerly of the northern boundary of the northern severance of Location 1316; thence easterly to and along that boundary and the northern boundary of Location 1315 to the western boundary of Location 3298; thence northerly and easterly along boundaries of that location to the westernmost southwestern corner of Location 3816; thence northerly, easterly, southerly and again easterly along boundaries of that location and onwards to the western boundary of the western severance of Location 1108; thence northerly and easterly along boundaries of that severance to the westernmost boundary of Location 2419; thence northerly and easterly along boundaries of that location, part of the northern boundary of Location 2405 and the southern boundary of the southeastern severance of Location 2407 to the western boundary of the western severance of Location 1244; thence southerly and easterly along boundaries of that severance and

onwards to the southern boundary of the southern severance of that location; thence easterly along that boundary and the northern boundary of Location 626 and onwards to the southwestern corner of the middle severance of Location 4549; thence northerly, northeasterly, easterly, again northerly and again easterly along boundaries of that severance and onwards to the northwestern corner of the eastern severance of that location; thence easterly, southerly and westerly along boundaries of that severance to the prolongation northerly of the northernmost western boundary of Location 399; thence southerly along that prolongation to the northernmost northwestern corner of that location; thence easterly along the northern boundary of the last mentioned location to the western boundary of Location 437; thence northerly and easterly along boundaries of that location to the southwestern corner of the western severance of Location 1260; thence northerly along the western boundaries of that severance and the southern severance of Location 1567 to the northernmost corner of the last mentioned severance; thence northeasterly to the southeastern corner of the northwestern severance of the last mentioned location; thence northerly and easterly along boundaries of that severance and onwards to and along the northern boundary of the northeastern severance of that location to the western boundary of Location 1242; thence northerly along that boundary to the southwestern corner of Location 2267; thence northerly and easterly along boundaries of that location and the northern boundary of Location 4146 to the western boundary of Location 2072; thence northerly and easterly along boundaries of that location to the northernmost western boundary of Location 1209; thence northerly and easterly along boundaries of that location and the northern boundary of the southwestern severance of Location 371 and onwards to the eastern side of Wellington-Lowden Road; thence generally northerly and generally northwesterly along that side to the westernmost southwestern corner of Location 1834; thence northerly, easterly, again northerly and again easterly along boundaries of that location to the northernmost northwestern corner of Location 1913; thence easterly and southerly along boundaries of that location and part of the eastern boundary of Location 1857 to the northernmost northwestern corner of Location 2357; thence easterly and southerly along boundaries of that location to the westernmost northern boundary of Location 1775; thence southerly and easterly along boundaries of that location to the western boundary of Location 3380; thence northerly and easterly along boundaries of that location and onwards to the western boundary of Location 749; thence northerly, easterly and southerly along boundaries of that location to the prolongation westerly of the northern boundary of Location 1546; thence easterly to and along that boundary to the western boundary of Location 3320; thence northerly and easterly along boundaries of that location to the northwestern corner of Location 655; thence easterly and southerly along boundaries of that location to the northernmost northwestern corner of Location 1922; thence easterly and southerly along boundaries of that location to the prolongation westerly of the northern boundary of Location 3131; thence easterly to and along that boundary to the western boundary of Location 666; thence northerly and easterly along boundaries of that location and the northern boundaries of Locations 3324 and 3325 to the western boundary of Location 1263; thence northerly and easterly along boundaries of that location to the northernmost southwestern corner of Location 1866; thence northerly and easterly along boundaries of that location to the western side of Preston-Collie Road; thence generally southeasterly and generally southerly along that side to the northern side of Road Number 745; thence westerly along that side to the prolongation northerly of the eastern boundary of Preston Agricultural Area Lot 223; thence southerly to and along that boundary to the northeastern corner of Lot 222; thence southerly, southwesterly and generally northwesterly along boundaries of that lot to the prolongation northeasterly of the northernmost northwestern boundary of Lot 215; thence southwesterly to and generally southwesterly along northwestern boundaries of that lot to the prolongation easterly

of the northern boundary of Lot 214; thence westerly to and along that boundary to the eastern boundary of Wellington Location 305; thence southerly and westerly along boundaries of that location to the eastern boundary of the eastern severance of Location 643; thence southerly and westerly along boundaries of that severance and onwards to and along the southern boundary of the western severance of that location to the easternmost southeastern corner of Location 3311; thence westerly, southerly, again westerly and northerly along boundaries of that location to the prolongation easterly of the northern boundary of Preston Agricultural Area Lot 284; thence westerly to and along that boundary and the northernmost boundary of Lot 140 to the easternmost northeastern corner of Wellington Location 3245; thence southerly and westerly along boundaries of that location and the southern boundary of Preston Agricultural Area Lot 130 to the eastern side of Morrissey Road; thence generally northwesterly along that side to the prolongation easterly of the northern boundary of the northeastern severance of Lot 366; thence westerly to and along that boundary and onwards to the western side of Road Number 4944; thence generally southerly along that side of that road and a road passing along the eastern boundary of the western severance of Lot 366 to the northeastern corner of Lot 120; thence westerly and southerly along boundaries of that lot to the southeastern corner of Lot 334; thence westerly along the southern boundary of that lot and onwards to and along the southern boundaries of the southern severance of Lot 119 and Lot 306 to the northwestern corner of Lot 114; thence southerly along the western boundary of that lot to the northern side of King-Spring Road; thence northwesterly along that side and generally southwesterly, westerly and generally southerly along western sides of that road to the prolongation westerly of the westernmost southern boundary of the southern severance of Lot 150; thence easterly to and easterly, southerly and again easterly along boundaries of that severance to the northwestern corner of Lot 154; thence easterly and southerly along boundaries of that lot to the northern side of Thomson Brook Road; thence generally northwesterly and generally southwesterly along that side to the prolongation northerly of the eastern boundary of Lot 92; thence southerly to and southerly and westerly along boundaries of that lot to the northeastern corner of Lot 95; thence southerly and generally northwesterly along boundaries of that lot to the prolongation northerly of the eastern boundary of the northern severance of Lot 82; thence southerly to and along that boundary and onwards to and along the eastern boundaries of the southern severance of that lot and Lots 80 and 236 to the northeastern corner of Lot 285; thence southerly and westerly along boundaries of that lot to the northeastern corner of the eastern severance of Nelson Location 1893; thence southerly along the eastern boundaries of that severance and the eastern severance of Location 1891 to the southeastern corner of the last mentioned severance; thence southeasterly to the northeastern corner of the eastern severance of Location 1901; thence southerly along the eastern boundary of that severance to its southeastern corner; thence southwesterly to the northeastern corner of Location 601; thence southerly along the eastern boundary of that location and onwards to the southern side of Wishart Road (Road Number 3093); thence generally northeasterly along that side to the northernmost northwestern corner of the northern severance of Location 5245; thence easterly, southerly, again easterly and again southerly along boundaries of that severance and onwards to the northern boundary of the southeastern severance of that location; thence easterly, southeasterly and southerly along boundaries of that severance to the northeastern corner of Location 12706; thence southerly and westerly along boundaries of that location, the southern boundary of the southeastern severance of Location 5245 and the southern boundary of Location 13047 to the eastern boundary of Location 2334; thence southerly along that boundary to the northwestern corner of the western severance of Location 6149; thence easterly, generally southwesterly and westerly along boundaries of that severance and onwards to the northernmost western boundary of

Location 1522; thence southerly and easterly along boundaries of that location to the northwestern corner of Location 8485; thence southerly along the western boundary of that location to the northeastern corner of Location 906; thence westerly and southerly along boundaries of that location to the northeastern corner of Location 1447 thence westerly along that boundary and onwards to the eastern boundary of Location 1034; thence southerly and westerly along boundaries of that location to the northeastern corner of Location 13103 (Reserve 15703); thence southerly along the eastern boundary of that location and onwards to the southern side of the South Western Highway; thence generally northwesterly along that side and the northeastern boundary of the Donnybrook-Bridgetown Railway Reserve to the prolongation easterly of the northern boundary of Wellington Location 2215; thence westerly to and along that boundary and the northern boundary of Location 2909 to the northeastern corner of Location 2919; thence westerly and generally southwesterly along boundaries of that location to the prolongation easterly of the southern boundary of Nelson Location 4357; thence westerly to and along that boundary to the southwestern corner of that location; thence northwesterly to the easternmost northeastern corner of the southeastern severance of Wellington Location 1705, a point on a southern side of Upper Capel Road; thence easterly and generally northeasterly along that side to the southwestern corner of the southern severance of Location 901; thence easterly and northerly along boundaries of that severance and onwards to the easternmost southeastern corner of the northern severance of that location; thence northerly and westerly along boundaries of that severance to the prolongation southerly of the eastern boundary of Location 1849; thence northerly to and along that boundary and the eastern boundary of Location 2219 to the northeastern corner of the last mentioned location; thence easterly along the prolongation easterly of the northern boundary of that location to the eastern side of Road Number 3350; thence generally northwesterly and generally southwesterly along that side to the eastern side of Road Number 1229; thence northerly and generally northeasterly along that side to the prolongation easterly of the southern boundary of Location 1375; thence westerly to the southeastern corner of that location and northerly and westerly along boundaries of the last mentioned location to the eastern boundary of Location 1374; thence northerly and westerly along boundaries of that location to the eastern boundary of Location 256; thence northerly and westerly along boundaries of that location to the western boundary of the eastern severance of Location 4617; thence northerly and easterly along boundaries of that severance to the southwestern corner of the southwestern severance of Location 4535; thence northerly along the western boundary of that severance and onwards to the southernmost corner of Location 3352; thence generally northwesterly along southwestern boundaries of that location to the southernmost corner of the northeastern severance of Location 3340; thence generally northwesterly, southwesterly and again generally northwesterly along boundaries of that severance and onwards to the southeastern corner of Location 2134; thence westerly, generally northwesterly and northeasterly along boundaries of that location to the southern boundary of Location 4869; thence westerly, northerly, easterly and generally northerly along boundaries of that location to the prolongation westerly of the southern boundary of Location 1454; thence easterly to and along that boundary to the western side of Goldfields Road; thence generally northwesterly along that side to the eastern side of Road Number 1051; thence generally northeasterly along that side to the northernmost northwestern corner of Location 671; thence westerly along the prolongation westerly of the northern boundary of that location to the prolongation southerly of the northernmost eastern boundary of Boyanup Agricultural Area Lot 212; thence northerly along that prolongation to the northern side of a road passing along the southern boundaries of Lots 364, 212, 215 and 217; thence westerly along that side and the northern side of Gavins Road to the eastern side of Boundary

Road; thence northerly along that side to its intersection with the southern side of Railway Road; thence northerly to the intersection of the northern side of Boyanup Road West with the eastern side of Fowlers Road; thence northerly along the last mentioned side to the southern side of a road passing along the northern boundaries of Lots 39, 38, 37, 36 and 33; thence easterly along that side and the southern side of Bryce Road and onwards to the eastern side of Road Number 52 and thence generally northerly and generally northwesterly along that side to the starting point.

(Lands and Surveys Public Plans: 411 C/40 DE-4, 411 D/40 AB-4, 414 A/40 BC-1, 2, 414 B/40 DE-1, 2, 414 C/40 D-3, 414 D/40 C-3, Donnybrook Regional, Donnybrook Central.)

DAIRY INDUSTRY ACT, 1973.

IT is hereby notified for general information that, in accordance with the provisions of subsection 2 (d) of section 22 of the Dairy Industry Act, 1973, the Dairy Industry Authority of Western Australia has made the undermentioned deter-

mination to be effective from the date this notice is published in the *Government Gazette*.

L. FRANKLIN,
Manager.

Determination.

Whereas portion of the South Coastal Dairy Area, constituted by an Order in Council made under subsection (1) of section 9 of the Milk Act, 1946-1965 and published in the *Government Gazette* on the 27th June, 1969, was divided into several districts known as the Town of Bunbury Districts Nos. 1 to 30 by an Order in Council made under that subsection and published in the *Government Gazette* on the 24th September, 1971, and whereas such districts have continued in force by virtue of subsection (2) of section 4 of the Dairy Industry Act, 1973: Now therefore, the Dairy Industry Authority, acting under the powers conferred by subsection 2 (d) of section 22 of the Dairy Industry Authority Act, 1973, hereby abolishes the Town of Bunbury Districts Nos. 1 to 30 and creates the Town of Bunbury Districts Nos. 1 to 19 being the districts, marked 1 to 19 respectively, delineated and shown bordered in red on Lands and Surveys Miscellaneous Plan 826.

STATE TENDER BOARD OF WESTERN AUSTRALIA

Tenders for Government Supplies

Date of Advertising	Schedule No.	Supplies Required	Date of Closing
1976			1976
Feb. 20	155A/1976	Magnetic Flowmeter (1 only)—M.W.B.	Mar. 18
Feb. 27	171A/1976	Haemodialysis Concentrate (1 year period)—R.P.H.	Mar. 18
Feb. 27	176A/1976	Books (single copies) for Education Department (1 year period)	Mar. 18
Feb. 27	177A/1976	Library Books (multiple copies) for Education Department (1 year period)	Mar. 18
Mar. 5	184A/1976	Diesel-Powered Crawler Tractor (1 only)—Forests Dept.	Mar. 18
Mar. 5	185A/1976	Diesel-Powered Crawler Tractors (2 only)—Forests Dept.	Mar. 18
Mar. 5	186A/1976	Clean Linen Trolleys (100 only)—Hospital Laundry & Linen Service	Mar. 18
Mar. 5	198A/1976	X-Ray Equipment (Screening Table, Generators, Floating Top Table, Bucky Units, Tubemounts, Image Intensifier with Medical TV Chain, Automatic X-Ray Film Processor and Capacitor Discharge Mobile) for Carnarvon Regional Hospital—Medical Dept.	Mar. 18
Mar. 12	199A/1976	Supply and Spraying of 425 000 litres of Slow Breaking Anionic Emulsion to Whitfords Avenue—M.R.D.	Mar. 18
Mar. 5	197A/1976	Electric Induction Furnace and Equipment—Education Dept.	Mar. 25
Mar. 12	208A/1976	Recording Equipment for Family Courts—P.W.D.	Mar. 25
Mar. 12	216A/1976	Tinned Fruit and Fruit Juices to Government Institutions (1 year period)	Mar. 25
Mar. 12	217A/1976	Disposable Luer Injection Needles to Government Institutions (1 year period)	Apr. 1
Mar. 12	100A/1976	Drugs and Ethical Preparations (1 year period)	Apr. 8
Feb. 27	178A/1976	Heavy Duty Centre Lathe (1 only)—Westrail	Apr. 22

For Sale by Tender

Date of Advertising	Schedule No.	For Sale	Date of Closing
1976			1976
Feb. 27	172A/1976	Lincoln Arc Welders (2 only) at Collie	Mar. 18
Feb. 27	173A/1976	Holden 1 ton (PW 2217); Dodge Utility (PW 2175); Bedford 30 cwt. Truck (PW 1682) at Port Hedland	Mar. 18
Feb. 27	174A/1976	Dodge Utility (PW 2340) and Holden Utility (PW 1804) at Port Hedland	Mar. 18
Feb. 27	175A/1976	Holden Station Sedans (4 only); Dodge Utilities (2 only); Toyota Landcruiser (UQK 981); 1969 M.F. 165 Tractor (UQA 871) at South Perth	Mar. 18
Feb. 27	180A/1976	Telephone Line (20 kms. approx.), Insulators (700 approx.) and Poles (380 approx.) between Wanneroo and Gnaragara	Mar. 18
Mar. 5	181A/1976	Proline Boring Plant (Trailer Mounted) (PW 24) at East Perth	Mar. 18
Mar. 5	187A/1976	Dodge 30 cwt. Truck (UQO 301) at East Perth	Mar. 18
Mar. 5	189A/1976	1968 Bedford 3 Ton Truck (PW 1429) at East Perth	Mar. 18
Mar. 5	190A/1976	Dodge AT4 Truck (UQJ 836); International C1600 Truck (UQJ 061); Dodge AT4 30 cwt. Truck (UQC 914) at East Perth	Mar. 18
Mar. 5	182A/1976	Toyota Landcruiser Utility (UQM 248) at Port Hedland	Mar. 25
Mar. 5	183A/1976	Dodge 5 Ton Truck (UQA 527) and Dodge 30 cwt. Truck (UQD 115) at East Perth	Mar. 25
Mar. 5	188A/1976	Landrover Utility (PW 1335) at Onslow	Mar. 25
Mar. 5	191A/1976	Holden HQ Utility (MRD 977) at Port Hedland	Mar. 25
Mar. 5	192A/1976	Holden HQ 1 Ton Truck (MRD 954) at Port Hedland	Mar. 25
Mar. 5	193A/1976	Holden HQ Belmont Utility (MRD 1088) at Carnarvon	Mar. 25
Mar. 5	194A/1976	Holden HQ Utility (MRD 916) at Carnarvon	Mar. 25
Mar. 5	195A/1976	Holden Belmont Panel Van (MRD 939) at Carnarvon	Mar. 25
Mar. 5	196A/1976	Holden HQ Panel Van (MRD 1006) at Carnarvon	Mar. 25
Mar. 12	205A/1976	Suzuki 25 h.p. Outboard Motor (PW 24) at East Perth	Mar. 25
Mar. 12	210A/1976	L.P. Gas Refrigerators: Winger Washing Machine; B & I Incinerator; Truck Tray 2.37m x .488m: $\frac{3}{4}$ in. and 1 in. Water Pipe at Carlisle	Mar. 25
Mar. 12	211A/1976	Scrap Steel at Carlisle	Mar. 25

STATE TENDER BOARD OF WESTERN AUSTRALIA—*continued*
For Sale by Tender—*continued.*

Date of Advertising	Schedule No.	For Sale	Date of Closing
1976			1976
Mar. 12	215A/1976	Simplex Electric Time Clocks (3 only) at East Perth	Mar. 25
Mar. 12	223A/1976	Bedford 5 ton 4 W.D. Truck (MRD 1394) (Damaged) at East Perth	Mar. 25
Mar. 12	200A/1976	Holden HQ Panel Van (MRD 779) at Kununurra	Apr. 1
Mar. 12	201A/1976	Holden HQ Utility (MRD 1035) at Kununurra	Apr. 1
Mar. 12	202A/1976	Falcon XB Utility (MRD 941) at Carnarvon	Apr. 1
Mar. 12	203A/1976	Holden Belmont Utility (MRD 974) at Port Hedland	Apr. 1
Mar. 12	204A/1976	1973 Holden HQ Panel Van (MRD 730) at Kununurra	Apr. 1
Mar. 12	206A/1976	Holden HG Sedan (PW 1869) at Wyndham	Apr. 1
Mar. 12	207A/1976	Machinery (Lathes, Grinder, Radial Drill, Milling Machine, Core Drying Oven, Pillar Drill and Slotter) at North Fremantle	Apr. 1
Mar. 12	209A/1976	Chamberlain Commando R.E. Loader (MRD 967) at Kununurra	Apr. 1
Mar. 12	212A/1976	Bedford 3 ton Truck (Ex. UQJ 018) at Gelorup (Bunbury)	Apr. 1
Mar. 12	213A/1976	1971 Holden HQ Sedan (PW 1934) at Broome	Apr. 1
Mar. 12	214A/1976	Holden HQ Sedan (PW 2185) at Port Hedland	Apr. 1
Mar. 12	218A/1976	Holden HQ Utility (MRD 1036) at Port Hedland	Apr. 1
Mar. 12	219A/1976	1972 Toyota Table Top Landcruiser (MRD 468) at Carnarvon	Apr. 1
Mar. 12	202A/1976	Holden HQ Utility (MRD 976) at Port Hedland	Apr. 1
Mar. 12	221A/1976	For Falcon Utility (MRD 946) at Port Hedland	Apr. 1
Mar. 12	222A/1976	Holden HQ Utility (MRD 724) at Port Hedland	Apr. 1

Tenders addressed to the Chairman, State Tender Board, 74 Murray Street, Perth, will be received for the abovementioned schedules until 10 a.m. on the dates of closing.

Tenders must be properly endorsed on envelopes otherwise they are liable to rejection.

Tender forms and full particulars may be obtained on application at the Tender Board Office, 74 Murray Street, Perth and at points of inspection.

No Tender necessarily accepted.

S. F. FELDMAN.
Chairman, Tender Board.

ACCEPTANCE OF TENDERS

Schedule No.	Contractor	Particulars	Department Concerned	Rate
1005A/75	Henderson Instrument Co. Pty. Ltd.	Supply Microscope as specified	R.P.H.	For the sum of \$18 495
1054A/75	Pako Pty. Ltd.	Supply X-Ray Film Processor as specified	R.P.H.	For the sum of \$5 000
1057A/75	Medical Applications Pty. Ltd.	Supply X-Ray equipment as specified	R.P.H.	For the sum of \$12 500
1058A/75	Medical Applications Pty. Ltd.	Supply Puck Cut Film Changer as specified	R.P.H.	For the sum of \$17 035
1060A/75	Gordon Marr & Sons Pty. Ltd.	Supply Motorised Penstock	M.W.B.	For the sum of \$3 917
1076A/75	Atlas Copco Aust. Pty. Ltd.	Supply Blast Cleaning Cabinet	M.W.B.	For the sum of \$17 010
18A/76	Malcolm Thompson & Co.	Supply Bore Screens for 1 year period	Mines	Details on application
30A/76	Arrow Holdings Pty. Ltd.	Supply Mess Semi-Trailer Caravan	M.R.D.	For the sum of \$20 988
73A/76	Various	Supply Bacon and Smallgoods for one year period	Various	Details on application
74A/76	Various	Supply Butter, Cheese etc. for one year Period	Various	Details on application
84A/76	Arrow Caravans	Supply Cooks Quarters Semi-Trailer Caravan	M.R.D.	For the sum of \$20 143
75A/76	Poultry Wholesalers	Supply Poultry and Rabbits for one year period	Various	Details on application
88A/76	Various	Supply Cloth for Uniforms	W.A.G.R.	Details on application
94A/76	Perth Scientific Equipment	Supply one (1) only Centrifuge as specified	R.P.H.	Details on application
107A/76	Fabco Holdings Pty. Ltd.	Supply Skid Mounted Transportable Power House	M.R.D.	For the sum of \$15 149.75
113A/76	Various	Supply Hospital Linen	H.L.L.S.	Details on application
8A/76	C. J. Dickey	Purchase and Removal of Air Compressor at East Perth	P.W.D.	For the sum of \$378
9A/76	C. J. Dickey	Purchase and Removal of 'Flexidrive' Concrete Vibrator at Wyndham	P.W.D.	For the sum of \$38
64A/76	B. Young	Purchase and Removal of Toyota Hard Top Van	P.W.D.	For the sum of \$2 150
66A/76	H. Turrey	Purchase and Removal of Replex Wheel Balancer	P.W.D.	For the sum of \$31.50
67A/76	M. Lamoureux	Purchase and Removal of Lincoln Welding Plant at Wyndham	P.W.D.	For the sum of \$465
81A/76	P.D. Matsumoto	Purchase and Removal of HQ Holden Sedan (UQL 849) at Broome	P.W.D.	For the sum of \$825.75
82A/76	Various	Purchase and Removal of HQ Holden Utility (UQL 994) and Landrover Utility (UQH 870) at Wyndham	P.W.D.	Details on application
96A/76	R. M. Donovan	Purchase and Removal of HQ Holden Station Sedan (UQG 619) at Derby	P.W.D.	For the sum of \$956
103A/76	Various	Purchase and Removal of Insulation Batts at East Perth	P.W.D.	Details on application
104A/76	Altona Electrics	Purchase and Removal of HQ Holden Station Sedan (UQL 648) at Carnarvon	P.W.D.	For the sum of \$600
106A/76	Cooper Motors	Purchase and Removal of 1974 Valiant Galant Station Wagon at Northam	P.H.D.	For the sum of \$209
114A/76	Various	Purchase and Removal of Scrap Copper and Brass at Welshpool	M.W.B.	Details on application
125A/76	Soltoggio Bros.	Purchase and Removal of Finsbury 2 in. Pumping Plant at East Perth	P.W.D.	For the sum of \$38

GOVERNMENT PRINTING OFFICE OF W.A.
TENDERS FOR GOVERNMENT PRINTING

Tenders are invited for the supply of the undermentioned stores.
Tenders close at Wembley, 22nd March, at 10.00 a.m.

Tender No.	Particulars of Stores
XS 1441	200 Books in duplicate Form 5 for Bush Fires Board. Printed, perforated and staple bound. Finished size 260 x 203 mm. Tenderer to supply stock.
XS 1442	200 Books in triplicate Form 3 for Bush Fires Board. Printed, perforated and staple bound. Finished size 243 x 206 mm. Tenderer to supply stock.
XS 1443	2 000 Form F.D. 489 for Forest Department Accounts. Printed, punched and round cornered. Finished size 257 x 305 mm. Tenderer to supply stock.
XT 1917	15 000 Form 55/50/4520—Envelopes for Westrail Stores. Printed with unglummed flaps and banded. Finished size 230 x 100 mm. Tenderer to supply stock.
XT 1918	75 Pads in triplicate Form 55/50/8170 for Westrail Stores. Printed, perforated and staple bound. Finished size 100 x 305 mm. Tenderer to supply stock.
XT 1919	500 Pads in duplicate Form 55/20/1840 for Westrail Stores. Printed and padded at head. Finished size 250 x 200 mm. Tenderer to supply stock.

Tenders are to be addressed to the Government Printer, Government Printing Office, Station Street, Wembley and are to be endorsed with the Tender No.

Tender forms, envelopes and full particulars may be obtained on application at the Government Printing Office, Station Street Wembley.

ACCEPTANCE OF TENDERS

Tender No.	Particulars of Stores	Successful Tenderer	Amount
			\$
XS 1416	50 000 Continuous L/Heads for Public Service Board	Cooke & Heathcote Printers	392.50
XS 1417	1 000 Books for Medical Accounts	Lamson Paragon	1 571.00
XS 1418	4 Rolls of Self Adhesive Labels for Govt. Stores	No tenders received	
XS 1420	4 Books Bunbury Cheques for Police Stores	Lamson Paragon	55.00
XS 1424	1 000 Continuous 115/1 Plain for Community Health Services	No tenders received	
XT 1908	6 000 2 Part Continuous Salaries Cheques for Main Roads Department	Lamson Paragon	550.00
XT 1909	5 000 Pads Form 55/50/8250 for Westrail Stores	Lamson Paragon	4 322.00
XT 1910	12 Cheque Books for Albany Port Authority	Sands & McDougalls	97.00
XT 1900	50 Books Form MRD 108 for Main Roads Dept.	Swan Express Print	155.00
XT 1905	100 Books Form 55/50/3360 for Westrail Stores	Swan Express Print	157.00
XT 1906	5 000 System Cards for Main Roads Dept.	Sovereign Print	120.00
XT 1907	2 000 System Cards for Main Roads Dept.	Lamson Paragon	93.00
XS 1414	300 000 Multi Purpose Answer Sheets for Board of Secondary Education	Lamson Paragon	4 730.00
XS 1415	35 000 Multi Purpose Science Answer Sheets for Board of Secondary Education	Lamson Paragon	1 120.00

WILLIAM C. BROWN,
Government Printer.

APPOINTMENT.

(Under Section 6 of the Registration of Births, Deaths and Marriages Act, 1961-1965.)

Registrar General's Office,
Perth, 10th March, 1976.

R.G. No. 112/71.

IT is hereby notified, for general information, that Sergeant Donald John Norling has been appointed as Assistant District Registrar of Births and Deaths for the Northam Registry District to maintain an office at Toodyay *vice* Sergeant E. B. Wilson. This appointment dates from 28th January, 1976.

E. C. RIEBELING,
Registrar General.

MINING ACT, 1904.

Appointments.

Department of Mines,
Perth, 9th March, 1976.

HIS Excellency the Governor has been pleased to make the following appointments:—

Wallace Yeo Reed Gannon as Acting Under Secretary for Mines, to date from the 9th February, 1976.

Bernard Raymond Rampant as Mining Registrar, Northampton, to date from the 6th January, 1976.

Peter John McDermott as Mining Registrar, Cue to date from the 11th February, 1976.

W. Y. R. GANNON,
Acting Under Secretary for Mines.

MINING ACT, 1904

Department of Mines,
Perth, 9th March, 1976.

IN accordance with the provisions of the Mining Act, 1904, His Excellency the Governor in Executive Council has been pleased to deal with the undermentioned Leases, Authorities to Mine, Licenses to Treat Tailings and Temporary Reserves.

W. Y. R. GANNON,
Acting Under Secretary for Mines.

The undermentioned applications for Leases were approved conditionally :—

MINERAL LEASES

Goldfield	District	No. of Application
Pilbara	Marble Bar	45/496 to 45/502
Coolgardie	Coolgardie	15/536

The undermentioned Residential Lease was renewed for a further term of twenty-one (21) years from the 1st January, 1976:—

Goldfield	District	No. of Application
East Murchison	Wiluna	9J (43H)

The Surrender of the undermentioned Leases was approved :—

GOLD MINING LEASE

Goldfield	No. of Lease	Lessees
Mt. Margaret	39/678	A. P. Strong

MINERAL LEASES

Goldfield	No. of Lease	Lessees
West Pilbara	47/507 and 47/508	Hydro Mineral Development Limited

The forfeiture of the undermentioned Miner's Homestead Lease for non-payment of rent, published in the *Government Gazette* of 16th August, 1974, was declared cancelled, and the Lessee reinstated as of its former estate :—

Goldfield	District	No. of Lease	Lessee
East Murchison....	Wiluna	94J	Forsyth Bros. Pty. Ltd.

The undermentioned applications for Authority to Mine on Reserved and Exempted Lands were approved conditionally :—

No.	Occupant	Authorised Holding	Goldfield
15/85	P. Milas	P.A. 15/8685	Coolgardie
51/232	J. A. Gray	P.A. 51/3779	Murchison

The undermentioned applications for Authority to Mine on Reserved and Exempted Lands were refused :—

No.	Occupant	Authorised Holding	Goldfield
46/64	G. J. Hutton, R. F. Sack and J. F. B. Jeppe	D.C. 46/102	Pilbara
58/44	M. L. Isbister	M.C. 393M	Murchison

The undermentioned License to Treat Tailings and Mining Material was renewed :—

No.	Licensee	Locality	Goldfield
77/26 (2111H)	L. B. Wright	Mt. Palmer	Yilgarn

MINING ACT, 1904—continued.

The undermentioned License to Treat and Remove Tailings was renewed :—

No.	Licensee	Locality	Goldfield
77/50 (2338H)	Chandler Clay Pty. Ltd.	Chandler	Yilgarn

The rights of occupancy for the undermentioned Temporary Reserve has been renewed :—

No.	Occupant	Term	Locality
4091H	Dampier Mining Company Limited	For a further period expiring on 3/2/1977	Marillana in the West Pilbara Goldfield

GOVERNMENT RAILWAYS ACT, 1904-1975.

Office of the Commissioner of Railways,
Perth, 4th March, 1976.

HIS Excellency the Governor in Executive Council has been pleased to approve the by-laws made by The Western Australian Government Railways Commission pursuant to the Government Railways Act, 1904-1975 as set forth in the Schedule hereto.

R. J. PASCOE,
Commissioner of Railways.

Schedule.
By-laws.

1. In these by-laws the by-laws made pursuant to the Government Railways Act, 1904, and published in the *Government Gazette* on the 29th October, 1920 and amended from time to time thereafter by notices so published are referred to as the principal by-laws.

2. By-law 8 of the principal by-laws is amended by deleting the words "twenty cents" in paragraph (d) and substituting the words "one dollar".

IN THE SUPREME COURT OF
WESTERN AUSTRALIA.

In the matter of the Companies Act, 1961 (as amended) and in the matter of Currumbin Pty Ltd.

NOTICE is hereby given that the Supreme Court of Western Australia on the 24th February, 1976, made an Order confirming the reduction of capital of the abovenamed company from \$44 000 to \$440, and that an office copy of such Order showing with respect to the capital of the Company as reduced the several particulars required by the abovenamed Act was lodged with the Commissioner for Corporate Affairs on the 26th day of February, 1976.

Dated this 4th day of March, 1976.

(Lalor & Remta, 40 St. George's Terrace, Perth, Solicitors for the Company.)

COMPANIES ACT, 1961-1975.

(Section 260 (2).)

Notice of Meeting of Creditors.

L. & G. Building Company Pty Ltd.

NOTICE is hereby given that pursuant to section 260 (2) of the Companies Act, 1961-1975, a meeting of Creditors of L. & G. Building Company Pty Ltd will be held at the offices of Soutar Watson & Stowe, 3 Ord Street, West Perth, on Thursday, 25th March, 1976, at 11.00 a.m.

Agenda: To consider the adoption of the following resolution:—

That the Company be wound up voluntarily and that John Graham Morris, Chartered Accountant be appointed Liquidator.

Dated at West Perth this 4th day of March, 1976.

J. S. GOLDTHORPE,
Director.

(Soutar Watson & Stowe, Chartered Accountants, 3 Ord Street, West Perth 6005.)

COMPANIES ACT, 1961-1975.

(Section 260 (2).)

Notice of Meeting of Creditors.

Corvisco Pty. Ltd.

NOTICE is hereby given that pursuant to section 260 (2) of the Companies Act, 1961-1975, a meeting of Creditors of Corvisco Pty. Ltd. will be held at the offices of Soutar, Watson & Stowe, 3 Ord Street, West Perth, on Thursday, 18th March, 1976, at 11.00 a.m.

Agenda: To consider the adoption of the following resolution:—

That the Company be wound up voluntarily and that John Graham Morris, Chartered Accountant be appointed Liquidator.

Dated at West Perth this 3rd day of March, 1976.

B. CORONEOS,
Director.

(Soutar Watson & Stowe, Chartered Accountants, 3 Ord Street, West Perth, W.A. 6005.)

COMPANIES ACT, 1961-1975.

Hotel Express International Pty. Ltd.

(in Liquidation).

Notice of Final Meeting of Creditors.

NOTICE is hereby given that pursuant to section 272 of the Companies Act, 1961-1975, the Final Meeting of Creditors of Hotel Express International Pty. Ltd. (in Liquidation) will be held at 9.15 a.m. on Thursday, 8th April, 1976 at the offices of Thornton, Pallot and Associates, 66 Thomas Street, West Perth for the purpose of receiving the Liquidator's account of his acts and dealings and of the conduct of the winding up during the period of the liquidation.

Dated this 3rd day of March, 1976.

C. R. BEAVIS,
Liquidator.

(Byfield, Beavis & Co., 129 Fitzgerald Street, Northam, W.A. 6401.)

IN THE MATTER OF THE COMPANIES
(CO-OPERATIVE) ACT, 1943-1959.

In the matter of Norsub Co-operative Limited.

NOTICE is hereby given that, pursuant to section 26 (1) of the abovenamed Act, a Certificate of Incorporation, as a Limited Company, has this day been issued to Norsub Co-operative Limited.

Dated this 3rd day of March, 1976.

D. A. EVANS,
Deputy Commissioner for Corporate Affairs.

IN THE SUPREME COURT OF
WESTERN AUSTRALIA.

1975 Company No. 79.

In the matter of the Companies Act, 1961 (as amended), and in the matter of J. D. Tsakalos Pty Ltd.

Advertisement of day fixed for Hearing Petition.

NOTICE is hereby given that a Petition was on the 20th day of November, 1975, presented to the Supreme Court of Western Australia for an order confirming a resolution of the abovenamed Company for the reduction of its capital from \$100 000 to \$84 028.26 by reducing the nominal amount of each of the said issued shares from two dollars to one cent.

The Petition will be heard by a judge of the Supreme Court at Perth on the 29th day of March, 1976, at 10.30 a.m. or so soon thereafter as Counsel may be heard.

Any creditor or shareholder of the Company desiring to oppose the making of the order should give notice of his intention to do so to the undersigned not later than the 24th day March, 1976 and appear at the hearing in person or by Counsel for that purpose.

A copy of the Petition will be furnished to any creditor or shareholder requesting the same by the undermentioned Solicitors on payment of the proper charge for the same.

STABLES & CARR,
Solicitors for the abovenamed Company.

COMPANIES ACT, 1961-1975.

(Section 254 (2).)

Notice of Resolution.

Perth Premier Stores Pty. Ltd.

NOTICE is hereby given that at an extraordinary general meeting of the members of Perth Premier Stores Pty. Ltd. held on 13th day of February, 1976, the following Special Resolution was passed:—

That the Company be wound up voluntarily and that Graeme Eric Scott, Chartered Accountant, be appointed Liquidator.

Dated at Perth this 13th day of February, 1976.

G. E. SCOTT,
Liquidator.

(Bentley, Wheeler, Cartledge & Co., 4th Floor, Commercial Union House, 185 St. George's Terrace, Perth, W.A. 6000.)

COMPANIES ACT, 1961-1975.

(Section 254 (2).)

Notice of Special Resolution for Voluntary
Winding-up.

NOTICE is hereby given that at a General Meeting of Fortescue Towage Pty. Ltd. duly convened and held at 4 Doepel Street, North Fremantle, on 24th February, 1976, at 10.30 in the forenoon the following special resolutions were passed:—

- (1) That the company be wound up voluntarily and that William John Murchie Ewing, of 45 Grenfell Street, Adelaide, in the State of South Australia, Chartered Accountant, be and is hereby appointed liquidator for the purposes of such winding-up.
- (2) That the liquidator of the company is hereby authorised and directed to distribute the assets in specie to the shareholders of the company.

Dated this 9th day of March, 1976.

A. W. BUTTROSE,
Chairman of the Meeting.

COMPANIES ACT, 1961-1975.

(Section 254 (2).)

Notice of Special Resolution for Voluntary
Winding-up.

NOTICE is hereby given that at a General Meeting of Prince Landing Barge and Lighter Service Pty. Ltd. duly convened and held at 4 Doepel Street, North Fremantle on 24th February, 1976 at 10.30 in the forenoon the following special resolutions were passed:—

- (1) That the company be wound up voluntarily and that William John Murchie Ewing of 45 Grenfell Street, Adelaide in the State of South Australia, Chartered Accountant, be and is hereby appointed liquidator for the purposes of such winding-up.
- (2) That the liquidator of the company is hereby authorised and directed to distribute the assets in specie to the shareholders of the company.

Dated this 9th day of March, 1976.

A. W. BUTTROSE,
Chairman of the Meeting.

COMPANIES ACT, 1961-1975.

(Section 254 (2).)

Notice of Special Resolution for Voluntary
Winding-up.

NOTICE is hereby given that at a General Meeting of Geograph Towing Co. Pty. Ltd. duly convened and held at 4 Doepel Street, North Fremantle on 24th February, 1976 at 10.30 in the forenoon the following special resolutions were passed:—

- (1) That the company be wound up voluntarily and that William John Murchie Ewing of 45 Grenfell Street, Adelaide in the State of South Australia, Chartered Accountant, be and is hereby appointed liquidator for the purposes of such winding up.
- (2) That the liquidator of the company is hereby authorised and directed to distribute the assets in specie to the shareholders of the company.

Dated this 9th day of March, 1976.

A. W. BUTTROSE,
Chairman of the Meeting.

CONTRACTORS HOLDINGS PTY. LIMITED.**Special Resolution.**

THE Special Resolution set out hereunder was duly passed at an Extraordinary General Meeting of Contractors Holdings Pty. Limited held at 18th Floor, Gold Fields House, 1 Alfred Street, Sydney, New South Wales, on 5th March, 1976:—

That the Company be wound up voluntarily and that Mr. K. G. Karlson of Perth be and is hereby appointed liquidator for the purpose of such winding-up.

Dated this 9th day of March, 1976.

K. G. KARLSON,
Liquidator.

DIBROS PTY. LIMITED.**Special Resolution.**

THE Special Resolution set out hereunder was duly passed at an Extraordinary General Meeting of Dibros Pty. Limited held at 18th Floor, Gold Fields House, 1 Alfred Street, Sydney, New South Wales, on 5th March, 1976:—

That the Company be wound up voluntarily and that Mr. K. G. Karlson of Perth be and is hereby appointed liquidator for the purpose of such winding-up.

Dated this 9th day of March, 1976.

K. G. KARLSON,
Liquidator.

DISSOLUTION OF PARTNERSHIP.

NOTICE is hereby given that the Partnership hitherto subsisting between William Strathearn Pearson (deceased) and Rena Donald Pearson, both of Cunderdin in the State of Western Australia and carrying on business under the style or firm name of W. S. & R. D. Pearson at Cunderdin has been dissolved as from the 7th July, 1975, by the death of the said William Strathearn Pearson.

Dated this 10th day of March, 1976.

(The Perpetual Executors Trustees and Agency Company (W.A.) Limited (as Executor of the Will of the said William Strathearn Pearson.)

B. A. BUTCHER,
Manager.

UNCLAIMED MONEYS, ACT, 1912.**Esanda Limited.**

Register of Unclaimed Money held by Esanda Limited.

Name and Last Known Address of Owner on Books; Total Amount Due to Owner; Description of Unclaimed Money; Date of Last Claim.

- H. E. Sawyer, c/- K.E.M.H., Subiaco, W.A. 6008; \$40.00; Bank cheque refunding rebate of instalment loan interest; 7/1/69.
- H. B. Julian, 1 Forrest Street, Boulder, W.A. 6432; \$29.80; Bank cheque refunding rebate of terms charges; 24/2/69.
- T. S. Nielson, Flat 82, 158 Mill Point Road, South Perth, W.A. 6151; \$62.15; Bank cheque refunding rebate of terms charges; 27/6/69.
- A. Succi, 38 Clotilde Street, Mt. Lawley, W.A. 6050; \$35.00; Bank cheque refunding payment made after finalisation of instalment loan; 14/8/69.
- C. G. Matheson, Flat 2, Todd Avenue, Como, W.A. 6152; \$73.75; Bank cheque refunding payment made after finalisation of hire purchase contract; 19/9/69.
- G. Edwards, Bridge Hotel, Finnis Street, Darwin, W.A. 5790; \$34.42; Bank cheque refunding payment made after finalisation of hire purchase contract; 14/10/69.
- Mrs. R. Allen, 25 Norfolk Street, North Perth, W.A. 6006; \$20.61; Bank cheque refunding rebate of terms charges; 6/10/69.

Mr. and Mrs. I. S. Saneford, Minilya Bridge, Road House, via Carnarvon, W.A. 6701; \$62.25; Bank cheque refunding rebate of terms charges; 16/10/69.

J. B. Schmidt, Flat 7, 12 Wright Street, Perth, W.A. 6001; \$52.94; Bank cheque refunding rebate of terms charges; 12/12/69.

J. W. Ward, 148 Ravenscar Street, Doubleview, W.A. 6018; \$57.48; Bank cheque refunding rebate of terms charges; 5/12/69.

Robert Wilshire, Address Unknown; \$49.95; Credit paid in at E.S. & A. Strathfield, N.S.W.; 17/11/69.

UNCLAIMED MONEYS ACT, 1912.**Co-operative Bulk Handling Limited.**

REGISTER of Unclaimed Moneys as at 31/10/75 and Outstanding Prior to 31/10/69.

Name and Last Known Address of Owner; Total Amount Due to Owner; Description of Unclaimed Money; Date.

- J. Kluk; \$16.31; Wages; 15/11/68.
- P. Dowling, Esperance; \$18.77; Wages; 28/2/69.
- V. Colleran, Albany; \$10.85; Wages; 26/2/69.
- M. Newman, Albany; \$18.79; Wages; 26/2/69.
- A. Nilsen, Albany; \$20.18; Wages; 26/2/69.
- N. Rowden, Albany; \$18.42; Wages; 26/2/69.
- M. Watson, Albany; \$12.12; Wages; 26/2/69.
- A. Wilson, Albany; \$15.95; Wages; 26/2/69.
- Total this Cheque Type—\$131.39.
- Erodosi & Howard; \$13.00; Repayment Tolls under \$20; 13/12/68.
- Lionel Vaughan Ahearn, Greenough; \$11.63; Repayment Tolls under \$20; 13/12/68.
- Digby Thomas Ahern, Geraldton; \$13.02; Repayment Tolls under \$20; 13/12/68.
- Lillian M. Alford, Corrigin; \$16.30; Repayment Tolls under \$20; 13/12/68.
- M. K. Anderson & H. A. Hamon, Applecross; \$16.65; Repayment Tolls under \$20; 13/12/68.
- James Arnold Anderson, Lake Grace; \$13.52; Repayment Tolls under \$20; 13/12/68.
- John Anderson, Geraldton; \$11.33; Repayment Tolls under \$20; 13/12/68.
- Lancelot David Anderson, Marchagee; \$15.95; Repayment Tolls under \$20; 13/12/68.
- Archer, D. G., Maya; \$13.70; Repayment Tolls under \$20; 13/12/68.
- Frederick Charles Baty, Dangin; \$13.74; Repayment Tolls under \$20; 13/12/68.
- Gilbert Baulac, Dalwallinu; \$17.90; Repayment Tolls under \$20; 13/12/68.
- Kathleen Louise Baxter, Kellerberrin; \$12.05; Repayment Tolls under \$20; 13/12/68.
- V. J. Bazzica, Esperance; \$13.28; Repayment Tolls under \$20; 13/12/68.
- Walter Beadle, Como; \$13.90; Repayment Tolls under \$20; 13/12/68.
- Burchell Beubow, c/- Box 2, Trayning; \$13.05; Repayment Tolls under \$20; 13/12/68.
- Madge Bicknell, Narembeen; \$13.00; Repayment Tolls under \$20; 13/12/68.
- Frederick Charles Bidmead, Narembeen; \$13.07; Repayment Tolls under \$20; 13/12/68.
- Noel Edward Black, Melville; \$10.67; Repayment Tolls under \$20; 13/12/68.
- Ronald C. & E. V. Bowen, Perth; \$14.78; Repayment Tolls under \$20; 13/12/68.
- Secretary R.A.O.B. Lodge, Broomehill; \$10.90; Repayment Tolls under \$20; 13/12/68.
- Aandra Fay Brownlie, Three Springs; \$13.97; Repayment Tolls under \$20; 13/12/68.
- Edward Buck, Carnarvon; \$11.98; Repayment Tolls under \$20; 13/12/68.
- Lathan James & C. C. Burns, Cunderdin; \$13.20; Repayment Tolls under \$20; 13/12/68.

- S. M. Butcher & Sons, Williams; \$13.61; Repayment Tolls under \$20; 13/12/68.
- Dennis Hugh Campbell, Buntine; \$10.08; Repayment Tolls under \$20; 13/12/68.
- Harry Joseph Carn & John T. Barron, Pingaring; \$13.64; Repayment Tolls under \$20; 13/12/68.
- Celso Carrozzi, Morley Park; \$12.97; Repayment Tolls under \$20; 13/12/68.
- Harold Ray Lewis Carter, Chidlow; \$11.27; Repayment Tolls under \$20; 13/12/68.
- Ronald Gordon Carter, Lake Bidy; \$17.09; Repayment Tolls under \$20; 13/12/68.
- Dorothy May Bell Caughey, North Beach; \$12.95; Repayment Tolls under \$20; 13/12/68.
- G. D. & B. Champness, Boyup Brook; \$12.00; Repayment Tolls under \$20; 13/12/68.
- Rowland John Chown, Katanning; \$17.10; Repayment Tolls under \$20; 13/12/68.
- Allan Roy Colbran, Moora; \$10.58; Repayment Tolls under \$20; 13/12/68.
- Darrell Thomas Crake, Koolanooka; \$11.90; Repayment Tolls under \$20; 13/12/68.
- Raymond Joseph Criddle, Mullewa; \$11.20; Repayment Tolls under \$20; 13/12/68.
- James John Criddle, Northampton; \$19.12; Repayment Tolls under \$20; 13/12/68.
- Arnold David, Mullewa; \$19.17; Repayment Tolls under \$20; 13/12/68.
- Albert Victor Dean, Needilup; \$18.58; Repayment Tolls under \$20; 13/12/68.
- E. C. DHU, Corrigin; \$10.20; Repayment Tolls under \$20; 13/12/68.
- Doodlakine Methodist Church Building Fund, Doodlakine; \$12.00; Repayment Tolls under \$20; 13/12/68.
- Parents & Citizens Assoc., Duranillin; \$16.95; Repayment Tolls under \$20; 13/12/68.
- D. R. Dwight, Salmon Gums; \$11.63; Repayment Tolls under \$20; 13/12/68.
- Hilda May Easton, Williams; \$12.77; Repayment Tolls under \$20; 13/12/68.
- R. Egging, Cranbrook; \$14.95; Repayment Tolls under \$20; 13/12/68.
- C. M. Falconer & Sons, Quairading; \$16.28; Repayment Tolls under \$20; 13/12/68.
- Mervyn Fancote, West Pingelly; \$14.67; Repayment Tolls under \$20; 13/12/68.
- V. P. Farrell, 17 Viewway, Nedlands; \$19.55; Repayment Tolls under \$20; 13/12/68.
- James Edward Feeney, Southern Cross; \$12.83; Repayment Tolls under \$20; 13/12/68.
- Royce Henry Fox, Bruce Rock; \$10.91; Repayment Tolls under \$20; 13/12/68.
- G. R. Francis, Gabbin; \$16.00; Repayment Tolls under \$20; 13/12/68.
- Treva Charles Freestone, Cannington; \$19.28; Repayment Tolls under \$20; 13/12/68.
- Edward A. Fuller, Kukerin; \$18.00; Repayment Tolls under \$20; 13/12/68.
- Gabbin Combined Sports Committee, Gabbin; \$11.83; Repayment Tolls under \$20; 13/12/68.
- Alec Garwood, Kellerberrin; \$11.83; Repayment Tolls under \$20; 13/12/68.
- Eric Giles, Wongan Hills; \$14.85; Repayment Tolls under \$20; 13/12/68.
- Matilda Monica Grant, Pithara; \$10.38; Repayment Tolls under \$20; 13/12/68.
- Cesario Grassi, Exmouth; \$13.00; Repayment Tolls under \$20; 13/12/68.
- Joyce Hazel Grocock, Borden; \$13.75; Repayment Tolls under \$20; 13/12/68.
- William Francis R. Guppy, Wongan Hills; \$11.08; Repayment Tolls under \$20; 13/12/68.
- Reginald Tomas Gwilliam, No. 7 Pump Station; \$12.47; Repayment Tolls under \$20; 13/12/68.
- R. L. Hallam & Son, 31 Golflinks Road, Albany; \$11.01; Repayment Tolls under \$20; 13/12/68.
- Brian Victor Hamence, Kondinin; \$10.17; Repayment Tolls under \$20; 13/12/68.
- Ruby Hancock, Nalkain; \$17.30; Repayment Tolls under \$20; 13/12/68.
- H. B. & P. Hanrahan & S. A. & D. G. Melbin, Kulja; \$11.55; Repayment Tolls under \$20; 13/12/68.
- E. A. & M. L. Harders, Narembeen; \$13.45; Repayment Tolls under \$20; 13/12/68.
- Fay Harrod, Pingelly; \$13.04; Repayment Tolls under \$20; 13/12/68.
- Raymond John Hawkins, Three Springs; \$14.67; Repayment Tolls under \$20; 13/12/68.
- Patricia Elanie Hayman, Narembeen; \$15.33; Repayment Tolls under \$20; 13/12/68.
- Hendrik Jan Heuvink, Mullewa; \$11.50; Repayment Tolls under \$20; 13/12/68.
- Sydney B. Hicks, Maylands; \$11.92; Repayment Tolls under \$20; 13/12/68.
- Ronald William Hill, Yelbeni; \$15.74; Repayment Tolls under \$20; 13/12/68.
- W. Hindge, Mingenew; \$15.95; Repayment Tolls under \$20; 13/12/68.
- Lewis Hinsley, Carnamah; \$14.75; Repayment Tolls under \$20; 13/12/68.
- Exex of Est. Jack Hollins Deceased, Mt. Magnet; \$15.60; Repayment Tolls under \$20; 13/12/68.
- David Home, Mt. Barker; \$13.83; Repayment Tolls under \$20; 13/12/68.
- Lionel Hugh Hubon, Corrigin; \$13.70; Repayment Tolls under \$20; 13/12/68.
- Peter Ivan Hudson, Gibson; \$10.87; Repayment Tolls under \$20; 13/12/68.
- Hughes Ivan James, Kulin; \$14.90; Repayment Tolls under \$20; 13/12/68.
- John Nunnington Husband, Trayning; \$19.67; Repayment Tolls under \$20; 13/12/68.
- Maxwell Hyde, Wyalkatchem; \$10.98; Repayment Tolls under \$20; 13/12/68.
- Clive William Inder Smith, Bindi Bindi; \$12.06; Repayment Tolls under \$20; 13/12/68.
- Harvey Jackson, Box 123, Kellerberrin; \$11.50; Repayment Tolls under \$20; 13/12/68.
- Johnson, Reginald John, Esperance; \$13.20; Repayment Tolls under \$20; 13/12/68.
- Rictor William Jones, Trayning; \$10.72; Repayment Tolls under \$20; 13/12/68.
- David Juner & Agnes Juner, Lake Varley; \$17.70; Repayment Tolls under \$20; 13/12/68.
- F. King, Corrigin; \$12.33; Repayment Tolls under \$20; 13/12/68.
- Frank Kitching, Wagin; \$15.80; Repayment Tolls under \$20; 13/12/68.
- Herbert Edward Albert Kupch, Northern Gully; \$18.52; Repayment Tolls under \$20; 13/12/68.
- Max Lambert, Bassendean; \$10.87; Repayment Tolls under \$20; 13/12/68.
- James Browne Lawless, Lake Grace; \$15.28; Repayment Tolls under \$20; 13/12/68.
- William Joseph Leahy, Greenhills; \$13.92; Repayment Tolls under \$20; 13/12/68.
- Paul Frederick Liddlelow, Brookton; \$14.22; Repayment Tolls under \$20; 13/12/68.
- N. H. Lilley, Scaddan; \$18.80; Repayment Tolls under \$20; 13/12/68.
- Leonard Douglas Lloyd, Tammin; \$17.52; Repayment Tolls under \$20; 13/12/68.
- Graham B. Lockyer, Hyden; \$17.50; Repayment Tolls under \$20; 13/12/68.
- M. W. & S. E. Longmire, Katanning; \$19.30; Repayment Tolls under \$20; 13/12/68.
- Robert Morton Love, Kulja; \$17.54; Repayment Tolls under \$20; 13/12/68.
- Amy Lyon, Hyden; \$10.60; Repayment Tolls under \$20; 13/12/68.
- Edwin Reed Marshall, Goomalling; \$14.35; Repayment Tolls under \$20; 13/12/68.
- Brian A. Martin, Perth; \$14.00; Repayment Tolls under \$20; 13/12/68.
- Philip John McGlenn, Lake Bidy; \$17.35; Repayment Tolls under \$20; 13/12/68.
- George Guy McRae, Mullewa; \$12.73; Repayment Tolls under \$20; 13/12/68.

- Miling Golf Club Inc., Miling; \$19.82; Repayment Tolls under \$20; 13/12/68.
- Molony, Brendan John, Tardun; \$11.05; Repayment Tolls under \$20; 13/12/68.
- Denis Ivan Morfitt, Perenjori; \$19.23; Repayment Tolls under \$20; 13/12/68.
- Mervyn Glenn Morgan, Tambellup; \$12.48; Repayment Tolls under \$20; 13/12/68.
- Edward George Murphy, 208 Shaftsbury Avenue, Bedford; \$19.90; Repayment Tolls under \$20; 13/12/68.
- Taffy Edward Nabbs, Pingelly East; \$16.05; Repayment Tolls under \$20; 13/12/68.
- Maurice James Narrier, Namban; \$11.23; Repayment Tolls under \$20; 13/12/68.
- Barry F. Neil c/- R. L. Lewis, Balgorup, Kojonup; \$18.23; Repayment Tolls under \$20; 13/12/68.
- Fredric W. & Pamela L. Newman, Wongan Hills; \$13.80; Repayment Tolls under \$20; 13/12/68.
- Alessandro & Luigino Nicoletti, Westonia; \$17.02; Repayment Tolls under \$20; 13/12/68.
- Nyabing Junior Farmers, P.O. Nyabing; \$13.00; Repayment Tolls under \$20; 13/12/68.
- The Excc Est M. J. O'Hanlon, Decd, Qualtrading; \$14.52; Repayment Tolls under \$20; 13/12/68.
- Ross O'Keefe, Wickopin; \$12.31; Repayment Tolls under \$20; 13/12/68.
- Kevin Oliver, Westonia; \$16.00; Repayment Tolls under \$20; 13/12/68.
- Gordon Viv'an Orton, Gnowangerup; \$14.87; Repayment Tolls under \$20; 13/12/68.
- Phillip Leslie Overington, 198 Flinders Street, Mt. Hawthorn; \$14.13; Repayment Tolls under \$20; 13/12/68.
- Pamela Clarence Oxenbridge, Brisbane; \$16.57; Repayment Tolls under \$20; 13/12/68.
- Patridge, D. J., Kondinin; \$14.65; Repayment Tolls under \$20; 13/12/68.
- George Francis Pickering, Kondinin; \$15.13; Repayment Tolls under \$20; 13/12/68.
- William Ernest Place, Corrigin; \$11.03; Repayment Tolls under \$20; 13/12/68.
- Feliks Podgorski, Kulin; \$18.75; Repayment Tolls under \$20; 13/12/68.
- Sydney Hicks & Joan Porter, Cuballing; \$13.13; Repayment Tolls under \$20; 13/12/68.
- Dawn Ellen Potts, Bencubbin; \$13.59; Repayment Tolls under \$20; 13/12/68.
- Egon Lothar Raap, Bencubbin; \$14.19; Repayment Tolls under \$20; 13/12/68.
- Ernest Henry Renton, Hyden; \$19.40; Repayment Tolls under \$20; 13/12/68.
- Robins Bros, 522 Newcastle Street, Perth; \$16.57; Repayment Tolls under \$20; 13/12/68.
- Robinson & Nicholson, Qualeup; \$12.30; Repayment Tolls under \$20; 13/12/68.
- Steven Terence Rogers, Cranbrook; \$12.78; Repayment Tolls under \$20; 13/12/68.
- Hans Roosendaal, Three Springs; \$14.52; Repayment Tolls under \$20; 13/12/68.
- E. R. Rudd Exec of Est N. G. Rudd, Decd, Piawaning; \$10.98; Repayment Tolls under \$20; 13/12/68.
- Primo Salotti, No. 7 Pumping Station; \$12.43; Repayment Tolls under \$20; 13/12/68.
- Alexander James Scally, East Pingelly; \$16.46; Repayment Tolls under \$20; 13/12/68.
- M. W. Schnaars, Mukinbudin; \$11.15; Repayment Tolls under \$20; 13/12/68.
- Lawrence Edward Sewell, East Pingelly; \$16.05; Repayment Tolls under \$20; 13/12/68.
- Alan Ernest Sewell, Pingelly; \$10.50; Repayment Tolls under \$20; 13/12/68.
- Rayfield John Shanks, 14 Cassius Street, Rangeway, Geraldton; \$12.50; Repayment Tolls under \$20; 13/12/68.
- F. W. Simpson, Victoria; \$15.72; Repayment Tolls under \$20; 13/12/68.
- Vernon D. Sivwright C/- P.O. Hathway, Kweda; \$13.05; Repayment Tolls under \$20; 13/12/68.
- Michael Alexander Slater, Nukarni; \$12.72; Repayment Tolls under \$20; 13/12/68.
- Gordon William Smith, Narembeen; \$13.50; Repayment Tolls under \$20; 13/12/68.
- Albert E. Sparrow & J. L. Sparrow, Gabbin; \$18.38; Repayment Tolls under \$20; 13/12/68.
- Noel Llewellyn Spencer, Goomalling; \$15.42; Repayment Tolls under \$20; 13/12/68.
- Cedric Gordon Stone, Baandee; \$10.02; Repayment Tolls under \$20; 13/12/68.
- Frank Sutherland, Albany; \$17.68; Repayment Tolls under \$20; 13/12/68.
- James Sutherland, Carlisle; \$16.90; Repayment Tolls under \$20; 13/12/68.
- Edward John H. Swan, Dalwallinu; \$15.94; Repayment Tolls under \$20; 13/12/68.
- Tenindewa Progress Assoc., Tenindewa; \$10.03; Repayment Tolls under \$20; 13/12/68.
- Birger M. Thomsen, North Perth; \$10.80; Repayment Tolls under \$20; 13/12/68.
- Clement Arnold Thorpe, Wyalkatchem; \$19.30; Repayment Tolls under \$20; 13/12/68.
- Tillworth Development Coy., Wannamal; \$18.02; Repayment Tolls under \$20; 13/12/68.
- Nicolaas Theodorus Vandenberg, Kukerin; \$11.31; Repayment Tolls under \$20; 13/12/68.
- George Ernest Virgin, Boyup Brook; \$19.88; Repayment Tolls under \$20; 13/12/68.
- War Service Land Settlement Department, A.C.G. & E. F. Walker, East Perth; \$10.87; Repayment Tolls under \$20; 13/12/68.
- Warralackin Church Fund, Warralackin; \$13.00; Repayment Tolls under \$20; 13/12/68.
- Douglas Andrew Webster, Three Springs; \$17.80; Repayment Tolls under \$20; 13/12/68.
- A. J. Wheeler, Nungarin; \$10.35; Repayment Tolls under \$20; 13/12/68.
- Colin Douglas White, Esperance; \$10.60; Repayment Tolls under \$20; 13/12/68.
- Kenneth Williams, Perenjori; \$11.45; Repayment Tolls under \$20; 13/12/68.
- Ronald Paul Young, Kojonup; \$14.00; Repayment Tolls under \$20; 13/12/68.
- Total This Cheque Type—\$2 281.86.
- Brian & Francis Pearce, R.B.M. 521, Kojonup 6395; \$79.28; Rebate Distribution; 17/2/69.
- R. R. Crook, Koolabie, Coorow 6515; \$16.97; Rebate Distribution; 17/2/69.
- Glenburnie Grazing Co., West Wagin; \$103.00; Rebate Distribution; 17/2/69.
- Robinson, Leslie Harold, Marvel Lock; \$36.81; Rebate Distribution; 17/2/69.
- Rumbalara Grazing Co., Borden 6338; \$12.80; Rebate Distribution; 17/2/69.
- Southern District Slow Learning Children, c/o Mrs. D. Waldeck, 2 Poole Street, Albany 6330; \$12.82; Rebate Distribution; 17/2/69.
- Total This Cheque Type—\$261.68.
- Philip Charles Gibson, Lot 5 Gale Road, Won-thella; \$20.91; wages; 29/11/68.
- Brian F. Leagus, P.O. Carnamah; \$50.91; Wages; 15/11/68.
- Brian H. Byfield, Box 85, Mullewa; \$53.23; Wages; 29/11/68.
- Alan Phang, 4 John Street, Shenton Park; \$55.20; Wages; 29/11/68.
- Murray J. Slater, P.O. Chidlow; \$11.42; Wages; 29/11/68.
- Robert J. Tuck, 44 Lucknow Road, Havelock, North Hawkesbury, North Island, New Zealand; \$30.31; Wages; 13/12/68.
- Peter D. Jeffree, 4 Buxton Road, Wembley Downs; \$55.66; Wages; 20/12/68.
- Arthur J. Griffiths, 359 Huntriss Road, Doubleview; \$47.55; Wages; 27/12/68.
- Chin Cheiw Lee, Narembeen; \$37.57; Wages; 10/1/69.

John T. Owens, Talbot Brook, York; \$53.18; Wages; 10/1/69.

Christopher R. Tomney, 6 Colin Grove, West Perth; \$23.46; Wages; 10/1/69.

Peter D. Meers, 7 Beach Street, Katanning; \$42.08; Wages; 21/2/69.

Brian Miller, P.O. Southern Cross; \$34.68; Wages; 28/2/69.

Brian Miller, C/o Landsdowne Station, Western Queensland; \$10.20; Wages; 14/3/69.

Estate of C. T. Cunningham; \$14.87; Wages; 9/5/69.

Estate of C. T. Cunningham; \$437.19; Wages; 30/5/69.

John M. Hayden, P.O. Brookton; \$42.98; Wages; 6/6/69.

Robert D. Hume, P.O. Perenjori; \$15.61; Wages; 1/8/69.

William G. Feeney, C/o C. N. Drage, West Street, Northampton; \$38.43; Wages; 22/8/69.

Pavol Trnka, P.O. Warralackin; \$39.23; Wages; 26/9/69.

Arthur J. Clarke, No. 146410; \$19.10; Wages; 10/10/69.

Peter Jon, C/o Bank N.S.W., 150 St. George's Terrace, Perth; \$50.47; Wages; 31/10/69.

Martland Dann, Morawa; \$22.50; Wages; 31/10/69.

Richard J. Hobby, Box 85, P.O. Salmon Gums; \$39.38; Wages; 31/10/69.

Total This Cheque Type—\$1 246.12.

Grand Total—\$3 921.05.

TRUSTEES ACT, 1962.

In the matter of the Will of Thomas Burns, late of 54B Bullfinch Street, Hamilton Heights in the State of Western Australia, Retired Wool Classer, deceased.

CREDITORS and other persons having claims (to which Section 63 of the Trustees Act, 1962, relates) in respect of the estate of the abovenamed deceased who died on the 5th day of August 1975 at Fremantle are required by the Trustee, Denis William McLeod of care of Messrs McLeod & del Piano, Solicitors, Ground Floor, 8 Victoria Avenue, Perth in the said State, to send particulars of their claims to him by the 16th day of April 1976 after which date the Trustee may convey or distribute the assets having regard only to the claims of which he then has notice.

Dated this 10th day of March 1976.

McLEOD & DEL PIANO,
8 Victoria Avenue, Perth,
Solicitors for the Executor.

TRUSTEES ACT, 1962.

In the matter of the Will of Helena Isabella Grayden, late of 40 Leslie Street, Mandurah in the State of Western Australia, Married Woman, deceased.

CREDITORS and other persons having claims (to which section 63 of the Trustees Act, 1962, relates) in respect of the estate of the abovenamed deceased who died on the 29th day of August 1975 at Pinjarra are required by the Executors, Kenneth James Corley and Peter Barrie Kelly of care of Messrs McLeod & del Piano, Solicitors, Ground Floor, 8 Victoria Avenue, Perth in the said State, to send particulars of their claims to them by the 16th day of April 1976 after which date the said Kenneth James Corley and Peter Barrie Kelly may convey or distribute the assets having regard only to the claims of which they then have notice.

Dated this 10th day of March 1976.

McLEOD & DEL PIANO,
8 Victoria Avenue, Perth,
Solicitors for the Executors.

TRUSTEES ACT, 1962.

Notice to Creditors and Claimants.

The Estate of John Wadeisha, late of 78 Pangbourne Street, Wembley in the State of Western Australia, Fitter, deceased.

CREDITORS and other persons having claims (to which section 63 of the Trustees Act, 1962, relates) in respect of the Estate of the Deceased, who died on the 6th day of December 1972 at Perth, are required by the Trustee Denis William McLeod of care of Messrs McLeod & del Piano, Solicitors, Ground Floor, 8 Victoria Avenue, Perth in the said State, to send particulars of their claims to him by the 16th day of April, 1976, after which date the Trustee may convey or distribute the assets having regard only to the claims of which he then has notice.

Dated this 10th day of March, 1976.

McLEOD & DEL PIANO,
8 Victoria Avenue, Perth,
Solicitors for the Executor.

TRUSTEES ACT, 1962.

Notice to Creditors and Claimants.

THE WEST AUSTRALIAN TRUSTEE EXECUTOR AND AGENCY COMPANY LIMITED of 135 St. George's Terrace, Perth requires creditors and other persons having claims (to which section 63 of the Trustees Act, 1962 relates) in respect of the estates of the undermentioned deceased persons, to send particulars of their claims to it by the date stated hereunder, after which date the Company may convey or distribute the assets, having regard only to the claims of which it then has notice.

Last Day for Claims, 12/4/76.

Bateman, Florence Mary Brenda, late of 30 The Esplanade, Peppermint Grove, Married Woman, died 7/9/75.

Bennetts, Robert Ernest, late of 51 Leonard Street, Victoria Park, Postal Linesman, died 22/5/75.

Brown, Mabel Doreen, late of 121 Heytesbury Road, Subiaco, Widow, died 19/1/76.

Groves, Clifford Rasmussen, late of 181 Culeenup Road, North Yunderup, Retired Shipping Clerk, died 3/1/76.

Hand, Florence Mabel, late of 58 Phillip Road, Mundaring, Widow, died 11/12/75.

Hart, Stanley Mornington Auckland, late of 18 May Drive, Nollamara, Retired Shop Fitter, died 6/6/75.

Herbert, Ethel Jane, late of 11 Fraser Street, Gingen, Widow, died 7/8/75.

Lawson, Margaret Dorothy, late of Carnamah, Western Australia, Home Duties, died 27/11/75.

Luck, Walter George, late of Dudinin, Farm Labourer, died 2/11/74.

Macey, Ethel Elvira, late of "Wybalena" 96 Hobart Street, Mt. Hawthorn, Widow, died 24/10/75.

Michael, Leslie Gordon, late of 47 Sydney Street, Tarcoola, Geraldton, Retired Farmer, died 23/11/75.

Murray, Arthur George, late of 18 Iolanthe Street, Bassendean, Retired Flour Miller, died 4/1/76.

Ryan-MacMahon, Edmund John, late of 20 Charnwood Street, Morley, Retired Medical Practitioner, died 9/1/76.

Smillie, John Geddes, late of Flat 2, 48 Carrington Street, Palmyra, Retired Engineer, died 16/12/75.

Spencer, Leonard Percy, late of 8 Kershaw Street, Subiaco, Retired Clerk, died 4/10/75.

Trawinski, Slavak Joseph, late of 17 Peet Crescent, Trigg, School Teacher, died 30/1/75.

Dated at Perth this 11th day of March, 1976.

L. C. RICHARDSON,
Manager.

TRUSTEES ACT, 1962.

Notice to Creditors and Claimants.

CREDITORS and other persons having claims (to which section 63 of the Trustees Act relates) in respect of the estates of the undermentioned deceased persons are required to send particulars of their claims to me on or before the respective dates shown hereunder after which dates I may convey or distribute the assets, having regard only to the claims of which I then have notice.

Dated this 5th day of March, 1976.

A. E. MARSHALL,
Public Trustee,
565 Hay Street, Perth.

Name; Address and Occupation; Date of Death;
Last Date for Claims.

Barankewitsch, Machael; 51 Furnival Street, Collie, Truck Driver; 26/12/75; 12/4/76.
Cahill, Bruce Robert; 123 Alma Road, North Perth, Spray Painter; 6/12/75; 12/4/76.
Clarke, Frederick Henry; 18 Hammond Street, West Perth, Retired Labourer; 30/10/75; 12/4/76.
Davies, George Richard; Victoria Park Nursing Home, East Victoria Park Retired Proof Reader, 3/2/76; 12/4/76.
Dicton, Stewart Frank; formerly of 9 Yilgarn Street, Mundaring, late of Tuohy Memorial Hospital Midland, Retired Bus Driver; 21/11/75; 12/4/76.
Emberson, Edward Percival; Bussell Highway, Augusta, Sergeant of Police; 15/12/75; 12/4/76.
Franklin, Evas Ileene; 5 Sanford Street, Geraldton, Married Woman; 13/5/74; 12/4/76.
Gundoa, Jenny; c/o Louisa Downs Station, via Derby, Widow; 1/7/75; 12/4/76.
Hocking, Henry Pascoe; 360 Stirling Highway Claremont, Retired Civil Servant; 17/2/76; 12/4/76.
Kearsley, William Carter; 86 Railway Parade Queens Park, Retired Tradesman's Assistant; 31/1/76; 12/4/76.
Lawson, Ronald Frederic; 6 Lloyd Street, Queens Park, Retired Supervisor; 21/1/76; 12/4/76.
Lewis, Thomas; Bidston Hall, 1 Rokeby Road, Subiaco, Retired Sheet Metal Worker; 18/2/76; 12/4/76.
Mathers, Winifred; 6 Bunbury Street, Collie, Widow; 23/1/76; 12/4/76.
Milesi, Angelo John; 20 Geographe Bay Road, Busselton, Retired Civil Servant; 16/12/75; 12/4/76.
Moy, James Patrick; 22 Mortlock Street, Hamilton Hill, Truck Driver; 14/10/75; 12/4/76.
Neevay, Henry Thomas; 36 Hillsborough Drive, Nollamara, Retired Gardener; 18/12/75; 12/4/76.
Pearce, Evelyn Winifred; 66 Adrian Street, Palmyra, Married Woman; 13/2/76; 12/4/76.
Pesta, Nedeljko; Room 7/37, Brookman Street, Kalgoorlie, Invalid Pensioner; 21/7/73; 12/4/76.
Rainbird, Gwendoline Melville; 10 Hassell Street, Mt. Barker, Married Woman; 2/10/75; 12/4/76.
Reddall, Lillian Maud; formerly of 76 Canning Highway, Victoria Park; late of East Victoria Park Nursing Home, Allday Street, East Victoria Park, Widow; 22/2/76; 12/4/76.
Robson, Ruth Ivy Frances Margaret; Gwentyfred Nursing Home, Gwentyfred Road, South Perth, Widow; 13/2/76; 12/4/76.
Simpson, Frederick; Atunga Flats, Kerwin Way, Lockridge, Retired Florist; 17/6/75; 12/4/76.
Willis, Leslie Francis; 4 Tapper Street, White Gum Valley, Retired Waterside Worker; 16/6/75; 12/4/76.

PUBLIC TRUSTEE ACT, 1941-1975.

NOTICE is hereby given that pursuant to section 14 of the Public Trustee Act, 1941-1975, the Public Trustee has elected to administer the estates of the undermentioned deceased persons.

A. E. MARSHALL,
Public Trustee,
565 Hay Street, Perth.

Name of Deceased; Occupation; Address; Date of Death; Date Election filed.

English, Richard Phillip; Retired State Public Servant; East Fremantle; 14/12/75; 2/3/76.
Keady, John; Retired Librarian; Bentley; 2-3/12/75; 2/3/76.
Mahoney, Montiford John; Retired Prospector; Hopetoun; 27/10/75; 2/3/76.
Mieki, Jozef; Retired Railway Employee; Allanson; 11/11/75; 2/3/76.
Palmer, Robert Charles; Retired Lift Driver; Victoria Park; 15/1/76; 2/3/76.
Paull, Peter Raphael; Retired Farmer; Shenton Park; 23/11/75; 2/3/76.
Potter, James Thomas; Retired School Teacher; Woodlands; 1/11/75; 2/3/76.
Qazim, Hajdar; Retired Labourer; East Perth; 25/11/75; 2/3/76.
Shervill, Leslie Stuart; Retired Fitter; Wembley; 13/1/76; 2/3/76.
Subacius, Victor; Labourer; Perth; 26/11/75; 2/3/76.
Wetherall, Ethel Constance; Widow; Hilton; 28/5/75; 2/3/76.
Crozier, Frances Lavinia; Married Woman; Broomfield U.K.; 28/2/74; 5/3/76.
Bridge, Hazel Ellen; Married Woman; Gosnells; 13/1/76; 5/3/76.
Stockman, Thomas James; Retired Barman and Yardman; Dalkeith; 1/9/75; 5/3/76.
Maguire, Olive Dorothy; Spinster; East Fremantle; 1/11/75; 5/3/76.
Furness, Alfred George; War Pensioner; Perth; 3/12/75; 5/3/76.
Furlong, John Joseph; Labourer; Perth; 15-20/11/75; 5/3/76.
Treadwell, Leslie Frederick; Clerk; Scarborough; 1/1/76; 5/3/76.

BANKRUPTCY ACT, 1966.

Part X.

Notice of Intention to Declare a First and Final Dividend.

Bankruptcy District of Western Australia.

No. 20 of 1975.

Re Leslie Robert Herbert, estate agent, trading as L. R. Herbert & Co., of 8 Fitzpatrick Street, Bentley, and now residing at 12 Echo Road, Kalamunda.

NOTICE is hereby given that as trustee of the property of the abovenamed debtor, I, Lionel Dudley Rickard, Chartered Accountant, 13th Floor, 16 St. George's Terrace, Perth 6000, intend to declare a First and Final Dividend in this matter.

Creditors must prove their debts by the 12th March, 1976.

Dated at Perth this 2nd day of March, 1976.

L. D. RICKARD,
Trustee.

(Weston, James & Co., 13th Floor, 16 St. George's Terrace, Perth 6000.)

CURRENT RELEASE

**THE PARLIAMENT OF W.A. DIGEST
1975 (No. 3)**

(Compiled in the Offices of the Clerk of the
Legislative Assembly.)
(Synopsis of Legislation)

Price \$0.60
Mailed \$1.00

NOTICE

**MOTOR VEHICLE DEALER'S ACQUISITION
FORM 2**

PRICE—

Counter Sales—\$3.50 per 100 forms
Mailed Local—(plus) 0.80 per 100 forms
Mailed Country—(plus) \$1.10 per 100
forms

**MOTOR VEHICLE DEALER'S DISPOSAL
FORM 3**

PRICE—

Counter Sales—\$2.20 per 100 forms
Mailed Local—(plus) \$0.60 per 100 forms
Mailed Country—(plus) \$0.60 per 100
forms

NOTE.—Forms 2 and 3 only stocked by
Government Printer.

**REPORT OF THE ROYAL
COMMISSION INTO
"ABORIGINAL AFFAIRS" 1974**

(Commissioner Hon. Judge Lyn C. Furnell, Q.C.)

Prices—

Counter Sales—\$5.00
Mailed Local (plus)—\$0.92
Mailed Country—(plus) \$1.30
Eastern States—Postage Rate on 2 kg

**THE PILBARA STUDY—
REPORT ON THE INDUSTRIAL
DEVELOPMENT OF THE PILBARA—
JUNE 1974**

(By the Pilbara Study Group Director—
E. C. R. Spooner.)

Prices—

Counter Sales—\$9.00
Mailed Local—(plus) \$0.92
Mailed Country—(plus) \$1.30
Eastern States Postage Rate on 2 kg.

Report of an Analytical Study of the
proposed Corridor Plan for Perth and
possible alternate approach to a
regional plan for the Metropolitan area,
4th August 1971, to 31st Jan., 1972
by Paul Ritter

Price—

Counter Sales \$5.00
Mailed Australia Wide (plus) \$0.60

**REPORT ON THE INQUIRY INTO
THE BUILDING INDUSTRY OF
WESTERN AUSTRALIA, 1973-74.**

(Enquirer, Charles Howard Smith, Q.C.)

Price—

Counter Sales—\$1.00
Mailed (Australia wide)—\$1.60

**REPORT OF THE HONORARY
ROYAL COMMISSION OF
INQUIRY INTO THE
TREATMENT OF ALCOHOL
AND DRUG DEPENDENTS IN
WESTERN AUSTRALIA, 1973.**

(Hon. R. J. L. Williams, M. L. C., Chairman.)

Prices—

Counter Sales—\$1.50
Mailed—\$1.90

**REPORT OF THE
ROYAL COMMISSION INTO
GAMBLING, 1974**

(Commissioner Mr. P. R. Adams, Q.C.)

Prices—

Counter Sales—\$3.00
Mailed Local (Plus) \$0.92
Mailed Country (Plus) \$1.30
Eastern States Postage Rate on 2 kg.

NOTICE.

Subscriptions are required to commence and
terminate with a quarter.

The *Government Gazette* is published on Friday
in each week, unless interfered with by public
holidays or other unforeseen circumstances.

SUBSCRIPTIONS.—The subscriptions to the
Government Gazette are as follows:—Annual sub-
scriptions, \$12; nine months, \$10; six months, \$7;
three months, \$4; single copy (current year), \$0.30;
single copy (previous years, up to 10 years), \$0.50;
over 10 years, \$0.80.

REPORT OF THE EGG INDUSTRY ENQUIRY OF W. A., 1973.

(Neil D. McDonald Enquirer.)

Prices—

Counter Sales—\$3.50

Mailed Local (plus)—\$0.92

Mailed Country (plus)—\$1.30

Eastern States Postage Rate on 2 kg.

REPORT OF THE ROYAL COMMISSION "FREMANTLE PRISON" 1973.

(Commissioner, His Honour Robert E. Jones.)

Prices—

Counter Sales—\$1.50

Mailed Local—(plus) \$0.80

Mailed Country—(plus) \$1.10

Eastern States Postage Rate on 1kg.

— NOTICE —

COMMITTEE OF INQUIRY INTO RATES AND TAXES ATTACHED TO LAND VALUATION, REPORT 1975

(Mr. Gerald Keall, Chairman)

Prices—

Counter Sales—\$2.30

Mailed—\$3.00

REPORT ON LAMB MARKETING IN WESTERN AUSTRALIA

by Consumer Protection Bureau,
5th July, 1974.

Prices—

Counter Sales—\$1.40

Mailed Local—(plus) \$0.80

Mailed Country—(plus) \$1.10

INDEX TO PARLIAMENTARY DEBATES

(Hansard)

28th Parliament, First Session 1974

Legislative Council and

Legislative Assembly

Prices—

Counter Sales—\$0.30

Mailed—\$0.90

FLORA OF WESTERN AUSTRALIA

Vol. 1, Part 1 (only).

By C. A. Gardner.

Prices—

Counter Sales—\$4.50

Mailed Local—(plus) \$0.80

Mailed Country—(plus) \$1.10

Eastern States—Postage rate on 1kg

REPORT OF THE HONORARY ROYAL COMMISSION INTO HIRE PURCHASE AND OTHER AGREEMENTS, 1972.

Prices—

Over the Counter—\$2.00

Mailed Plus—\$0.60

Available only from Harbour and Light
Department, Crane House, 185 High
Street, Fremantle. Phone 35 1211.—

Navigable Waters Regulations, 1958.

Regulations for Preventing Collisions at
Sea.

Regulations for the Examination of
Applicants for Masters, Mates,
Coxswain, Engineers, Marine Motor
Engine Driver's and Marine
Surveyors.

Mental Estates, and Infirm Persons' Estates;
at the rate of 9 per cent per annum.

Deceased and Uncared-for Property (in course
of administration or whilst under investigation);
at the rate of 1½ per cent per annum.

A. E. MARSHALL,
Public Trustee.

Approved—

NEIL McNEILL,
Minister for Justice.

— NOTICE —

COMMISSION OF THE PEACE FOR W.A.—JUNE 1975

Prices—

Counter Sales—\$0.40.

Mailed (plus)—\$0.40

(Within Australia).

CURRENT RELEASE

— NOTICE —

TRANSFER OF LAND ACT No. 14, 1893-1972

(Third Reprint approved 7/7/1975)

— NOW AVAILABLE —

Prices—

Counter Sales—\$2.50

Mailed (plus)—\$0.60

(within Australia)

NOTICE:

TRADING HOURS

WEMBLEY—HEAD OFFICE

GOVERNMENT PRINTER'S
PUBLICATIONS SALES OFFICE

(Parliamentary Papers)

STATION STREET, WEMBLEY

Phone 81 3111 Extension 374 and 376

8.00 a.m. to 4.15 p.m.

(Continually Mon to Fri)

CENTRAL GOVT. OFFICES

CNR. BARRACK ST. and
ST. GEORGE'S TCE. PERTH

8.30 a.m. to 1.00 p.m.

2.00 p.m. to 4.25 p.m.

Mon. to Fri.

Phone 23 0151 Ext. 232

THE PARLIAMENT OF
WESTERN AUSTRALIA
DIGEST 1974

28th PARLIAMENT, 1st SESSION, 1974
(A Synopsis of Legislation)

Price—\$0.40

Mailed—\$0.80

CONTENTS.

	Page
Agriculture, Department of	760-3
Albany Port Authority	747
Appointments	724, 725-6, 730, 736, 742-3, 765
Audit Act	724
Bankruptcy Act	773
Bush Fires Act	743
Chief Secretary's Department	717
Commissioners for Declarations	730
Companies Act	767-9
Companies (Co-operative) Act	768
Country Areas Water Supply Act	721, 722-4
Country Towns Sewerage Act	721, 722
Crown Law Department	730
Dairy Industry Act	763
Deceased Persons' Estates	772
Door to Door (Sales) Act	760
Electricity Act	759
Explosives and Dangerous Goods Act	724
Forestry	742-3
Health Department	717-8, 731-5
Municipal Health By-laws	734
Hospitals Act	736
Industrial Arbitration Act	760
Industrial Commission	760
Justices of the Peace	724
Labour, Department of	760
Land Acquisitions	749-50
Land Agents Act	724-5
Lands Department	718, 736-42
Local Courts Act	730
Local Government Department	719-20, 754-9
Municipal By-laws	758-9
Main Roads	753
Meat Inspection and Branding Regulations	735
Medical Act	717-8
Medical Department	736
Metric Conversion Act	758-9
Mines Department	724, 765-7
Municipalities	719-20, 754-9
Notices of Intention to Resume Land	753
Nurses Act—Regulations	731-2
Optometrists Act—Regulations	733
Orders in Council	719-24
Partnerships Dissolved	769
Piggeries Regulations	732-3
Plant Diseases Act	760-3
Police Department	736
Premier's Department	724
Prisons Act	717
Proclamations	717-9
Public Service Board	725-30
Public Trustee	773
Public Works Department	718-9, 721, 721-4, 747-53
Railways—Regulations	767
Registrar General	765
Resumptions	751-3
Rights in Water and Irrigation Act	718-9
Sale of Land	747
Sale of Land for Non-payment of Rates	757
State Energy Commission	759
Tender Board	763-4
Tenders Accepted	749, 763
Tenders for Government Printing	765
Tenders Invited	748-9, 763-4
Town Planning	743-7
Treasury	724
Trustees Act	772-3
Unclaimed Money	769-72
Water Boards Act	722, 753-4
Western Australian Turf Club—By-laws	730