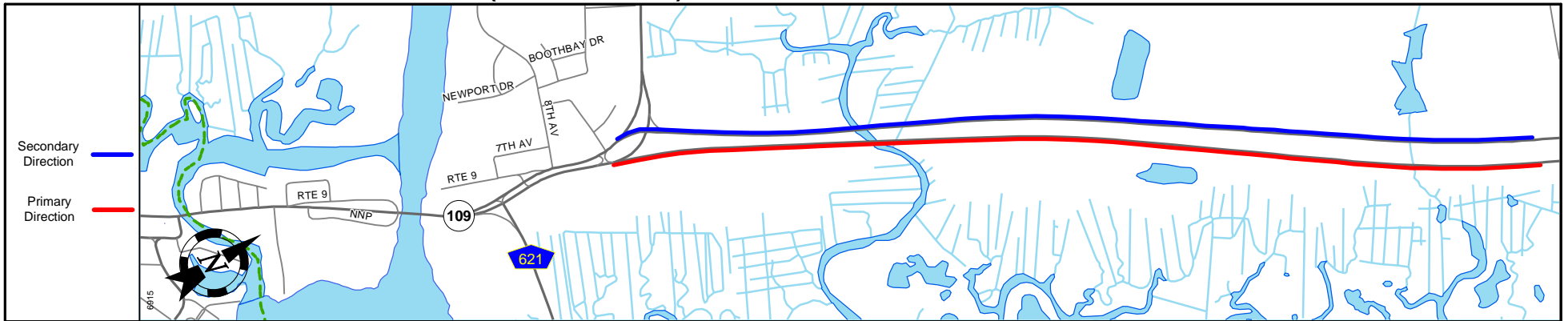
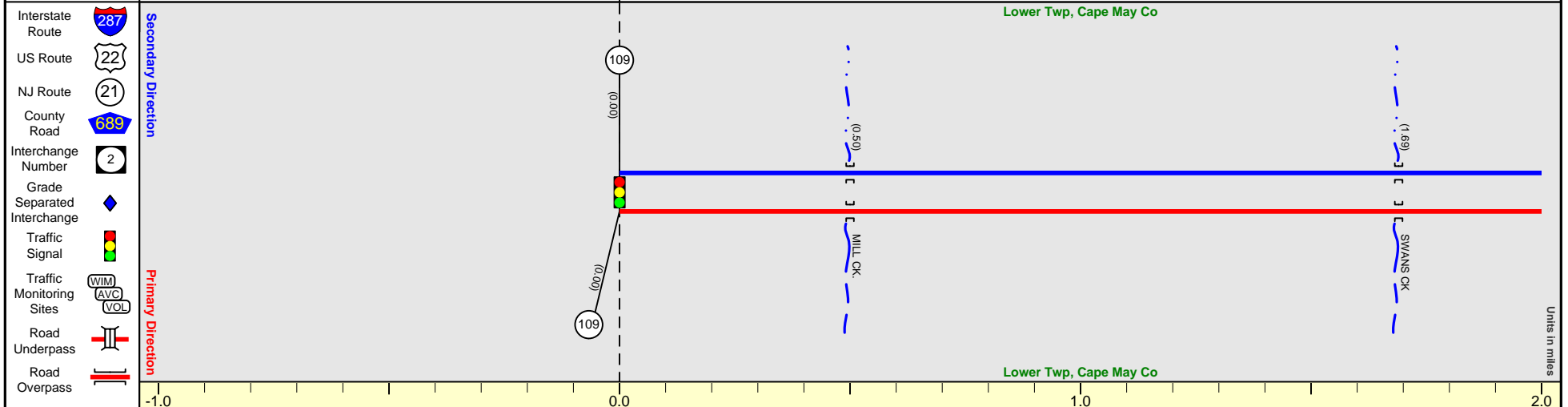


GARDEN STATE PARKWAY (South to North)

Mile Posts: 0.000 - 2.000



Pavement	24
Shoulder	10
Number of Lanes	2
Speed Limit	65
Street Name	Garden State Parkway



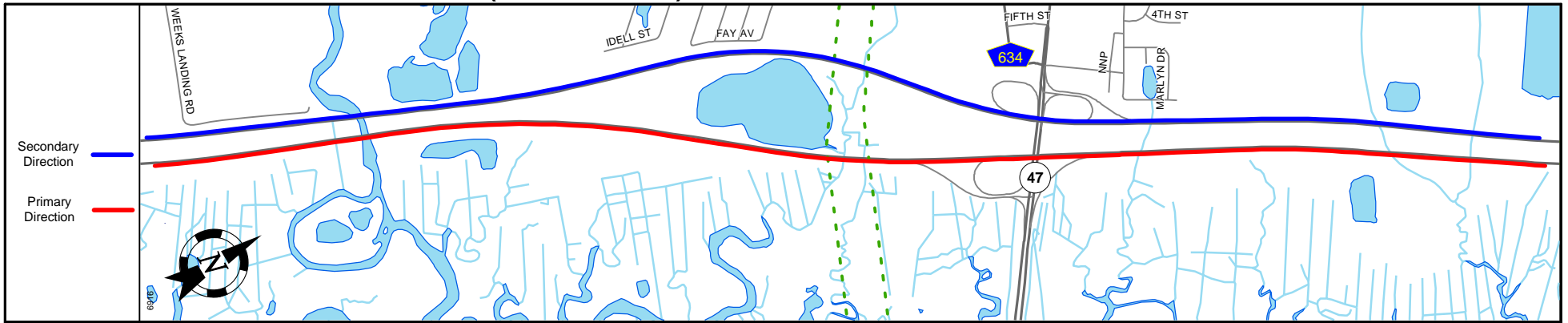
Street Name	Garden State Parkway
Jurisdiction	New Jersey Turnpike Authority
Functional Class	Urban Freeway/Expressway
Federal Aid - NHS Sy	NHS
Control Section	0500
Speed Limit	65
Number of Lanes	2
Med. Type	Curbed
Med. Width	VAR
Pavement	24
Shoulder	10
Traffic Volume	
Traffic Sta. ID	
Structure No.	36005N.5S
Enlarged Views	N/A

SRI = 0000444

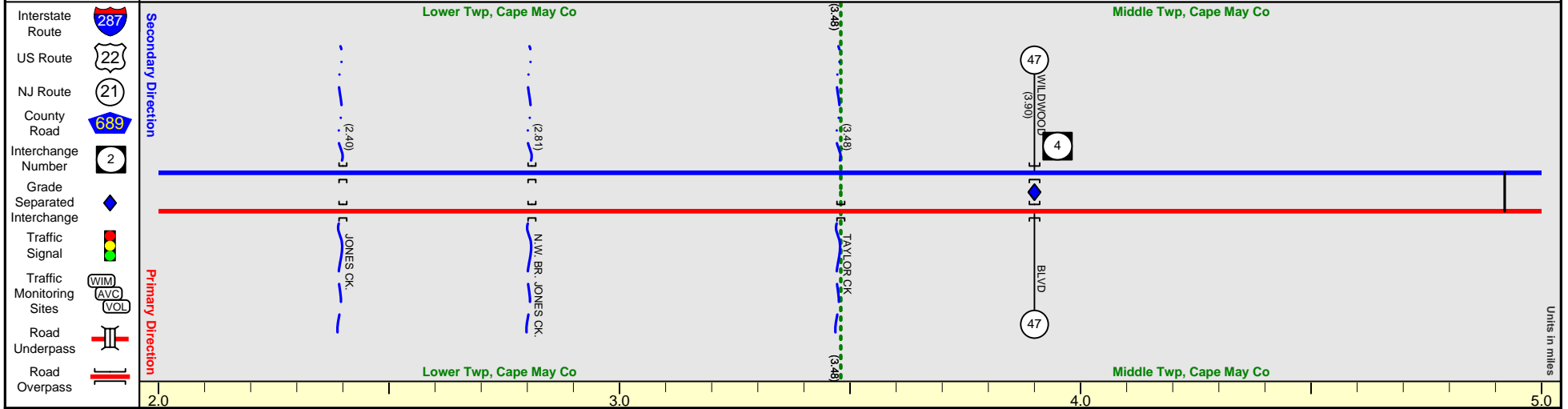
Date last inventoried: January 1997

GARDEN STATE PARKWAY (South to North)

Mile Posts: 2.000 - 5.000



Pavement	24
Shoulder	10
Number of Lanes	2
Speed Limit	65
Street Name	Garden State Parkway



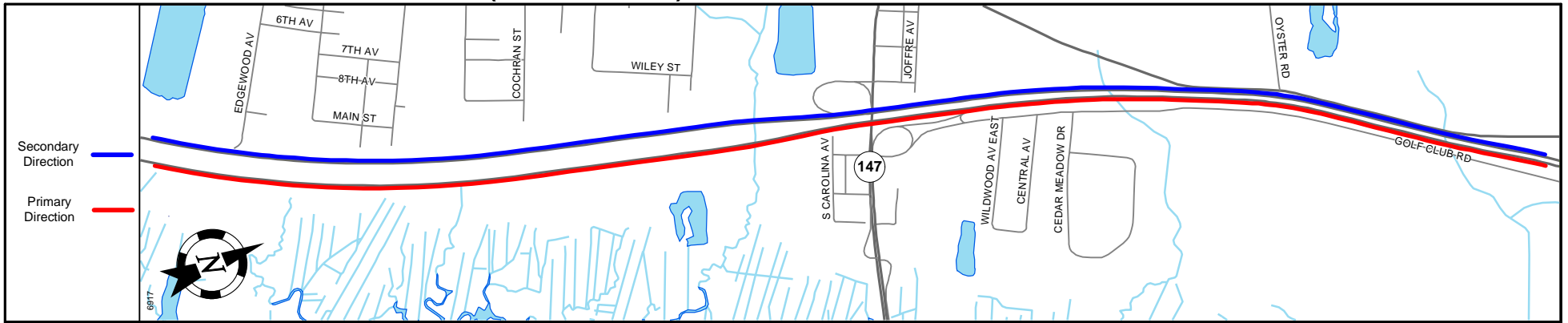
Street Name	Garden State Parkway		
Jurisdiction	New Jersey Turnpike Authority		
Functional Class	Urban Freeway/Expressway		
Federal Aid - NHS Sy	NHS		
Control Section	0500		
Speed Limit	65		
Number of Lanes	2		
Med. Type	Curbed		
Med. Width	VAR		
Pavement	24		
Shoulder	10		
Traffic Volume			
Traffic Sta. ID			
Structure No.	360024N.24S	N/A	360039N.39S
Enlarged Views			

SRI = 0000444

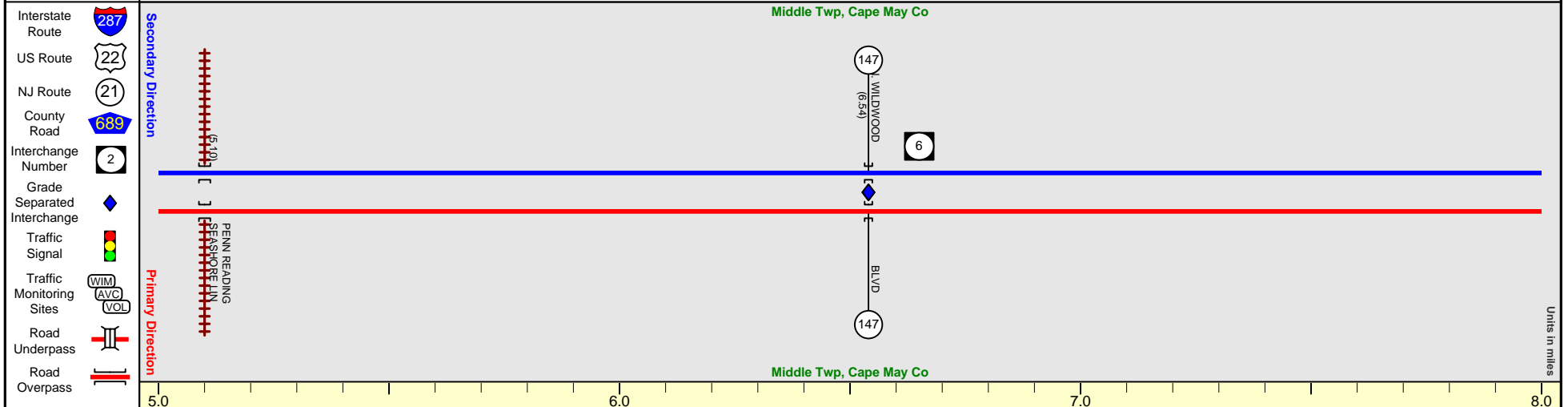
Date last inventoried: January 1997

GARDEN STATE PARKWAY (South to North)

Mile Posts: 5.000 - 8.000



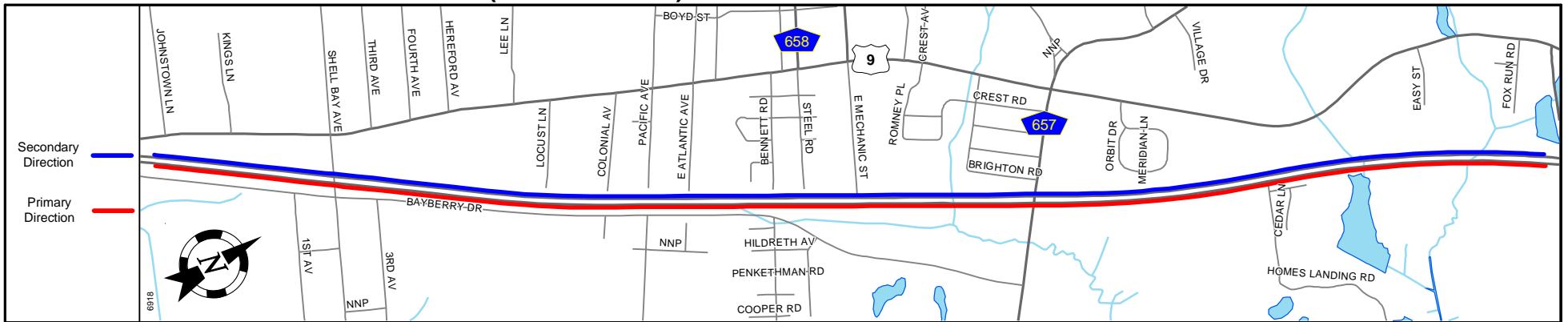
Pavement	24	36
Shoulder	10	12
Number of Lanes	2	3
Speed Limit	65	
Street Name	Garden State Parkway	



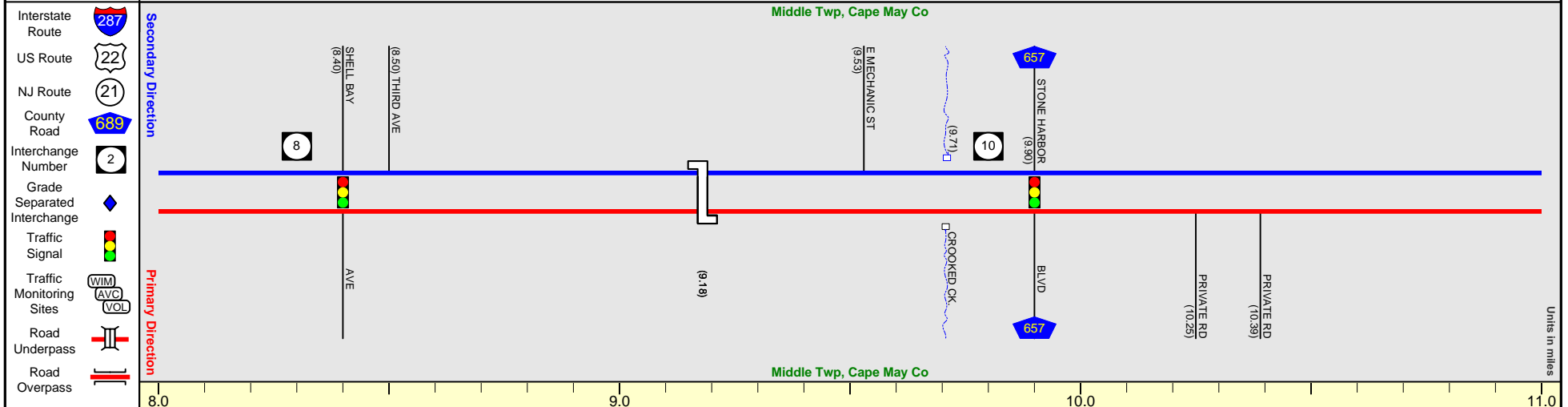
Street Name	Garden State Parkway	
Jurisdiction	New Jersey Turnpike Authority	
Functional Class	Urban Freeway/Expressway	
Federal Aid - NHS Sy	NHS	
Control Section	0500	
Speed Limit	65	
Number of Lanes	2	3
Med. Type	Curbed	
Med. Width	VAR	30
Pavement	24	36
Shoulder	10	12
Traffic Volume		
Traffic Sta. ID		
Structure No.	360051N.52S	360065N.66S
Enlarged Views		

SRI = 0000444

Date last inventoried: January 1997



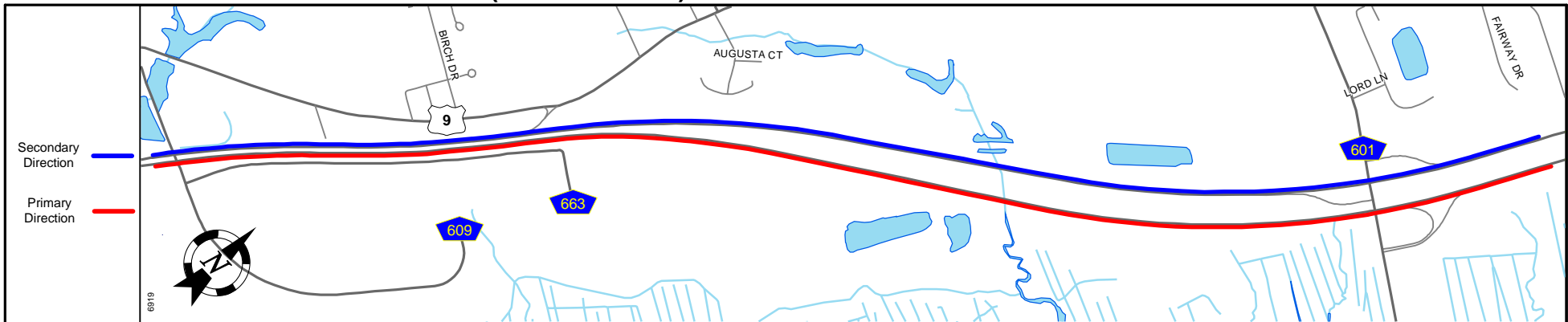
Pavement	36
Shoulder	12
Number of Lanes	3
Speed Limit	55
Street Name	Garden State Parkway



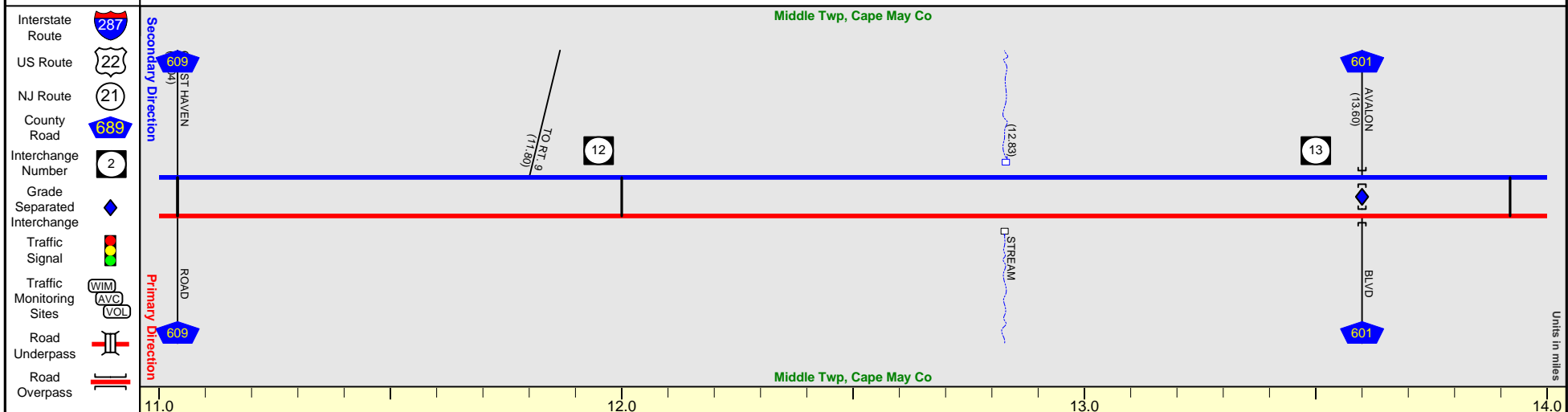
Street Name	Garden State Parkway
Jurisdiction	New Jersey Turnpike Authority
Functional Class	Urban Freeway/Expressway
Federal Aid - NHS Sy	NHS
Control Section	0500
Speed Limit	55
Number of Lanes	3
Med. Type	Curbed
Med. Width	30
Pavement	36
Shoulder	12
Traffic Volume	
Traffic Sta. ID	
Structure No.	N/A
Enlarged Views	N/A

GARDEN STATE PARKWAY (South to North)

Mile Posts: 11.000 - 14.000



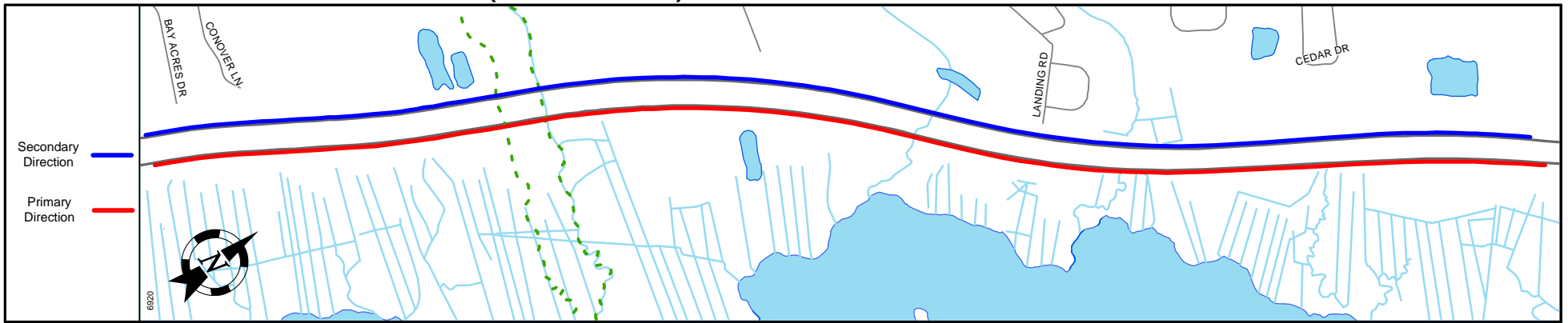
Pavement	36	24
Shoulder	12	10
Number of Lanes	3	2
Speed Limit	55	65
Street Name	Garden State Parkway	



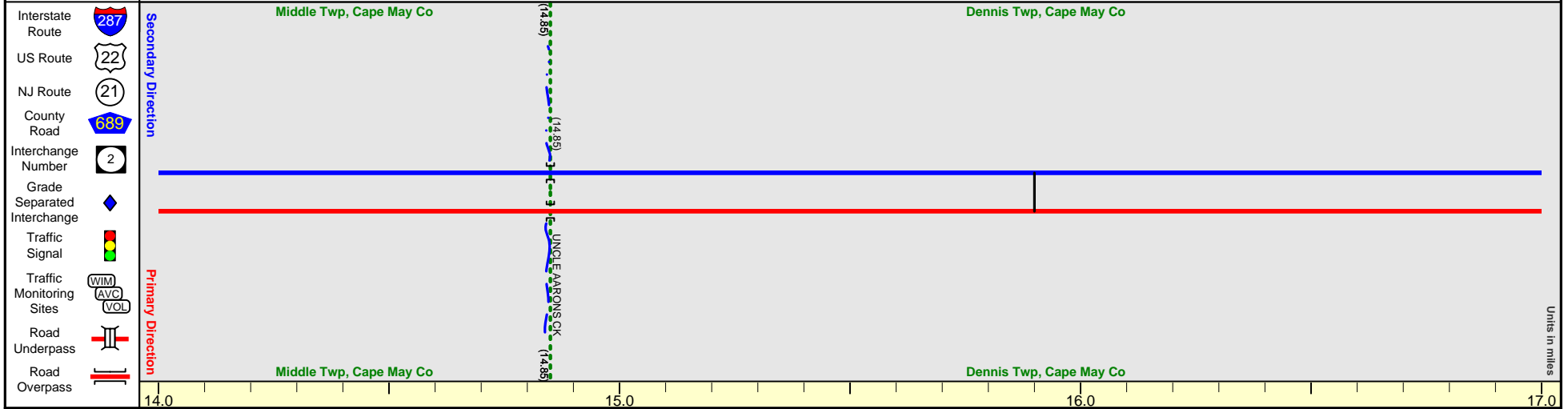
Street Name	Garden State Parkway	
Jurisdiction	New Jersey Turnpike Authority	
Functional Class	Urban Freeway/Expressway	Rural Principal Arterial
Federal Aid - NHS Sy	NHS	
Control Section	0500	
Speed Limit	55	65
Number of Lanes	3	2
Med. Type	Curbed	
Med. Width	30	VAR
Pavement	36	24
Shoulder	12	10
Traffic Volume		
Traffic Sta. ID		
Structure No.	N/A	360136N,136S
Enlarged Views		

SRI = 0000444

Date last inventoried: January 1997



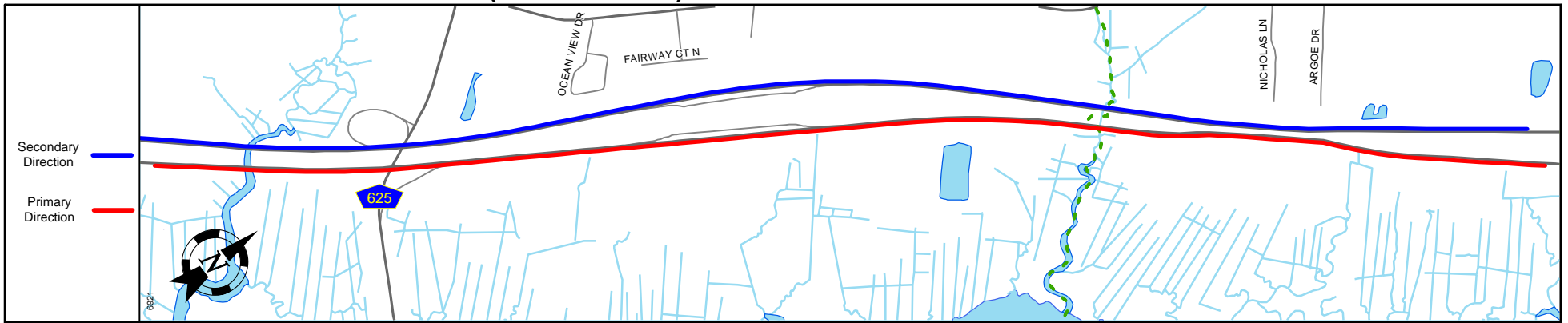
Pavement	24
Shoulder	10
Number of Lanes	2
Speed Limit	65
Street Name	Garden State Parkway



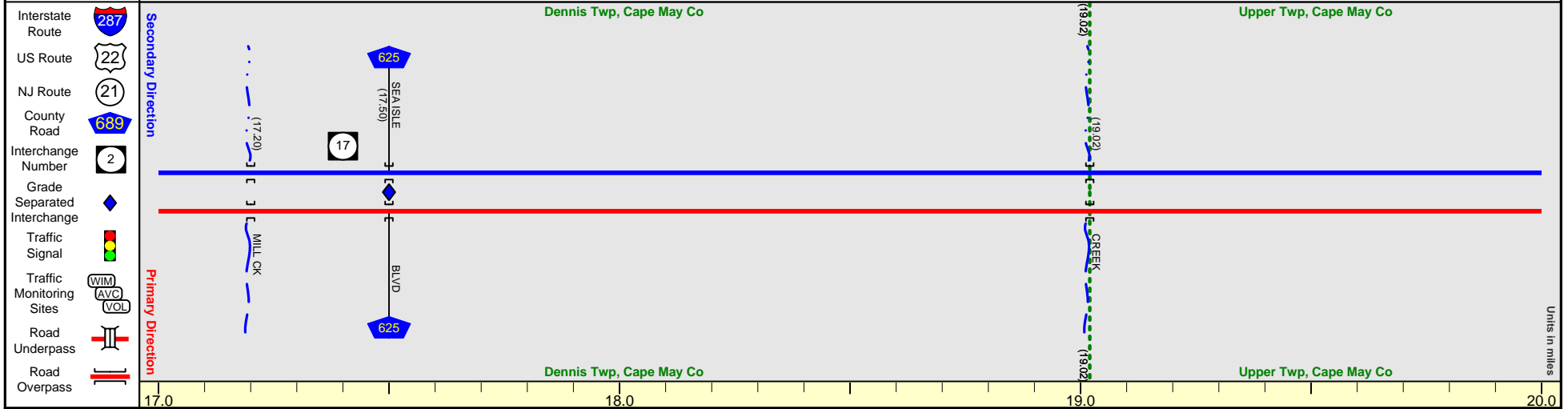
Street Name	Garden State Parkway
Jurisdiction	New Jersey Turnpike Authority
Functional Class	Rural Principal Arterial
Federal Aid - NHS Sy	NHS
Control Section	0500
Speed Limit	65
Number of Lanes	2
Med. Type	Curbed
Med. Width	VAR
Pavement	24
Shoulder	10
Traffic Volume	
Traffic Sta. ID	
Structure No.	N/A
Enlarged Views	

GARDEN STATE PARKWAY (South to North)

Mile Posts: 17.000 - 20.000



Pavement	24
Shoulder	10
Number of Lanes	2
Speed Limit	65
Street Name	Garden State Parkway



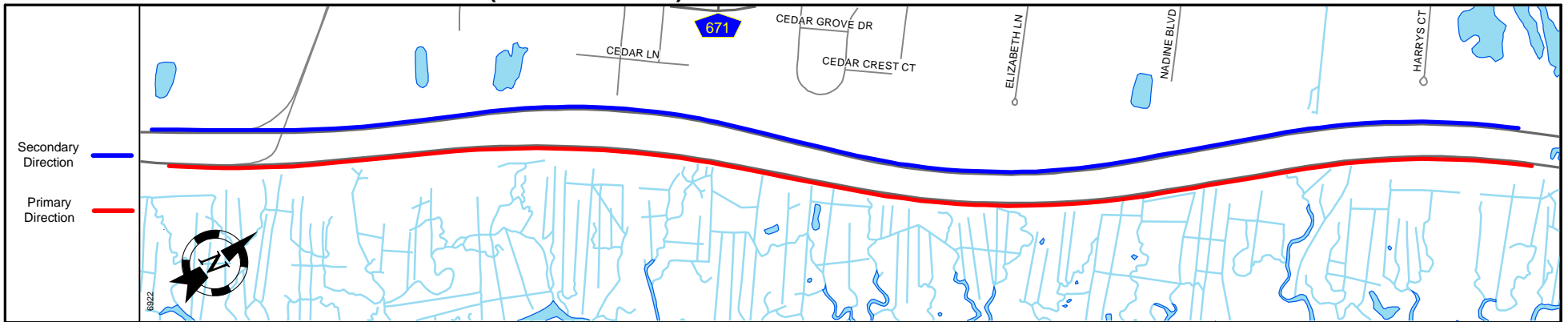
Street Name	Garden State Parkway	
Jurisdiction	New Jersey Turnpike Authority	
Functional Class	Rural Principal Arterial	Urban Freeway/Expressway
Federal Aid - NHS Sy	NHS	
Control Section	0500	
Speed Limit	65	
Number of Lanes	2	
Med. Type	Curbed	
Med. Width	VAR	
Pavement	24	
Shoulder	10	
Traffic Volume		
Traffic Sta. ID		
Structure No.	N/A	360176S 360175N
Enlarged Views	N/A	

SRI = 0000444

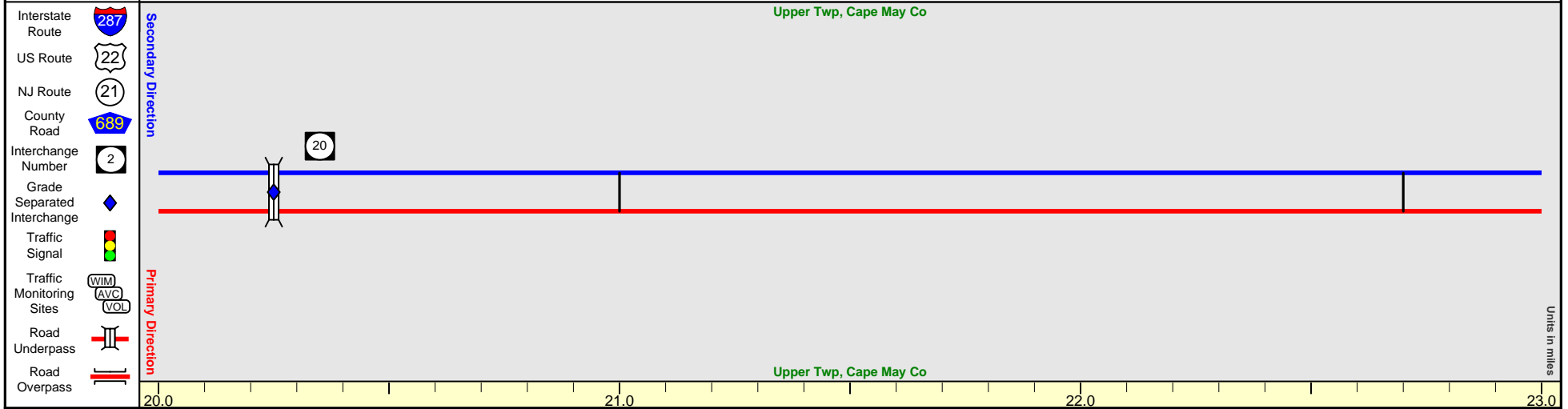
Date last inventoried: January 1997

GARDEN STATE PARKWAY (South to North)

Mile Posts: 20.000 - 23.000



Pavement	24
Shoulder	10
Number of Lanes	2
Speed Limit	65
Street Name	Garden State Parkway



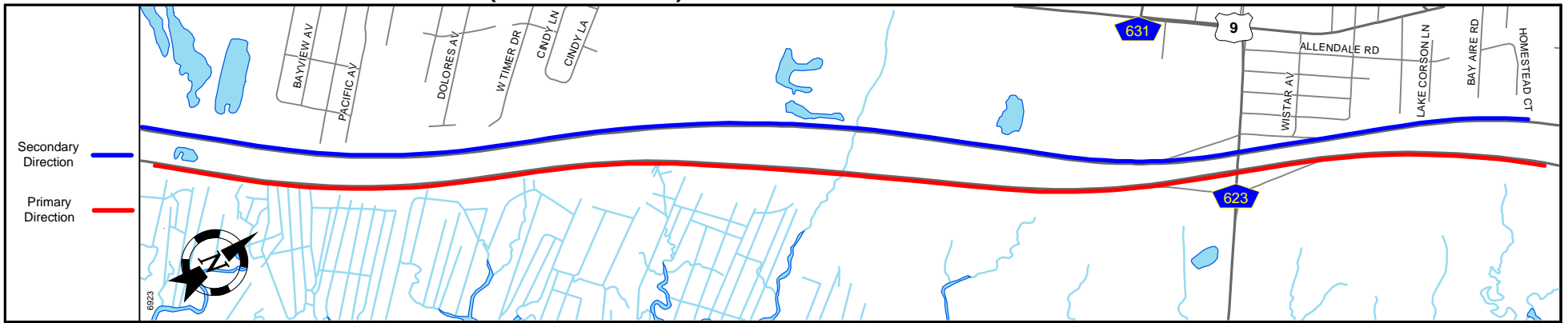
Street Name	Garden State Parkway
Jurisdiction	New Jersey Turnpike Authority
Functional Class	Urban Freeway/Expressway
Federal Aid - NHS Sy	NHS
Control Section	0500
Speed Limit	65
Number of Lanes	2
Med. Type	Curbed
Med. Width	VAR
Pavement	24
Shoulder	10
Traffic Volume	
Traffic Sta. ID	
Structure No.	N/A
Enlarged Views	

SRI = 0000444__

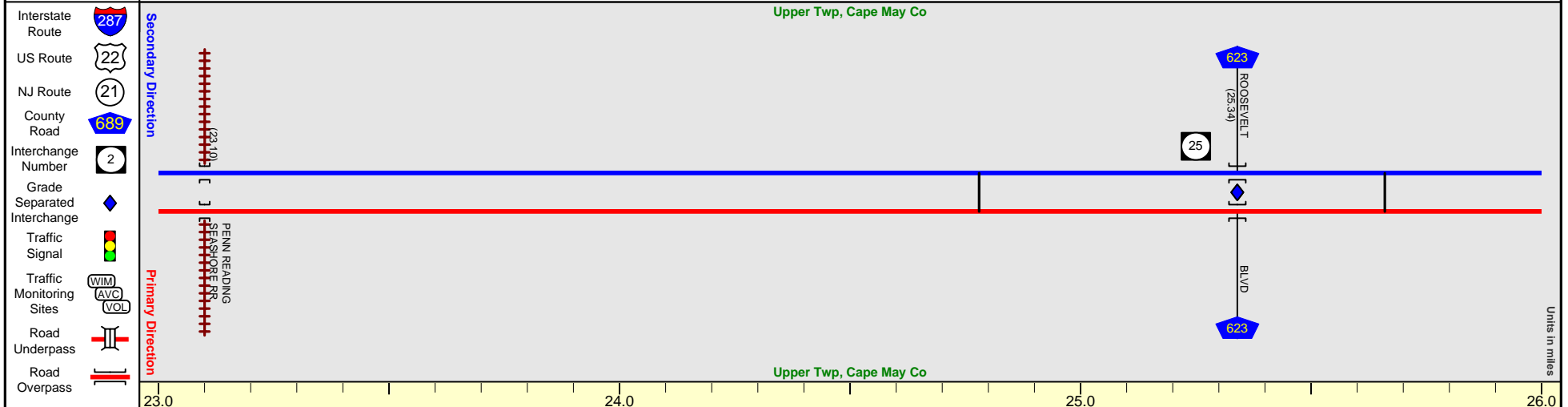
Date last inventoried: January 1997

GARDEN STATE PARKWAY (South to North)

Mile Posts: 23.000 - 26.000



Pavement	24
Shoulder	10
Number of Lanes	2
Speed Limit	65
Street Name	Garden State Parkway



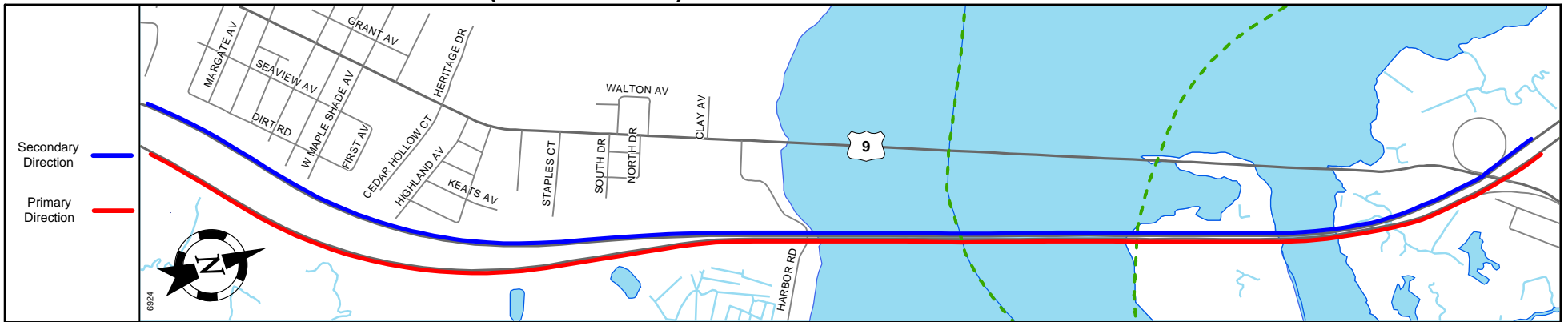
Street Name	Garden State Parkway	
Jurisdiction	New Jersey Turnpike Authority	
Functional Class	Urban Freeway/Expressway	
Federal Aid - NHS Sy	NHS	
Control Section	0500	
Speed Limit	65	
Number of Lanes	2	
Med. Type	Curbed	
Med. Width	VAR	
Pavement	24	
Shoulder	10	
Traffic Volume		
Traffic Sta. ID		
Structure No.	360231N,31S	360254S 360253N
Enlarged Views		

SRI = 0000444__

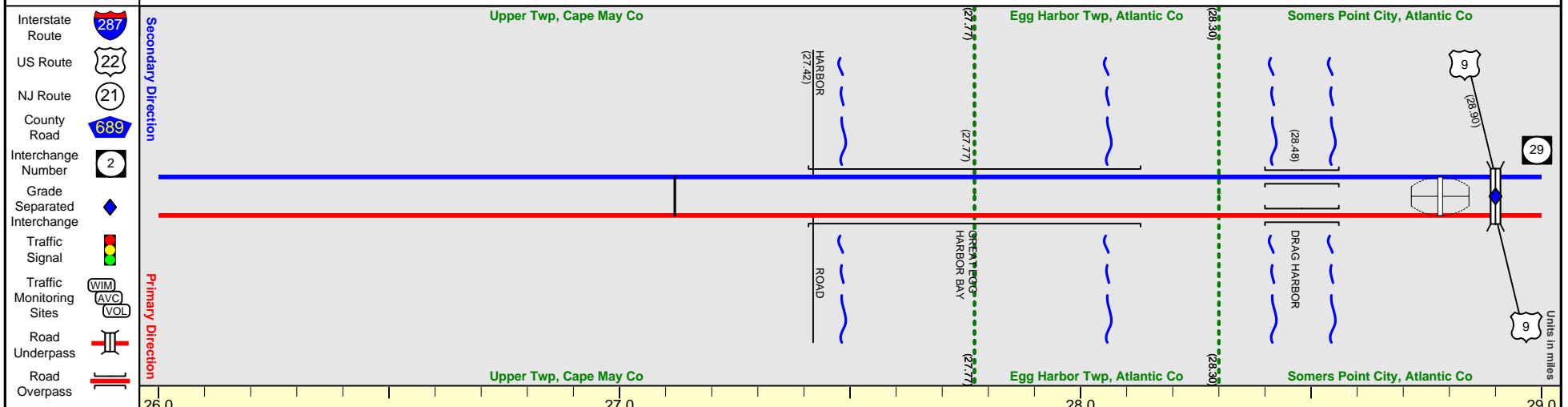
Date last inventoried: January 1997

GARDEN STATE PARKWAY (South to North)

Mile Posts: 26.000 - 29.000



Pavement	24		
Shoulder	10	2	10
Number of Lanes	2		
Speed Limit	65		45
Street Name	Garden State Parkway		



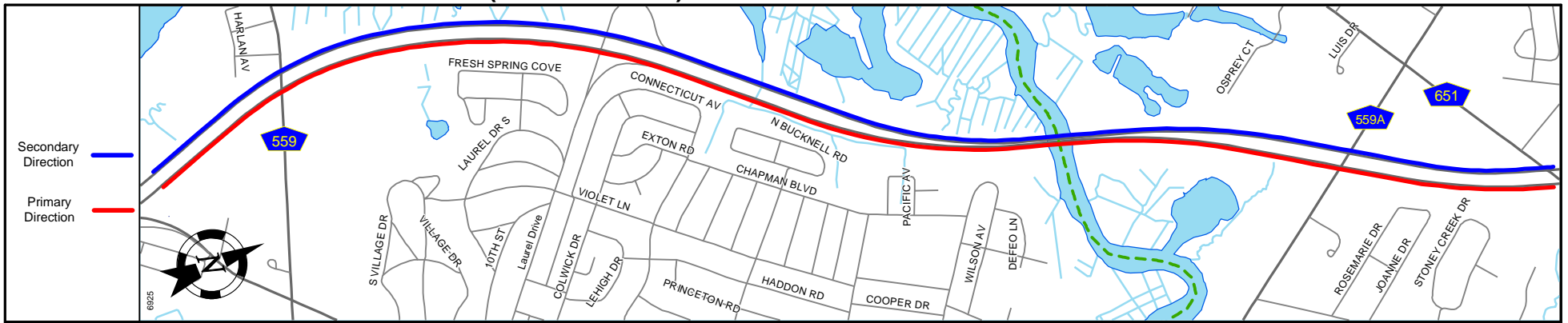
Street Name	Garden State Parkway		
Jurisdiction	New Jersey Turnpike Authority		
Functional Class	Urban Freeway/Expressway		
Federal Aid - NHS Sy	NHS		
Control Section	0500		0100
Speed Limit	65		45
Number of Lanes	2		
Med. Type	Curbed	Positive	Curbed
Med. Width	VAR		
Pavement	24		
Shoulder	10	2	10
Traffic Volume			
Traffic Sta. ID			
Structure No.	N/A		
Enlarged Views	N/A		

SRI = 0000444__

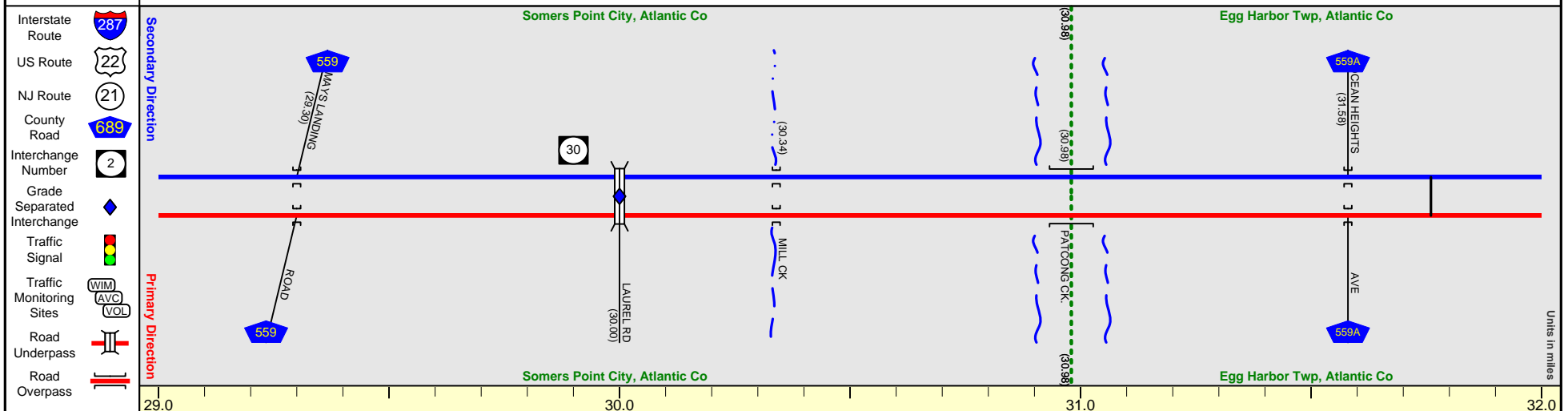
Date last inventoried: January 1997

GARDEN STATE PARKWAY (South to North)

Mile Posts: 29.000 - 32.000



Pavement	24
Shoulder	10
Number of Lanes	2
Speed Limit	65
Street Name	Garden State Parkway



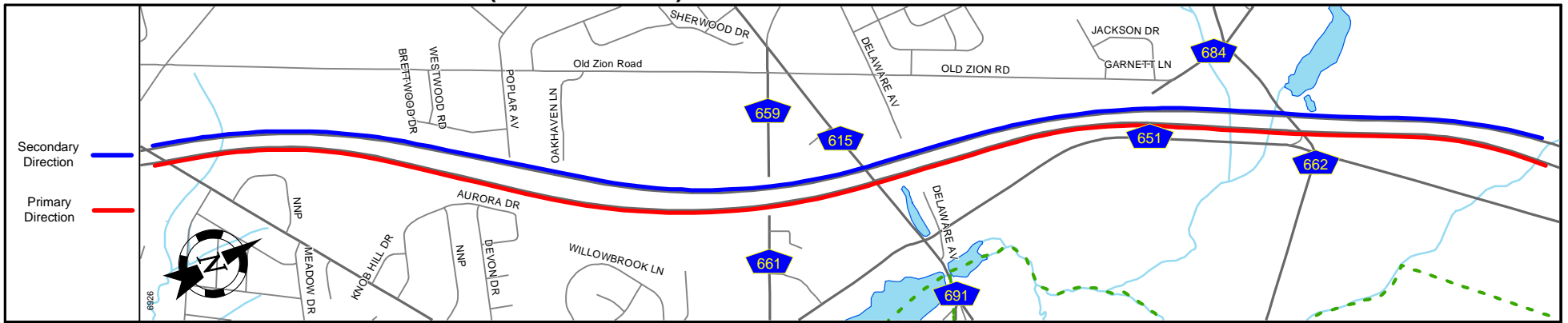
Street Name	Garden State Parkway			
Jurisdiction	New Jersey Turnpike Authority			
Functional Class	Urban Freeway/Expressway			
Federal Aid - NHS Sy	NHS			
Control Section	0100			
Speed Limit	65			
Number of Lanes	2			
Med. Type	Curbed			
Med. Width	VAR			
Pavement	24			
Shoulder	10			
Traffic Volume				
Traffic Sta. ID				
Structure No.	360294S 360293N	N/A	N/A	360316S 360316N
Enlarged Views				

SRI = 0000444

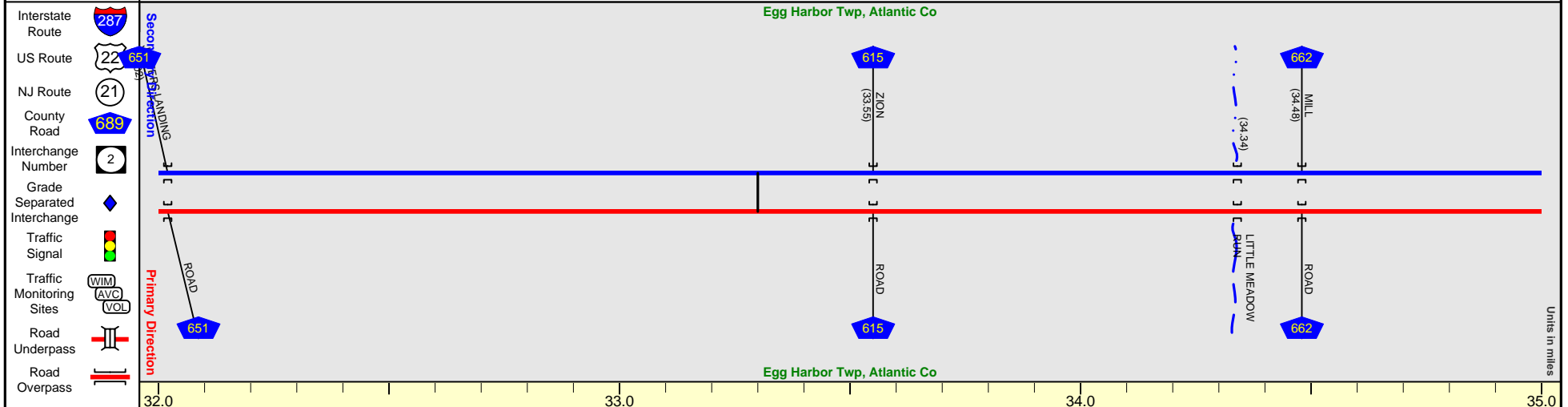
Date last inventoried: January 1997

GARDEN STATE PARKWAY (South to North)

Mile Posts: 32.000 - 35.000



Pavement	24
Shoulder	10
Number of Lanes	2
Speed Limit	65
Street Name	Garden State Parkway



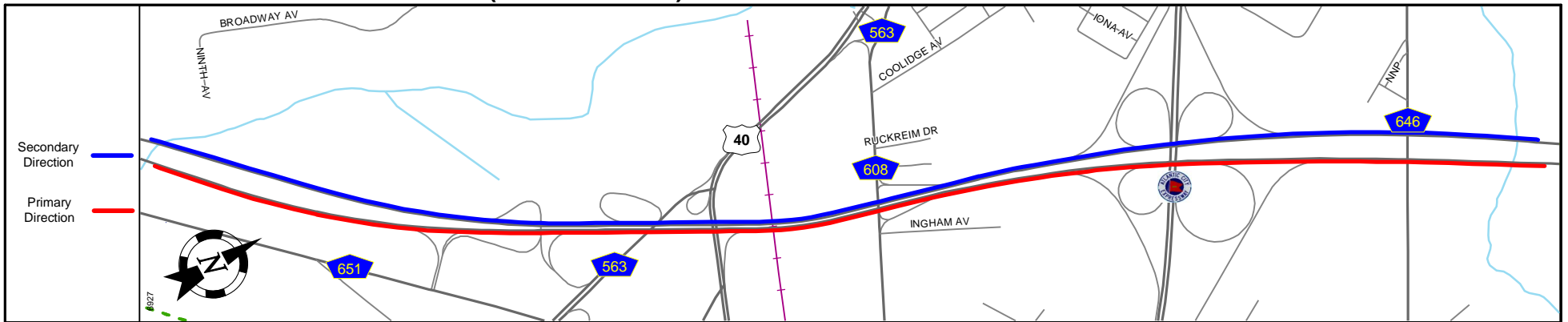
Street Name	Garden State Parkway
Jurisdiction	New Jersey Turnpike Authority
Functional Class	Urban Freeway/Expressway
Federal Aid - NHS Sy	NHS
Control Section	0100
Speed Limit	65
Number of Lanes	2
Med. Type	Curbed
Med. Width	VAR
Pavement	24
Shoulder	10
Traffic Volume	
Traffic Sta. ID	
Structure No.	360320S 360320N 360336S 360335N N/A 360345S 360345N
Enlarged Views	

SRI = 0000444

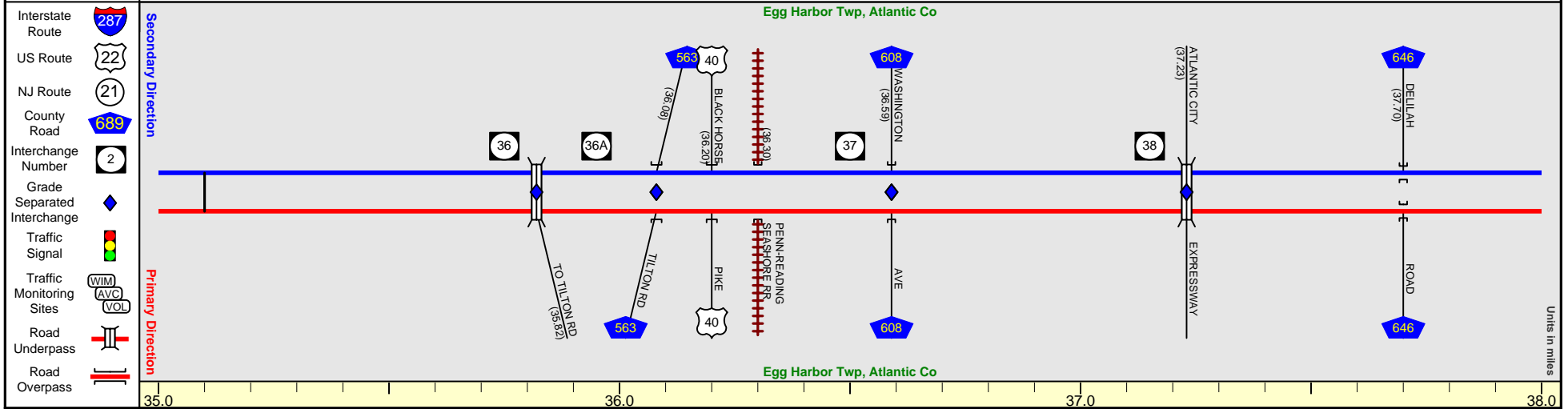
Date last inventoried: January 1997

GARDEN STATE PARKWAY (South to North)

Mile Posts: 35.000 - 38.000



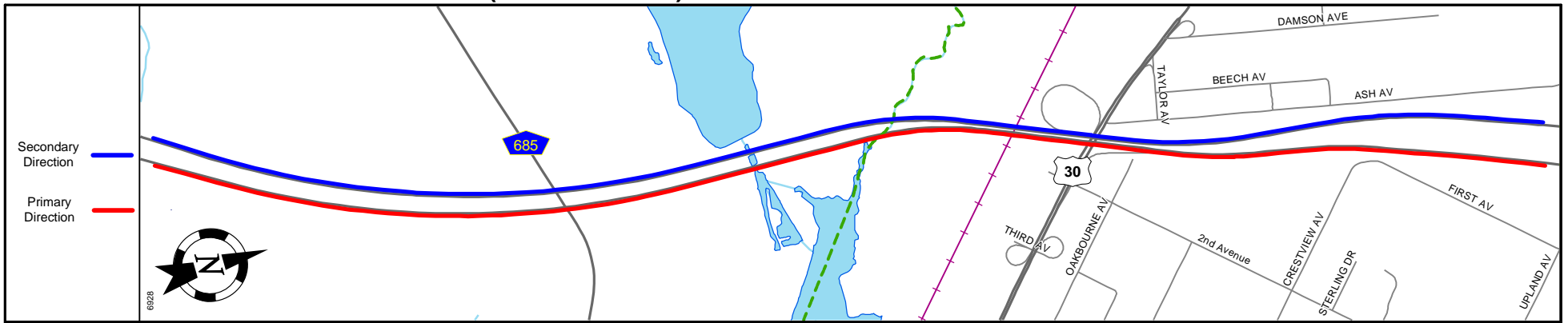
Pavement	24
Shoulder	10
Number of Lanes	2
Speed Limit	65
Street Name	Garden State Parkway



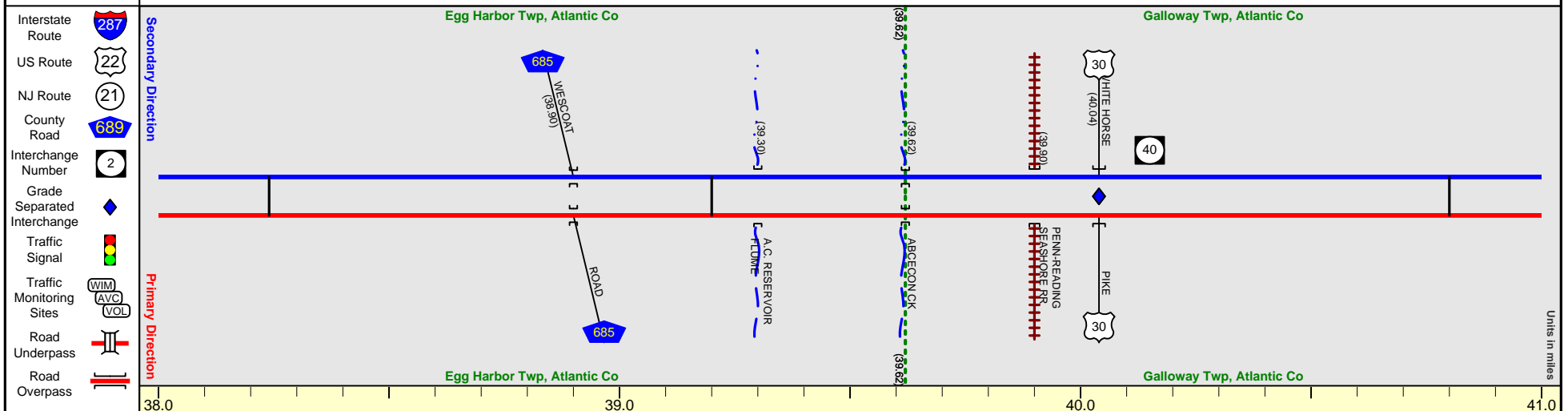
Street Name	Garden State Parkway				
Jurisdiction	New Jersey Turnpike Authority				
Functional Class	Urban Freeway/Expressway				
Federal Aid - NHS Sy	NHS				
Control Section	0100				
Speed Limit	65				
Number of Lanes	2				
Med. Type	Curbed				
Med. Width	VAR				
Pavement	24				
Shoulder	10				
Traffic Volume	63,342 (2009)				
Traffic Sta. ID	09q102				
Structure No.	N/A	360361T	360362T	360366T	350072N,72S
Enlarged Views	See Enlarged View #48				

SRI = 0000444

Date last inventoried: January 1997



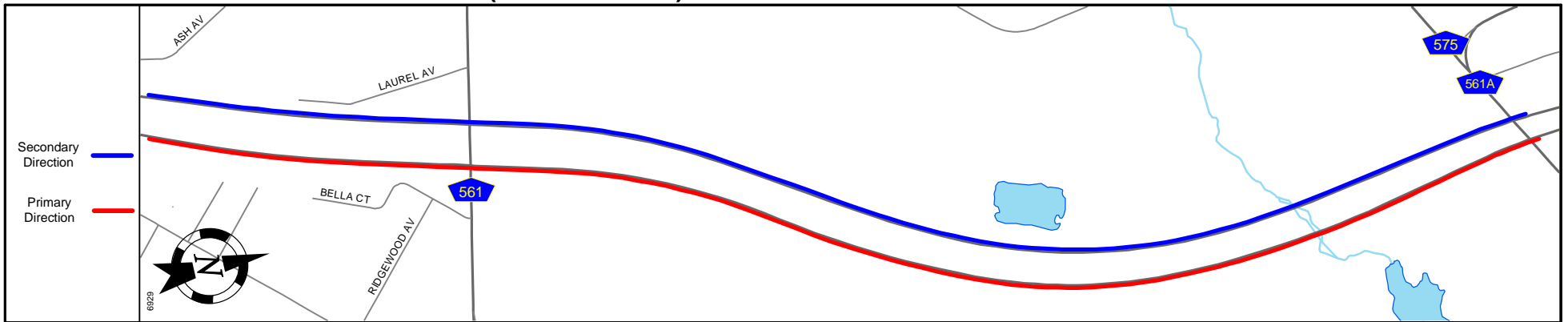
Pavement	24
Shoulder	10
Number of Lanes	2
Speed Limit	65
Street Name	Garden State Parkway



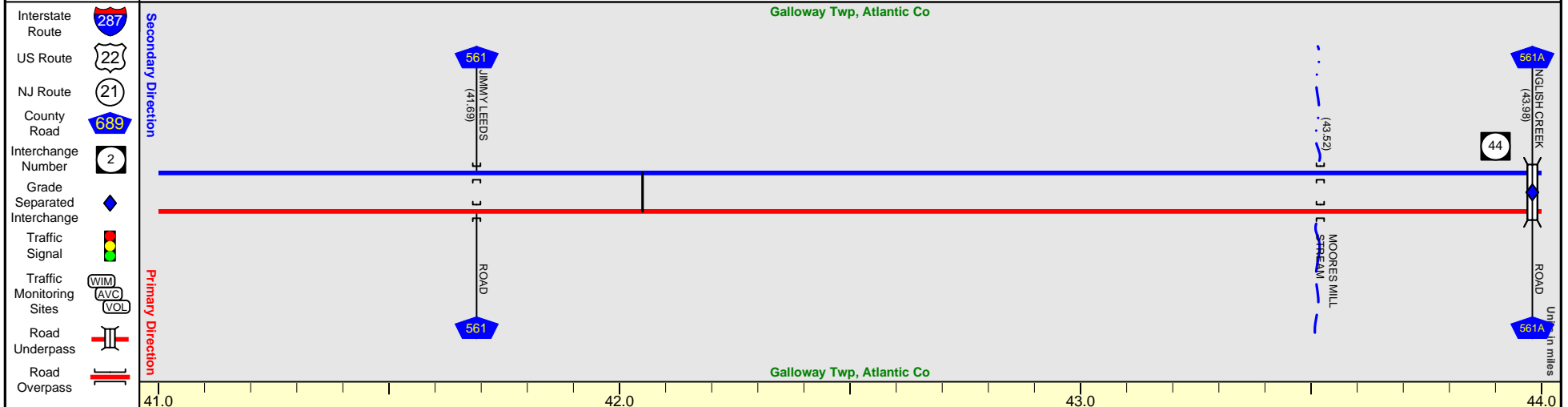
Street Name	Garden State Parkway	
Jurisdiction	New Jersey Turnpike Authority	
Functional Class	Urban Freeway/Expressway	
Federal Aid - NHS Sy	NHS	
Control Section	0100	
Speed Limit	65	
Number of Lanes	2	
Med. Type	Curbed	Positive
Med. Width	VAR	2
Pavement	24	Unprotected
Shoulder	10	VAR
Traffic Volume		
Traffic Sta. ID		
Structure No.	360389S 360389N	360393N,393S N/A 360399T 360400T
Enlarged Views		

GARDEN STATE PARKWAY (South to North)

Mile Posts: 41.000 - 44.000



Pavement	24
Shoulder	10
Number of Lanes	2
Speed Limit	65
Street Name	Garden State Parkway



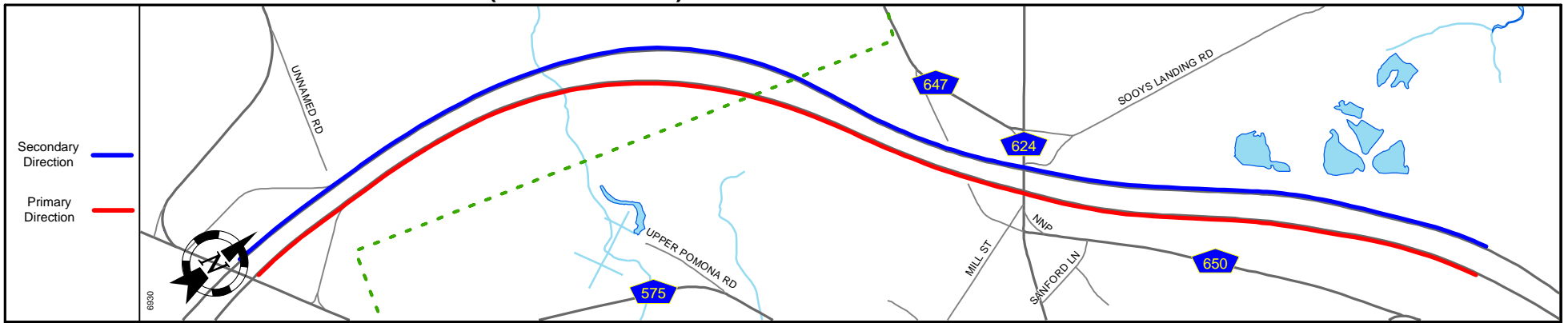
Street Name	Garden State Parkway	
Jurisdiction	New Jersey Turnpike Authority	
Functional Class	Urban Freeway/Expressway	
Federal Aid - NHS Sy	NHS	
Control Section	0100	
Speed Limit	65	
Number of Lanes	2	
Med. Type	Unprotected	
Med. Width	VAR	
Pavement	24	
Shoulder	10	
Traffic Volume		
Traffic Sta. ID		
Structure No.	360417S 360417N	N/A 360417S 360417N
Enlarged Views		

SRI = 0000444__

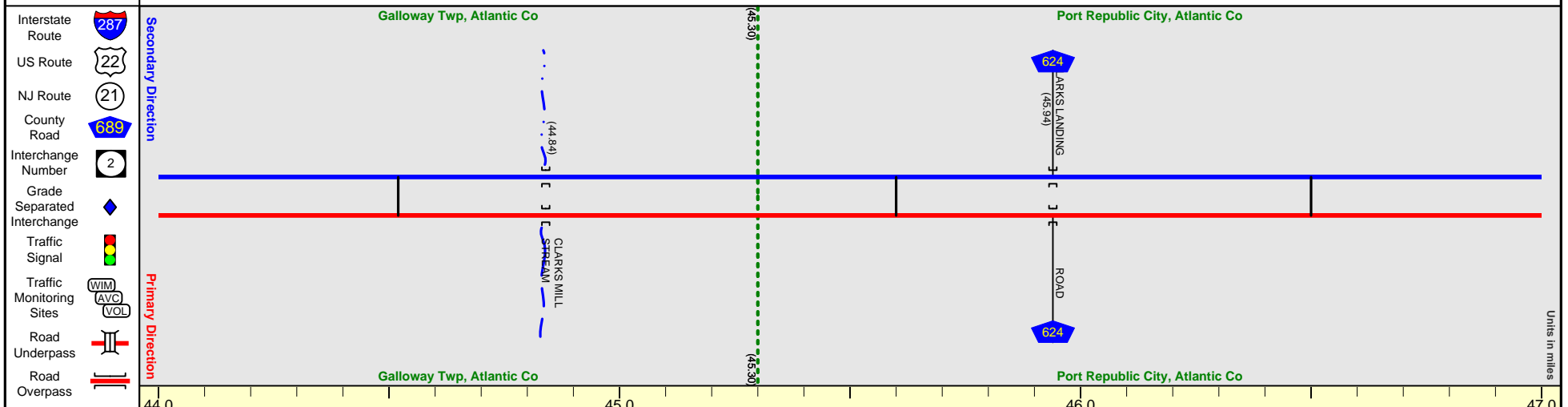
Date last inventoried: January 1997

GARDEN STATE PARKWAY (South to North)

Mile Posts: 44.000 - 47.000



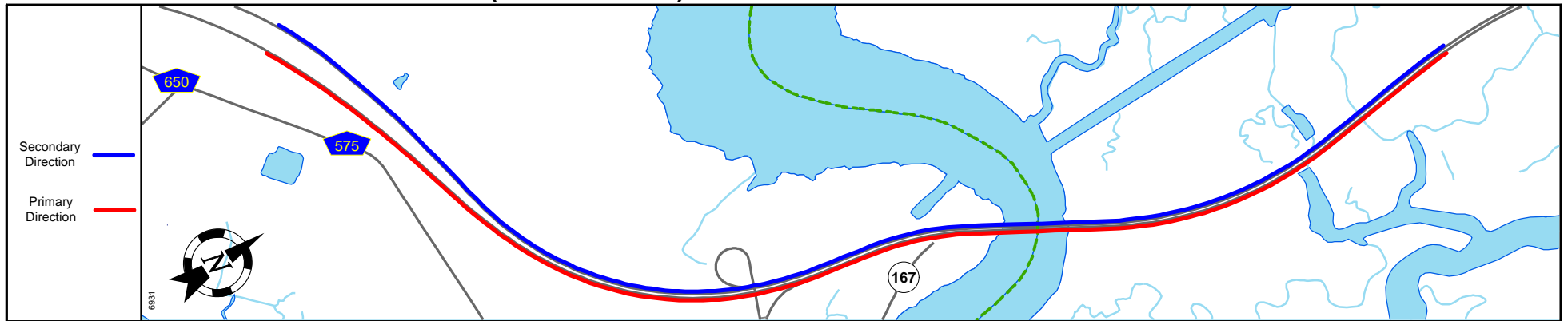
Pavement	24
Shoulder	10
Number of Lanes	2
Speed Limit	65
Street Name	Garden State Parkway



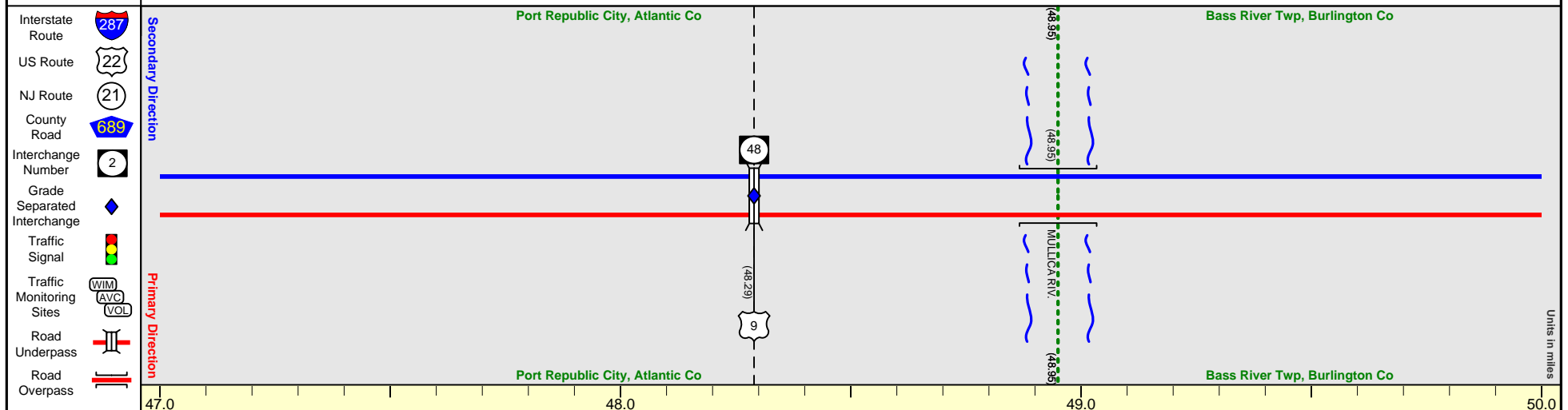
Street Name	Garden State Parkway	
Jurisdiction	New Jersey Turnpike Authority	
Functional Class	Urban Freeway/Expressway	Rural Principal Arterial
Federal Aid - NHS Sy	NHS	
Control Section	0100	
Speed Limit	65	
Number of Lanes	2	
Med. Type	Unprotected	
Med. Width	VAR	
Pavement	24	
Shoulder	10	
Traffic Volume		
Traffic Sta. ID		
Structure No.	N/A	360460S 360459N
Enlarged Views		

SRI = 0000444_

Date last inventoried: January 1997

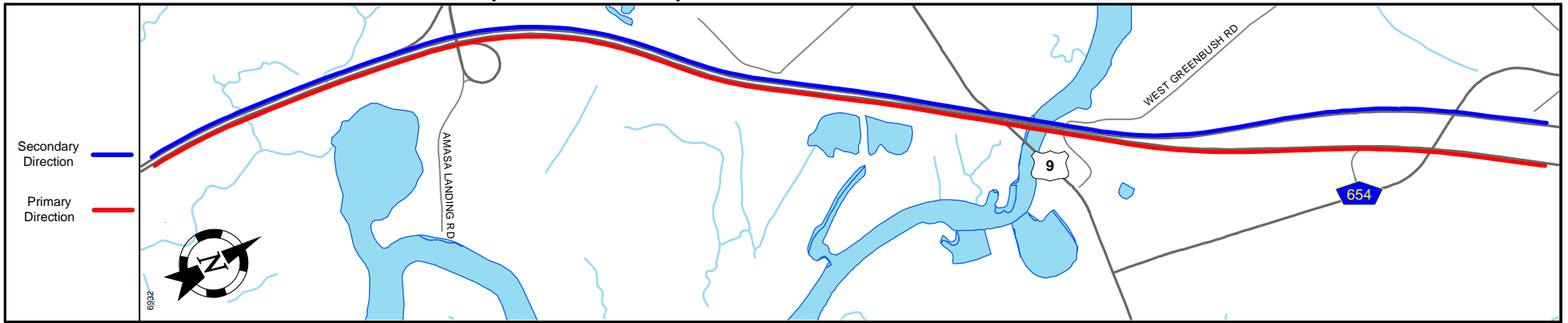


Pavement	24
Shoulder	10
Number of Lanes	2
Speed Limit	65
Street Name	Garden State Parkway




Street Name	Garden State Parkway	
Jurisdiction	New Jersey Turnpike Authority	
Functional Class	Rural Principal Arterial	
Federal Aid - NHS Sy	NHS	
Control Section	0100	0300
Speed Limit	65	
Number of Lanes	2	
Med. Type	Unprotected	Positive
Med. Width	VAR	2
Pavement	24	
Shoulder	10	
Traffic Volume	3,856 (2009)	
Traffic Sta. ID	8-7,572	
Structure No.	83T	360490T
Enlarged Views		

MP 48.29 = Begin Duplic. With US 9 MP = 5.2859

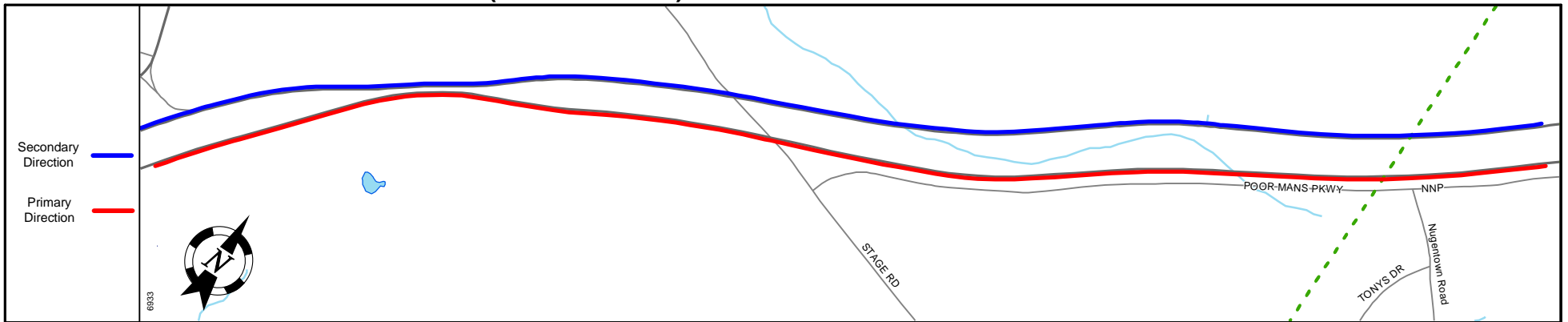


Pavement	24
Shoulder	10
Number of Lanes	2
Speed Limit	65
Street Name	Garden State Parkway

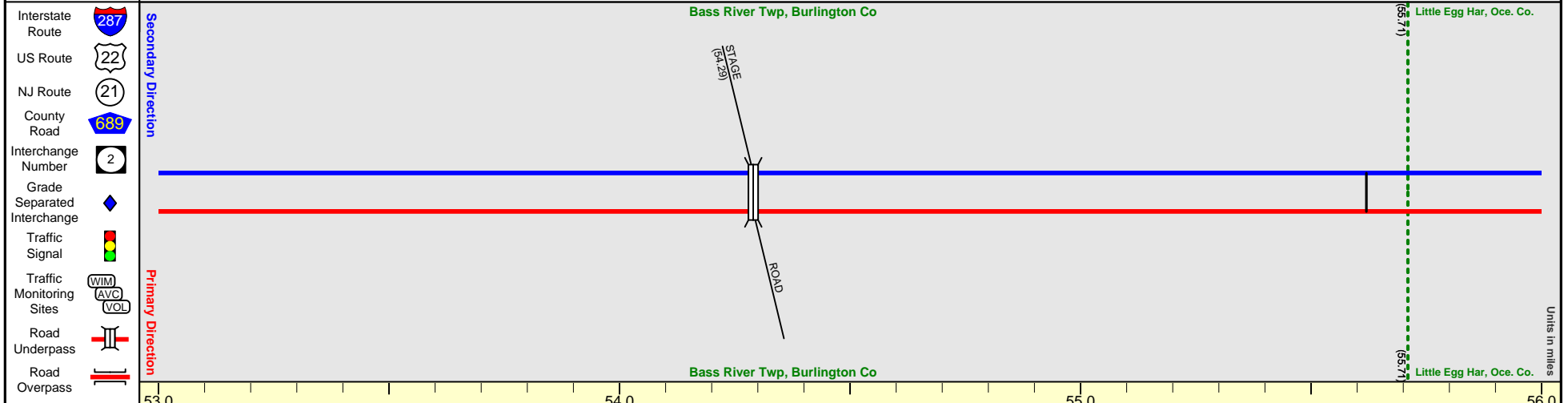


Street Name	Garden State Parkway	
Jurisdiction	New Jersey Turnpike Authority	
Functional Class	Rural Principal Arterial	
Federal Aid - NHS Sy	NHS	
Control Section	0300	
Speed Limit	65	
Number of Lanes	2	
Med. Type	Positive	Unprotected
Med. Width	2	VAR
Pavement	24	
Shoulder	10	
Traffic Volume		
Traffic Sta. ID		
Structure No.	N/A	N/A
Enlarged Views	N/A	N/A

MP 50.67 = End Duplic. With US 9 MP=54.80



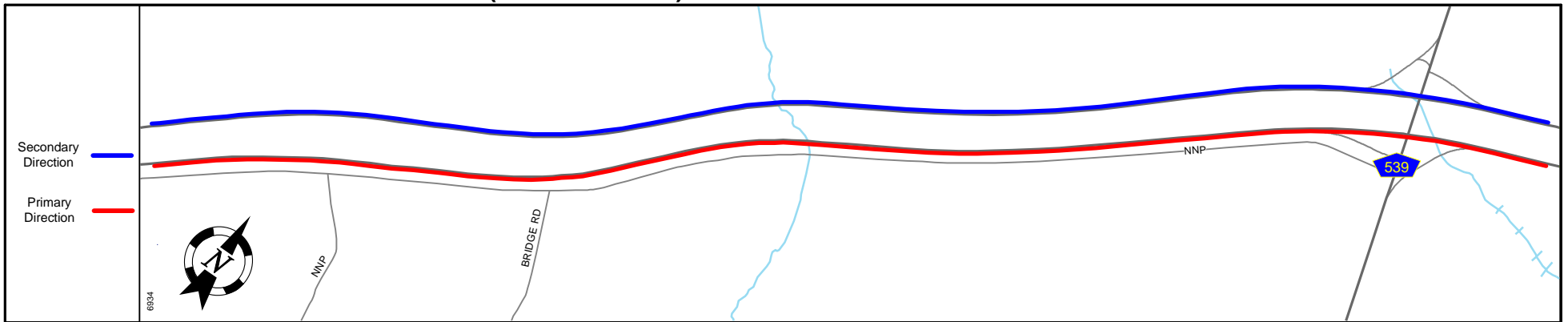
Pavement	24
Shoulder	10
Number of Lanes	2
Speed Limit	65
Street Name	Garden State Parkway



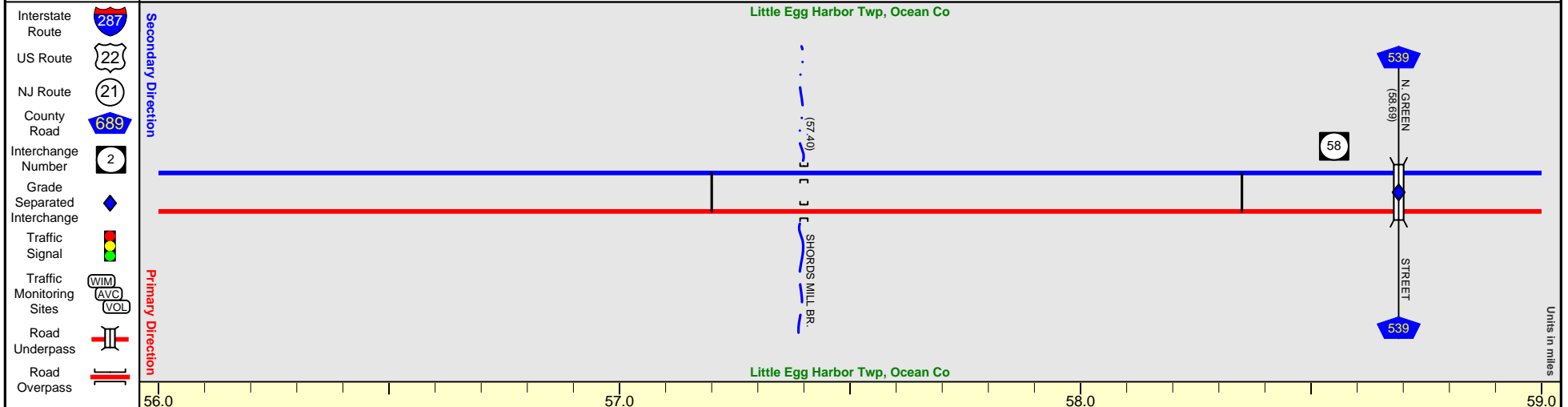
Street Name	Garden State Parkway	
Jurisdiction	New Jersey Turnpike Authority	
Functional Class	Rural Principal Arterial	
Federal Aid - NHS Sy	NHS	
Control Section	0300	+
Speed Limit	65	
Number of Lanes	2	
Med. Type	Unprotected	
Med. Width	VAR	
Pavement	24	
Shoulder	10	
Traffic Volume		
Traffic Sta. ID		
Structure No.	N/A	
Enlarged Views		

GARDEN STATE PARKWAY (South to North)

Mile Posts: 56.000 - 59.000



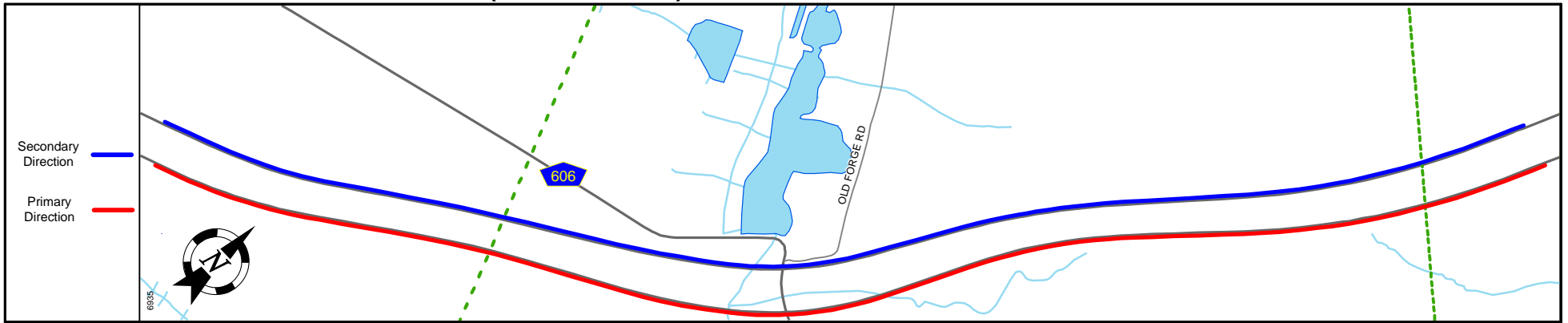
Pavement	24
Shoulder	10
Number of Lanes	2
Speed Limit	65
Street Name	Garden State Parkway



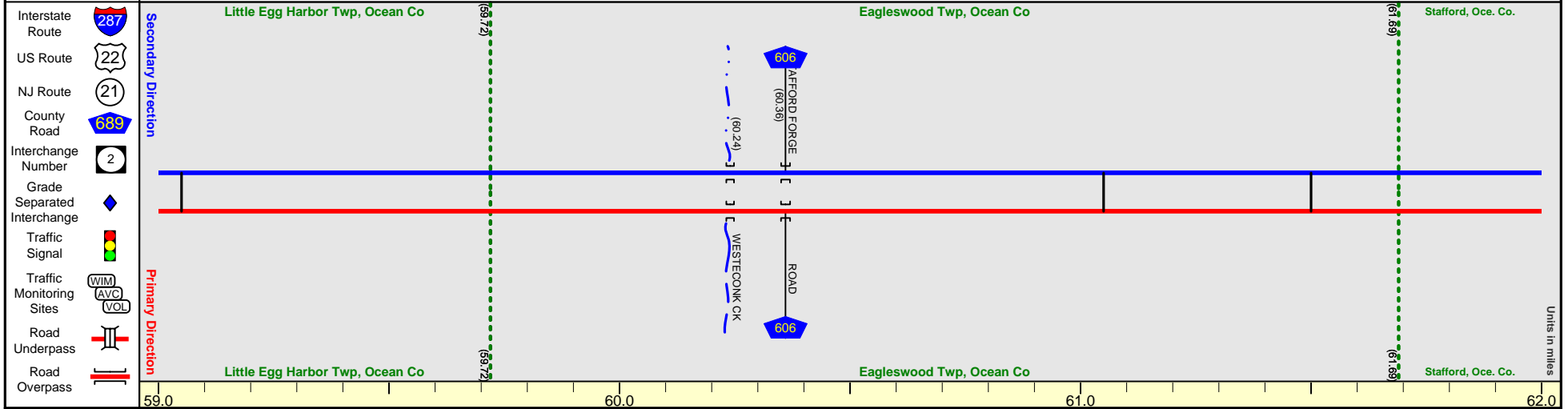
Street Name	Garden State Parkway
Jurisdiction	New Jersey Turnpike Authority
Functional Class	Rural Principal Arterial
Federal Aid - NHS Sy	NHS
Control Section	1500
Speed Limit	65
Number of Lanes	2
Med. Type	Unprotected
Med. Width	VAR
Pavement	24
Shoulder	10
Traffic Volume	
Traffic Sta. ID	
Structure No.	360574N,574S
Enlarged Views	N/A

SRI = 0000444

Date last inventoried: January 1997



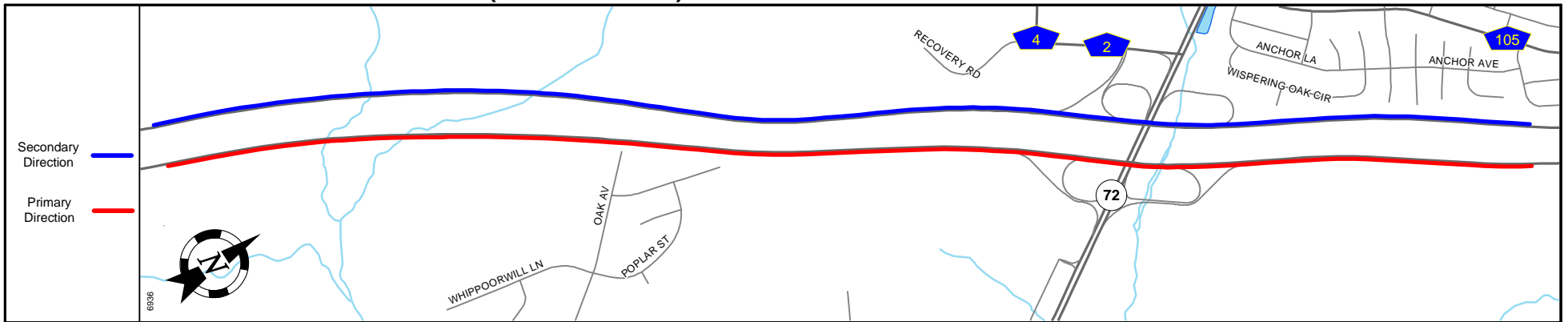
Pavement	24
Shoulder	10
Number of Lanes	2
Speed Limit	65
Street Name	Garden State Parkway



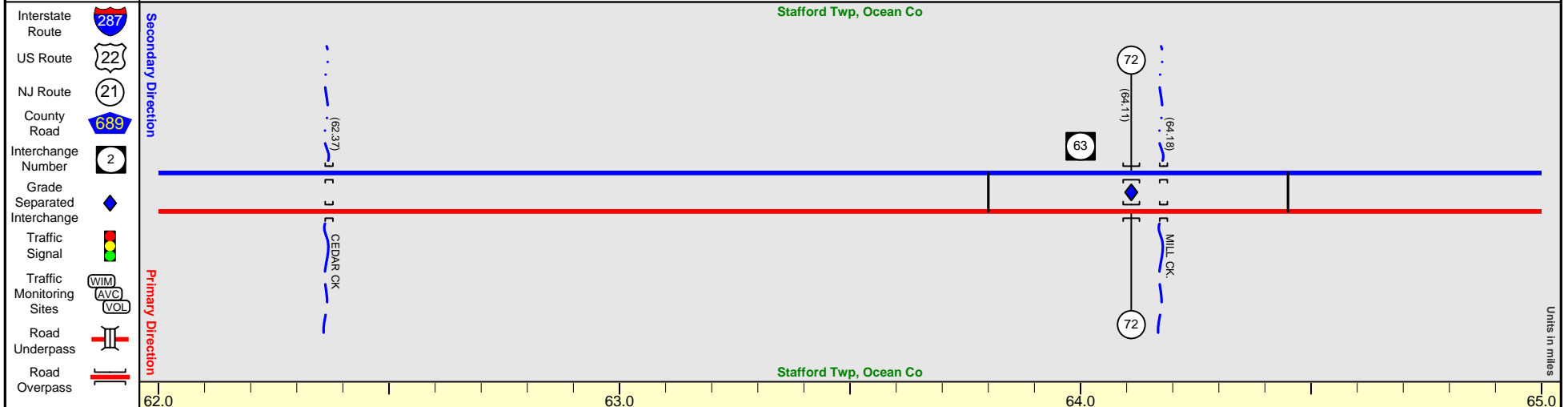
Street Name	Garden State Parkway	
Jurisdiction	New Jersey Turnpike Authority	
Functional Class	Rural Principal Arterial	Urban Freeway/Expressway
Federal Aid - NHS Sy	NHS	
Control Section	1500	
Speed Limit	65	
Number of Lanes	2	
Med. Type	Unprotected	
Med. Width	VAR	
Pavement	24	
Shoulder	10	
Traffic Volume		
Traffic Sta. ID		
Structure No.	N/A 360604S 360603N	
Enlarged Views		

GARDEN STATE PARKWAY (South to North)

Mile Posts: 62.000 - 65.000



Pavement	24
Shoulder	10
Number of Lanes	2
Speed Limit	65
Street Name	Garden State Parkway



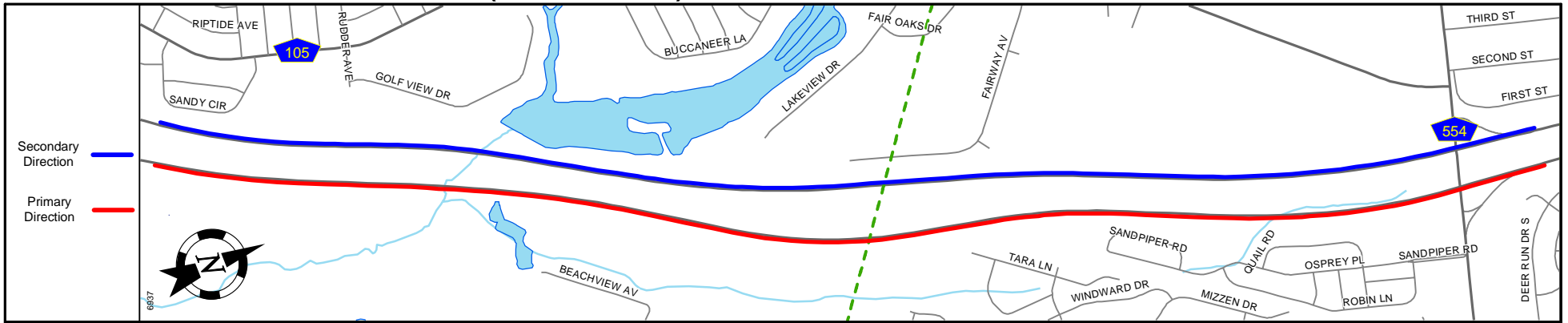
Street Name	Garden State Parkway
Jurisdiction	New Jersey Turnpike Authority
Functional Class	Urban Freeway/Expressway
Federal Aid - NHS Sy	NHS
Control Section	1500
Speed Limit	65
Number of Lanes	2
Med. Type	Unprotected
Med. Width	VAR
Pavement	24
Shoulder	10
Traffic Volume	
Traffic Sta. ID	
Structure No.	N/A
Enlarged Views	360642S 360643N,43S 360641N

SRI = 0000444

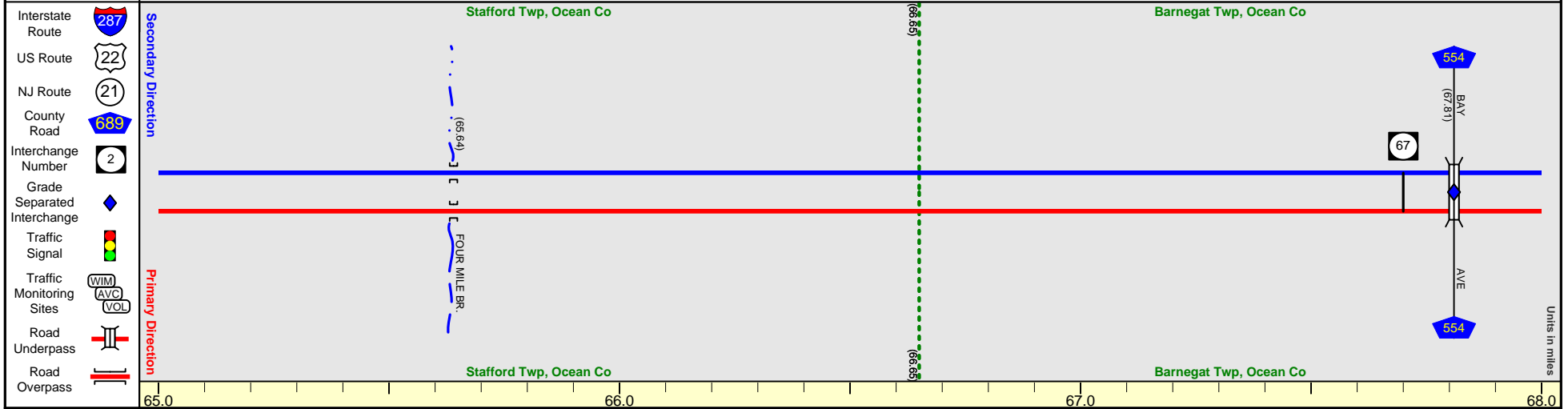
Date last inventoried: January 1997

GARDEN STATE PARKWAY (South to North)

Mile Posts: 65.000 - 68.000



Pavement	24
Shoulder	10
Number of Lanes	2
Speed Limit	65
Street Name	Garden State Parkway



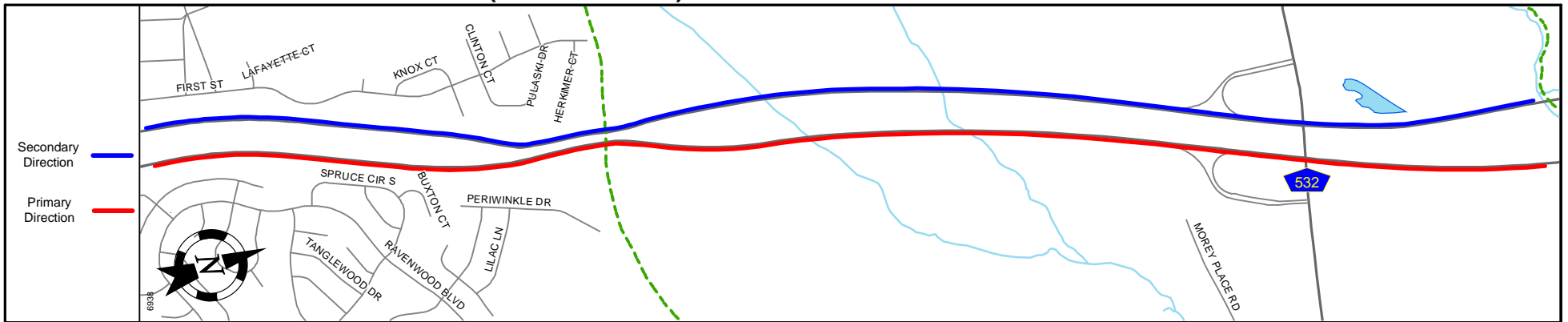
Street Name	Garden State Parkway
Jurisdiction	New Jersey Turnpike Authority
Functional Class	Urban Freeway/Expressway
Federal Aid - NHS Sy	NHS
Control Section	1500
Speed Limit	65
Number of Lanes	2
Med. Type	Unprotected
Med. Width	VAR
Pavement	24
Shoulder	10
Traffic Volume	
Traffic Sta. ID	
Structure No.	N/A
Enlarged Views	N/A

SRI = 0000444__

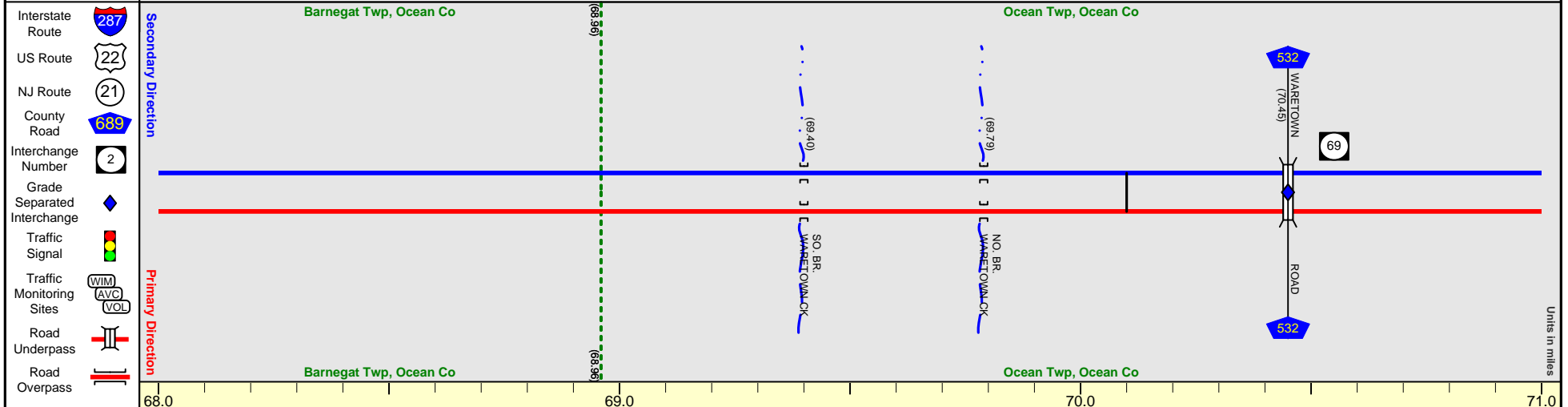
Date last inventoried: January 1997

GARDEN STATE PARKWAY (South to North)

Mile Posts: 68.000 - 71.000



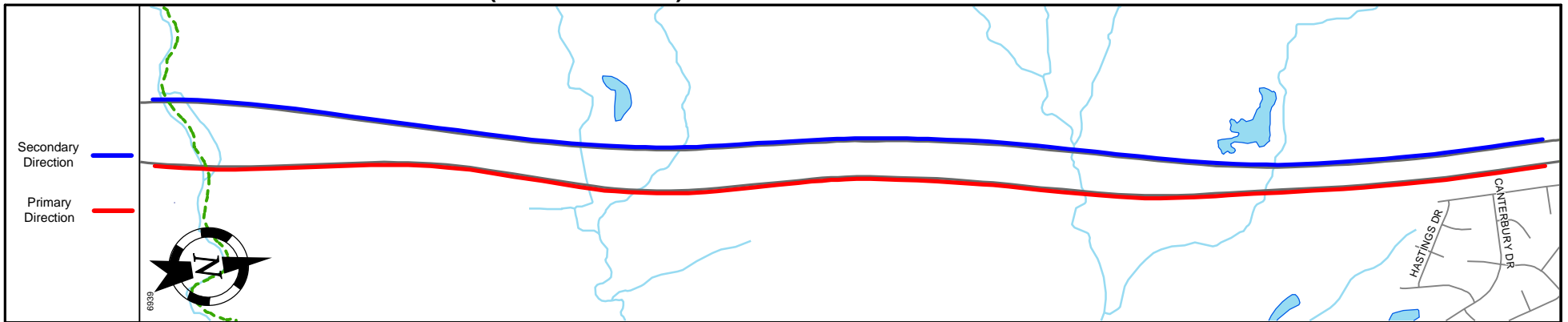
Pavement	24
Shoulder	10
Number of Lanes	2
Speed Limit	65
Street Name	Garden State Parkway



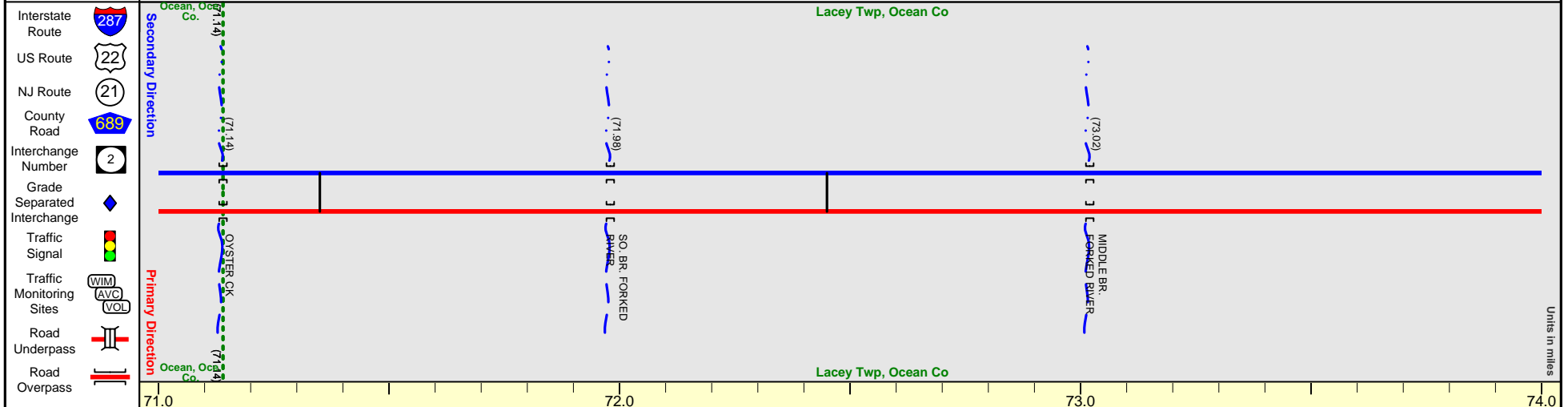
Street Name	Garden State Parkway	
Jurisdiction	New Jersey Turnpike Authority	
Functional Class	Urban Freeway/Expressway	Rural Principal Arterial
Federal Aid - NHS Sy	NHS	
Control Section	1500	
Speed Limit	65	
Number of Lanes	2	
Med. Type	Unprotected	
Med. Width	VAR	
Pavement	24	
Shoulder	10	
Traffic Volume		
Traffic Sta. ID		
Structure No.	N/A	N/A
Enlarged Views		

SRI = 0000444

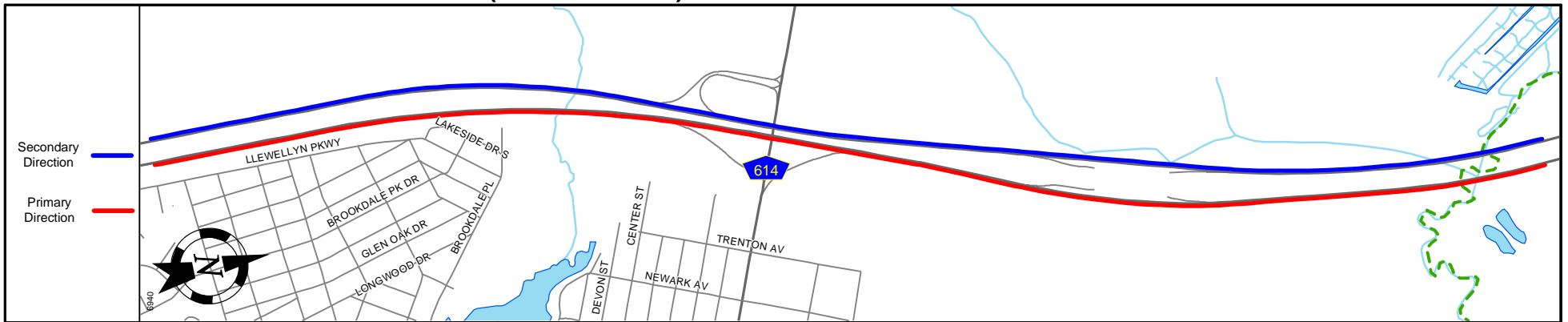
Date last inventoried: January 1997



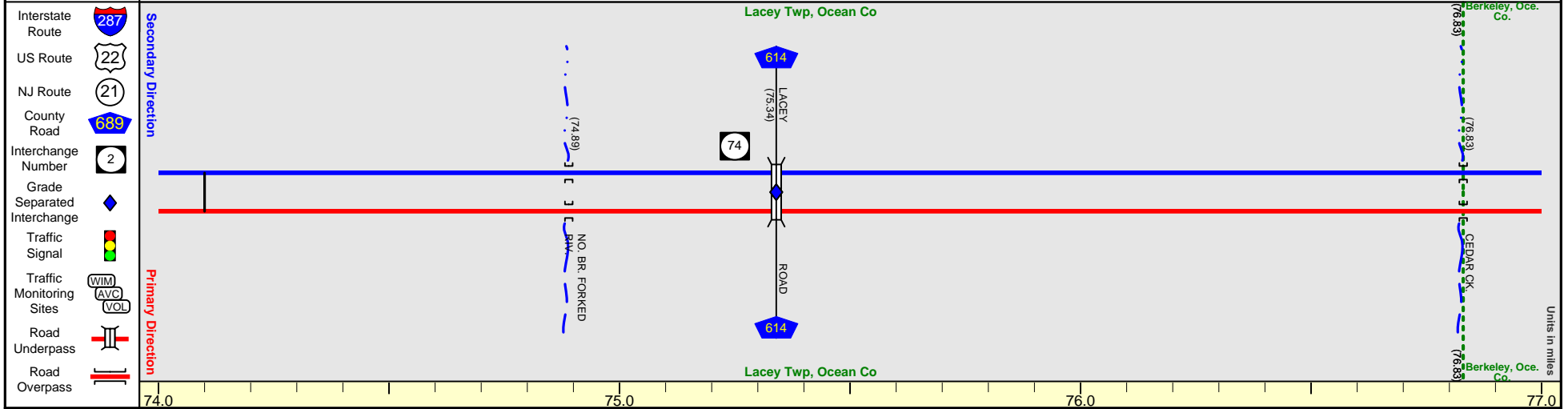
Pavement	24
Shoulder	10
Number of Lanes	2
Speed Limit	65
Street Name	Garden State Parkway



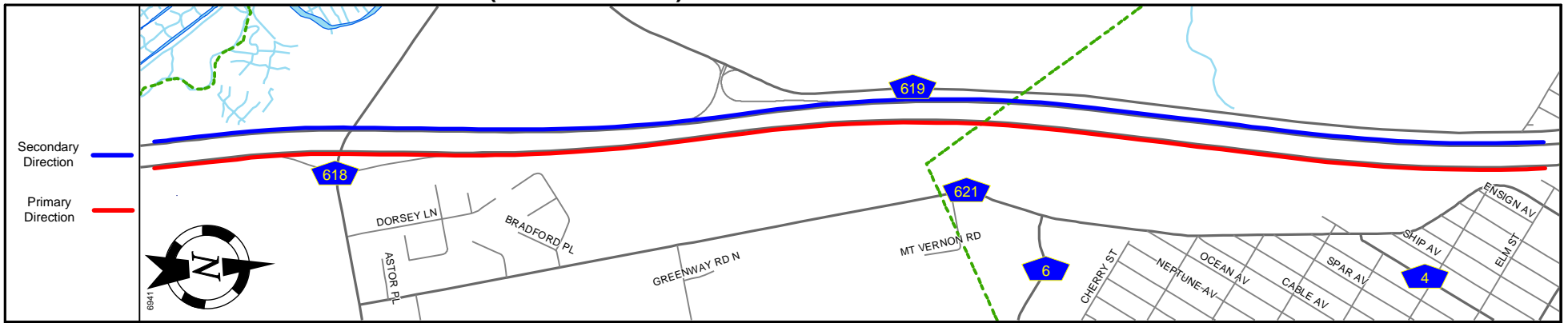
Street Name	Garden State Parkway
Jurisdiction	New Jersey Turnpike Authority
Functional Class	Rural Principal Arterial
Federal Aid - NHS Sy	NHS
Control Section	1500
Speed Limit	65
Number of Lanes	2
Med. Type	Unprotected
Med. Width	VAR
Pavement	24
Shoulder	10
Traffic Volume	
Traffic Sta. ID	
Structure No.	N/A
Enlarged Views	N/A



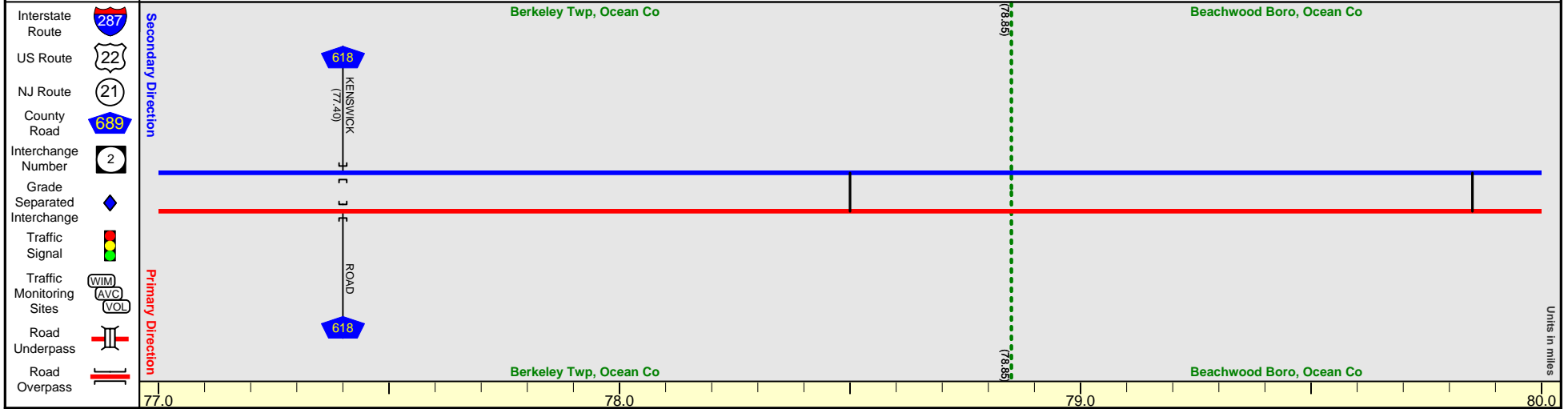
Pavement	24
Shoulder	10
Number of Lanes	2
Speed Limit	65
Street Name	Garden State Parkway



Street Name	Garden State Parkway	
Jurisdiction	New Jersey Turnpike Authority	
Functional Class	Urban Freeway/Expressway	
Federal Aid - NHS Sy	NHS	
Control Section	1500	
Speed Limit	65	
Number of Lanes	2	
Med. Type	Unprotected	
Med. Width	VAR	
Pavement	24	
Shoulder	10	
Traffic Volume		
Traffic Sta. ID		
Structure No.	360749N.49S	360768N.68S
Enlarged Views		



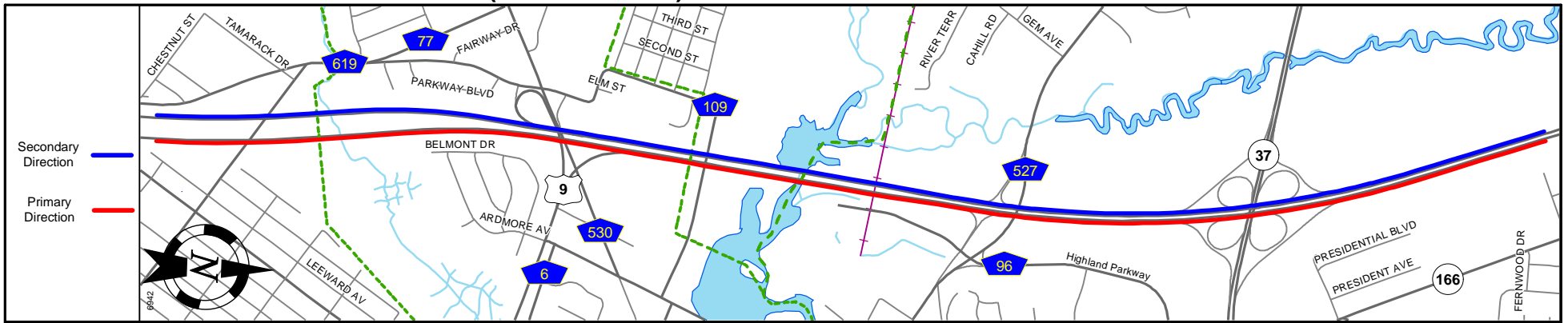
Pavement	24
Shoulder	10
Number of Lanes	2
Speed Limit	65
Street Name	Garden State Parkway



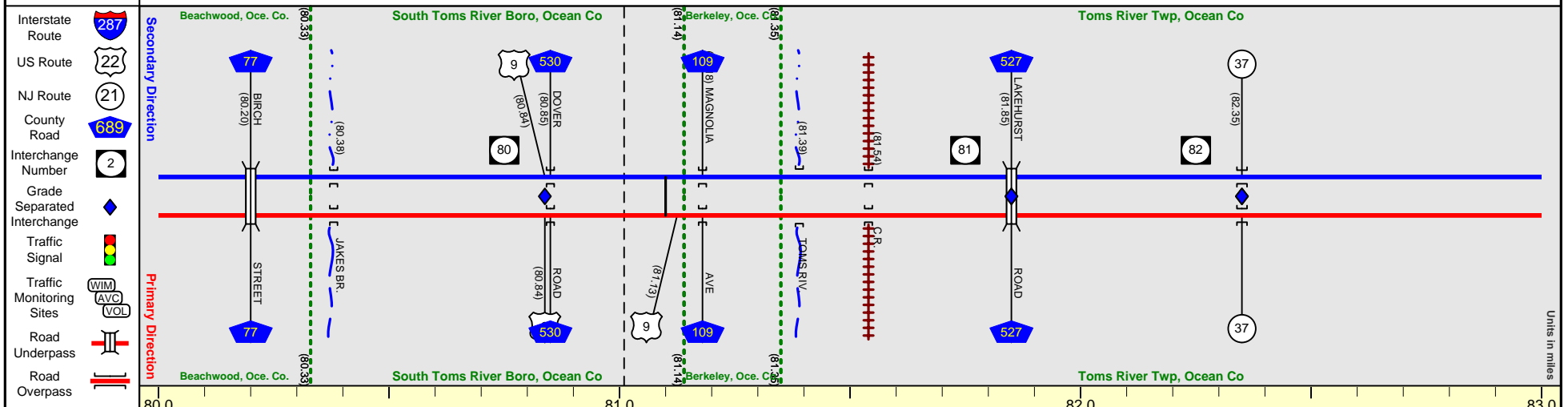
Street Name	Garden State Parkway
Jurisdiction	New Jersey Turnpike Authority
Functional Class	Urban Freeway/Expressway
Federal Aid - NHS Sy	NHS
Control Section	1500
Speed Limit	65
Number of Lanes	2
Med. Type	Unprotected
Med. Width	VAR
Pavement	24
Shoulder	10
Traffic Volume	
Traffic Sta. ID	
Structure No.	360774S 360774N
Enlarged Views	

GARDEN STATE PARKWAY (South to North)

Mile Posts: 80.000 - 83.000



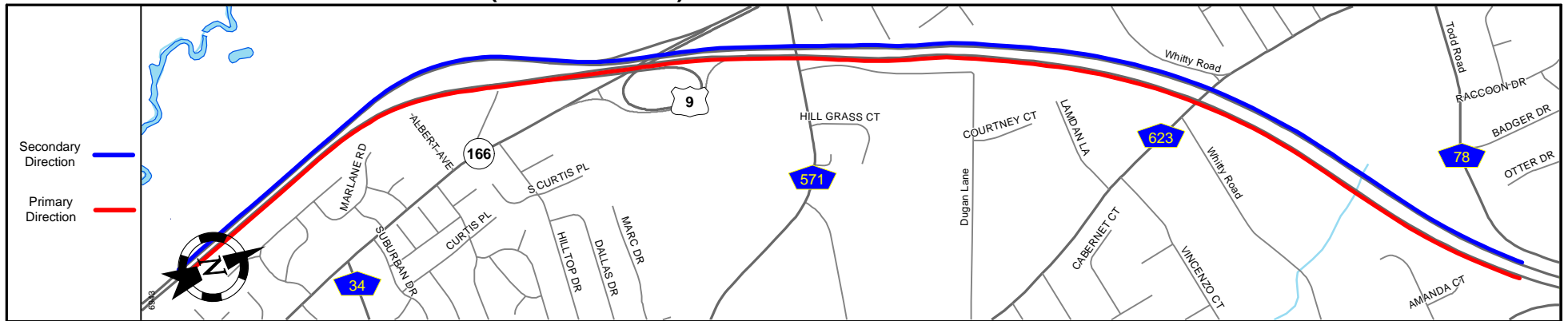
Pavement	24	36
Shoulder		10
Number of Lanes		2
Speed Limit	65	55
Street Name	Garden State Parkway	



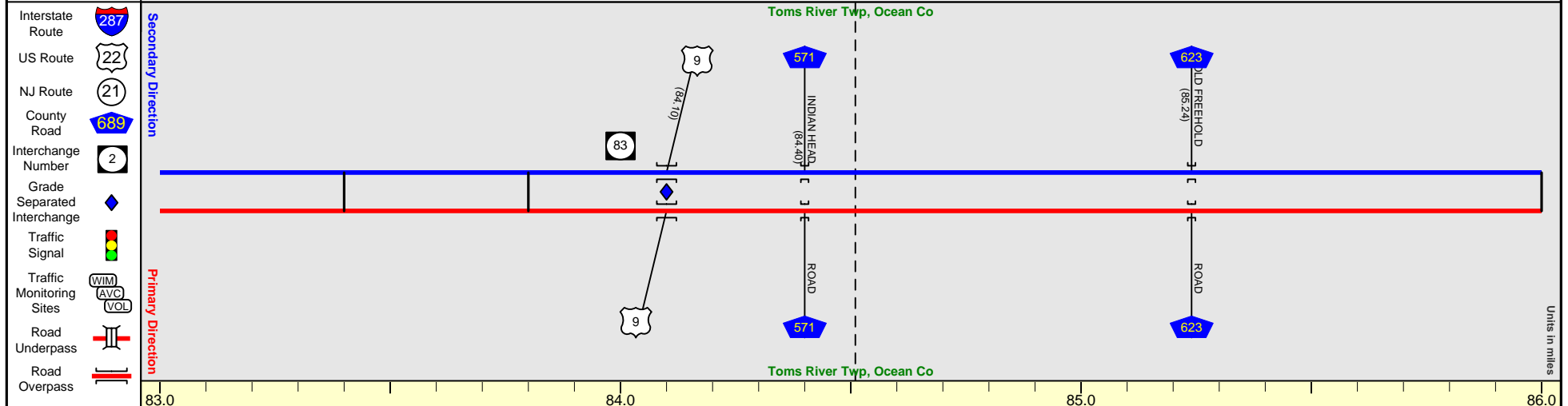
Street Name	Garden State Parkway	
Jurisdiction	New Jersey Turnpike Authority	
Functional Class	Urban Freeway/Expressway	
Federal Aid - NHS Sy	NHS	
Control Section	1500	
Speed Limit		55
Number of Lanes	2	3
Med. Type	Unprotected	
Med. Width	VAR	
Pavement	24	
Shoulder	10	
Traffic Volume		
Traffic Sta. ID		
Structure No.	N/A 360803S,804N 360809N,09S	360812S 360812N 360814S,814N 360815T N/A 360823S 360823N
Enlarged Views		

SRI = 0000444

Date last inventoried: January 1997



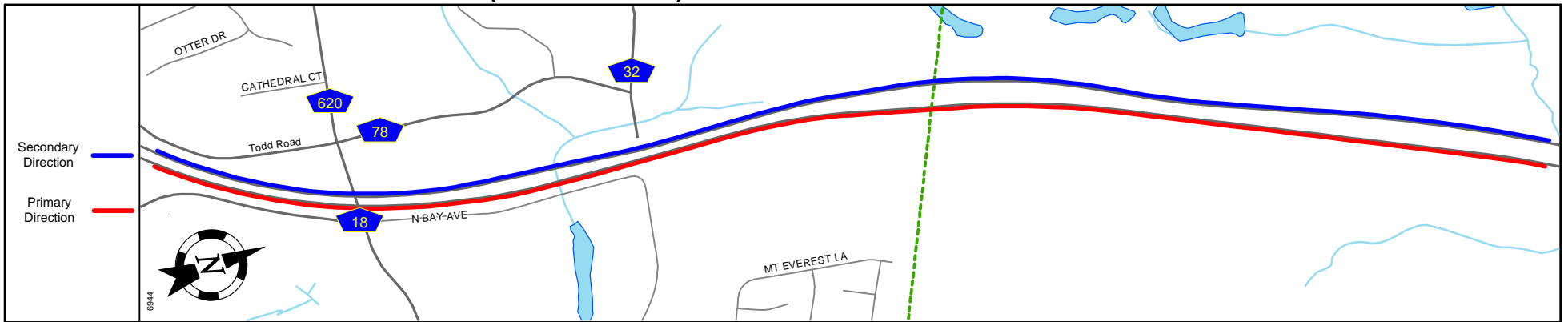
Pavement		36	
Shoulder	10		4
Number of Lanes		2	4
Speed Limit			55
Street Name	Garden State Parkway		



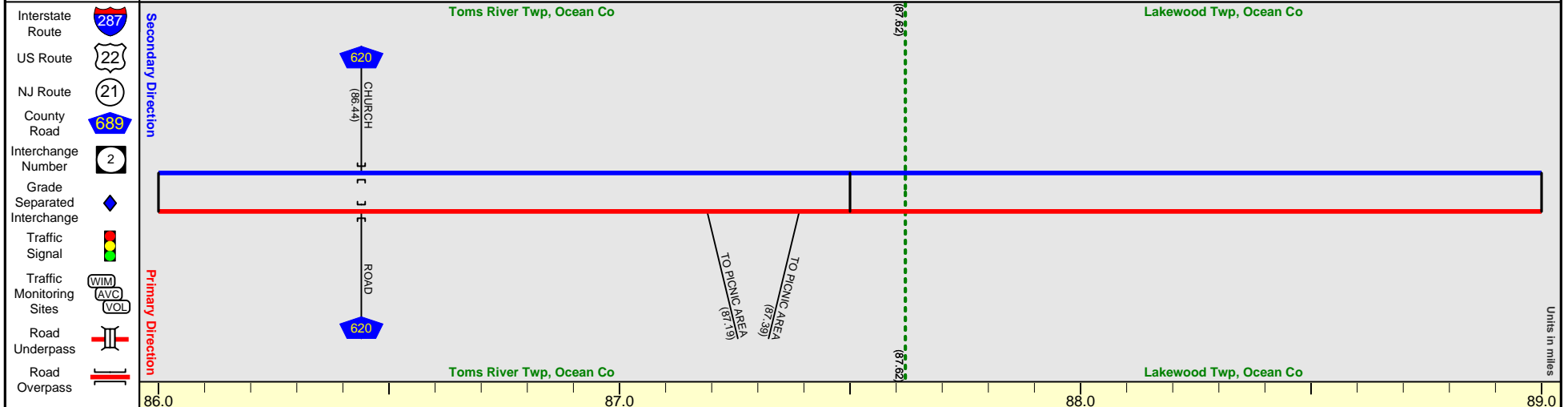
Street Name	Garden State Parkway		
Jurisdiction	New Jersey Turnpike Authority		
Functional Class	Urban Freeway/Expressway		
Federal Aid - NHS Sy	NH 51		
Control Section	15		
Speed Limit	55		
Number of Lanes	3		
Med. Type	Unprotected		
Med. Width	VA		
Pavement	24		36
Shoulder	10		4
Traffic Volume			
Traffic Sta. ID			
Structure No.	360841S 360841N	360844N,44S	360853S 360852N
Enlarged Views	See Enlarged View #40		

GARDEN STATE PARKWAY (South to North)

Mile Posts: 86.000 - 89.000



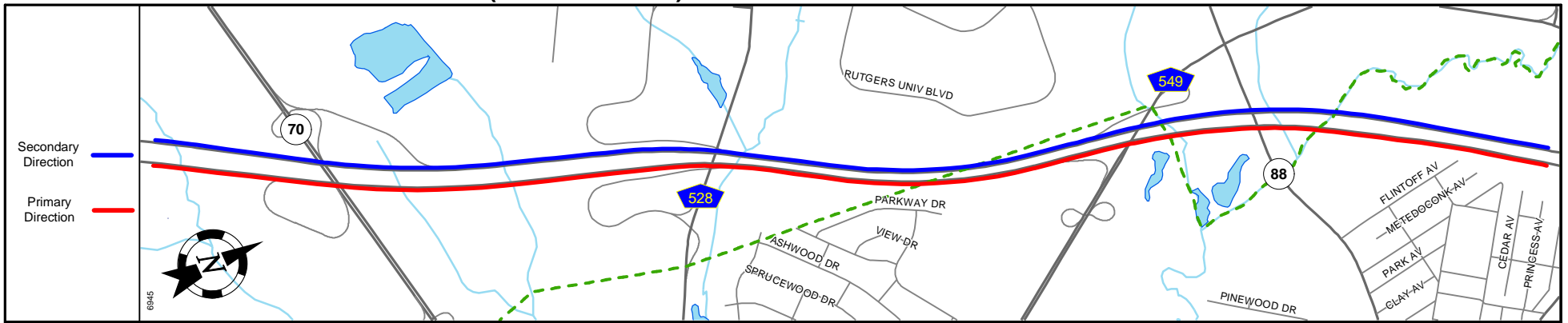
Pavement	36
Shoulder	4
Number of Lanes	4
Speed Limit	55
Street Name	Garden State Parkway



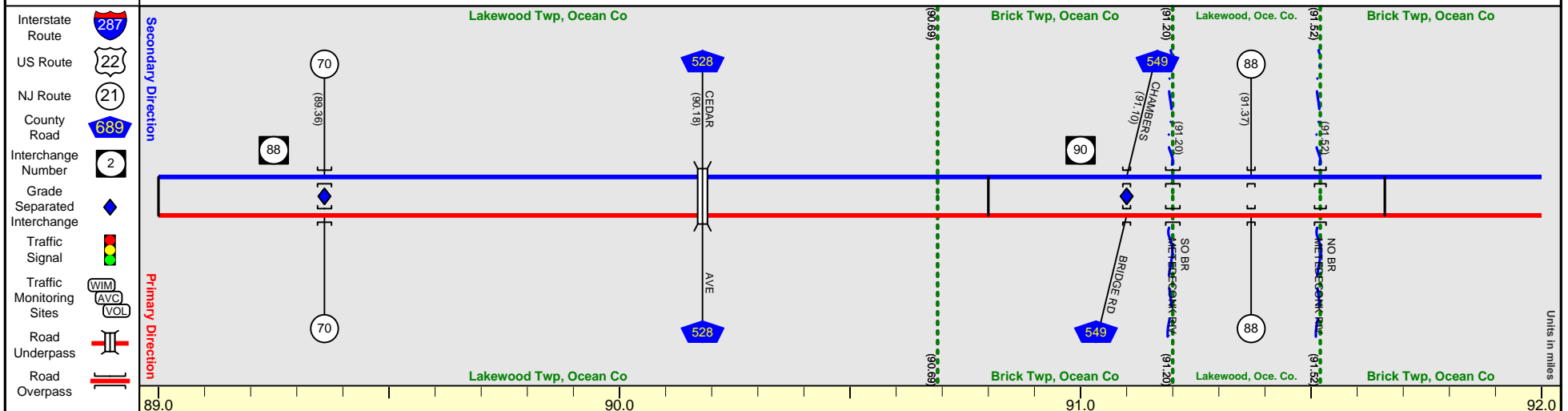
Street Name	Garden State Parkway
Jurisdiction	New Jersey Turnpike Authority
Functional Class	Urban Freeway/Expressway
Federal Aid - NHS Sy	NHS
Control Section	1500
Speed Limit	55
Number of Lanes	3
Med. Type	Unprotected
Med. Width	VAR
Pavement	36
Shoulder	4
Traffic Volume	
Traffic Sta. ID	
Structure No.	360864S 360864N
Enlarged Views	

SRI = 0000444

Date last inventoried: January 1997



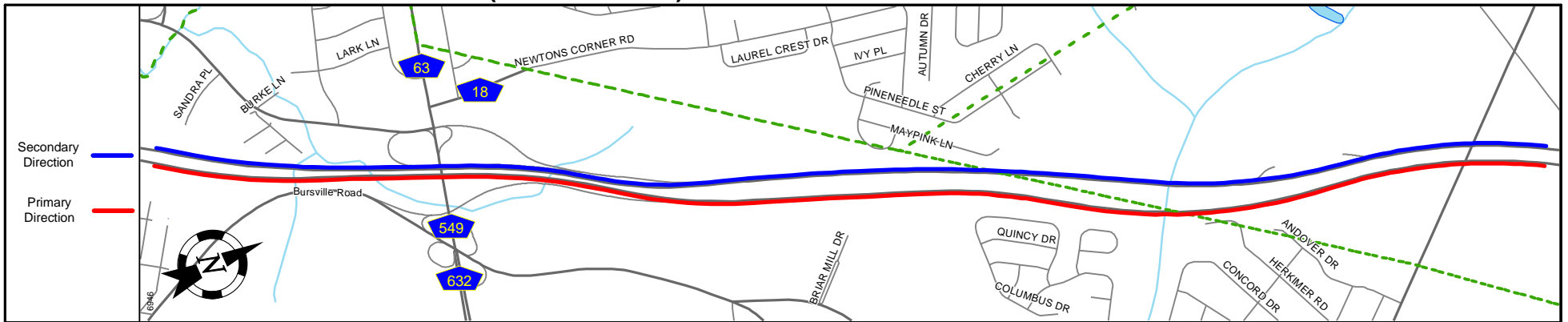
Pavement	36
Shoulder	4 + 5
Number of Lanes	4
Speed Limit	55
Street Name	Garden State Parkway



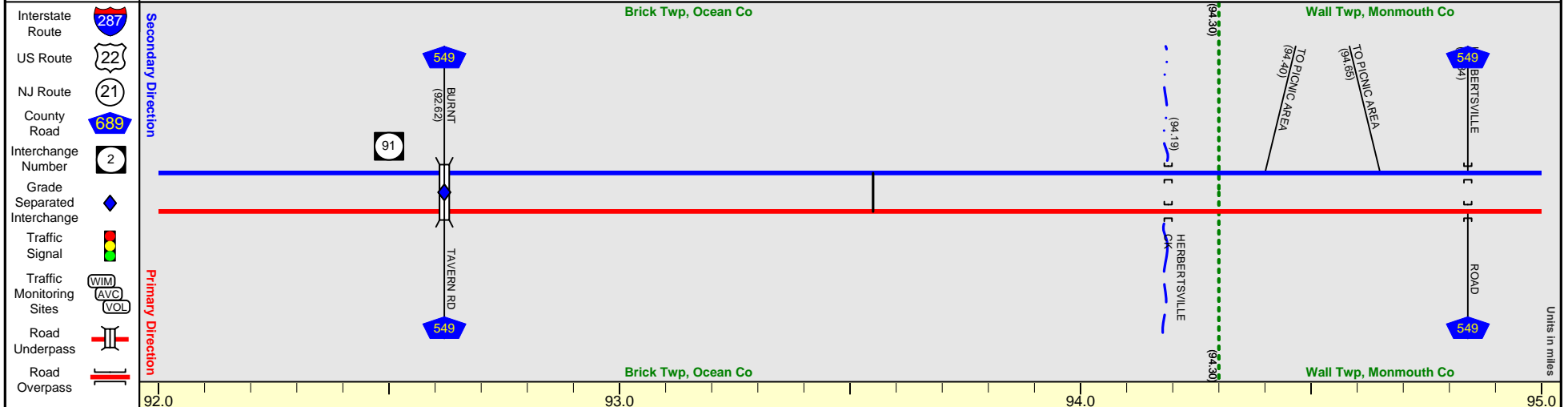
Street Name	Garden State Parkway		
Jurisdiction	New Jersey Turnpike Authority		
Functional Class	Urban Freeway/Expressway		
Federal Aid - NHS Sy	NHS		
Control Section	1500		
Speed Limit	55		
Number of Lanes	3		
Med. Type	Unprotected		
Med. Width	VAR		
Pavement	36		
Shoulder	4		
Traffic Volume			
Traffic Sta. ID			
Structure No.	360894N,893S	N/A	360911N,11S 109099C 360912S,912N 360914N,914S 360915S,915N
Enlarged Views			

GARDEN STATE PARKWAY (South to North)

Mile Posts: 92.000 - 95.000



Pavement	36	48
Shoulder	5	10
Number of Lanes	4	3
Speed Limit	55	
Street Name	Garden State Parkway	



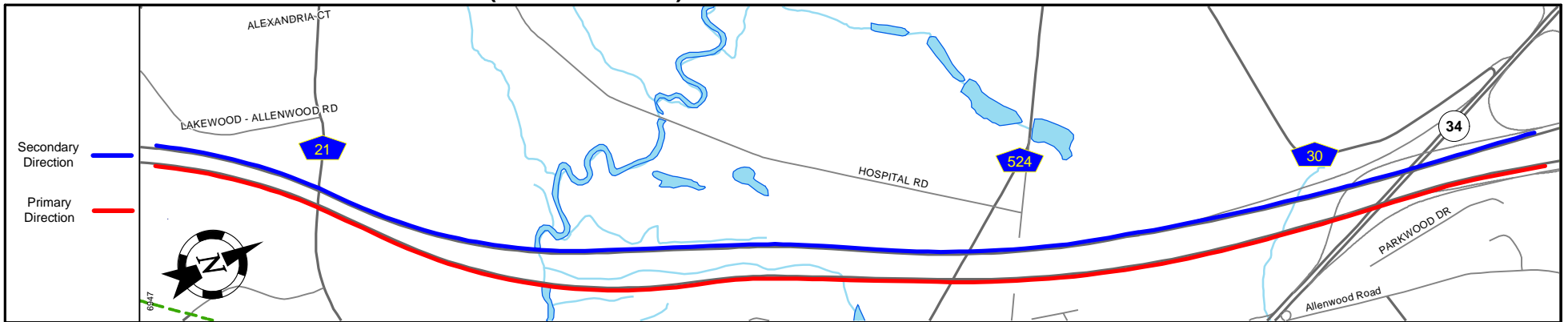
Street Name	Garden State Parkway	
Jurisdiction	New Jersey Turnpike Authority	
Functional Class	Urban Freeway/Expressway	
Federal Aid - NHS Sy	NHS	
Control Section	1500	1504
Speed Limit	55	
Number of Lanes	3	4
Med. Type	Unprotected	
Med. Width	VAR	
Pavement	36	48
Shoulder	4	10
Traffic Volume		
Traffic Sta. ID		
Structure No.	N/A	360948S 360948N
Enlarged Views		

SRI = 0000444

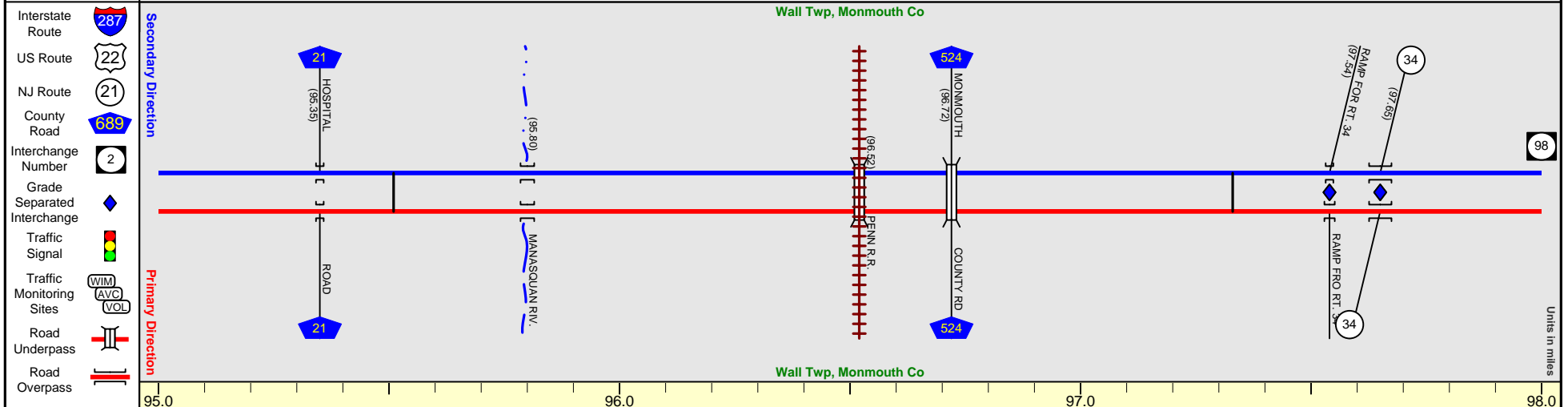
Date last inventoried: January 1997

GARDEN STATE PARKWAY (South to North)

Mile Posts: 95.000 - 98.000



Pavement	48
Shoulder	10
Number of Lanes	3
Speed Limit	55
Street Name	Garden State Parkway



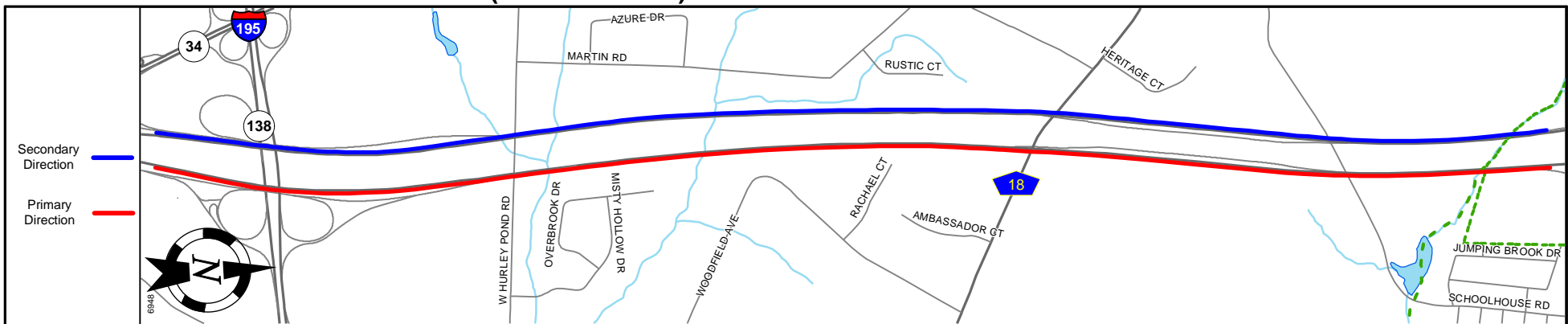
Street Name	Garden State Parkway	
Jurisdiction	New Jersey Turnpike Authority	
Functional Class	Urban Freeway/Expressway	
Federal Aid - NHS Sy	NHS	
Control Section	1504	
Speed Limit	55	
Number of Lanes	4	3
Med. Type	Unprotected	
Med. Width	VAR	
Pavement	48	
Shoulder	10	
Traffic Volume		
Traffic Sta. ID		
Structure No.	360954S 360954N	360958S, 959N N/A N/A 360976S 360975N
Enlarged Views	See Enlarged View #18	

SRI = 0000444

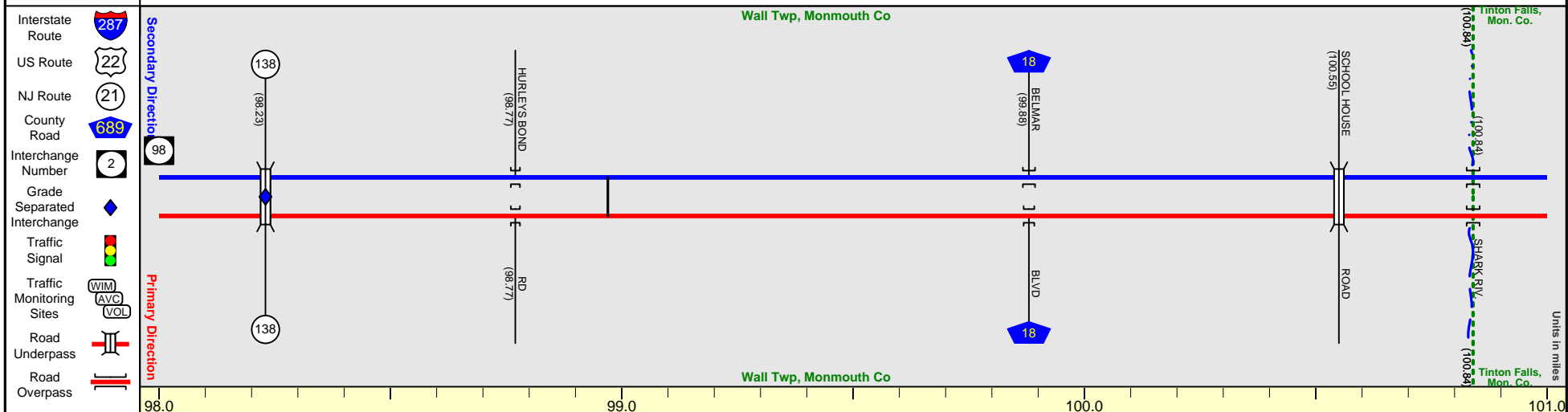
Date last inventoried: January 1997

GARDEN STATE PARKWAY (South to North)

Mile Posts: 98.000 - 101.000



Pavement	48	
Shoulder	10	
Number of Lanes	3	4
Speed Limit	55	65
Street Name	Garden State Parkway	



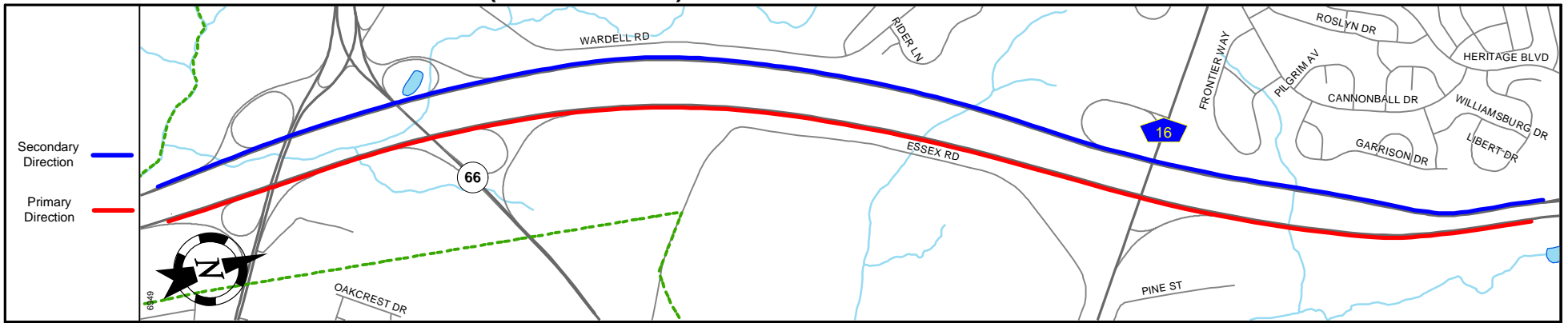
Street Name	Garden State Parkway	
Jurisdiction	New Jersey Turnpike Authority	
Functional Class	Urban Freeway/Expressway	Urban Freeway/Expressway
Federal Aid - NHS Sy	NHS	
Control Section	1504	
Speed Limit	55	65
Number of Lanes	3	4
Med. Type	Unprotected	
Med. Width	VAR	
Pavement	48	
Shoulder	10	
Traffic Volume		
Traffic Sta. ID		
Structure No.	GSP360982	360988N 360987S
Enlarged Views	See Enlarged View #18	See Enlarged View #56

SRI = 0000444

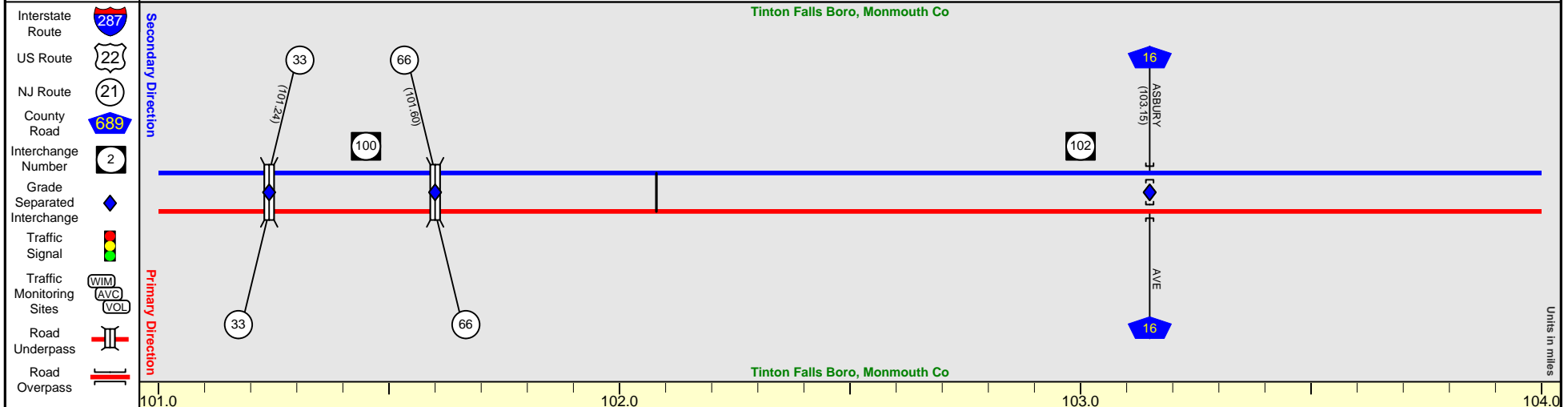
Date last inventoried: January 1997

GARDEN STATE PARKWAY (South to North)

Mile Posts: 101.000 - 104.000



Pavement	48
Shoulder	10
Number of Lanes	4
Speed Limit	65
Street Name	Garden State Parkway



Street Name	Garden State Parkway
Jurisdiction	New Jersey Turnpike Authority
Functional Class	Urban Freeway/Expressway
Federal Aid - NHS Sy	NHS
Control Section	1300
Speed Limit	65
Number of Lanes	4
Med. Type	Unprotected
Med. Width	VAR
Pavement	48
Shoulder	10
Traffic Volume	
Traffic Sta. ID	
Structure No.	3610135 GSP361016N 361032S 361032N
Enlarged Views	See Enlarged View #56

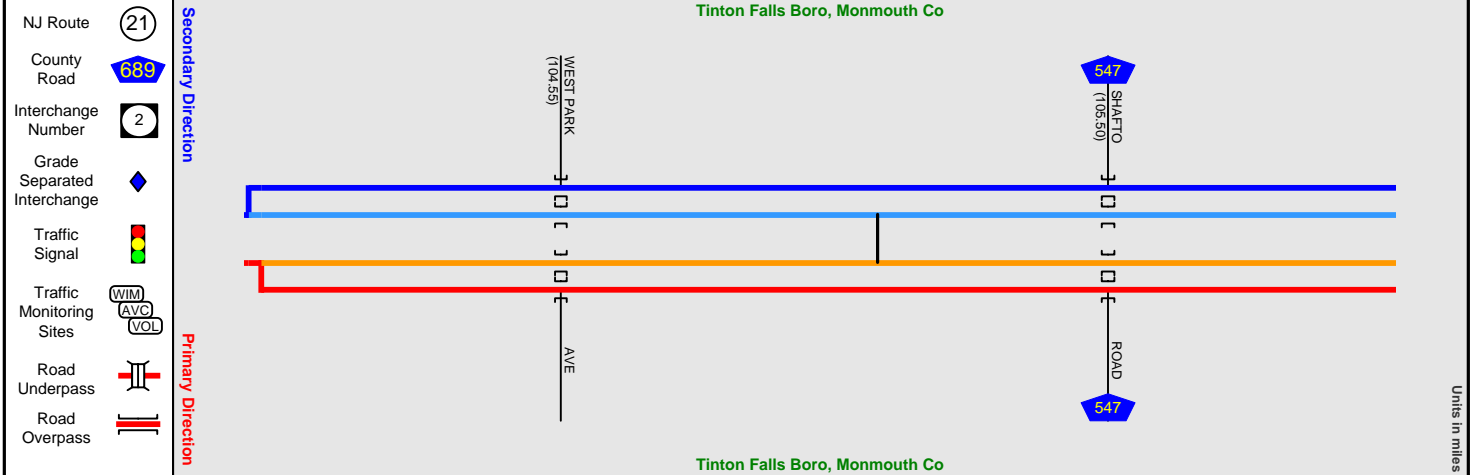
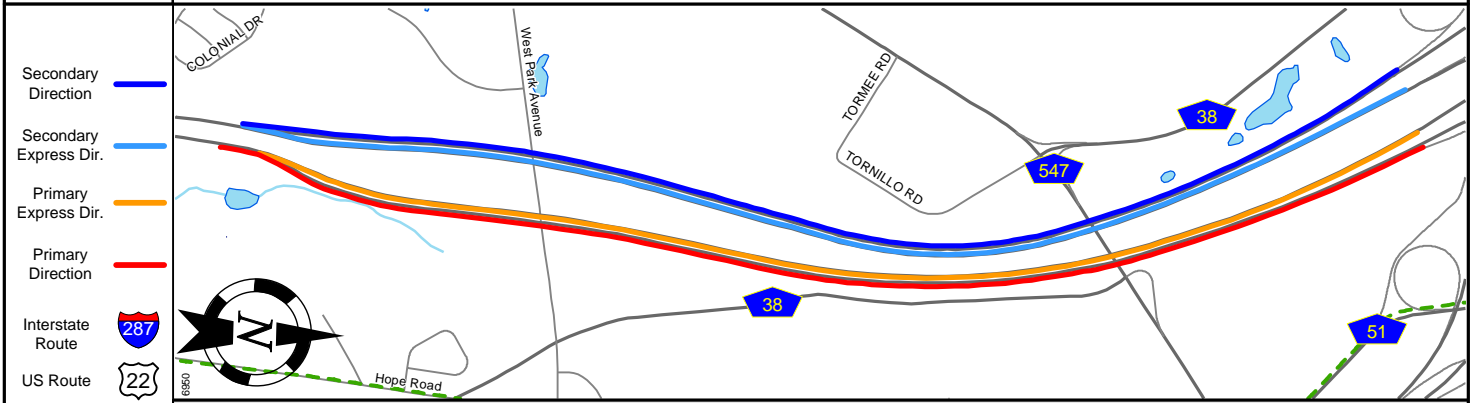
SRI = 0000444

Date last inventoried: January 1997

GARDEN STATE PARKWAY (South to North)

Mile Posts: 104.000 - 106.000

Local	Shoulder	10	
	Pavement	48	36
	Number of Lanes	4	3
	Shoulder	0	
Median Type			
Median Width			
Express	Shoulder	6	
	Pavement	24	
	Number of Lanes	2	
	Shoulder	5	
Structure No.	361045E	361054E,55O	
Street Name	Garden State Parkway		
Median Width			
Median Type			



MILES	104.0	105.0	106.0
-------	-------	-------	-------

Street Name	Garden State Parkway		
Jurisdiction	New Jersey Turnpike Authority		
Functional Class	Urban Freeway/Expressway		
Federal Aid - NHS Sy	NHS		
Control Section	1300		
Speed Limit	65		
Express	Shoulder	5	
	Number of Lanes	2	
	Pavement	24	
	Shoulder	8	
Median Type	Unprotected		
Median Width	VAR		
Local	Shoulder	0	
	Number of Lanes	4	3
	Pavement	48	36
	Shoulder	10	
Structure No.	361045O		
Traffic Volume			
Traffic Sta. ID			
Enlarged Views			See Enlarged View #53


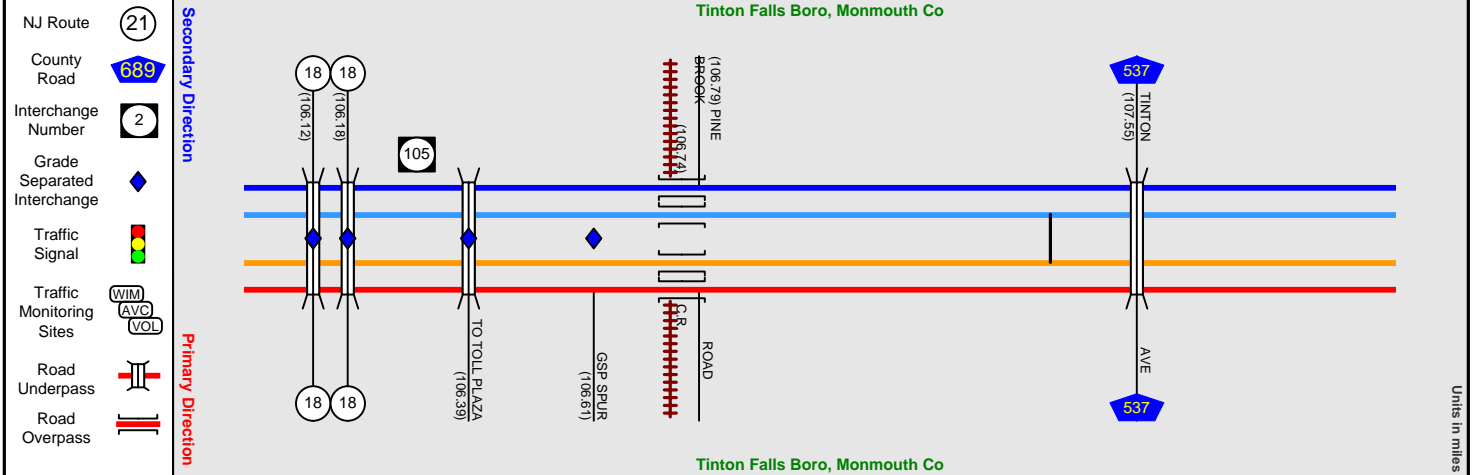
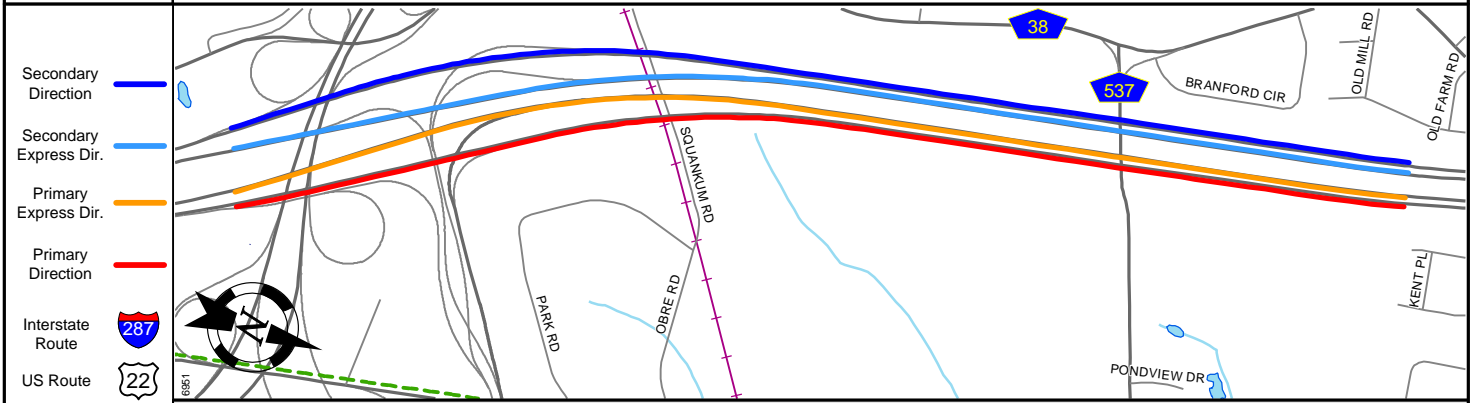
SRI = 0000444

Date last inventoried: January 1997

GARDEN STATE PARKWAY (South to North)

Mile Posts: 106.000 - 108.000

Local	Shoulder	10
	Pavement	36
	Number of Lanes	3
	Shoulder	0
Median Type		
Median Width		
Express	Shoulder	6
	Pavement	24
	Number of Lanes	2
	Shoulder	5
Structure No.	1329168	361067E
Street Name	Garden State Parkway	
Median Width		
Median Type		



Street Name	Garden State Parkway	
Jurisdiction	New Jersey Turnpike Authority	
Functional Class	Urban Freeway/Expressway	
Federal Aid - NHS Sy	NHS	STRAHNET Conn.
Control Section	1300	
Speed Limit	65	
Express	Shoulder	5
	Number of Lanes	2
	Pavement	24
	Shoulder	8
Median Type	Unprotected	
Median Width	VAR	
Local	Shoulder	0
	Number of Lanes	3
	Pavement	36
	Shoulder	10
Structure No.	1329169	N/A
Traffic Volume	3610680	
Traffic Sta. ID	N/A	
Enlarged Views	See Enlarged View #53	

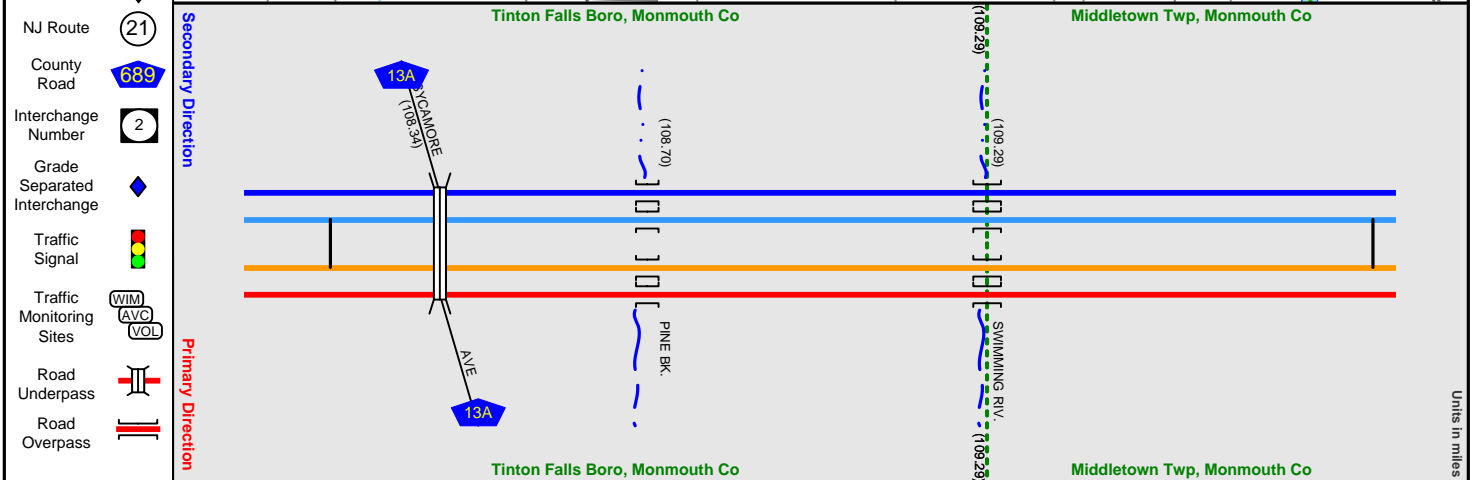
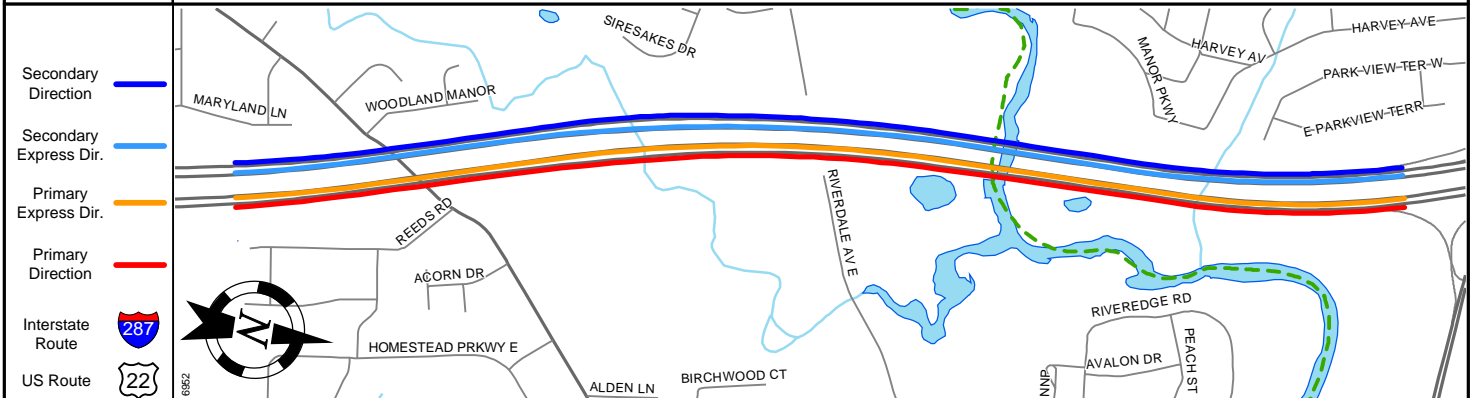
SRI = 0000444

Date last inventoried: January 1997

GARDEN STATE PARKWAY (South to North)

Mile Posts: 108.000 - 110.000

Local	Shoulder	10
	Pavement	36
	Number of Lanes	3
	Shoulder	0
Median Type		
Median Width		
Express	Shoulder	6
	Pavement	24
	Number of Lanes	2
	Shoulder	5
Structure No.	361087E	361093E
Street Name	Garden State Parkway	
Median Width		
Median Type		



MILES		108.0	109.0	110.0
Street Name		Garden State Parkway		
Jurisdiction		New Jersey Turnpike Authority		
Functional Class		Urban Freeway/Expressway		
Federal Aid - NHS Sy		STRAHNET Conn.		
Control Section		1300		
Speed Limit		65		
Express	Shoulder	5		
	Number of Lanes	2		
	Pavement	24		
	Shoulder	8		
Median Type		Unprotected		
Median Width		VAR		
Local	Shoulder	0		
	Number of Lanes	3		
	Pavement	36		
	Shoulder	10		
Structure No.	N/A			
Traffic Volume				
Traffic Sta. ID				
Enlarged Views				

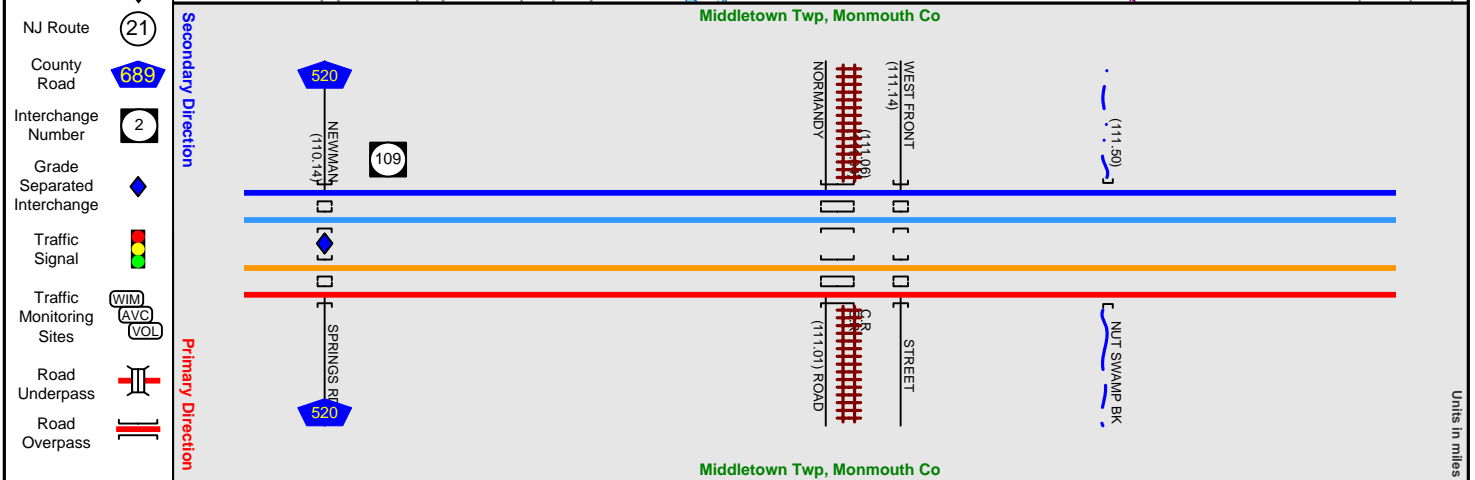
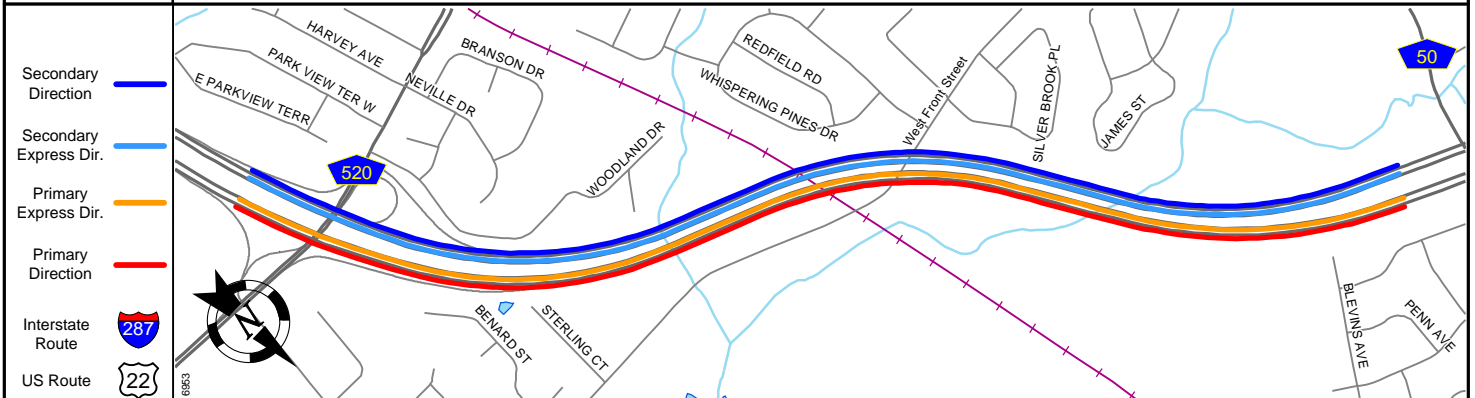
SRI = 0000444

Date last inventoried: January 1997

GARDEN STATE PARKWAY (South to North)

Mile Posts: 110.000 - 112.000

Local	Shoulder	10
	Pavement	36
	Number of Lanes	3
	Shoulder	0
Median Type		
Median Width		
Express	Shoulder	6
	Pavement	24
	Number of Lanes	2
	Shoulder	5
Structure No.	361101E	361109E 361111E
Street Name	Garden State Parkway	
Median Width		
Median Type		



MILES	110.0	111.0	112.0
-------	-------	-------	-------

Street Name	Garden State Parkway	
Jurisdiction	New Jersey Turnpike Authority	
Functional Class	Urban Freeway/Expressway	
Federal Aid - NHS Sy	STRAHNET Conn.	
Control Section	1300	
Speed Limit	65	
Express	Shoulder	5
	Number of Lanes	2
	Pavement	24
	Shoulder	8
Median Type	Unprotected	
Median Width	VAR	
Local	Shoulder	0
	Number of Lanes	3
	Pavement	36
Shoulder	10	
Structure No.	3611010	3611100 3611110
Traffic Volume		N/A
Traffic Sta. ID		
Enlarged Views		

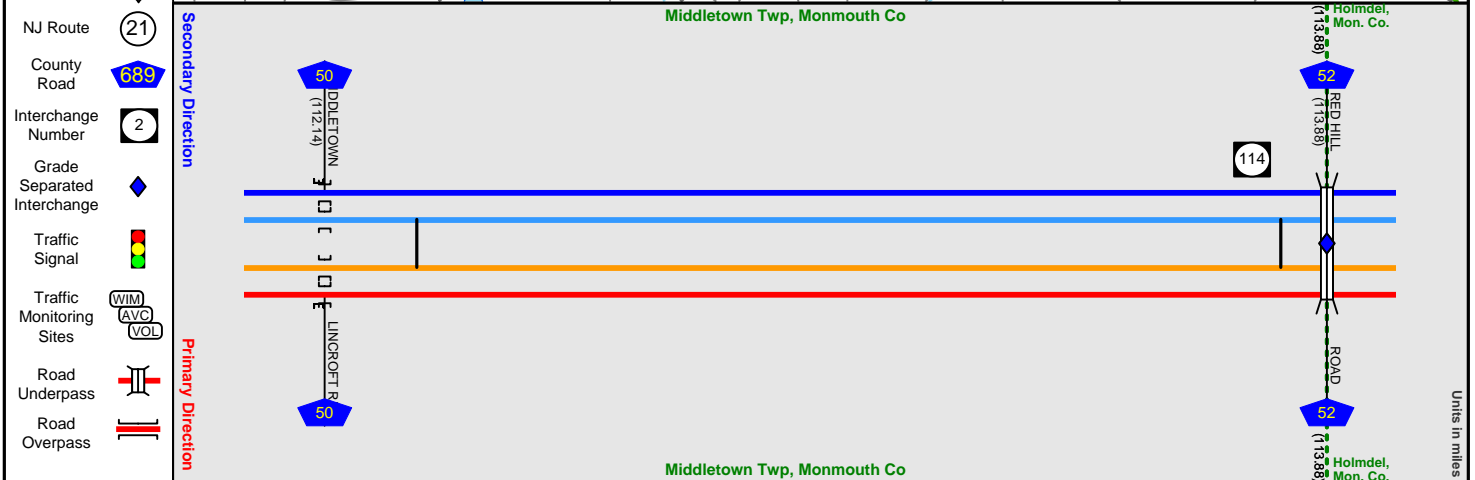
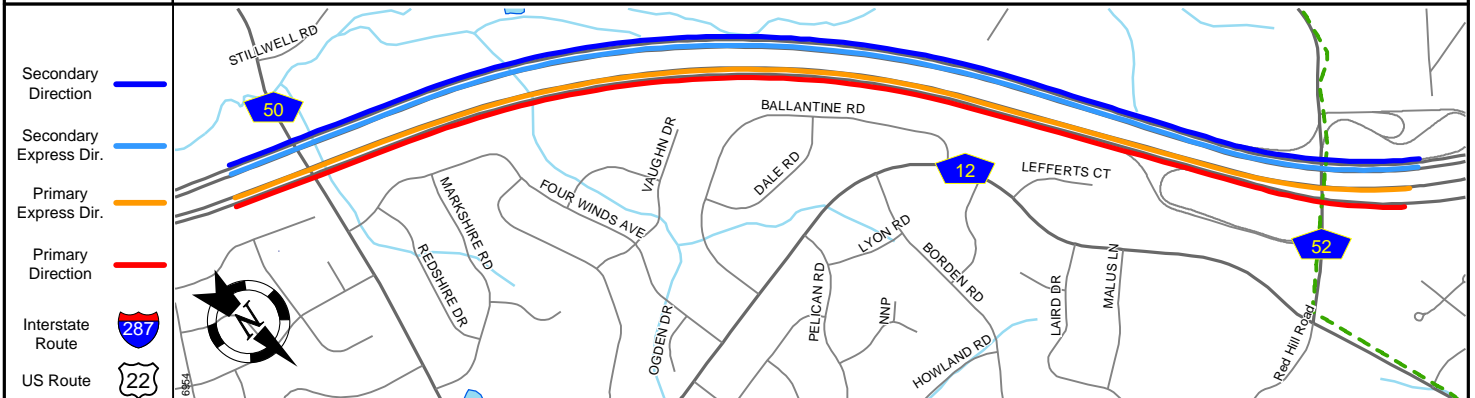
SRI = 0000444

Date last inventoried: January 1997

GARDEN STATE PARKWAY (South to North)

Mile Posts: 112.000 - 114.000

Local	Shoulder	10
	Pavement	36
	Number of Lanes	3
	Shoulder	0
Median Type		
Median Width		
Express	Shoulder	6
	Pavement	24
	Number of Lanes	2
	Shoulder	5
Structure No.		361121E
Street Name		Garden State Parkway
Median Width		
Median Type		



MILES	112.0	113.0	114.0
-------	-------	-------	-------

Street Name		Garden State Parkway
Jurisdiction		New Jersey Turnpike Authority
Functional Class		Urban Freeway/Expressway
Federal Aid - NHS Sy		STRAHNET Conn.
Control Section		1300
Speed Limit		65
Express	Shoulder	5
	Number of Lanes	2
	Pavement	24
	Shoulder	8
Median Type		Unprotected
Median Width		VAR
Local	Shoulder	0
	Number of Lanes	3
	Pavement	36
	Shoulder	10
Structure No.		3611210
Traffic Volume		N/A
Traffic Sta. ID		
Enlarged Views		

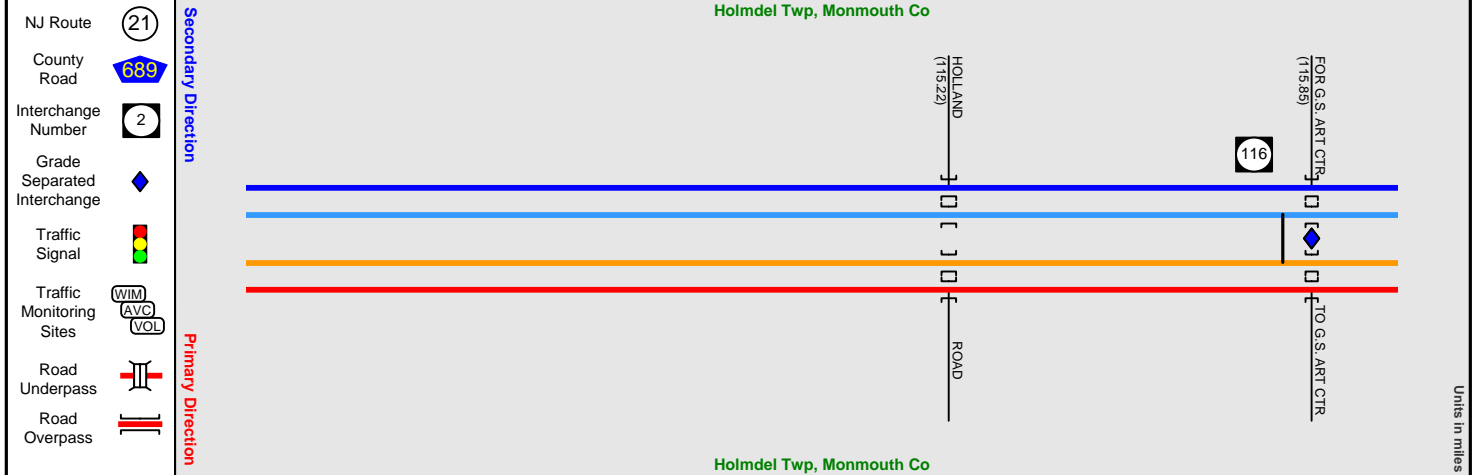
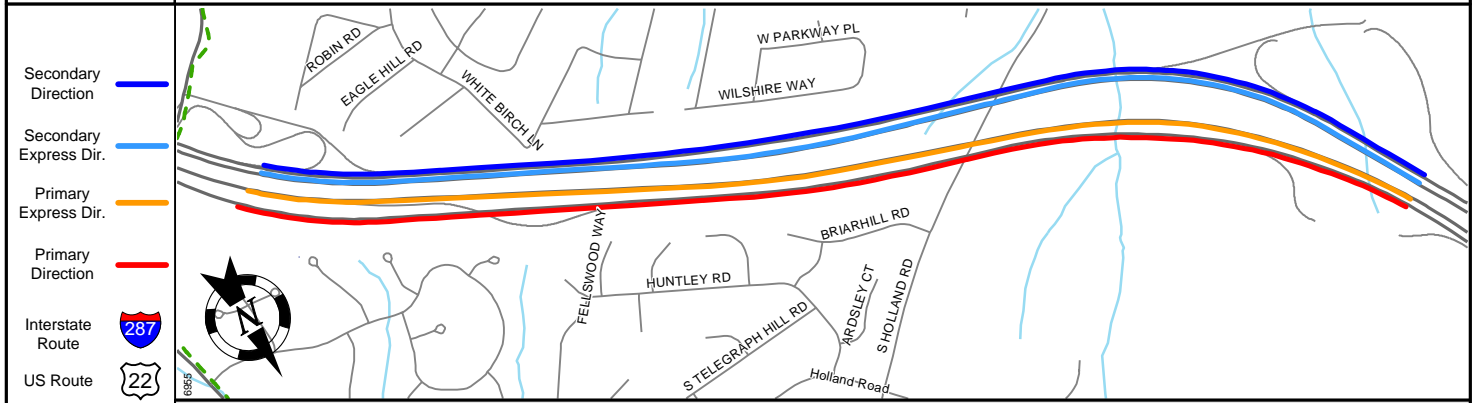
SRI = 0000444

Date last inventoried: January 1997

GARDEN STATE PARKWAY (South to North)

Mile Posts: 114.000 - 116.000

Local	Shoulder	10
	Pavement	36
	Number of Lanes	3
	Shoulder	0 + 2
Median Type		
Median Width		
Express	Shoulder	6
	Pavement	24
	Number of Lanes	2
	Shoulder	5
Structure No.	361152E	361158E
Street Name	Garden State Parkway	
Median Width		
Median Type		



MILES	114.0	115.0	116.0
-------	-------	-------	-------

Street Name	Garden State Parkway	
Jurisdiction	New Jersey Turnpike Authority	
Functional Class	Urban Freeway/Expressway	
Federal Aid - NHS Sy	STRAHNET Conn.	
Control Section	1300	
Speed Limit	65	
Express	Shoulder	5
	Number of Lanes	2
	Pavement	24
	Shoulder	8
Median Type	Unprotected	
Median Width	VAR	
Local	Shoulder	0 + 2
	Number of Lanes	3
	Pavement	36
	Shoulder	10
Structure No.	361152O	361158O
Traffic Volume		
Traffic Sta. ID		
Enlarged Views		

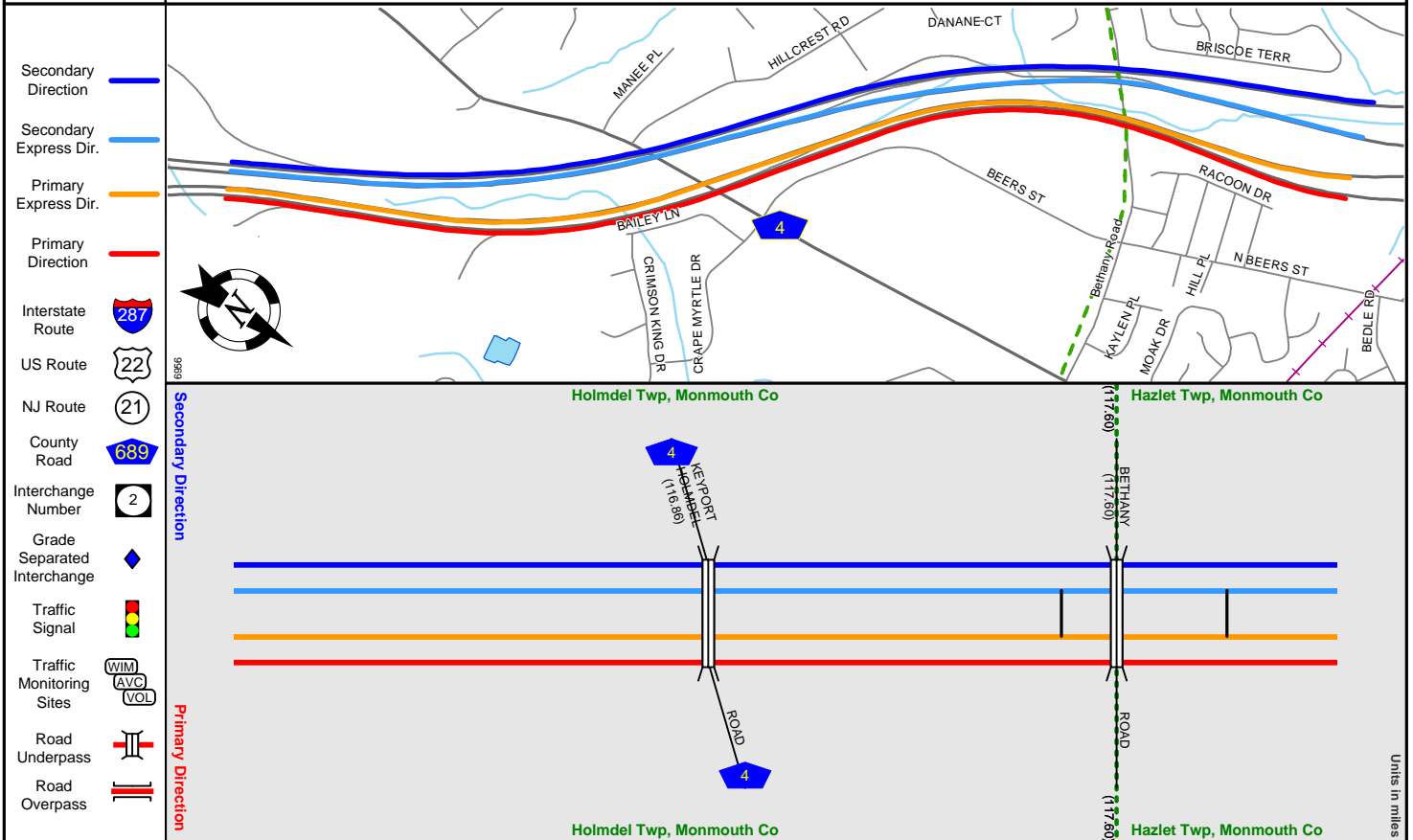
SRI = 0000444

Date last inventoried: January 1997

GARDEN STATE PARKWAY (South to North)

Mile Posts: 116.000 - 118.000

Local	Shoulder	10	
	Pavement	36	
	Number of Lanes	3	
	Shoulder	2	
Median Type			
Median Width			
Express	Shoulder	6	8
	Pavement	24	36
	Number of Lanes	2	3
	Shoulder	5	2
Structure No.			
Street Name		Garden State Parkway	
Median Width			
Median Type			



MILES	116.0	117.0	118.0
-------	-------	-------	-------

Street Name		Garden State Parkway	
Jurisdiction		New Jersey Turnpike Authority	
Functional Class		Urban Freeway/Expressway	
Federal Aid - NHS Sy		STRAHNET Conn.	
Control Section		1300	
Speed Limit		65	
Express	Shoulder	5	2
	Number of Lanes	2	3
	Pavement	24	36
	Shoulder	8	
Median Type		Unprotected	
Median Width		VAR	
Local	Shoulder	2	
	Number of Lanes	3	
	Pavement	36	
	Shoulder	10	
Structure No.		N/A	
Traffic Volume		N/A	
Traffic Sta. ID			
Enlarged Views			

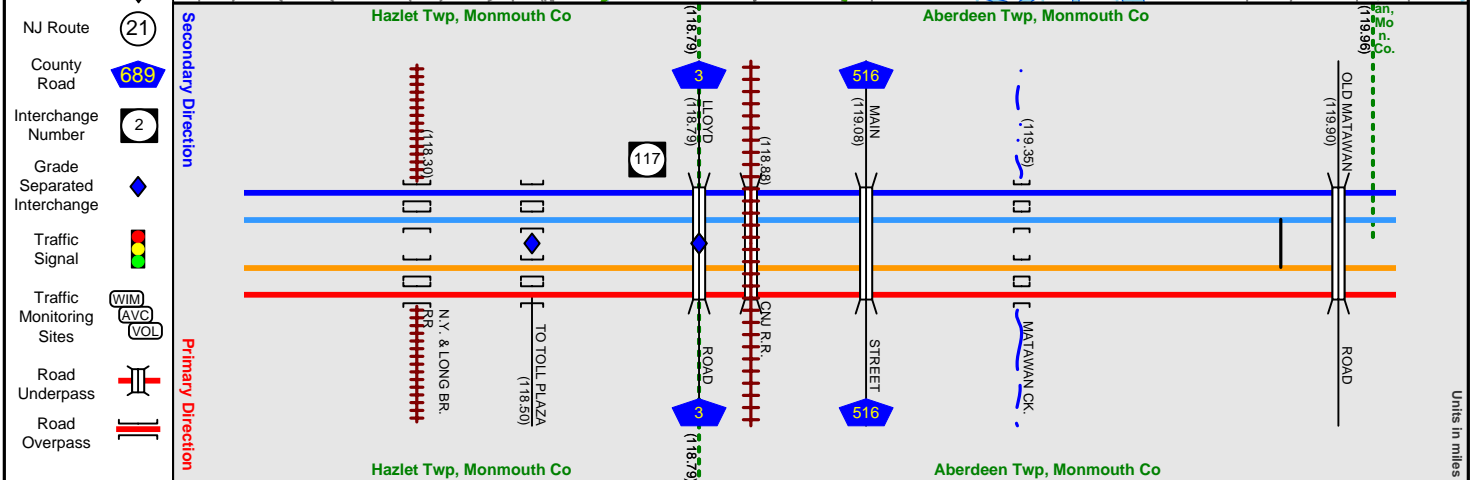
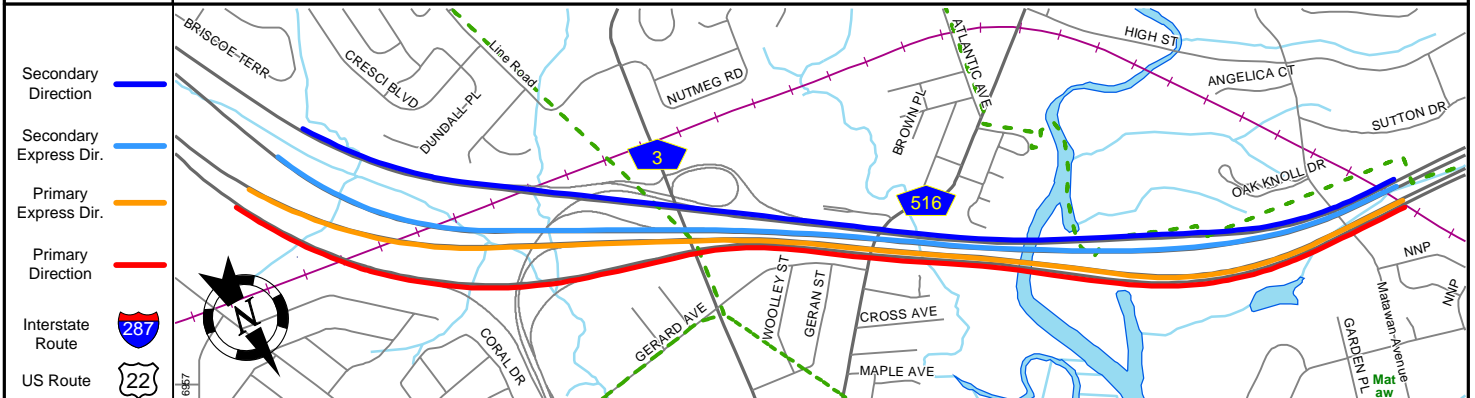
SRI = 0000444

Date last inventoried: January 1997

GARDEN STATE PARKWAY (South to North)

Mile Posts: 118.000 - 120.000

Local	Shoulder	10
	Pavement	36
	Number of Lanes	3
	Shoulder	2
Median Type		
Median Width		
Express	Shoulder	8
	Pavement	36
	Number of Lanes	3
	Shoulder	2
Structure No.	361183E 361185E	361192E
Street Name	Garden State Parkway	
Median Width		
Median Type		



MILES		118.0	119.0	120.0
Street Name		Garden State Parkway		
Jurisdiction		New Jersey Turnpike Authority		
Functional Class		Urban Freeway/Expressway		
Federal Aid - NHS Sy		STRAHNET Conn.		
Control Section		1300		
Speed Limit		65		
Express	Shoulder	2		
	Number of Lanes	3		
	Pavement	36		
	Shoulder	8		
Median Type		Unprotected		
Median Width		VAR		
Local	Shoulder	2		
	Number of Lanes	3		
	Pavement	36		
	Shoulder	10		
Structure No.	361185U	N/A	N/A	N/A
Traffic Volume				
Traffic Sta. ID				
Enlarged Views				

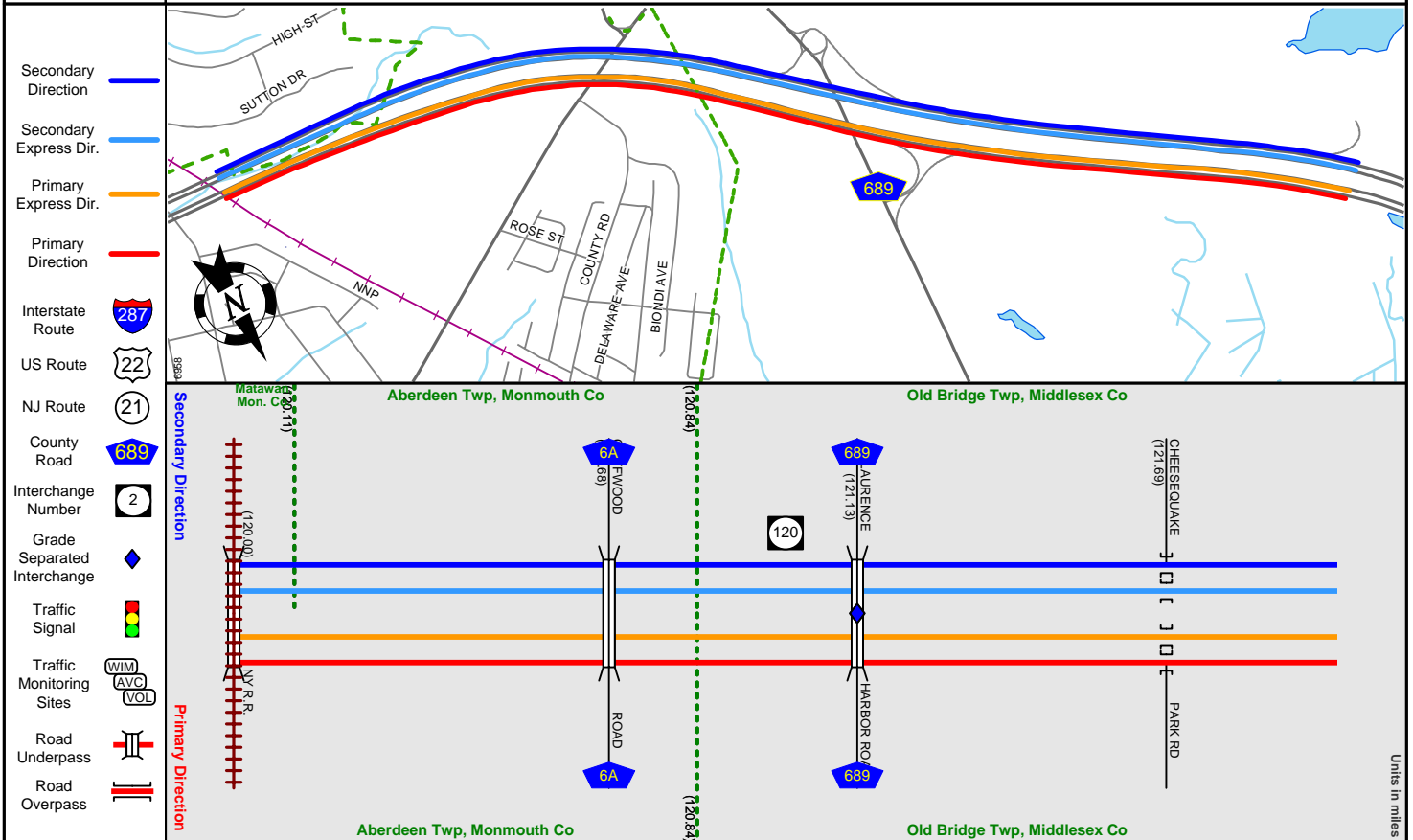
SRI = 0000444

Date last inventoried: January 1997

GARDEN STATE PARKWAY (South to North)

Mile Posts: 120.000 - 122.000

Local	Shoulder	10
	Pavement	36
	Number of Lanes	3
	Shoulder	2
Median Type		
Median Width		
Express	Shoulder	8
	Pavement	36
	Number of Lanes	3
	Shoulder	2
Structure No.		361215E
Street Name		Garden State Parkway
Median Width		
Median Type		



MILES		120.0	121.0	122.0
Street Name		Garden State Parkway		
Jurisdiction		New Jersey Turnpike Authority		
Functional Class		Urban Freeway/Expressway		
Federal Aid - NHS Sy		STRAHNET Conn.		
Control Section		1300	1200	
Speed Limit		65		
Express	Shoulder	2		
	Number of Lanes	3		
	Pavement	36		
	Shoulder	8		
Median Type		Unprotected		
Median Width		VAR		
Local	Shoulder	2		
	Number of Lanes	3		
	Pavement	36		
	Shoulder	10		
Structure No.		N/A	N/A	3612170
Traffic Volume				
Traffic Sta. ID				
Enlarged Views				

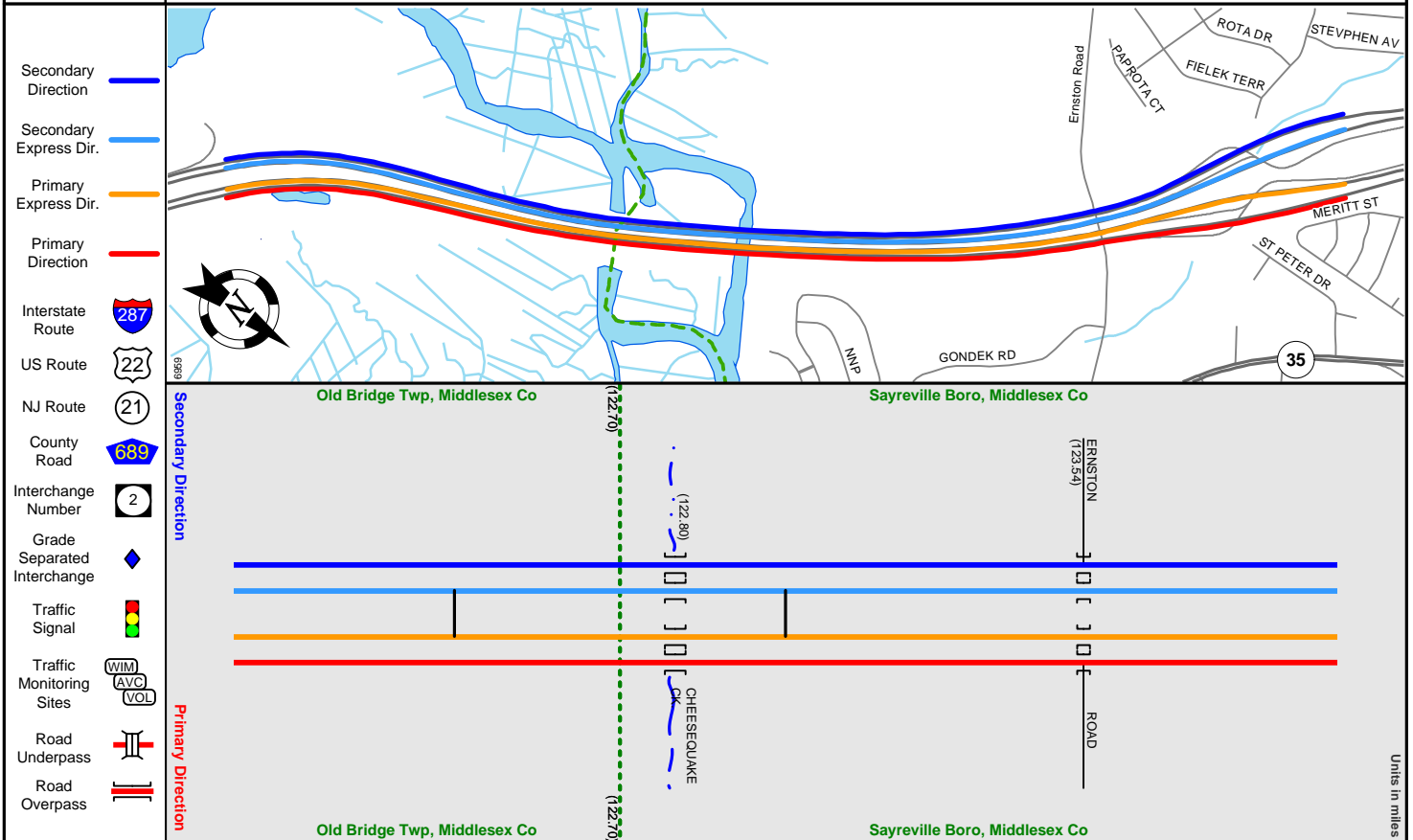
SRI = 0000444

Date last inventoried: January 1997

GARDEN STATE PARKWAY (South to North)

Mile Posts: 122.000 - 124.000

Local	Shoulder	10
	Pavement	36
	Number of Lanes	3
	Shoulder	2
Median Type		
Median Width		
Express	Shoulder	8
	Pavement	36
	Number of Lanes	3
	Shoulder	2
Structure No.	361228E	361235E
Street Name	Garden State Parkway	
Median Width		
Median Type		



MILES		122.0	123.0	124.0
Street Name	Garden State Parkway			
Jurisdiction	New Jersey Turnpike Authority			
Functional Class	Urban Freeway/Expressway			
Federal Aid - NHS Sy	STRAHNET Conn.			
Control Section	1200			
Speed Limit	65		45	
Express	Shoulder	2		
	Number of Lanes	3		
	Pavement	36		
	Shoulder	8		
Median Type	Unprotected		Positive	
Median Width	VAR		2	
Local	Shoulder	2		
	Number of Lanes	3		
	Pavement	36		
	Shoulder	10		
Structure No.	3612360			
Traffic Volume				
Traffic Sta. ID				
Enlarged Views				

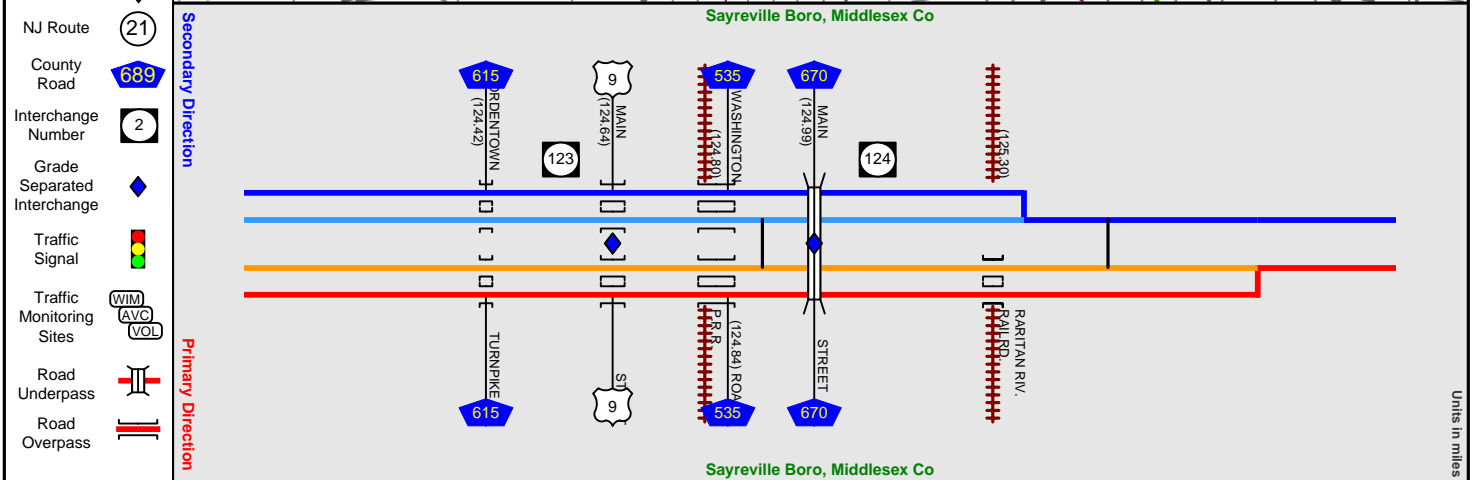
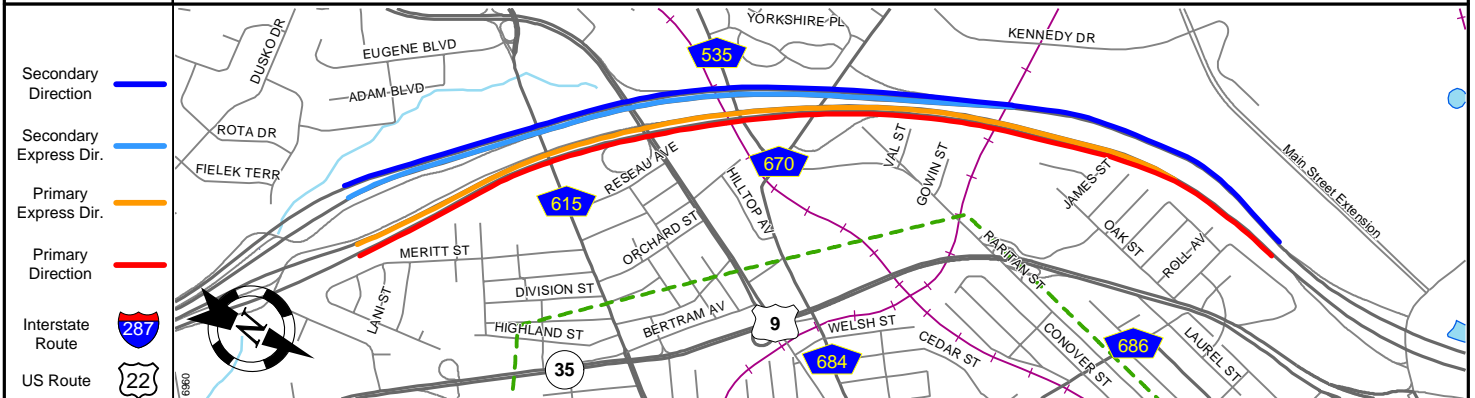
SRI = 0000444

Date last inventoried: January 1997

GARDEN STATE PARKWAY (South to North)

Mile Posts: 124.000 - 126.000

Local	Shoulder	10		
	Pavement	36		
	Number of Lanes	3		
	Shoulder	2		
Median Type				
Median Width				
Express	Shoulder	8		
	Pavement	36		
	Number of Lanes	3		
	Shoulder	2		
Structure No.	361243E	361245E	361247E	
Street Name	Garden State Parkway			
Median Width				
Median Type				



MILES	124.0	125.0	126.0
-------	-------	-------	-------

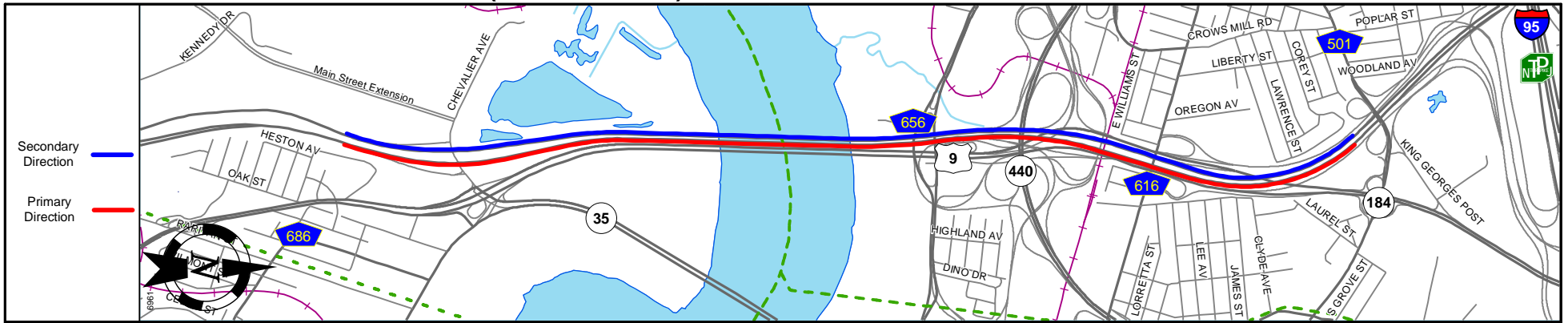
Street Name	Garden State Parkway			
Jurisdiction	New Jersey Turnpike Authority			
Functional Class	Urban Freeway/Expressway			
Federal Aid - NHS Sy	STRAHNET Conn.			
Control Section	1200			
Speed Limit	45			
Express	Shoulder	2		
	Number of Lanes	3		
	Pavement	36		
	Shoulder	8		
Median Type	Positive			
Median Width	2			
Local	Shoulder	2		
	Number of Lanes	3		
	Pavement	36		
	Shoulder	10		
Structure No.	3612440	3612460	3612480	N/A
Traffic Volume	361253S,254O			
Traffic Sta. ID				
Enlarged Views				

SRI = 0000444

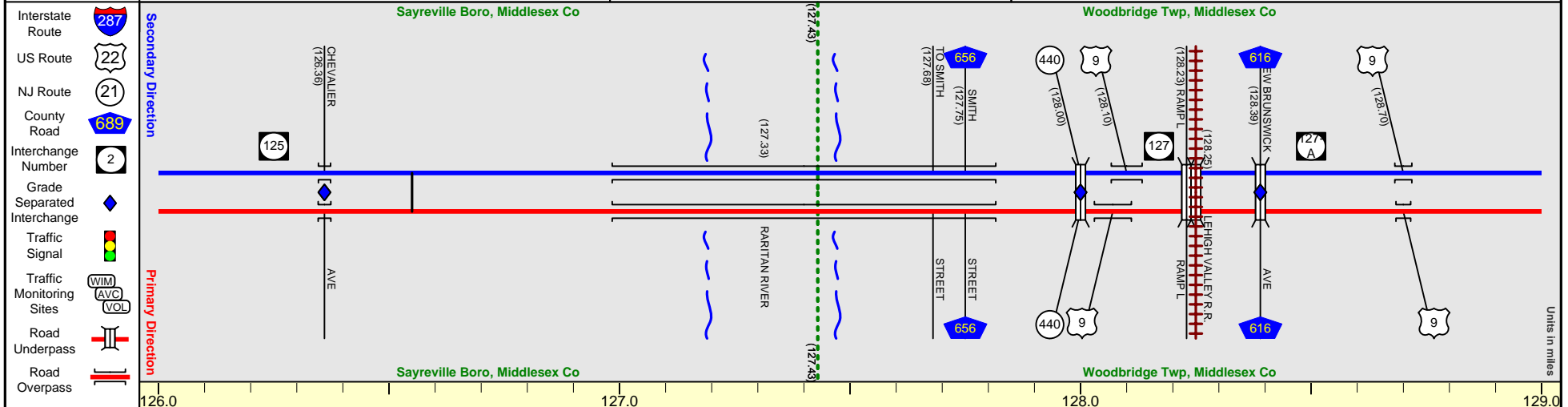
Date last inventoried: January 1997

GARDEN STATE PARKWAY (South to North)

Mile Posts: 126.000 - 129.000



Pavement	36	72	60
Shoulder		10	
Number of Lanes	3	6	5
Speed Limit	45		55
Street Name	Garden State Parkway	Governor Driscoll Bridge	Garden State Parkway



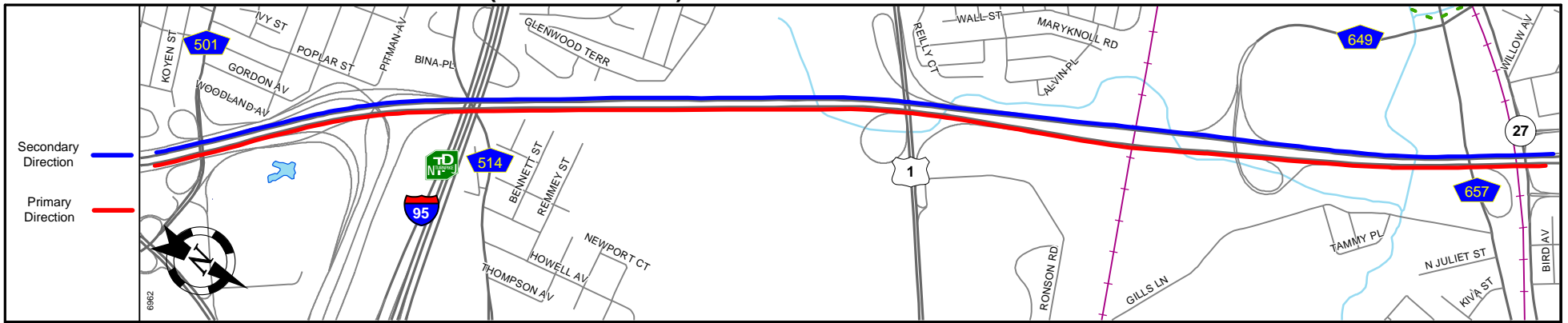
Street Name	Garden State Parkway	Governor Driscoll Bridge	Garden State Parkway
Jurisdiction		New Jersey Turnpike Authority	
Functional Class		Urban Freeway/Expressway	
Federal Aid - NHS Sy		STRAHNET Conn.	
Control Section		1200	
Speed Limit	45		55
Number of Lanes	3	6	5
Med. Type		Positive	
Med. Width		2	
Pavement	36	72	60
Shoulder	8		10
Traffic Volume			
Traffic Sta. ID			
Structure No.	361263S 361263N	361272T N/A	361280A 1234167 361280B N/A N/A 361287S 361287N
Enlarged Views			See Enlarged View #6

SRI = 0000444

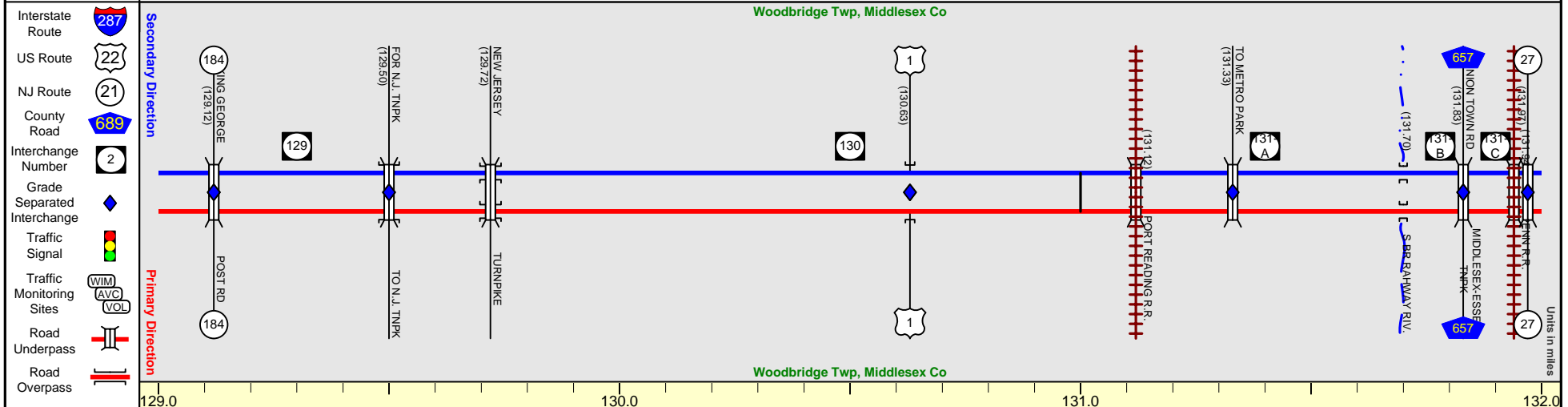
Date last inventoried: January 1997

GARDEN STATE PARKWAY (South to North)

Mile Posts: 129.000 - 132.000



Pavement	60
Shoulder	10
Number of Lanes	5
Speed Limit	55
Street Name	Garden State Parkway



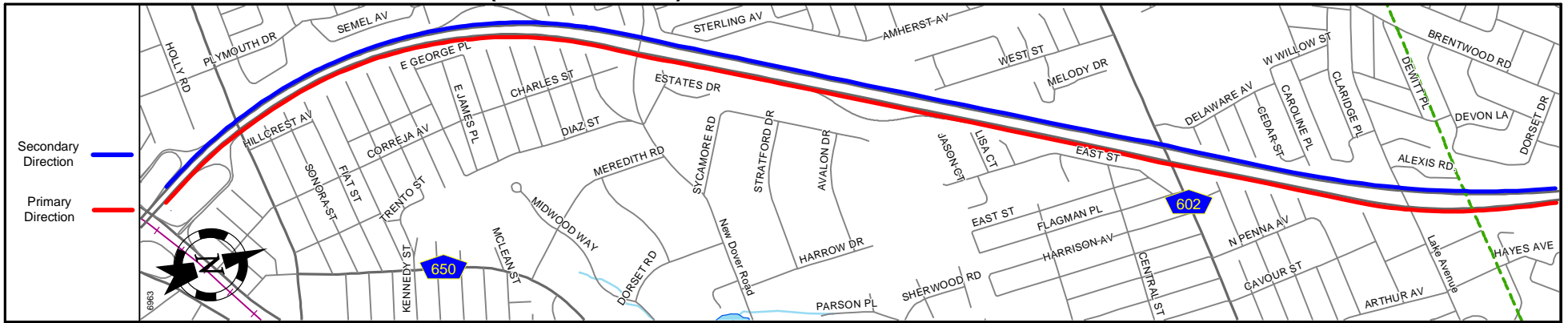
Street Name	Garden State Parkway		Governor Driscoll Bridge
Jurisdiction	New Jersey Turnpike Authority		
Functional Class	Urban Freeway/Expressway		
Federal Aid - NHS Sy	STRAHNET Conn.		NHS
Control Section	1200		
Speed Limit	55		
Number of Lanes	5		
Med. Type	Positive		
Med. Width	2		
Pavement	60		
Shoulder	10		
Traffic Volume			
Traffic Sta. ID			
Structure No.	N/A	N/A M090230	N/A 361297T
Enlarged Views			361306T
			N/A
			N/A
			361317T
			N/A
			N/A
			GSP361319T

SRI = 0000444

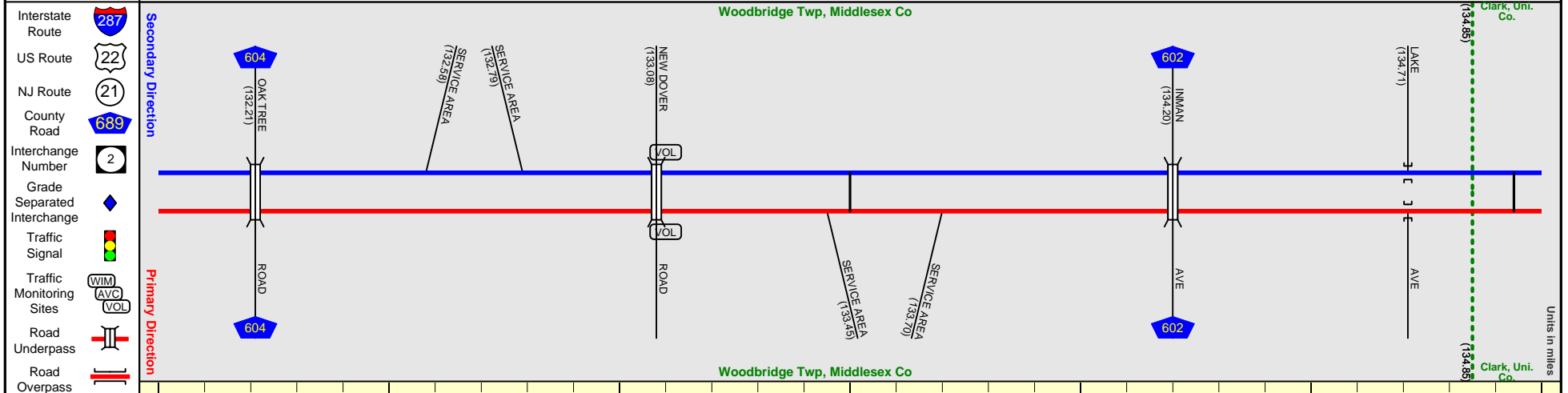
Date last inventoried: January 1997

GARDEN STATE PARKWAY (South to North)

Mile Posts: 132.000 - 135.000



Pavement	60
Shoulder	10
Number of Lanes	5
Speed Limit	55
Street Name	Garden State Parkway



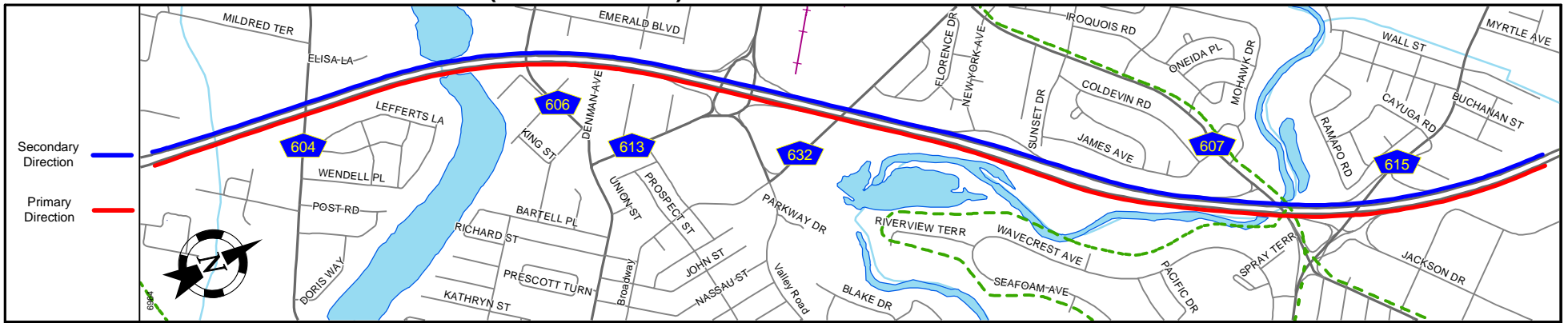
Street Name	Governor Driscoll Bridge	Garden State Parkway
Jurisdiction		New Jersey Turnpike Authority
Functional Class		Urban Freeway/Expressway
Federal Aid - NHS Sy		NHS
Control Section		1200
Speed Limit		55
Number of Lanes		5
Med. Type		Positive
Med. Width		2
Pavement		60
Shoulder		10
Traffic Volume		
Traffic Sta. ID		
Structure No.	N/A	N/A
Enlarged Views		361346S 361346N

SRI = 0000444

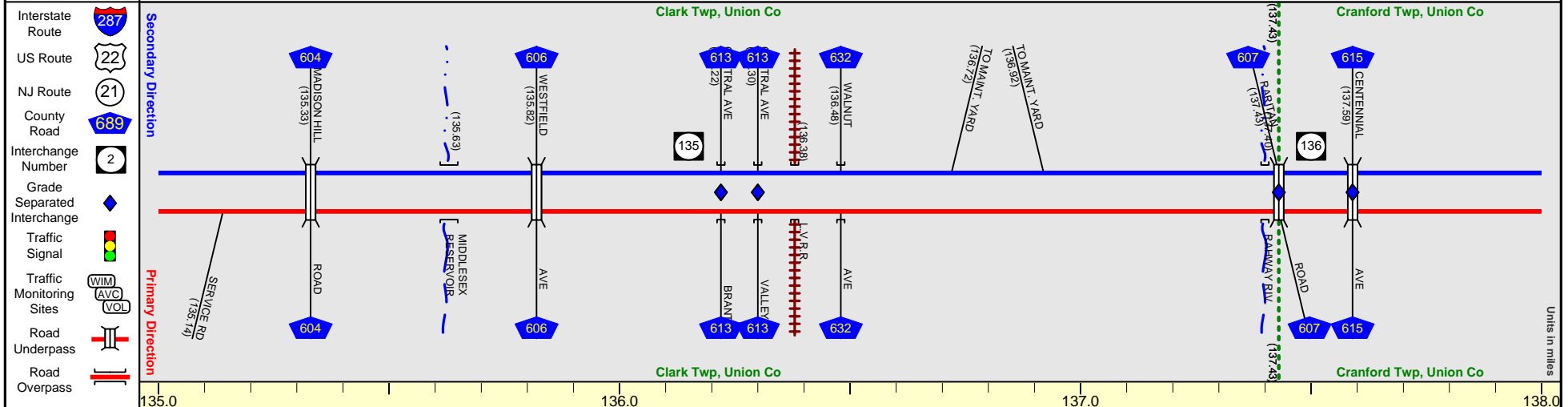
Date last inventoried: January 1997

GARDEN STATE PARKWAY (South to North)

Mile Posts: 135.000 - 138.000



Pavement	60
Shoulder	10
Number of Lanes	5
Speed Limit	55
Street Name	Garden State Parkway



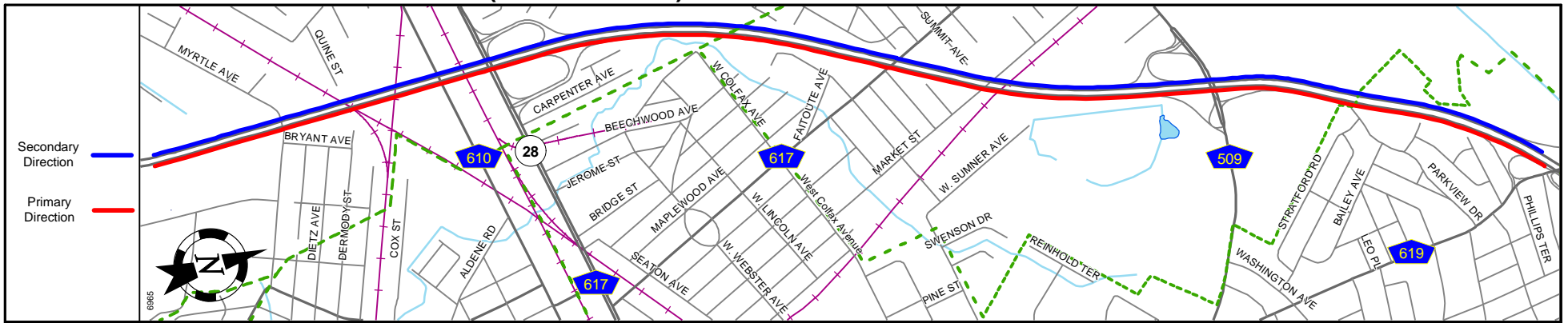
Street Name	Garden State Parkway	
Jurisdiction	New Jersey Turnpike Authority	
Functional Class	Urban Freeway/Expressway	
Federal Aid - NHS Sy	NHS	
Control Section	1200	
Speed Limit	55	
Number of Lanes	5	
Med. Type	Positive	
Med. Width	2	
Pavement	60	
Shoulder	10	
Traffic Volume		
Traffic Sta. ID		
Structure No.	N/A	N/A
Enlarged Views	361356T	361361T, 361362T, 361363T, 361364T

SRI = 0000444

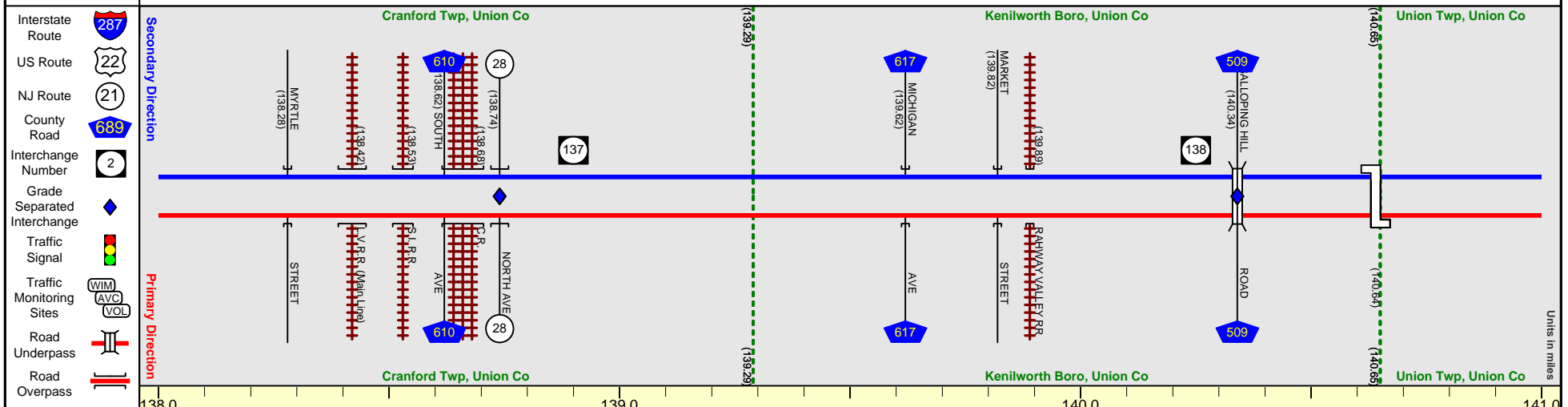
Date last inventoried: January 1997

GARDEN STATE PARKWAY (South to North)

Mile Posts: 138.000 - 141.000



Pavement	60
Shoulder	10
Number of Lanes	5
Speed Limit	55
Street Name	Garden State Parkway



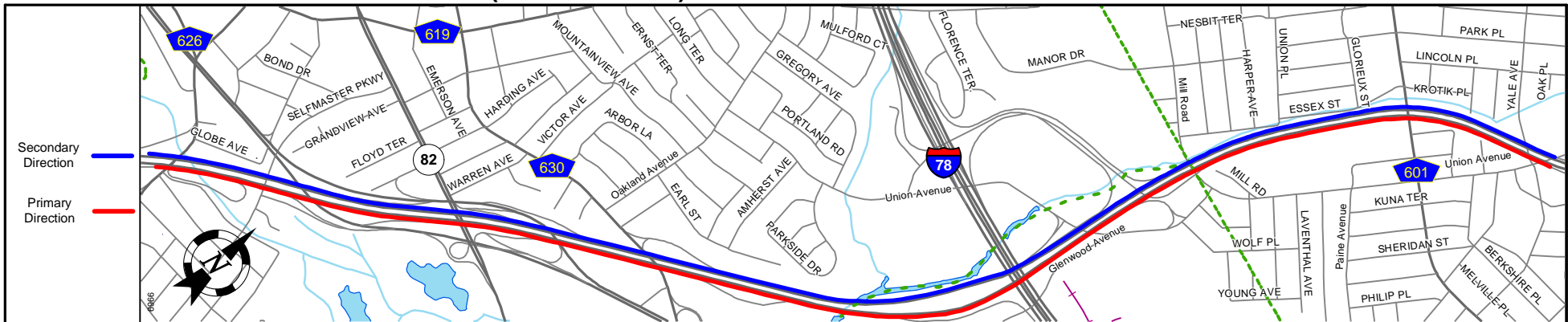
Street Name	Garden State Parkway	
Jurisdiction	New Jersey Turnpike Authority	
Functional Class	Urban Freeway/Expressway	
Federal Aid - NHS Sy	NHS	
Control Section	1200	
Speed Limit	55	
Number of Lanes	5	
Med. Type	Positive	
Med. Width	2	
Pavement	60	
Shoulder	10	
Traffic Volume		
Traffic Sta. ID		
Structure No.	361382T 361383T 361384T N/A 361386T	361395T 361397T 361398T
Enlarged Views		N/A N/A

SRI = 0000444

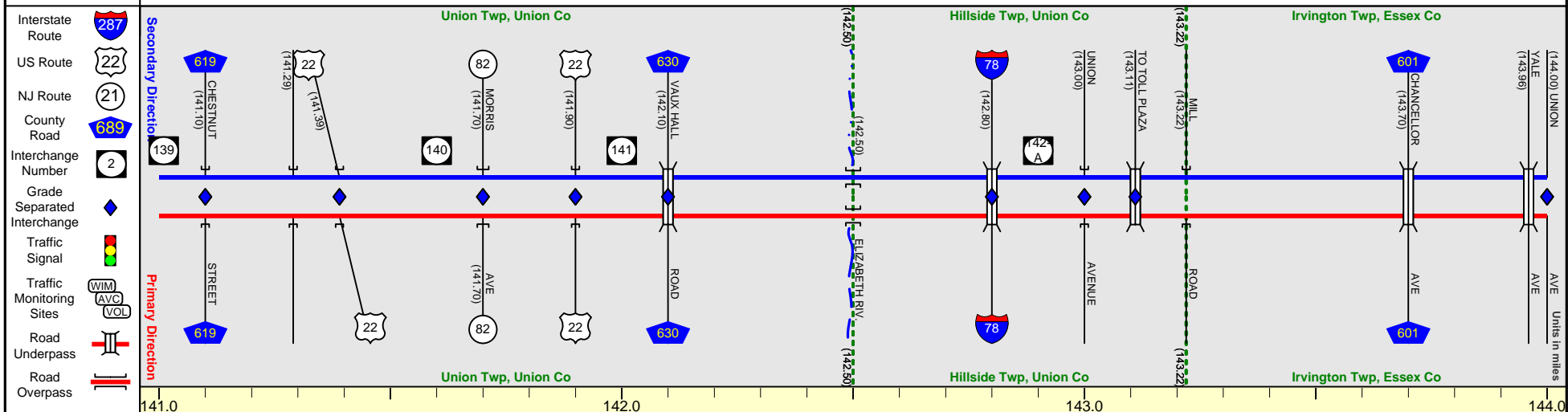
Date last inventoried: January 1997

GARDEN STATE PARKWAY (South to North)

Mile Posts: 141.000 - 144.000



Pavement	60	+	48
Shoulder			10
Number of Lanes	5	+	4
Speed Limit			55
Street Name	Garden State Parkway		



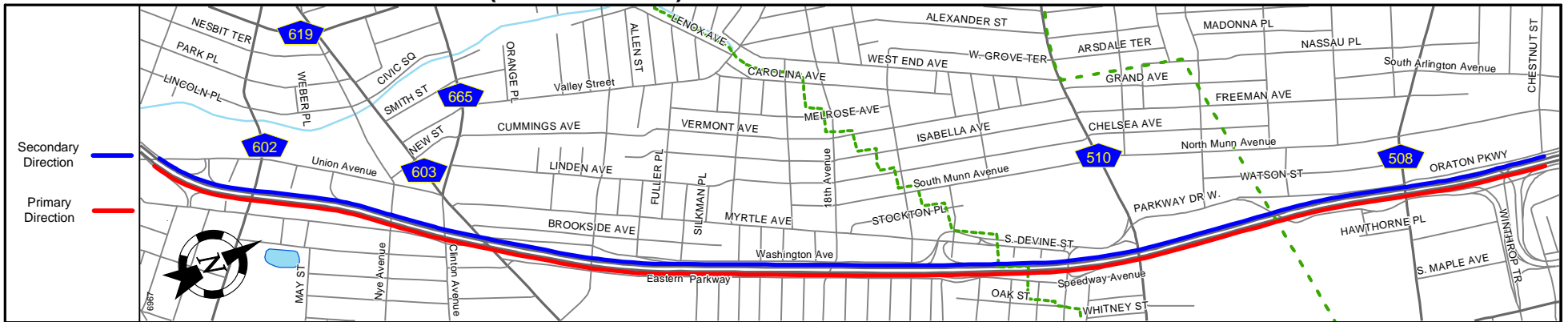
Street Name	Garden State Parkway		
Jurisdiction	New Jersey Turnpike Authority		
Functional Class	Urban Freeway/Expressway		
Federal Aid - NHS Sy	NHS		
Control Section	1200	+	0700
Speed Limit			55
Number of Lanes	5	+	4
Med. Type			Positive
Med. Width			2
Pavement	60	+	48
Shoulder			10
Traffic Volume			
Traffic Sta. ID			
Structure No.	361410T	361412T	361413T
Enlarged Views		See Enlarged View #8	

SRI = 0000444

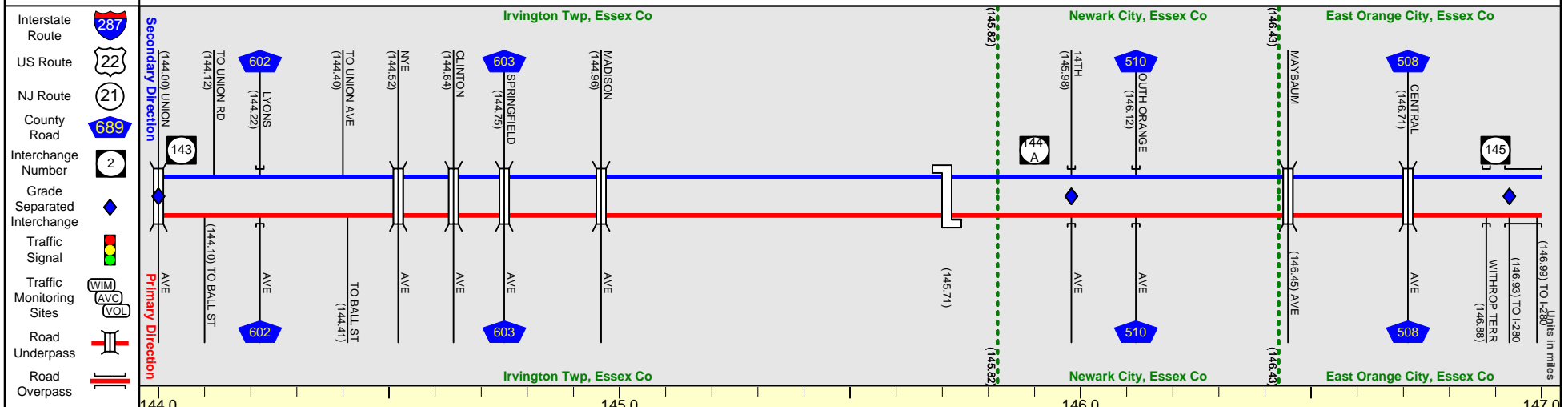
Date last inventoried: January 1997

GARDEN STATE PARKWAY (South to North)

Mile Posts: 144.000 - 147.000



Pavement	48		36
Shoulder		10	
Number of Lanes	4		3
Speed Limit	55		
Street Name	Garden State Parkway		



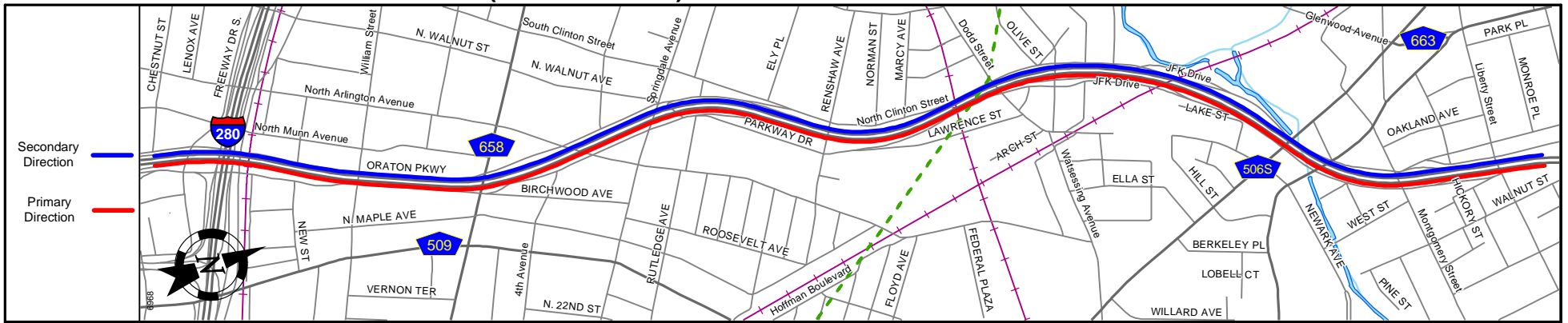
Street Name	Garden State Parkway		
Jurisdiction	New Jersey Turnpike Authority		
Functional Class	Urban Freeway/Expressway		
Federal Aid - NHS Sy	NHS		
Control Section	0700		
Speed Limit	55		
Number of Lanes	4		3
Med. Type	Positive		
Med. Width	2		
Pavement	48		36
Shoulder		10	
Traffic Volume			
Traffic Sta. ID			
Structure No.	N/A	361442T	N/A
Enlarged Views	N/A	361442T	361470A

SRI = 0000444

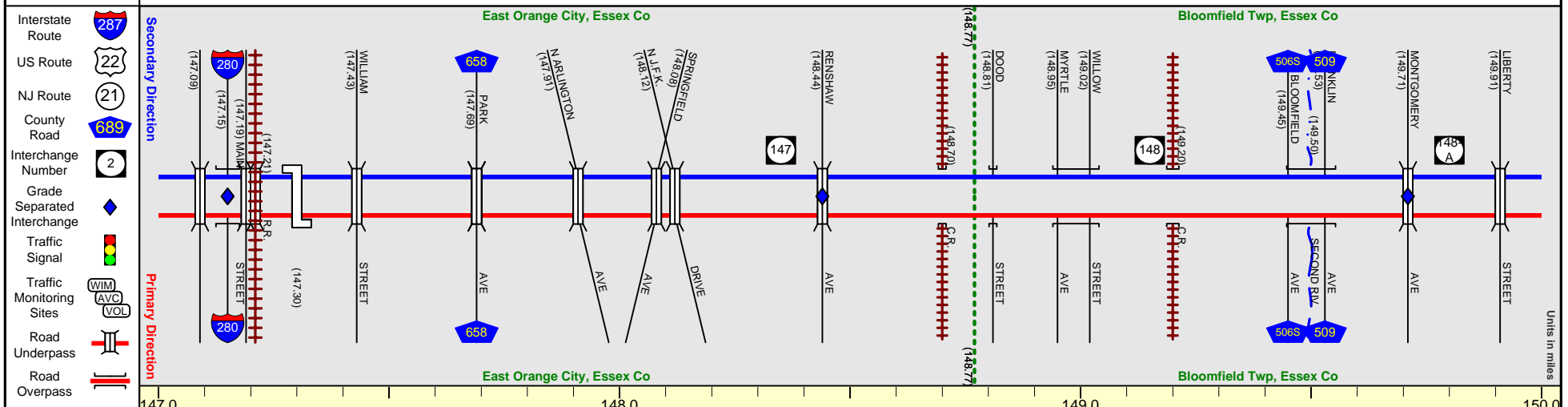
Date last inventoried: January 1997

GARDEN STATE PARKWAY (South to North)

Mile Posts: 147.000 - 150.000



Pavement	36
Shoulder	10
Number of Lanes	3
Speed Limit	55
Street Name	Garden State Parkway



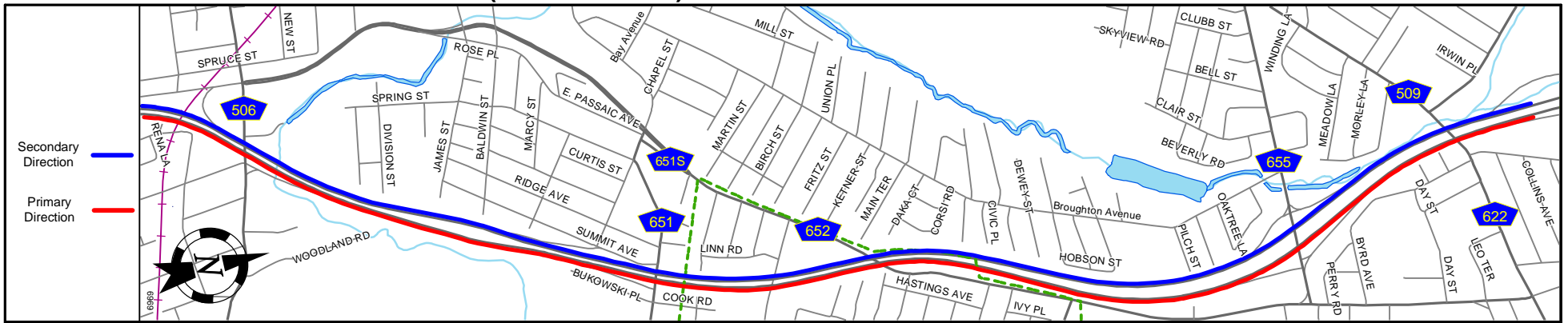
Street Name	Garden State Parkway																						
Jurisdiction	New Jersey Turnpike Authority																						
Functional Class	Urban Freeway/Expressway																						
Federal Aid - NHS Sy	NHS																						
Control Section	0700																						
Speed Limit	55																						
Number of Lanes	3																						
Med. Type	Positive																						
Med. Width	2																						
Pavement	36																						
Shoulder	10																						
Traffic Volume																							
Traffic Sta. ID																							
Structure No.	0730170	N/A	N/A	N/A	N/A	N/A	N/A	N/A	N/A	N/A	N/A	N/A	N/A	N/A	361487T	361488T	361489T	361492T	361495A, 494A	361494T	N/A	N/A	
Enlarged Views	N/A	N/A	N/A	N/A	N/A	N/A	N/A	N/A	N/A	N/A	N/A	N/A	N/A	N/A	N/A	N/A	N/A	N/A	N/A	N/A	N/A	N/A	N/A

SRI = 0000444

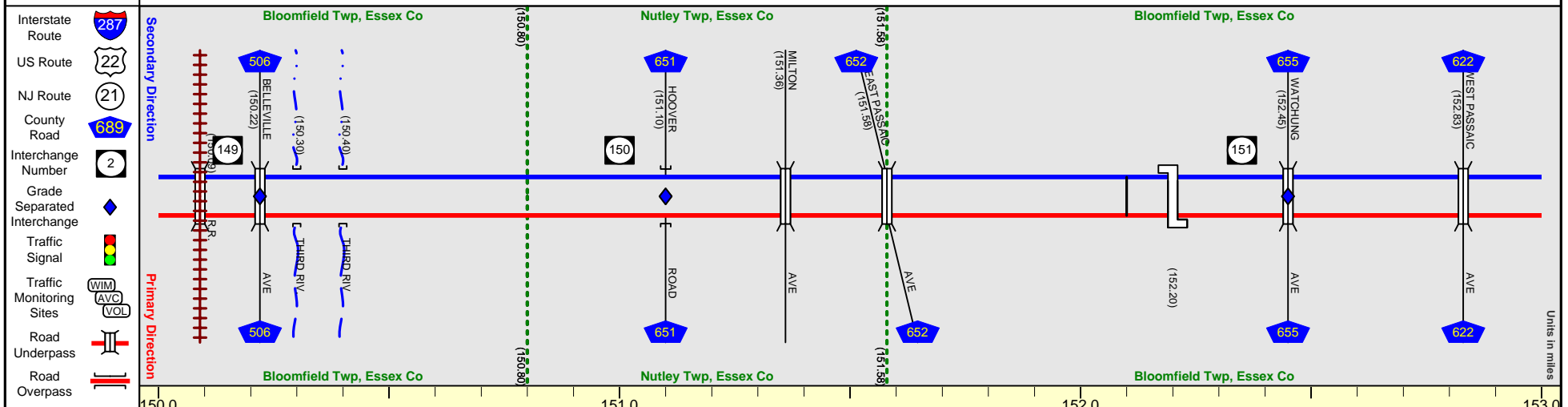
Date last inventoried: January 1997

GARDEN STATE PARKWAY (South to North)

Mile Posts: 150.000 - 153.000



Pavement	36
Shoulder	10
Number of Lanes	3
Speed Limit	55
Street Name	Garden State Parkway



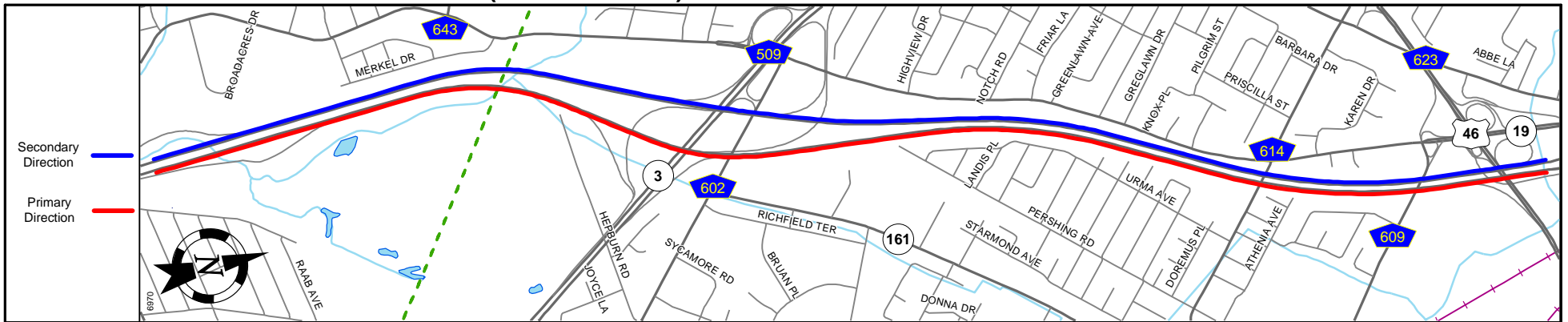
Street Name	Garden State Parkway						
Jurisdiction	New Jersey Turnpike Authority						
Functional Class	Urban Freeway/Expressway						
Federal Aid - NHS Sy	NHS						
Control Section	0700						
Speed Limit	55						
Number of Lanes	3						
Med. Type	Positive						
Med. Width	2						
Pavement	36						
Shoulder	10						
Traffic Volume							
Traffic Sta. ID							
Structure No.	N/A	361503T	361504T	361511T	N/A	N/A	N/A
Enlarged Views							

SRI = 0000444

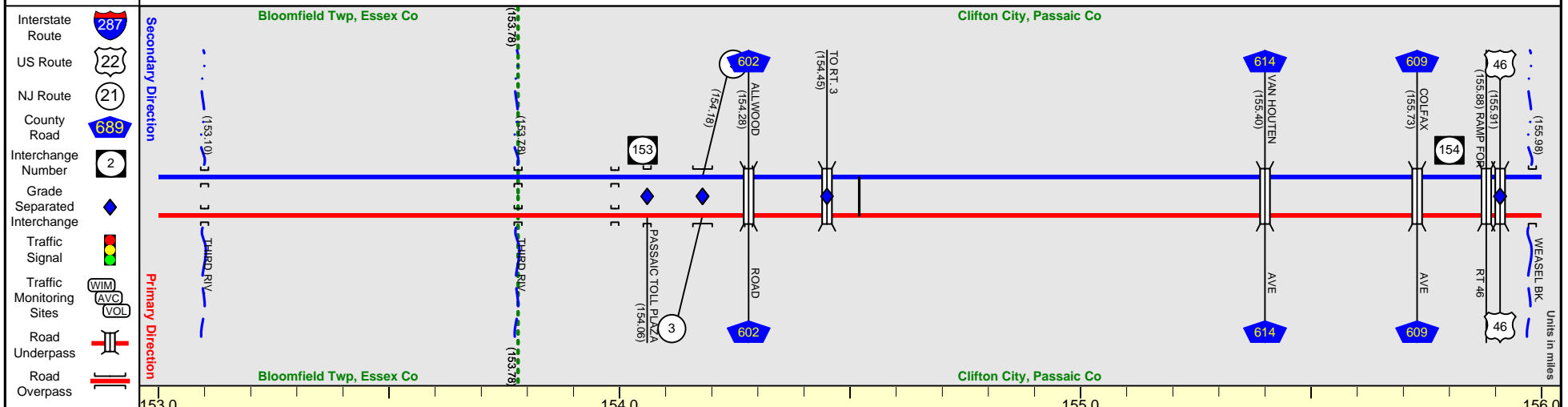
Date last inventoried: January 1997

GARDEN STATE PARKWAY (South to North)

Mile Posts: 153.000 - 156.000



Pavement	36
Shoulder	10
Number of Lanes	3
Speed Limit	55
Street Name	Garden State Parkway



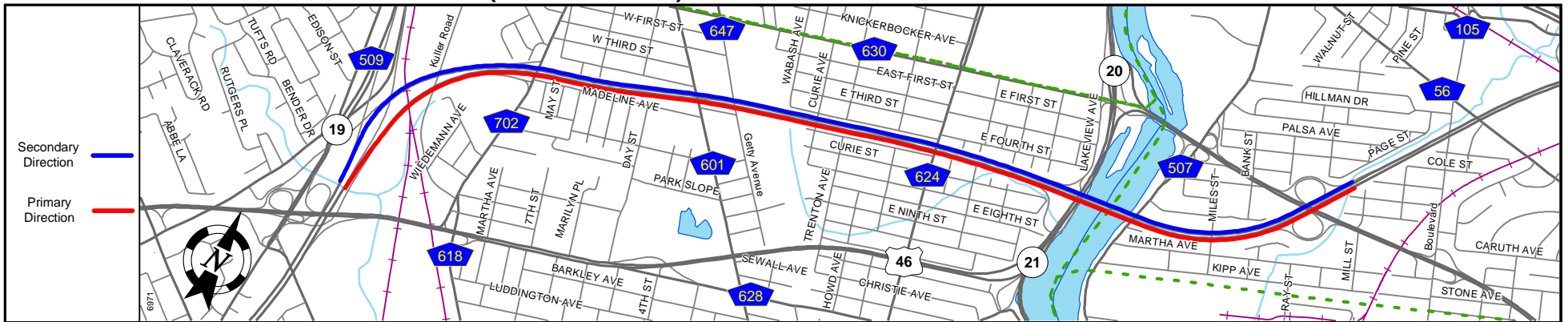
Street Name	Garden State Parkway	
Jurisdiction	New Jersey Turnpike Authority	
Functional Class	Urban Freeway/Expressway	
Federal Aid - NHS Sy	NHS	
Control Section	0700	1600
Speed Limit	55	
Number of Lanes	3	
Med. Type	Positive	
Med. Width	2	
Pavement	36	
Shoulder	10	
Traffic Volume		
Traffic Sta. ID		
Structure No.	361531N	361538N, 361540N, 361539S, 361541N, 361542N, N/A, 361543N, N/A, N/A, N/A, N/A, GSP361559T, N/A, 361560A
Enlarged Views		

SRI = 0000444

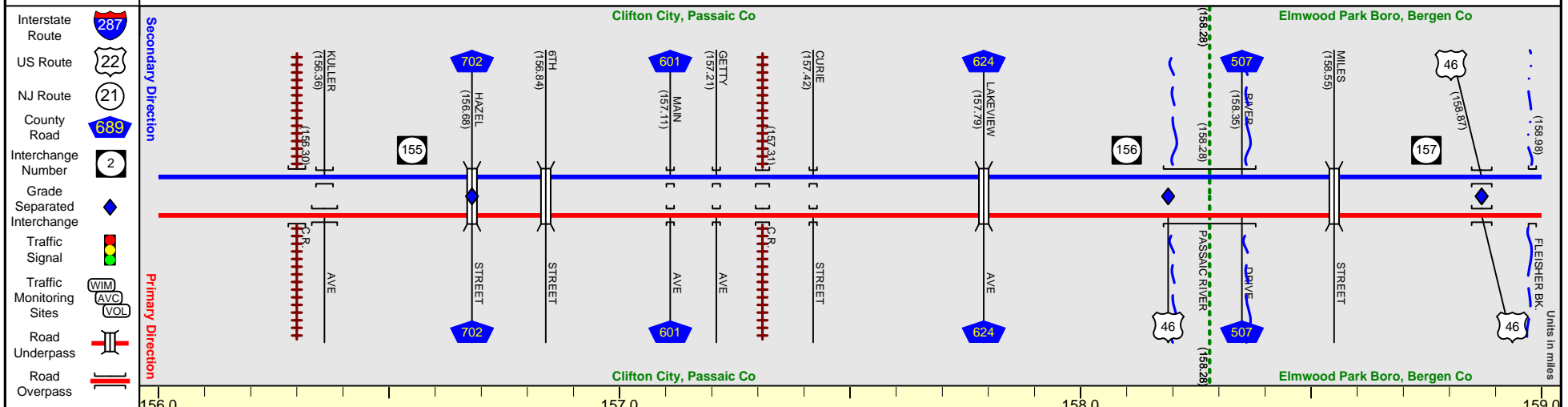
Date last inventoried: January 1997

GARDEN STATE PARKWAY (South to North)

Mile Posts: 156.000 - 159.000



Pavement	36
Shoulder	10
Number of Lanes	3
Speed Limit	55
Street Name	Garden State Parkway



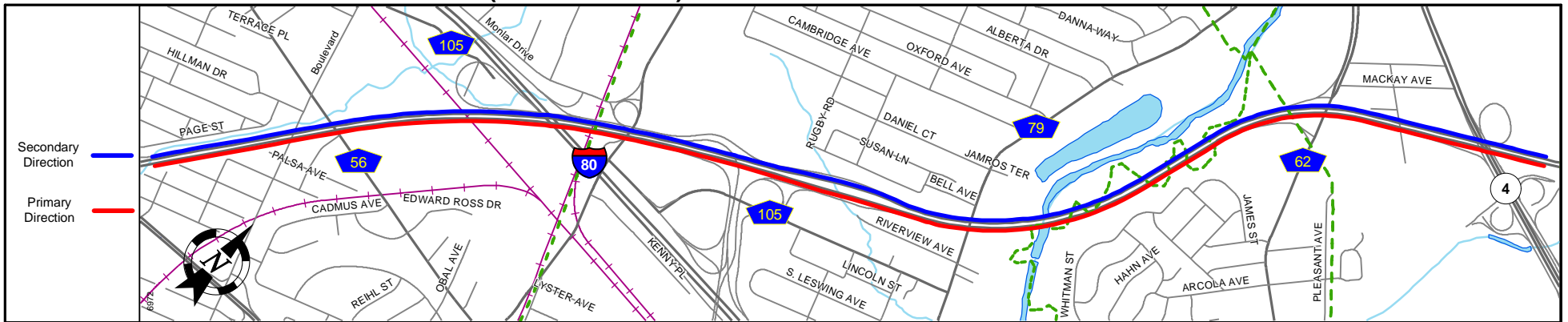
Street Name	Garden State Parkway	
Jurisdiction	New Jersey Turnpike Authority	
Functional Class	Urban Freeway/Expressway	
Federal Aid - NHS Sy	NHS	
Control Section	1600	0200
Speed Limit	55	
Number of Lanes	3	
Med. Type	Positive	
Med. Width	2	
Pavement	36	
Shoulder	10	
Traffic Volume		
Traffic Sta. ID		
Structure No.	361563S 361563N, 361564N	N/A N/A 361571N 361572N 361570S 361571S 361572S, 573N 361574N
Enlarged Views		N/A 361582T N/A 361588S, 589N

SRI = 0000444

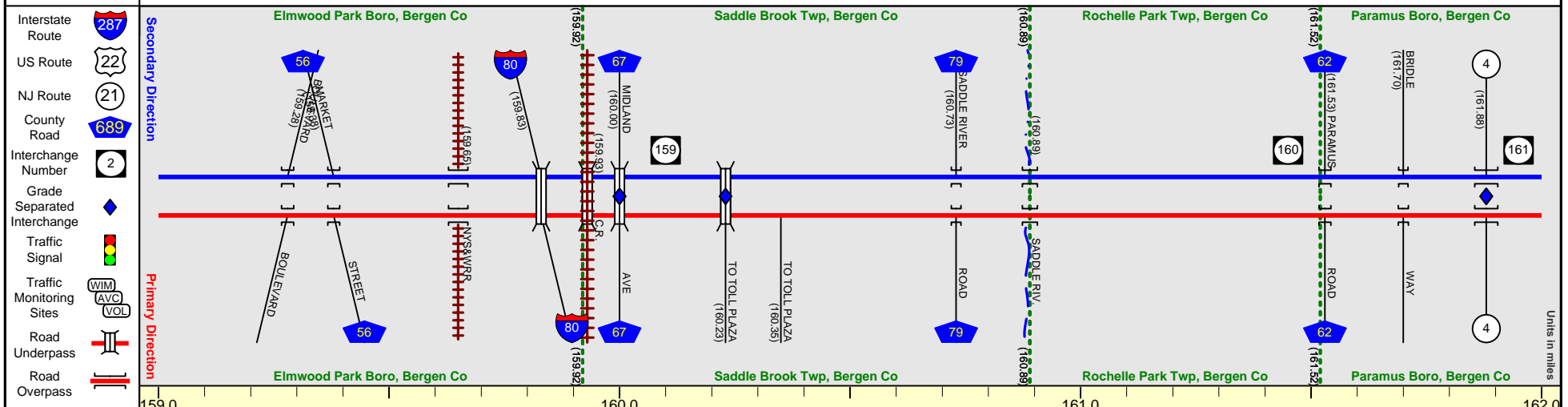
Date last inventoried: January 1997

GARDEN STATE PARKWAY (South to North)

Mile Posts: 159.000 - 162.000



Pavement	36	48	36
Shoulder	10	8	10
Number of Lanes	3		
Speed Limit	55		
Street Name	Garden State Parkway		



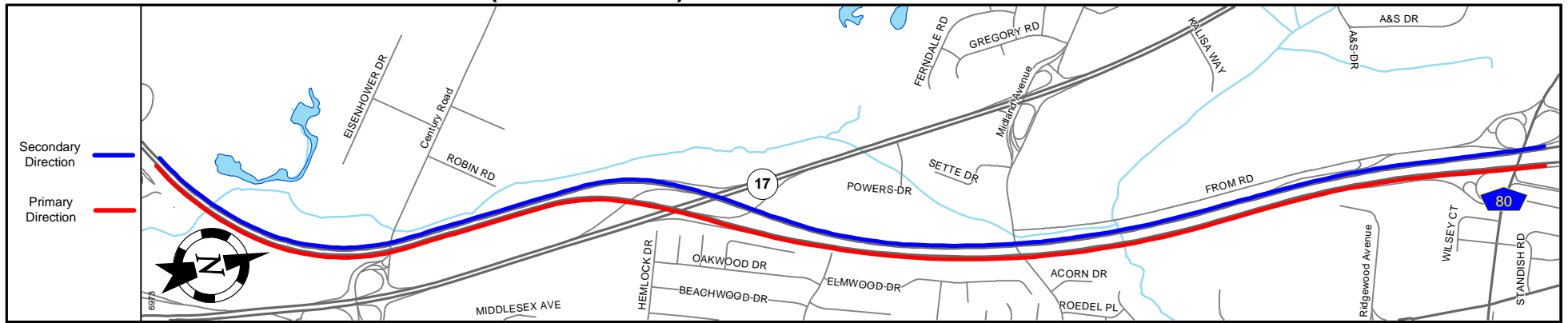
Street Name	Garden State Parkway		
Jurisdiction	New Jersey Turnpike Authority		
Functional Class	Urban Freeway/Expressway		
Federal Aid - NHS Sy	NHS		
Control Section	0200		
Speed Limit	55		
Number of Lanes	3	4	3
Med. Type	Positive		Unprotected
Med. Width	2		VAR
Pavement	36		
Shoulder	10		
Traffic Volume			
Traffic Sta. ID			
Structure No.	361593N 361594N 361592S 361593S	361596N,595S 0225159 N/A N/A N/A	361607N 361606S 361609N,608S 361617N 361616S 361618S,619N
Enlarged Views	See Enlarged View #44		

SRI = 0000444

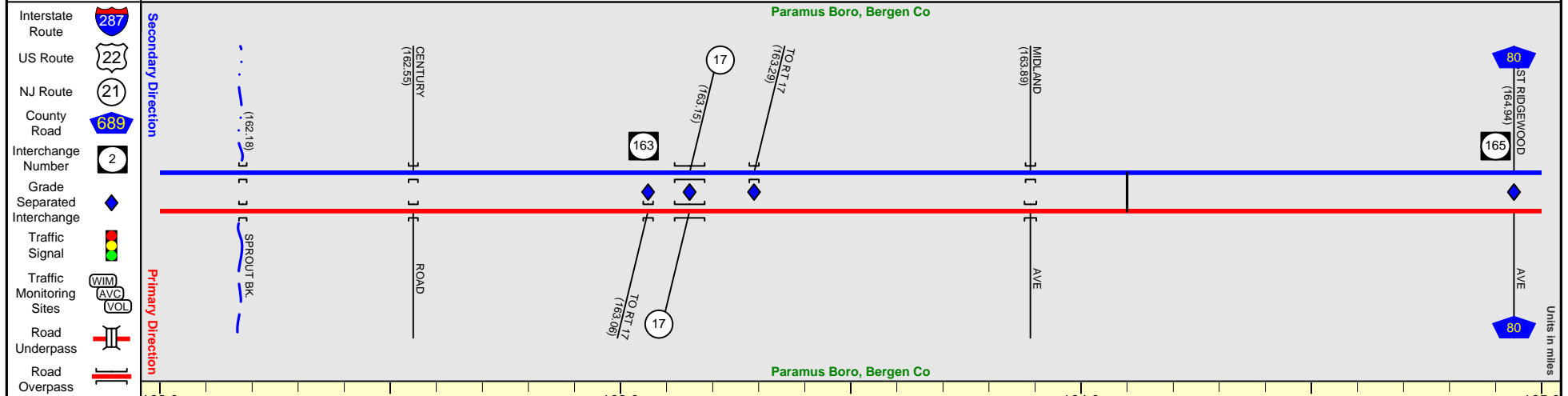
Date last inventoried: January 1997

GARDEN STATE PARKWAY (South to North)

Mile Posts: 162.000 - 165.000



Pavement	36	
Shoulder	10	
Number of Lanes	3	
Speed Limit	55	65
Street Name	Garden State Parkway	



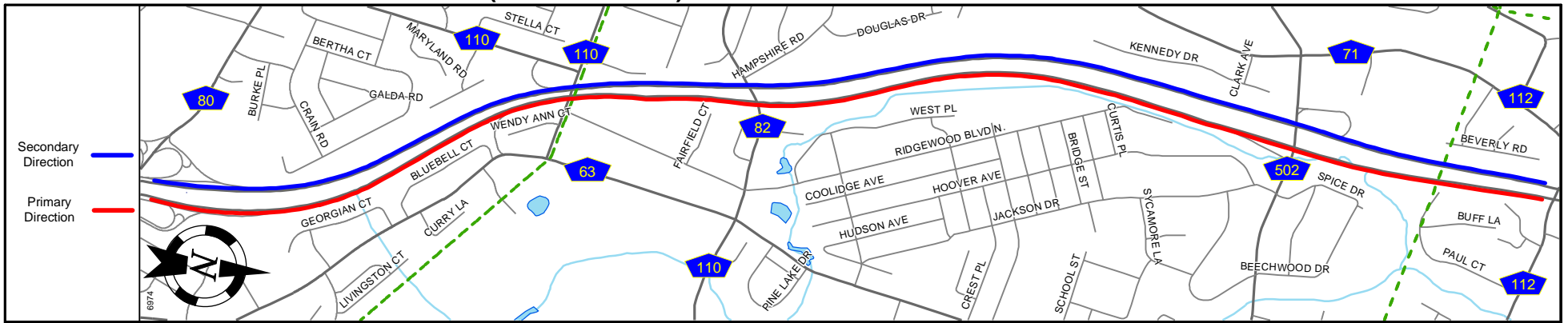
Street Name	Garden State Parkway		
Jurisdiction	New Jersey Turnpike Authority		
Functional Class	Urban Freeway/Expressway		
Federal Aid - NHS Sy	NHS		
Control Section	0200		
Speed Limit	55	65	
Number of Lanes	3		
Med. Type	Unprotected		
Med. Width	VAR		
Pavement	36		
Shoulder	10		
Traffic Volume			
Traffic Sta. ID			
Structure No.	361621S, 622N 361625N 361624S	361631N 361630N, 361632S 361633S	361639N 361638S
Enlarged Views			

SRI = 0000444

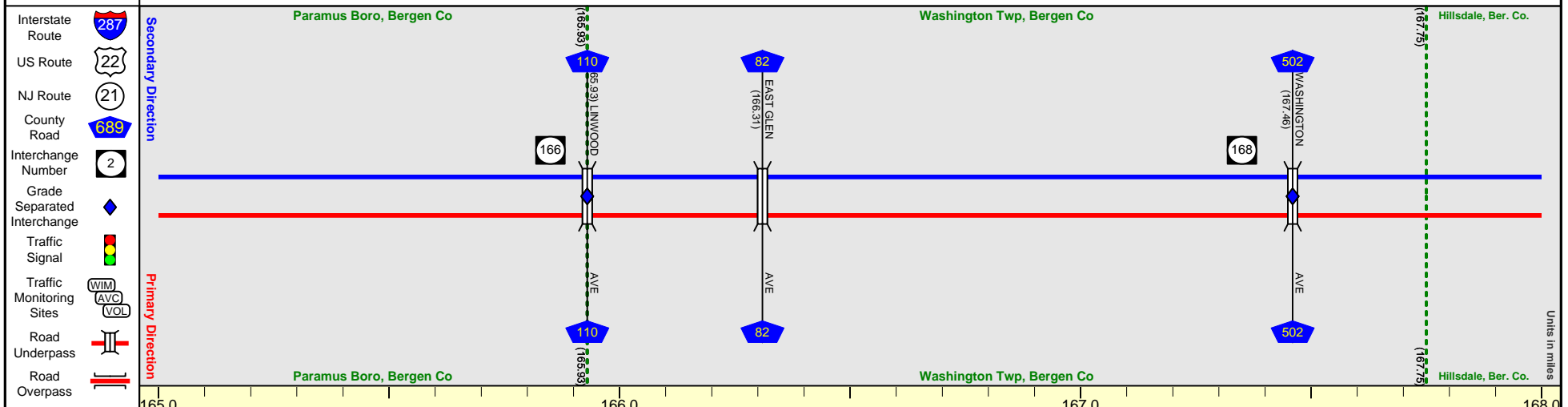
Date last inventoried: January 1997

GARDEN STATE PARKWAY (South to North)

Mile Posts: 165.000 - 168.000



Pavement	36	24
Shoulder	10	
Number of Lanes	3	2
Speed Limit	65	
Street Name	Garden State Parkway	



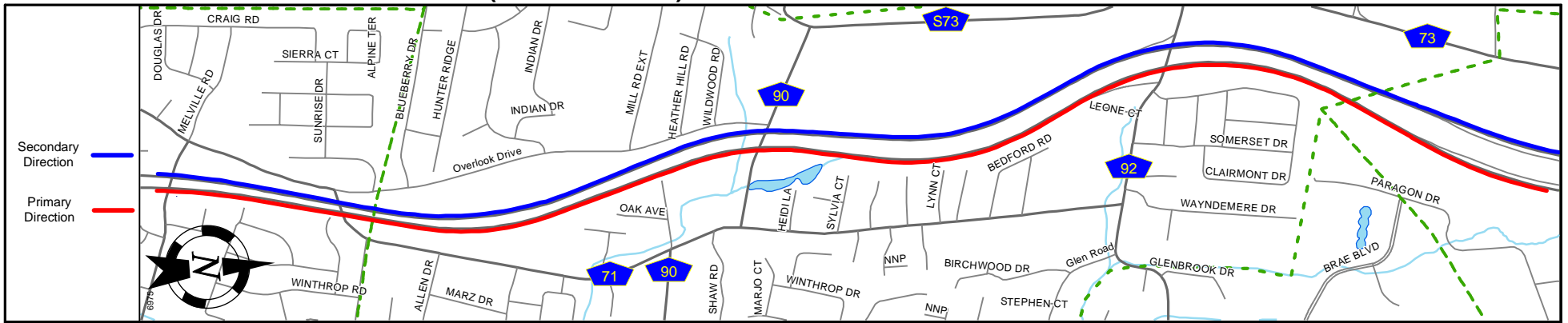
Street Name	Garden State Parkway	
Jurisdiction	New Jersey Turnpike Authority	
Functional Class	Urban Freeway/Expressway	
Federal Aid - NHS Sy	NHS	
Control Section	0200	
Speed Limit	65	
Number of Lanes	3	2
Med. Type	Unprotected	
Med. Width	VAR	
Pavement	36	24
Shoulder	10	
Traffic Volume		
Traffic Sta. ID		
Structure No.	N/A	N/A
Enlarged Views		

SRI = 0000444_

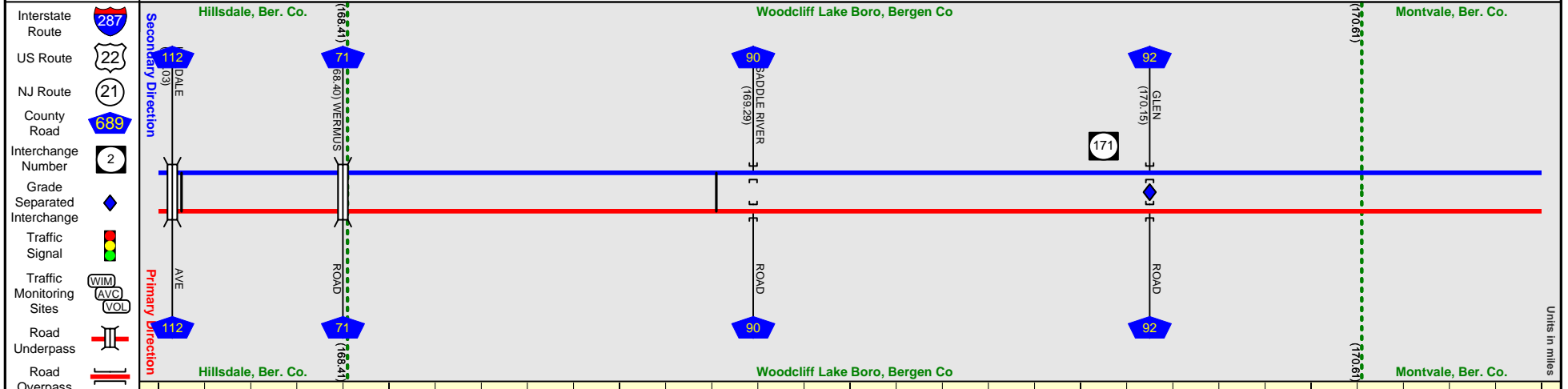
Date last inventoried: January 1997

GARDEN STATE PARKWAY (South to North)

Mile Posts: 168.000 - 171.000



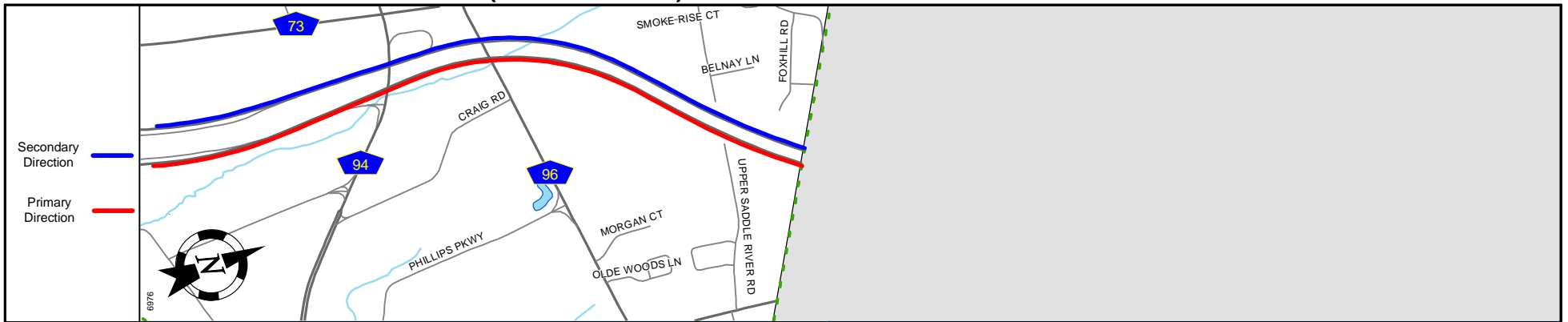
Pavement	24
Shoulder	10
Number of Lanes	2
Speed Limit	65
Street Name	Garden State Parkway



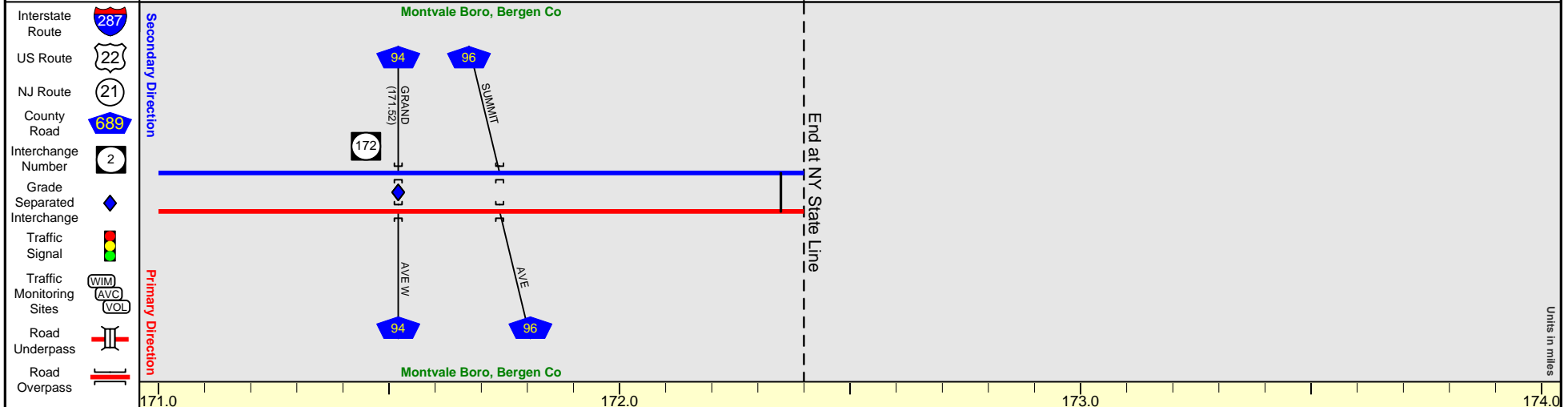
Street Name	Garden State Parkway		
Jurisdiction	New Jersey Turnpike Authority		
Functional Class	Urban Freeway/Expressway		
Federal Aid - NHS Sy	NHS		
Control Section	0200		
Speed Limit	65		
Number of Lanes	2		
Med. Type	Unprotected		
Med. Width	VAR		
Pavement	24		
Shoulder	10		
Traffic Volume			
Traffic Sta. ID			
Structure No.	N/A	361693N 361692S	361701S 361701N
Enlarged Views			

SRI = 0000444

Date last inventoried: January 1997



Pavement	24	
Shoulder	10	
Number of Lanes	2	
Speed Limit	65	55
Street Name	Garden State Parkway	



Street Name	Garden State Parkway	
Jurisdiction	New Jersey Turnpike Authority	
Functional Class	Urban Freeway/Expressway	
Federal Aid - NHS Sy	NHS	
Control Section	0200	
Speed Limit	65	55
Number of Lanes	2	
Med. Type	Unprotected	
Med. Width	VAR	
Pavement	24	
Shoulder	10	
Traffic Volume		
Traffic Sta. ID		
Structure No.	361715N 361714S	361717N 361716S
Enlarged Views		

End at NY State Line
End Garden State Parkway MP=172.40

Units in miles
Page Created: May 2010