






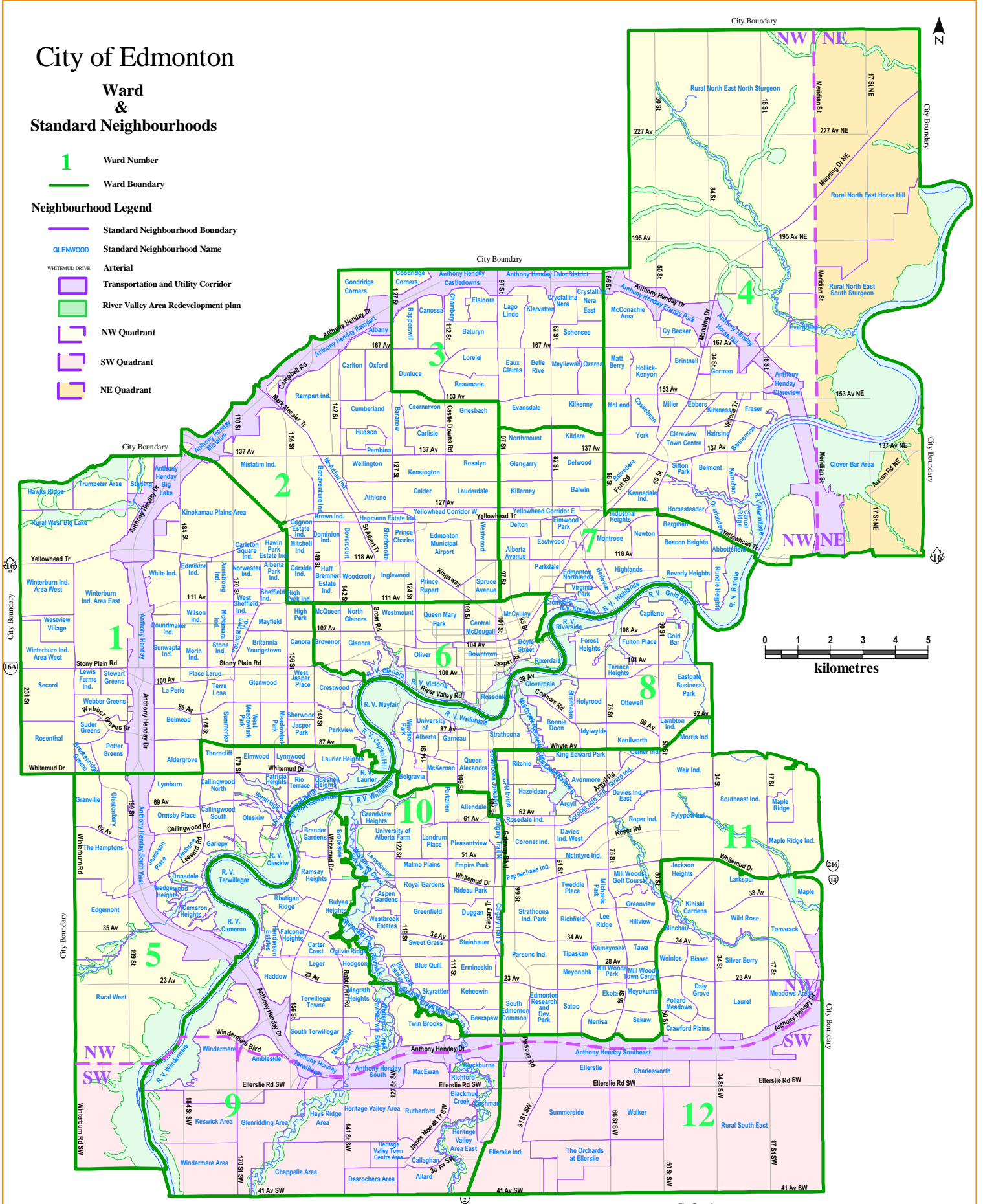


City of Edmonton

Ward & Standard Neighbourhoods

- 1** Ward Number
-  Ward Boundary
- Neighbourhood Legend**
-  Standard Neighbourhood Boundary
- GLENWOOD** Standard Neighbourhood Name
- WHITEMUD DRIVE** Arterial
-  Transportation and Utility Corridor
-  River Valley Area Redevelopment plan
-  NW Quadrant
-  SW Quadrant
-  NE Quadrant



Map compiled by:
GIS and Cartography Unit
Urban Planning and Environment Branch

The City of Edmonton disclaims
any liability for the use of this map.

Edmonton
International
Airport (13km)

No reproduction of this map,
in whole or in part, is permitted
without express written consent of
The City of Edmonton,
Sustainable Development Department

