

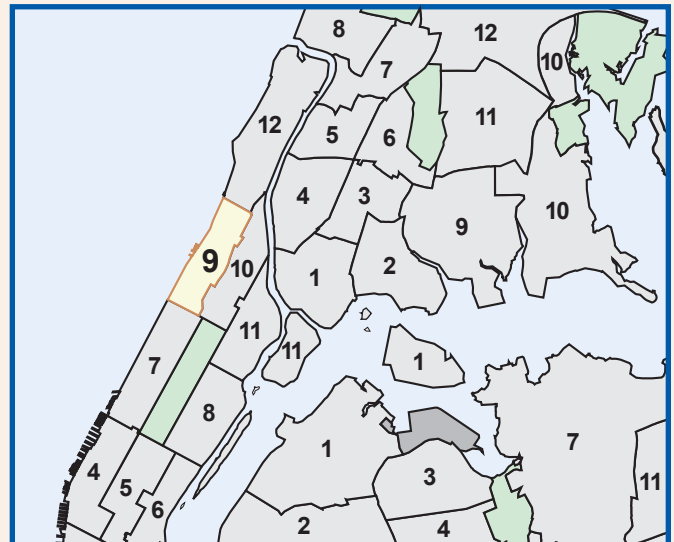
MANHATTAN COMMUNITY DISTRICT 9

TOTAL POPULATION	1990	2000	2010
Number	106,978	111,724	110,193
% Change	—	4.4	-1.4

VITAL STATISTICS	2005	2010
Births: Number	1,561	1,369
Rate per 1000	14.0	12.4
Deaths: Number	712	620
Rate per 1000	6.4	5.6
Infant Mortality: Number	11	—
Rate per 1000	7.0	5.7

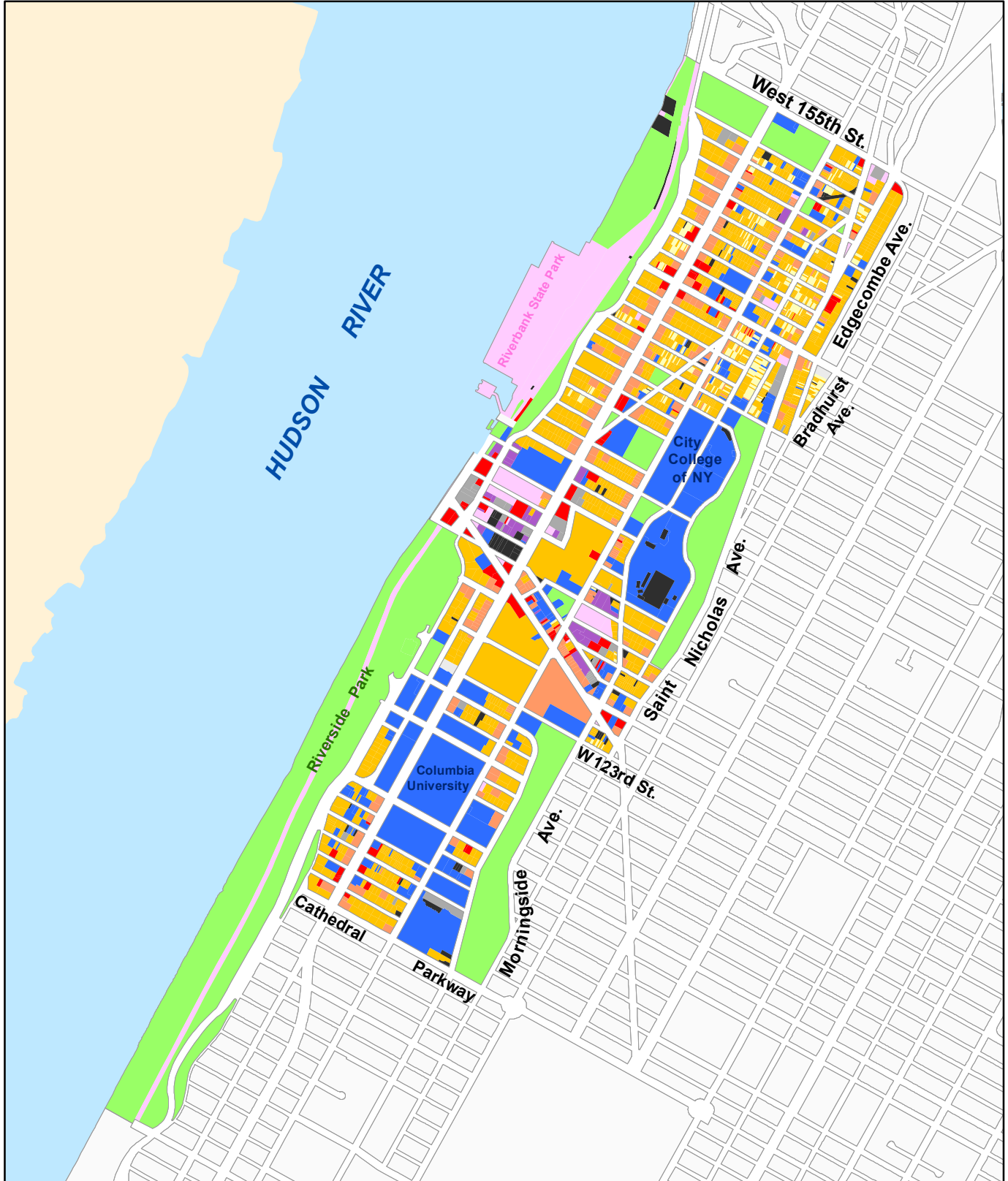
INCOME SUPPORT	2005	2012
Cash Assistance (TANF)	8,606	5,442
Supplemental Security Income	7,454	7,029
Medicaid Only	28,012	28,486
Total Persons Assisted	44,072	40,957
Percent of Population	39.4	37.2

TOTAL LAND AREA		
	Acres:	961.3
	Square Miles:	1.5



	Lots	Lot Area	
		Sq. Ft.(000)	%
1- 2 Family Residential	360	596.9	2.0
Multi-Family Residential	1,323	7,949.2	26.5
Mixed Resid. / Commercial	308	2,199.7	7.3
Commercial / Office	92	793.8	2.6
Industrial	31	360.1	1.2
Transportation / Utility	28	1,448.5	4.8
Institutions	198	6,046.1	20.1
Open Space / Recreation	22	9,125.0	30.4
Parking Facilities	44	386.8	1.3
Vacant Land	104	1,120.6	3.7
Miscellaneous	3	2.8	0.0
Total	2,513	30,029.4	100.0

Manhattan Community District 9



© Copyright 2011
 NYC Department of City Planning

Source: MapPLUTO™ Release 11v1

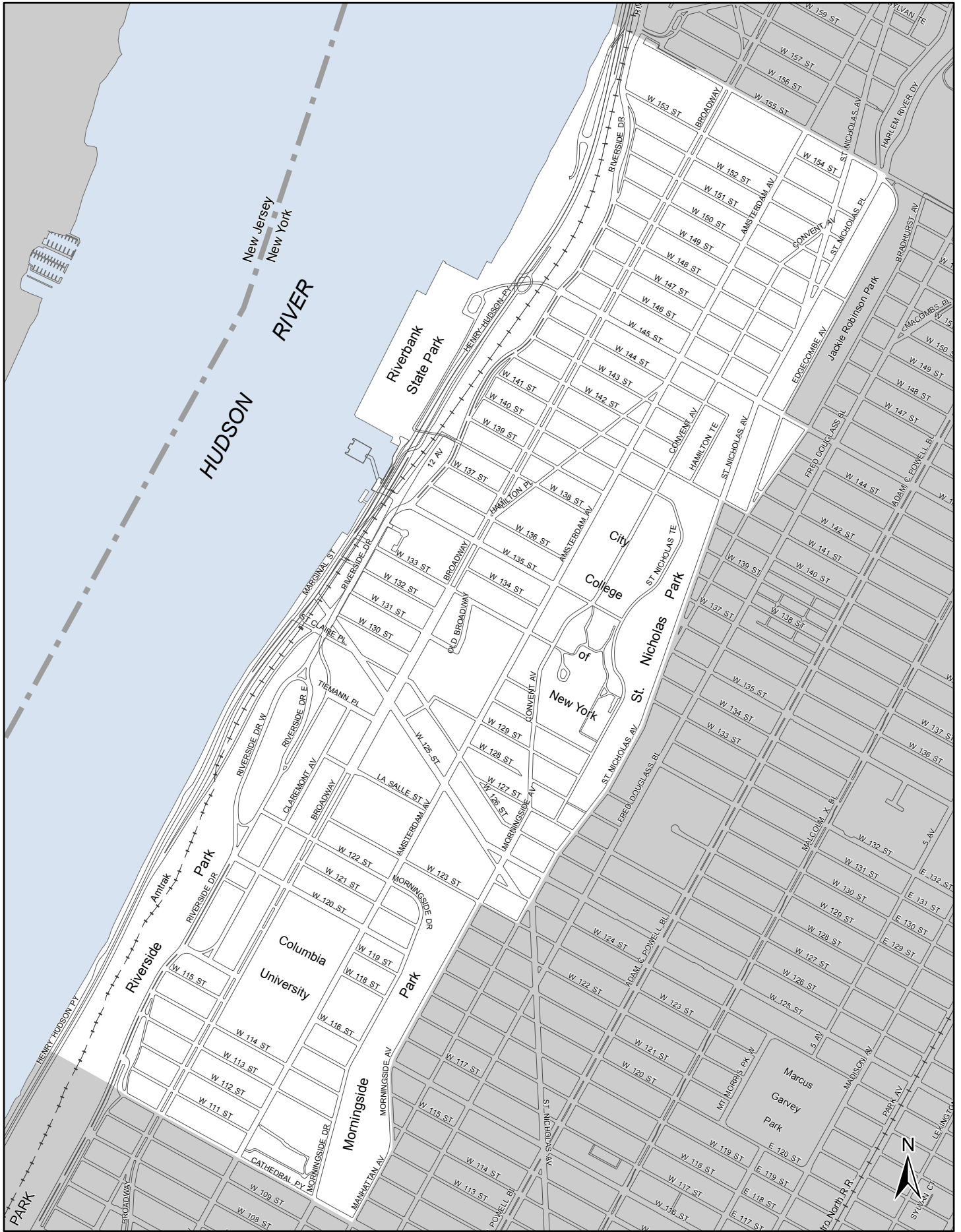
Residential Land Uses

- One & Two Family Buildings
- Multi-Family Buildings
- Mixed Residential and Commercial Buildings

Non-Residential Land Uses

- Commercial / Office Buildings
- Industrial / Manufacturing
- Open Space and Outdoor Recreation
- Public Facilities and Institutions
- Transportation and Utility
- Parking Facilities
- Vacant Land
- All Others or No Data

Manhattan Community District 9



**Table PL-P2 CD: Total Population, Under 18 and 18 Years and Over by Mutually Exclusive Race and Hispanic Origin and Total Housing Units
New York City Community Districts, 1990 to 2010**

Manhattan Community District 9	1990		2000		2010		Change 2000-2010	
	Number	Percent	Number	Percent	Number	Percent	Number	Percent
Total Population	106,978	100.0	111,724	100.0	110,193	100.0	(1,531)	-1.4
White Nonhispanic	20,876	19.5	19,837	17.8	25,385	23.0	5,548	28.0
Black/African American Nonhispanic	41,849	39.1	34,924	31.3	27,109	24.6	(7,815)	-22.4
Asian or Pacific Islander Nonhispanic	4,804	4.5	5,751	5.1	7,574	6.9	1,823	31.7
American Indian and Alaska Native Nonhisp	349	0.3	272	0.2	274	0.2	2	0.7
Some Other Race Nonhispanic	434	0.4	398	0.4	395	0.4	(3)	-0.8
Nonhispanic of Two or More Races	-	-	2,309	2.1	2,354	2.1	45	1.9
Hispanic Origin	38,666	36.1	48,233	43.2	47,102	42.7	(1,131)	-2.3
Population Under 18 Years	23,398	100.0	24,753	100.0	19,170	100.0	(5,583)	-22.6
White Nonhispanic	1,922	8.2	1,697	6.9	2,161	11.3	464	27.3
Black/African American Nonhispanic	9,461	40.4	7,891	31.9	4,658	24.3	(3,233)	-41.0
Asian or Pacific Islander Nonhispanic	562	2.4	467	1.9	420	2.2	(47)	-10.1
American Indian and Alaska Native Nonhisp	93	0.4	95	0.4	67	0.3	(28)	-29.5
Some Other Race Nonhispanic	205	0.9	122	0.5	93	0.5	(29)	-23.8
Nonhispanic of Two or More Races	-	-	489	2.0	544	2.8	55	11.2
Hispanic Origin	11,155	47.7	13,992	56.5	11,227	58.6	(2,765)	-19.8
Population 18 Years and Over	83,580	100.0	86,971	100.0	91,023	100.0	4,052	4.7
White Nonhispanic	18,954	22.7	18,140	20.9	23,224	25.5	5,084	28.0
Black/African American Nonhispanic	32,388	38.8	27,033	31.1	22,451	24.7	(4,582)	-16.9
Asian or Pacific Islander Nonhispanic	4,242	5.1	5,284	6.1	7,154	7.9	1,870	35.4
American Indian and Alaska Native Nonhisp	256	0.3	177	0.2	207	0.2	30	16.9
Some Other Race Nonhispanic	229	0.3	276	0.3	302	0.3	26	9.4
Nonhispanic of Two or More Races	-	-	1,820	2.1	1,810	2.0	(10)	-0.5
Hispanic Origin	27,511	32.9	34,241	39.4	35,875	39.4	1,634	4.8
Total Population	106,978	100.0	111,724	100.0	110,193	100.0	(1,531)	-1.4
Under 18 Years	23,398	21.9	24,753	22.2	19,170	17.4	(5,583)	-22.6
18 Years and Over	83,580	78.1	86,971	77.8	91,023	82.6	4,052	4.7
Total Housing Units	43,274	-	42,695	-	42,973	-	278	0.7

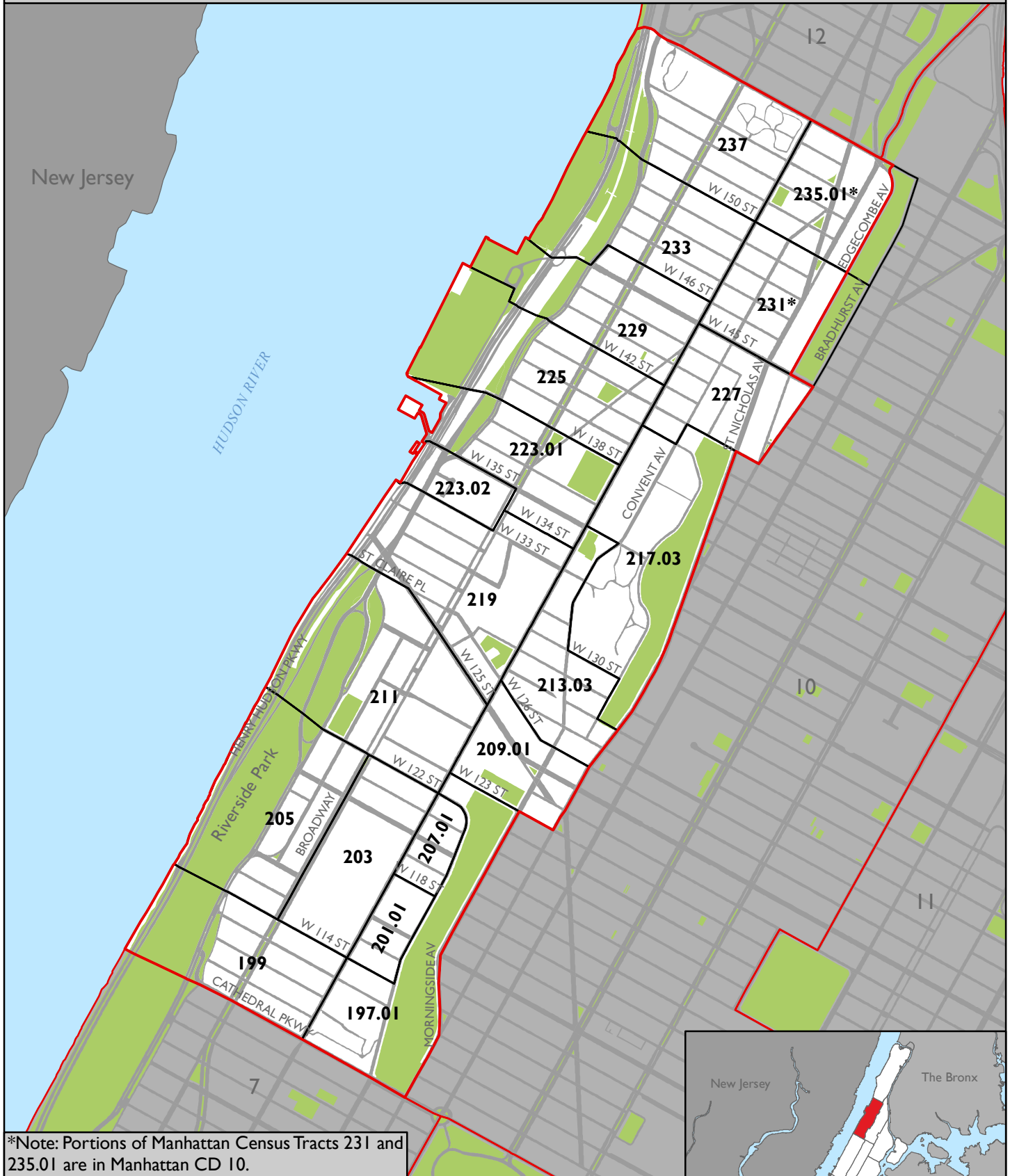
Race categories in 2000 and 2010 are not strictly comparable to 1990.

Source: U.S. Census Bureau, 2000 and 2010 Census PL and SF1 Files and 1990 Census STF1
Population Division - NYC Department of City Planning (July 2011)

**Table SF1-DP CD: Demographic Profile - New York City Community Districts
2000 and 2010**

Manhattan Community District 9	2000		2010		Change 2000-2010	
	Number	Percent	Number	Percent	Number	Percent
Total Population	111,724	100.0	110,193	100.0	(1,531)	-1.4
White Nonhispanic	19,837	17.8	25,385	23.0	5,548	28.0
Black Nonhispanic	34,924	31.3	27,109	24.6	(7,815)	-22.4
Asian and Pacific Islander Nonhispanic	5,751	5.1	7,574	6.9	1,823	31.7
Other Nonhispanic	670	0.6	669	0.6	(1)	-0.1
Two or More Races Nonhispanic	2,309	2.1	2,354	2.1	45	1.9
Hispanic Origin	48,233	43.2	47,102	42.7	(1,131)	-2.3
Female	58,965	52.8	58,314	52.9	(651)	-1.1
Male	52,759	47.2	51,879	47.1	(880)	-1.7
Under 5 years	6,638	5.9	5,386	4.9	(1,252)	-18.9
5 to 9 years	7,320	6.6	4,965	4.5	(2,355)	-32.2
10 to 14 years	6,846	6.1	5,178	4.7	(1,668)	-24.4
15 to 19 years	9,505	8.5	9,116	8.3	(389)	-4.1
20 to 24 years	13,026	11.7	15,232	13.8	2,206	16.9
25 to 44 years	36,733	32.9	35,530	32.2	(1,203)	-3.3
45 to 64 years	20,584	18.4	22,940	20.8	2,356	11.4
65 years and over	11,072	9.9	11,846	10.8	774	7.0
18 years and over	86,971	77.8	91,023	82.6	4,052	4.7
In households	101,005	90.4	98,560	89.4	(2,445)	-2.4
In family households	77,006	68.9	71,150	64.6	(5,856)	-7.6
Householder	21,662	19.4	20,598	18.7	(1,064)	-4.9
Spouse	9,945	8.9	9,465	8.6	(480)	-4.8
Own child under 18 years	19,225	17.2	14,453	13.1	(4,772)	-24.8
Other relatives	21,719	19.4	22,815	20.7	1,096	5.0
Nonrelatives	4,455	4.0	3,819	3.5	(636)	-14.3
In nonfamily households	23,999	21.5	27,410	24.9	3,411	14.2
Householder	18,060	16.2	19,258	17.5	1,198	6.6
Householder 65 years and over living alone	4,115	3.7	3,938	3.6	(177)	-4.3
Nonrelatives	5,939	5.3	8,152	7.4	2,213	37.3
In group quarters	10,719	9.6	11,633	10.6	914	8.5
Total Households	39,722	100.0	39,856	100.0	134	0.3
Family households	21,662	54.5	20,598	51.7	(1,064)	-4.9
Married-couple family	9,945	25.0	9,465	23.7	(480)	-4.8
With related children under 18 years	5,113	12.9	4,514	11.3	(599)	-11.7
Female householder, no husband present	9,584	24.1	8,775	22.0	(809)	-8.4
With related children under 18 years	6,539	16.5	4,935	12.4	(1,604)	-24.5
Male householder, no wife present	2,133	5.4	2,358	5.9	225	10.5
With related children under 18 years	971	2.4	1,030	2.6	59	6.1
Nonfamily households	18,060	45.5	19,258	48.3	1,198	6.6
Households with one or more persons 65 years and over	8,989	22.6	9,468	23.8	479	5.3
Persons Per Family	3.35	-	3.27	-	(0.08)	-2.4
Persons Per Household	2.54	-	2.47	-	(0.07)	-2.7
Total Housing Units	42,695	-	42,973	-	278	0.7
Occupied Housing Units	39,722	100.0	39,856	100.0	134	0.3
Renter occupied	35,855	90.3	34,828	87.4	(1,027)	-2.9
Owner occupied	3,867	9.7	5,028	12.6	1,161	30.0
By Household Size:						
1 person household	13,869	34.9	13,668	34.3	(201)	-1.4
2 person household	10,371	26.1	11,386	28.6	1,015	9.8
3 person household	6,149	15.5	6,186	15.5	37	0.6
4 person household	4,262	10.7	4,197	10.5	(65)	-1.5
5 persons and over	5,071	12.8	4,419	11.1	(652)	-12.9
By Age of Householder:						
15 to 24 years	2,151	5.4	2,451	6.1	300	13.9
25 to 44 years	17,414	43.8	15,624	39.2	(1,790)	-10.3
45 to 64 years	12,459	31.4	13,670	34.3	1,211	9.7
65 years and over	7,698	19.4	8,111	20.4	413	5.4

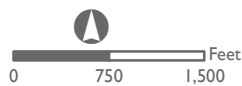
2010 Census Tracts - Manhattan Community District 9



*Note: Portions of Manhattan Census Tracts 231 and 235.01 are in Manhattan CD 10.

- 12 Community District Boundary
- 124 2010 Census Tract

Source: DCP, BYTES of the Big Apple



**Change in Total Population, 2000 to 2010
by Census Tract
Manhattan Community District 9**

Census Tract	Total Population		Population Change, 2000-2010	
	2000	2010	Number	Percent
197.01	23	641	618	2687.0
199	9,077	10,064	987	10.9
201.01	2,215	1,731	-484	-21.9
203	3,583	3,633	50	1.4
205	5,113	5,322	209	4.1
207.01	2,548	3,329	781	30.7
209.01	3,448	3,673	225	6.5
211	10,718	10,330	-388	-3.6
213.03	5,941	5,619	-322	-5.4
217.03	1	6	5	500.0
219	6,423	6,023	-400	-6.2
223.01	8,410	7,917	-493	-5.9
223.02	3,997	3,385	-612	-15.3
225	11,108	10,149	-959	-8.6
227	5,195	4,864	-331	-6.4
229	8,843	8,300	-543	-6.1
231*	5,961	5,865	-96	-1.6
233	6,054	6,527	473	7.8
235.01*	6,134	6,004	-130	-2.1
237	7,260	6,811	-449	-6.2

* Census tract is within two or more community districts. Data are for entire census tract.

**Total Population by Mutually Exclusive Race and Hispanic Origin
by Census Tract, 2010
Manhattan Community District 9**

Census Tract	Total Population	Nonhispanic by Race					Two or More Races	Hispanic Origin (of any race)
		Single Race						
		White	Black/ African American	Asian	Other			
197.01	641	331	102	100	6	12	90	
199	10,064	6,001	655	1,692	44	357	1,315	
201.01	1,731	907	143	382	13	75	211	
203	3,633	1,713	354	877	18	159	512	
205	5,322	3,428	347	798	47	173	529	
207.01	3,329	2,015	181	659	22	110	342	
209.01	3,673	164	1,664	127	18	68	1,632	
211	10,330	3,829	2,099	1,334	73	261	2,734	
213.03	5,619	606	2,617	109	51	122	2,114	
217.03	6	3	3	0	0	0	0	
219	6,023	165	2,042	92	29	51	3,644	
223.01	7,917	729	436	219	63	63	6,407	
223.02	3,385	207	820	76	15	19	2,248	
225	10,149	1,078	2,034	231	50	143	6,613	
227	4,864	672	2,468	142	37	129	1,416	
229	8,300	697	1,889	144	67	133	5,370	
231*	5,865	733	2,750	177	30	128	2,047	
233	6,527	862	1,827	188	46	129	3,475	
235.01*	6,004	530	2,679	93	43	127	2,532	
237	6,811	715	1,999	92	39	95	3,871	

* Census tract is within two or more community districts. Data are for entire census tract.

GEOGRAPHIC REPORT FOR THE FISCAL YEAR 2013 ADOPTED CAPITAL BUDGET
(\$ IN THOUSANDS)

COMMUNITY BOARD DISTRICT 09, MANHATTAN

BUDGET LINE	TITLE	TOTAL APPROPRIATION AS OF 5/31/12	FY2013 ADOPTED CAP BUDGET	THREE YEAR PROGRAM			REQUIRED TO COMPLETE
				FY2014	FY2015	FY2016	
AG-DN658	HAMILTON-MADISON HOUSE	CP	0 (CN)	0 (CN)	0 (CN)	0 (CN)	CP
HB-1170	RECON AC POWELL BLVD N.B./AC POWELL BLVD, MANHATTAN	1,647 (CN)	0 (CN)	0 (CN)	0 (CN)	0 (CN)	26,117 (CN)
HD-DN056	BOYS AND GIRLS CLUB OF HARLEM	CP	1,000 (CN)	0 (CN)	0 (CN)	0 (CN)	CP
HD-DN552	ML WILSON BOYS AND GIRLS CLUB -COMMUNITY YOUTH CENTER/AFFORDABLE CO-OP	CP	0 (CN)	0 (CN)	0 (CN)	0 (CN)	CP
HD-MN552	BOYS AND GIRLS CLUB OF HARLEM, INC. -- AFFORDABLE HOUSING PROJECT	CP	0 (CN)	1,000 (CN)	0 (CN)	0 (CN)	CP
HD-MN729	BROADWAY HOUSING COMMUNITIES -- SUGARHILL PROJECT	CP	500 (CN)	0 (CN)	0 (CN)	0 (CN)	CP
HW-589	RECONSTR. RIVERSIDE DRIVE FROM 135TH TO 153RD STS., ETC., MANHATTAN.	3,942 (CN) 5,969 (F)	0 (CN) 0 (F)	0 (CN) 0 (F)	0 (CN) 0 (F)	0 (CN) 0 (F)	0 (CN) 0 (F)
HW-1149	AIP FOR HENRY HUDSON PARKWAY, MANHATTAN	4,616 (S)	0 (S)	0 (S)	0 (S)	0 (S)	0 (S)
HW-1667	RECONSTRUCTION OF FREDERICK DOUGLASS CIRCLE & MANHATTAN AVE, MANHATTAN	18,915 (CN) 8,285 (F) 1,554 (S)	0 (CN) 0 (F) 0 (S)	0 (CN) 0 (F) 0 (S)	0 (CN) 0 (F) 0 (S)	0 (CN) 0 (F) 0 (S)	0 (CN) 0 (F) 0 (S)
LN-C001	RECONSTRUCTION AND F&E, GEORGE BRUCE LIBRARY, 518 W 121ST ST., MAN.	151 (CN)	0 (CN)	0 (CN)	0 (CN)	0 (CN)	0 (CN)
P-C380	RECONSTRUCTION OF RIVERSIDE PARK, MANHATTAN	CP	0 (CN) 0 (S)	0 (CN) 0 (S)	0 (CN) 0 (S)	0 (CN) 0 (S)	CP
P-M380	RIVERSIDE PARK, MANHATTAN, GENERAL REHABILITATION.	CP	0 (CN) 0 (P)	0 (CN) 0 (P)	0 (CN) 0 (P)	0 (CN) 0 (P)	CP
P-Y380	RIVERSIDE PARK, MANHATTAN, GENERAL REHABILITATION.	CP	0 (CN)	0 (CN)	0 (CN)	0 (CN)	CP
P-380	RIVERSIDE PARK, MANHATTAN, GENERAL REHABILITATION.	CP	2,944 (CN) 0 (F) 0 (S) 0 (P)	0 (CN) 0 (F) 0 (S) 0 (P)	0 (CN) 0 (F) 0 (S) 0 (P)	0 (CN) 0 (F) 0 (S) 0 (P)	CP
PV-DN122	DANCE THEATER OF HARLEM, INC.	CP	1,000 (CN)	0 (CN)	0 (CN)	0 (CN)	CP
PV-DN737	MANHATTAN SCHOOL OF MUSIC	CP	250 (CN)	0 (CN)	0 (CN)	0 (CN)	CP
PV-MN181	HARLEM SCHOOL OF THE ARTS	CP	500 (CN)	0 (CN)	0 (CN)	0 (CN)	CP
PV-MN737	MANHATTAN SCHOOL OF MUSIC	CP	500 (CN)	0 (CN)	0 (CN)	0 (CN)	CP
PV-N122	DANCE THEATER OF HARLEM	CP	750 (CN)	0 (CN)	0 (CN)	0 (CN)	CP
PW-DN077	BROTHERHOOD/SISTER SOL	CP	0 (CN)	0 (CN)	0 (CN)	0 (CN)	CP
S-247	RECONSTRUCTION OF LEASED FACILITY AT 125 E. 149TH STREET	CP	0 (CN)	0 (CN)	0 (CN)	0 (CN)	CP

Selected Facilities and Program Sites
in New York City, release 2012

MANHATTAN COMMUNITY DISTRICT 9

<u>Block</u>	<u>Lot</u>	<u>Facility Name</u>	<u>Facility Address</u>	<u>Facility Type</u>	<u>Capacity / Type</u>	<u>Oversight Agency</u>
SCHOOLS						
<i>Public Elementary and Secondary Schools</i>						
2078	19	HAMILTON HEIGHTS SCHOOL	1750 Amsterdam Ave	Elementary School - Public	234 Enrollment	NYC DOE
1964	12	PS 125 RALPH BUNCHE	425 W 123 St	Elementary School - Public	166 Enrollment	NYC DOE
1957	10	PS 129 JOHN H FINLEY	425 W 130 St	Elementary School - Public	603 Enrollment	NYC DOE
2078	19	PS 153 ADAM CLAYTON POWELL	1750 Amsterdam Ave	Elementary School - Public	906 Enrollment	NYC DOE
1971	1	PS 161 PEDRO ALBIZU CAMPOS	499 W 133 St	Elementary School - Public	953 Enrollment	NYC DOE
1988	166	PS 192 JACOB H SCHIFF	500 W 138 St	Elementary School - Public	337 Enrollment	NYC DOE
1988	166	PS 325	500 W 138 St	Elementary School - Public	361 Enrollment	NYC DOE
1850	2	PS 36 MARGARET DOUGLAS	123 Morningside Dr	Elementary School - Public	555 Enrollment	NYC DOE
2084	29	PS/IS 210 21ST CENTURY ACADEMY	501-503 W 152 St	Elementary School - Public	439 Enrollment	NYC DOE
2001	5	IS 195 ROBERTO CLEMENTE	625 W 133 St	Intermediate/JHS - Public	208 Enrollment	NYC DOE
1984	33	IS 286 RENAISSANCE LEADERSHIP	509 W 129 St	Intermediate/JHS - Public	236 Enrollment	NYC DOE
1957	1	MOTT HALL SCHOOL (THE)	71-111 Convent Ave	Intermediate/JHS - Public	328 Enrollment	NYC DOE
2001	5	NEW DESIGN MIDDLE SCHOOL	625 W 133 St	Intermediate/JHS - Public	112 Enrollment	NYC DOE
1964	12	COLUMBIA SECONDARY SCHOOL	425 W 123 St	Intermediate/JHS - Public	474 Enrollment	NYC DOE
1984	33	URBAN ASSEMBLY INST-NEW TECHNOLOGIES	509 W 129 St	Intermediate/JHS - Public	160 Enrollment	NYC DOE
1984	33	ACADEMY FOR SOCIAL ACTION	509 W 129 St	Junior/Senior High School - Public	425 Enrollment	NYC DOE
1957	78	A PHILIP RANDOLPH CAMPUS HIGH SCHOOL	433 W 135 St	High School - Public	1279 Enrollment	NYC DOE
1957	200	HS MATH SCI & ENGNRNG AT CCNY	240 Convent Ave	High School - Public	406 Enrollment	NYC DOE
1984	33	URBAN ASSEMBLY FOR THE PERFORM ARTS	509 W 129 St	High School - Public	370 Enrollment	NYC DOE
2001	5	KIPP INFINITY CHARTER SCHOOL	625 W 133 St	Junior/Senior High School - Public Charter	687 Enrollment	NYC DOE
1964	12	KIPP STAR COLLEGE PREP CHARTER	433 W 123 St	Junior/Senior High School - Public Charter	523 Enrollment	NYC DOE

**Selected Facilities and Program Sites
in New York City, release 2012**

MANHATTAN COMMUNITY DISTRICT 9

<u>Block</u>	<u>Lot</u>	<u>Facility Name</u>	<u>Facility Address</u>	<u>Facility Type</u>	<u>Capacity / Type</u>	<i>Oversight</i> <u>Agency</u>
<i>Public Elementary and Secondary Schools</i>						
2082	28	NEW HEIGHTS ACADEMY CHARTER SCHOOL	1818 Amsterdam Ave	Junior/Senior High School - Public Charter	771 Enrollment	NYC DOE
<i>Private/Parochial Elementary and Secondary Schools</i>						
1970	42	ANNUNCIATION SCHOOL	461 W 131 St	Elementary School - Private/Parochial	204 Enrollment	NYSED
1894	56	BANK STREET SCHOOL FOR CHILDREN	610 W 112 St	Elementary School - Private/Parochial	420 Enrollment	NYSED
1865	1	CATHEDRAL SCHOOL	1047 Amsterdam Ave	Elementary School - Private/Parochial	291 Enrollment	NYSED
1976	6	CORPUS CHRISTI SCHOOL	535 W 121 St	Elementary School - Private/Parochial	190 Enrollment	NYSED
2058	55	OUR LADY OF LOURDES SCHOOL	468 W 143 St	Elementary School - Private/Parochial	337 Enrollment	NYSED
1991	32	RIVERSIDE CHURCH WEEK DAY SCHOOL	490 Riverside Dr	Elementary School - Private/Parochial	58 Enrollment	NYSED
1896	9	SS HILDA & HUGH SCHOOL	619 W 114 St	Elementary School - Private/Parochial	324 Enrollment	NYSED
<i>Colleges and Other Post-Secondary Institutions</i>						
1957	100	CITY COLLEGE (CUNY)	181 Convent Ave	Public College - CUNY	16005 Enrollment	CUNY
1894	56	BANK STREET COLLEGE OF EDUCATION	610 W 112 St	Independent - Degree Granting Institution	1027 Enrollment	NYSED
1989	1	BARNARD COLLEGE	3009 Broadway	Independent - Degree Granting Institution	2376 Enrollment	NYSED
1973	1	COLUMBIA UNIVERSITY	535 W 116 St	Independent - Degree Granting Institution	27345 Enrollment	NYSED
1977	1	JEWISH THEOLOGICAL SEM OF AMERICA	3080 Broadway	Independent - Degree Granting Institution	498 Enrollment	NYSED
1993	1	MANHATTAN SCHOOL OF MUSIC	120 Claremont Ave	Independent - Degree Granting Institution	961 Enrollment	NYSED
1991	1	NEW YORK THEOLOGICAL SEMINARY	475 Riverside Dr	Independent - Degree Granting Institution	391 Enrollment	NYSED
1975	1	TEACHERS COLLEGE	525 W 120 St	Independent - Degree Granting Institution	5307 Enrollment	NYSED
1992	13	UNION THEOLOGICAL SEMINARY	3041 Broadway	Independent - Degree Granting Institution	245 Enrollment	NYSED

RECREATIONAL AND CULTURAL FACILITIES

**Selected Facilities and Program Sites
in New York City, release 2012**

MANHATTAN COMMUNITY DISTRICT 9

<u>Block</u>	<u>Lot</u>	<u>Facility Name</u>	<u>Facility Address</u>	<u>Facility Type</u>	<u>Capacity / Type</u>	<u>Oversight Agency</u>
<i>Libraries and Cultural Institutions</i>						
1980	22	GEORGE BRUCE LIBRARY	518 W 125 St	Public Library - Branch	120219 Annual Circ.	NYPL
2077	26	HAMILTON GRANGE LIBRARY	503 W 145 St	Public Library - Branch	209305 Annual Circ.	NYPL
1885	7501	MORNINGSIDE HEIGHTS LIBRARY	2900 Broadway	Public Library - Branch	441788 Annual Circ.	NYPL
<i>Parklands</i>						
		ALEXANDER HAMILTON PLAYGROUND	Hamilton Pl, W 140 St to W 141 St	Park/Playground - NYC	0.811 Acres	NYC DPR
		ANNUNCIATION PARK	Convent and Amsterdam Ave, W 135 St	Park/Playground - NYC	1.24 Acres	NYC DPR
		CARMANSVILLE PLAYGROUND	Amsterdam Ave, W 151 St to W 152 St	Park/Playground - NYC	0.573 Acres	NYC DPR
		JACOB H. SCHIFF PLAYGROUND	Amsterdam Ave bet W 136 St and W 138 St	Park/Playground - NYC	3.852 Acres	NYC DPR/DOE
		MORNINGSIDE PARK	W 110 St to W 123 St, Manhattan Ave to Morningside Ave	Park/Playground - NYC	29.888 Acres	NYC DPR
		PLAYGROUND ONE TWENTY FIVE CXXV	Morningside Ave, W 123 St and W 124 St	Park/Playground - NYC	1.691 Acres	NYC DPR/DOE
		RECREATIONAL AREA	W 145 St, W 155 St, Hudson River	Park/Playground - NYC	20.8 Acres	NYC DPR
		RIVERSIDE PARK	Riverside Dr to Henry Hudson Pkwy, W 153 St	Park/Playground - NYC	13.35 Acres	NYC DPR
		SAKURA PARK	Riverside Dr, Claremont Ave to W 122 St	Park/Playground - NYC	2.067 Acres	NYC DPR
		SHELTERING ARMS PLAYGROUND	W 126 St to W 129 St, Amsterdam Ave to Old Broadway	Park/Playground - NYC	1.43 Acres	NYC DPR
		ST. NICHOLAS PARK	St Nicholas Ave to St Nicholas Ter, W 128 St to W 141 St	Park/Playground - NYC	22.74 Acres	NYC DPR
		OLD CROTON AQUEDUCT GATEHOUSE	Amsterdam Ave bet W 118 St and W 119 St	Buildings/Institutions, Athletic/Recreation Fac - NYC	0.146 Acres	NYC DPR
		BROADWAY MALLS	Broadway, W 110 St to W 122 St	Triangle, Plaza, Mall, Other - NYC	1.3 Acres	NYC DPR
		BROADWAY MALLS	Broadway, W 135 St to W 156 St	Triangle, Plaza, Mall, Other - NYC	2.198 Acres	NYC DPR
		CONVENT GARDEN	Convent Ave, 151 St and St Nicholas Ave	Triangle, Plaza, Mall, Other - NYC	0.134 Acres	NYC DPR

**Selected Facilities and Program Sites
in New York City, release 2012**

MANHATTAN COMMUNITY DISTRICT 9

<u>Block</u>	<u>Lot</u>	<u>Facility Name</u>	<u>Facility Address</u>	<u>Facility Type</u>	<u>Capacity / Type</u>	<u>Oversight Agency</u>
Parklands						
		DONNELLAN SQUARE	St Nicholas Ave, W 150 St to St Nicholas Ave	Triangle, Plaza, Mall, Other - NYC	0.108 Acres	NYC DPR/DOT
		JOHNNY HARTMAN SQUARE	Amsterdam Ave, W 143 St & Hamilton Pl	Triangle, Plaza, Mall, Other - NYC	0.018 Acres	NYC DPR
		MONTEFIORE SQUARE	Broadway, Hamilton Pl, W 138 St	Triangle, Plaza, Mall, Other - NYC	0.34 Acres	NYC DPR
		ROOSEVELT TRIANGLE	W 125 St and Morningside Ave	Triangle, Plaza, Mall, Other - NYC	0.073 Acres	NYC DOT
		EDGECOMBE PARK	Edgcombe Ave and W 150 St	Beach, Garden, Natural Area, Other - NYC	0.112 Acres	NYC DPR
		FRANK WHITE NEIGHBORHOOD SERVICE CENTER	W 143 St bet Hamilton Pl and Broadway	Beach, Garden, Natural Area, Other - NYC	0.086 Acres	NYC DPR
		HARRIS GARDEN	W 153 St and St Nicholas Ave	Beach, Garden, Natural Area, Other - NYC	0.11 Acres	NYC DPR
		RIVERSIDE PARK	Riverside Dr to Hudson River, W 72 St to St Clair Pl	Beach, Garden, Natural Area, Other - NYC	222.415 Acres	NYC DPR/DOT
		SUGAR HILL GARDEN	Edgcombe Ave and W 150 St	Beach, Garden, Natural Area, Other - NYC	0.069 Acres	NYC DPR
		WEST 111TH ST. PEOPLE'S GARDEN	Amsterdam Ave bet W 111 St and W 112 St	Beach, Garden, Natural Area, Other - NYC	0.109 Acres	NYC DPR
		WEST HARLEM PIERS	Henry Hudson Pkwy bet St Clair Pl and W 135 St	Beach, Garden, Natural Area, Other - NYC	4.712 Acres	NYC DPR/DSBS
		GREENSTREET	12 Ave & W 135 St, just north of intersection	Joint NYCDOT/DPR Landscaped Area	0.037 Acres	NYC DOT
		GREENSTREET	Bradhurst Ave and Edgcombe Ave bet W 141 St & W 142 St	Joint NYCDOT/DPR Landscaped Area	0.092 Acres	NYC DOT
		GREENSTREET	Bradhurst Ave and Edgcombe Ave and W 142 St	Joint NYCDOT/DPR Landscaped Area	0.015 Acres	NYC DOT
		GREENSTREET	Claremont Ave and W 116 St	Joint NYCDOT/DPR Landscaped Area	0.065 Acres	NYC DOT
		GREENSTREET	Riverside Dr North & Riverside Dr South	Joint NYCDOT/DPR Landscaped Area	0.052 Acres	NYC DOT
		GREENSTREET	Riverside Dr North & Riverside Dr South	Joint NYCDOT/DPR Landscaped Area	0.081 Acres	NYC DOT
		GREENSTREET	Riverside Dr North & Riverside Dr South	Joint NYCDOT/DPR Landscaped Area	0.086 Acres	NYC DOT
		GREENSTREET	Riverside Dr South Of W 136 St	Joint NYCDOT/DPR Landscaped Area	0.034 Acres	NYC DOT

**Selected Facilities and Program Sites
in New York City, release 2012**

MANHATTAN COMMUNITY DISTRICT 9

<u>Block</u>	<u>Lot</u>	<u>Facility Name</u>	<u>Facility Address</u>	<u>Facility Type</u>	<u>Capacity / Type</u>	<u>Oversight Agency</u>
<i>Parklands</i>						
		GREENSTREET	Riverside Dr South Of W 137 St	Joint NYCDOT/DPR Landscaped Area	0.029 Acres	NYC DOT
		GREENSTREET	Riverside Dr South Of W 138 St	Joint NYCDOT/DPR Landscaped Area	0.028 Acres	NYC DOT
		GREENSTREET	Riverside Dr South Of W 139 St	Joint NYCDOT/DPR Landscaped Area	0.022 Acres	NYC DOT
		GREENSTREET	Riverside Dr South Of W 140 St	Joint NYCDOT/DPR Landscaped Area	0.012 Acres	NYC DOT
		GREENSTREET	Riverside Drive & W 140 St	Joint NYCDOT/DPR Landscaped Area	0.03 Acres	NYC DOT
		GREENSTREET	Riverside Drive and Riverside Drive E	Joint NYCDOT/DPR Landscaped Area	0.027 Acres	NYC DOT
		GREENSTREET	Riverside Drive bet W 112 St and Cathedral Pkwy	Joint NYCDOT/DPR Landscaped Area	0.033 Acres	NYC DOT
		GREENSTREET	Riverside Drive bet W 112 St and W 113 St	Joint NYCDOT/DPR Landscaped Area	0.041 Acres	NYC DOT
		GREENSTREET	Riverside Drive bet W 113 St and W 114 St	Joint NYCDOT/DPR Landscaped Area	0.036 Acres	NYC DOT
		GREENSTREET	Riverside Drive bet W 114 St and W 115 St	Joint NYCDOT/DPR Landscaped Area	0.039 Acres	NYC DOT
		GREENSTREET	Riverside Drive bet W 115 St and W 116 St	Joint NYCDOT/DPR Landscaped Area	0.029 Acres	NYC DOT
		GREENSTREET	Riverside Drive bet W 116 St and W 119 St	Joint NYCDOT/DPR Landscaped Area	0.034 Acres	NYC DOT
		GREENSTREET	Riverside Drive bet W 116 St and W 119 St	Joint NYCDOT/DPR Landscaped Area	0.025 Acres	NYC DOT
		GREENSTREET	Riverside Drive bet W 116 St and W 119 St	Joint NYCDOT/DPR Landscaped Area	0.049 Acres	NYC DOT
		GREENSTREET	Riverside Drive bet W 142 St and W 143 St	Joint NYCDOT/DPR Landscaped Area	0.025 Acres	NYC DOT
		GREENSTREET	Riverside Drive bet W 143 St and W 144 St	Joint NYCDOT/DPR Landscaped Area	0.028 Acres	NYC DOT
		GREENSTREET	Riverside Drive bet W 144 St and W 145 St	Joint NYCDOT/DPR Landscaped Area	0.026 Acres	NYC DOT
		GREENSTREET	Riverside Drive bet W 145 St and W 146 St	Joint NYCDOT/DPR Landscaped Area	0.029 Acres	NYC DOT

**Selected Facilities and Program Sites
in New York City, release 2012**

MANHATTAN COMMUNITY DISTRICT 9

<u>Block</u>	<u>Lot</u>	<u>Facility Name</u>	<u>Facility Address</u>	<u>Facility Type</u>	<u>Capacity / Type</u>	<u>Oversight Agency</u>
<i>Parklands</i>						
		GREENSTREET	Riverside Drive bet W 146 St and W 147 St	Joint NYCDOT/DPR Landscaped Area	0.027 Acres	NYC DOT
		GREENSTREET	Riverside Drive bet W 147 St and W 148 St	Joint NYCDOT/DPR Landscaped Area	0.029 Acres	NYC DOT
		GREENSTREET	Riverside Drive bet W 148 St and W 149 St	Joint NYCDOT/DPR Landscaped Area	0.028 Acres	NYC DOT
		GREENSTREET	Riverside Drive West and Riverside Drive	Joint NYCDOT/DPR Landscaped Area	0.329 Acres	NYC DOT
		GREENSTREET	W 155 St and Edgecombe Ave at St Nicholas Pl	Joint NYCDOT/DPR Landscaped Area	0.068 Acres	NYC DOT
		HAMILTON PL PLAZA	Hamilton Pl , Broadway , 138 St	Pedestrian Plaza	0.666 Acres	NYC DOT
		RIVERBANK STATE PARK	Riverside Dr, W 145 St, W 136 St, Hudson River	New York State Park	28 Acres	NYS OPRHP
		HAMILTON GRANGE NATIONAL MEMORIAL	287 Convent Avenue	National Park	0.71 Acres	NPS

PUBLIC SAFETY AND CRIMINAL JUSTICE FACILITIES

NYPD, FDNY, Courts, and Correctional Facilities

1982	38	26 PRECINCT	520 W 126 St	NYC Police Station	NA	NYPD
2066	9	30 PRECINCT	451 W 151 St	NYC Police Station	NA	NYPD
1986	65	MANHATTAN IAB, SPECIAL VICTIMS	3280 Broadway	Other NYPD Facility	NA	NYPD
		TRANSIT DISTRICT #3	Mezzanine 145 St and St Nicholas Ave Subway Station	Other NYPD Facility	NA	NYPD
1966	61	ENG 37, LAD 40	415 W 125 St	NYC Fire House	NA	FDNY
1884	39	ENG 47	502 W 113 St	NYC Fire House	NA	FDNY
2071	27	ENG 80, LAD 23	503 W 139 St	NYC Fire House	NA	FDNY

NURSING HOMES, HOSPITALS, HOSPICES, AND AMBULATORY PROGRAMS

Nursing Homes, Hospitals, Hospices, and Hospital Inpatient Units

**Selected Facilities and Program Sites
in New York City, release 2012**

MANHATTAN COMMUNITY DISTRICT 9

<u>Block</u>	<u>Lot</u>	<u>Facility Name</u>	<u>Facility Address</u>	<u>Facility Type</u>	<u>Capacity / Type</u>	<u>Oversight Agency</u>
<i>Nursing Homes, Hospitals, Hospices, and Hospital Inpatient Units</i>						
1884	29	AMSTERDAM NURSING HOME CORP (1992)	1060 Amsterdam Ave	Residential Health Care Facility	409 Beds	NYS DOH
1982	36	ST MARYS CENTER INC	516 W 126 St	Residential Health Care Facility	40 Beds	NYS DOH
1867	1	ST LUKES ROOSEVELT HOSPITAL - ST LUKES HOSPITAL DIVISION	1111 Amsterdam Ave	Hospital	523 Beds	NYS DOH
<i>Ambulatory Facilities and Programs</i>						
2060	1	HERITAGE HEALTH CARE	1727 Amsterdam Ave	Diagnostic and Treatment Center	NA	NYS DOH
1996	14	REALITY HOUSE INC	637 W 125 St	Diagnostic and Treatment Center	NA	NYS DOH
1980	1	GRANT HOUSES CENTER	3170 Broadway	Diagnostic and Treatment Center Extension Clinic	NA	NYS DOH
1951	4	HARLEM HEALTH CENTER	133 Morningside Ave	Diagnostic and Treatment Center Extension Clinic	NA	NYS DOH
1867	9	AMBULATORY PSYCHIATRIC CENTER	411 W 114 St	Hospital Extension Clinic	NA	NYS DOH
1983	3	BETH ISRAEL MED CENTER #4	21 Old Broadway	Hospital Extension Clinic	NA	NYS DOH
1988	60	CHARLES B RANGEL COMM HEALTH CENTER	534 W 135 St	Hospital Extension Clinic	NA	NYS DOH
1957	78	PHILIP RANDOLPH CAMPUS HS	433 W 135 St	School Based Hospital Extension Clinic	NA	NYS DOH
1984	33	IS286/172	509 W 129 St	School Based Health Center Extension Clinic	NA	NYS DOH
1971	1	PS 161/PEDRO ALBIZU CAMPOS	499 W 133 St	School Based Health Center Extension Clinic	NA	NYS DOH
1988	166	PS 192/PS 325	500 W 138 St	School Based Health Center Extension Clinic	NA	NYS DOH
1982	34	ST MARY'S CENTER ADHCP	512 W 126 St	Adult Day Health Care Center	NA	NYS DOH

CHEMICAL DEPENDENCY SERVICES

Residential

1867	1	ST. LUKES/ROOSEVELT HOSP-MED MGD DETOX	1111 Amsterdam Ave	Inp Med Managed Detox Svc - Chem Depndncy	35 Beds	NYS OASAS
1967	14	CNT'L HARLEM SOBER UP- MED. MONT. WITH	419 W 126 St	Inp Med Monitored Withdrl Svc - Chem Depndncy	40 Beds	NYS OASAS

**Selected Facilities and Program Sites
in New York City, release 2012**

MANHATTAN COMMUNITY DISTRICT 9

<u>Block</u>	<u>Lot</u>	<u>Facility Name</u>	<u>Facility Address</u>	<u>Facility Type</u>	<u>Capacity / Type</u>	<u>Oversight Agency</u>
<i>Non-Residential</i>						
1951	51	CCT - OUTPATIENT	360 W 125 St	Outpatient Clinic - Chem Dependncy	NA	NYS OASAS
2060	1	UPPER MANHATTAN MH CTR. - CD OP	1727 Amsterdam Ave	Outpatient Clinic - Chem Dependncy	NA	NYS OASAS
MENTAL HEALTH SERVICES						
<i>Residential</i>						
1982	104	BRIDGE OLD BROADWAY HOUSE	551 W 125 St	Congregate/Treatment - Mental Health	28 Beds	NYS OMH
2058	1	HERITAGE AURORA MICA CR	1649 Amsterdam Ave	Congregate/Treatment - Mental Health	20 Beds	NYS OMH
2058	1	HERITAGE HUDSON RESIDENCE	1649 Amsterdam Ave	Congregate/Treatment - Mental Health	20 Beds	NYS OMH
1993	40	POSTGRADUATE CENTER RESIDENCE II	126 LaSalle St	Congregate/Treatment - Mental Health	16 Beds	NYS OMH
1993	40	POSTGRADUATE CENTER RESIDENCE III	126 LaSalle St	Congregate/Treatment - Mental Health	16 Beds	NYS OMH
2063	61	BRIDGE SHELTER PLUS CARE HOUSING	1793 Amsterdam Ave	Community-Based Residence - Mental Health	NA	NYS OMH
2051	8	GODDARD NYC DMH NY/NY I - CORNER HOUSE SUPPORTED SRO	131 Edgecombe Ave	Community-Based Residence - Mental Health	20 Beds	NYS OMH
2051	25	PROJECT RENEWAL NYC DMH SRO - ST. NICHOLAS HOUSE	646 St. Nicholas Ave	Community-Based Residence - Mental Health	40 Beds	NYS OMH
1867	9	ST. LUKE'S DIVISION PSYCHIATRIC INPATIENT SERVICE	411 W 114 St	Hospital Based Inpatient Care - Mental Health	61 Beds	NYS OMH
<i>Non-Residential</i>						
1867	9	ADULT OPC	411 W 114 St	Day Treatment - Mental Health	NA	NYS OMH
1867	9	PSYCHIATRIC RECOVERY CENTER- CLINIC	411 W 114 St	Day Treatment - Mental Health	NA	NYS OMH
1867	9	ST. LUKE'S CHILD/ADOLESCENT PSYCHIATRY OPD	411 W 114 St	Day Treatment - Mental Health	NA	NYS OMH
1867	9	ST. LUKE'S-ROOSEVELT CONTINUING DAY TREATMENT	411 W 114 St	Day Treatment - Mental Health	42 Cert. Capacity	NYS OMH
2060	1	UPPER MANHATTAN ADULT CONTINUING DAY TREATMENT	1727 Amsterdam Ave	Day Treatment - Mental Health	80 Cert. Capacity	NYS OMH

**Selected Facilities and Program Sites
in New York City, release 2012**

MANHATTAN COMMUNITY DISTRICT 9

<u>Block</u>	<u>Lot</u>	<u>Facility Name</u>	<u>Facility Address</u>	<u>Facility Type</u>	<u>Capacity / Type</u>	<u>Oversight Agency</u>
<i>Non-Residential</i>						
2060	1	UPPER MANHATTAN ADULT OUTPATIENT CLINIC	1727 Amsterdam Ave	Day Treatment - Mental Health	NA	NYS OMH
2060	1	UPPER MANHATTAN CHILD/ADOLESCENT OUTPATIENT UNIT	1727 Amsterdam Ave	Day Treatment - Mental Health	NA	NYS OMH
2060	1	UPPER MANHATTAN CHILDREN'S DAY TREATMENT PROGRAM	1727 Amsterdam Ave	Day Treatment - Mental Health	25 Cert. Capacity	NYS OMH
2060	1	UPPER MANHATTAN ELDERLY SERVICES PROGRAM	1727 Amsterdam Ave	Day Treatment - Mental Health	NA	NYS OMH
1951	51	PATHWAYS WEST HARLEM ACT TEAM	360 W 125 St	Intensive Psychiatric Rehab - Mental Health	68 Cert. Capacity	NYS OMH
1885	36	ST. LUKE'S-ROOSEVELT HOSPITAL CENTER - C&Y BCM	1090 Amsterdam Ave	Emergency/Crisis Intervention - Mental Health	44 Cert. Capacity	NYS OMH
1885	36	ST. LUKE'S-ROOSEVELT HOSPITAL CENTER	1090 Amsterdam Ave	Blended Case Management - Mental Health	1632 Contacts/Year	NYC DOHMH
2060	1	RAINBOW PSYCHSOCIAL CLUBHOUSE PROGRAM	1727 Amsterdam Ave	Psychosocial Club - Mental Health	22 Cert. Capacity	NYS OMH
2060	1	UPPER MANHATTAN MENTAL HEALTH CENTER, INC.	1727 Amsterdam Ave	Psychosocial Club - Mental Health	9717 Visits/Year	NYC DOHMH
1952	9	PATHWAYS TO HOUSING, INC.	361 W 125 St	Assertive Community Treatment - Mental Health	4896 Contacts/Year	NYC DOHMH
2088	16	THE FORTUNE SOCIETY, INC.	625 W 140 St	On-Site Supportive Svc in Supported Housing - Mental	12563 Days/Year	NYC DOHMH

DEVELOPMENTAL DISABILITIES SERVICES

Residential

2096	26	0265 - METRO NY DDSO (1)	601 W 149 St	Community Residence - Dev Disability	7 Beds	NYS OPWDD
2096	26	0265 - METRO NY DDSO (2)	601 W 149 St	Community Residence - Dev Disability	3 Beds	NYS OPWDD
2097	14	PROGRAM DEVELOPMENT SERVICES	730 Riverside Dr	Community Residence - Dev Disability	4 Beds	NYS OPWDD
2097	47	PROGRAM DEVELOPMENT SERVICES	736 Riverside Dr	Community Residence - Dev Disability	3 Beds	NYS OPWDD
2096	26	SINERGIA (1)	601 W 149 St	Community Residence - Dev Disability	3 Beds	NYS OPWDD
2096	26	SINERGIA (2)	601 W 149 St	Community Residence - Dev Disability	3 Beds	NYS OPWDD
2096	26	SINERGIA (3)	601 W 149 St	Community Residence - Dev Disability	3 Beds	NYS OPWDD

**Selected Facilities and Program Sites
in New York City, release 2012**

MANHATTAN COMMUNITY DISTRICT 9

<u>Block</u>	<u>Lot</u>	<u>Facility Name</u>	<u>Facility Address</u>	<u>Facility Type</u>	<u>Capacity / Type</u>	<u>Oversight Agency</u>
Residential						
2096	26	SINERGIA (4)	601 W 149 St	Community Residence - Dev Disability	3 Beds	NYS OPWDD
Non-Residential						
1967	40	0265 - METRO NY DDSO	479 W 126 St	Day Habilitation - Dev Disability	80 Cert. Capacity	NYS OPWDD
2070	1	COMMUNITY RESOURCES & SVCS FOR CHILDREN	3410 Broadway	Day Habilitation - Dev Disability	37 Cert. Capacity	NYS OPWDD

DAYCARE AND RESIDENTIAL FACILITIES FOR CHILDREN

Residential

2096	26	GREEN CHIMNEY'S	601 W 149 St	Agency Operated Boarding Home for Children	6 Beds	NYS OCFS
------	----	-----------------	--------------	--	--------	----------

Daycare and Headstart Facilities

2076	41	AREA 145 DAY CARE CENTER	510 W 145 St	Group Day Care - Public	100 Children	NYC DOHMH
1984	1	CITIZEN'S CARE DAY CARE CENTER, INC	3240 Broadway	Group Day Care - Public	119 Children	NYC DOHMH
1964	1	EAST HARLEM BLOCK NURSERY, INC.	1299 Amsterdam Ave	Group Day Care - Public	68 Children	NYC DOHMH
2076	41	NASRY MICHELEN DAY CARE CENTER, INC.	510 W 145 St	Group Day Care - Public	85 Children	NYC DOHMH
1982	17	ANTIOCH BAPTIST CHURCH	515 W 125 St	Group Day Care - Private	45 Children	NYC DOHMH
1894	56	BANK STREET COLLEGE FAMILY CENTER	610 W 112 St	Group Day Care - Private	31 Children	NYC DOHMH
1894	56	BANK STREET COLLEGE OF EDUCATION	610 W 112 St	Group Day Care - Private	20 Children	NYC DOHMH
1989	1	BARNARD COLLEGE	3009 Broadway	Group Day Care - Private	10 Children	NYC DOHMH
1896	20	BROADWAY PRESBYTERIAN CHURCH	601 W 114 St	Group Day Care - Private	20 Children	NYC DOHMH
1865	1	CATHEDRAL OF ST. JOHN THE DIVINE	1047 Amsterdam Ave	Group Day Care - Private	22 Children	NYC DOHMH
1957	200	CITY COLLEGE CHILD DEVELOPMENT CENTER, INC.	160 Convent Ave	Group Day Care - Private	45 Children	NYC DOHMH

**Selected Facilities and Program Sites
in New York City, release 2012**

MANHATTAN COMMUNITY DISTRICT 9

<u>Block</u>	<u>Lot</u>	<u>Facility Name</u>	<u>Facility Address</u>	<u>Facility Type</u>	<u>Capacity / Type</u>	<u>Oversight Agency</u>
<i>Daycare and Headstart Facilities</i>						
1867	64	COLUMBIA GREENHOUSE NURSERY SCHOOL	404 W 116 St	Group Day Care - Private	50 Children	NYC DOHMH
1867	69	COLUMBIA GREENHOUSE NURSERY SCHOOL	424 W 116 St	Group Day Care - Private	30 Children	NYC DOHMH
2050	37	CONVENT ACADEMY SCHOOL	425 W 144 St	Group Day Care - Private	NA	NYC DOHMH
1975	1	HOLLINGWORTH PRESCHOOL AT TEACHERS COLLEGE	525 W 120 St	Group Day Care - Private	22 Children	NYC DOHMH
1982	7	MANHATTAN PENTACOSTAL CHURCH	541 W 125 St	Group Day Care - Private	12 Children	NYC DOHMH
2064	9	NORTHERN CONVENT AVENUE EARLY CHILDHOOD PROGRAM	440 Convent Ave	Group Day Care - Private	27 Children	NYC DOHMH
2084	40	SCHOOL OF ST. CATHERINE OF GENOA	508 W 153 St	Group Day Care - Private	NA	NYC DOHMH
1975	1	TEACHERS COLLEGE, COLUMBIA UNIVERSITY	525 W 120 St	Group Day Care - Private	8 Children	NYC DOHMH
1975	1	TEACHERS COLLEGE, COLUMBIA UNIVERSITY	525 W 120 St	Group Day Care - Private	30 Children	NYC DOHMH
1978	1	THE CHILDREN'S LEARNING CENTER AT MORNINGSIDE HEIGHTS	90 Lasalle St	Group Day Care - Private	10 Children	NYC DOHMH
1978	1	THE CHILDREN'S LEARNING CENTER AT MORNINGSIDE HEIGHTS	90 Lasalle St	Group Day Care - Private	30 Children	NYC DOHMH
1884	58	THE FAMILY ANNEX	560 W 113 St	Group Day Care - Private	29 Children	NYC DOHMH
1884	58	THE FAMILY ANNEX	560 W 113 St	Group Day Care - Private	11 Children	NYC DOHMH
1995	63	THE RED BALLOON DAY CARE CENTER, INC.	560 Riverside Dr	Group Day Care - Private	45 Children	NYC DOHMH
1991	32	THE RIVERSIDE CHURCH	490 Riverside Dr	Group Day Care - Private	145 Children	NYC DOHMH
1990	10	TOMPKINS HALL NURSERY & CHILDCARE CENTER	21 Claremont Ave	Group Day Care - Private	30 Children	NYC DOHMH
1990	10	TOMPKINS HALL NURSERY SCHOOL	21 Claremont Ave	Group Day Care - Private	25 Children	NYC DOHMH
2060	1	UPPER MANHATTAN MENTAL HEALTH CENTER, INC.	1727 Amsterdam Ave	Group Day Care - Private	35 Children	NYC DOHMH
2001	5	URBAN CONCEPTS OF NEW YORK	3333 Broadway	Group Day Care - Private	45 Children	NYC DOHMH
1970	42	ANNUNCIATION LITTLE ANGELS HEAD START	461 W 131 St	Head Start Center - Public	80 Children	NYC DOHMH

**Selected Facilities and Program Sites
in New York City, release 2012**

MANHATTAN COMMUNITY DISTRICT 9

<u>Block</u>	<u>Lot</u>	<u>Facility Name</u>	<u>Facility Address</u>	<u>Facility Type</u>	<u>Capacity / Type</u>	<u>Oversight Agency</u>
<i>Daycare and Headstart Facilities</i>						
2002	2	BROADWAY HOUSING COMMUNITIES,INC.	583 Riverside Dr	Head Start Center - Private	51 Children	NYC DOHMH

FACILITIES FOR SENIORS

Senior Centers

2050	42	HAMILTON GRANGE SENIOR CENTER	420 W 145 St	Senior Center	4800 Av. Meals/Month	NYC DFTA
1964	1	JACKIE ROBINSON SR CTR AT GRANT HOUSES	1301 Amsterdam Ave	Senior Center	2160 Av. Meals/Month	NYC DFTA
2001	5	MANHATTANVILLE-RIVERSIDE SENIOR CENTER	3333 Broadway	Senior Center	2130 Av. Meals/Month	NYC DFTA

RESIDENTIAL FACILITIES AND FOOD PROGRAMS FOR ADULTS AND FAMILIES

Residential

2051	8	CORNER HOUSE	131 Edgecombe Ave	Permanent Supportive Housing	34 Singles Units	NYC DHS
2060	25	DELTA	409 W 145 St	Permanent Supportive Housing	55 Singles Units	NYC DHS
2002	2	DOROTHY DAY	583 Riverside Dr	Permanent Supportive Housing	55 Singles Units	NYC DHS
2054	1	EDGECOMBE	345 Edgecombe Ave	Permanent Supportive Housing	55 Singles Units	NYC DHS
2074	29	EGA HALL	501 W 142 St	Permanent Supportive Housing	87 Singles Units	NYC DHS
2058	1	HARRY SIMMONS RESIDENCE	1649 Amsterdam Ave	Permanent Supportive Housing	50 Singles Units	NYC DHS
2051	25	ST. NICHOLAS HOUSE	642-650 St. Nicholas Ave	Permanent Supportive Housing	94 Singles Units	NYC DHS
1894	23	ELLINGTON HOTEL	610 W 111 St	Family Shelter	86 Family Units	NYC DHS
2070	8	HAMILTON FAMILY RESIDENCE	30 Hamilton Pl	Family Shelter	156 Family Units	NYC DHS
2053	106	NEW DAWN HOTEL	6-8 St Nicholas Pl	Family Shelter	63 Family Units	NYC DHS
2076	120	PARNOSA HOTEL	529 W 144 St	Family Shelter	23 Family Units	NYC DHS
2080	122	SUGAR HILL LATE ARRIVAL	515 W 148 St	Family Shelter	14 Family Units	NYC DHS
1982	47	HB-NEW BROADWAY	540 W 126 St	Family Shelter	58 Family Units	NYC DHS

**Selected Facilities and Program Sites
in New York City, release 2012**

MANHATTAN COMMUNITY DISTRICT 9

<u>Block</u>	<u>Lot</u>	<u>Facility Name</u>	<u>Facility Address</u>	<u>Facility Type</u>	<u>Capacity / Type</u>	<u>Oversight Agency</u>
<i>Food Programs and Drop-In Centers</i>						
1896	20	BROADWAY COMMUNITY, INC./BCI COMMUNITY LUNCH PROGRAM	601 W 114 St	Soup Kitchen	NA	NA
1865	1	CATHEDRAL CHURCH OF ST. JOHN THE DIVINE/CATHEDRAL COMMUNITY CARES	1047 Amsterdam Ave	Soup Kitchen	NA	NA
1967	14	CENTRAL HARLEM ALCOHOL CRISIS CENTER	419 W 126 St	Soup Kitchen	NA	NA
1896	20	COMMUNITY IMPACT/COMMUNITY LUNCH PROGRAM	601 W 114 St	Soup Kitchen	NA	NA
1983	11	ST. MARY'S EPISCOPAL CHURCH SOUP KITCHEN	521 W 126 St	Soup Kitchen	NA	NA
1967	60	AFRICAN SERVICES COMMITTEE	429 W 127 St	Food Pantry	NA	NA
1896	20	BROADWAY COMMUNITY	601 W 114 St	Food Pantry	NA	NA
1970	42	CHURCH OF THE ANNUNCIATION	88 Convent Ave	Food Pantry	NA	NA
2064	9	CHURCH OF THE CRUCIFIXION FOOD PANTRY	459 W 149 St	Food Pantry	NA	NA
2081	55	CITY TABERNACLE SDA CHURCH	560 W 150 St	Food Pantry	NA	NA
1895	67	COMMUNITY IMPACT/FORD HALL FOOD PANTRY	616 W 114 St	Food Pantry	NA	NA
2050	37	CONVENT AVENUE BAPTIST CHURCH	425 W 144 St	Food Pantry	NA	NA
2064	1	NEW COVENANT TEMPLE	1805 Amsterdam Ave	Food Pantry	NA	NA
2058	37	OUR LADY OF LOURDES CHURCH	463 W 142 St	Food Pantry	NA	NA
1964	1	RHEEDLEN JACKIE ROBINSON SENIOR CENTER	1301 Amsterdam Ave	Food Pantry	NA	NA
1991	31	RIVERSIDE CHURCH FOOD PANTRY	91 Claremont Ave	Food Pantry	NA	NA
1966	70	ST. JOSEPH OF HOLY FAMILY	405 W 125 St	Food Pantry	NA	NA
1983	11	ST. MARY'S EPISCOPAL CHURCH FOOD PANTRY	521 W 126 St	Food Pantry	NA	NA
2060	1	UPPER MANHATTAN MENTAL HEALTH CARE INC. (U.M.M.H.C., INC)	1727 Amsterdam Ave	Food Pantry	NA	NA

TRANSPORTATION FACILITIES

**Selected Facilities and Program Sites
in New York City, release 2012**

MANHATTAN COMMUNITY DISTRICT 9

<u>Block</u>	<u>Lot</u>	<u>Facility Name</u>	<u>Facility Address</u>	<u>Facility Type</u>	<u>Capacity / Type</u>	<u>Oversight Agency</u>
<i>Transportation Facilities</i>						
2004	56	W. 125TH STREET/WEST HARLEM PIERS	W 125 St and Marginal St	Ferry Landing	NA	NYC DPR
1999	1	MANHATTANVILLE DEPOT	666 W 133 St	MTA Bus Depot	NA	MTA/NYCT
WASTE MANAGEMENT FACILITIES						
<i>Waste Management Facilities</i>						
2101	117	NORTH RIVER WPCP	W 135 St	Wastewater Treatment Plant	NA	NYC DEP

Note: For Block and Lot information on Parkland and select Transportation properties, refer to source data (<http://www.nyc.gov/html/dcp/html/bytes/dwnselfac.shtml>)