

---

***2011  
TRAFFIC DATA  
REPORT FOR  
NEW YORK STATE***

---

***New York State  
Department of Transportation***



# Table of Contents

	Page
Chapter 1: Introduction .....	1
Chapter 2: Traffic Data Collecting Program Overview .....	2
Chapter 3: Accuracy of Traffic Data	
Section 3.1 Data Collection Equipment Requirements.....	3
Section 3.2 Data Quality Control Checks .....	4
Chapter 4: Continuous Count Program	
Section 4.1 Introduction.....	7
Section 4.2 Maps of Continuous Count Sites .....	8
Section 4.3 Traffic Monitoring Site Details and Specifications .....	32
Chapter 5: Coverage Count Program	
Section 5.1 Volume, Speed and Classification Counts.....	33
Section 5.2 Highway Performance Monitoring System .....	36
Section 5.3 Annual Traffic Monitoring Workshop.....	36
Section 5.4 Mobile Traffic Monitoring Platforms .....	37
Section 5.5 County Counter Initiative .....	38
Chapter 6: Adjustment Factors	
Section 6.1 Seasonal (Monthly) Adjustment Factors .....	39
Section 6.2 Axle Adjustment Factors .....	41
Section 6.3 Example of Estimation of AADT .....	43
Section 6.4 Heavy Vehicle Percentages.....	45
Chapter 7: Traffic Data Viewer .....	46
Chapter 8: Traffic Growth Forecasting and Estimation Techniques .....	47
Appendix A: New York State Reference (900 Series) Routes	
Appendix B: New York Parkways by Jurisdiction	
Appendix C: AADT Values for Select Toll Facilities	
Appendix D: NYSDOT Regions and County Codes	
Appendix E: Continuous Count Sites by Factor Group	
Appendix F: Traffic Volume Report	

## Chapter 1 Introduction

---

The Highway Data Services Bureau is responsible for collecting and reporting highway data in New York State. The authority for the bureau to take traffic counts on public highways throughout New York State is provided by the:

Laws of New York State

Book 24 (Highway Law)

Part I

Article II (Commissioner of Transportation)

Section 10 (General powers and duties of the Commissioner relating to highways)

Paragraph 13 - ("The commissioner of transportation shall :...)

Compile statistics relating to the public highways throughout the state, and collect such information in regards thereto as he shall deem expedient."

This work is undertaken in cooperation with the United States Department of Transportation, local governments and other New York State departments and agencies. The United States Department of Transportation provides financial assistance for this activity. The NYSDOT Traffic Monitoring System complies with AASHTO Guidelines for Traffic Data Program (1992), FHWA Traffic Monitoring Guide (2001), and United State Code 23 CFR 500 B whose purpose is to "set forth requirements for development, establishment, implementation, and continued operation of a traffic monitoring system for highways and public transportation facilities and equipment (TMS) in each state."

Questions, comments and suggestions, contact:

NYSDOT Highway Data Services Bureau  
Traffic Monitoring Section  
50 Wolf Road, POD 3-2  
Albany, New York 12232  
(518) 457-1965

[MO-TrafficDataViewer@dot.ny.gov](mailto:MO-TrafficDataViewer@dot.ny.gov)

Traffic data is available on the Highway Data Services Bureau's web page:

<https://www.dot.ny.gov/divisions/engineering/technical-services/highway-data-services>

## Chapter 2 Traffic Data Collection Program Overview

---

The New York State Department of Transportation collects, summarizes and interprets information on the traffic traveling the State's highway system. The data is used to assess transportation needs and system performance as well as to develop highway planning and programming recommendations. Traffic data is also important for route planning and in the design of highway projects. Other government agencies and private businesses also employ this information.

To collect this information, the Department operates two traffic monitoring systems:

1. A Statewide Traffic Monitoring System currently consisting of 176 permanent continuous count stations that collect volume, speed, vehicle classification and weigh-in-motion data 24 hours per day, 365 days per year. These sites are located throughout the State to monitor overall traffic trends. Information from these counters is used to determine traffic growth and tendencies as well as develop pavement design input, seasonal adjustment factors used in determining estimates of annual average daily traffic (AADT) and directional design hour volumes (DDHV).
2. A portable traffic counter program, also known as short counts, is comprised of inventory counts taken on the Federal and State highway systems, along with county and town roads. Special counts, including ramp, approach and turning movement counts, are taken for specific State projects. In total, approximately 12,000 counts of 2-7 days duration are taken annually. The State Touring Route System alone is divided into approximately 8,200 traffic control sections. As part of the inventory count program, each section is generally counted once every 3 years. The annual inventory program consists of 3,000+ counts obtained on the State Touring Route System and another 9,000+ counts taken for other purposes such as sampling of off system Federal Aid eligible and non-Federal Aid eligible local facilities, county roads, off system bridge counts, at-grade railroad crossing counts, and other samples to support the Federal Highway Performance Monitoring System. Results are used to determine Vehicle Miles Traveled (VMT) and to develop growth factors for estimating current year counts from known prior year counts.

Vehicle classification counts obtained at approximately 4,400 of the 8,200 count locations are used to develop NYSDOT regional axle adjustment factors. Individual vehicles are assigned to one of thirteen vehicle type categories established by the Federal Highway Administration (FHWA). Axle adjustment factors are computed for each highway functional classification category in each NYSDOT Region. Limited speed data is also collected during vehicle classification counts.

## Chapter 3 Accuracy of Traffic Data

---

### Section 3.1 Data Collection Equipment Requirements

Data collection equipment in use by NYSDOT and/or data collection contractors adheres to the following accuracy requirements:

- All portable traffic counters are tested annually, prior to the count season, to ensure that the count deviation does not exceed 2% from the average of the counters tested.
- The average error in the speed of vehicles recorded is 2 km/h (1 mph) or less. Compliance is determined through simultaneous measurement of individual vehicle speeds using radar or previously tested equipment.
- Vehicle type classification errors may not exceed 10% of the actual volume in any classification study conducted in a multi lane configuration. Vehicle type classification errors may not exceed 5% of the actual volume in any classification study conducted in a single lane configuration.
- When there are fewer than one hundred (100) vehicles in a class, an error equal to the square root of the actual number of vehicles is deemed acceptable. Errors are computed based upon the sum of the absolute differences between the recorded and true volumes in each classification. The true value of each classification is determined by simultaneous manual observation for a period of one hour.
- A Weight In Motion (WIM) Automatic Continuous Traffic Recorder (ATR) weighs and classifies vehicles and/or vehicle combinations having up to thirteen (13) axles using the input from Class I piezoelectric axle sensors and determines the weight of each axle and the speed of the vehicle in accordance with ASTM standard E1318-02; TYPE I:

Tolerance for 95% probability of conformity:

Wheel Load	±25%
Axle Load	±20%
Axle Group Load	±15%
Gross Vehicle Weight	±10%
Speed	±2 km/h (± 1 mph)
Axle Spacing	±150 mm (± 0.5 ft.)

### Section 3.2 Data Quality Control Checks

The following are typical checks performed by traffic monitoring personnel in the review and editing of traffic data, using either a manual procedure or the automatic checks set in the NYSDOT Traffic Count Editor (TCE), and polling (telemetry) software. If the checks reveal data that is suspect, further investigation must be conducted to determine if the data is faulty and what course of action is mandated; i.e. deletion of a bad interval, repair of faulty equipment or discard the entire count.

#### All Count Types

All lanes and directions for one station must be processed, edited and submitted at the same time.

Counts should contain distinct AM and PM peaks that can be easily verified graphically.

Peak hour zero search – Typically there should be no hourly intervals with zero vehicles during the AM peak (6:00 to 9:00) and the PM peak (3:00 to 7:00).

Volume zero period check – Adjusted using the TCE Condition Editor and polling software to establish a time range where zero intervals are identified.

Volume range check - Adjusted using the TCE Condition Editor and polling software to establish acceptable data ranges per interval with minimum and maximum values.

Midnight/noon comparison – Comparison of midnight and noon volumes to ensure that the times of collection are correctly offset 12 hours by confirming that the noon interval value is greater than the midnight interval value.

Volume flat period check – Compare adjacent intervals to identify a ‘flat’ period of no change in volume indicating a possible equipment error.

Volume directional split check – Compare intervals in bi-directional count to identify intervals in excess of an operator defined ratio. TCE and the current polling software uses a 2:1 ratio (66%/33% split) as a default to identify intervals that may be in error with an excessively high volume in one direction and an unusually low volume in the opposite direction.

- Possible error: An interval contains 1345 vehicles in easterly direction and 202 vehicles in the westerly direction; an 87% / 13% split which should be investigated to determine if the comparatively low volume in the westerly direction is unusual and invalid.

Volume percent range – Identify intervals that deviate by 50% or more from the hourly interval average for the count. A minimum volume can be established in the TCE Condition Editor. Typically this check is effective for intervals with greater than 100 vehicles.

## Chapter 3 Accuracy of Traffic Data

### Classification Data

Please note: In hourly intervals with less than 100 vehicles, the following conditions generally do not apply.

Class F2 versus F3 – Compare class F2 (short wheelbase two axle passenger vehicles) to class F3 (longer wheelbase two axle pickups and vans). Typically, F2 vehicle bins are greater than F3 vehicle bins.

- Possible exception: In some rural areas a high F3 count due to a large percentage of pickup trucks will cause an F3 count to be the same order of magnitude as an F2 count.

Class F8 versus F9 – Compare class F8 (large four axle truck w/ trailer combination) to class F9 (heavy five axle truck w/trailer combination, the “18 wheeler”). Typically, F9 vehicle bins are greater than F8 vehicle bins.

Class F9 versus F11+F12+F13 - Compare class F9 to the sum of the vehicles in bins F11, F12 and F13 (heavy truck w/ multi-trailer combination). Typically, F9 vehicle bins are greater than the sum of F11, F12 and F13 vehicle bins.

- Possible error: High number of F11, F12 or F13 on non-interstate routes. This is rare.

Class F1 – Intervals that contain a high F1 bin (motorcycles) should be investigated to determine if an unusual event resulted in a large number of motorcycles to cross this segment or if equipment error is the possible cause.

- Possible error: Typically a high F1 count is the result of an F9 being interpreted by the ATR as an F6 (three axle single unit truck) being followed by an F1. In this case, there are errors in three bin types, F1, F6 and F9.

### Speed Data

Typically a good speed count contains a normal distribution curve through speed bins in an interval. The bin containing the greatest number of counts is typically coincidental (‘center mass’) with the speed limit at the count location. There should be a uniform cluster (i.e. the distribution should remain relatively constant) throughout all intervals in a 24 hour period.

- Possible error: Major shift of the distribution curve, average speed and 85<sup>th</sup> percentile speed to lower speed bins in an interval which may be indicative of an accident or some other incident causing a slow down of traffic.

85<sup>th</sup> percentile check - Identify intervals where the 85<sup>th</sup> percentile speed deviates by 20% or more from the hourly interval average 85<sup>th</sup> percentile speed for the count.

### Weigh-In-Motion Data

Front Axle Weight - The typical front steering axle weight of a class F9 five axle 'tractor-trailer' combination should not be less than 9000 pounds or greater than 12000 pounds. The polling software reports a possible error if more than 10% of the F9 steering axles are outside this range for a one day (24 hour) period. If a possible error is reported, an auto-calibration problem or piezoelectric axle sensor failure at a particular Weigh-In Motion (WIM) site collecting truck weight data may exist and should be checked by maintenance personnel.

Drive Axle Spacing - The typical drive axle spacing of a class F9 five axle 'tractor-trailer' combination should not be less than 4.0 feet or greater than 4.5 feet. The polling software reports a possible error if more than 10% of the F9 drive axles are outside this range for a one day (24 hour) period. Possible error: If a possible error is reported, an incorrect sensor spacing problem or piezoelectric axle sensor failure at a particular WIM site may exist and should be checked by maintenance personnel.



## Chapter 4 Continuous Count Program

---

### Section 4.1 Introduction

The Traffic Monitoring Section of the New York State Department of Transportation operates a Statewide Traffic Monitoring System consisting of approximately 176 permanent continuous count stations that collect volume, speed, vehicle classification and truck weight data 24 hours per day, 365 days per year. Information from these counters is used to determine traffic growth and trends as well as develop seasonal adjustment factors used in determining estimates of annual average daily traffic (AADT) and directional design hour volumes (DDHV).



The sites utilize a variety of sensors and arrays to collect data including inductive loops, piezoelectric axle sensors, and non-intrusive acoustic sensors.



To request continuous count data, contact:

NYS DOT – Highway Data Service  
Bureau  
(518) 457-1965

[MO-TrafficDataViewer@dot.state.ny.us](mailto:MO-TrafficDataViewer@dot.state.ny.us)

Chapter 4 Continuous Count Program

Active Continuous Count Stations for 2011

Section 4.2 Maps

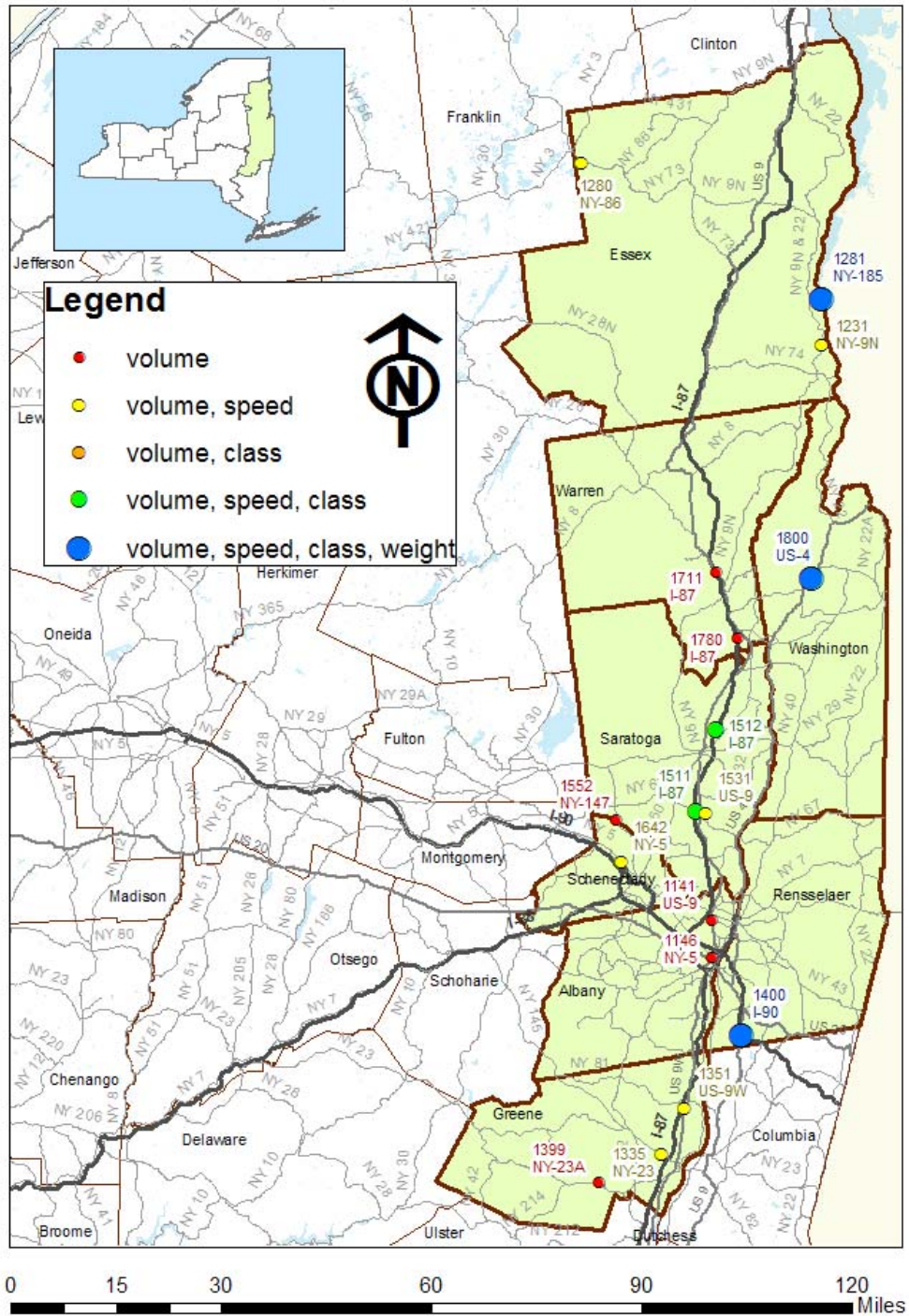
Region 1

CC_ID	RC_ID	Route	FC	Section Beginning description	Section End description	Data Collected	Latitude	Longitude
1141	110137	US-9	14	MAXWELL RD	RT 155	V	42.73454	-73.76200
1146	110017	NY-5	14	RT 9W JCT LARK ST	RT 32 JCT PEARL ST	V	42.65631	-73.76270
1231	120449	NY-9N	06	RT 74 START RT 22 OLAP	CR 2 CROWN POINT	V, S	43.91906	-73.42060
1280	120503	NY-86	06	ESSEX CO LN	CR 33	V, S	44.30003	-74.10370
1281	120901	NY-185	06	RTS 9N & 22	CROWN POINT BRIDGE/VERMONT	V, S, C, W	44.01323	-73.42040
1335	130024	NY-23	16	CR 46	CR 47	V, S	42.25311	-73.90860
1351	130056	US-9W	06	CR 28 W ATHENS	RTS 81 385	V, S	42.34725	-73.84290
1399	130475	NY-23A	07	CR 25	RT 32A PALENVILLE	V	42.19454	-74.08750
1400	140103	I-90	01	EXIT 11 RTS 9 S 20 OVER	EXIT 12 RT 9 UNDER	V, S, C, W	42.49524	-73.68346
1511	150035	I-87	11	EXIT 11 RT 911U UNDER	EXIT 12 RT 67 OVER	V, S, C	42.95900	-73.80130
1512	150580	I-87	01	EXIT 16 BALLARD RD OVER	EXIT 17 RT 9 OVER	V, S, C	43.12561	-73.73980
1531	150032	US-9	14	START RT 67 OLAP	END RT 67 OLAP MALTA	V, S	42.95628	-73.77400
1552	150337	NY-147	07	SARATOGA CO LINE	RT 67 JCT	V	42.94451	-74.02450
1642	160279	NY-5	16	RT 103 JCT	RT NY 890 JCT	V, S	42.85683	-74.01260
1711	170005	I-87	01	EXIT 22 ACC RTS 9 9N & 912Q	EXIT 23 WARRENSBURG CR 35 OV	V	43.45058	-73.73420
1780	170453	I-87	11	EXIT 18 CR 28 UNDER	EXIT 19 RT 254 OVER	V	43.31654	-73.67500
1800	180395	US-4	02	END RT 149 OLAP FT ANN	START RT 22 OLAP COMSTOCK	V, S, C, W	43.43572	-73.46060

# Chapter 4 Continuous Count Program

## Active Continuous Count Stations for 2011

### REGION 1



**Chapter 4 Continuous Count Program**

**Active Continuous Count Stations for 2011**

**Region 2**

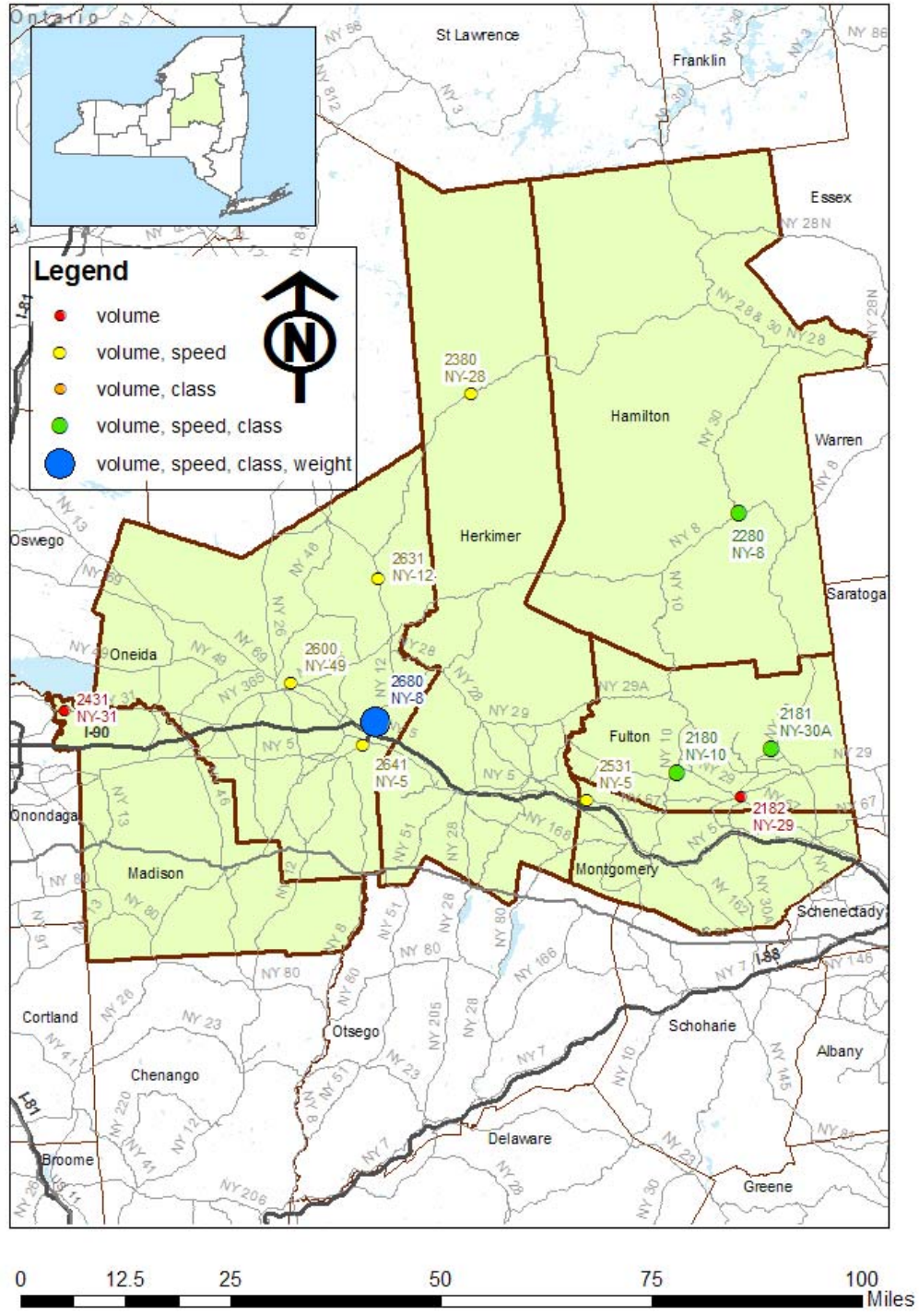
CC_ID	RC_ID	Route	FC	Section Beginning description	Section End description	Data Collected	Latitude	Longitude
2180	210004	NY-10	07	START RT 29 OLAP	END 29 OLAP ROCKWOOD	V, S, C	43.04850	-74.51140
2181	210145	NY-30A	16	RT 349	RT 30 MAYFIELD END 30A	V, S, C	43.08903	-74.28940
2182	210009	NY-29	16	END 67 OLAP	START 30A OLAP	V	43.00734	-74.36190
2280	220058	NY-8	06	START 30 OLAP	SPECULATOR E LN	V, S, C	43.49582	-74.35990
2380	230028	NY-28	06	BEECH ST THENDERA	CR 54 S SHORE RD	V, S	43.70227	-74.99130
2431	240019	NY-31	06	CR 1 KIRKVILLE RD	CR 5 N MAIN ST	V	43.15428	-75.94880
2531	250036	NY-5	06	MONTGOMERY CO LINE	CR 61 BRIDGE ST	V, S	43.00517	-74.72340
2600	260078	NY-49	12	END 365 OLAP	ROME E CITY LINE	V, S	43.20455	-75.41640
2631	260079	NY-12	02	TN TRENTON & TN REMSEN	END 28 OLAP ALDER CREEK	V, S	43.38573	-75.21110
2641	260120	NY-5	12	BURRSTONE RD IS OVER	COURT ST CROSSES AT GRADE	V, S	43.09855	-75.24870
2680	260098	NY-8	12	CITY OF UTICA & TOWN OF DEER	ACC GLASS FACTORY RD	V, S, C, W	43.13719	-75.21820



Chapter 4 Continuous Count Program

Active Continuous Count Stations for 2011

**REGION 2**



**Chapter 4 Continuous Count Program**

**Active Continuous Count Stations for 2011**

**Region 3**

CC_ID	RC_ID	Route	FC	Section Beginning description	Section End description	Data Collected	Latitude	Longitude
3280	320021	US-11	14	RT 81I CONNECTION	START RT 41 OLAP POLKVILLE	V	42.58980	-76.13330
3311	330016	I-81	01	ONONDAGA CO LINE	JCT RT 80	V, S, C, W	42.79040	-76.12520
3342	330139	NY-5	14	SYRACUSE E CITY LINE RT 635	RT 930P	V	43.05277	-76.07400
3343	330236	NY-31	16	LAKE SHORE RD	RT 298 BRIDGEPORT	V	43.16377	-75.98808
3380	330222	NY-370	12	OLD RT 57/RT931G	SYRACUSE N CITY LINE	V,S	43.08638	-76.19070
3381	330378	NY-41	07	RT 174 BORODINO	RT 20 SKANEATELES END RT 41	V, S, C	42.88615	-76.38210
3382	330069	NY-31	12	START RT 690 OLAP	END RT 690 OLAP	V	43.15992	-76.36230
3383	330151	NY-5	02	RT 321 JCT BENNETS COR	RT 174 CAMILLUS	V, S	43.03602	-76.33750
3411	340316	I-81	01	JCT RT 49	RT 69 JCT	V, S, C	43.30469	-76.12700
3480	340257	US-11	17	RT 49 CENTRAL SQUARE	CR 4 HASTINGS CTR	V, S, C	43.30060	-76.15210
3481	340270	NY-104B	07	RT 104	CR 43	V, S, C	43.50196	-76.28330
3482	340295	NY-104	02	CR 89	OSWEGO W CITY LINE	V, S, C	43.43636	-76.56160
3580	350429	NY-414	06	END 5 & 20 OLAPS	RT 318	V, S, C	42.91430	-76.83740
3680	360032	NY-96B	07	TOMPKINS CO LINE	MICHIGAN HOLLOW RD DANBY	V, S, C	42.34121	-76.46270
3681	360029	NY-13	12	ITHACA N CITY LINE	END RT 34 OLAP	V, S, C	42.44683	-76.50810



**Chapter 4 Continuous Count Program**

**Active Continuous Count Stations for 2011**

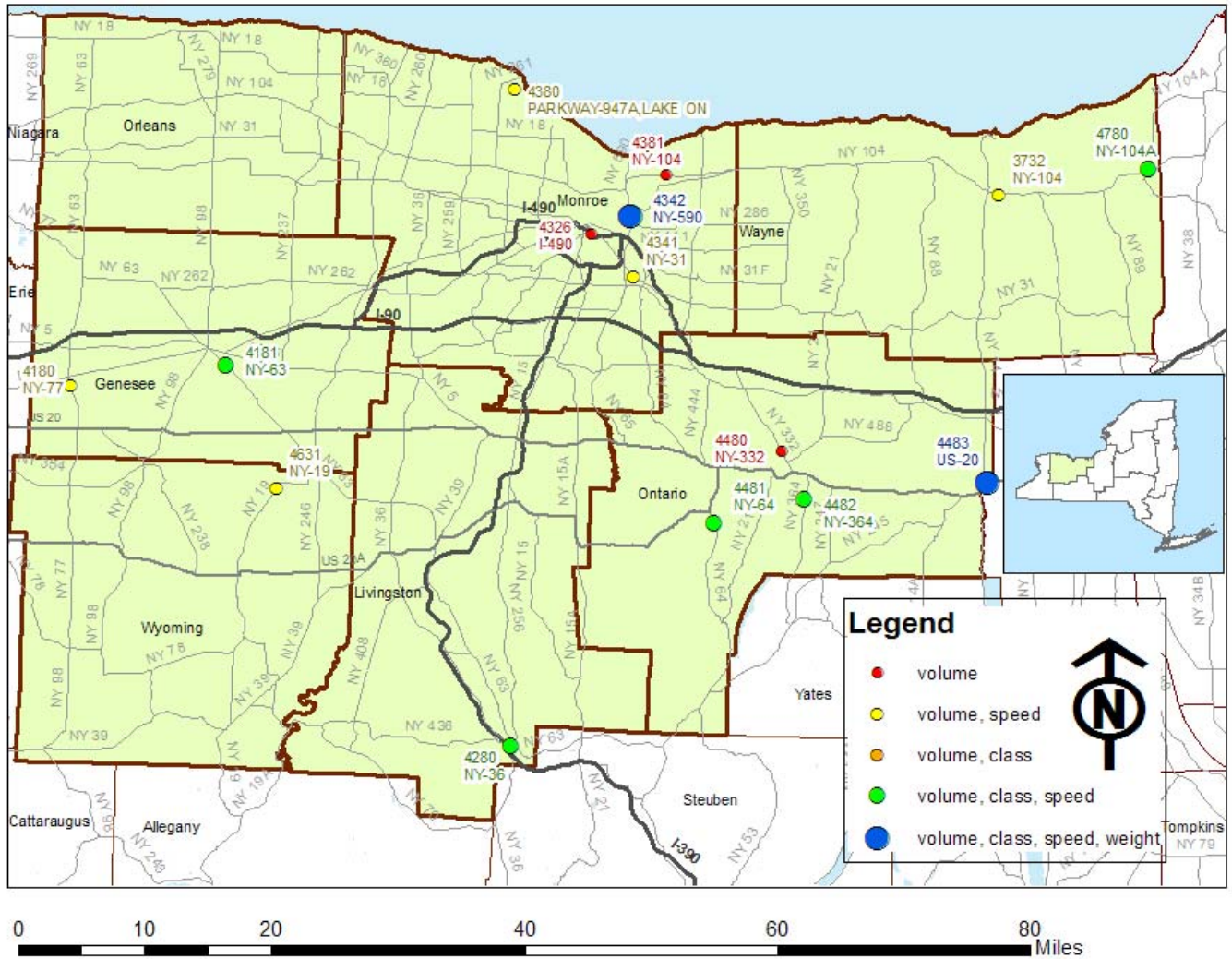
**Region 4**

CC_ID	RC_ID	Route	FC	Section Beginning description	Section End description	Data Collected	Latitude	Longitude
3732	470526	NY-104	02	RT14	RT414 JCT	V, S	43.20279	-76.96370
4180	410158	NY-77	02	RT 20 DARIEN CTR	RT 33 CORFU	V	42.95016	-78.40230
4181	410131	NY-63	02	CR 15	BATAVIA S CITY LN	V, S	42.97965	-78.16070
4280	420121	NY-36	02	EXIT 4 NB ACC 390I EXP	STRT RT 63 OLAP	V, S, C	42.55546	-77.69980
4326	430541	I-490	11	INNER LOOP & RT 15	GOODMAN ST OVER WITH CONN	V	43.14505	-77.60010
4341	430110	NY-31	16	FRENCH RD	RT 96 PITTSFORD	V, S	43.09820	-77.53180
4342	430072	NY-590	12	RT 286 ROCHESTER CITY LN	RT 404	V, S, C, W	43.16695	-77.53860
4380	430910	PARKWAY-947A	12	INT RT 261	E MANITOU RD CR 140 IS OVER	V, S	43.30835	-77.72570
4381	430315	NY-104	12	BAY RD CR 16 IS OVER WITH CO	ACC FIVE-MILE RD CR 18	V	43.21431	-77.48590
4480	440460	NY-332	14	END 21 OLAP	CANANDAIGUA CITY LN	V	42.90293	-77.29230
4481	440241	NY-64	06	CR 32 BRISTOL CTR	START 20A OLAP VINCENT	V, S, C	42.81758	-77.39460
4482	440469	NY-364	17	CR 1	CANANDAIGUA S CITY LN	V, S, C	42.84865	-77.25550
4483	440054	US-20	14	LAKE ST	GENEVA CITY AND SENECA CO LI	V, S, C, W	42.87338	-76.97070
4631	460002	NY-19	06	CR 7	GENESEE CO LINE	V,S	42.84230	-78.07640
4780	470538	NY-104A	07	RTS 104 370	CR 163 RIDGE RD	V, S, C	43.23520	-76.73100



Active Continuous Count Stations for 2011

**REGION 4**



Chapter 4 Continuous Count Program

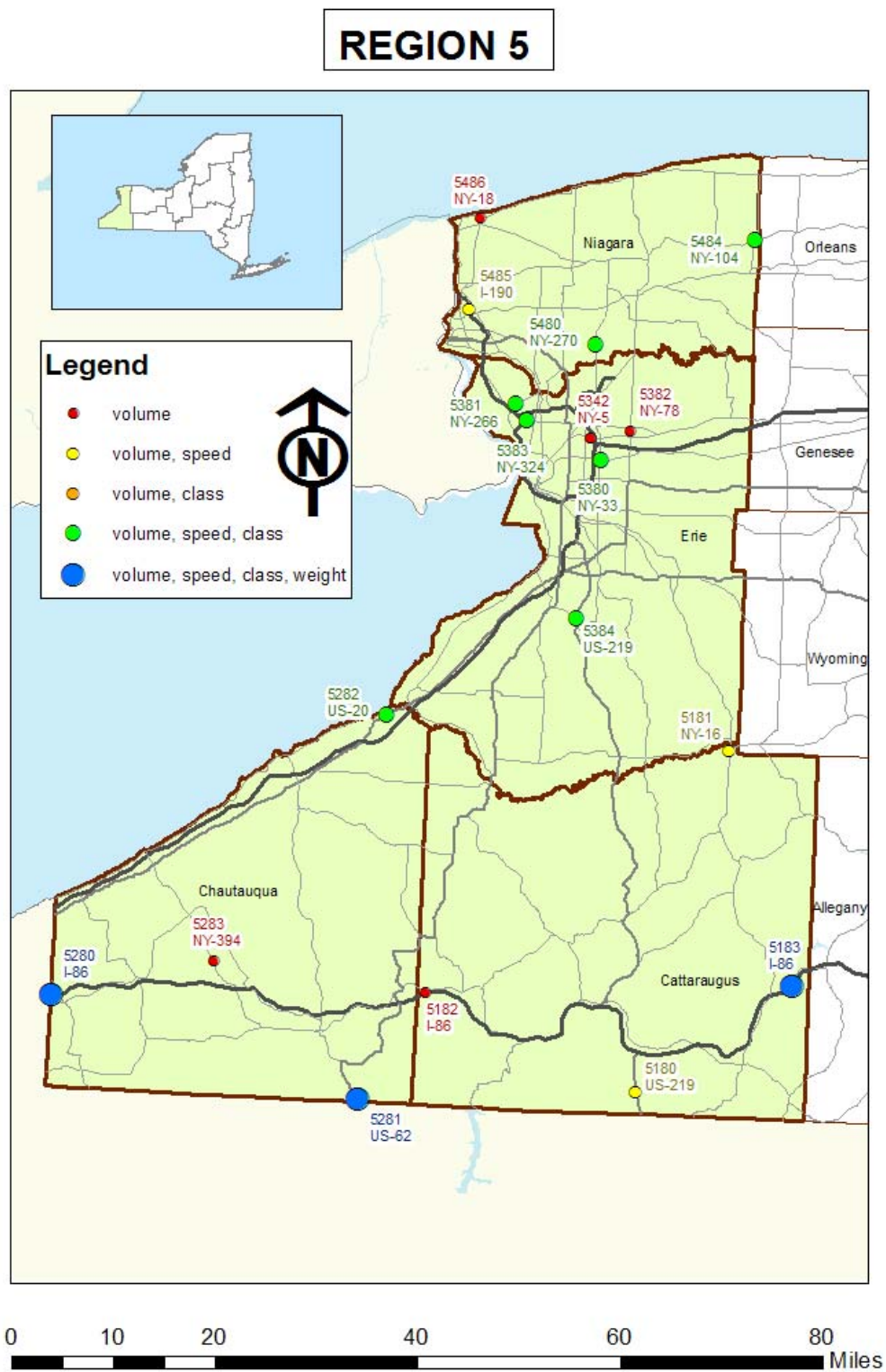
Active Continuous Count Stations for 2011

Region 5

CC_ID	RC_ID	Route	FC	Section Beginning description	Section End description	Data Collected	Latitude	Longitude
5180	510358	US-219	02	PENN STATE LINE	START RT 86I OLAP JCT RT 954	V, S	42.03184	-78.63170
5181	510044	NY-16	06	CR 20 & CR 73 MILL & CHURCH	START 39 OLAP YORKSHIRE	V, S	42.52370	-78.47840
5182	510073	I-86	01	CATTARAUGUS CO LINE	ACC SCHOOL HOUSE RD RT 953A	V	42.15841	-79.04360
5183	510049	I-86	01	ACC RT 16	ALLEGANY CO LINE	V, S, C, W	42.19069	-78.33950
5280	520076	I-86	01	PENN STATE LINE	RT 426	V, S, C, W	42.12978	-79.75840
5281	520014	US-62	02	PENN STATE LINE	RT 60	V, S, C, W	42.00336	-79.16210
5282	520010	US-20	02	START 5 OLAP	ACC RT 90I IRVING	V, S, C	42.55195	-79.14350
5283	520517	NY-394	06	CR 33 CHAUTAUQUA-STEDMAN RD	ACC RT 86I S T E	V	42.18917	-79.45239
5342	530006	NY-5	14	RT 240 HARLEM RD	ACC RT 290I IS UNDER WITH CO	V	42.96008	-78.77310
5381	530097	NY-226	16	ACC RTS 190I & 324	TONAWANDA SOUTH CITY LINE	V,S,C	43.00404	-78.92171
5380	530166	NY-33	12	ACC RT 277 UNION RD	ACC CAYUGA DICK RDS	V, S, C	42.93010	-78.75130
5382	530312	NY-78	14	RT 5 MAIN ST	RT 324 SHERIDAN DR	V	42.97292	-78.69710
5383	530434	NY-324	14	RT 325 SHERIDAN DRIVE	RT 265 MILITARY RD	V, S, C	42.98046	-78.89980
5384	530330	US-219	12	ACC RT 391 HMBURG-SPRNGVL RD	ACC N ARMOR DUELLS RD RT 952	V, S, C	42.70222	-78.78590
5480	540079	NY-270	16	NIAGARA CO LINE	CR 96 BEAR RIDGE RD	V, S, C	43.09274	-78.77250
5484	540353	NY-104	02	RT 271 CARMEN RD	RT 269 ORLEANS CO LINE	V, S, C	43.25311	-78.46890
5485	540569	I-190	11	ACC RT 31 WITMER RD	ACC RTS 104 265 954P	V, S	43.13567	-79.02080
5486	540089	NY-18	06	RT 93 YOUNGSTOWN-LOCKPORT RD	RT 18F CENTER ST	V	43.26606	-79.00850

Chapter 4 Continuous Count Program

Active Continuous Count Stations for 2011



**Chapter 4 Continuous Count Program**

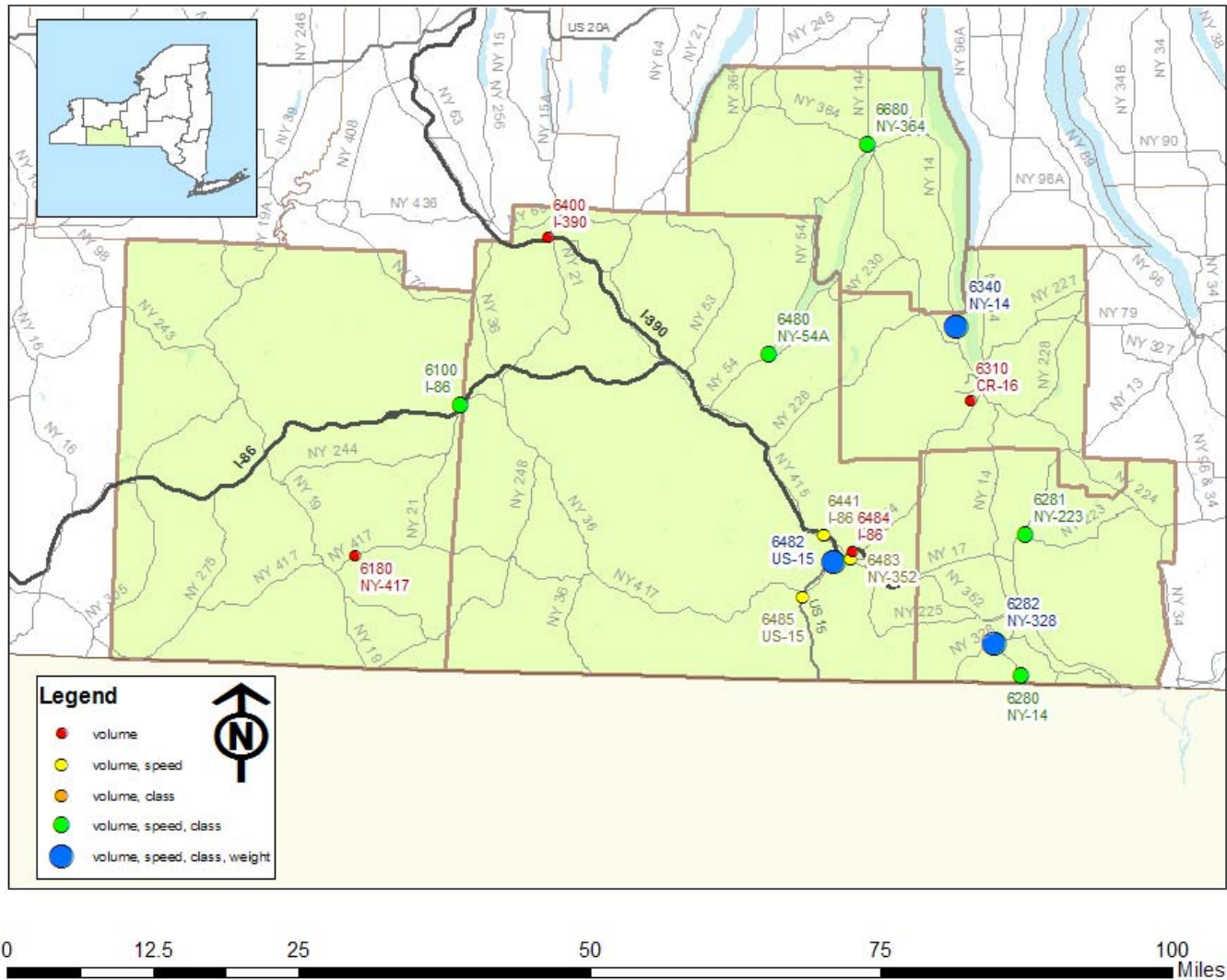
**Active Continuous Count Stations for 2011**

**Region 6**

CC_ID	RC_ID	Route	FC	Section Beginning description	Section End description	Data Collected	Latitude	Longitude
6100	610027	I-86	01	EXIT 33 ALMOND	STEBEN CO LINE	V, S, C	42.32903	-77.73740
6180	610004	NY-417	06	CR 28 E WELLSVILLE	CR 12 ELM VALLEY	V	42.13640	-77.90700
6280	620204	NY-14	16	PENN STATE LINE	ASHLAND/SOUTHPORT TL	V, S, C	42.01175	-76.78730
6281	620193	NY-223	16	RT 13 E OF HORSEHEADS	CR 20 BOWMAN HILL RD	V, S, C	42.18575	-76.78630
6282	620156	NY-328	14	RD TO PENN AVE	CR 69	V, S, C, W	42.05028	-76.83260
6310	638015	CR-16	07	CR 17	SR 414	V	42.35137	-76.88150
6340	630001	NY-14	02	RT 14A OVER	YATES CO LINE	V, S, C, W	42.44364	-76.90790
6400	640068	I-390	01	RT 15 & 21 EXIT 3	LIVINGSTON CO LINE	V	42.54041	-77.59880
6441	640029	I-86	11	EXIT 42 RT 415 COOPERS PLAIN	EXIT 43 RT 415	V, S	42.18153	-77.12300
6480	640065	NY-54A	07	RT 54 SW HAMMONDSPORT	CR 88	V, S, C	42.40351	-77.22260
6482	640020	US-15	12	GANG MILLS UNDER	END RT 15U VILLAGE OF PAINTE	V, S, C, W	42.14828	-77.10610
6483	640037	NY-352	16	RT 415 PULTENEY ST	STATE ST	V,S	42.15172	-77.07750
6484	640182	I-86	11	EXIT 45	RTE 414 UNDER	V	42.16302	-77.06880
6485	640180	US-15	02	PRESHO CR 5	RT 417 UNDER WITH CONNECTION	V, S	42.10222	-77.15620
6680	660247	NY-364	16	RT 14A PENN YAN	VILLAGE PENN YAN TWN JERUSAL	V, S, C	42.66843	-77.06480

Active Continuous Count Stations for 2011

**REGION 6**



Chapter 4 Continuous Count Program

Active Continuous Count Stations for 2011

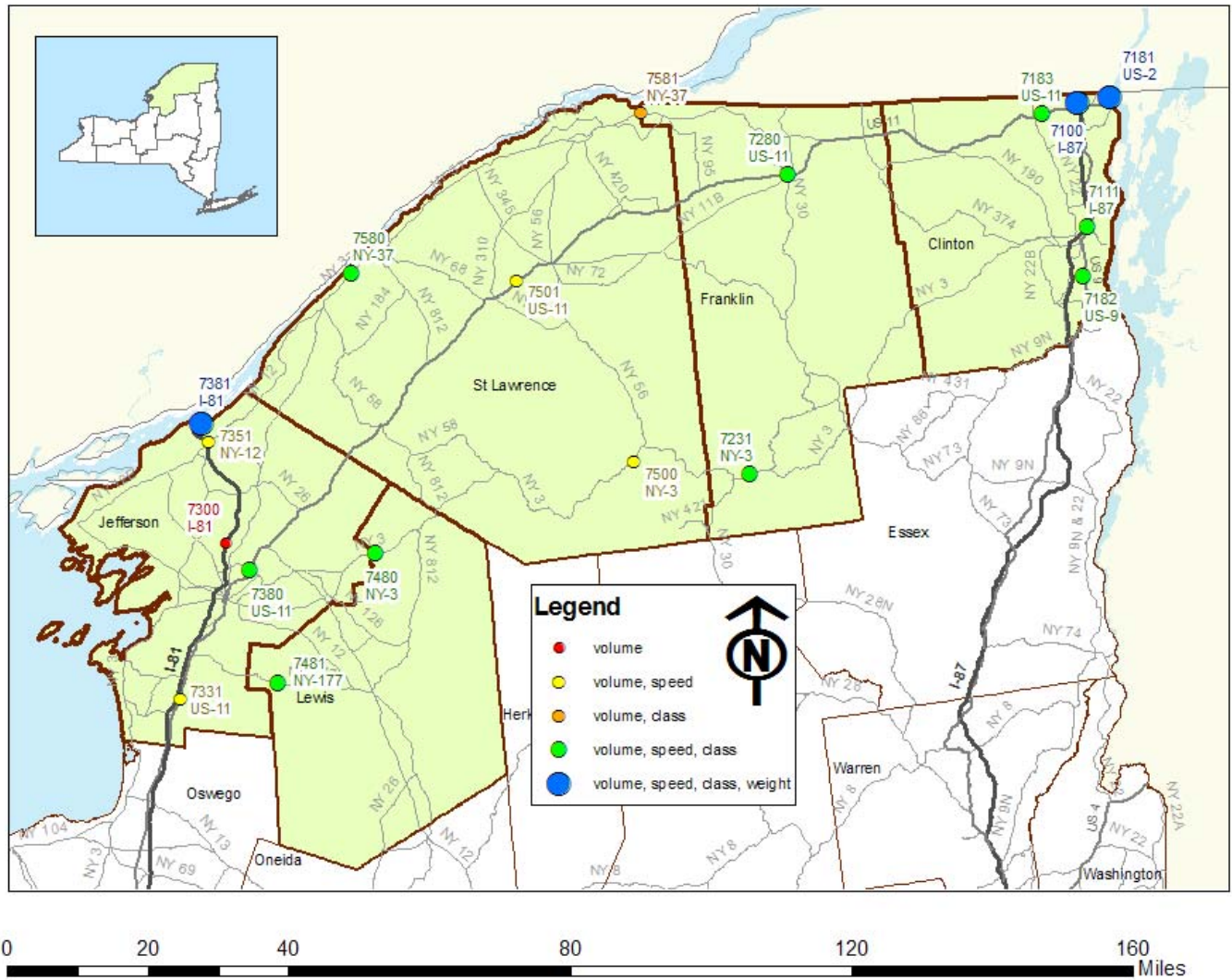
Region 7

CC_ID	RC_ID	Route	FC	Section Beginning description	Section End description	Data Collected	Latitude	Longitude
7100	710467	I-87	01	EXIT 42 RT 11 BIN 1009070	EXIT 43 ACC RT 9	V, S, C, W	44.98927	-73.45710
7111	710464	I-87	01	EXIT 39 RT 314 OVER	EXIT 40 RT 456 CR 32 OVER	V, S, C	44.73461	-73.43570
7181	710416	US-2	02	US 11	VERMONT STATE LINE END 2U	V, S, C, W	44.99967	-73.36100
7182	710221	US-9	14	S JUNCTION RD	PLATTSBURGH S CITY LINE	V, S, C	44.63087	-73.44810
7183	710199	US-11	02	END RT 22 OLAP MOOERS	MALL ENTRANCE	V, S, C	44.96806	-73.56130
7231	720024	NY-3	06	TUPPER LAKE E VILLAGE LINE	END 30 OLAP WAWBEEK	V, S, C	44.23314	-74.41470
7280	720273	US-11	14	RT 37 11B START RT 30 OLAP	HARRISON PLACE	V, S, C	44.84866	-74.29920
7300	730222	I-81	01	EXIT 48 ACC RT 342	EXIT 49 ACC RT 411	V	44.08953	-75.91460
7331	730096	US-11	07	RT 193 PIERREPONT MANR	CR 189 ADAMS	V, S	43.76923	-76.03800
7351	730236	NY-12	06	ACC RT 81I	RT 26 ALEX BAY	V, S	44.29847	-75.96400
7380	730084	US-11	14	RT 342	JCT RT 971Q FT DRUM	V, S, C	44.03406	-75.84350
7381	730041	I-81	01	EXIT 51 ACC CR 100	EXIT 52 ACC CR 191	V, S, C, W	44.33737	-75.98630
7480	740022	NY-3	06	LEWIS CO LN	START RT 812 OLAP	V, S, C	44.07086	-75.48540
7481	740166	NY-177	07	CR 194 BARNES COR	CR 17 WOODBATTLE RD	V, S, C	43.80357	-75.76080
7500	750225	NY-3	06	TOOLEY RD CRANBERRY	RT 56 SEVEY	V, S	44.26158	-74.74470
7501	750029	US-11	02	RT 68 OLAP ENDS RT 310 JCT	POTSDAM WEST LINE	V, S	44.63337	-75.08140
7580	750046	NY-37	06	RT 58 MORRISTOWN	RT 68 MAIN ST	V, S, C	44.64832	-75.56000
7581	750018	NY-37	06	CR 45 RD TO ROOSEVELTOWN	FRANKLIN CO LN	V, C	44.97991	-74.72430



Active Continuous Count Stations for 2011

**REGION 7**



Chapter 4 Continuous Count Program

Active Continuous Count Stations for 2011

Region 8

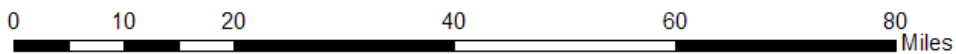
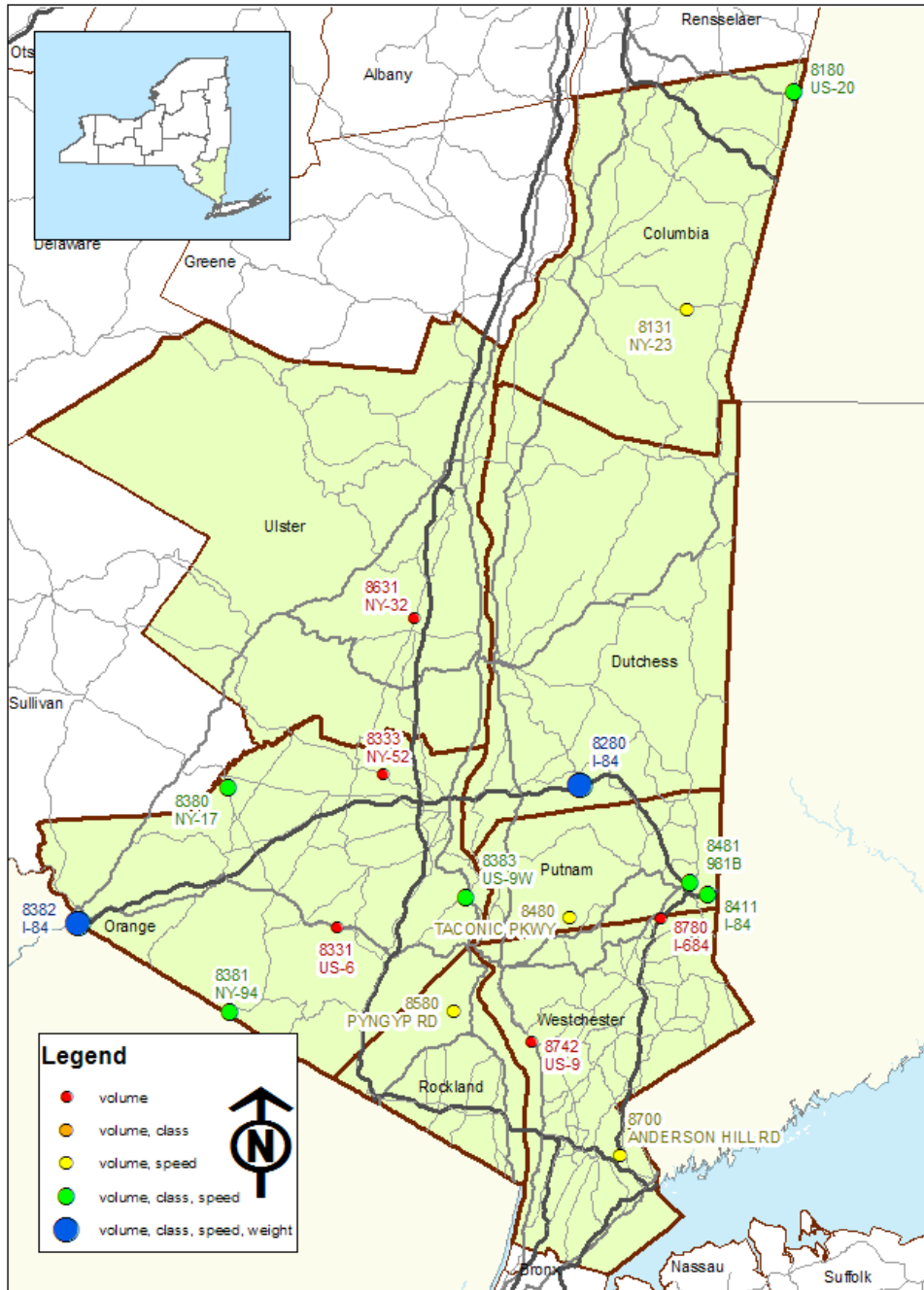
CC_ID	RC_ID	Route	FC	Section Beginning description	Section End description	Data Collected	Latitude	Longitude
8131	810222	NY-23	06	ACC TACONIC STATE PK	RT 22 HILLSDALE	V, S	42.17578	-73.57780
8180	810174	US-20	02	END 22 OLAP	MASS STATE LINE END 20	V, S, C	42.46642	-73.37710
8280	820821	I-84	11	ACC LIME KILN RD	ACC TACONIC STATE PKWY	V, S, C, W	41.53544	-73.78440
8331	830002	US-6	12	ACC RT 17M CHESTER	RT 208 MONROE	V	41.34683	-74.22580
8333	830684	NY-52	16	END 208 OLAP	CR 23 ROCK CUT RD	V	41.55387	-74.13840
8380	830164	NY-17	12	RT 17K	RT 302	V, S, C	41.53570	-74.41780
8381	830362	NY-94	16	NEW JERSEY STATE LINE	START 17A OLAP	V, S, C	41.23322	-74.41800
8382	830038	I-84	11	PENN STATE LINE	ACC RT 6 CR 15	V, S, C, W	41.35555	-74.68950
8383	830567	US-9W	16	START 218 OLAP	END 218 OLAP	V, S, C	41.38435	-73.99230
8411	840008	I-84	11	ACC RT 121 WESTBOUND ONLY	CONNECTICUT STATE LINE	V, S, C	41.38535	-73.55780
8480	840902	TACONIC PARKWAY	12	PUTNAM CO. LINE	PEEKSKILL HOLLOW RD UNDER	V, S	41.35661	-73.80710
8481	840905	981B	14	RT I684	END AT RT 22	V, S, C	41.40057	-73.58900
8580	852580	CR 106	16	CEDAR FLATS RD	PALISADES PKWY	V, S	41.23311	-74.01690
8631	860025	NY-32	16	END 299 OLAP NEW PALTZ	CR 154 HORSENDEN RD	V	41.76390	-74.08000
8700	871012	ANDERSON HILL RD	16	OLD LYME RD	I 684	V, S	41.03435	-73.72150
8742	870021	US-9	12	END RT 9A OLAP CROTON POINT	ACC 9A MONTROSE	V	41.18974	-73.87750
8780	870113	I-684	11	ACC RT 116	PUTNAM CO LINE	V	41.35340	-73.64260



Chapter 4 Continuous Count Program

Active Continuous Count Stations for 2011

**REGION 8**



**Chapter 4 Continuous Count Program**

**Active Continuous Count Stations for 2011**

**Region 9**

CC_ID	RC_ID	Route	FC	Section Beginning description	Section End description	Data Collected	Latitude	Longitude
6500	970313	NY-17	02	EXIT 61 RT 34 WAVERLY	EXIT 62 RT 282 NICHOLS	V, S, C	42.00447	-76.49510
9121	910108	I-81	01	RT 11 EXIT 7	RT 26 EXIT 8S	V, S, C, W	42.30542	-75.94200
9122	910144	NY-201	12	NB EXIT RAMP TO TRAFFIC CIRC	NB ENT RMP FROM TRAFFIC CIRC	V, C	42.10625	-75.96740
9180	910081	NY-26	16	PA STATE LINE	CR 57 POWDERHOUSE RD	V, S, C	42.00000	-76.00080
9181	910060	NY-434	14	RT 26	AFRICAN RD	V, S, C	42.09052	-76.03660
9199	910104	NY-17	12	EXIT 71 CR 69 AIRPORT RD	FRONT ST ACC RT 11 UNDER	V	42.11717	-75.94000
9280	920060	NY-12	14	ENTRANCE TO WALMART	NORWICH S CITY LINE NORTH SI	V, S, C	42.50464	-75.52400
9380	930070	NY-8	02	RT 17 DEPOSIT START 10 OLAP	OLD RT 10 SPUR 1ST TIME	V, S, C	42.05647	-75.41470
9381	930048	NY-206,BUSH MEM HWY	07	MORTON HILL RD	SULLIVAN CO LN	V, S, C	41.96165	-74.90810
9400	940069	I-88	01	OTSEGO CO LINE	ACC RT 7 OTEGO (EXIT 12)	V	42.37654	-75.19290
9480	940001	NY-23	14	START RT 205 OLAP	END RT 205 OLAP	V, S, C	42.45863	-75.10270
9580	950051	I-88	01	ACC RT 30A EXIT 23	SCHENECTADY CO LN	V, S, C, W	42.71450	-74.27340
9581	950001	NY-30	07	GILBOA RESERVOIR RD	CR 13 SCOTCH VALLEY GILBOA	V, S, C	42.39222	-74.46030
9582	950145	NY-145	16	CR 1A E COBLESKILL	ACC RT 88I	V, S, C	42.67750	-74.41440
9631	960015	NY-17	02	RT 206 & CR 124 ROSCOE EXIT	CR 81 LIVINGSTON MANOR EXIT	V, S, C, W	41.92665	-74.86340
9632	960079	NY-17	12	OLD RT 17 CR 173 EXIT 106	CR 161 BRIDGEVILLE EXIT 107	V	41.64034	-74.63980
9650	961001	OLD FALLS RD	17	KATZ RD	ROUTE 42	V, S	41.73022	-74.60360



**Chapter 4 Continuous Count Program**

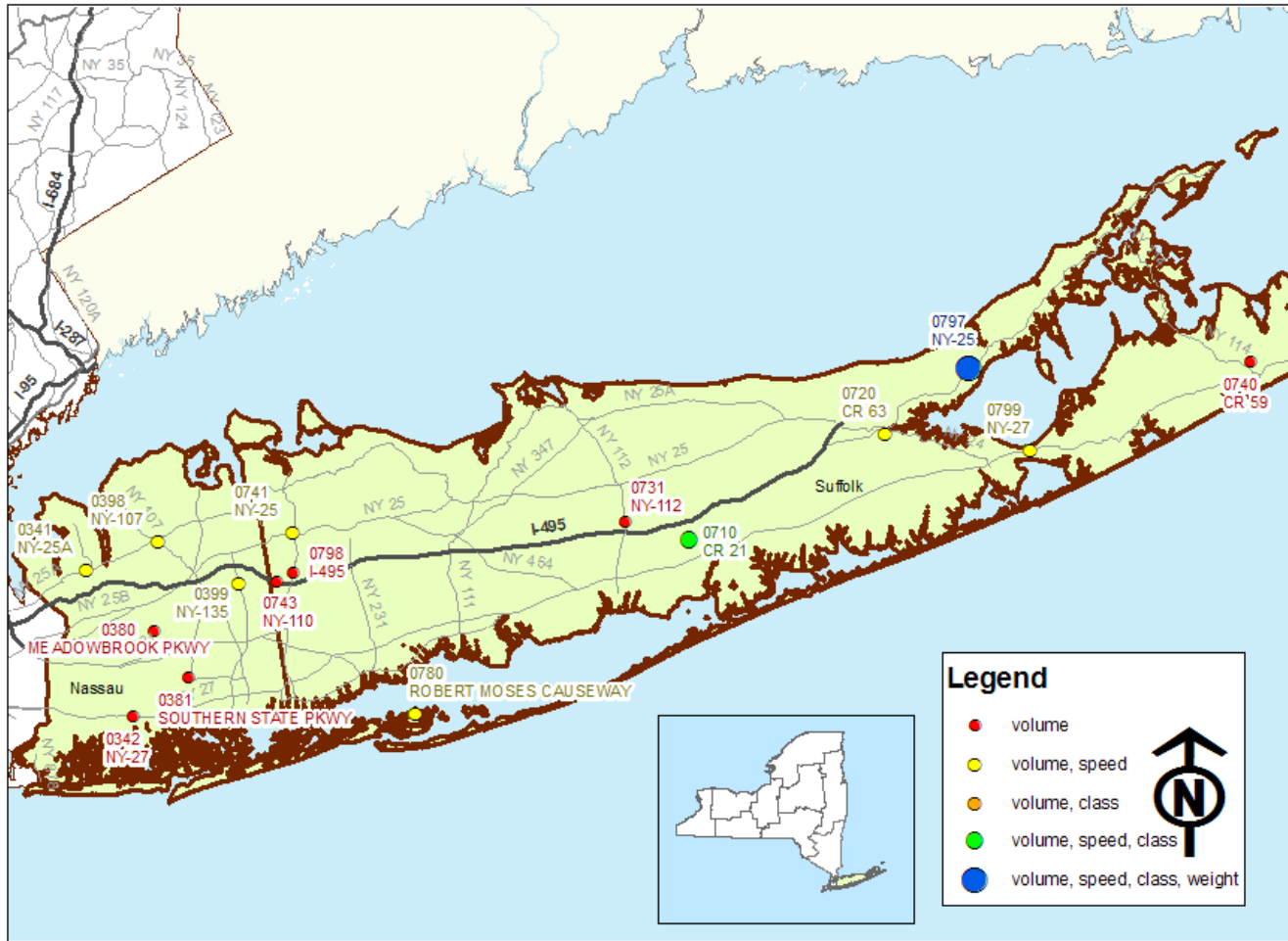
**Active Continuous Count Stations for 2011**

**Region 10**

CC_ID	RC_ID	Route	FC	Section Beginning description	Section End description	Data Collected	Latitude	Longitude
0341	030227	NY-25A	14	EAST SHORE RD / COMMUNITY DR	RT 101 ROSLYN ESTATES	V, S	40.79627	-73.67490
0342	030006	NY-27	14	LONG BEACH RD	GRAND AVE	V	40.65666	-73.61990
0380	030947	MEADOWBROOK PARKWAY	12	INT M5 / M4 RT 24	INT M3 STEWART AVE	V	40.73713	-73.59070
0381	030935	SOUTHERN STATE PARKWAY	12	INT 24 MERRICK AVE	INT 25A RT 106	V	40.69249	-73.54970
0398	030283	NY-107	16	WHEATLEY RD	RT 25A	V, S	40.82316	-73.58380
0399	030291	NY-135	12	INT 9 BROADWAY	INT 10 OLD COUNTRY RD	V, S	40.78188	-73.48270
0710	078100	CR 21	19	CR 16	I495S	V, S, C	40.81496	-72.91570
0720	071021	CR 63	16	SWEEZY POND TR	END OF SAMPLE	V, S	40.91140	-72.66480
0731	070055	NY-112	14	CR 16 HORSEBLOCK RD	GRANNY RD	V	40.83235	-72.99580
0740	078169	CR 59	17	EH VILL LINE	S/O STEPHN HND	V	40.96963	-72.20330
0743	070165	NY-110	14	PINELAWN RD	ACC NORTHERN STATE PKY	V	40.79129	-73.41550
0780	070938	ROBERT MOSES CAUSEWAY	12	INT OCEAN PKWY	INT RT 27A MONTAUK HWY	V, S	40.65442	-73.26360
0797	070112	NY-25	14	CR 105 CROSS RIVER DR	SOUTH JAMESPORT AVE / MANOR	V, S, C, W	40.97220	-72.55780
0798	070067	I-495	11	SUFFOLK CO LINE	INT 49 RT 110	V	40.78295	-73.43600
0799	070004	NY-27	12	PECONIC RD	TUCKAHOE LANE	V, S	40.89183	-72.48400

Active Continuous Count Stations for 2011

**REGION 10**



Chapter 4 Continuous Count Program

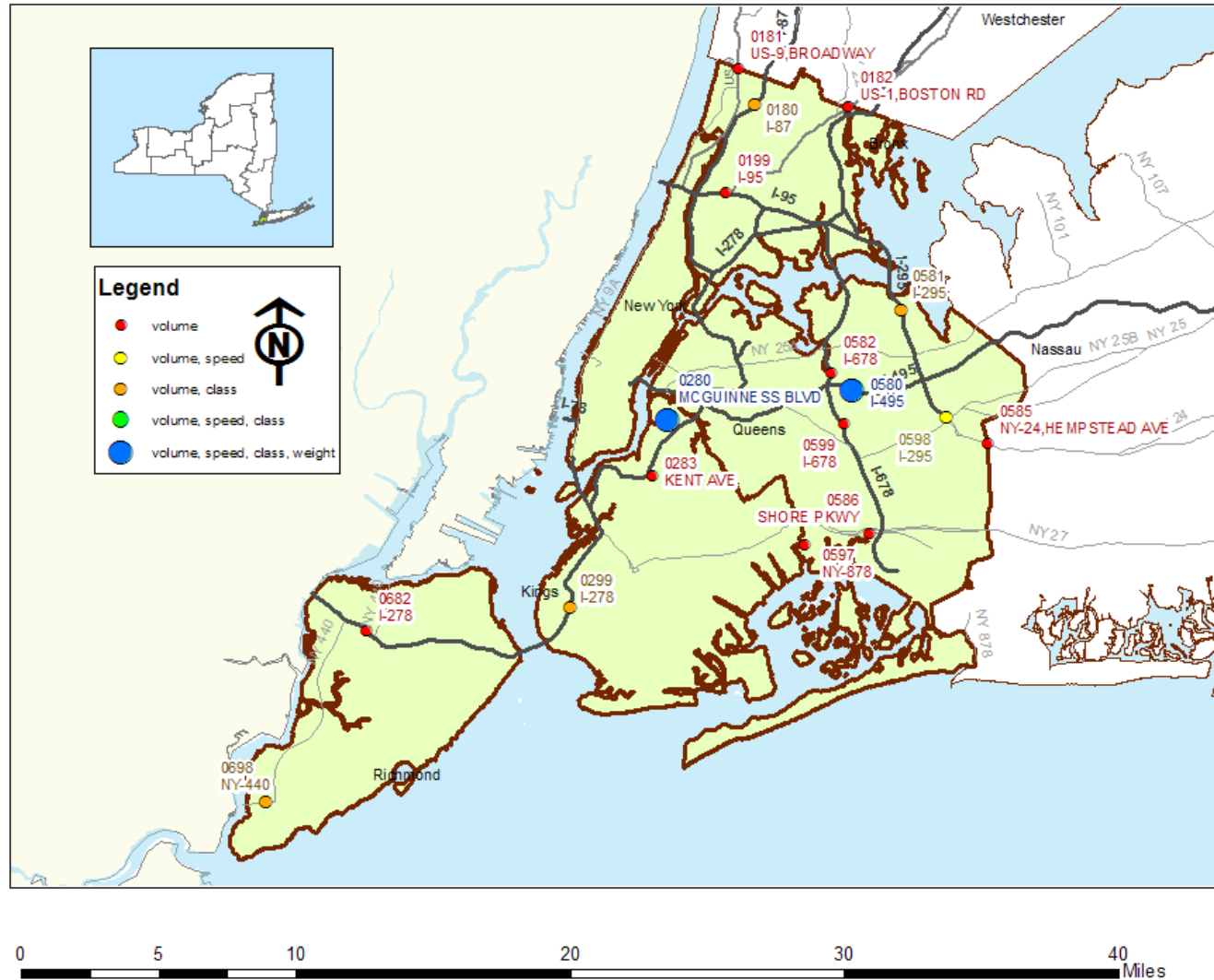
Active Continuous Count Stations for 2011

Region 11

CC_ID	RC_ID	Route	FC	Section Beginning description	Section End description	Data Collected	Latitude	Longitude
0180	010027	I-87	11	ACC WEST 230TH ST	ACC VAN CORTLAND PRK S	V, C	40.89227	-73.8849
0181	010012	US-9,BROADWAY	14	START 9A OLAP H.H. PKY	WESTCHESTER CO LN	V	40.91065	-73.8965
0182	010009	US-1,BOSTON RD	14	RT 22 PROVOST AVE	WESTCHESTER CO LINE	V	40.88982	-73.8207
0199	010003	I-95	11	ACC JEROME AVE	END RT 1 OLAP WEBSTER AVE	V	40.84513	-73.9063
0280	021284	MCGUINNESS BLVD	14	I 278	GREENPOINT AVE	V, S, C, W	40.72549	-73.9488
0283	028021	KENT AVE	19	MYRTLE AVE	FLUSHING AVE	V	40.69644	-73.9599
0299	020011	I-278	11	92ND ST BAY RIDGE EXIT	EXIT 18 FT HAMILTON PKWY	V, C	40.62779	-74.0177
0580	050062	I-495	11	EXIT 23 MAIN ST	EXIT 24 KISSENA BLVD	V, S, C, W	40.74045	-73.8204
0581	050045	I-295	11	ACC RT 25A NRTHRN BLVD	ACC WILLETS POINT BLVD	V, C	40.78193	-73.7849
0582	050072	I-678	11	ACC RT 495I L.I.E.	ACC RT 25A NRTHRN BLVD	V	40.74948	-73.8347
0585	050004	NY-24,HEMPSTEAD AVE	14	ACC CROSS ISLAND PKWY	NASSAU CO LINE	V	40.71092	-73.7273
0586	050910	SHORE PARKWAY	12	QUEENS CO LN	INT CROSS BAY BLVD	V	40.65884	-73.8547
0597	050800	NY-878	12	NASSAU EXP CROSSBAY BL	JCT RT 678I VAN WYCK EXPRESS	V	40.66394	-73.8096
0598	050041	I-295	11	RT 25 HILLSIDE AVE	ACC GRAND CENTRAL PKWY	V, S	40.72518	-73.7551
0599	050070	I-678	11	ACC GRAND CENTRAL PKWY	ACC JEWEL AVE	V	40.7222	-73.827
0682	060005	I-278	11	END RT 440 OLAP BAYONNE BRID	SLOSSON AVE TODT HILL RD EXI	V	40.61572	-74.1591
0698	060010	NY-440	12	NEW JERSEY STATE LINE OUTER	EXIT 2 WEST SHORE EXPRESSWAY	V, C	40.52614	-74.2294

Active Continuous Count Stations for 2011

**REGION 11**



Chapter 4 Continuous Count Program

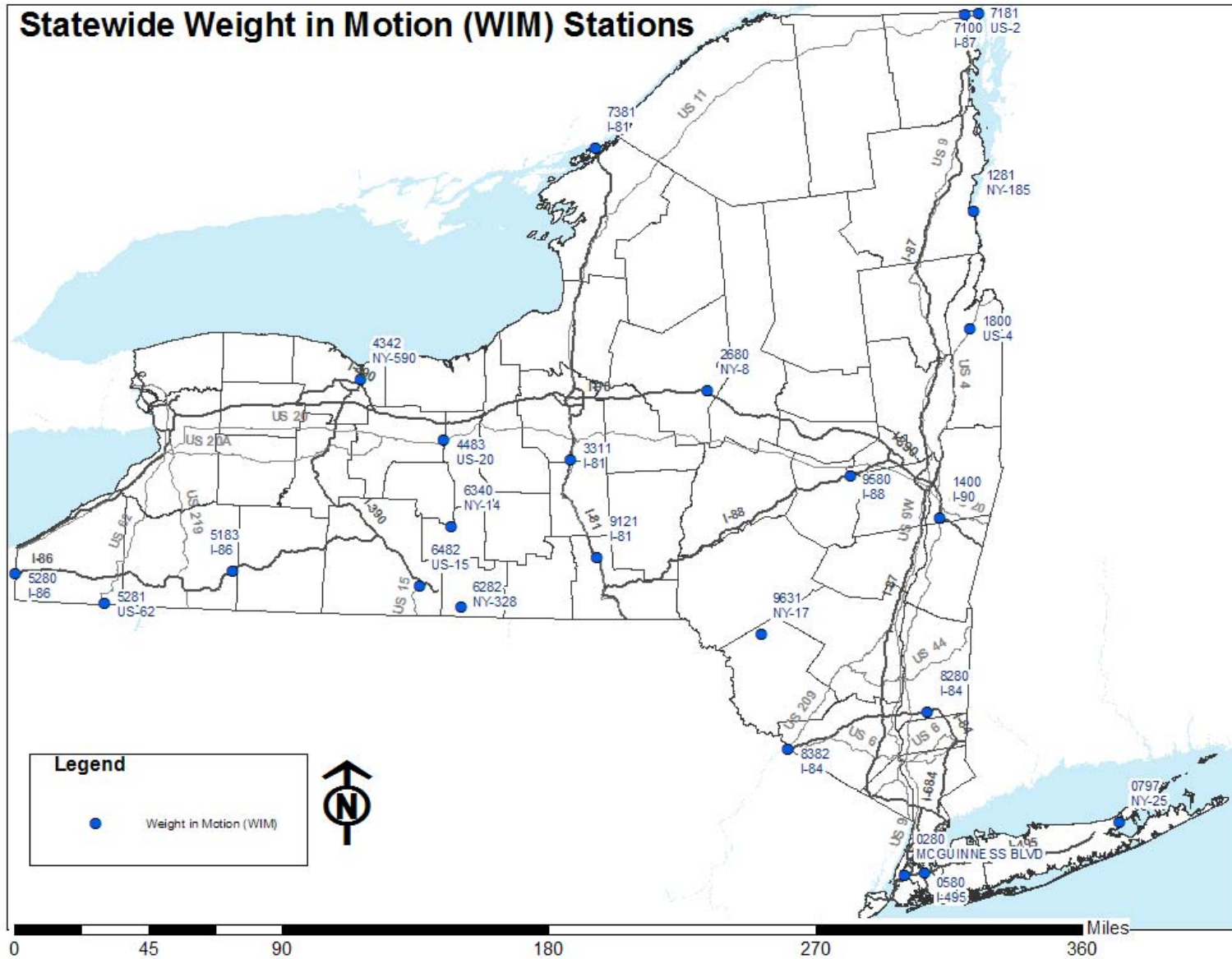
Active Continuous Count Stations for 2011

Weigh-In-Motion (WIM) Stations

CC_ID	RC_ID	Route	Section Beginning Description	Section End Description	Data Collected	LATITUDE	LONGITUDE
0280	021284	MCGUINNESS BLVD	I 278	GREENPOINT AVE	V,S,C,W	40.72549	-73.94880
0580	050062	I-495	EXIT 23 MAIN ST	EXIT 24 KISSENA BLVD	V,S,C,W	40.74045	-73.82040
0797	070112	NY-25	CR 105 CROSS RIVER DR	SOUTH JAMESPORT AVE / MANOR	V,S,C,W	40.97220	-72.55780
1281	120901	NY-185	RTS 9N & 22	CROWN POINT BRIDGE/VERMONT	V,S,C,W	44.01323	-73.42040
1400	140103	I-90	EXIT 11 RTS 9 S 20 OVER	EXIT 12 RT 9 UNDER	V,S,C,W	42.49524	-73.68346
1800	180395	US-4	END RT 149 OLAP FT ANN	START RT 22 OLAP COMSTOCK	V,S,C,W	43.43572	-73.46060
2680	260098	NY-8	CITY OF UTICA & TOWN OF DEER	ACC GLASS FACTORY RD	V,S,C,W	43.13719	-75.21820
3311	330016	I-81	ONONDAGA CO LINE	JCT RT 80	V,S,C,W	42.79040	-76.12520
4342	430072	NY-590	RT 286 ROCHESTER CITY LN	RT 404	V,S,C,W	43.16695	-77.53860
4483	440054	US-20	LAKE ST	GENEVA CITY AND SENECA CO LI	V,S,C,W	42.87338	-76.97070
5183	510049	I-86	ACC RT 16	ALLEGANY CO LINE	V,S,C,W	42.19069	-78.33950
5280	520076	I-86	PENN STATE LINE	RT 426	V,S,C,W	42.12978	-79.75840
5281	520014	US-62	PENN STATE LINE	RT 60	V,S,C,W	42.00336	-79.16210
6282	620156	NY-328	RD TO PENN AVE	CR 69	V,S,C,W	42.05028	-76.83260
6340	630001	NY-14	RT 14A OVER	YATES CO LINE	V, S,C,W	42.44364	-76.90790
6482	640020	US-15	GANG MILLS UNDER	END RT 15U VILLAGE OF PAINTE	V,S,C,W	42.14828	-77.10610
7100	710467	I-87	EXIT 42 RT 11 BIN 1009070	EXIT 43 ACC RT 9	V,S,C,W	44.98927	-73.45710
7181	710416	US-2	US 11	VERMONT STATE LINE END 2U	V,S,C,W	44.99967	-73.36100
7381	730041	I-81	EXIT 51 ACC CR 100	EXIT 52 ACC CR 191	V,S,C,W	44.33737	-75.98630
8280	820821	I-84	ACC LIME KILN RD	ACC TACONIC STATE PKWY	V,S,C,W	41.53544	-73.78440
8382	830038	I-84	PENN STATE LINE	ACC RT 6 CR 15	V,S,C,W	41.35555	-74.68950
9121	910108	I-81	RT 11 EXIT 7	RT 26 EXIT 8S	V,S,C,W	42.30542	-75.94200
9580	950051	I-88	ACC RT 30A EXIT 23	SCHENECTADY CO LN	V,S,C,W	42.71450	-74.27340
9631	960015	NY-17	RT 206 & CR 124 ROSCOE EXIT	CR 81 LIVINGSTON MANOR EXIT	V,S,C,W	41.92665	-74.86340



Active Continuous Count Stations for 2011



### **Section 4.3 Traffic Monitoring Site Details and Specifications**

The Traffic Monitoring Section is responsible for the contents of NYSDOT Engineering Bulletin 00-056, “Traffic Monitoring Site Details, Specifications and Guidance Manual”. It provides guidance and recommended installation details for traffic monitoring sites. The detail sheets and specifications provide program managers with the basic drawings and guidelines necessary for the project planning process. The identification of an appropriate capital project candidate for a traffic monitoring site should entail a joint effort of Planning and Design during Project Design Phase IV. The drawings are maintained and available electronically via the NYSDOT CADD Standard Cell Library.

In addition to the typical site installation items found in the NYSDOT Standard Specification, the following specifications are compiled by the Traffic Monitoring Section and copies are available by request:

Furnish & install tri-mode CDMA, PCS and analog cellular wireless modem
Furnish & install digital data pager
Furnish & install low power modem (land line)
Furnish & install Automatic Traffic Recorder w/ 8 loop inputs
Furnish & install Automatic Traffic Recorder w/ 8 loop & 8 piezo inputs
Furnish & install WIM Automatic Traffic Recorder w/ 8 loop & 8 piezo inputs
Furnish & install 50 watt solar panel with angled mounting support structure
Furnish & install solar charge controller
Furnish & install traffic monitoring cabinet pole
Install non-intrusive sensor equipped traffic monitoring site
Furnish & install 100 Ah deep cycle gel cell battery

## Chapter 5 Coverage Count Program

---

### Section 5.1 Volume, Speed and Classification Counts

Coverage or short counts are taken at approximately 8,000 – 10,000 locations throughout the state on many geographically diverse facilities. Daily averages from the short counts, also known as ADT Average Daily Traffic, are converted to AADT used to compute highway VMT for use in financial and capital program planning, for reports to FHWA on highway use, as input to congestion management and air quality studies, and for project planning where design features are determined by the volume of traffic. The volume data is often supplemented with vehicle classification, weight, and/or speed information.

The duration and frequency of NYSDOT's TMS complies with the data needs identified in 23 CFR 500.203(a).

The NYSDOT Highway Data Services Bureau's (HDSB) Engineering Bulletin (EB) 11-030 establishes the traffic monitoring standards for all of New York State's short count Traffic Monitoring Activities (TMA) undertaken through contractual agreements for planning and/or project development. EB 11-030 ensures that the raw data from traffic monitoring activities undertaken pursuant to, or as part of, any contractual agreements involving funds administered and/or provided by NYS is in conformance with NYS standards established for traffic count data collected on Federal, State and selected local roadways and that it reaches the inventory data files maintained by the NYSDOT Highway Data Service Bureau in the appropriate data format. These standards apply to all TMA undertaken by private consulting engineering firms and other non-NYSDOT organizations, in support of any project or study for which funds administered or provided by NYS have been or will be used.

EB 11-030 establishes that the traffic count locations are identified by a NYSDOT region/county code and a unique four digit traffic station number reference. These reference numbers are provided by the Regional Planning Office or the Highway Data Services Bureau, Albany, New York.

Collection standards are set forth by EB 11-030. Criterion of the coverage count program includes the use of, at a minimum, 48-hour short counts to produce AADTs with a confidence level of 95% within an interval of  $\pm 10\%$  of the mean statistic. The devices used to monitor traffic accurately measure existing traffic. Additionally, device type, model accuracy, precision documentation, and operation and maintenance records are maintained by a contractor or state personnel and provided to NYSDOT before the beginning of each count season.

Standards defined in EB 11-030 apply to volume, classification, length and speed counts:

- \* All counts taken in urban areas must have a data recording interval of 15 minutes. Use of recording intervals other than 15 minutes requires written approval from the Regional Planning Office.
- \* All counts taken in rural areas have a data recording interval of one hour. However NYSDOT reserves the right to request a data recording interval of 15 minutes.

## Chapter 5 Coverage Count Program

- \* A minimum of 48-hours of data are reported from each coverage or special count site, with at least 2 complete counts for each interval.
- \* All counts are taken by direction unless this is not feasible.
- \* The entire 48-hour count must fall within the work week (06:00 a.m. Monday through 12:00 noon Friday). Weekend data is not used by NYSDOT for estimating AADT.
- \* No part of the 48-hour count used for AADT estimation may contain data collected within 36-hours before and after any major weekday holiday or extended weekend formed by a Federal, State, or Local holiday.
- \* All counts are adjusted for seasonality and, if taken with road tubes, for vehicle axles.

Vehicle occupancy counts are project specific and available upon request from regional planning offices or Metropolitan Planning Organizations.

Vehicle classification data is the basis for estimating annual travel by each type of truck, ton miles of cargo hauled over highways, and changes in axle and gross weight frequencies on the highways. Vehicle classification and speed data are also used in the development of transportation policy, and allocation of highway costs and revenues, the regulation of size and weight, the establishment of geometric design criteria related to size and weight of vehicles, the study of pavement and bridge deterioration, and for various special studies.

NYSDOT uses FHWA's "F-Scheme" to classify vehicle types. The classification scheme is separated into categories depending on whether the vehicle carries passengers or commodities. Number of axles and number of units, including both power and trailer units, further subdivide non-passenger vehicles. A vehicle towing a light trailer does not change its classification. Refer to page 35 for examples of FHWA Vehicle Classifications.

Conduct of vehicle classification counts are regulated by EB 11-030. These counts are conducted for a minimum 48-hour period by direction and by lane during the work week (06:00 a.m. Monday to 11:59 am Friday). Free flow conditions are required for effective machine classification. Where conditions are not free flow or speeds are lower than 25 mph, manual vehicle classification counts (see below) are obtained instead. Classification devices currently in use accurately record axle impulses, but do not provide consistent and accurate interpretation of axle impulses into classification of vehicles when vehicles (typically in urban areas) are traveling at speeds below 25 mph.

Manual classification counts are based on FHWA F-Scheme specified vehicle classification categories. This count activity uses the following guidelines to collect classification data when vehicle speed is restricted.

- Manual vehicle classification counts are taken by lane and direction. Twenty four (24) hour counts are taken within the NYSDOT work week (6:00 a.m. Monday through 11:59 am Friday). The 24 hour count period begins at 6:00 a.m. to capture the entire morning peak traffic at the location. A concurrent volume count is scheduled at the classification




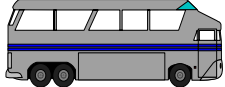
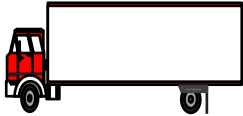

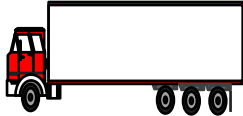

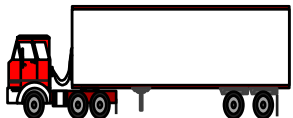
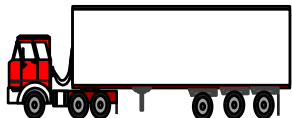



**Chapter 5 Coverage Count Program**

location according to the Department’s standard. The volume count includes the manual class count hours of operation.

Manual class counts for other than 24 hour duration may be requested for special projects. Manual volume and/or classification counts are employed for intersection turning movement counts.

In accordance with EB 11-030, coordinates of the locations for all volume counts and classification counts (including manual counts) must be recorded. Coordinates can be measured in UTM (Universal Transverse Mercator) or Latitude/Longitude. For UTM, the datum is NAD 1983 and units are meters. For Latitude/Longitude, the datum is WGS 1984 and the units are digital degrees. For more information, please review the *GPS Coordinates Guidelines* located at:

<https://www.dot.ny.gov/divisions/engineering/technical-services/highway-data-services>

<b>FHWA VEHICLE CLASSIFICATIONS</b>			
<b>1</b> Motorcycles	<b>2</b> Passenger Cars	<b>3</b> Two Axle, 4 Tire Single Units	<b>4</b> Buses
			
<b>5</b> Two Axle, 6 Tire Single Units	<b>6</b> Three Axle Single Units	<b>7</b> Four or More Axle Single Units	<b>8</b> Four or Less Axle Single Trailers
			
<b>9</b> Five Axle Single Trailers	<b>10</b> Six or More Axle Single Trailers	<b>11</b> Five or Less Axle Multi-Trailers	
			
<b>12</b> Six Axle Multi-Trailers	<b>13</b> Seven or More Axle Multi-Trailers		
			

## **Section 5.2 Highway Performance Monitoring System**

The Federal Highway Administration (FHWA) has the responsibility to assure that adequate highway transportation information is available to support its functions and responsibilities, including that of reporting to the US Congress. The primary purpose of the Highway Performance Monitoring System (HPMS) is to serve these data and information needs. The HPMS provides data that reflects the extent, condition, performance, use and operating characteristics of the nation's highways. The HPMS is a nationwide inventory system that includes data for all of the Nation's public road mileage and certified by the States' Governors on an annual basis. This includes facilities both on and off the state highway system.

The provision of HPMS data is a cooperative effort with state highway agencies (SHAs), local governments and metropolitan planning organizations (MPOs) working in partnership to collect, assemble, and report the necessary information. NYSDOT is an active HPMS partner.

The data collected by HPMS is provided to the US Congress by the FHWA and serves as vital input to the federal aid apportionment formulas. The HPMS data is also used to monitor vehicle-miles of travel (VMT) for input to air quality monitoring under the Clean Air Act. The annual HPMS update contains summary data from inventories of the state and local highway systems plus more detailed field inventories of approximately 2700 samples statewide. Included in the information collected is data on pavement condition and highway use (traffic count and classification data). The resulting file is submitted to the FHWA once a year and provides a comprehensive picture of the extent, condition, and usage of the public roadway system in New York State.

More detailed information about NYSDOT's HPMS program can be provided by HDSB's Highway Data Section.

## **Section 5.3 Annual Traffic Monitoring Workshop**

The Traffic Monitoring Section conducts an annual Traffic Monitoring Workshop at the beginning of each calendar year. Attendees include NYSDOT personnel and contractors responsible for collecting, processing and analyzing New York State traffic data, as well as representatives from MPOs, New York State authorities, counties and municipalities, DOTs from adjacent states, and equipment and software vendors. The Workshop enables a peer exchange to discuss new technology, techniques and tools available to the traffic monitoring community, identify and resolve contractual and scheduling issues prior to a data collection season, and to conduct mandatory safety training. The Workshop is open to anyone responsible for the safe and effective collection of traffic data.

## Section 5.4 Mobile Traffic Monitoring Platforms



The mobile traffic monitoring platform was developed in house by NYSDOT personnel to support non-intrusive sensor technology with applications in data collection and Intelligent Transportation System (ITS) activities. Safety was the conceptual priority. Use of this platform greatly reduces personnel exposure to traffic, but still meets the needs of the Department.

Six Mobile Traffic Monitoring Platforms have been built to date. Each is used to collect volume data on high speed, high volume multi-lane facilities where typical collection methods cannot be used to due safety concerns or equipment limitations. They have also been used to collect data on snowmobile and all terrain vehicle (ATV) recreational routes, railroad traffic at roadway at-grade crossings, and at special events such as the annual New York State Fair. Each platform supports a Smartek SAS-1 passive acoustic sensor which can be erected outside the traveled way and operational in approximately 30 minutes. Smartek software fully integrates with the NYSDOT

Traffic Monitoring System and converts collected data from proprietary formats to the volume (.vol) file format required by NYSDOT Engineering Bulletin EB 11-030.

These platforms greatly reduce the dangers associated with gathering traffic data by keeping technicians out of the traffic stream versus placing conventional tubes and counters in traffic on the above mentioned facilities. The mobile sensors may be employed year round in most locations, and are also much more cost effective than building multi-lane loop sites to take one rotational three day count every three years.



Use of these platforms to satisfy data collection activities where traditional methods cannot be safely employed may be scheduled by contacting:

Traffic Monitoring Section  
(518) 475-1965  
[MO-TrafficDataViewer@dot.ny.gov](mailto:MO-TrafficDataViewer@dot.ny.gov)

## **Section 5.5 County Counter Initiative**

This program provides NYSDOT-compatible traffic counters, software support to counties, towns, and cities for the sharing of resources between the other municipalities and New York State in the area of traffic monitoring. This is accomplished through the purchase of a sufficient number of counters for “permanent loan” to counties interested in participating and an agreement to provide appropriate training in and support of their use. In return, the counties agree to adjust their count programs to meet New York State standards and needs as well as their own and to submit traffic data collected on their facilities to NYSDOT annually.

The purpose of this initiative is to eliminate this duplication of effort and, in the process, enrich the data set available to both New York State and the counties. Federal funding allocations to each state are dependent, in part, on the amount of travel occurring on the entire Federal Aid System, including those highways not owned by the state. Traffic data is also required for all of the bridges in New York State, approximately 6,000 of which are owned by the counties. Many of the counties in New York State already have a traffic counting program at some level to support decision making with regard to the county highways and bridges. Since their equipment and processing routines are incompatible with those of NYSDOT, New York State and the counties often end up doing duplicate work. Each collect the data in the format they are accustomed.

The benefit to New York State is a reduction in the need for resources (staff or contractual) to collect data on the highways and bridges owned by the counties and an increase in the amount of Federal Aid System data available with respect to the county systems. The benefit to the counties is the availability of state-of-the-art equipment, software, and training at the cost of making some adjustments to their scheduling and processing routines. Additional benefits is on-going software support and upgrades from New York State, the merging of their data in a compatible format with a much larger data base which would be made available to them, the storage and maintenance of their historical and current count data by New York State, the provision of appropriate seasonal and other adjustment factors for their counts, and other analytical reports routinely prepared from New York State data.

Any New York State counties or highway departments interested in participating in this program please contact:

Traffic Monitoring Section  
(518) 475-1965  
[MO-TrafficDataViewer@dot.ny.gov](mailto:MO-TrafficDataViewer@dot.ny.gov)



## Chapter 6 Adjustment Factors

---

### Section 6.1 Seasonal (Monthly) Adjustment Factors

Traffic is typically affected by the seasons of the year with it being low during the winter months and high during the summer months. Seasonal Adjustment Factors are used to remove this seasonal bias by converting the Average Daily Traffic (ADT) from short count data into Annual Average Daily Traffic AADT. AADT is the average daily traffic for the entire year.

The main objective of the continuous count program is for developing Seasonal Adjustment Factors as stated in the TMG<sup>1</sup>. The Seasonal Adjustment Factors are calculated using the average of three years of continuous count volume data.

The factors are grouped into three groups according to how much the road segments are affected by the seasons of the year. These factor groups follow the suggestions of the TMG.<sup>2</sup> The categories are labelled:

Factor Group 30	Commuter traffic patterns minimally affected by the seasons coefficient of variation < 10%
Factor Group 40	Non Commuter traffic patterns moderately affected by the seasons coefficient of variation $\geq 10\%$ and $\leq 25\%$
Factor Group 60	Seasonal traffic patterns extremely affected by the seasons coefficient of variation > 25%

The Seasonal Adjustment Factors abide by the recommendation of the TMG:

**The reliability levels recommended are 10 percent precision with 95 percent confidence, 95-10, for each individual seasonal group, excluding recreation groups where no precision requirements is specified.**<sup>3</sup>

The following page displays a table of Seasonal Adjustment Factors used for converting short count weekday ADT into an AADT. Other Seasonal Adjustment Factor tables are located on the Highway Data Services Bureau webpage:

<https://www.dot.ny.gov/divisions/engineering/technical-services/highway-data-services>

To calculate an AADT for a short term or coverage count using a Seasonal Adjustment Factor, refer to section 6.3, “Example of Estimation of AADT”.

---

<sup>1</sup> FHWA Traffic Monitoring Guide – 2001 pg. 3-25

<sup>2</sup> FHWA Traffic Monitoring Guide – 2001 pg. 3-33

<sup>3</sup> FHWA Traffic Monitoring Guide – 2001 pg. 3-34

**SEASONAL ADJUSTMENT FACTORS FOR TRAFFIC COUNT PROCESSING 2012**

Based on Continuous Count Site Data 2009 - 2011

WORK WEEK

FACTOR GROUP		JAN	FEB	MAR	APR	MAY	JUN	JUL	AUG	SEP	OCT	NOV	DEC
Commuter	30	0.950	0.970	1.024	1.061	1.086	1.113	1.100	1.104	1.078	1.077	1.037	1.016
Non Commuter	40	0.811	0.838	0.893	0.971	1.050	1.096	1.196	1.191	1.066	1.031	0.964	0.906
Seasonal	60	0.680	0.700	0.738	0.801	0.997	1.162	1.532	1.467	1.047	0.912	0.791	0.730

Factor Group	% Precision with 95% Confidence
Commuter - 30	2.1%
Non Commuter - 40	3.4%
Seasonal - 60	10.4%

The FHWA Traffic Monitoring Guide states:  
*The reliability levels recommended are 10 percent precision with 95 percent confidence, 95-10, for each individual season group, excluding recreational groups where no precision requirement is specified.*

For each factor group, the percent precision value is the maximum value out of all months.

## Section 6.2 Axle Adjustment Factors

AADT values in this publication represent vehicles. The axle adjustment factor is applied to traffic counts taken with pneumatic tube counters which register two axle impacts as one vehicle. It is used to account for vehicles with more than two axles, typically trucks with three or more axles, in the traffic stream on a particular type of road. The axle adjustment factors are developed from NYSDOT vehicle classification data collected over a six year period in eleven Regions and fourteen functional classification categories of highway. The ADT is multiplied by the axle adjustment factor to obtain the AADT. Counts obtained with presence detectors such as inductive loops or acoustic sensors are not adjusted by this factor. Refer below for the axle adjustment factors which are also available on the Highway Data Services Bureau webpage: <https://www.dot.ny.gov/divisions/engineering/technical-services/highway-data-services>

To calculate an AADT for a short term or coverage count using an axle adjustment factor, refer to section 6.3, “Example of Estimation of AADT”.

AXLE ADJUSTMENT FACTORS FOR 2012 TRAFFIC COUNT PROCESSING  
BASED ON 2006-2011 VEHICLE CLASSIFICATION DATA

FC	REGION											STATEWIDE
	1	2	3	4	5	6	7	8	9	10	11	
<b>RURAL</b>												
01	0.788	0.788	0.819	0.827	0.798	0.750	0.759	0.788	0.798			0.788
02	0.863	0.863	0.863		0.863	0.863		0.863	0.827			0.863
04	0.922	0.932	0.936	0.915	0.928	0.899	0.910	0.964	0.929			0.925
06	0.954	0.949	0.945	0.958	0.945	0.949	0.947	0.971	0.963	0.953		0.953
07	0.967	0.970	0.966	0.966	0.969	0.967	0.945	0.979	0.970	0.966		0.966
08	0.987	0.973	0.974	0.976	0.973	0.972	0.968	0.983	0.980			0.974
09	0.990	0.981	0.981	0.970	0.983	0.981	0.977	0.989	0.985	0.981		0.981
ALL RURAL	0.924	0.922	0.926	0.935	0.923	0.912	0.918	0.934	0.922	0.967		0.921
<b>URBAN</b>												
11	0.920	0.895	0.895	0.895	0.877	0.895	0.895	0.825	0.895	0.895	0.933	0.895
12	0.984	0.962	0.963	0.982	0.969	0.968		0.976	0.956	0.968	0.976	0.968
14	0.971	0.977	0.970	0.973	0.975	0.968	0.965	0.979	0.955	0.977	0.982	0.975
16	0.981	0.983	0.984	0.986	0.984	0.977	0.979	0.987	0.981	0.988	0.984	0.984
17	0.986	0.989	0.989	0.987	0.989	0.990	0.981	0.989	0.988	0.988	0.973	0.988
18												
19	0.986	0.986	0.986	0.990	0.986	0.986	0.991	0.987	0.986	0.986	0.986	0.986
ALL URBAN	0.971	0.965	0.965	0.969	0.963	0.964	0.962	0.957	0.960	0.967	0.972	0.966
ALL FC	0.946	0.955	0.944	0.952	0.941	0.936	0.938	0.945	0.939	0.967	0.972	0.942

Yellow shading indicates there are no highway segments in this FC in this Region  
 Orange shading indicates that the statewide average for this FC was used or insufficient data (<10 class counts between 2006-2011)

### Section 6.3 Example of Estimation of AADT

Note: Information referred to in each step is indicated on the “Traffic Count Hourly Report” on page 44.

Step 1 – Establish logical termini for a traffic break on a section of highway. The rule of thumb is no more than a 10-15% deviation in traffic volume along the section.

Count Station	Route	Beginning of Section	End of Section
920023	12	End 41 OLAP	CR 3A

Step 2 – Locate the placement of an Automatic Traffic Recorder that reasonably represents traffic volumes for the defined station.

Count Station	Reference Marker Location
920023	12-9202-1082

Step 3 – Determine the function classification of the highway section and seasonal factor group assignment.

Count Station	Functional Classification	Factor Group
920023	02 (Rural Other Principal Arterial)	40 (>10% and < 25% deviation in monthly volumes)

Step 4 –The directional AADT for the highway section is calculated by adjusting the ADT produced from a count by the appropriate Seasonal Adjustment Factor and Axle Adjustment Factor. The Adjustment Factors used are listed at the bottom of each report. Reports with a “Vehicles” Count Type will have an Axle Adjustment Factor equal to 1.00.

Count Station	Count Type	Axle Adj. Factor	Seasonal Adj. Factor
920023	Axle Pairs	0.912	1.049

The work week factor is specifically applicable to traffic count data collected from 6:00 a.m. Mondays through 11:59 am Fridays. The available hourly data is averaged for each of the twenty four hours in a day then axle factored. The sum of these 24 ‘averaged’ hours constitutes the axle factored ADT value. At a minimum, two hours of data in each hour must be available for averaging.

The Seasonally Adjusted AADT is calculated by multiplying the unadjusted ADT by the axle adjustment factor then dividing by the seasonal adjustment factor. The reports provide an axle factored ADT. Dividing the reported ADT by the Seasonal Adj. Factor will produce the Seasonally Adjusted AADT.

$$\text{AADT} = \text{Axle Factored ADT} / \text{Seasonal Adj. Factor}$$

$$\text{AADT} = 2881 / 1.049$$

$$\text{AADT} = 2746$$

To obtain the total AADT for a station, sum the two directional AADTs.

**STEP 1** New York State Department of Transportation  
Traffic Count Hourly Report

STATION: **920023**  
 ROUTE #: **NY 12**  
 DIRECTION: **Northbound**  
 STATE DIR CODE: 1  
 NOTES LANE 1: 000000920023

COUNTY: **Chenango**  
 TOWN: **GREENE**  
 LION#: **1009280**  
 RR CROSSING:  
 HPMS SAMPLE:

FROM: **END 41 OLAP**  
 REC. SERIAL #: **5162**  
 PLACEMENT: **0.5 Miles N of Rte 41**  
 @ REF MARKER: **1292021082**  
 ADDL DATA:  
 COUNT TYPE: **AXLE PAIRS**  
 PROCESSED BY: **ORG CODE: DOT-INITIALS: JJB**

TO: **CR 3A**  
 FURC. CLASS: **02**  
 NHS: **yes**  
 JURIS: **NY SDOT**  
 CC Srv:  
 BATCH ID: **DOT-R9MMW20a**

FROM: **END 41 OLAP**  
 REC. SERIAL #: **5162**  
 PLACEMENT: **0.5 Miles N of Rte 41**  
 @ REF MARKER: **1292021082**  
 ADDL DATA:  
 COUNT TYPE: **AXLE PAIRS**  
 PROCESSED BY: **ORG CODE: DOT-INITIALS: JJB**

FACTOR GROUP: **40**  
 WK OF YR: **13**

ROAD NAME:  
 STATE DIR CODE: 1  
 NOTES LANE 1: 000000920023

COUNT TAKEN BY: ORG CODE: TST INITIALS: WJ

DATE	DAY	1	2	3	4	5	6	7	8	9	10	11	12	1	2	3	4	5	6	7	8	9	10	11	12	DAILY HIGH	DAILY COUNT	DAILY HIGH	HOUR	
1	S																													
2	M																													
3	T																													
4	W																													
5	T																													
6	F																													
7	S																													
8	S																													
9	M																													
10	T																													
11	W																													
12	T																													
13	F																													
14	S																													
15	S																													
16	M																													
17	T																													
18	W																													
19	T																													
20	F																													
21	S																													
22	S																													
23	M																													
24	T																													
25	W																													
26	T																													
27	F																													
28	S																													
29	S																													
30	M																													
31	T																													

**STEP 2**

**STEP 3**

**STEP 4**

**EXAMPLE**

DAYS	COUNTED		WEEKDAYS		AVERAGE WEEKDAY		AXLE FACTORED (Mon 6AM to Fri Noon)		ADT	ESTIMATED (one way)
	Counted	Hours	Counted	Hours	High Hour	% of day	Factor	Adjustment Factor		
7	164	98	4	249	9%	0.912	1.049	2881	2746	

ROUTE # **NY 12** ROAD NAME: **END 41 OLAP** FROM: **END 41 OLAP** TO: **CR 3A**  
 STATION: **920023** STATE DIR CODE: **1** PLACEMENT: **0.5 Miles N of Rte 41**  
 COUNTY: **Chenango** DATE OF COUNT: **05/09/2011**

## Section 6.4 Heavy Vehicle percentage

**HEAVY VEHICLE (F04 - F13) PERCENTAGES 2011**  
 BASED ON 2006 - 2011 VEHICLE CLASSIFICATION DATA  
 Percent and (Number of Counts)

FC	Region											Statewide
	1	2	3	4	5	6	7	8	9	10	11	
<b>Rural</b>												
<b>01</b>	23.7%	23.7%	18.9% (16)	21.1% (10)	23.1% (26)	30.9% (16)	26.6% (34)	23.7%	22.7% (24)			23.7% (134)
<b>02</b>	11.2% (26)	12.2% (19)	10.4% (40)	11.8% (42)	9.9% (41)	17.2% (14)	13.4% (76)	6.9% (36)	13.7% (46)			11.7% (340)
<b>06</b>	9.4% (73)	8.3% (70)	10.3% (32)	8.1% (67)	11.2% (28)	12.5% (42)	9.7% (80)	8.4% (25)	9.7% (36)	9.5%		9.5% (453)
<b>07</b>	9.7% (67)	7.2% (124)	7.9% (79)	8.6% (58)	8.8% (158)	10.8% (86)	10.5% (88)	7.8% (39)	8.6% (129)	8.8%		8.8% (828)
<b>08</b>	7.1% (24)	7.1% (201)	7.9%	6.6% (42)	8.5% (134)	13.7% (24)	8.3% (254)	6.9% (35)	7.8% (222)			7.9% (942)
<b>09</b>	5.8% (12)	7.0% (319)	7.2%	8.5% (20)	7.7% (79)	7.2%	7.5% (265)	6.9% (39)	6.7% (134)	7.2%		7.2% (873)
<b>Urban</b>												
<b>11</b>	8.9% (18)	13.2%	13.2%	13.2%	15.7% (20)	13.2%	13.2%	16.8% (22)	13.2%	13.2%	10.4% (57)	13.2% (150)
<b>12</b>	4.4% (11)	7.3% (35)	6.1% (22)	4.3% (56)	5.4% (64)	5.7%		3.8% (11)	7.3% (20)	5.7%	5.0% (11)	5.7% (239)
<b>14</b>	6.5% (85)	6.1% (74)	6.3% (23)	5.6% (113)	5.8% (191)	6.4% (15)	6.6% (67)	5.3% (79)	6.6% (30)	5.7% (61)	7.3% (234)	6.3% (972)
<b>16</b>	6.3% (126)	4.9% (149)	5.1% (104)	4.2% (192)	4.8% (542)	5.9% (72)	6.5% (65)	4.6% (234)	5.8% (101)	4.0% (90)	5.0%	5.0% (1683)
<b>17</b>	5.9% (186)	4.5% (297)	4.1% (87)	4.5% (178)	4.6% (381)	5.5% (69)	6.4% (47)	4.6% (314)	5.3% (75)	4.1% (102)	7.7% (14)	4.8% (1750)
<b>19</b>	5.2%	5.0% (76)	5.2%	3.1% (12)	5.2% (99)	5.2%	5.9% (12)	5.8% (47)	5.2%	5.2%	5.2%	5.2% (270)

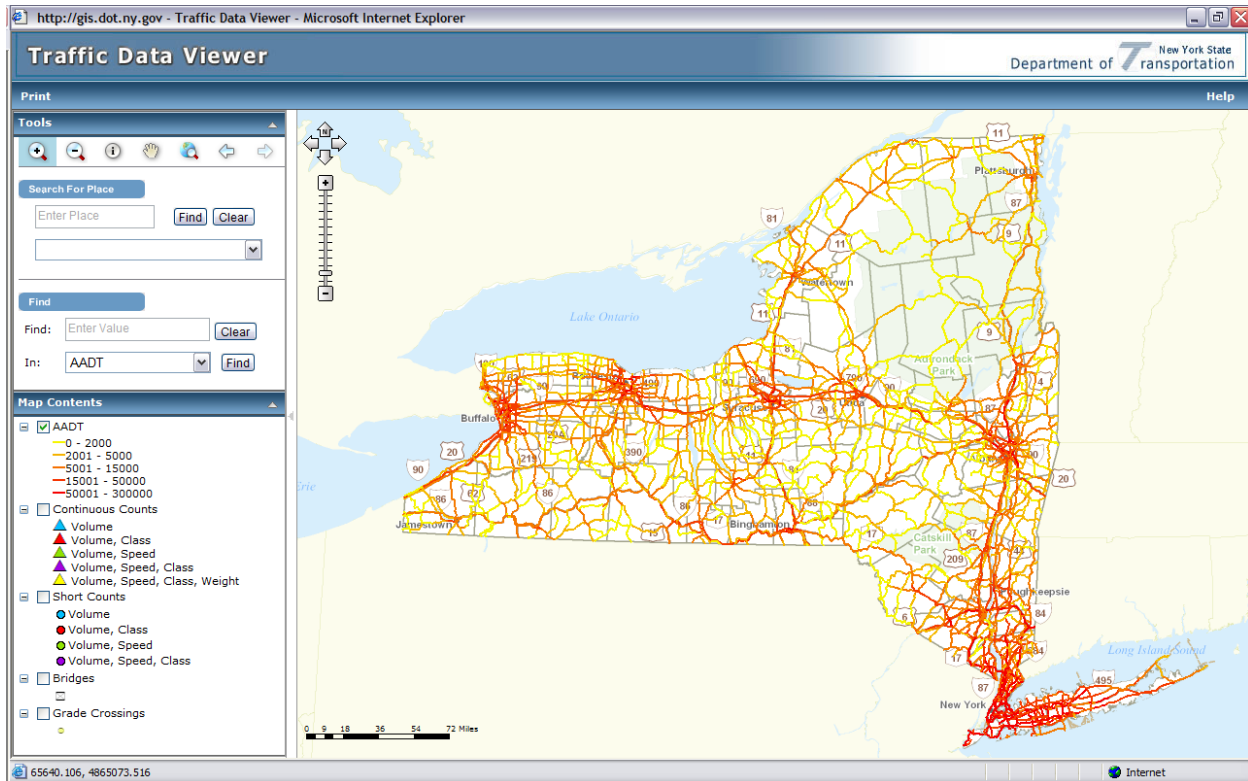
Blank Cell indicates there are no highway segments in this FC in this Region

Shaded Cell indicates that the statewide average for this FC was used or insufficient data (<10 class counts between 2006-2011)

### Functional Classification (FC) Codes

Rural	Urban
01 Principal Arterial - Interstate	11 Principal Arterial - Interstate
02 Principal Arterial - Other	12 Principal Arterial - Expressway
06 Minor Arterial	14 Principal Arterial - Street
07 Major Collector	16 Minor Arterial
08 Minor Collector	17 Collector
09 Local	19 Local

## Chapter 7 Traffic Data Viewer (TDV)



The Traffic Data Viewer (TDV) is interactive map software located on the NYSDOT website that allows users to access traffic data information. Information is displayed on the map by selecting one or more layers. With the use of the TDV, a user can obtain the AADT for a road segment, traffic data reports stored as Adobe PDF file format, continuous count station locations, and more. The above figure displays the AADTs of each road segment color-coded to have a red color for larger AADT values.

The TDV is maintained by the Traffic Monitoring Section and is located at the following link:  
<http://www.dot.ny.gov/tdv>

The TDV is developed using ArcGIS. The ArcGIS layers are available to the public.

TDV ArcGIS layers can be obtained from the following link:  
<https://www.dot.ny.gov/highway-data-services>

To request the following:

Traffic data stored in other file formats to be meant for data analysis, special traffic data requests, or questions about the TDV

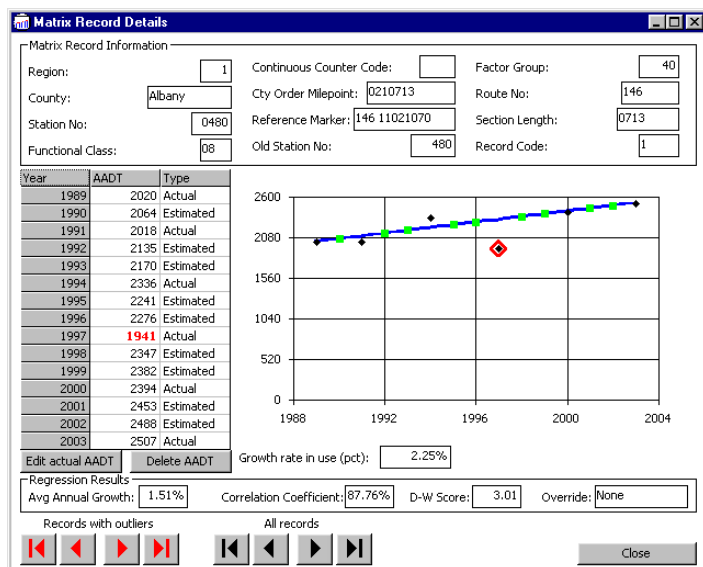
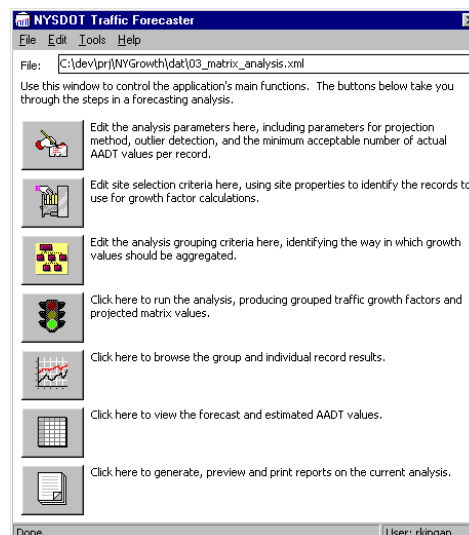
Please contact:  
Traffic Monitoring Section  
(518) 475-1965  
[MO-TrafficDataViewer@dot.ny.gov](mailto:MO-TrafficDataViewer@dot.ny.gov)



## Chapter 8 Traffic Growth Forecasting and Estimation Techniques

To forecast and estimate traffic values for over 15,000 continuous and coverage count site locations annually, the NYSDOT HDSB uses the Traffic Data Forecaster (TDF). TDF evaluates historical AADT data, determines short- and long-term traffic growth rates based on user selected criteria, and produces a variety of summary reports and file extracts.

In forecasting AADT, TDF allows the user to estimate grouped average traffic growth rates, interpolates AADT values of sites with missing years, extrapolates AADT values for sites for years outside the range of actual AADT values, and estimates long-term traffic growth for individual sites. TDF has the ability to restrict an analysis to certain stations in order to be useful for a variety of different examinations. Station properties that can be used for selection and grouping are: route signing, NHS code, geographic code, road number, local jurisdiction, geographic code type, region, county, functional class, continuous counter code, factor group, route



number, record code, FIPS county code, FIPS place code, city town village code, NYS urban area code, FIPS urban area code, and HPMS urban area code.

TDF uses linear and exponential regression, statistical techniques, to estimate growth factors for individual records. This technique finds a curve, or function, that most closely approximates the actual set of input data values. The slope, or rate of increase, determines the rate of growth in AADT from year to year.

Historical AADT values for each station are checked for outliers, or values that don't fit the overall trend. The system can automatically disregard these outliers when computing growth factors, also the user can remove values individually during analysis. Other measures which strengthen the predictions include

correlation coefficients, Durbin-Watson serial correlation scores, and the ability to specify maximum and minimum allowable growth rates.

This application, along with training and support, is available to other public sector agencies and municipalities in New York State.

If interested please contact:  
 Traffic Monitoring Section  
 (518) 475-1965  
[MO-TrafficDataViewer@dot.ny.gov](mailto:MO-TrafficDataViewer@dot.ny.gov)

## **Appendix A**

### **New York State Reference (900) Series Routes**

## **New York State Reference (900 Series) Routes**

“Reference routes” are highways which are owned by or of interest to the New York State Department of Transportation. These highways are not designated as touring routes. Touring routes are Interstates, US routes, and NY routes. These highways are referenced as “900 series” routes with the route number constructed as follows:

1st digit is a 9

2nd digit generally represents the NYSDOT Region

3rd digit is 0 to 5 unless it is a service road (6) or a parkway (7, 8, or 9)

4th character is a letter

Reference routes can also include other major non-NYSDOT highways that are not touring routes, major parkways (regardless of ownership), short highways connecting touring routes, short pieces or the entirety of former touring routes, other highways built or rebuilt and then retained by NYSDOT, and one leg of a “Y” intersection of a signed touring route.

<b><u>Route</u></b>	<b><u>Description</u></b>
900B	Glen Cove Road
900C	Orient State Park Entrance
900D	Oakley Street
900F	Union Turnpike
900G	Triborough Bridge Manhattan Connector
900J	Cross Bay Bridge
900P	Jericho Turnpike
900V	Nassau Expressway
900W	SH 1274: Montauk Highway
901A	Hauppauge Center Road
901B	Marine Pkwy Bridge – Queens County Line to Tollgate
901B	Marine Pkwy Bridge – Rockaway Pt Blvd to Kings County line
901C	Doughty Boulevard
906A	L.I.E. EB Service Road
906B	L.I.E. WB Service Road
906C	Rt 27 EB Service Road
906D	Rt 27 WB Service Road
909B	Wantagh Causeway
910A	Feura Bush Road/Glenmont Road from NY 32 to NY 144
910B	Wolf Road from NY 5 to CR 151
910C	Broadway from Albany north city line to NY 32
910D	Washington Avenue Extension from NY 155 to CR 155
910E	New Scotland Road from NY 140 to Albany city line, Town of Bethlehem, Albany County
910F	Adirondack Northway from Rt. 20 to 87I/90I Int.
910G	Cooksburg Road (from Potter Hollow to NY 145)
910J	State Highway from NY 443 to NY 157A (East Berne)
910K	Old Boreas Road (from CR 2B to US 9)
910M	State Highway from John Brown Monument to NY 73
910P	State Highway from NY 23 to US 9W
910U	Mansion Street Extension
911E	Lower Warren St from Highland Ave [NY 32] to Quaker Rd [NY 254]
911F	Freemans Bridge Road from Nott St to NY 50
911G	Union St from Balltown Rd to NY 7 – Tn Colonie
911H	Altamont Avenue from NY 7 to Schenectady city line
911P	Crescent Road (from 87I to US 9)
911T	Ushers Road from Pierce Rd to US 9
911U	Round Lake Road from 87I to US 9
911V	State Highway (also CR 23B) from Austin Acres to 87I Int. 21
912C	Maple Avenue from NY 156 to NY 146
912F	Miller Road from US 9/US 20 to Reno Road
912G	Grand Street from Madison Ave to Rte 913V service road

<b><u>Route</u></b>	<b><u>Description</u></b>
912M	NYS Thruway Berkshire Spur from Int. 21A [87I] to Int. B1 [90I]
912Q	State Highway from 87I int. 22 to NY 9N
912S	State Highway from NY 9W (McCarty Ave – Albany) to 787I
912T	Old Chasm Road from US 9 to NY 373
912V	State Highway from NY 146 to NY 146A
912W	Rice Rd from NY 337 [Campbell Road] to 890I Int. 4B
913B	State Highway from NY 143 to NY 85 (Fords Corners)
913C	State Highway from NY 157 (Thacher Pk Rd) to NY 85
913D	State Highway from NY 157A to NY 157 (Thompsons Lake)
913E	State Highway from NY 157 to NY 156
913G	Curry Rd southeast of 890I int 9A
913H	Junction of route 32 and 9W, Town of Bethlehem, Albany County
913J	State Highway from NY 32 to US 9W, Town of Bethlehem, Albany County
913M	State Highway from NY 30 to NY 159
913Q	Bobsled Run Road from Parking Lot to NY 73
913T	State Highway from NY 32 (Broadway) to 787I
913V	South Mall Expressway from US20 to Empire State Plaza
914A	Moses Rd & Main St (Petersburg – Int of NY 2 & NY 22)
914B	Campbell Rd Ext from Campbell Rd/890I int. 2B to Old Rice Rd
914C	Ring Road at State Office Campus
914D	Broadway (Schenectady) Weaver St to Edison Ave/Millard St
914E	Veeder Ave from Millard St to NY 5 (State Street)
914F	State Highway from US 20 to NY 66 (Stephentown)
914T	Balltown Rd from NY 5 to NY 146
914V	Glenridge Road from NY 50 to NY 146
915B	Green Island Bridge from Hudson Ave to US 4
915C	Canal Road from US 4/NY 32 to CR 125
915D	Broadway west from Weaver St (Schenectady)
915E	State Highway from NY 151 (Barrack Rd) to US 4
915F	State Highway from 87I int 27 (southbound entry/exit ramps) to US 9
915G	Bennington Bypass
915H	Thruway mainline, 87I to 90I at Exit 24
915J	Round Lake Bypass, Village of Round Lake, Town of Malta, Saratoga County
915K	I-87 Exit 33 Connector, Essex County
915L	Maher Road from NY 85 to New Scotland Road, Town of Bethlehem, Albany County
915M	Chrisler Ave Ext from Tower Ave to merge with Route 7, Town of Rotterdam, Schenectady County
915P	I-87 Exit 24 from SB ramp to CR 10, Town of Warrensburg, Warren County
920A	South East Avenue from NY 67 to Johnstown city line
920B	CR 140 from Turn Hill Road to NY 10/NY 67
920C	Briggs Street from Oakwood St to NY 29/NY 30A
920D	Harrison Street from NY 29 to NY 30A

<b>Route</b>	<b>Description</b>
920H	Bridge Street from NY 30 to Northville west village line
920J	Saratoga Blvd/Steele Ave Ext frm Gloversville south city ln to NY 29
920P	Riverside Drive from NY 30A to NY 5S
920T	Moyer Street from Montgomery St to end on Moyer St
920V	Prospect Street (Tns Trenton & Remsen) & Prospect St-Main St- Steuben St (Vill of Remsen) from NY 365 to NY 12/NY 28
921B	Burrstone Rd from Clinton Street /Main Street to Bennett Street (Utica)
921C	North Genesee Street from NY 5S to Riverside Drive/Herkimer Road
921D	Mappa Avenue from NY 12/NY 28 to NY 365
921E	South Genesee Street from NY 12 to Utica city line
921F	Barnes Avenue from Utica city line to Conrail RR
921G	Mechanic Street from NY 29 to NY 29A (Salisbury Center)
921P	John Street from NY 5S to Broad Street
921T	Campion Rd, Oxford Rd & Mill St from NY 8 ent/exit to NY 8 ent, Village of New Hartford, Oneida County
921V	Schuyler Street
921W	Champlain Avenue from NY 5/8/12 to Whitesboro St
922A	Mohawk Street from NY 69 to NY 49
922B	South Washington Street from NY 5S to NY 5
922C	College Hill Road from NY 233 west for 0.03 mile
922E	River Street from NY 69 to Chaminade Road
926A	Rt 8 & 12 service road
930B	West Street Arterial
930C	Adams Street
930F	East Shore Drive
930J	Bear Road Extension
930P	Bridge Street
930Q	81I Exit 12 connection
930W	W. Genesee Street
931B	State Fair Boulevard
931E	Half Acre Road
931F	Old Route 321
931G	Old Route 57
931H	Circle Drive
931J	Pardee Road
931K	Soule Road
931L	South State Road
931M	Arterial Road
931P	Sorrel Hill Road
940H	River Road
940J	Monroe Street
940K	Mt. Read Boulevard

<b><u>Route</u></b>	<b><u>Description</u></b>
940L	Howard Road
940M	Lake Avenue
940T	(Rochester Inner Loop) 490I
940U	West Commercial Street
941A	Latta Road
941B	Empire Road
941K	Court Street
941M	Roosevelt Highway
941P	Redman Road
941V	Blossom Road
942D	Route 63 Bypass
942G	Plymouth Avenue
942T	South Main Street
943C	Calkins Road
943F	Lake Ontario St Pkwy Ext
948A	Lakeside Beach State Park Access Road
950A	West Bank Perimeter County Road
950B	North State Street
950C	Grand Island Boulevard
950D	Shortman Road
950E	Church Street Arterial
950J	Camp Road
950K	Niagara Falls Boulevard
950M	Potters Road
950U	Highland Avenue
951A	Lasalle Expressway
951B	Walnut Street
951C	Washington Street
951E	Big Tree Road
951J	Peace Bridge Ramps
951M	Parkway Drive
951T	Old Route 17
951V	Old Route 16
952A	Genesee Street
952B	John B. Day Blvd from Buffalo Ave to Rainbow Blvd
952G	Church Street Arterial
952H	Central Avenue
952J	Armor Duells Road
952M	West Main Street
952P	Forest Avenue Extension
952Q	Walden Avenue
952T	Sweet Home Road

<b><u>Route</u></b>	<b><u>Description</u></b>
952V	Williams Road
952W	West Five Mile Road
953A	Schoolhouse Road
953B	Strunk Road
953C	Seneca Street connector
954D	Elm Oak Arterial
954E	N 12 <sup>th</sup> Street from Reed Street to Wayne Street and Buffalo Street from Wayne Street to I-86, Olean, Cattaraugus County
954F	Lockport Expressway
954G	Two Rod Road
954J	Southern Tier Expressway Access Road
954K	McDaniel – Third Street Arterial
954L	Broadway from Washington St to Bailey Ave, City of Buffalo, Erie County
954M	Akron Road
954P	Upper Mountain Road
954T	Old route 219
954V	Rainbow Blvd from John Daly Blvd to NY 104, City of Niagara Falls, Niagara County
958A	Robert Moses State Parkway Spur
960B	North Main Street
960H	Mill Street
960Q	Madison Avenue
961F	West Avenue
961J	Michigan Hollow Road
961K	Maple Avenue
961L	Lake Street
961M	Clemens Center Parkway
962A	Karrdale Street
962B	Brasted District Road
970J	McAlpine Street
970L	Clayton Village Loop
970T	SH 9393: Water Street
971D	Veteran's Mountain Camp Road
971J	Massena Town Line Road
971K	Church St, James St, Market St, Vil. Of Alexandria Bay
971P	Kellog Hill Road
971Q	Fort Drum Access Road #1
971T	Potsdam, Park Street
971U	Potsdam, Maple Street
971V	Fort Drum Access Road #2
972E	Seaway Int Bridge Conn Rd, St Lawrence County
980B	Main Street
980D	Albany Street



<b><u>Route</u></b>	<b><u>Description</u></b>
980F	Old Route 22
980G	Old Route 22
980J	Fishkill Avenue
980P	South Street Arterial
980T	River Road
980U	Main Street
980W	West Point Highway
981B	Rt 684I (from 84I to Rt 22)
981F	West Side Avenue
981G	Seven Lakes Road
981K	Washington Avenue
981L	Reservoir Road
981M	Albany Ave (Kingston city line to Rte 9W)
981V	Memorial Highway
982B	Midland Avenue
982C	Putnam Avenue
982E	Crystal Lake Cross Road
982H	Burnett Boulevard
982M	Rhinecliff Road
982P	Main Street
983B	Nepperhan Ave/Old Nepperhan Ave from US 9 South Broadway to NY 9A Saw Mill River Road, Yonkers, Westchester County
983D	Yonkers Avenue
983F	Albany Ave (Flatbush Ave to Kingston Corp)
983G	Albany Ave (Broadway to Rt 32)
983T	Hooker Avenue
983W	East West Arterial
984A	Salt Point Turnpike
984D	Old Route 9W
984E	Spring Street
984H	Riverdale Ave Arterial
984J	East Spur 684I
984K	River Road
984P	North Ave & Franklin (old US 44)
987J	Farragut Parkway, Village of Hastings-on-Hudson, Westchester County
990D	Riverside Drive
990E	Floral Avenue
990F	Francis Street
990G	Old Route 17
990H	Chenango Street
990J	Chenango Valley State Park Road
990L	East Main Street

<b><u>Route</u></b>	<b><u>Description</u></b>
991A	Steere Rd/Sherman Rd, Chenango County
991F	County Road 47
991H	I-88 Exit 10 Connector, Otsego County
992D	Main Street
992E	Riverside Drive
992G	Old Route 28
992L	Mickle Road
992Q	Exit Road, Liberty, Sullivan County

## **Appendix B**

### **New York Parkways by Jurisdiction**

## State DOT Parkways

Route #	Parkway Name
907C*	Belt System – Shore Parkway
907E	Bethpage State Parkway
907H	Bronx River Parkway (N.Y.C.)
907K	Cross County Parkway
907L*	Franklin D. Roosevelt Drive
907M	Grand Central Parkway
907V*	Henry Hudson Parkway
907W	Hutchinson River Parkway
908B	Jackie Robinson (formerly Interborough) Parkway
908C	Loop Parkway
908E	Meadowbrook State Parkway
908F	Mosholu Parkway
908G	Northern State Parkway
908H	Ocean Parkway (N.Y.C.)
908J	Robert Moses Causeway
908K	Sagtikos State Parkway
908M	Southern State Parkway
908T	Wantagh State Parkway
909C	Richmond Parkway
909D	Ocean Parkway (Nassau, Suffolk)
987D	Saw Mill River Parkway
987F	Sprain Brook State Parkway
987G	Taconic State Parkway
987H	Bear Mountain Parkway

\* Denotes Parkways split on jurisdictional responsibility.

## State Non-DOT Parkways

Route #	Parkway Name
909E	Bay Parkway
917A	Prospect Mountain State Parkway
947A	Lake Ontario State Parkway
948A	Lake Ontario State Parkway Spur
957A	Robert Moses State Parkway
957B	South Parkway
957C	West River Parkway
958A	Robert Moses State Parkway Spur
982L	Garden State Parkway Connector
987A	Lake Welch Parkway
987C	Palisades Interstate Parkway
987E	Seven Lakes Parkway

**Non-State Parkways**

<b>Route #</b>	<b>Parkway Name</b>
907A	Belt System – Cross Island Parkway
907B	Belt System – Laurelton Parkway
907C*	Belt System – Shore Parkway
907D	Belt System – Southern Parkway
907F	Bronx Pelham Parkway
907J	Cross Bay Parkway
907L*	Franklin D. Roosevelt Drive
907P	Harlem River Drive
907V*	Henry Hudson Parkway
908A	Hutchinson River Parkway (N.Y.C.)
908L	Shore Front Parkway

\* Denotes Parkways split on jurisdictional responsibility

## **Appendix C**

### **AADT Values for Select Toll Facilities**

<b>New York City Tolls &amp; Bridges</b>	<b>Station(s)</b>	<b>Route(s)</b>	<b>2011 AADT</b>	<b>2010 AADT</b>	<b>2009 AADT</b>
George Washington Bridge	040001	1, 9 & I-95	276,150	280,718	285,620
Holland Tunnel	040015	I-78	90,904	93,356	91,007
Goethals Bridge	060001	I-278	77,691	78,291	77,707
Bayonne Bridge	060016	440	19,378	19,420	18,252
Outerbridge Crossing	060006	440	80,101	81,597	81,219
Lincoln Tunnel	040025	495	108,655	110,759	110,951

<b>Triborough Bridge &amp; Tunnel Authority</b>	<b>Station(s)</b>	<b>Route(s)</b>	<b>2011 AADT</b>	<b>2010 AADT</b>	<b>2009 AADT</b>
Henry Hudson Bridge	010014/040013	9A	61,277	63,392	62,103
Verrazano Narrows Bridge	020002/060009	I-278	182,676	188,357	189,767
Throgs Neck Bridge	010048/050046	I-295	111,425	108,455	107,616
Brooklyn Battery Tunnel	020023/040029	I-478	46,587	45,337	44,830
Queens Midtown Tunnel	040024/050054	I-495	79,422	79,063	77,016
Bronx Whitestone Bridge	010052/050075	I-678	103,516	112,971	117,482
Cross Bay Bridge	050960/051163	900J	19,975	21,240	21,019
Marine Bridge	020942/050950	901B	20,703	21,690	21,799

<b>Triborough Bridge</b>	<b>Station(s)</b>	<b>Route(s)</b>	<b>2011 AADT</b>	<b>2010 AADT</b>	<b>2009 AADT</b>
Queens/Wards Island Span	050040/040018	I-278	N/A	N/A	N/A
Bronx Span	010043/040019	I-278	76,081	79,996	79,296
Manhattan Span	040920	900G	85,038	87,606	86,773

<b>Additional Bridges &amp; Tolls</b>	<b>Station(s)</b>	<b>Route(s)</b>	<b>2011 AADT</b>	<b>2010 AADT</b>	<b>2009 AADT</b>
Bear Mountain Bridge	830067/850009/870501	6 & 202	18,290	N/A	N/A
Rip Van Winkle Bridge	130043/810152	23	14,266	N/A	N/A
Mid-Hudson Bridge	820008/860291	44 & 55	37,654	N/A	N/A
Newburgh Beacon Bridge	820818/830043	52 & I-84	67,750	N/A	N/A
Thousand Island Bridge	730036	I-81	5,658	5,693	5,450
Tappan Zee Bridge	870211/850027	I-87	132,070	134,947	132,162
Yonkers Toll Barrier	870207	I-87	44,996	45,942	46,772
New England Thruway Barrier	870220	I-95	N/A	N/A	N/A
Black Rock Barrier	530552	I-190	N/A	N/A	N/A
Buffalo City Line Barrier	530543	I-190	N/A	N/A	N/A
Lewiston-Queenston Bridge	540050	I-190	10,406	9,322	9,022
North Grand Island Bridge	530578	I-190	55,789	54,826	55,068
South Grand Island Bridge	530078	I-190	69,325	65,964	69,256
Kingston Rhinecliff Bridge	820041/860016	199	21,253	N/A	N/A
Rainbow Bridge-Niagara Falls	540111	955A	9,559	8,437	7,842
Peace Bridge-Buffalo	530014	955B	16,595	16,487	16,187
Whirlpool Rapids Bridge-Niagara Falls	540113	955C	1,305	1,027	877
Seaway International Bridge-Roosevelt	750074	972C	6,510	6,216	3,939
Ogdensburg Bridge	750045	812	1,960	1,711	1,522

## **Appendix D**

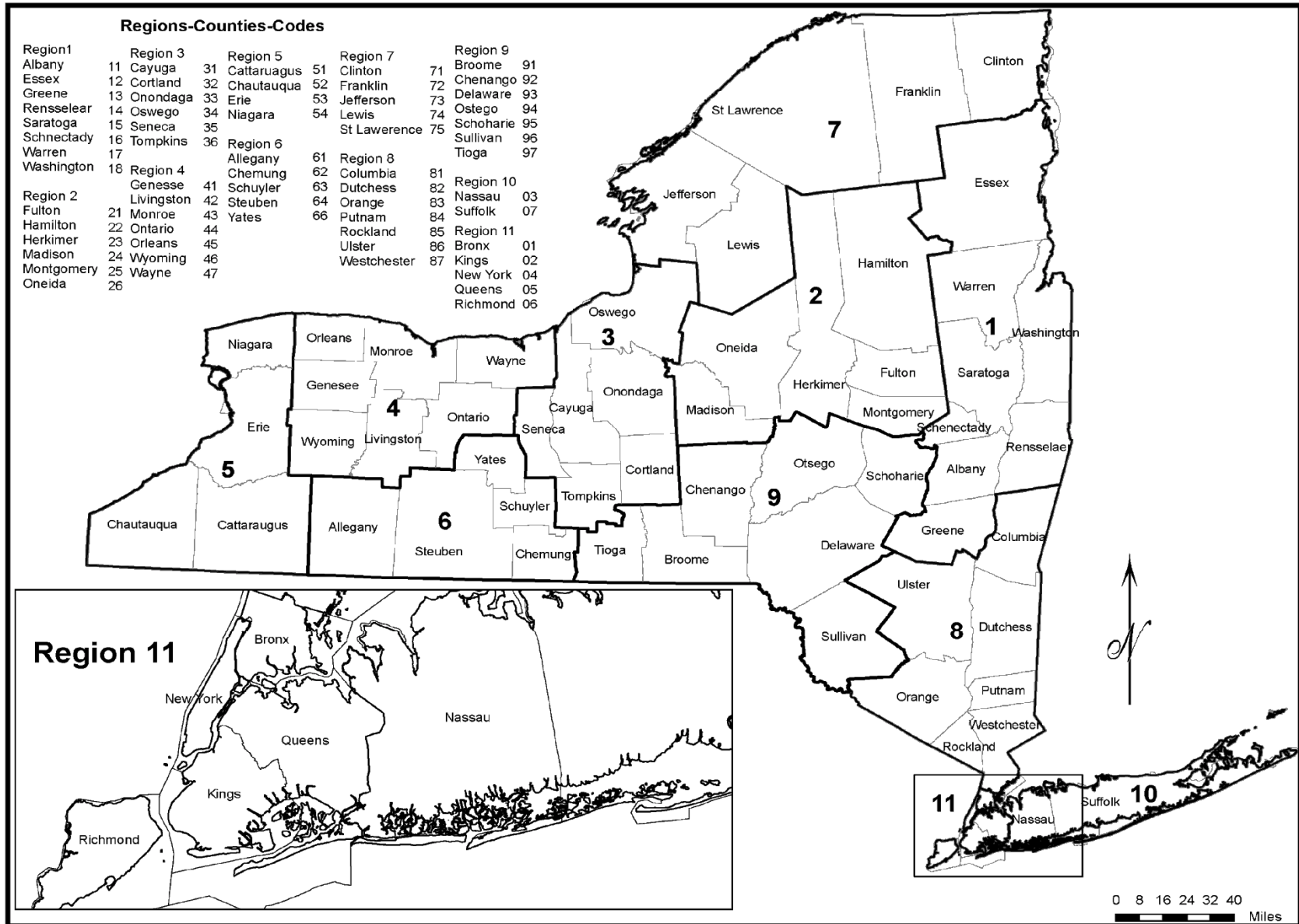
### **NYSDOT Region and County Codes**



Region County codes have been used in the New York State Department of Transportation in many places as a way of locating, tracking and cataloging data. Region County codes have created an easier way of sorting the data for distribution and review by regional personnel. Non-departmental personnel may use the Region County codes to sort or locate data for a particular county.

In the Traffic Monitoring section, the Region County code has been attached to the Count Station Number to create a six digit Station ID. This six digit Station ID is found on Station specific Volume, Classification, and Speed reports provided by the NYSDOT. The Station ID is also used on the NYSDOT Traffic data viewer.

There are some reports such as the Traffic Volume Report that only list the four digit Count Station Number. The attached Map and Table provide the Region County Codes needed to create the six digit Station ID.



## NYSDOT Region County Codes and FIPS codes

Region	County	RC Number	FIPS	Region	County	RC Number	FIPS
<b>1</b>	Albany	11	001	<b>6</b>	Allegany	61	003
	Essex	12	031		Chemung	62	015
	Greene	13	039		Schuyler	63	097
	Rensselaer	14	083		Steuben	64	101
	Saratoga	15	091		Yates	66	123
	Schenectady	16	093				
	Warren	17	113	Clinton	71	019	
	Washington	18	115	Franklin	72	033	
<b>2</b>				<b>7</b>	Jefferson	73	045
	Fulton	21	035		Lewis	74	049
	Hamilton	22	041		St. Lawrence	75	089
	Herkimer	23	043				
	Madison	24	053	Columbia	81	021	
	Montgomery	25	057	Dutchess	82	027	
<b>3</b>	Oneida	26	065	<b>8</b>	Orange	83	071
					Putnam	84	079
	Cayuga	31	011		Rockland	85	087
	Cortland	32	023		Ulster	86	111
	Onondaga	33	067		Westchester	87	119
	Oswego	34	075				
<b>4</b>	Seneca	35	099	<b>9</b>	Broome	91	007
	Tompkins	36	109		Chenango	92	017
					Delaware	93	025
	Genesee	41	037		Otsego	94	077
	Livingston	42	051		Schoharie	95	095
	Monroe	43	055		Sullivan	96	105
	Ontario	44	069	Tioga	97	107	
	Orleans	45	073				
<b>5</b>	Wyoming	46	121	<b>10</b>	Nassau	03	059
	Wayne	47	117		Suffolk	07	103
				<b>11</b>			
	Cattaraugus	51	009		Bronx	01	005
Chautauqua	52	013	Kings		02	047	
Erie	53	029	New York	04	061		
Niagara	54	063	Queens	05	081		
			Richmond	06	085		

## **Appendix E**

### **Continuous Count Sites Sorted By Factor Group**

### Continuous Counters in Factor Group 30

CC_ID	RC_ID	Route	FG	FC	Section Beginning description	Section End description	Data Collected	Latitude	Longitude
0180	010027	I-87	30	11	ACC WEST 230TH ST	ACC VAN CORTLAND PRK S	V, C	40.89227	-73.88490
0181	010012	US-9,BROADWAY	30	14	START 9A OLAP H.H. PKY	WESTCHESTER CO LN	V	40.91065	-73.89650
0199	010003	I-95	30	11	ACC JEROME AVE	END RT 1 OLAP WEBSTER AVE	V	40.84513	-73.90630
0280	021284	MCGUINNESS BLVD	30	14	I278	GREENPOINT AVE	V, S, C, W	40.72549	-73.94880
0283	028021	KENT AVE	30	19	MYRTLE AVE	FLUSHING AVE	V	40.69644	-73.95990
0299	020011	I-278	30	11	92ND ST BAY RIDGE EXIT	EXIT 18 FT HAMILTON PKWY	V, C	40.62779	-74.01770
0341	030227	NY-25A	30	14	EAST SHORE RD / COMMUNITY DR	RT 101 ROSLYN ESTATES	V, S	40.79627	-73.67490
0342	030006	NY-27	30	14	LONG BEACH RD	GRAND AVE	V	40.65666	-73.61990
0380	030947	MEADOWBROOK PARKWAY	30	12	INT M5 / M4 RT 24	INT M3 STEWART AVE	V	40.73713	-73.59070
0381	030935	SOUTHERN STATE PARKWAY	30	12	INT 24 MERRICK AVE	INT 25A RT 106	V	40.69249	-73.54970
0398	030283	NY-107	30	16	WHEATLEY RD	RT 25A	V, S	40.82316	-73.58380
0399	030291	NY-135	30	12	INT 9 BROADWAY	INT 10 OLD COUNTRY RD	V, S	40.78188	-73.48270
0580	050062	I-495	30	11	EXIT 23 MAIN ST	EXIT 24 KISSENA BLVD	V, S, C, W	40.74045	-73.82040
0582	050072	I-678	30	11	ACC RT 495I L.I.E.	ACC RT 25A NRTHRN BLVD	V	40.74948	-73.83470
0585	050004	NY-24,HEMPSTEAD AVE	30	14	ACC CROSS ISLAND PKWY	NASSAU CO LINE	V	40.71092	-73.72730
0586	050910	SHORE PARKWAY	30	12	QUEENS CO LN	INT CROSS BAY BLVD	V	40.65884	-73.85470
0597	050800	NY-878	30	12	NASSAU EXP CROSSBAY BL	JCT RT 678I VAN WYCK EXPRESS	V	40.66394	-73.80960
0598	050041	I-295	30	11	RT 25 HILLSIDE AVE	ACC GRAND CENTRAL PKWY	V, S	40.72518	-73.75510
0599	050070	I-678	30	11	ACC GRAND CENTRAL PKWY	ACC JEWEL AVE	V	40.72220	-73.82700
0682	060005	I-278	30	11	END RT 440 OLAP BAYONNE BRID	SLOSSON AVE TODT HILL RD EXI	V	40.61572	-74.15910
0698	060010	NY-440	30	12	NEW JERSEY STATE LINE OUTER	EXIT 2 WEST SHORE EXPRESSWAY	V, C	40.52614	-74.22940
0710	078100	CR 21	30	19	CR 16	I495S	V, S, C	40.81496	-72.91570
0720	071021	CR 63	30	16	SWEEZY POND TR	END OF SAMPLE	V, S	40.91140	-72.66480
0731	070055	NY-112	30	14	CR 16 HORSEBLOCK RD	GRANNY RD	V	40.83235	-72.99580
0743	070165	NY-110	30	14	PINELAWN RD	ACC NORTHERN STATE PKY	V	40.79129	-73.41550
0798	070067	I-495	30	11	SUFFOLK CO LINE	INT 49 RT 110	V	40.78295	-73.43600
1141	110137	US-9	30	14	MAXWELL RD	RT 155	V	42.73454	-73.76200
1146	110017	NY-5	30	14	RT 9W JCT LARK ST	RT 32 JCT PEARL ST	V	42.65631	-73.76270
1335	130024	NY-23	30	16	CR 46	CR 47	V, S	42.25311	-73.90860
1351	130056	US-9W	30	6	CR 28 W A THENS	RTS 81 385	V, S	42.34725	-73.84290

### Continuous Counters in Factor Group 30

CC_ID	RC_ID	Route	FG	FC	Section Beginning description	Section End description	Data Collected	Latitude	Longitude
1400	140103	I-90	30	1	EXIT 11 RTS 9 S 20 OVER	EXIT 12 RT 9 UNDER	V, S, C, W	42.49524	-73.68346
1531	150032	US-9	30	14	START RT 67 OLAP	END RT 67 OLAP MALTA	V, S	42.95628	-73.77400
1642	160279	NY-5	30	16	RT 103 JCT	RT NY 890 JCT	V, S	42.85683	-74.01260
1800	180395	US-4	30	2	END RT 149 OLAP FT ANN	START RT 22 OLAP COMSTOCK	V, S, C, W	43.43572	-73.46060
2181	210145	NY-30A	30	16	RT 349	RT 30 MAYFIELD END 30A	V, S, C	43.08903	-74.28940
2182	210009	NY-29	30	16	END 67 OLAP	START 30A OLAP	V	43.00734	-74.36190
2600	260078	NY-49	30	12	END 365 OLAP	ROME E CITY LINE	V, S	43.20455	-75.41640
2641	260120	NY-5	30	12	BURRSTONE RD IS OVER	COURT ST CROSSES AT GRADE	V, S	43.09855	-75.24870
3280	320021	US-11	30	14	RT 811 CONNECTION	START RT 41 OLAP POLKVILLE	V	42.58980	-76.13330
3342	330139	NY-5	30	14	SYRACUSE E CITY LINE RT 635	RT 930P	V	43.05277	-76.07400
3380	330222	NY-370	30	12	OLD RT 57/RT931G	SYRACUSE N CITY LINE	V,S	43.08638	-76.19070
3382	330069	NY-31	30	12	START RT 690 OLAP	END RT 690 OLAP	V	43.15992	-76.36230
3383	330151	NY-5	30	2	RT 321 JCT BENNETS COR	RT 174 CAMILLUS	V, S	43.03602	-76.33750
3480	340257	US-11	30	17	RT 49 CENTRAL SQUARE	CR 4 HASTINGS CTR	V, S, C	43.30060	-76.15210
3680	360032	NY-96B	30	7	TOMPKINS CO LINE	MICHIGAN HOLLOW RD DANBY	V, S, C	42.34121	-76.46270
3681	360029	NY-13	30	12	ITHACA N CITY LINE	END RT 34 OLAP	V, S, C	42.44683	-76.50810
4181	410131	NY-63	30	2	CR 15	BATAVIA S CITY LN	V, S	42.97965	-78.16070
4280	420121	NY-36	30	2	EXIT 4 NB ACC 390I EXP	STRT RT 63 OLAP	V, S, C	42.55546	-77.69980
4326	430541	I-490	30	11	INNER LOOP & RT 15	GOODMAN ST OVER WITH CONN	V	43.14505	-77.60010
4341	430110	NY-31	30	16	FRENCH RD	RT 96 PITTSFORD	V, S	43.09820	-77.53180
4342	430072	NY-590	30	12	RT 286 ROCHESTER CITY LN	RT 404	V, S, C, W	43.16695	-77.53860
4381	430315	NY-104	30	12	BAY RD CR 16 IS OVER WITH CO	ACC FIVE-MILE RD CR 18	V	43.21431	-77.48590
5180	510358	US-219	30	2	PENN STATE LINE	START RT 86I OLAP JCT RT 954	V, S	42.03184	-78.63170
5281	520014	US-62	30	2	PENN STATE LINE	RT 60	V, S, C, W	42.00336	-79.16210
5342	530006	NY-5	30	14	RT 240 HARLEM RD	ACC RT 290I IS UNDER WITH CO	V	42.96008	-78.77310
5380	530166	NY-33	30	12	ACC RT 277 UNION RD	ACC CAYUGA DICK RDS	V, S, C	42.93010	-78.75130
5382	530312	NY-78	30	14	RT 5 MAIN ST	RT 324 SHERIDAN DR	V	42.97292	-78.69710
5383	530434	NY-324	30	14	RT 325 SHERIDAN DRIVE	RT 265 MILITARY RD	V, S, C	42.98046	-78.89980
5384	530330	US-219	30	12	ACC RT 391 HMBURG-SPRNGVL RD	ACC N ARMOR DUELLS RD RT 952	V, S, C	42.70222	-78.78590
5480	540079	NY-270	30	16	NIAGARA CO LINE	CR 96 BEAR RIDGE RD	V, S, C	43.09274	-78.77250

### Continuous Counters in Factor Group 30

CC_ID	RC_ID	Route	FG	FC	Section Beginning description	Section End description	Data Collected	Latitude	Longitude
6180	610004	NY-417	30	6	CR 28 E WELLSVILLE	CR 12 ELM VALLEY	V	42.13640	-77.90700
6281	620193	NY-223	30	16	RT 13 E OF HORSEHEADS	CR 20 BOWMAN HILL RD	V, S, C	42.18575	-76.78630
6282	620156	NY-328	30	14	RD TO PENN AVE	CR 69	V, S, C, W	42.05028	-76.83260
6482	640020	US-15	30	12	GANG MILLS UNDER	END RT 15U VILLAGE OF PAINTE	V, S, C, W	42.14828	-77.10610
6483	640037	NY-352	30	16	RT 415 PULTENEY ST	STATE ST	V,S	42.15172	-77.07750
6484	640182	I-86	30	11	EXIT 45	RTE 414 UNDER	V	42.16302	-77.06880
7280	720273	US-11	30	14	RT 37 11B START RT 30 OLAP	HARRISON PLACE	V, S, C	44.84866	-74.29920
7331	730096	US-11	30	7	RT 193 PIERREPONT MANR	CR 189 ADAMS	V, S	43.76923	-76.03800
7380	730084	US-11	30	14	RT 342	JCT RT 971Q FT DRUM	V, S, C	44.03406	-75.84350
7501	750029	US-11	30	2	RT 68 OLAP ENDS RT 310 JCT	POTSDAM WEST LINE	V, S	44.63337	-75.08140
7581	750018	NY-37	30	6	CR 45 RD TO ROOSEVELTOWN	FRANKLIN CO LN	V, C	44.97991	-74.72430
8280	820821	I-84	30	11	ACC LIME KILN RD	ACC TACONIC STATE PKWY	V, S, C, W	41.53544	-73.78440
8333	830684	NY-52	30	16	END 208 OLAP	CR 23 ROCK CUT RD	V	41.55387	-74.13840
8381	830362	NY-94	30	16	NEW JERSEY STATE LINE	START 17A OLAP	V, S, C	41.23322	-74.41800
8383	830567	US-9W	30	16	START 218 OLAP	END 218 OLAP	V, S, C	41.38435	-73.99230
8411	840008	I-84	30	11	ACC RT 121 WESTBOUND ONLY	CONNECTICUT STATE LINE	V, S, C	41.38535	-73.55780
8480	840902	TACONIC PARKWAY	30	12	PUTNAM CO. LINE	PEEKSKILL HOLLOW RD UNDER	V, S	41.35661	-73.80710
8481	840905	981B	30	14	RT I684	END AT RT 22	V, S, C	41.40057	-73.58900
8580	852580	CR 106	30	16	CEDAR FLATS RD	PALISADES PKWY	V, S	41.23311	-74.01690
8631	860025	NY-32	30	16	END 299 OLAP NEW PALTZ	CR 154 HORSENDEN RD	V	41.76390	-74.08000
8742	870021	US-9	30	12	END RT 9A OLAP CROTON POINT	ACC 9A MONTROSE	V	41.18974	-73.87750
8780	870113	I-684	30	11	ACC RT 116	PUTNAM CO LINE	V	41.35340	-73.64260
9122	910144	NY-201	30	12	NB EXIT RAMP TO TRAFFIC CIRC	NB ENT RMP FROM TRAFFIC CIRC	V, C	42.10625	-75.96740
9181	910060	NY-434	30	14	RT 26	AFRICAN RD	V, S, C	42.09052	-76.03660
9199	910104	NY-17	30	12	EXIT 71 CR 69 AIRPORT RD	FRONT ST ACC RT 11 UNDER	V	42.11717	-75.94000

### Continuous Counters in Factor Group 40

CC_ID	RC_ID	Route	FG	FC	Section Beginning description	Section End description	Data Collected	Latitude	Longitude
0182	010009	US-1,BOSTON RD	40	14	RT 22 PROVOST AVE	WESTCHESTER CO LINE	V	40.88982	-73.82070
0581	050045	I-295	40	11	ACC RT 25A NRTHRN BLVD	ACC WILLETS POINT BLVD	V, C	40.78193	-73.78490
0740	078169	CR 59	40	17	EH VILL LINE	S/O STEPHN HND	V	40.96963	-72.20330
0797	070112	NY-25	40	14	CR 105 CROSS RIVER DR	SOUTH JAMESPORT AVE / MANOR	V, S, C, W	40.97220	-72.55780
0799	070004	NY-27	40	12	PECONIC RD	TUCKAHOE LANE	V, S	40.89183	-72.48400
1231	120449	NY-9N	40	6	RT 74 START RT 22 OLAP	CR 2 CROWN POINT	V, S	43.91906	-73.42060
1280	120503	NY-86	40	6	ESSEX CO LN	CR 33	V, S	44.30003	-74.10370
1399	130475	NY-23A	40	7	CR 25	RT 32A PALENVILLE	V	42.19454	-74.08750
1511	150035	I-87	40	11	EXIT 11 RT 911U UNDER	EXIT 12 RT 67 OVER	V, S, C	42.95900	-73.80130
1512	150580	I-87	40	1	EXIT 16 BALLARD RD OVER	EXIT 17 RT 9 OVER	V, S, C	43.12561	-73.73980
1552	150337	NY-147	40	7	SARATOGA CO LINE	RT 67 JCT	V	42.94451	-74.02450
1711	170005	I-87	40	1	EXIT 22 ACC RTS 9 9N & 912Q	EXIT 23 WARRENSBURG CR 35 OV	V	43.45058	-73.73420
1780	170453	I-87	40	11	EXIT 18 CR 28 UNDER	EXIT 19 RT 254 OVER	V	43.31654	-73.67500
2180	210004	NY-10	40	7	START RT 29 OLAP	END 29 OLAP ROCKWOOD	V, S, C	43.04850	-74.51140
2431	240019	NY-31	40	6	CR 1 KIRKVILLE RD	CR 5 N MAIN ST	V	43.15428	-75.94880
2531	250036	NY-5	40	6	MONTGOMERY CO LINE	CR 61 BRIDGE ST	V, S	43.00517	-74.72340
2680	260098	NY-8	40	12	CITY OF UTICA & TOWN OF DEER	ACC GLASS FACTORY RD	V, S, C, W	43.13719	-75.21820
3311	330016	I-81	40	1	ONONDAGA CO LINE	JCT RT 80	V, S, C, W	42.79040	-76.12520
3343	330236	NY-31	40	16	LAKE SHORE RD	RT 298 BRIDGEPORT	V	43.16377	-75.98808
3381	330378	NY-41	40	7	RT 174 BORODINO	RT 20 SKANEATELES END RT 41	V, S, C	42.88615	-76.38210
3411	340316	I-81	40	1	JCT RT 49	RT 69 JCT	V, S, C	43.30469	-76.12700
3481	340270	NY-104B	40	7	RT 104	CR 43	V, S, C	43.50196	-76.28330
3482	340295	NY-104	40	2	CR 89	OSWEGO W CITY LINE	V, S, C	43.43636	-76.56160
3580	350429	NY-414	40	6	END 5 & 20 OLAPS	RT 318	V, S, C	42.91430	-76.83740
3732	470526	NY-104	40	2	RT14	RT414 JCT	V, S	43.20279	-76.96370
4380	430910	PARKWAY-947A	40	12	INT RT 261	E MANITOU RD CR 140 IS OVER	V, S	43.30835	-77.72570
4480	440460	NY-332	40	14	END 21 OLAP	CANANDAIGUA CITY LN	V	42.90293	-77.29230
4481	440241	NY-64	40	6	CR 32 BRISTOL CTR	START 20A OLAP VINCENT	V, S, C	42.81758	-77.39460
4482	440469	NY-364	40	17	CR 1	CANANDAIGUA S CITY LN	V, S, C	42.84865	-77.25550
4483	440054	US-20	40	14	LAKE ST	GENEVA CITY AND SENECA CO LI	V, S, C, W	42.87338	-76.97070



### Continuous Counters in Factor Group 40

CC_ID	RC_ID	Route	FG	FC	Section Beginning description	Section End description	Data Collected	Latitude	Longitude
4631	460002	NY-19	40	6	CR 7	GENESEE CO LINE	V,S	42.84230	-78.07640
4780	470538	NY-104A	40	7	RTS 104 370	CR 163 RIDGE RD	V, S, C	43.23520	-76.73100
5181	510044	NY-16	40	6	CR 20 & CR 73 MILL & CHURCH	START 39 OLAP YORKSHIRE	V, S	42.52370	-78.47840
5182	510073	I-86	40	1	CATTARAUGUS CO LINE	ACC SCHOOL HOUSE RD RT 953A	V	42.15841	-79.04360
5183	510049	I-86	40	1	ACC RT 16	ALLEGANY CO LINE	V, S, C, W	42.19069	-78.33950
5280	520076	I-86	40	1	PENN STATE LINE	RT 426	V, S, C, W	42.12978	-79.75840
5282	520010	US-20	40	2	START 5 OLAP	ACC RT 90I IRVING	V, S, C	42.55195	-79.14350
5381	530097	NY-226	40	16	ACC RTS 190I & 324	TONAWANDA SOUTH CITY LINE	V,S,C	43.00404	-78.92171
5484	540353	NY-104	40	2	RT 271 CARMEN RD	RT 269 ORLEANS CO LINE	V, S, C	43.25311	-78.46890
5485	540569	I-190	40	11	ACC RT 31 WITMER RD	ACC RTS 104 265 954P	V, S	43.13567	-79.02080
6100	610027	I-86	40	1	EXIT 33 ALMOND	STEBEN CO LINE	V, S, C	42.32903	-77.73740
6280	620204	NY-14	40	16	PENN STATE LINE	ASHLAND/SOUTHPORT TL	V, S, C	42.01175	-76.78730
6310	638015	CR-16	40	7	CR 17	SR 414	V	42.35137	-76.88150
6340	630001	NY-14	40	2	RT 14A OVER	YATES CO LINE	V, S, C, W	42.44364	-76.90790
6400	640068	I-390	40	1	RT 15 & 21 EXIT 3	LIVINGSTON CO LINE	V	42.54041	-77.59880
6441	640029	I-86	40	11	EXIT 42 RT 415 COOPERS PLAIN	EXIT 43 RT 415	V, S	42.18153	-77.12300
6485	640180	US-15	40	2	PRESHO CR 5	RT 417 UNDER WITH CONNECTION	V, S	42.10222	-77.15620
6500	970313	NY-17	40	2	EXIT 61 RT 34 WAVERLY	EXIT 62 RT 282 NICHOLS	V, S, C	42.00447	-76.49510
6680	660247	NY-364	40	16	RT 14A PENN YAN	VILLAGE PENN YAN TWN JERUSAL	V, S, C	42.66843	-77.06480
7100	710467	I-87	40	1	EXIT 42 RT 11 BIN 1009070	EXIT 43 ACC RT 9	V, S, C, W	44.98927	-73.45710
7111	710464	I-87	40	1	EXIT 39 RT 314 OVER	EXIT 40 RT 456 CR 32 OVER	V, S, C	44.73461	-73.43570
7181	710416	US-2	40	2	US 11	VERMONT STATE LINE END 2U	V, S, C, W	44.99967	-73.36100
7182	710221	US-9	40	14	S JUNCTION RD	PLATTSBURGH S CITY LINE	V, S, C	44.63087	-73.44810
7183	710199	US-11	40	2	END RT 22 OLAP MOOERS	MALL ENTRANCE	V, S, C	44.96806	-73.56130
7381	730041	I-81	40	1	EXIT 51 ACC CR 100	EXIT 52 ACC CR 191	V, S, C, W	44.33737	-75.98630
7480	740022	NY-3	40	6	LEWIS CO LN	START RT 812 OLAP	V, S, C	44.07086	-75.48540
7481	740166	NY-177	40	7	CR 194 BARNES COR	CR 17 WOODBATTLE RD	V, S, C	43.80357	-75.76080
7580	750046	NY-37	40	6	RT 58 MORRISTOWN	RT 68 MAIN ST	V, S, C	44.64832	-75.56000
8131	810222	NY-23	40	6	ACC TACONIC STATE PK	RT 22 HILLSDALE	V, S	42.17578	-73.57780
8180	810174	US-20	40	2	END 22 OLAP	MASS STATE LINE END 20	V, S, C	42.46642	-73.37710

### Continuous Counters in Factor Group 40

CC_ID	RC_ID	Route	FG	FC	Section Beginning description	Section End description	Data Collected	Latitude	Longitude
8331	830002	US-6	40	12	ACC RT 17M CHESTER	RT 208 MONROE	V	41.34683	-74.22580
8380	830164	NY-17	40	12	RT 17K	RT 302	V, S, C	41.53570	-74.41780
8382	830038	I-84	40	11	PENN STATE LINE	ACC RT 6 CR 15	V, S, C, W	41.35555	-74.68950
8700	871012	ANDERSON HILL RD	40	16	OLD LYME RD	I 684	V, S	41.03435	-73.72150
9121	910108	I-81	40	1	RT 11 EXIT 7	RT 26 EXIT 8S	V, S, C, W	42.30542	-75.94200
9180	910081	NY-26	40	16	PA STATE LINE	CR 57 POWDERHOUSE RD	V, S, C	42.00000	-76.00080
9380	930070	NY-8	40	2	RT 17 DEPOSIT START 10 OLAP	OLD RT 10 SPUR 1ST TIME	V, S, C	42.05647	-75.41470
9381	930048	NY-206,BUSH MEM HWY	40	7	MORTON HILL RD	SULLIVAN CO LN	V, S, C	41.96165	-74.90810
9400	940069	I-88	40	1	OTSEGO CO LINE	ACC RT 7 OTEGO (EXIT 12)	V	42.37654	-75.19290
9480	940001	NY-23	40	14	START RT 205 OLAP	END RT 205 OLAP	V, S, C	42.45863	-75.10270
9580	950051	I-88	40	1	ACC RT 30A EXIT 23	SCHENECTADY CO LN	V, S, C, W	42.71450	-74.27340
9581	950001	NY-30	40	7	GILBOA RESERVOIR RD	CR 13 SCOTCH VALLEY GILBOA	V, S, C	42.39222	-74.46030
9582	950145	NY-145	40	16	CR 1A E COBLESKILL	ACC RT 88I	V, S, C	42.67750	-74.41440
9631	960015	NY-17	40	2	RT 206 & CR 124 ROSCOE EXIT	CR 81 LIVINGSTON MANOR EXIT	V, S, C, W	41.92665	-74.86340
9632	960079	NY-17	40	12	OLD RT 17 CR 173 EXIT 106	CR 161 BRIDGEVILLE EXIT 107	V	41.64034	-74.63980

### Continuous Counters in Factor Group 60

CC_ID	RC_ID	Route	FG	FC	Section Beginning description	Section End description	Data Collected	Latitude	Longitude
0780	070938	ROBERT MOSES CAUSEWAY	60	12	INT OCEAN PKWY	INT RT 27A MONTAUK HWY	V, S	40.65442	-73.2636
1281	120901	NY-185	60	6	RTS 9N & 22	CROWN POINT BRIDGE/VERMONT	V, S, C, W	44.01323	-73.4204
2280	220058	NY-8	60	6	START 30 OLAP	SPECULATOR E LN	V, S, C	43.49582	-74.3599
2380	230028	NY-28	60	6	BEECH ST THENDERA	CR 54 S SHORE RD	V, S	43.70227	-74.9913
2631	260079	NY-12	60	2	TN TRENTON & TN REMSEN	END 28 OLAP ALDER CREEK	V, S	43.38573	-75.2111
4180	410158	NY-77	60	2	RT 20 DARIEN CTR	RT 33 CORFU	V	42.95016	-78.4023
5283	520517	NY-394	60	6	CR 33 CHAUTAQUA-STEDMAN RD	ACC RT 86I S T E	V	42.18917	-79.45239
5486	540089	NY-18	60	6	RT 93 YOUNGSTOWN-LOCKPORT RD	RT 18F CENTER ST	V	43.26606	-79.0085
6480	640065	NY-54A	60	7	RT 54 SW HAMMONDSPORT	CR 88	V, S, C	42.40351	-77.2226
7231	720024	NY-3	60	6	TUPPER LAKE E VILLAGE LINE	END 30 OLAP WAWBEEK	V, S, C	44.23314	-74.4147
7300	730222	I-81	60	1	EXIT 48 ACC RT 342	EXIT 49 ACC RT 411	V	44.08953	-75.9146
7351	730236	NY-12	60	6	ACC RT 81I	RT 26 ALEX BAY	V, S	44.29847	-75.964
7500	750225	NY-3	60	6	TOOLEY RD CRANBERRY	RT 56 SEVEY	V, S	44.26158	-74.7447
9650	961001	OLD FALLS RD	60	17	KATZ RD	ROUTE 42	V, S	41.73022	-74.6036

**Appendix F**  
**Traffic Volume Report**

The Traffic Volume Report consists of either a forecasted Annual Average Daily Traffic (AADT) volume or an AADT calculated from actual data collected the year of the published report. In addition, up to three of the previous AADTs are included. The routes in the report consist of interstates, US routes, NYS routes, NYS reference routes (Appendix A), parkways (Appendix B), and selected Toll Facilities (Appendix C).

The Traffic Volume Report is listed by Route number. Each route is then separated into the counties it traverses. Under each county, the route is broken up into road segments. The road segments are organized from west to east or south to north. As a rule of thumb, a new segment is created if there is a 10-15% deviation in AADT along the route. Sections are also broken up at jurisdictional lines. Road segments may range in length from less than a tenth of a mile to more than ten miles.

The accuracy of the AADT values is +/- 10% with a confidence interval of 95%. This accuracy abides by the suggestion mentioned in FHWA Traffic Monitoring Guide.\*

Following is an explanation of the traffic volume data in this publication. Each data item is indicated with its corresponding reference number in Figure 1 of this Appendix.

HDMS220 New York State Department of Transportation Date: 08/02/2012  
Traffic Volume Report Page: 39 of 294

County Order	End Mile Point	Count LOC Reference Marker	Section Length	Section End Description	LATEST COUNT		-----PREVIOUS COUNTS-----				Count Station Number	YR	
					EST AADT	YR	EST AADT	YR	EST AADT	YR			EST AADT
		<b>Route</b>	<b>NY11C</b>	<b>County 089</b>	<b>ST LAWRENCE</b>								
1	00.00		00.00	RT 11 STOCKHOLM CENTER									
1	02.99	11C75011000	02.99	START RT 420 OLAP		2000 11	1940 08	1640 05	1430 99	0069			
1	03.14	11C75011030	00.15	END RT 420 OLAP		3910 **	3910 10	3900 06	4530 03	0125			
1	04.11	11C75011032	00.97	CR 53 BRASHER FALLS		2470 **	2470 10	2820 07	2650 04	0126			
1	09.34	11C75011042	05.23	CR 55 NORTH LAWRENCE		1230 11	1460 08	1260 05	1220 02	0131			
1	11.44	11C75011094	02.10	RT 11 CODY'S CORNERS		1010 **	1010 09	1250 06	1350 03	0066			
		<b>Route</b>	<b>NY12</b>	<b>County 007</b>	<b>BROOME</b>								
1	00.00		00.00	RT 11 JCT									
1	00.53	12 91011000	00.53	RT 12A HINMANS CORNER		23540 **	23330 10	25080 07	27370 04	0055			
1	02.09	12 91011006	01.56	BROTZMAN RD		10990 11	12070 06	12600 05	10830 02	0120			
1	03.30	12 91011021	01.21	CR 96 RIVER RD		9690 **	9610 10	10810 06	10970 04	0063			
1	06.40	12 91011034	03.10	START 79 OLAP		8620 **	8510 10	9540 06	9910 04	0086			
1	06.63	12 91011065	00.23	END RT 79 OLAP		8210 **	8000 09	9880 05	7810 02	0017			
1	07.01	12 91011067	00.38	CHENANGO CO LINE		7140 **	6960 09	7580 06	7140 03	0103			
		<b>Route</b>	<b>NY17</b>	<b>County 017</b>	<b>CHENANGO</b>								
2	04.57	12 91011070	04.57	CR 2 RD TO GENEGANTLET		6690 11	6410 08	6530 05		0143			
2	07.29	12 92021046	02.72	RT 206 START 41 OLAP		6810 11	7420 07	6930 04	7480 01	0056			
2	07.75	12 92021073	00.46	END 41 OLAP		6240 **	6080 09	6000 06	6330 05	0019			
2	09.62	12 92021077	01.87	CR 3A		5410 11	4730 08	5120 00	5400 97	0023			
2	18.92	12 92021096	09.30	CR 3 TO TYNER		4460 **	4400 10	4700 07	4670 04	0058			
2	20.81	12 92021189	01.89	START RT 220 OLAP OXFORD		5460 **	5320 09	5140 06	5690 03	0150			
2	21.45	12 92021207	00.64	END RT 220 OLAP		7080 **	6900 09	6820 06	6550 03	0044			
2	22.25	12 92021214	00.80	CR 4 RD TO PRESTON		8460 **	8360 10	7700 06	8300 03	0059			
2	26.36	12 92021222	04.11	ENTRANCE TO WALMART		7370 **	7250 09	7760 06	6690 03	0064			
2	27.91	12 92021263	01.55	NORWICH S CITY LINE NORTH SIDE OF CANASAWACTA CRK		13460 11	13710 10	13570 09	13190 08	0060			
2	28.72	12 92021278	00.81	CR 10A W MAIN ST RT 990L		15920 **	15790 10	14980 07	14870 04	0024			

Figure 1

1. The route is NY11C located in St Lawrence County. St. Lawrence County has a FIPS code of 089 and is located in NYSDOT region 7. Using the NYSDOT region and County Name the NYSDOT region county code can be determined from Appendix D.

\* FHWA Traffic Monitoring Guide – 2001 pg. 3-34

2. End Mile Point

The End Mile Point is the mileage at the end of a road segment. End Mile Points generally traverse an eastbound or northbound direction. End Mile Points are reset to zero each time a route crosses a county boundary. The county order indicates the number of times a route crosses a county boundary.

3. Count LOC Reference Marker

Reference markers are eight inch square green signs placed along state highways at approximately one-tenth mile intervals used to help identify a location. The markers have a unique ID containing three rows of up to four characters. Reference markers are not available within city limits except for parkways in New York City where a modified reference marking system is used. The reference markers in the report are those markers closest to the beginning of the road segments.

**Please note:** *The intent of this field was to list the reference marker located closest to the counter during the last collection. However, due to issues with storing and retrieving the reference marker data; the application used could not correctly populate the field. The NYSDOT plans to use other applications to produce future reports. For accurate Reference Marker information please contact the appropriate NYSDOT Regional Office.*

4. Section Length

Each road segment's length is listed to the nearest hundredth of a mile.

5. Section End Description

The ending description for each road segment is shown.

6. Latest Count

The Estimated Annual Average Daily Traffic (EST AADT) is the volume for both directions of the road segment. In figure 1, if "11" appears in the YR (Year) column, the estimated AADT is from an actual 2011 volume count. A single (\*) in the YR column indicates that no actual count is available for the section. A double (\*\*) indicates a forecasted AADT was developed from the estimated AADT of the LATEST year for which actual count data is available.

All AADT values have been rounded to the nearest 10.

Traffic counts obtained from portable counters with road tube input are converted to estimated annual average daily traffic (AADT) volumes by applying factors derived from vehicle classification data and seasonal data developed from week day observations.

Volume and vehicle classification counts obtained using induction loops as sensors are factored for seasonal and daily variation only.

Daily volumes on highways may vary widely from the AADT. Considerably higher or lower values often result in areas of seasonal activities and when comparing weekend versus weekday traffic.

7. Count Station Number

Road segments are given a unique ID by using the NYSDOT county code (Appendix D) in conjunction with the Count Station Number. For instance, the first road segment in Figure 1, having a NYSDOT County Code of 75 and a Count Station Number of 0069, would have a unique ID of 750069.

8. Continuous Count Stations are indicated with a “CC”

# New York State Department of Transportation

## Traffic Volume Report

County Order	End Mile Point	Count LOC Reference Marker	Section Length	Section End Description	LATEST COUNT		-----PREVIOUS COUNTS-----						Count Station Number	YR
					EST AADT	YR	EST AADT	YR	EST AADT	YR	EST AADT	YR		
<b>Route US1 County 061 NEW YORK</b>					<b>Region 11</b>									
1	00.00		00.00	NJ LINE G WASHINGTON BR RT 9 & 95I OLAP										
1	00.84	95IX4M12000	00.84	END RT 9 OLAP ACC BROADWAY 178TH ST	279940	**	280720	10	285620	09	289330	08	0001	
1	01.16	95IX4M11008	00.32	ACC HARLEM RIVER DR	110240	**	112100	05	131960	02	177900	00	0003	
1	01.38	95IX4M11011	00.22	BRONX CO LN	146110	**	146920	09	147650	08	153720	07	0004	
<b>Route US1 County 005 BRONX</b>					<b>Region 11</b>									
2	00.07	95IX4M11013	00.07	ACC RT 87I MAJOR DEEGAN EXPRESSWAY	122450	**	124160	06	119040	01			0001	
2	00.65	95IX1M21001	00.58	ACC JEROME AVE	126800	**	127150	10	115800	09	134490	05	0002	
2	01.28	95IX1M21007	00.63	END RT 95I OLAP WEBSTER AVE	152060	11	153040	10	171530	08	158480	07	0003	CC
2	02.71	95IX1M21013	01.43	FORDHAM RD	16360	**	16360	09	11840	08	15170	98	0004	
2	03.70		00.99	RT 907H BRONX RIVER PKWY SOUTH	35990	**	35980	09	35310	08			0005	
2	04.01		00.31	PELHAM PKWY BOSTON POST RD RT 907H	48670	**	48660	09	47530	08	46030	97	0006	
2	05.40		01.39	GUN HILL RD	15020	**	15020	08	16710	07	17060	04	0007	
2	07.04		01.64	RT 22 PROVOST AVE	21540	**	21530	09	23650	08	24540	05	0008	
2	07.62		00.58	WESTCHESTER CO LINE	20910	11	22690	10	18660	09	18910	08	0009	CC
<b>Route US1 County 119 WESTCHESTER</b>					<b>Region 08</b>									
3	00.17	1 87031000	00.17	ACC HUTCHINSON R PKWY	19460	**	18820	99					0001	
3	00.85	1 87031002	00.68	PELHAMDALE AVE	15270	**	15190	09	13650	06			0002	
3	01.44	1 87031009	00.59	ACC RT 95I	14180	11	14450	06	16230	05	15750	02	0003	
3	03.62	1 87032002	02.18	NEW ROCHELLE E CITY LN	23710	**	23580	09	25510	06			0004	
3	05.05	1 87032023	01.43	RT 125 LARCHMONT	13690	11	13940	06					0005	
3	06.28	1 87033015	01.23	MAMARONECK RD	19560	**	19290	06	20690	03	19300	00	0122	
3	06.88	1 87033026	00.60	RT 127 MAMARONECK	18240	**	18130	09	17290	06	17590	97	0006	
3	09.05	1 87033032	02.17	PLAYLAND PKY	11580	**	11520	09	13040	06	11760	05	0007	
3	09.97	1 87034017	00.92	RT 120	12870	**	12770	08	8750	02	8310	99	0008	
3	10.42	1 87034026	00.45	ACC RT 95I	17030	**	16940	09	11160	97			0009	
3	10.77	1 87034030	00.35	RYE N CITY LN ACC 287I	12650	11	14790	08	16210	97			0010	
3	11.53	1 87034033	00.76	GRACE CHURCH ST	24300	11	18610	08	19970	05	17800	02	0137	
3	11.77	1 87035008	00.24	WESTCHESTER AVE	14310	11	13870	08	18560	02	11610	99	0129	
3	12.65	1 87035011	00.88	NY982C PUTNAM AV	11930	11	14070	08	12510	05	10020	02	0011	
3	12.69		00.04	CONN STATE LINE END 1	32480	**	32300	09	29430	06			0017	
<b>Route US2 County 019 CLINTON</b>					<b>Region 07</b>									
1	00.00		00.00	US 11										
1	00.88	2U71011000	00.88	VERMONT STATE LINE END 2U	4230	11	4080	10	4340	09	4550	08	0416	CC
<b>Route NY2 County 001 ALBANY</b>					<b>Region 01</b>									
1	00.00		00.00	RT 7 JCT										
1	00.51	7 11081033	00.51	RT 9 UNDER	23790	11	32870	07	21530	02	20920	98	0555	
1	02.19	7 11081038	01.68	DELATOUR RD	19010	11	21870	07	20820	04	18260	01	0152	
1	02.88	7 11081055	00.69	WATERVLIET W CITY LINE	16990	**	16890	07	17050	04	15240	01	0185	



# New York State Department of Transportation

## Traffic Volume Report

County Order	End Mile Point	Count LOC Reference Marker	Section Length	Section End Description	LATEST COUNT		-----PREVIOUS COUNTS-----						Count Station Number	YR
					EST AADT	YR	EST AADT	YR	EST AADT	YR	EST AADT	YR		
<b>Route NY2 County 001 ALBANY</b>					<b>Region 01</b>									
1	03.18	7 11081061	00.30	BOGHT RD & 12TH AVE	13050	11	14270	08	13600	07	13730	01	0030	
1	03.82	7 11082003	00.64	RT 32 JCT	13290	11	19340	07	17360	04	13360	01	0184	
1	04.05	7 11082009	00.23	RENSSELAER CO LINE	14760	**	14680	07	14460	03	15130	00	0130	
<b>Route NY2 County 083 RENSSELAER</b>					<b>Region 01</b>									
2	00.33	7 11082011	00.33	RT 4 SB	11800	**	11750	08	15680	02	13070	97	0045	
2	00.40		00.07	RT 4 NB	10120	**	10080	08	12780	00	16750	97	0046	
2	01.11	2 14021004	00.71	15TH ST	14800	**	14680	05	13890	02	14440	99	0158	
2	01.34	2 14021012	00.23	RT 66	14860	**	14760	06	16930	05	15020	02	0151	
2	02.42	2 14021014	01.08	TROY E CITY LN	4990	**	4980	10	9460	06	7030	03	0154	
2	05.25	2 14021024	02.83	CR 139 EAGLE MILLS	3300	11	3930	08	4470	02	4190	97	0171	
2	07.69	2 14022028	02.44	RT 278 JCT	4470	**	4470	10	5520	06	6430	05	0017	
2	08.13	2 14022053	00.44	RT 351 JCT	8730	**	8760	09	9440	05	9140	02	0058	
2	14.56	2 14022058	06.43	ACC GRAFTON STATE PK	4150	**	4160	10	5360	06	5480	04	0059	
2	21.05	2 14022122	06.49	RT 22 UNDER	1850	**	1850	10	3010	06	3540	03	0175	
2	26.84	2 14022187	05.79	MASS STATE LN END RT 2	930	**	930	10	910	07	1190	04	0487	
<b>Route NY3 County 011 CAYUGA</b>					<b>Region 03</b>									
1	00.00		00.00	RT 104A										
1	01.23	3 31091000	01.23	OSWEGO CO LN	1220	11	1500	08	1530	05	1400	02	0088	
<b>Route NY3 County 075 OSWEGO</b>					<b>Region 03</b>									
2	02.22	3 31091012	02.22	RT 104 HANNIBAL	2290	**	2300	10	2340	06	2310	03	0029	
2	07.38	3 34011000	05.16	CR 8 GRANBY CTR	6920	**	6930	10	6260	07	7050	04	0291	
2	09.17	3 34011052	01.79	FULTON W CITY LN	7650	**	7680	09	8900	05	8200	99	0304	
2	10.22	3 34011069	01.05	RT 48	11820	**	11870	09	13280	05	12280	02	0013	
2	10.56	3 34012011	00.34	RT 481	21260	**	21430	07	21430	05	22420	02	0309	
2	10.94	3 34012014	00.38	OLD RT 176	9140	**	9160	10	10530	05	9920	00	0308	
2	11.33	3 34012018	00.39	CR 9	6960	**	6980	10	7560	07	7830	04	0010	
2	11.71	3 34012022	00.38	FULTON E CITY LN	6060	**	6070	10	6430	07	7060	04	0307	
2	14.21	3 34012025	02.50	VOLNEY	5960	**	5970	10	6710	07	6850	04	0014	
2	15.48	3 34013025	01.27	RT 49 JCT FARLEY COR	4470	11	5130	07	4900	04	4800	01	0393	
2	18.20	3 34013038	02.72	RT 264 LOOMIS COR	2920	11	2860	06	2800	03	3090	02	0278	
2	19.18	3 34013065	00.98	CR 45 PALERMO	4450	11	4990	07	4670	04	4800	01	0004	
2	21.90	3 34013076	02.72	CR 4 MUNGERS COR	3420	11	3880	07	4200	04	4030	02	0277	
2	26.46	3 34013102	04.56	START 104 OLAP MEXICO	3750	**	3760	10	3690	06	3490	03	0274	
2	26.70	3 34013148	00.24	END 104 OLAP MEXICO	9000	**	8980	10	8300	06	9520	02	0273	
2	30.59	3 34013150	03.89	RT 104B	1790	11	1690	08	1820	06	1870	03	0275	
2	34.83	3 34013190	04.24	RT 13 PORT ONTARIO	3940	**	3950	09	5520	01	4720	98	0265	
2	39.78	3 34013232	04.95	CR 15 CENTER CHURCH	2560	**	2570	09	3240	04	4950	01	0267	
2	41.23	3 34013282	01.45	HADLEY RD	1750	**	1760	09	1320	04	1540	01	0246	
2	43.61	3 34013297	02.38	JEFFERSON CO LN	1450	11	2160	07	1700	04	1800	01	0374	

# New York State Department of Transportation

## Traffic Volume Report

County Order	End Mile Point	Count LOC Reference Marker	Section Length	Section End Description	LATEST COUNT		-----PREVIOUS COUNTS-----						Count Station Number	YR
					EST AADT	YR	EST AADT	YR	EST AADT	YR	EST AADT	YR		
<b>Route NY3 County 045 JEFFERSON</b>					<b>Region</b>	<b>07</b>								
3	02.64	3 34013319	02.64	S LANDING RD	1020	**	1020	09	1180	06	1590	03	0001	
3	06.54	3 73021026	03.90	RT 193	1250	**	1250	07	820	04	1330	99	0002	
3	12.20	3 73021065	05.66	RT 178 ASPINWALL COR	1190	**	1180	06	1270	03	1870	97	0005	
3	20.06	3 73021122	07.86	CR 75 SOUTH	1590	11	1620	06	1970	98	1570	97	0040	
3	22.34	3 73021200	02.28	CR 75 NORTH	2750	**	2740	07	2870	04	2420	01	0008	
3	23.56	3 73021223	01.22	RT 180 BAGGS COR	4100	**	4080	06	3750	05	3690	03	0009	
3	27.99	3 73021235	04.43	BOCES FLORA DR	3540	**	3510	09	4550	04	4410	01	0010	
3	28.63	3 73021280	00.64	CR202 /SAMS CLUB ENT.	9410	**	9330	09	11290	04	7190	02	0011	
3	28.99	3 73021286	00.36	SALMON RUN MALL ENTRANCE	10210	**	10120	09					0055	
3	29.20	3 73021289	00.21	ACC RT 81I	22310	11	22920	04	22110	98	20890	97	0086	
3	29.25	3 73021291	00.05	WATERTOWN W CITY LN	29500	**	29240	09	23910	04	18760	99	0012	
3	30.02	3 73021292	00.77	BELLEW AVE	29540	**	29340	09	24180	06	27350	05	0033	
3	30.76	3 73022007	00.74	MASSEY ST RT 11 SB JCT	26500	**	26310	09	23760	06	26400	03	0046	
3	31.08	3 73022014	00.32	START 11 NB OLAP	11560	**	11480	09	14780	04	14460	00	0045	
3	31.19	3 73022018	00.11	END 11 NB OLAP START 12 OLAPS	17070	**	16950	09	25530	04	29320	02	0014	
3	32.24	3 73022019	01.05	PARK DRIVE	12680	**	12590	09	14140	03	14210	00	0013	
3	32.61	3 73022029	00.37	END 12 OLAP	11580	**	11500	09	14860	04	14390	01	0015	
3	33.24	3 73022033	00.63	HUNTINGTON ST	9270	11	10490	07	8180	04	9710	98	0047	
3	33.41	3 73022039	00.17	WATERTOWN E CITY LN	9320	11	9920	07	8650	03	8760	00	0016	
3	36.97	3 73022041	03.56	RT 342	8530	11	7960	07	8300	05	7730	04	0217	
3	37.79	3 73023032	00.82	MAIN ST BLACK RIVER	6490	**	6440	09	6890	05	7760	02	0017	
3	39.69	3 73023040	01.90	STATE SPUR RT 971V	5130	**	5080	09	4640	06	5840	03	0037	
3	40.06	3 73023060	00.37	CR 143 FELTS MILLS	8080	11	7290	07	7150	04			0057	
3	42.32	3 73023063	02.26	RT 26 GREAT BEND	6700	**	6640	09	5900	05	6800	02	0255	
3	44.14	3 73023089	01.82	RT 3A DEFERJET	5330	**	5280	09	5090	06	6290	03	0018	
3	49.15	3 73023104	05.01	PLAZA DRIVE	2870	**	2920	08	2890	05	3110	02	0088	
3	49.63	3 73023155	00.48	N MECHANIC ST	3350	**	3390	09	3640	06	4040	03	0089	
3	49.88	3 73023160	00.25	START 126 OLAP CARTHAGE	2580	11	2380	07	3490	01	3490	99	0019	
3	49.96	3 73023163	00.08	END 126 OLAP CARTHAGE	8180	**	8110	09	9180	06	10070	02	0020	
3	50.08	3 73023164	00.12	S WASHINGTON ST	7430	**	7360	09	6240	06	7460	03	0090	
3	50.83	3 73023165	00.75	CARTHAGE N VILL LN	2820	**	2800	09	5700	04	5870	01	0053	
3	53.91	3 73023172	03.08	RT 3A FARGO	1980	11	1800	08	2580	05	2280	02	0218	
3	59.49	3 73023202	05.58	LEWIS CO LN	3180	**	3180	09	3060	06	2890	03	0021	
<b>Route NY3 County 049 LEWIS</b>					<b>Region</b>	<b>07</b>								
4	07.30	3 73023259	07.30	START RT 812 OLAP	2450	11	2660	10	2580	09	2560	08	0022 CC	
4	10.20	3 74031073	02.90	CHURCH ST	3510	**	3520	09	3480	06	3480	03	0018	
4	11.41	3 74031102	01.21	ST LAWRENCE CO LN	3000	**	3000	10	3330	07	3220	04	0222	
<b>Route NY3 County 089 ST LAWRENCE</b>					<b>Region</b>	<b>07</b>								
5	00.34	3 74031113	00.34	END RT 812 OLAP	3330	**	3330	09	3250	05	3680	02	0037	

# New York State Department of Transportation

## Traffic Volume Report

County Order	End Mile Point	Count LOC Reference Marker	Section Length	Section End Description	LATEST COUNT		-----PREVIOUS COUNTS-----						Count Station Number	YR
					EST AADT	YR	EST AADT	YR	EST AADT	YR	EST AADT	YR		
<b>Route NY3 County 089 ST LAWRENCE Region 07</b>														
5	06.56	3 75041003	06.22	CR 23 E PITCAIRN	2160	**	2160	09	1730	05	2040	02	0023	
5	11.39	3 75041065	04.83	RT 58 FINE	1430	**	1430	09	1580	06	1430	03	0182	
5	21.96	3 75041113	10.57	CR 60	2400	**	2400	09	2640	06	2330	04	0022	
5	32.72	3 75041219	10.76	TOOLEY RD CRANBERRY	1140	11	1150	06	870	05	1340	02	0090	
5	42.09	3 75041326	09.37	RT 56 SEVEY	1050	11	1050	10	1140	09	1040	08	0225	CC
5	54.82	3 75041421	12.73	FRANKLIN CO LN 1ST TM	2180	**	2180	09	1850	06	1820	04	0466	
<b>Route NY3 County 033 FRANKLIN Region 07</b>														
6	02.33	3 75041550	02.33	TUPPER LAKE W VILLAGE LINE	2380	11	2440	08	2890	02	3150	99	0028	
6	03.45	3 72051022	01.12	WATER ST TUPPER LK	4740	**	4740	09	5350	03	5470	00	0030	
6	04.75	3 72051033	01.30	START RT 30 OLAP TUPPER LAKE	8240	**	8240	10	9640	06	9230	04	0025	
6	05.75	3 72051046	01.00	TUPPER LAKE E VILLAGE LINE	7820	**	7810	10	10410	05	8660	02	0029	
6	10.28	3 72051055	04.53	END 30 OLAP WAWBEEK	3800	11	4030	10	3950	09	4150	08	0024	CC
6	24.09	3 72051099	13.81	SARANAC LAKE W VILL LN	2840	11	3370	07	4990	04	3690	01	0032	
6	25.34	3 72051239	01.25	RIVER ST & MAIN ST	7120	11	5130	07	5780	04	4890	98	0209	
6	25.59	3 72051252	00.25	START RT 86 OLAP CHURCH ST	9920	**	9830	09	10650	04	10950	01	0337	
6	26.02	3 72051255	00.43	JCT RT 3 WB END RT 86 OLAP	5250	**	5200	09	6480	07	6160	04	0027	
6	26.26	3 72051259	00.24	ESSEX CO LN JCT OF PINE ST	5160	**	5110	09	5190	08	6220	05	0001	
<b>Route NY3 County 031 ESSEX Region 01</b>														
7	01.12	3 72051261	01.12	CR 20 TRUDEAU RD	4830	11	5250	08	5430	01	5450	98	0002	
7	06.16	3 12061012	05.04	STATE ST CR 18	4100	11	4360	08	4620	05	4780	02	0454	
7	06.90	3 12061063	00.74	FRANKLIN CO LN 2ND TM	3030	11	2560	08	3900	02	2940	99	0003	
<b>Route NY3 County 033 FRANKLIN Region 07</b>														
8	08.55	3 12061070	08.55	CR 26 LOON LAKE JCT	2180	**	2170	07	2460	04	1970	97	0129	
8	14.59	3 72071086	06.04	CLINTON CO LN	1700	**	1700	09	2100	06	1900	03	0130	
<b>Route NY3 County 019 CLINTON Region 07</b>														
9	04.85	3 72071146	04.85	CR 1 CLAYBURG STANDISH RD	2190	11	2260	04	2160	01	2360	99	0013	
9	12.33	3 71081049	07.48	CR 30 PICKETT COR	3780	**	3770	05	4350	02	4010	99	0205	
9	18.88	3 71081124	06.55	RT 374 CADYVILLE	3780	11	5730	06	5200	03	4560	00	0207	
9	23.94	3 71081189	05.06	RT 22B	4600	**	4600	10	5030	07	5700	06	0209	
9	24.52	3 71081240	00.58	RT 190 MILITARY RD	11040	**	10960	09	13370	04	13220	98	0220	
9	25.52	3 71081245	01.00	ACC RT 87I	16060	11	14820	08	16390	05	15560	03	0210	
9	25.66	3 71081255	00.14	SMITHFIELD BLVD	24670	**	24580	10	27740	07	31070	05	0101	
9	25.86	3 71081256	00.20	JCT RT 87I NB	33150	**	33030	10	32330	07	31070	05	0042	
9	26.30	3 71081258	00.44	PLATTSBURGH W CITY LN	24390	**	24220	09	26910	04	28410	03	0014	
9	26.56	3 71081262	00.26	BROAD ST.	27710	**	27520	09	22530	08	27390	02	0046	
9	27.44	3 71082003	00.88	RT 22 SB CATHERINE ST	11910	**	11820	09	11360	03	10140	00	0002	
9	27.56	3 71082012	00.12	RT 22 NB OAK ST	6760	11	8400	07	7870	01	7640	99	0004	
9	27.68	3 71082013	00.12	RT 9 SB MARGARET ST	8760	11	6990	08	7100	05	7290	02	0062	

# New York State Department of Transportation

## Traffic Volume Report

County Order	End Mile Point	Count LOC Reference Marker	Section Length	Section End Description	LATEST COUNT		-----PREVIOUS COUNTS-----						Count Station Number	YR
					EST AADT	YR	EST AADT	YR	EST AADT	YR	EST AADT	YR		
			<b>Route NY3</b>	<b>County 019</b>	<b>CLINTON</b>	<b>Region 07</b>								
9	27.74	3 71082014	00.06	RT 9 NB MILLER ST END 3	5080	**	5060	10	6050	07	6210	03	0063	
			<b>Route NY3A</b>	<b>County 045</b>	<b>JEFFERSON</b>	<b>Region 07</b>								
1	00.00		00.00	RT 3 DEFERIET										
1	00.91	3A73011000	00.91	CR 37 RD TO HERRINGS	2330	11	2280	07	1980	06	2170	04	0416	
1	05.19	3A73011021	03.11	RT 3 FARGO END 3A	2280	11	2490	08	1820	06	1880	05	0417	
			<b>Route US4</b>	<b>County 083</b>	<b>RENSSELAER</b>	<b>Region 01</b>								
1	00.00		00.00	RTS 9 20										
1	01.51	4 14011000	01.51	RT 151 JCT	14180	**	14160	10	17070	06	15910	04	0102	
1	02.06	4 14011016	00.55	ACC RT 90I	22010	**	21920	08	24960	04	23550	01	0035	
1	03.23	4 14011021	01.17	RT 915E JCT LEFT	17440	**	17420	10	18890	04	16450	01	0125	
1	04.00	4 14011033	00.77	RT 43 JCT	24390	**	24250	07	21670	04	20270	01	0131	
1	05.62	4 14011041	01.62	WINTER ST EXT	16520	11	15950	08	16830	04	15230	01	0129	
1	06.62	4 14011057	01.00	RT 136 JCT	12460	**	12440	10	12580	07	13580	04	0023	
1	06.86	4 14011067	00.24	TROY S CITY LN	19040	**	19020	10	20290	06	23450	05	0016	
1	07.20	4 14011069	00.34	MORRISON AVE	20240	**	20180	09	23240	03	16950	00	0144	
1	07.47	4 14012004	00.27	CAMPBELL AVE	12190	**	12160	09	11210	03	11900	98	0008	
1	07.90	4 14012006	00.43	RT 378 JCT	14940	**	14900	09	13730	97			0043	
1	08.17	4 14012011	00.27	1ST ST	12770	**	12740	09	12410	00	13590	97	0145	
1	08.62	4 14012013	00.45	3RD ST	8080	**	8050	08	7930	04	8160	00	0055	
1	09.58	4 14012018	00.96	RT2 E BOUND	8310	**	8300	10	8180	00	9370	97	0149	
1	09.66	4 14012027	00.08	RT2 W BOUND	11220	11	11250	08	9990	05	13400	02	0019	
1	10.09	4 14012028	00.43	RT 915B JCT LEFT GREEN ISLAND BR	11620	**	11600	10	13250	05	12030	02	0044	
1	10.43	4 14012032	00.34	HOOSICK ST RT 7 IS OVER WITH REMOTE CONNECTIONS	10630	**	10580	08	11760	04	13290	00	0157	
1	12.69	4 14012035	02.26	RT 470 112 STREET	10060	**	10050	10	9120	06	10580	04	0160	
1	13.85	4 14012058	01.16	RT 142 125 STREET	10040	**	10000	08	10220	05	9970	02	0161	
1	14.08	4 14012069	00.23	SARATOGA CO LN	12840	**	12750	06	14660	04	12290	02	0162	
			<b>Route US4</b>	<b>County 091</b>	<b>SARATOGA</b>	<b>Region 01</b>								
2	00.25	4 14012071	00.25	START RT 32 OLAP WATERFORD	11180	**	11160	10	12440	07	11580	01	0019	
2	03.83	4 15021003	03.58	BROOKWOOD RD	7060	**	7050	10	7610	07	7380	03	0001	
2	07.53	4 15021039	03.70	RT 146 JCT	5240	**	5230	10	5560	06	5990	03	0301	
2	09.06	4 15021075	01.53	START RT 67 OLAP	15730	**	15370	06	13950	03	12830	00	0304	
2	09.16	4 15022014	00.10	END RT 67 OLAP	15570	**	15500	10	14550	07	12150	06	0002	
2	09.32	4 15022015	00.16	MECHANICVILLE N CITY LN	15920	**	15850	10	14550	07	12960	01	0031	
2	11.86	4 15022016	02.54	RT 915C JCT STILLWATER	8720	**	8680	10	7800	06	9490	00	0309	
2	14.37	4 15023025	02.51	END RT 32 OLAP BEMIS HEIGHTS	5400	11	4740	10	4320	06	3210	04	0499	
2	23.82	4 15023050	09.45	START RT 32 OLAP	1650	11	1580	07	2280	04	1610	00	0500	
2	24.01	4 15023143	00.19	START RT 29 OLAP	5010	**	5030	09	4430	03	3790	00	0355	
2	24.30	4 15023145	00.29	END RT 29 OLAP	9680	**	9730	08	9750	07	9940	06	0356	

# New York State Department of Transportation

## Traffic Volume Report

County Order	End Mile Point	Count LOC Reference Marker	Section Length	Section End Description	LATEST COUNT		-----PREVIOUS COUNTS-----						Count Station Number	YR
					EST AADT	YR	EST AADT	YR	EST AADT	YR	EST AADT	YR		
<b>Route US4 County 091 SARATOGA Region 01</b>														
2	26.09	4 15023148	01.79	END RT 32 OLAP	3780	**	3780	10	3980	06	3830	00	0358	
2	26.20	4 15023166	00.11	WASHINGTON CO LINE	3230	11	3050	10	2990	06	2780	00	0360	
<b>Route US4 County 115 WASHINGTON Region 01</b>														
3	09.84	4 15023167	09.84	START RT 197 OLAP	3750	**	3760	10	2730	06	2330	03	0372	
3	10.32	4 18031100	00.48	END RT 197 OLAP FT EDWARD	7730	**	7710	09	7010	05	7220	02	0014	
3	12.72	4 18031104	02.40	RT 196 HUDSON FALLS	11840	**	11820	10	16180	04	15540	01	0386	
3	12.81	4 18031128	00.09	RT 254 JCT HUDSON FALLS	24190	**	24090	08	24470	05	31180	02	0026	
3	13.29	4 18031129	00.48	OLD RT 32 JCT-FEEDER ST	11430	11	10600	08	12280	02	11370	99	0005	
3	13.65	4 18031134	00.36	LACROSSE ST	8070	**	8060	10	7230	06	8020	03	0019	
3	14.24	4 18031138	00.59	RT 32 JCT	5950	**	5940	10	5920	07	7800	03	0388	
3	20.49	4 18031144	06.25	START RT 149 OLAP	7260	**	7150	08	5740	07	6990	06	0515	
3	22.35	4 18031207	01.86	END RT 149 OLAP FT ANN	5480	**	5390	08	5580	05	5880	02	0391	
3	26.20	4 18031226	03.85	START RT 22 OLAP COMSTOCK	11040	11	11270	10	10950	09	10610	08	0395	CC
3	32.91	4 18031265	06.71	END RT 22 OLAP WHITEHALL	8750	**	8700	10	9050	07	8000	04	0396	
3	39.47	4 18031332	06.56	VERMONT STATE LINE END RT 4	10470	**	10250	07	9010	02	9200	99	0432	
<b>Route NY5 County 013 CHAUTAUQUA Region 05</b>														
1	00.00		00.00	PENN STATE LINE										
1	00.58	5 52011000	00.58	ACC RT 90I SHORTMAN RD	1290	**	1290	09	1250	05	1150	03	0223	
1	02.34	5 52011006	01.76	RT 76 RIPLEY	1490	11	1900	08	1770	05	1460	03	0001	
1	09.98	5 52011024	07.64	RT 394 WESTFIELD	1580	**	1590	09	1240	06	1710	03	0002	
1	19.68	5 52011100	09.70	CR 380 LAKE ST	2520	**	2530	09	2380	06	2280	03	0224	
1	26.19	5 52011198	06.51	DUNKIRK W CITY LN	3440	**	3480	09	3590	06	3870	03	0003	
1	27.60	5 52011262	01.41	CENTRAL AVE	9420	11	9450	08	9620	05	8730	02	0004	
1	27.92	5 52012014	00.32	RT 60	12680	**	12860	09	11420	06	12080	03	0005	
1	29.15	5 52012017	01.23	DUNKIRK E CITY LN	8820	11	8720	08	11280	04	10500	01	0006	
1	37.34	5 52012029	08.19	RT 952H CENTRAL + HOWARD ST	4840	**	4850	09	4570	06	4380	02	0008	
1	38.53	5 52013083	01.19	START 20 OLAP	7130	**	7110	09	6710	06	6740	03	0009	
1	40.48	5 52013095	01.95	ACC RT 90I IRVING	12800	11	12120	10	12230	09	11910	08	0010	CC
1	41.23	5 52013114	00.75	ERIE CO LINE	17660	**	17630	10	18510	07	16090	05	0011	
<b>Route NY5 County 029 ERIE Region 05</b>														
2	00.14	5 52013121	00.14	END 20 OLAP	16780	**	16760	10	17190	07	15600	06	0093	
2	00.18		00.04	RT 438 FLAT RD	5910	**	5900	09	6370	06	5900	02	0135	
2	02.22	5 53021002	02.04	RT 249 FARNHAM	7200	11	6950	08	7200	05	6950	02	0092	
2	02.89	5 53021023	00.67	ACC EVANGOLA ST PK TN OF BRANT VILL OF FARNHAM	7240	**	7230	10	7380	07	8980	04	0069	
2	06.01	5 53021030	03.12	ANGOLA LAKE SHORE RD	6980	**	7000	09	6860	06	7460	04	0209	
2	09.56	5 53021061	03.55	CR 18 STURGEON PT RD	13710	**	13740	09	14580	06	15660	03	0443	
2	15.84	5 53021098	06.28	OLD LAKESHORE RD	14120	**	14140	10	17500	06	13680	00	0017	
2	16.79	5 53021161	00.95	WANAKAH AMSDELL RD	18660	11	19310	08	20480	06	21910	04	0444	

# New York State Department of Transportation

## Traffic Volume Report

County Order	End Mile Point	Count LOC Reference Marker	Section Length	Section End Description	LATEST COUNT		-----PREVIOUS COUNTS-----						Count Station Number	YR		
					EST AADT	YR	EST AADT	YR	EST AADT	YR	EST AADT	YR				
			<b>Route</b>	<b>NY5</b>	<b>County</b>	<b>029</b>	<b>ERIE</b>	<b>Region</b>	<b>05</b>							
2	20.02	5 53021171	03.23	CONN TO ROUTE 75 IS UNDER				20760	11	20680	08	19290	07	22380	06	0018
2	21.10	5 53021203	01.08	RT 179 MILESTRIP RD				40890	**	40930	10	43860	04	45260	03	0563
2	22.13	5 53021213	01.03	LACKAWANNA S CITY LN				39880	**	39920	10	37110	07	40860	03	0020
2	23.74	5 53021222	01.61	ACC RIDGE RD				36050	**	36120	09	41670	02	36910	99	0240
2	24.60	5 53022016	00.86	ACC TIFFT ST				42240	11	40130	08	42900	05	42780	02	0021
2	24.68		00.08	ACC OHIO ST				39940	**	39690	10	36410	06	36490	03	0118
2	26.28	5 53023006	01.60	ACC FUHRMANN BLVD				38630	**	38390	10	41960	07	39670	06	0144
2	27.59	5 53023022	01.31	ACC RT 190I NIAG. EXPY				39050	**	38810	10	42320	07	38850	06	0032
2	27.97	5 53023036	00.38	START RT 950E OLAP CHURCH ST				11520	**	11540	09	12870	07	13730	04	0022
2	28.15	5 53023201	00.18	MAIN ST				9550	**	9560	10	9430	07	10220	04	0917
2	28.27	5 53023203	00.12	END RT 950E OLAP JCT RT 16 N.B. ELLICOTT ST				9620	**	9630	10	10670	07	10060	05	0023
2	29.02	5 53023204	00.75	RT 33 E.B. TUPPER ST				6010	**	6020	09	7560	06	8090	03	0138
2	29.26	5 53023212	00.24	MAIN ST				5500	**	5510	09	8110	06	11370	02	0139
2	29.79	5 53023214	00.53	NORTH ST				9180	11	8240	08	9870	05	7720	02	0477
2	31.30	5 53023052	01.51	DELEVAN AVE				14350	11	11810	08	14260	05	12630	02	0478
2	31.80	5 53023067	00.50	RT 198 CONN SCAJ. EXPY				22650	**	22670	10	21640	03	19960	01	0335
2	32.45	5 53023072	00.65	JEWITT AVE				17720	11	15120	08	18060	07			0119
2	32.81	5 53023078	00.36	FILLMORE AVE				15320	**	15330	10	13800	05	14920	02	0134
2	33.41	5 53023081	00.60	HERTEL AVE				17850	**	17870	10	18470	07			0123
2	34.13	5 53023087	00.72	NIAGARA FALLS BLVD				25200	**	25250	09	22830	06	27530	03	0241
2	34.48	5 53023094	00.35	KENMORE AVE				17470	**	17480	10	14810	07	15640	04	0337
2	34.70	5 53023098	00.22	ROUTE 62 N. BAILEY AVE				26870	**	26900	10	28510	07	26420	02	0025
2	34.74		00.04	E CITY LINE OF BUFFALO				21330	**	21370	09	17660	03	18680	00	0332
2	35.28	5 53023100	00.54	CR 130 EGGERT RD				17350	**	17370	10	17650	07	16830	04	0489
2	36.31	5 53024006	01.03	RT 240 HARLEM RD				20640	11	20370	08	22360	05	20160	02	0061
2	37.25	5 53024016	00.94	ACC RT 290I IS UNDER WITH CONN				23730	11	24070	10	23510	09	23570	08	0006 CC
2	37.43	5 53024026	00.18	N FOREST RD				44980	**	45020	10	47280	07	41150	03	0026
2	37.83	5 53024028	00.40	RT 277 UNION TN OF AMHERST VILL OF WILLIAMSVILLE				35620	**	35650	10	35070	07	37560	04	0492
2	38.74	5 53024032	00.91	CR 195 EVANS ST				34190	**	34260	09	36440	05	29190	02	0310
2	39.43	5 53024042	00.69	CR 554 YOUNGS RD				26970	**	27000	10	25370	07	21310	04	0316
2	40.84	5 53024048	01.41	RT 78 JCT TRANSIT RD TN AMHERST TN CLARENCE				24610	**	24640	10	23420	07	22720	04	0027
2	41.84	5 53024062	01.00	CR 276 HARRIS HILL RD				18220	**	18240	10	17630	07	15760	04	0490
2	43.41	5 53024072	01.57	RT 324 SHERIDAN DR				14890	11	15160	08	15210	05	14540	03	0028
2	45.51	5 53024088	02.10	CR269 STRICKLER RD				14930	**	14940	10	11140	06	11010	05	0153
2	47.07	5 53024109	01.56	TOWN OF CLARENCE AND TOWN OF NEWSTEAD				10780	**	10800	09	11140	06	11010	05	0491
2	51.10	5 53024125	04.03	RT 93 BUELL ST				9860	**	9830	09	12010	03	11600	01	0030
2	52.32	5 53024165	01.22	CRITTENDEN RD				7510	**	7500	10	7070	07	8010	04	0031
2	53.06	5 53024177	00.74	GENESEEE COUNTY LINE				5490	11	5680	08	5750	05	5030	02	0373

# New York State Department of Transportation

## Traffic Volume Report

County Order	End Mile Point	Count LOC Reference Marker	Section Length	Section End Description	LATEST COUNT		-----PREVIOUS COUNTS-----						Count Station Number	YR
					EST AADT	YR	EST AADT	YR	EST AADT	YR	EST AADT	YR		
<b>Route NY5 County 037 GENESEE Region 04</b>														
3	03.04	5 53024183	03.04	RT 77	8850	**	8830	09	8780	06	6710	05	0001	
3	07.93	5 41031031	04.89	CR 30 EAST PEMBROKE	9820	11	6260	08	6070	05	6490	02	0288	
3	10.43	5 41031080	02.50	WORTENDYKE RD CR 37	12570	11	5740	08	6230	04	9510	01	0005	
3	13.37	5 41031105	02.94	BATAVIA LN ST 63 OLAP	11010	**	11020	09	10430	05	9810	02	0002	
3	14.12	5 41031134	00.75	RT 98 START 33 OLAP	23550	**	23600	08	23330	05	23900	03	0003	
3	14.39	5 41032008	00.27	END 63 OLAP	31970	**	31760	08	38200	02	33230	99	0424	
3	15.59	5 41032011	01.20	END 33 OLAP	17400	**	17410	10	18760	06	16540	03	0006	
3	16.16	5 41032023	00.57	BATAVIA E CITY LN	10930	**	10940	10	11950	07	12580	04	0007	
3	18.33	5 41032027	02.17	FARGO RD CR 19B	7880	**	7900	10	8780	07	7690	04	0018	
3	20.29	5 41033023	01.96	RT 237 STAFFORD	6970	**	7010	09	9510	05	8250	02	0013	
3	23.69	5 41033042	03.40	LEROY W VILLAGE LINE	7530	**	7580	09	10810	05	8850	02	0030	
3	24.41	5 41033076	00.72	RT 19 LEROY	11820	**	11840	08	10810	07	9030	04	0008	
3	25.38	5 41033084	00.97	LEROY E VILLAGE LINE	5930	**	5940	09	6640	06	7560	05	0031	
3	28.61	5 41033093	03.23	LIVINGSTON CO LINE	4750	**	4760	09	3930	06	5090	03	0014	
<b>Route NY5 County 051 LIVINGSTON Region 04</b>														
4	02.57	5 41033125	02.57	START 36 OLAP	3000	**	3020	09	4390	06	4330	05	0010	
4	02.95	5 42041026	00.38	END 36 OLAP CALEDONIA	5420	**	5460	09	5700	06	6860	03	0011	
4	08.83	5 42041030	05.88	START 20 OLAP	3420	11	3060	07	3710	05	3260	04	0012	
4	09.73	5 42041089	00.90	RT 39 AVON	6230	**	6220	09	6100	06	5790	03	0004	
4	09.86	5 42041099	00.13	CR 26 AVON ROCH ST	9650	**	9620	07	9880	04	10840	01	0024	
4	10.08	5 42041100	00.22	CR 40 AVON NORTH	10360	**	10350	10	11870	06	9790	03	0025	
4	12.00	5 42041102	01.92	RT 15 E AVON	10920	**	10900	09	10060	06	10080	03	0013	
4	12.61	5 42041121	00.61	RT 390I EXIT 10	8000	**	7990	09	8880	06	11460	03	0045	
4	14.96	5 42041128	02.35	CR 55 POPLAR HILL	11690	**	11670	09	9400	06	8540	05	0002	
4	16.97	5 42041151	02.01	RT 15A LIMA	6260	**	6250	09	7740	06	8100	03	0014	
4	19.73	5 42041171	02.76	ONTARIO CO LINE	5380	**	5370	10	4830	07	5720	04	0017	
<b>Route NY5 County 069 ONTARIO Region 04</b>														
5	01.05	5 42041198	01.05	RT 65 W BLOOMFIELD	5180	**	5170	09	5700	03			0015	
5	05.92	5 44051011	04.87	START 64 OLAP	4810	11	4890	10	4650	07	5320	04	0239	
5	07.73	5 44051060	01.81	RT 444	5750	**	5740	10	5390	07	5740	05	0142	
5	08.99	5 44051078	01.26	RT 20A END 64 OLAP	7760	**	7740	08	8840	05	10810	02	0141	
5	11.82	5 44051091	02.83	BUFFALO ST EXTENSION	8570	11	7110	08	8090	05	8430	03	0011	
5	13.20	5 44051120	01.38	CANANDAIGUA BYPASS	6920	**	6880	08	8560	05	10000	02	0018	
5	13.80	5 44051234	00.60	START RT 21 OLAP	6680	**	6670	08	7380	05	7060	03	0012	
5	14.09	5 44051240	00.29	PARRISH ST EXTENSION	8600	11	8640	10	8980	07	9230	04	0019	
5	14.46	5 44051243	00.37	MIDDLE CHESHIRE RD	9190	11	8370	08	9040	05	9750	02	0049	
5	15.43	5 44051246	00.97	RT 332 END 21 OLAP	11620	**	11600	08	11620	05	12570	02	0023	
5	16.52	5 44052016	01.09	CANANDAIGUA E CITY LN	27840	**	27590	07	28680	04	22690	00	0007	
5	16.67	5 44052027	00.15	RT 364	23520	**	23420	09	25470	06	21310	01	0027	



# New York State Department of Transportation

## Traffic Volume Report

County Order	End Mile Point	Count LOC Reference Marker	Section Length	Section End Description	LATEST COUNT		-----PREVIOUS COUNTS-----						Count Station Number	YR
					EST AADT	YR	EST AADT	YR	EST AADT	YR	EST AADT	YR		
<b>Route NY5 County 069 ONTARIO Region 04</b>														
5	18.73	5 44053002	02.06	RT 247	12430	11	13060	08	12680	05	12460	02	0020	
5	25.78	5 44053023	07.05	CR 5	8460	**	8440	09	7480	06	10330	03	0702	
5	29.03	5 44053094	03.25	RTS 245 14A	7870	**	7850	09	7790	06	8360	03	0251	
5	29.22	5 44053126	00.19	RT 941G PRE-EMPTION RD CR 6	15940	**	15870	09	16570	05	15600	02	0022	
5	29.55	5 44053128	00.33	GENEVA W CITY LN	18370	**	18200	07	17450	04	17040	01	0029	
5	30.65	5 44053130	01.10	RT 14 IS OVER WITH CONN	20060	**	20020	10	18600	08	16570	05	0004	
5	31.36	5 44054012	00.71	LAKE ST	15380	**	15310	09	14800	06	15620	04	0042	
5	32.25	5 44054019	00.89	GENEVA CITY AND SENECA CO LINES	13060	11	13160	10	13200	09	13110	08	0054	CC
<b>Route NY5 County 099 SENECA Region 03</b>														
6	01.03	5 44054027	01.03	RT 96A	12530	11	11230	08	13850	05	13850	02	0344	
6	05.73	5 35061011	04.70	RT 96 WATERLOO	10050	11	11010	08	9970	07	10320	05	0407	
6	07.16	5 35061057	01.43	START 414 OLAP	15890	11	12180	10	14310	06	12990	05	0418	
6	09.38	5 35061071	02.22	END 414 OLP SENECA FLS	13340	11	13580	08	12900	05	13450	02	0419	
6	12.43	5 35061093	03.05	RT 318	5720	**	5700	09	8540	06	5890	04	0003	
6	12.53		00.10	RT 89	11960	**	11920	09	10900	05	10690	02	0424	
6	14.33	5 35061125	01.80	CAYUGA CO LINE	11280	**	11240	09	11760	04	11710	01	0341	
<b>Route NY5 County 011 CAYUGA Region 03</b>														
7	00.15	5 35061144	00.15	RT 90	12060	**	12040	10	11240	07	10990	03	0012	
7	06.67	5 31071002	06.52	CR 5A HALF ACRE RD	7940	**	7920	09	8470	06	8730	02	0359	
7	08.25	5 31071067	01.58	RT 326	11210	**	11170	09	10560	06	9040	02	0009	
7	08.78	5 31071082	00.53	COLUMBUS ST	15140	**	15050	08	16900	04	13250	01	0014	
7	09.24	5 31072106	00.46	WASHINGTON ST	17160	**	17100	09	18460	05	16700	02	0018	
7	09.63	5 31072110	00.39	START 38 OLAP STATE ST	20450	**	20270	06	18390	05	19120	00	0079	
7	09.80	5 31072115	00.17	END 38 OLAP N STATE ST RT 34	22080	**	21880	06	23980	00	20040	97	0080	
7	10.09	5 31072116	00.29	END RT 20 OLAP JOHN ST	22540	**	22330	06	22030	00	20540	97	0081	
7	10.94	5 31072119	00.85	STANDART ST	20130	11	19410	08	22420	04	19860	01	0083	
7	11.79	5 31072028	00.85	AUBURN N CITY LN	24310	11	23090	08	25840	04	22170	00	0084	
7	14.39	5 31072036	02.60	CR 10A SENNETT	13410	11	12870	08	13400	05	11190	02	0358	
7	17.31	5 31073026	02.92	ONONDAGA CO LINE	9340	11	9430	08	10670	05	9520	99	0056	
<b>Route NY5 County 067 ONONDAGA Region 03</b>														
8	00.41	5 31073055	00.41	E BRUTUS ST RD	10510	**	10490	10	10030	06	10370	03	0044	
8	02.48	5 33081005	02.07	RT 317 ELBRIDGE	12700	11	12680	06	11820	08			0026	
8	02.75	5 33081026	00.27	CROSSET RD	14740	**	14720	10	14140	07	16010	04	0136	
8	04.65	5 33081028	01.90	HALFWAY RD	12100	**	12080	10	11930	06	13190	03	0137	
8	06.78	5 33081047	02.13	RT 321 JCT BENNETS COR	12770	**	12750	10	11270	06	12740	03	0024	
8	08.98	5 33081069	02.20	RT 174 CAMILLUS	17110	11	17290	10	16720	09	16040	08	0151	CC
8	10.53	5 33081291	01.55	NEWPORT RD	13870	**	13430	08	16480	04	14570	01	0082	
8	11.94	5 33081307	01.41	KNOWELL RD	32580	**	31230	07	22530	06	24080	03	0196	
8	12.57	5 33081321	00.63	JCT HINSDALE RD	28310	**	27710	09	22520	04	19000	01	0197	



# New York State Department of Transportation

## Traffic Volume Report

County Order	End Mile Point	Count LOC Reference Marker	Section Length	Section End Description	LATEST COUNT		-----PREVIOUS COUNTS-----						Count Station Number	YR
					EST AADT	YR	EST AADT	YR	EST AADT	YR	EST AADT	YR		
<b>Route NY5 County 067 ONONDAGA Region 03</b>														
8	13.42	5 33081328	00.85	ACC RT 173	45730	**	44760	09	35890	03	28710	00	0198	
8	14.01	5 33081336	00.59	ACC RT 695	42590	**	39600	04	31030	00			0120	
8	15.07	5 33081342	01.06	W GENESEE ST	17620	11	14780	08	17230	05	14400	02	0083	
8	17.44	5 33081144	02.37	W ERIE BLVD	22000	**	21800	06	19760	05	14620	02	0155	
8	18.64	5 33082007	01.20	N WEST ST	10000	**	9980	10	9160	07			0385	
8	19.01	5 33082019	00.37	S SALINA ST	3200	**	3180	07					0389	
8	19.26	5 33082023	00.25	RT 11	13470	11	13070	07					0390	
8	22.55	5 33082025	03.29	SYRACUSE E CITY LINE RT 635	19630	**	19460	06	21210	03	20520	00	0386	
8	23.33	5 33083000	00.78	RT 930P	22780	11	23070	10	22730	09	22670	08	0139	CC
8	24.43	5 33083008	01.10	START 92 OLAP DEWITT	26820	**	26580	06	21560	05	23710	02	0152	
8	24.79	5 33083019	00.36	ACC RT 481I	45040	**	44880	09	34420	05	34490	02	0174	
8	25.56	5 33083023	00.77	END 92 OLAP LYNDON	54370	**	53590	03	46850	99	47500	98	0175	
8	27.02	5 33083031	01.46	TOWN OF DEWITT VILLAGE OF FAYETTEVILLE	23060	**	23210	08	34190	05	19690	00	0106	
8	27.12	5 33083045	00.10	HIGHBRIDGE RD	28550	**	28780	07	28820	04	27060	01	0109	
8	27.53	5 33083046	00.41	SALT SPRINGS RD	21190	**	21230	10	21130	07	22130	04	0096	
8	27.65	5 33083050	00.12	RT 257	15900	11	15620	07	16420	04	16820	01	0177	
8	29.00	5 33083051	01.35	DUGUID RD	9020	11	10940	08	11910	05	11350	00	0178	
8	31.71	5 33083065	02.71	RT 290 MYCENAE	5950	**	5970	09	6210	06	6520	05	0187	
8	32.56	5 33083092	00.85	MADISON CO LN	10080	**	10120	09	11480	03	10310	00	0045	
<b>Route NY5 County 053 MADISON Region 02</b>														
9	00.29	5 33083100	00.29	TUSCARORA RD	10510	**	10520	10	10270	06	11380	03	0017	
9	02.38	5 24091003	02.09	RT 173 CHITTENANGO	7160	**	7180	09	6750	06	11980	03	0119	
9	02.55	5 24091024	00.17	START 13 OLAP	8300	**	8310	10	8870	07	11350	02	0003	
9	03.20	5 24091026	00.65	CR 3 CHITTENANGO LAKEPORT RD	10680	**	10690	10	10960	07	12590	04	0118	
9	03.53	5 24091033	00.33	VILLAGE OF CHITTENANGO TOWN SULLIVAN	10090	**	10110	09	10810	03	9860	00	0052	
9	05.66	5 24091036	02.13	CR 23 QUARRY RD	8910	**	8940	09	8200	06	9410	03	0010	
9	09.13	5 24091057	03.47	END 13 OLAP CANASTOTA	9780	**	9810	09	9300	05	10690	04	0117	
9	11.47	5 24091092	02.34	CR 54 WAMPSVILLE	12940	**	12980	09	12210	06	13130	03	0018	
9	11.64	5 24091116	00.17	ONEIDA W CITY LN	16620	**	16680	09	15170	06	17280	03	0036	
9	12.28	5 24091118	00.64	RT 365A FIVE COR	16210	**	16270	09	17000	04	15460	99	0122	
9	13.26	5 24091124	00.98	CITY ONEIDA (HIGH) AND URBAN AREA LINE	11530	**	11580	09	11230	06	12960	03	0037	
9	14.26	5 24091134	01.00	SENECA ST	11390	11	13070	08	13490	06	12280	05	0126	
9	14.76	5 24091144	00.50	ROUTE 46 JUNCTION	15850	**	15900	09	15490	06	18530	03	0040	
9	14.84		00.08	ONEIDA CO LINE (MIDDLE OF BRIDGE)	15180	**	15200	10	15850	07	15620	06	0136	
<b>Route NY5 County 065 ONEIDA Region 02</b>														
10	00.27	5 24091149	00.27	RT 365	16300	11	15950	08	16450	05	15750	02	0028	
10	01.12	5 26101003	00.85	SHERRILL W CITY LN	8690	**	8700	10	11190	07	12690	04	0296	
10	02.81	5 26102000	01.69	SHERRILL E CITY LN	8520	**	8550	09	9030	06	10160	05	0297	
10	05.26	5 26102016	02.45	START RT 31 OLAP VERNON	8530	11	8530	08	9170	05	9270	02	0298	

# New York State Department of Transportation

## Traffic Volume Report

County Order	End Mile Point	Count LOC Reference Marker	Section Length	Section End Description	LATEST COUNT		-----PREVIOUS COUNTS-----						Count Station Number	YR		
					EST AADT	YR	EST AADT	YR	EST AADT	YR	EST AADT	YR				
			<b>Route</b>	<b>NY5</b>	<b>County</b>	<b>065</b>	<b>ONEIDA</b>	<b>Region</b>	<b>02</b>							
10	05.99	5 26103025	00.73	END RT 31 OLAP				11810	11	10490	07	10290	04	11240	00	0299
10	07.22	5 26103033	01.23	RT 26				9840	11	9900	08	8580	06	11330	03	0300
10	10.89	5 26103045	03.67	CR 15A LAIRDSVILLE				9160	**	9170	10	8350	07	9690	04	0302
10	12.92	5 26103082	02.03	RT 233 KIRKLAND				8920	**	8930	10	8670	09	10920	06	0305
10	13.77	5 26103102	00.85	NY 5B LIMBERLOST RD				12420	**	12440	10	16270	03	15940	00	0307
10	16.39	5 26103110	02.62	RT 5B				14160	**	14170	10	13600	09	17850	05	0462
10	16.47	5 26103136	00.08	RT 5A				27000	11	23100	08	29730	05	24000	02	0075
10	16.73	5 26103137	00.26	MALL ENTRANCE ON LEFT				22050	11	20370	08	24540	05	25760	99	0138
10	17.40	5 26103139	00.67	RT 12B				30230	**	30340	08	35730	04	32500	00	0320
10	17.59		00.19	START 12 OLAP				25520	11	25860	08	36610	05	41060	02	0321
10	17.85	5 26103148	00.26	WILBUR RD				29090	**	28660	09	33850	04	31150	99	0024
10	18.15	5 26103151	00.30	UTICA WEST CITY LN				28600	**	28390	10	34560	07	35600	04	0029
10	18.24	5 26103154	00.09	START 8 OLAP				25080	11	28670	07	25960	04	29350	99	0040
10	19.00	5 26104001	00.76	FRENCH ROAD (UNDER)				44070	**	41580	03	36520	00	37710	99	0003
10	19.97	5 26104009	00.97	BURRSTONE RD IS OVER				30950	**	30050	07	32110	99			0004
10	21.28	5 26104019	01.31	COURT ST CROSSES AT GRADE				36690	11	36260	10	36060	09	35220	08	0120 CC
10	21.53	5 26104032	00.25	RTS 5A & 5S ARE UNDER START 790I OLAP				30120	**	29460	08	32410	05	29910	04	0056
10	21.99	5 26104034	00.46	RAMPS FOR RT 5S				27850	**	26350	07	26710	05	25950	03	0500
10	22.40	790I26011005	00.41	RAMPS TO 790I & 49				57810	**	56210	09	46560	05	43990	02	0501
10	22.78	790I26011009	00.38	RT 90I UNDER END RT 8&12 OLAP				23870	**	23530	10	22620	07	21910	03	0502
10	23.10	790I26011018	00.32	RT 790I EB RAMP JOINS ON RIGHT				20020	**	18940	07	19850	04	17240	03	0503
10	23.37	790I26011021	00.27	RAMP TO TOLL BOOTHS & N GENESEE ST EXITS ON RIGHT				9060	**	8460	06	7730	03	7000	00	0504
10	23.94	790I26011023	00.57	END RT 790I OLAP				11430	**	10960	08	9550	07	12140	03	0505
10	24.13	790I26011028	00.19	LELAND AVE JCT				8820	11	8380	07	8180	04	7050	01	0088
10	24.33	5 26104062	00.20	HERKIMER RD JCT				11010	11	10700	08	11530	05	8520	02	0139
10	25.60	5 26104064	01.27	KEYS RD JCT				11840	11	12280	07	12020	04	11070	01	0140
10	26.29	5 26104075	00.69	UTICA E CITY LINE HERKIMER CO LINE				9730	**	9780	07	9720	04	10290	99	0358
			<b>Route</b>	<b>NY5</b>	<b>County</b>	<b>043</b>	<b>HERKIMER</b>	<b>Region</b>	<b>02</b>							
11	01.07	5 26104081	01.07	CR 37 DYKE RD				7350	**	7350	10	7420	07	7420	04	0013
11	07.05	5 23111011	05.98	(RAILROAD ST) N FRANKFORT BRIDGE RD				5320	**	5330	09	6120	06	5750	05	0044
11	09.32	5 23111070	02.27	RT 51				5760	**	5770	09	5500	06	5400	03	0081
11	10.30	5 23111093	00.98	WEST GERMAN ST				15880	11	17130	10	16220	07	16850	04	0082
11	11.30	5 23111103	01.00	START 28 OLAP HERKIMER				11840	**	11850	10	12390	07	14880	06	0051
11	11.79	5 23111113	00.49	RT 922B WASHINGTON ST CROSSES				18400	11	16940	08	18950	07	19220	05	0010
11	11.99	5 23111118	00.20	END 28 OLAP HERKIMER				17790	**	17880	07	19220	05	20560	04	0011
11	12.43	5 23111120	00.44	VILLAGE HERKIMER & TOWN HERKIMER (BIN 1002440)				15090	**	15130	09	14120	04	13440	01	0083
11	17.65	5 23111124	05.22	LITTLE FALLS W CITY LN				7660	**	7670	10	7370	06	8690	03	0052
11	18.31	5 23111176	00.66	LOCK ST				7450	11	7190	08	8710	03	8190	00	0047

# New York State Department of Transportation

## Traffic Volume Report

County Order	End Mile Point	Count LOC Reference Marker	Section Length	Section End Description	LATEST COUNT		-----PREVIOUS COUNTS-----						Count Station Number	YR
					EST AADT	YR	EST AADT	YR	EST AADT	YR	EST AADT	YR		
<b>Route NY5 County 043 HERKIMER</b>					<b>Region 02</b>									
11	18.58	5 23112107	00.27	RAMP TO ALBANY ST	8390	11	8230	08	8590	06	8310	01	0048	
11	18.80	5 23112109	00.22	START 167 OLAP	7010	11	6820	06	7210	03	8440	01	0014	
11	19.25	5 23112111	00.45	START RT 169 OLAP	7990	**	8000	10	7860	06	8640	03	0057	
11	19.47	5 23112117	00.22	END RT 169 OLAP	8100	**	8110	10	8240	06	9310	03	0049	
11	19.87	5 23112019	00.40	END RT 167 OLAP	6990	11	6490	08	6830	06	6900	00	0006	
11	20.30	5 23112023	00.43	LITTLE FALLS E CITY LN	3150	11	3190	08	3200	03	3150	00	0084	
11	25.60	5 23112027	05.30	MONTGOMERY CO LINE (CENTER OF BRIDGE)	2740	**	2740	09	3030	06	3080	04	0085	
<b>Route NY5 County 057 MONTGOMERY</b>					<b>Region 02</b>									
12	03.30	5 23113053	03.30	CR 61 BRIDGE ST	3090	11	3140	10	3050	09	2990	08	0036	CC
12	04.80	5 25121034	01.50	RT 67	4600	11	4870	08	5510	05	5510	02	0022	
12	08.52	5 25121049	03.72	NELLISTON W LN	3790	11	3900	08	3970	05	4390	02	0023	
12	09.25	5 25121086	00.73	RT 80 NELLISTON	4460	11	4580	08	4770	04	5560	01	0240	
12	11.97	5 25121093	02.72	START 10 OLAP	5710	**	5730	09	6720	06	6220	02	0156	
12	12.14	5 25121120	00.17	END 10 OLAP PALTINE BR	7760	**	7790	09	8850	04	9480	01	0252	
12	23.54	5 25121122	11.40	RT 334 FONDA	3670	**	3680	09	3250	06	3380	03	0264	
12	23.71	5 25121236	00.17	START 30A OLAP FONDA	5400	11	5140	08	5520	05	5550	03	0265	
12	24.08	5 25121238	00.37	END 30A OLAP FONDA	10440	**	10460	10	12180	07	9500	04	0267	
12	28.67	5 25121242	04.59	CR 28 AT TRIBES HILL STONERS TRAIL	4070	11	4220	07	5120	04	5760	00	0012	
12	31.04	5 25121288	02.37	START 67 OLAP FT JOHNSON	7350	11	7660	08	8690	05	8670	99	0144	
12	31.97	5 25121311	00.93	AMSTERDAM W CITY LN	11500	11	11200	08	11900	07	12480	03	0273	
12	34.01	5 25121320	02.04	END RT 67 OLAP CONN TO RT 30	8940	11	9150	08	9990	05	9870	03	0277	
12	34.39	5 25122021	00.38	SCHUYLER ST	10670	11	12420	08	10230	00			0275	
12	35.21	5 25122025	00.82	AMSTERDAM E CITY LN	9030	11	9610	08	10600	03	9990	00	0285	
12	40.27	5 25122032	05.06	SCHENECTADY CO LINE	12580	**	12600	10	12450	07	12610	04	0288	
<b>Route NY5 County 093 SCHENECTADY</b>					<b>Region 01</b>									
13	02.58	5 25123050	02.58	RT 103 JCT	14620	11	12940	07	14320	04	14990	01	0153	
13	05.22	5 16131026	02.64	RT NY 890 JCT	16230	11	17200	10	17160	09	16930	08	0279	CC
13	07.93	5 16131053	02.71	RT 147 JCT	4630	11	4530	08					0278	
13	08.24	5 16131080	00.31	RT 50 SCOTIA	12270	**	12240	09	11930	08	12780	03	0275	
13	09.20	5 16131083	00.96	WASHINGTON AVE	28690	**	28530	07	23980	05	25920	00	0010	
13	09.46	5 16132002	00.26	ERIE BLVD	8500	**	8470	09	7390	05	7480	99	0273	
13	10.74	5 16132004	01.28	RT 146	9640	**	9620	10	12700	07	8030	03	0020	
13	12.15	5 16132017	01.41	ACC RT 7	13630	**	13610	10	13320	09	11360	05	0262	
13	13.47	5 16132031	01.32	JCT RT 914T BALLTOWN RD	18930	11	15930	08	17310	07	18270	04	0259	
13	13.95	5 16133003	00.48	ALBANY CO LINE	22140	**	22010	07	20650	01	22920	98	0004	
<b>Route NY5 County 001 ALBANY</b>					<b>Region 01</b>									
14	02.96	5 16133007	02.96	RT 155 JCT	25510	**	25470	10	31820	06	22920	98	0205	
14	04.94	5 11141030	01.98	ACC RT 87I	43250	**	42950	06	40100	98			0206	
14	05.12	5 11141050	00.18	RT 910B WOLF RD CR 153									0207	

# New York State Department of Transportation

## Traffic Volume Report

County Order	End Mile Point	Count LOC Reference Marker	Section Length	Section End Description	LATEST COUNT		-----PREVIOUS COUNTS-----						Count Station Number	YR
					EST AADT	YR	EST AADT	YR	EST AADT	YR	EST AADT	YR		
<b>Route NY5 County 001 ALBANY Region 01</b>														
14	05.60	5 11141052	00.48	CR 156 FULLER RD	36810	**	36760	10	36860	06	37210	02	0209	
14	06.73	5 11141057	01.13	CR 154 OSBORNE RD	28080	11	28000	05	27580	02	25030	00	0084	
14	07.51	5 11141068	00.78	COLVIN AVE	26960	**	26920	10	27010	06	29350	05	0026	
14	07.81	5 11142007	00.30	EVERETT RD	32930	**	32890	10	28420	06	31860	04	0083	
14	08.13	5 11142010	00.32	WATERVLIET AVE	30200	11	30890	07	30920	05	27330	02	0215	
14	08.37	5 11142013	00.24	CLINTON AVE	22970	**	22910	09	22590	02	22810	99	0254	
14	09.75	5 11142015	01.38	RT 9W JCT LARK ST	17690	**	17660	10	15650	06	13510	03	0100	
14	10.51	5 11142028	00.76	RT 32 JCT PEARL ST	16670	**	16650	10	15850	09	16300	08	0017	CC
14	10.64	5 11142035	00.13	BROADWAY	6760	**	6750	10	6590	06	6750	03	0073	
14	10.84	5 11142037	00.20	RT 787I OVER END RT	6370	**	6360	09	7070	05	14190	00	0161	
<b>Route NY5A County 065 ONEIDA Region 02</b>														
1	00.00		00.00	RT 5										
1	00.40	5A26011000	00.40	SHOPPING CENTER ENTRANCE ON RIGHT & LEFT	11590	**	11630	08	12710	05	12980	02	0092	
1	00.55	5A26011005	00.15	SHOPPING CENTER ENTRANCE ON RIGHT & LEFT	12580	**	12620	09	14090	02	12930	99	0379	
1	00.96	5A26011006	00.41	CR 21 CLINTON ST CROSSES	24070	**	24160	08	24830	07	26520	06	0134	
1	01.65	5A26011010	00.69	CR 26 HENDERSON ST	25610	**	25700	08	27780	05	13630	99	0041	
1	02.72	5A26011017	01.07	GREENMAN AVE	30210	**	30290	09	30440	06	22250	03	0093	
1	02.93	5A26011027	00.21	RAMP TO RT 69	18340	**	18360	10	18300	07	20130	04	0094	
1	03.18	5A26011029	00.25	JCT RT 69	10100	**	10150	07	11050	04	10840	00	0348	
1	03.35	5A26011031	00.17	MAIN ST YORKVILLE	28790	**	28900	08	32000	05	25020	01	0095	
1	04.08	5A26011033	00.73	UTICA W CITY LN	21260	**	21310	09	30850	07	30300	04	0349	
1	05.34	5A26012000	01.26	SCHUYLER ST	20420	11	18140	07	24370	04	20120	99	0073	
1	05.65	5A26012013	00.31	RTS 5 8 12 END 5A	21970	**	22000	10	21320	07	25160	04	0076	
<b>Route NY5B County 065 ONEIDA Region 02</b>														
1	00.00		00.00	RT 5 KIRKLAND										
1	01.67	5B26011000	01.67	START 12B OLAP	1430	11	1390	08	1770	05	1470	02	0308	
1	01.76		00.09	END 12B OLAP	13240	**	13270	09	13390	06	15330	03	0042	
1	02.76	5B26011018	01.00	ENT / EXIT HARTFORD INSURANC	6820	11	6910	08	7340	05	7780	02	0318	
1	03.12	5B26011027	00.36	RT 5 END 5B	8290	11	8450	08	9070	05	8610	02	0151	
<b>Route NY5S County 065 ONEIDA Region 02</b>														
1	00.00		00.00	RT 5A UTICA & RTES 790I/5/8 & 12 ARE OVER										
1	00.56	5S26011000	00.56	GENESEEE ST REF RTE 921C	23770	11	20380	08	27190	03	24960	02	0351	
1	00.70	5S26011006	00.14	JOHN ST REF RTE 921P	20780	**	20850	08	22390	04	19370	99	0057	
1	01.05	5S26011007	00.35	BROAD ST	18960	11	19530	10	20050	07	18760	04	0037	
1	02.50	5S26011011	01.45	CULVER AVE IS OVER W/CONN	17720	**	17590	10	19520	07	19400	04	0038	
1	03.09	5S26011025	00.59	UTICA & HERKIMER CO LN	17220	**	17090	10	17550	07	17050	06	0039	
<b>Route NY5S County 043 HERKIMER Region 02</b>														
2	01.02	5S26011030	01.02	CR 37 DYKE RD	16820	**	16690	10	17550	07	17050	06	0080	

# New York State Department of Transportation

## Traffic Volume Report

County Order	End Mile Point	Count LOC Reference Marker	Section Length	Section End Description	LATEST COUNT		-----PREVIOUS COUNTS-----						Count Station Number	YR		
					EST AADT	YR	EST AADT	YR	EST AADT	YR	EST AADT	YR				
<b>Route NY5S County 043 HERKIMER</b>					<b>Region 02</b>											
2	06.28	5S23021011	05.26	CR 96 HIGBY ROAD	15960	**	15840	10	15920	07	14440	06	0025			
2	08.30	5S23021063	02.02	RMP TO W MAIN FR EB 5S	15610	11	15390	06	16530	05	15120	00	0114			
2	08.87	5S23021083	00.57	RMP TO W MAIN FR WB 5S	10400	**	10240	09	14570	05	10820	01	0120			
2	08.98	5S23021389	00.11	RAMP FROM WEST MAIN ST ENTERS ON RIGHT	12180	**	12090	10	12520	07	10350	06	0118			
2	09.71	5S23021390	00.73	RT 51 IS UNDER W/CONN	13850	**	13750	10	13970	07	13040	03	0115			
2	11.22	5S23021398	01.51	RT 28 OLAP STARTS	10750	**	10670	10	10300	07	11600	05	0117			
2	11.67	5S23021412	00.45	RT 28 OLAP ENDS	10220	**	10260	08	11640	07	13370	03	0107			
2	12.57	5S23021417	00.90	RT 922B SO WASHINGTON ST JCT ON LEFT	7960	**	7970	10	7900	07	7770	04	0024			
2	14.28	5S23021128	01.71	CR 212 FORT HERKIMER GRIFFIN RD	5220	**	5320	09	4390	06	4820	04	0002			
2	17.80	5S23021146	03.52	START RT 167 OLAP	4440	**	4440	10	4050	07	4420	04	0109			
2	17.85	5S23021181	00.05	END RT 167 OLAP	2880	**	2880	10	2500	05	2730	03	0016			
2	20.91	5S23021182	03.06	RT 169	1500	**	1500	09	1610	06	1370	03	0112			
2	25.51	5S23021213	04.60	MONTGOMERY CO LINE	2140	**	2140	09	1980	06	2010	04	0108			
<b>Route NY5S County 057 MONTGOMERY</b>					<b>Region 02</b>											
3	03.20	5S23021258	03.20	CR 66 SANDERS RD	1320	**	1320	09	1380	06	1390	03	0013			
3	06.66	5S25031033	03.46	FT PLAIN W LN	2070	**	2080	09	1910	06	1740	03	0024			
3	07.54	5S25031067	00.88	RT163 START 80 OLAP	1930	11	2760	08	2280	05	2230	02	0019			
3	07.56		00.02	END 80 OLAP FORT PLAIN	5610	**	5710	09	6000	06	5820	03	0158			
3	10.93	5S25031076	03.37	RT 10 CANAJOHARIE	3630	**	3690	09	3580	06	4310	03	0256			
3	11.18	5S25031109	00.25	ACC 90I	6830	**	6960	09	6320	05	6320	04	0042			
3	13.77	5S25031112	02.59	RT 162 IS OVER W/CONN AT SPRAKERS	3850	**	3860	09	3670	06	4970	03	0257			
3	22.91	5S25031138	09.14	RT 30A FULTONVILLE	1910	**	1920	09	1950	06	2160	05	0263			
3	24.95	5S25031230	02.04	ROUTE 920P JCT ON LEFT (RIVERSIDE DRIVE)	2160	**	2170	09	2190	06	2770	03	0195			
3	31.40	5S25031251	06.45	AMSTERDAM W CITY LN	3640	**	3640	09	3280	06	3440	03	0278			
3	31.48	5S25031313	00.08	ACC FLORIDA AVE	5050	**	5060	10	5080	07	5020	04	0009			
3	32.43	5S25032001	00.95	RT 30 IS UNDER W/ACCESS	5190	**	5200	10	4620	05	4430	02	0279			
3	33.06	5S25032010	00.63	AMSTERDAM E CITY LN	3940	**	3950	09	3860	06	4360	00	0282			
3	38.57	5S25032016	05.51	SCHENECTADY CO LN	2640	**	2640	10	2890	06	2970	03	0290			
<b>Route NY5S County 093 SCHENECTADY</b>					<b>Region 01</b>											
4	00.45	5S25033055	00.45	RT 160 PATTERSONVILLE	2360	11	3170	08	2850	07	2790	03	0283			
4	02.65	5S16041005	02.20	RT 103	4350	**	4330	09	4800	04	4720	01	0277			
4	05.58	5S16041027	02.93	ACC RTE 90I	6300	11	5200	08	5100	07	5610	04	0152			
4	05.86	5S16041056	00.28	RTE 890I WB OVER END RTE 5S	4940	**	4920	10	5370	06			0583			
<b>Route US6 County 071 ORANGE</b>					<b>Region 08</b>											
1	00.00		00.00	START RT 209 OLAP PENN ST LINE												
1	00.61	6 83011000	00.61	RTS 42 & 97	10630	**	10570	09	12090	04	10780	02	0012			
1	00.86	6 83011006	00.25	END 209 OLAP PT JERVIS	8220	11	11880	08	12620	05	12780	02	0013			
1	01.66	6 83011009	00.80	JERSEY AV	11410	**	11350	09	11990	06	13290	03	0021			
1	02.32	6 83011017	00.66	PORT JERVIS CITY LINE	18880	**	18670	07	18770	04	17540	01	0014			

# New York State Department of Transportation

## Traffic Volume Report

County Order	End Mile Point	Count LOC Reference Marker	Section Length	Section End Description	LATEST COUNT		-----PREVIOUS COUNTS-----						Count Station Number	YR
					EST AADT	YR	EST AADT	YR	EST AADT	YR	EST AADT	YR		
<b>Route US6 County 071 ORANGE Region 08</b>														
1	07.57	6 83011023	05.25	CR 1 PINE IS TPK	3100	**	3080	08	2880	05	2560	02	0015	
1	11.54	6 83012053	03.97	CR 22 S CENTERVILLE RD	3130	11	3410	08	2750	05	2690	02	0083	
1	14.25	6 83012093	02.71	RT 284 SLATE HILL	5730	11	6150	08	4800	06	4920	05	0016	
1	17.76	6 83012121	03.51	START RT 17M OLAP	9470	**	9470	09	10580	06	9090	02	0017	
1	18.14	6 83012156	00.38	ACC RT 84I	30260	11	32970	08	27150	99			0018	
1	19.45	6 83012159	01.31	CR 12 LOWER RD	21600	**	21600	09	21070	00	23310	98	0054	
1	22.92	6 83012173	03.47	START RT 17 OLAP GOSHEN	18960	**	18960	10	22760	07	17820	03	0019	
1	23.31	6 83012206	00.39	RTS 207 & 17A	64540	**	53780	97					0009	
1	23.89	17 83101128	00.58	END RT 17M OLAP GOSHEN	55250	**	47750	00	45800	97			0010	
1	27.38	17 83101137	03.49	RTS 94 & 17M CHESTER	61610	**	54590	02	47540	99			0011	
1	29.21	17 83101167	01.83	ACC RT 17M CHESTER	51530	**	43990	99					0004	
1	32.71	17 83101186	03.50	RT 208 MONROE	57020	11	57580	10	58830	09	56700	08	0002	CC
1	35.67	17 83101222	02.96	END OLAP RT 17	44220	**	41830	07					0025	
1	36.26	6 83012335	00.59	NY32 CONNECTOR	17940	11	16880	08	13570	98			0097	
1	39.31	6 83012341	03.05	RT 293 START LMP OLAP	26610	**	26470	09	27080	05	19500	00	0027	
1	43.04	6 83012372	03.73	START SEVEN LK PKY OLP RT 987E	24120	11	25110	07	25310	04	19000	01	0905	
1	43.37	6 83012405	00.33	START RT 987C PIP OLAP	6150	**	6090	09	6170	06	5900	03	0028	
1	43.57	987C83021012	00.20	END SEVEN LK PKY OLAP RT 987E	18620	11	16580	08	18870	05	15520	99	0072	
1	45.77	987C83021013	02.20	RT 9W END 987C PIP START RT 202 OLAPS	29670	**	29090	07	20480	04	15460	01	0029	
1	46.33	987C83021032	00.56	ROCKLAND CO LINE	18290	11	19160	09	17640	06	17400	05	0067	
<b>Route US6 County 087 ROCKLAND Region 08</b>														
2	00.25	6 83012436	00.25	WESTCHESTER CO LINE	18290	11	19160	09	17640	06	17400	05	0009	
<b>Route US6 County 119 WESTCHESTER Region 08</b>														
3	00.24	6 85021002	00.24	RT 9D	18290	11	17640	06	17400	05	19150	04	0501	
3	03.41	6 87031002	03.17	START RT 9 OLAP	13280	**	13200	09	13390	06	12710	03	0031	
3	03.53	6 87031038	00.12	PEEKSKILL N CITY LN BMP	26770	11	25780	08	23440	00	22630	97	0099	
3	04.14	6 87031039	00.61	END RT 9 OLAP - START RT 35 OLAP	39080	**	33360	99					0032	
3	04.99	6 87032007	00.85	END RTS 35 & 202 OLAPS	7010	**	6990	10	8230	06	8660	04	0033	
3	06.41	6 87032015	01.42	PEEKSKILL E CITY LN	12130	**	12100	10	19170	09	13770	06	0034	
3	06.67	6 87032029	00.26	RT 987H BEAR MOUNTAIN PKWY	26820	**	26670	09	19910	06	20590	03	0035	
3	08.98	6 87033003	02.31	MOHEGAN AVE	22590	**	22460	09	17330	06	18380	03	0123	
3	10.91	6 87033026	01.93	RT 132 SHRUB OAK	19560	**	19450	09	17210	06	21850	99	0036	
3	11.12	6 87033046	00.21	ACC TACONIC STATE PKWY 987G	30420	11	28970	08	29560	05	32680	02	0037	
3	11.50	6 87033048	00.38	LEE BLVD	27930	11	35610	08	36670	02	34570	99	0038	
3	11.98	6 87033052	00.48	HILL BLVD	18780	11	18320	08	19520	05	17920	02	0156	
3	12.96	6 87033056	00.98	RT 6N JEFFERSON VALLEY	20280	**	20160	09	20590	03	17760	00	0157	
3	14.61	6 87033066	01.65	PUTNAM CO LINE	18340	11	19560	07	20170	04	17970	01	0102	
<b>Route US6 County 079 PUTNAM Region 08</b>														
4	00.03	6 87033082	00.03	RT 118	18340	11	16840	07	20930	04	16020	01	0039	

# New York State Department of Transportation

## Traffic Volume Report

County Order	End Mile Point	Count LOC Reference Marker	Section Length	Section End Description	LATEST COUNT		-----PREVIOUS COUNTS-----						Count Station Number	YR
					EST AADT	YR	EST AADT	YR	EST AADT	YR	EST AADT	YR		
<b>Route US6 County 079 PUTNAM Region 08</b>														
4	02.47	6 84041001	02.44	RT 6N MAHOPAC	15270	11	16540	07	18210	04	16000	02	0040	
4	04.75	6 84041025	02.28	CR 32 LONG POND RD	14780	11	15440	08	17480	05	16260	02	0004	
4	07.76	6 84041047	03.01	RT 52 CARMEL	13050	**	12970	09	14060	03	12370	00	0041	
4	08.50	6 84041077	00.74	CR 35 CROTON FALLS RD	16610	**	16520	09	16970	06	18620	03	0042	
4	09.99	6 84041085	01.49	RT 312	14470	11	14760	07	16420	04	14640	01	0020	
4	11.33	6 84041100	01.34	CR 36 DREWVILLE RD	9380	11	8300	06	9690	03	8470	00	0047	
4	12.74	6 84041114	01.41	START RTS 22 & 202 OLAPS	10280	11	10890	07	12380	04	10790	02	0043	
4	13.36	6 84041127	00.62	CR 50	17180	**	16940	06	16110	03	13790	00	0197	
4	13.65	6 84041133	00.29	END RT 22 OLAP - ACC RTS 84I & 684I	16840	11	17780	08	16470	05	14670	02	0009	
4	14.60	6 84041136	00.95	RT 121	11930	**	11930	08	13260	05	11470	02	0045	
4	16.90	6 84041146	02.30	CONN STATE LINE	8030	**	8030	08	7960	05	7190	02	0046	
<b>Route NY6N County 119 WESTCHESTER Region 08</b>														
1	00.00		00.00	RT 6 JEFFERSON VALLEY										
1	00.76	6N87011000	00.76	PUTNAM CO LINE	9600	**	9600	09	11100	05	9760	02	0041	
<b>Route NY6N County 079 PUTNAM Region 08</b>														
2	01.94	6N87011007	01.94	CR 30 LAKE SECOR RD	8110	**	8110	09	8440	05	7790	02	0001	
2	04.38	6N84021020	02.44	RT 6 MAHOPAC END 6N	12020	11	11580	07	13660	04	12720	01	0003	
<b>Route NY7 County 007 BROOME Region 09</b>														
1	00.00		00.00	PA STATE LINE										
1	01.26	7 91011000	01.26	RT 7A CORBETTSVILLE	2420	**	2470	09	2710	06	3020	00	0082	
1	02.96	7 91011013	01.70	CR 20 TO KIRKWOOD	4570	**	4610	10	5300	07	5340	04	0002	
1	04.99	7 91011030	02.03	CR 161 POWERS RD	3420	**	3430	09	4060	06	4340	03	0376	
1	07.62	7 91011050	02.63	CR 177 ACC COLESVILLE RD RT 11	8690	11	9660	07	9830	04	9210	01	0364	
1	09.14	7 91011077	01.52	BINGHAMTON E CITY LN	6910	11	6640	10	7660	07	7220	06	0003	
1	10.56	7 91011091	01.42	TOMPKINS ST & CONKLIN AVE	12090	**	12130	07	12350	04	11330	01	0148	
1	11.11	7 91012015	00.55	RT 11 COURT ST	9120	**	9150	08	14020	02	14330	99	0004	
1	11.43	7 91012021	00.32	ROBINSON ST	9300	11	9630	08	11530	05	11090	02	0092	
1	11.57	7 91012024	00.14	RT 363 NORTH SHORE DRIVE	11880	11	13210	08	13320	05	13030	02	0093	
1	11.72	7 91012025	00.15	FREDERICK ST	35640	**	35250	10	37590	05	31570	99	0012	
1	11.97	7 91012026	00.25	ACC RT 81I	37920	**	37090	09	45200	05	34180	01	0011	
1	12.34	7 91012029	00.37	BEVIER ST	22100	**	21610	09	16810	06	18970	02	0006	
1	12.82	7 91012032	00.48	BINGHAMTON N CITY LN	17590	**	17210	09	18590	05	17680	99	0007	
1	13.92	7 91012036	01.10	CHENANGO ST OVER 1ST TIME	16340	11	15630	07	17290	05	15260	02	0005	
1	14.14	7 91013011	00.22	START 88I OVERLAP	10190	**	9970	09	9330	06	10090	03	0377	
1	15.90	7 91013013	01.76	RT 12A OVER EXIT 2 CHENANGO BR	28760	**	28010	09	27750	05	25860	02	0341	
1	18.16	88I91011258	02.26	RT 369 UNDER EXIT 3	25350	**	24690	09	26390	03	19410	00	0008	
1	21.36	7 91013054	03.20	END 88I OVERLAP EXIT 4	16130	**	15800	09	28070	03	13500	00	0378	
1	21.51	88I91011018	00.15	JCT CONNECTOR RD TO NY7B	2540	**	2560	09					0041	
1	21.59	88I91011019	00.08	RT 7B	2950	**	2970	09	2130	05	2840	00	0379	



# New York State Department of Transportation

## Traffic Volume Report

County Order	End Mile Point	Count LOC Reference Marker	Section Length	Section End Description	LATEST COUNT		-----PREVIOUS COUNTS-----						Count Station Number	YR
					EST AADT	YR	EST AADT	YR	EST AADT	YR	EST AADT	YR		
<b>Route NY7 County 007 BROOME Region 09</b>														
1	23.29	7 91013088	01.70	CR 221 TUNNEL RD	1950	**	1960	09	1680	06	1790	02	0040	
1	28.56	7 91013103	05.27	START 79 OLAP	2070	**	2080	09	1740	05	1600	02	0009	
1	29.81	7 91013156	01.25	END 79 OLAP	1980	**	1990	10	2310	07	2080	04	0010	
1	30.97	7 91013169	01.16	RT 235 NINEVEH	2530	**	2550	09	2370	06	2110	03	0028	
1	31.96	7 91013181	00.99	CHENANGO CO LINE	2690	**	2700	09	2540	06	2620	03	0013	
<b>Route NY7 County 017 CHENANGO Region 09</b>														
2	05.31	7 91013190	05.31	RT 41 AFTON	1400	**	1420	07	1440	04	1710	01	0011	
2	11.05	7 92021054	05.74	RT 206 BAINBRIDGE	2050	**	2070	08	2380	00	2370	99	0148	
2	11.97	7 92021112	00.92	CR 38 RD TO GUILFORD	5390	**	5460	07	5020	04	6080	01	0012	
2	15.22	7 92021120	03.25	OTSEGO CO LINE	4160	**	4190	09	4430	06	3870	03	0356	
<b>Route NY7 County 077 OTSEGO Region 09</b>														
3	00.14	7 92021151	00.14	RT 8	3220	11	4200	08	3860	05	4200	02	0051	
3	01.06	7 94031002	00.92	OLD RT 8 SIDNEY	5080	**	5130	08	4210	05	4670	99	0334	
3	05.04	7 94031011	03.98	ACC 88I UNADILLA EXIT 10 (991H)	3870	**	3880	10	3670	07	3880	04	0067	
3	06.31	7 94031051	01.27	RT 357 UNADILLA	4850	**	4880	09	5100	06	4370	03	0014	
3	10.93	7 94031064	04.62	CR 4 WELLS BR	2550	**	2560	09	1670	05	2110	02	0022	
3	14.14	7 94031107	03.21	ACC RT 88I	3560	**	3570	10	3010	07	3150	04	0068	
3	15.58	7 94031138	01.44	CR 7 OTEGO	3280	**	3290	10	3570	07	3480	04	0015	
3	19.73	7 94031151	04.15	CR 9	3340	**	3350	10	3650	07	3560	04	0021	
3	20.54	7 94031192	00.81	RT 205 ACC 88I	4200	**	4200	10	4380	07	4220	04	0008	
3	21.25	7 94031202	00.71	CR 8	7370	11	7610	08	7430	01	7440	97	0016	
3	21.51	7 94031211	00.26	START 23 OLAP	7250	11	7530	08	7080	02	7620	99	0017	
3	21.89	7 94031215	00.38	ONEONTA W CITY LN	9230	**	9250	09	9930	02	10520	99	0058	
3	23.41	7 94032001	01.52	MAIN ST	10770	**	10790	09	11590	06	11840	02	0059	
3	23.77	7 94032016	00.36	END 23 OVERLAP ( JAMES F LETTIS HGHY )	11050	**	11080	08	12200	03	10570	00	0060	
3	24.86	7 94032019	01.09	ONEONTA E CITY LN	9630	**	9640	09	9990	06	12870	03	0018	
3	26.26	7 94032029	01.40	ACC 88I EMMONS	8860	**	8880	08	9470	05	9110	02	0003	
3	28.82	7 94033015	02.56	OLD RT 28 COLLIERVILLE	4920	11	5170	07	5600	01	5890	98	0007	
3	29.82	7 94033040	01.00	CR 35	2590	11	3220	08	3540	05	3730	02	0009	
3	34.62	7 94033050	04.80	CR 42	1810	**	1820	10	1620	07	1780	04	0010	
3	38.86	7 94033099	04.24	EAST ST SCHENEVUS	1210	11	1960	08	2080	05	1780	02	0181	
3	43.56	7 94033142	04.70	CR 39 WORCHESTER	1620	**	1630	09	1380	06	1840	03	0020	
3	44.69	7 94033188	01.13	ACC RT 88I RT 992J EXIT 19	3350	**	3380	08	3190	05	2990	02	0076	
3	48.42	7 94033200	03.73	CR 38	1320	**	1330	09	1190	06	1590	03	0011	
3	51.10	7 94033237	02.68	SCHOHARIE CO LINE	930	**	940	07	1200	01			0004	
<b>Route NY7 County 095 SCHOHARIE Region 09</b>														
4	04.00	7 94033262	04.00	OLD RT 10 RICHMONDVILLE	1720	**	1730	09	1580	06	1970	05	0186	
4	04.92	7 95041041	00.92	START 10 OLAP (992K)	4310	**	4320	09	3100	06	4540	03	0034	
4	07.45	7 95041550	02.53	ACC 88I WARNERVILLE (992K)	5700	11	6560	08	8130	05	6030	99	0079	



# New York State Department of Transportation

## Traffic Volume Report

County Order	End Mile Point	Count LOC Reference Marker	Section Length	Section End Description	LATEST COUNT		-----PREVIOUS COUNTS-----						Count Station Number	YR
					EST AADT	YR	EST AADT	YR	EST AADT	YR	EST AADT	YR		
<b>Route NY7 County 095 SCHOHARIE Region 09</b>														
4	07.75	7 95041076	00.30	CR 1 TO MINERAL SPRINGS 2ND TURN	8760	**	8780	09	8820	05			0009	
4	09.42	7 95041079	01.67	START 145 END 10 OLAPS	8280	**	8290	09	7370	06	7840	03	0187	
4	10.20	7 95041095	00.78	CR 7 (LEFT FOR RTE 7)	13790	11	15350	07	16870	04	16500	01	0010	
4	10.86	7 95041103	00.66	ENTRANCE TO WALMART	13230	**	13250	09	13270	06	13710	03	0053	
4	12.79	7 95041109	01.93	END 145 OLAP	10200	**	10220	09	10330	06	11320	03	0022	
4	15.14	7 95041729	02.35	CR 8 & 52	4370	**	4380	09	3360	06	4440	03	0027	
4	17.59	7 95041153	02.45	START 30A OLAP	3470	**	3490	09	3090	06	3550	03	0023	
4	18.73	7 95041177	01.14	END 30A OLAP	4420	**	4400	09	4510	06	4260	02	0024	
4	20.78	7 95041888	02.05	RT 30	2020	**	2020	09	1820	04	1960	01	0025	
4	21.08	7 95041208	00.30	SCHENECTADY CO LN 1ST TM	1480	11	1710	08	1660	05			0026	
<b>Route NY7 County 093 SCHENECTADY Region 01</b>														
5	04.53	7 95041211	04.53	RT 395 QUAKER ST	1670	**	1660	09	1810	08	1630	05	0418	
5	07.88	7 16051046	03.35	RT 20 DUANESBURG	2950	**	2940	09	3510	05	3320	02	0236	
5	08.87	7 16051079	00.99	ACC RT 88I 1ST TIME	4740	11	5100	08	5840	05	5150	02	0036	
5	13.79	7 16051089	04.92	ACC RT 88I 2ND TIME	3190	**	3190	10	3710	06	3280	04	0038	
5	14.71	7 16051138	00.92	RT 337 JCT	15040	**	15000	09	16020	08	14800	02	0233	
5	16.26	7 16051147	01.55	RT 159	10330	11	11980	08	13240	05	10910	02	0029	
5	16.80	7 16051163	00.54	RT 158	14050	**	14010	09	12930	08	14360	05	0251	
5	17.61	7 16051168	00.81	RT 911H ALTAMONT AVE	18270	**	18250	10	17620	06	19150	03	0253	
5	19.08	7 16051177	01.47	RT 146	12990	11	13180	08	13230	06	10890	02	0254	
5	19.49	7 16051191	00.41	ALBANY CO LINE 1ST TM	13650	**	13560	06	13220	05	12120	99	0257	
<b>Route NY7 County 001 ALBANY Region 01</b>														
6	00.29	7 16051194	00.29	START 890I OLAP	12250	11	12190	08	12680	07	12110	98	0135	
6	00.47	7 11061002	00.18	SCHENECTADY CO LN 2ND TIME	43470	**	40580	06	41960	01	37200	99	0136	
<b>Route NY7 County 093 SCHENECTADY Region 01</b>														
7	00.74	7 11061004	00.74	ACC HIGHBRIDGE RD	39960	**	38850	09	41960	01	37200	99	0587	
7	01.39	7 16071009	00.65	END 890I OLAP (EXIT 7)	47000	**	42740	04	41090	01	35160	98	0586	
7	01.60	7 16071016	00.21	MERGE ONTO CROSSTOWN (RT 7)	35970	**	35170	09					0261	
7	02.06	7 16071017	00.46	ALBANY ST	46890	**	45860	09	46580	05	37530	00	0021	
7	02.23	7 16072004	00.17	ACC RT 5	31690	**	29690	05	24990	01	29480	98	0260	
7	03.43	7 16072006	01.20	RT 914T JCT BALLTOWN RD	27210	11	24210	08	28720	04	24330	02	0022	
7	03.66	7 16073003	00.23	RT 911G JCT ROSENDALE RD	18270	**	17870	09	23060	05	16580	02	0264	
7	07.35	7 16073005	03.69	ALBANY CO LINE 2ND TM	31040	**	30950	09	34110	04	25770	01	0268	
<b>Route NY7 County 001 ALBANY Region 01</b>														
8	00.66	7 16073041	00.66	ALBANY SHAKER RD	35390	11	32170	08	34170	05	32460	02	0275	
8	02.76	7 11081007	02.10	WADE RD	31010	11	43580	07	30450	02	38780	98	0276	
8	03.25	7 11081028	00.49	ACC RDS RT 87I NORTHBOUND-RT 2 JCT	36290	**	36230	10	53330	07	43760	04	0269	
8	03.86	8711082054	00.38	RT 87I NB OLAP ENDS	90480	**	84460	06	90020	05	79990	01	0164	

# New York State Department of Transportation

## Traffic Volume Report

County Order	End Mile Point	Count LOC Reference Marker	Section Length	Section End Description	LATEST COUNT		-----PREVIOUS COUNTS-----						Count Station Number	YR
					EST AADT	YR	EST AADT	YR	EST AADT	YR	EST AADT	YR		
<b>Route NY7 County 001 ALBANY Region 01</b>														
8	04.33	7 11081142	00.47	RT 9 ACCESS RDS	58470	**	54770	05	42700	02	41590	99	0240	
8	07.74	7 11081147	03.41	RT 787I OLAP STARTS	71740	**	67920	06	70680	05	67210	04	0159	
8	07.99	787111014109	00.25	RENSELAER CO LINE	57310	**	54220	07	48250	05	43040	97	0160	
<b>Route NY7 County 083 RENSSELAER Region 01</b>														
9	00.36	787111014110	00.36	END RT 787I OLAP 8TH ST TROY	49710	**	49010	10	55540	05	27400	01	0078	
9	00.46	7 14091005	00.10	RT 40 OAKLAND AVE	42030	**	41850	08	48490	04	37340	01	0079	
9	00.71	7 14091006	00.25	15TH ST	29110	**	28980	08	26650	04	29290	01	0080	
9	01.61	7 14091008	00.90	TROY E CITY LN	23390	**	23290	08	20620	06	24730	01	0047	
9	02.44	7 14091016	00.83	CR 134 - McChesney Ave	24110	11	21830	07					0166	
9	04.09	7 14092009	01.65	RT 142 BRUNSWICK CTR	15500	**	15440	08	14920	06	16510	05	0168	
9	05.12	7 14092025	01.03	RT 278 JCT	14800	**	14730	08	13750	06	14850	01	0169	
9	11.28	7 14092036	06.16	CR 115 RESERVOIR LAKE RD	9610	**	9560	10	7240	07	11290	04	0416	
9	13.02	7 14092097	01.74	CR 111 PITTSTOWN	7680	**	7640	10	8330	07	7940	04	0056	
9	21.36	7 14092115	08.34	START RT 22 OLAP	8250	**	8200	10	7740	06	7200	00	0572	
9	21.69	7 14092199	00.33	END RT 22 OLAP	11410	11	11470	08	10700	05	10250	03	0180	
9	24.91	7 14092202	03.22	915G - Bennington Bypass	8490	**	8400	09	8010	05	8730	04	0486	
9	25.81	7 14092234	00.90	VERMONT STATE LINE	3930	**	3890	09	4400	05			0488	
<b>Route NY7A County 007 BROOME Region 09</b>														
1	00.00		00.00	PA STATE LINE										
1	01.74	7A91011000	01.74	RT 7 END 7A	1840	**	1850	10	1880	06	2060	03	0083	
<b>Route NY7B County 007 BROOME Region 09</b>														
1	00.00		00.00	RT 369 VIL OF PORT CRANE RM 369 9101 1000										
1	03.71	369 91011004	03.71	RT 7 SANITARA SPRING	1000	**	1000	09	1070	06	1000	03	0907	
<b>Route NY8 County 025 DELAWARE Region 09</b>														
1	00.00		00.00	RT 17 DEPOSIT START 10 OLAP										
1	00.59	10 93011000	00.59	OLD RT 10 SPUR 1ST TIME	4190	11	4250	10	4270	09	4270	08	0070 CC	
1	02.14	10 93011760	01.55	END 10 OLAP	2330	**	2310	10	2580	07	2430	04	0071	
1	02.39	8 93011434	00.25	INTERSECTION OF OLD RT 8 & 10	2380	**	2310	08	2260	01	2070	97	0072	
1	03.59	8 93011001	01.20	CR 20	2440	**	2360	08	2050	05	1960	01	0012	
1	15.29	8 93011012	11.70	RT 206 MASONVILLE	1690	**	1640	08	1580	05	1230	98	0028	
1	18.36	8 93011129	03.07	CR 4 THORPE HILL RD	3080	**	3020	09	3620	04	3410	00	0114	
1	19.84	8 93011203	01.48	ACC RT 88I	3240	**	3130	08	3220	05	3140	01	0111	
1	20.96	8 93011218	01.12	RIVER ST SIDNEY	6880	**	6740	09	7730	06	8220	03	0122	
1	21.54	8 93011229	00.58	OTSEGO CO LN 1ST TIME	7130	**	7050	10	7950	07	7110	04	0333	
<b>Route NY8 County 077 OTSEGO Region 09</b>														
2	00.15	8 93011234	00.15	RT 7	6760	**	6610	09	7450	06	6890	03	0071	
2	00.39	8 94021002	00.24	CHENANGO CO LN 1ST TM	6870	**	6720	09	6260	06	7060	05	0050	
<b>Route NY8 County 017 CHENANGO Region 09</b>														

# New York State Department of Transportation

## Traffic Volume Report

County Order	End Mile Point	Count LOC Reference Marker	Section Length	Section End Description	LATEST COUNT		-----PREVIOUS COUNTS-----				Count Station Number	YR		
					EST AADT	YR	EST AADT	YR	EST AADT	YR			EST AADT	YR
<b>Route NY8 County 017 CHENANGO</b>					<b>Region 09</b>									
3	01.50	8 94021003	01.50	CR 35	6330	11	5600	08	6290	05	6290	99	0021	
3	08.03	8 92031015	06.53	RT 51 MT UPTON	3260	**	3190	09	3310	06	3550	03	0149	
3	10.54	8 92031081	02.51	CR 33 LEFT	2750	**	2660	08	2910	01	2900	98	0036	
3	16.01	8 92031106	05.47	RT 23 S NEW BERLIN	1700	**	1660	09	1900	06	1770	03	0014	
3	17.77	8 92031162	01.76	OTSEGO CO LINE 2ND TM	3230	**	3200	10	2960	07	2900	04	0164	
<b>Route NY8 County 077 OTSEGO</b>					<b>Region 09</b>									
4	00.07	8 92031178	00.07	CHENANGO CO LN 2ND TIME	2830	**	2800	10	2500	07	2810	04	0053	
<b>Route NY8 County 017 CHENANGO</b>					<b>Region 09</b>									
5	05.91	8 92051000	05.91	START 80 OLAP	3590	**	3550	10	2530	07	3320	04	0184	
5	07.18	8 92051060	01.27	END 80 OLAP FIVE COR	4470	11	3460	08	4080	05	3800	02	0031	
5	14.71	8 92051073	07.53	MADISON CO LINE	1860	11	1830	07	1800	04	1820	01	0032	
<b>Route NY8 County 053 MADISON</b>					<b>Region 02</b>									
6	05.14	8 92051147	05.14	CR 96 LEONARDSVILLE	1890	11	1600	08	1720	07	2130	03	0235	
6	09.54	8 24061052	04.40	ONEIDA CO LINE	2980	11	2910	08	2910	05	2940	02	0234	
<b>Route NY8 County 065 ONEIDA</b>					<b>Region 02</b>									
7	00.58	8 24061095	00.58	RT 20 BRIDGEWATER	3710	**	3710	10	3600	07	3990	04	0331	
7	04.48	8 26071006	03.90	CR 1 BABCOCK HILL RD	4010	11	4420	08	4500	05	4620	02	0043	
7	05.54	8 26071045	01.06	CR 7 CASSVILLE SUMMIT RD	4420	11	4550	08	3850	06	4000	05	0440	
7	06.86	8 26071256	01.32	TOWN OF PARIS VILLAGE OF CLAYVILLE	4870	**	4800	09	5880	06	5180	03	0044	
7	08.59	8 26071069	01.73	ONEIDA ST LEFT MAIN ST RT	6440	**	6340	09	6010	06	5480	03	0045	
7	09.17	8 26071087	00.58	HOLMAN CITY RD	5850	**	5810	10	6460	05	6630	02	0333	
7	10.03	8 26071092	00.86	CR 9 SAUQUOIT	7980	11	7980	08	7780	05	7340	02	0019	
7	11.30	8 26071101	01.27	ELM ST CHADWICKS	11440	**	11190	08	10570	05	10290	02	0026	
7	13.64	8 26071114	02.34	KELLOGG RD IS UNDER	11870	**	11700	09	13310	06	10880	02	0046	
7	15.28	8 26071137	01.64	GENESEE ST IS UNDER	21950	**	21630	09	23000	07	20160	01	0191	
7	15.66	8 26075002	00.38	STRT RAMP ACC TO NY5/12 EB OLP	25120	**	24390	07	22030	03	19160	00	0353	
7	15.87	8 26076003	00.21	START RTS 5 & 12 OLAPS									0066	
7	16.63	8 26076004	00.76	FRENCH ROAD (UNDER)	44070	**	41580	03	36520	00	37710	99	0003	
7	17.60	5 26104009	00.97	BURRSTONE RD IS OVER	30950	**	30050	07	32110	99			0004	
7	18.91	5 26104019	01.31	COURT ST CROSSES AT GRADE	36690	11	36260	10	36060	09	35220	08	0120	CC
7	19.16	5 26104032	00.25	RT 5A & 5S ARE UNDER START RT 790I OLAP	30120	**	29460	08	32410	05	29910	04	0056	
7	19.62	5 26104034	00.46	RT 5S RAMPS	27850	**	26350	07	26710	05	25950	03	0500	
7	20.03	790I26011005	00.41	RAMPS TO 790I & 49 ON RIGHT	57810	**	56210	09	46560	05	43990	02	0501	
7	20.41	790I26011009	00.38	RT 90I IS UNDER END RT 790I & 5 OLAP 12 OLAP CONT	23870	**	23530	10	22620	07	21910	03	0502	
7	20.68	790I26011012	00.27	SERVICE RD EXIT ON RIGHT	20660	**	20060	07	17730	02	18160	97	0096	
7	21.02	8 26076051	00.34	SERVICE RD EXIT ON RIGHT	19420	**	19130	09	18130	05	16120	00	0097	
7	21.14	8 26076054	00.12	CITY OF UTICA & TOWN OF DEERFIELD	17120	**	16990	10	16930	07	17650	04	0054	
7	22.18	8 26076055	01.04	ACC GLASS FACTORY RD	13040	11	13330	10	13280	09	12820	08	0098	CC

# New York State Department of Transportation

## Traffic Volume Report

County Order	End Mile Point	Count LOC Reference Marker	Section Length	Section End Description	LATEST COUNT		-----PREVIOUS COUNTS-----						Count Station Number	YR
					EST AADT	YR	EST AADT	YR	EST AADT	YR	EST AADT	YR		
<b>Route NY8 County 065 ONEIDA Region 02</b>														
7	22.64	12 26043406	00.46	RAMP FROM TRENTON AVE	12380	**	12020	07	14290	04	11120	00	0481	
7	25.15	12 26043410	02.51	END 12 OLAP	13870	**	13870	10	15100	07	14990	04	0052	
7	27.29	8 26073240	02.14	CR 92 WALKER RD	3280	**	3290	10	3760	06	3530	03	0086	
7	31.90	8 26073263	04.61	START 28 OLAP	3490	11	2670	08	3160	05	3600	02	0011	
7	32.66	8 26073104	00.76	HERKIMER CO LN (MIDDLE OF BRIDGE)	4670	**	4680	09	4210	06	4800	03	0365	
<b>Route NY8 County 043 HERKIMER Region 02</b>														
8	00.74	8 23081001	00.74	END 28 OLAP POLAND	4980	**	4990	09	5590	06	5760	03	0017	
8	02.42	8 23081008	01.68	CR 77 COLDBROOK	3300	**	3310	09	3160	02	3130	99	0078	
8	14.43	8 23081025	12.01	RT 365 WILMURT	1050	**	1050	09	1120	06	1050	02	0062	
8	21.28	8 23081147	06.85	HAMILTON CO LINE	1100	**	1100	09	930	08	900	05	0009	
<b>Route NY8 County 041 HAMILTON Region 02</b>														
9	15.55	8 23081216	15.55	RT 10	980	**	980	10	790	07	870	04	0050	
9	26.42	8 22091156	10.87	SPECULATOR W LN	2090	**	2090	10	2070	09	1920	07	0057	
9	27.80	8 22091264	01.38	START 30 OLAP	2880	**	2890	10	3380	09	3320	06	0049	
9	30.89	8 22091278	03.09	SPECULATOR E LN	2300	11	2370	10	2340	09	2240	08	0058	CC
9	37.50	8 22091309	06.61	END 30 OLAP	1610	11	1460	08	1490	04	1790	01	0048	
9	43.42	8 22091376	05.92	WARREN CO LINE	890	11	770	09	680	08	750	06	0001	
<b>Route NY8 County 113 WARREN Region 01</b>														
10	13.64	8 22091435	13.64	CR 29 SODOM	790	**	790	09	730	04	550	98	0010	
10	17.49	8 17101137	03.85	RT 28 JCT WEVERTOWN	2270	**	2280	09	1400	03	1790	00	0439	
10	23.18	8 17101175	05.69	START RT 9 OLAP	1310	**	1320	09	1500	04	1780	01	0522	
10	27.00	8 17101233	03.82	END RT 9 OLAP	1920	**	1920	09	1730	05	2160	03	0523	
10	28.48	8 17101271	01.48	ACC RT 87I @ EXIT 25	5090	**	5110	09	3730	05	4710	03	0450	
10	38.06	8 17101286	09.58	TOWN OF HORICON AND TOWN OF HAGUE	800	**	800	10	1350	07	1110	03	0033	
10	46.79	8 17101381	08.73	RT 9N JCT HAGUE END RT 8	1100	**	1080	06	550	03	640	00	0595	
<b>Route US9 County 061 NEW YORK Region 11</b>														
1	00.00		00.00	NJ LINE G WASHINGTON BR RT 1 & 95I OLAP										
1	00.84	95IX4M12000	00.84	END 95I & 1 OLAP ACC BROADWAY 178TH ST	279940	**	280720	10	285620	09	289330	08	0001	
1	02.16		01.32	DYCKMAN ST	24100	**	24100	10	24220	09	22570	05	0005	
1	03.20		01.04	BRONX CO LN	31360	11	29790	09	30410	08	33420	06	0006	
<b>Route US9 County 005 BRONX Region 11</b>														
2	00.80		00.80	VAN CORTLAND SOUTH	15160	**	15160	09	13140	05	11500	02	0010	
2	01.78		00.98	START 9A OLAP H.H. PKY	15990	11	16730	08	17910	07	19020	04	0011	
2	02.58		00.80	WESTCHESTER CO LN	12550	11	12920	10	13520	09	13480	08	0012	CC
<b>Route US9 County 119 WESTCHESTER Region 08</b>														
3	00.64	9 87031000	00.64	MC CLEAN AVE	13550	**	13470	09	13310	05	11900	99	0048	
3	02.07	9 87031007	01.43	END 9A OLAP	7460	11	18820	05	14880	99			0142	
3	04.89	9 87031021	02.82	YONKERS N CITY LN	6670	11	11220	08	11660	05	9190	02	0049	

# New York State Department of Transportation

## Traffic Volume Report

County Order	End Mile Point	Count LOC Reference Marker	Section Length	Section End Description	LATEST COUNT		-----PREVIOUS COUNTS-----						Count Station Number	YR
					EST AADT	YR	EST AADT	YR	EST AADT	YR	EST AADT	YR		
<b>Route US9 County 119 WESTCHESTER Region 08</b>														
3	06.08	9 87031048	01.19	FARRAGUT PKY	6340	**	6310	09	7350	03	6120	00	0091	
3	07.87	9 87032012	01.79	ASHFORD AVE DOBBS FRRY	9470	**	9420	09	9950	06	11860	03	0097	
3	11.29	9 87032030	03.42	RT 119 TARRYTOWN	11090	11	17660	08	18670	05	17060	02	0050	
3	11.92	9 87032064	00.63	BENEDICT AVE	26410	**	26260	09	23100	06	24480	03	0051	
3	12.90	9 87032070	00.98	RT 448	15870	**	15780	09	17260	06	18250	03	0052	
3	14.60	9 87032080	01.70	RT 117 N TARRYTOWN	14790	11	15780	08	14880	00			0150	
3	18.33	9 87032098	03.73	RT 133 OSSINING	15890	**	15810	09	15310	06	19410	03	0095	
3	19.98	9 87032135	01.65	START 9A OLAP	17100	**	17010	09	16530	06	19230	03	0053	
3	20.63	9 87032151	00.65	END RT 9A OLAP CROTON POINT	56310	**	49890	02	48330	01	47110	00	0027	
3	24.10	9 87032159	03.47	ACC 9A MONTROSE	47980	11	47440	10	46510	09	50100	08	0021	CC
3	27.13	9 87032194	03.03	RT 9A WELCHER AVE	30660	11	31150	08	35300	05	34150	02	0042	
3	28.58	9 87033002	01.45	RT 35 START 6 202 OLAPS	33800	11	31870	08	31030	99			0056	
3	29.19	9 87033014	00.61	RT 987H BEAR MT PKWY PEEKSKILL N LN	39080	**	33360	99					0032	
3	29.31	6 87032000	00.12	END 6 202 OLAPS	26770	11	25780	08	23440	00	22630	97	0099	
3	31.16	9 87034002	01.85	MANITOU RD	13010	11	17520	07	16470	04	15030	01	0057	
3	31.50	9 87034020	00.34	PUTNAM CO LINE	15200	**	15110	09	16790	06	15950	02	0058	
<b>Route US9 County 079 PUTNAM Region 08</b>														
4	01.68	9 87034023	01.68	RT 403	16490	**	16310	07	16500	03	14930	00	0059	
4	04.01	9 84041017	02.33	CR 11 TRAVIS COR RD	11580	11	11800	08	12660	05	11860	02	0060	
4	08.16	9 84041041	04.15	RT 301 MC KEELS COR	11570	11	11840	08	11880	03	10590	00	0061	
4	10.08	9 84041082	01.92	CR 10 N HIGHLANDS RD	13410	11	14550	08	14420	05	12060	99	0028	
4	12.32	9 84041101	02.24	DUTCHESS CO LINE	15490	11	16350	08	17390	05	15740	02	0014	
<b>Route US9 County 027 DUTCHESS Region 08</b>														
5	02.36	9 84041123	02.36	VAN WYCK LAKE RD	18200	**	18050	08	16800	06	18600	05	0071	
5	02.56	9 82051024	00.20	ACC RT 84I	22240	**	21690	02	19390	99			0003	
5	03.48	9 82051026	00.92	RT 52 FISHKILL	42990	**	42750	09	39140	02	31680	99	0064	
5	06.60	9 82051036	03.12	CR 28 OLD HOPEWELL RD	32820	**	32550	08	31120	02	31180	99	0065	
5	07.27	9 82051067	00.67	CR 93 MYERS CORS RD	35960	11	37780	09	39050	08	39330	02	0047	
5	07.91	9 82051073	00.64	CR 104 NEW HACKNSCK RD	44890	**	44640	09	40910	02	42410	99	0043	
5	09.30	9 82051080	01.39	RT 9D	45670	**	45420	09	38070	02	35870	99	0066	
5	12.25	9 82051094	02.95	RT 113 SPACKENKILL RD	44850	**	43750	02	43300	99			0067	
5	13.39	9 82051124	01.14	BEECHWOOD AVE	63830	**	63300	08	49010	00	48090	97	0019	
5	14.44	9 82051135	01.05	ACADEMY ST	53890	**	53590	09	46050	00	44460	97	0069	
5	15.59	9 82052005	01.15	RTS 44&55	44880	**	39770	02	40150	99			0070	
5	16.50	9 82052017	00.91	POUGHKEEPSIE N CTY L DELAFLD	34660	**	33240	08	29300	02	30380	99	0016	
5	16.96	9 82052025	00.46	RT 9G	39650	**	39320	08	34190	06	31960	02	0020	
5	19.74	9 82053005	02.78	CR 40A ST ANDREWS RD	22960	**	22460	03	22280	00	17950	97	0046	
5	21.95	9 82053033	02.21	CR 41 E MARKET ST	20160	**	20050	09	21530	06	21870	03	0038	
5	25.90	9 82053055	03.95	CR 37 N CROSS RD	10860	**	10750	09	13740	06	11030	01	0012	

# New York State Department of Transportation

## Traffic Volume Report

County Order	End Mile Point	Count LOC Reference Marker	Section Length	Section End Description	LATEST COUNT		-----PREVIOUS COUNTS-----						Count Station Number	YR
					EST AADT	YR	EST AADT	YR	EST AADT	YR	EST AADT	YR		
<b>Route US9 County 027 DUTCHESS Region 08</b>														
5	31.96	9 82053094	06.06	RT 308 RHINEBECK	8570	11	14400	08	9470	02	9430	99	0037	
5	34.31	9 82053155	02.35	RT 9G	11630	11	10910	08	11870	05	11890	02	0077	
5	37.26	9 82053178	02.95	RT 199 RED HOOK	10000	11	9950	08	12450	03	11000	02	0075	
5	42.09	9 82053208	04.83	COLUMBIA CO LN	8850	11	7460	08	8000	05	8440	02	0812	
<b>Route US9 County 021 COLUMBIA Region 08</b>														
6	09.90	9 82053256	09.90	RT 9H & 82 START 23 OLAP	3240	**	3190	08	3800	05	3140	02	0184	
6	12.58	9 81061100	02.68	END 23 OLAP BUCKLY COR	5070	**	5030	08	5360	05	4900	02	0078	
6	15.53	9 81061127	02.95	RT 9G START 23B OLAP	7810	**	7810	09	8270	05	7550	02	0079	
6	16.04	9 81062006	00.51	END 23B OLAP	8190	11	8010	08	11010	05	9750	02	0081	
6	17.35	9 81062011	01.31	LIVINGSTON PKY	15820	**	15820	10	15190	09	15500	05	0082	
6	18.93	9 81063012	01.58	CR 57 STOTTVILLE	9350	**	9350	09	9630	05	9090	02	0083	
6	22.16	9 81063028	03.23	RT 9J	5760	**	5760	10	5860	09	6250	05	0084	
6	26.00	9 81063060	03.84	CR 87 SUNNYSIDE	3820	11	3950	07	4550	04	4210	01	0085	
6	28.93	9 81063099	02.93	RT 9H VALATIE	5520	**	5510	09	7680	05	6430	01	0086	
6	29.61	9 81063128	00.68	RT 203 CONN VALATIE	6560	**	6580	10	6840	05	6050	01	0087	
6	30.72	9 81063135	01.11	RT 9H	11160	**	11190	10	9750	05	9230	02	0161	
6	34.12	9 81063146	03.40	RENSSELAER CO LN	12630	**	12510	09	13270	05	14100	00	0162	
<b>Route US9 County 083 RENSSELAER Region 01</b>														
7	01.19	9 81063180	01.19	JCT RT 90I	18130	**	17940	09	14250	02	12900	99	0109	
7	05.54	9 14071012	04.35	START RT 20 OLAP	6390	**	6400	10	7530	07	8360	05	0413	
7	05.91	9 14071056	00.37	JCT RT 150	21600	**	21370	09	17250	05	16580	02	0106	
7	06.42	9 14071060	00.51	ACC RT 90I	20210	**	20090	07	19450	03	21530	00	0412	
7	07.77	9 14071065	01.35	RT 912F MILLER RD	17740	**	17690	09	12380	00	12820	97	0057	
7	08.75	9 14071078	00.98	CR 58 HAYES RD	14800	11	14170	08	14250	06	15460	04	0022	
7	09.60	9 14071088	00.85	RT 4 E GREENBUSH	15050	**	15030	10	16870	06	16180	01	0077	
7	11.55	9 14071097	01.95	CR 59 HAMPTON MANOR	27610	**	27530	09					0101	
7	12.32	9 14071116	00.77	RENSSELAER S CITY LN	16760	**	16740	10	18340	98			0097	
7	12.39	9 14071123	00.07	ROUTE 9J JUNCTION	27380	**	27300	09	18130	00			0038	
7	12.97	9 14072002	00.58	BROADWAY JCT	25310	**	25200	08	24610	99			0061	
7	13.22	9 14072007	00.25	END RT 20 EB OLAP	22570	**	22530	10	24520	06	22360	97	0063	
7	13.65	9 14072009	00.43	ALBANY CO LN	35170	**	34980	07	35800	02	32420	98	0064	
<b>Route US9 County 001 ALBANY Region 01</b>														
8	00.06	9 14072012	00.06	END RT 20 OLAP	36550	**	34980	07	35800	02	32420	98	0138	
8	00.38	9 11081002	00.32	ACC RT 787I NBOUND	17220	**	14880	97					0006	
8	01.19	9 11081004	00.81	BROADWAY	23310	**	21160	02					0075	
8	01.26		00.07	RT 32	7480	**	7410	09	9250	00	8240	97	0076	
8	01.89	9 11081013	00.63	RT 9W	7240	**	7070	06	7060	04	7150	01	0077	
8	02.00	9 11081019	00.11	HENRY JOHNSON BLVD	9220	**	9150	06	8670	04	8840	01	0087	
8	02.62	9 11081020	00.62	CONN TO 90I (NB & SB)	19680	11	25350	05	19870	02	18820	99	0101	

# New York State Department of Transportation

## Traffic Volume Report

County Order	End Mile Point	Count LOC Reference Marker	Section Length	Section End Description	LATEST COUNT		-----PREVIOUS COUNTS-----						Count Station Number	YR
					EST AADT	YR	EST AADT	YR	EST AADT	YR	EST AADT	YR		
<b>Route US9 County 001 ALBANY</b>					<b>Region</b>	<b>01</b>								
8	03.37	9 11081026	00.75	RT 377 OVER	4020	11	4200	06	4160	05	4240	99	0141	
8	04.88	9 11081033	01.51	CRUMITIE RD	14560	11	15140	08	15800	04	14820	01	0142	
8	05.42	9 11082011	00.54	RT 378	16100	11	15140	08	16840	05	16400	02	0086	
8	06.68	9 11082017	01.26	MAXWELL RD	17310	11	18810	07	20240	04	18350	01	0199	
8	07.73	9 11082029	01.05	RT 155	20900	11	20850	10	21080	09	20730	08	0137	CC
8	08.52	9 11082040	00.79	RT 2 OVER LATHAM	21410	11	21950	06	28730	04	23330	01	0554	
8	09.24	9 11082047	00.72	ACC RT 7 EAST BOUND	26350	**	26030	02	24580	99			0195	
8	09.55	9 11082055	00.31	JCT RT 9R ACC 7W & 87I	30320	**	30160	07	37210	05	31830	02	0193	
8	11.11	9 11082058	01.56	JCT RT 9R NORTH	21680	11	18620	02	25890	99			0192	
8	13.95	9 11082074	02.84	SARATOGA CO LN	14750	**	14690	08	18590	05	19710	01	0604	
<b>Route US9 County 091 SARATOGA</b>					<b>Region</b>	<b>01</b>								
9	01.06	9 11082101	01.06	RT 236 JCT	17790	11	19170	08	19190	05	16550	02	0298	
9	01.26	9 15091011	00.20	GROOMS RD-GUIDEBOARD RD	16840	**	16820	10	15060	07	15240	04	0285	
9	02.34	9 15091013	01.08	SITTERLY RD	25490	**	25250	04	22090	01	17340	97	0055	
9	03.50	9 15091023	01.16	RT 146 JCT CLIFTON PK	17460	**	17220	01	18400	98			0054	
9	06.62	9 15091035	03.12	RT 911T JCT USHERS RD	12040	11	11330	10	12870	07	14830	03	0305	
9	09.15	9 15091067	02.53	RT 911U JCT GEORGE ST	7420	11	7590	08	7210	07	8150	05	0307	
9	09.84	9 15091092	00.69	START RT 67 OLAP	7350	11	10450	05	8970	02	10400	99	0308	
9	11.42	9 15091099	01.58	END RT 67 OLAP MALTA	11970	11	11850	10	11270	09	11300	08	0032	CC
9	12.90	9 15091115	01.48	RT 9P SOUTH JCT	12040	**	11970	07	10990	03	9500	00	0372	
9	15.02	9 15091130	02.12	ACC RT 87I EXIT 13	15610	11	17120	06	13050	05	9370	02	0007	
9	15.53	9 15091151	00.51	SARATOGA S CITY LN	19700	11	18370	06	21310	04	14670	01	0423	
9	17.41	9 15091156	01.88	CRESCENT AVE	16080	**	16020	08	19860	05	14440	01	0050	
9	18.59	9 15091175	01.18	START RT 50 OLAP	19220	**	19160	09	18780	05	16360	02	0349	
9	18.89	9 15092007	00.30	RT 9P NORTH JCT	11850	**	11830	10	16290	09	16260	05	0348	
9	18.92		00.03	START RT 29 OLAP	8570	**	8550	10	12430	02	13900	99	0017	
9	19.14	9 15092010	00.22	RT 9N JCT END RT 29 OLAP	12830	**	12760	07	14710	05	15250	00	0346	
9	20.12	9 15092012	00.98	END RT 50 OLAP	18800	11	18370	07	19790	04	17810	01	0344	
9	22.31	9 15092023	02.19	CR 34	13690	**	13500	08	12040	05	11290	02	0014	
9	26.36	9 15093017	04.05	ACC RT 87I BALLARD RD	6650	**	6500	06	5820	05	7540	03	0037	
9	31.17	9 15093059	04.81	ACC RT 87I UNDER EXIT 17	6330	**	6190	06	6440	04	4970	01	0581	
9	32.61	9 15093107	01.44	RT 197 JCT	18490	11	18350	08	19650	05	17990	04	0366	
9	35.85	9 15093122	03.24	START 32 OLAP	12500	**	12480	10	12520	08	14440	07	0369	
9	36.53	9 15093154	00.68	CR 28	18610	**	18590	10	19790	08	20720	05	0370	
9	37.05	9 15093161	00.52	WARREN CO LN	20080	**	20050	10	18280	09	19850	05	0371	
<b>Route US9 County 113 WARREN</b>					<b>Region</b>	<b>01</b>								
10	00.30	9 15093166	00.30	RT 9L JCT END RT 32 OLAP	14470	11	14910	08	21400	04	13880	00	0050	
10	02.39	9 17101001	02.09	JCT RT 254	13530	11	14590	08	14640	05	13870	02	0456	
10	05.44	9 17102005	03.05	ST RT 149 OLAP CONN TO RT 87I NB	11630	**	11600	09	16790	02	13910	01	0013	



# New York State Department of Transportation

## Traffic Volume Report

County Order	End Mile Point	Count LOC Reference Marker	Section Length	Section End Description	LATEST COUNT		-----PREVIOUS COUNTS-----						Count Station Number	YR
					EST AADT	YR	EST AADT	YR	EST AADT	YR	EST AADT	YR		
<b>Route US9 County 113 WARREN Region 01</b>														
10	05.94	9 17102035	00.50	END RT 149 OLAP	14330	11	12640	06	14590	05	12720	02	0433	
10	08.55	9 17102040	02.61	START RT 9N OLAP	7160	**	7130	10	8390	06	8100	02	0590	
10	08.88	9 17102066	00.33	JCT RT 9L	13570	11	11130	02	19380	99			0465	
10	10.43	9 17102069	01.55	END RT 9N OLAP LAKE GEORGE	8160	11	10070	07	9670	04	8580	02	0467	
10	10.66	9 17102085	00.23	ACC RT 87I & REF RT 912Q	5110	11	4600	04	8930	98			0018	
10	14.96	9 17102087	04.30	ACC RT 87I CR 10	2390	**	2390	10	3040	06	3720	03	0446	
10	15.74	9 17102130	00.78	JCT RT 418 WARRENSBURG	12090	**	12110	10	13800	07	13360	02	0006	
10	16.19	9 17102138	00.45	CR 9	11250	**	11340	06	12540	03	12070	00	0007	
10	19.16	9 17102143	02.97	JCT RT 28	5820	**	5830	10	4700	07	5740	04	0518	
10	27.78	9 17102174	08.62	START RT 8 OLAP	1710	**	1700	09	2480	05	1180	03	0519	
10	31.60	9 17102261	03.82	END RT 8 OLAP	1920	**	1920	09	1730	05	2160	03	0523	
10	36.33	9 17102299	04.73	ACC RT 87I EXIT 26S	860	**	870	06	790	03	750	00	0440	
10	37.16	9 17102344	00.83	ACC RTE 87I EXIT 26N	2520	11	3230	07	3110	03	3610	00	0017	
10	40.43	9 17102352	03.27	ESSEX CO LINE	1440	**	1430	07	2380	04	2000	01	0471	
<b>Route US9 County 031 ESSEX Region 01</b>														
11	00.60	9 17102387	00.60	ACC RT 87I EXIT 27 SCHROON LAKE	1280	**	1260	06	1410	04	1360	02	0004	
11	07.54	9 12111006	06.94	RT 74 JCT	2750	11	2920	06	2980	04	3630	01	0443	
11	13.77	9 12111076	06.23	RT 910K BLUE RIDGE RD	570	**	570	09	650	03	740	00	0531	
11	16.24	9 12111137	02.47	CR 4	650	11	550	08	570	05	700	02	0453	
11	23.44	9 12111162	07.20	ACC 87I EXIT 30 UNDERWOOD	260	11	280	06	260	03	260	00	0001	
11	25.58	9 12111235	02.14	RT 73 JCT	3180	**	3210	06	2920	05	2570	01	0446	
11	35.54	9 12111256	09.96	START RT 9N OLAP	680	11	420	06	470	04	360	98	0567	
11	36.00	9 12111357	00.46	END RT 9N OLAP	2400	**	2410	08	5610	03	3080	01	0456	
11	40.46	9 12111362	04.46	CR 10 LEWIS	2640	**	2600	06	2600	04	3090	03	0539	
11	53.33	9 12111407	12.87	START RT 22 OLAP	630	**	620	08	820	04	1070	01	0540	
11	57.83	9 12111536	04.50	CLINTON CO LN 1ST TM	1770	**	1750	06	1300	04	1850	01	0458	
<b>Route US9 County 019 CLINTON Region 07</b>														
12	00.07	9 12111580	00.07	RT 9N END 22 OLAP	1560	11	1940	08	2020	05	2460	99	0028	
12	01.51	9 71121001	01.44	ESSEX CL AUSABLE RIVER UNDER	2350	**	2350	09	2590	06	2760	03	0029	
<b>Route US9 County 031 ESSEX Region 01</b>														
13	00.18	9 71121015	00.18	RT 373 AUSABLE CHASM	1810	**	1810	10	2500	07	1960	04	0005	
13	01.16	9 12131002	00.98	CLINTON CO LINE 2ND TM	2260	**	2270	09	2380	98	2060	97	0006	
<b>Route US9 County 019 CLINTON Region 07</b>														
14	02.77	9 12131011	02.77	RT 442 BEAR SWAMP RD	2890	**	2890	10	2460	07	2460	04	0025	
14	06.47	9 71141028	03.70	S JUNCTION RD	3480	**	3480	10	3130	07	3410	03	0045	
14	09.64	9 71141065	03.17	PLATTSBURGH S CITY LINE	3520	11	3790	10	3700	09	3560	08	0221 CC	
14	10.67	9 71141096	01.03	S PERU ST	12990	**	12860	08	9210	02	8420	99	0037	
14	11.34	9 71142011	00.67	BROAD ST	14400	**	14300	09	9030	06	8170	03	0047	



# New York State Department of Transportation

## Traffic Volume Report

County Order	End Mile Point	Count LOC Reference Marker	Section Length	Section End Description	LATEST COUNT		-----PREVIOUS COUNTS-----						Count Station Number	YR
					EST AADT	YR	EST AADT	YR	EST AADT	YR	EST AADT	YR		
<b>Route US9 County 019 CLINTON Region 07</b>														
14	11.46	9 71142017	00.12	BRIDGE ST	5860	11	6960	08	6090	05	5800	99	0009	
14	11.58	9 71142019	00.12	BRIDGE ST & CITY HL PL	8740	**	8650	08	7000	07	6950	05	0032	
14	11.71		00.13	JCT 3 & MILLER ST	10730	**	10700	10	6710	07	16830	98	0048	
14	12.23		00.52	MILLER & MARGARET STS	5480	11	6760	08	6000	04	6560	01	0061	
14	12.40	9 71142027	00.17	BOYNTON AVE	5480	11	5800	10	5480	08	5510	05	0038	
14	13.13	9 71142028	00.73	PLATTSBURGH N CITY LN	10210	**	10140	09	11060	06	10490	03	0088	
14	13.77	9 71142035	00.64	RT 314	9660	**	9600	09	8670	04	9120	01	0015	
14	14.30	9 71143006	00.53	SHOPPING PLAZA 2ND ENT	5590	**	5530	08	4240	05	5720	02	0089	
14	17.98	9 71143012	03.68	RT 456	3230	11	3290	08	3660	04	3200	02	0087	
14	25.41	9 71143049	07.43	OLD RT 348 CHAZY	2990	**	2990	09	3340	06	3340	03	0090	
14	26.01	9 71143124	00.60	RT 191 ACC 871	3390	**	3390	10	4490	07	4180	04	0092	
14	28.69	9 71143130	02.68	RT 9B	3230	**	3230	09	3760	05	3800	04	0093	
14	31.89	9 71143155	03.20	RT 11	2060	**	2050	09	2050	06	1510	03	0094	
14	32.46	9 71143188	00.57	ELM ST CHAMPLAIN	1960	**	1960	09	2620	06	2710	03	0095	
14	33.11	9 71143193	00.65	SERVICE RD TO 87I SB	2110	**	2110	10	2320	07	2870	04	0059	
14	33.62	9 71143200	00.51	END RT 9 STATE SPUR 971B	500	11	3060	04	2000	97			0096	
<b>Route NY9A County 061 NEW YORK Region 11</b>														
1	00.00		00.00	RT 478I START RT 9A										
1	02.43		02.43	10TH AVE	59160	11	65600	07	58030	06	64780	05	0076	CC
1	02.83		00.40	W 22ND ST	83690	**	83670	09	71990	03	71250	01	0007	
1	03.32		00.49	W 30TH ST	78010	**	78000	10	75350	09	70350	03	1002	
1	04.66		01.34	W 57TH ST	72990	**	72980	09					0017	
1	05.29	9AX4M11064	00.63	72ND ST EXIT 9 START 907V OLAP HENRY HUDSON PKWY	103950	**	102670	09					0020	
1	05.64	907VX4M11070	00.35	79TH ST EXIT	124870	11	113320	07	125160	04	123190	03	0008	
1	06.58	907VX4M11073	00.94	95TH ST EXIT	127620	11	119960	07	125620	04	114360	01	0009	
1	07.76	907VX4M11083	01.18	125TH ST EXIT	134160	**	133330	10	129210	05	126590	02	0010	
1	09.51	907VX4M11095	01.75	158TH ST EXIT 13	134470	**	132810	09	132710	04	125230	02	0911	
1	10.21	907VX4M11113	00.70	RT 95I GEORGE WASHINGTON BRIDGE EXIT 14	132790	**	131150	09	131230	05	89560	02	0011	
1	12.07	907VX4M11120	01.86	DYCKMAN ST	93650	11	79860	07	83480	04	82960	02	0012	
1	13.04	907VX4M11139	00.97	BRONX COUNTY LINE	61280	11	63390	10	62100	09	62600	08	0013	
<b>Route NY9A County 005 BRONX Region 11</b>														
2	01.89	907VX1M22000	01.89	RIVERDALE AVE	61280	11	63390	10	62100	09	62600	08	0014	
2	02.30	907VX1M21018	00.41	END 907V H.H. PKY OLAP START RT 9 OLAP	79740	11	65350	07	77920	04	75910	01	0016	
2	03.10		00.80	WESTCHESTER CO LN	12550	11	12920	10	13520	09	13480	08	0012	CC
<b>Route NY9A County 119 WESTCHESTER Region 08</b>														
3	00.64	9 87031000	00.64	MC CLEAN AVE	13550	**	13470	09	13310	05	11900	99	0048	
3	02.07	9 87031007	01.43	END RT 9 OLAP	7460	11	18820	05	14880	99			0142	
3	03.89	9A87031001	01.82	983B & OLD NEPPERAN AVE	5170	11	13000	06	13770	03			0617	

# New York State Department of Transportation

## Traffic Volume Report

County Order	End Mile Point	Count LOC Reference Marker	Section Length	Section End Description	LATEST COUNT		-----PREVIOUS COUNTS-----						Count Station Number	YR
					EST AADT	YR	EST AADT	YR	EST AADT	YR	EST AADT	YR		
<b>Route NY9A County 119 WESTCHESTER Region 08</b>														
3	04.05	9A87031019	00.16	ACC SAWMILL RIVER PKWY/TUCHAHOE RD	23940	**	23810	09	22570	06	21130	00	0618	
3	05.85	9A87031020	01.80	YONKERS NORTH CITY LINE	10890	**	10890	08	10130	05	9490	02	0619	
3	08.03	9A87031038	02.18	ACC RT 87I ARDSLEY	6720	11	7230	08	8340	05	7770	02	0620	
3	09.44	9A87032022	01.41	RT 100B WOODLANDS	11770	**	11770	09	13130	06	13410	03	0621	
3	11.99	9A87032037	02.55	RT 119 ELMSFORD	5600	**	5600	10	6830	07	7620	04	0622	
3	12.27	9A87032061	00.28	ACC RT 287I ELMSFORD	16210	**	16210	06	24930	03	17080	00	0014	
3	13.40	9A87032064	01.13	ACC RT 100C	20220	**	20220	06	21090	02			0623	
3	14.80	9A87032076	01.40	ACC SMRP NB	18460	**	18460	06	22330	03	19150	00	0125	
3	15.88	9A87032090	01.08	RT 141	18770	11	20010	08	20380	05	18170	02	0015	
3	16.08		00.20	START RT 100 OLAP	29270	**	29280	05	18310	02	16920	99	0070	
3	17.21	9A87032102	01.13	ACC RT 117	36580	**	36280	08	36700	05	32580	02	0090	
3	18.07	9A87032114	00.86	TN MT PLEASANT/VL BRIARCLF MNR	24550	11	35590	05	30950	02	31280	99	0158	
3	19.19	9A87032123	01.12	END RT 100 OLAP SAWMILL RD	47770	11	47180	08	42390	02	40710	99	0385	
3	20.71	9A87032134	01.52	ACC RT 133 OSSINING	39750	11	40390	08	37130	02	33830	99	0088	
3	22.06	9A87032149	01.35	RT 134	34030	11	35710	07	39870	03	31580	00	0624	
3	23.57	9A87032162	01.51	START RT 9 OLAP	71250	**	70850	09	38660	04	30960	00	0626	
3	24.22	9A87032177	00.65	END RT 9 OLAP CROTON POINT	56310	**	49890	02	48330	01	47110	00	0027	
3	24.91	9A87032183	00.69	NY 129	7790	11	7520	08	8300	02	8450	99	0024	
3	26.15	9A87032190	01.24	OLD POST RD	4760	11	5660	08	5660	05	5720	99	0143	
3	27.85	9A87032202	01.70	ACC 9 MONTROSE	4620	11	5260	08	5110	05	5900	02	0149	
3	30.95	9A87032219	03.10	PEEKSKILL SOUTH CITY LINE	12200	**	12200	09	13100	06	11580	03	0055	
3	31.11	9A87032250	00.16	RT 9 END RT 9A	12030	**	12030	09	12310	06	12970	03	0044	
<b>Route NY9B County 019 CLINTON Region 07</b>														
1	00.00		00.00	RT 9										
1	01.73	9B71011000	01.73	CR 22 MASON RD	2130	**	2130	09	2440	06	2450	03	0502	
1	05.97	9B71011019	04.24	RT 11 END 9B	1530	11	2010	08	2190	04	2390	01	0505	
<b>Route NY9D County 119 WESTCHESTER Region 08</b>														
1	00.00		00.00	RTS 6 202										
1	00.26	9D87011000	00.26	PUTNAM CO LINE	3890	**	3890	10	4090	07	4670	04	0627	
<b>Route NY9D County 079 PUTNAM Region 08</b>														
2	04.28	9D87011002	04.28	RT 403 GARRISON	6890	11	4290	07	4780	04	4100	01	0628	
2	07.66	9D84021043	03.38	SPUR TO RT 301	8000	11	7980	07	9270	04	8010	01	0629	
2	08.38	9D84021077	00.72	RT 301 COLD SPRING	6370	11	6430	08	7570	05	6710	01	0630	
2	10.40	9D84021084	02.02	DUTCHESS CO LINE	5050	**	5020	07	4280	04	4850	01	0631	
<b>Route NY9D County 027 DUTCHESS Region 08</b>														
3	03.09	9D84021104	03.09	BEACON S CITY LINE	4660	**	4660	10	4950	07	5410	04	0632	
3	04.56	9D82031031	01.47	NY52 TELLER AVE	5080	**	5080	10	6270	07	6510	04	0306	
3	05.69	9D82032015	01.13	MAIN ST	5810	**	5810	09	5920	05	5780	02	0633	

# New York State Department of Transportation

## Traffic Volume Report

County Order	End Mile Point	Count LOC Reference Marker	Section Length	Section End Description	LATEST COUNT		-----PREVIOUS COUNTS-----						Count Station Number	YR
					EST AADT	YR	EST AADT	YR	EST AADT	YR	EST AADT	YR		
<b>Route NY9D County 027 DUTCHESS Region 08</b>														
3	06.47	9D82032025	00.78	ACC RTS 84I & 52	21740	**	21740	09	18560	05	17730	02	0021	
3	11.72	9D82033002	05.25	CR 28 OLD HOPEWELL RD	17590	**	17490	09	19550	06	19420	03	0635	
3	12.27	9D82033054	00.55	CR93 MIDDLEBUSH RD	16890	**	16800	09					0042	
3	13.10	9D82033060	00.83	E MAIN ST	13310	11	13470	08	13940	05	14450	02	0044	
3	14.55	9D82033069	01.45	RT 9 END RT 9D	13230	**	13200	10	13540	07	15150	04	0636	
<b>Route NY9G County 027 DUTCHESS Region 08</b>														
1	00.00		00.00	RT 9 POUGHKEEPSIE										
1	00.33	9G82011000	00.33	POUGHKEEPSIE NCL CLARK ST	7750	11	8510	07	10340	04	9040	01	0022	
1	00.75	9G82011003	00.42	PARKER AVE JCT	10520	**	10520	10	9570	07	10600	05	0017	
1	01.63	9G82012004	00.88	POUGHKEEPSIE NCL	5870	11	6240	07	8790	04	5980	01	0637	
1	01.97	9G82012012	00.34	PENDALL RD	9000	**	9000	09	8450	06	7070	98	0045	
1	03.05	9G82013004	01.08	COTTAGE RD	10200	**	10200	09	11520	06	10700	02	0039	
1	04.54	9G82013015	01.49	CR 40A ST ANDREWS RD	10950	**	10950	09	11600	06	12230	03	0085	
1	06.89	9G82013029	02.35	CR 41 E MARKET ST	12340	**	12340	09	15880	06	16990	03	0638	
1	09.76	9G82013053	02.87	SOUTH CROSS RD	9280	11	9180	08	11150	05	9460	02	0072	
1	12.12	9G82013082	02.36	CR 14 HOLLOW RD	6820	11	6690	08	6810	05	6700	02	0073	
1	18.04	9G82013105	05.92	RT 308	7310	**	7350	09	8030	06	7690	03	0640	
1	19.45	9G82013165	01.41	RT 9	10280	**	10360	08	11050	05	9960	02	0078	
1	20.75	9G82013179	01.30	START RT 199 OLAP	8280	11	12070	08	9610	05	7250	02	0013	
1	22.70	9G82013193	01.95	END RT 199 OLAP	11810	11	10600	08	10700	03	9470	00	0641	
1	23.71	9G82013212	01.01	KELLEY RD	13400	11	8610	08	9030	05	10550	02	0644	
1	26.81	9G82013222	03.10	CR 78 TIVOLI	6750	**	6790	09	6860	03	8090	00	0642	
1	28.15	9G82013252	01.34	COLUMBIA CO LINE	4610	11	4860	08	5260	05	4780	03	0643	
<b>Route NY9G County 021 COLUMBIA Region 08</b>														
2	04.14	9G82013265	04.14	CR 54 GERMANTOWN	4530	**	4540	10	3920	09	4830	05	0644	
2	11.10	9G81021042	06.96	START RT 23 OLAP	3990	11	5800	07	5950	04	4630	01	0015	
2	11.39	9G81021111	00.29	END RT 23 START RT 23B OLAPS	14340	**	14300	10	13100	02	13940	99	0011	
2	14.25	23B81011000	02.86	COLUMBIA ST	7230	**	7230	08	7050	02	7230	99	0158	
2	14.84	23B81012009	00.59	RT 9 END RT 23B OLAP	3230	11	3740	07	4660	04	4670	98	0645	
<b>Route NY9H County 021 COLUMBIA Region 08</b>														
1	00.00		00.00	RTS 9 & 82 START RT 23 OLAP										
1	03.89	9H81011000	03.89	RT 23B END RT 23 OLAP	5060	**	5020	08	4910	05	4350	02	0219	
1	07.40	9H81011039	03.51	RT 66	5170	11	4710	08	5300	05	5550	02	0646	
1	17.37	9H81011074	09.97	ACC RT 9 VALATIE	6550	**	6480	09	6590	02	8340	98	0648	
1	18.70	9H81011175	01.33	RT 9 END RT 9H	9850	**	9750	09	16110	05	8320	99	0073	
<b>Route NY9J County 021 COLUMBIA Region 08</b>														
1	00.00		00.00	RT 9										
1	05.01	9J81011000	05.01	CR 26A STUYVESANT	1160	**	1160	09	1270	05	1360	02	0649	

# New York State Department of Transportation

## Traffic Volume Report

County Order	End Mile Point	Count LOC Reference Marker	Section Length	Section End Description	LATEST COUNT		-----PREVIOUS COUNTS-----						Count Station Number	YR
					EST AADT	YR	EST AADT	YR	EST AADT	YR	EST AADT	YR		
<b>Route NY9J County 021 COLUMBIA Region 08</b>					710	**	710	10	860	07	990	04	0159	
1	10.49	9J81011051	05.48	RENSELAER CO LINE	710	**	710	10	860	07	990	04	0159	
<b>Route NY9J County 083 RENSELAER Region 01</b>					860	**	860	09	1030	02	1000	98	0025	
2	00.99	9J81011105	00.99	CR 2 SCHODACK LANDING	860	**	860	09	1030	02	1000	98	0025	
2	04.72	9J14021010	03.73	RT 150 JCT	1320	**	1320	10	3330	06	1620	03	0018	
2	04.93	9J14021048	00.21	CR 6 SEAMAN AVE	2900	**	2890	10	3670	06	3440	02	0065	
2	08.58	9J14021050	03.65	CR 58 HAYS RD	3550	**	3550	10	4540	06	4510	05	0015	
2	11.86	9J14021089	03.28	RENS CO CTY OF RENS	4230	**	4220	10	4500	06	4540	05	0004	
<b>Route NY9L County 113 WARREN Region 01</b>					8490	**	8450	10	12440	06	9800	00	0457	
1	00.00		00.00	JCT RT 9 & RT 32	8490	**	8450	10	12440	06	9800	00	0457	
1	01.17	9 17101003	01.17	GLENS FALLS N CITY LN	3920	**	3910	10	4140	06	4140	00	0022	
1	01.58	9L17011001	00.41	JCT RT 254	6450	**	6430	10	5510	06	4060	03	0459	
1	06.73	9L17011005	05.15	JCT RT 149	1640	11	1630	08	1670	03	1920	00	0516	
1	13.89	9L17011055	07.16	CR 7 BAY RD	3850	11	1910	06	2200	02	2900	99	0023	
1	17.70	9L17011126	03.81	CR 6 & CR 59	2350	**	2340	10	2330	06	2140	04	0466	
1	18.58	9L17011164	00.88	JCT RTS 9 & 9N END RT 9L	2350	**	2340	10	2330	06	2140	04	0466	
<b>Route NY9N County 091 SARATOGA Region 01</b>					16370	**	16220	09	15920	05	13280	99	0021	
1	00.00		00.00	RT 9 JCT CITY OF SARATOGA SPRINGS	16370	**	16220	09	15920	05	13280	99	0021	
1	01.03	9N15011000	01.03	WEST AVE CR 11	12600	11	13320	06	13450	03	12320	02	0039	
1	02.43	9N15012003	01.40	SARATOGA W CITY LN	9270	11	8610	06	8970	03	7780	00	0330	
1	03.15	9N15012016	00.72	DANIELS RD	7100	**	7110	10	7180	07	8180	06	0342	
1	05.24	9N15012024	02.09	CR 36 GREENFIELD CTR	6080	**	6120	07	6950	04	6460	00	0362	
1	07.85	9N15012045	02.61	CR 25 N GREENFIELD	4020	**	4020	10	5200	07	5300	04	0364	
1	12.64	9N15012073	04.79	CR 10 CORINTH	4300	**	4300	10	4320	06	5460	03	0040	
1	14.34	9N15012120	01.70	RIVER ST CORINTH	5310	**	5310	10	3900	07	4320	02	0365	
1	18.40	9N15012138	04.06	WARREN CO LN	5310	**	5310	10	3900	07	4320	02	0365	
<b>Route NY9N County 113 WARREN Region 01</b>					3130	11	3630	06	4500	03	4070	00	0434	
2	11.09	9N15012179	11.09	RT 87I EXIT 21 IS OVER	7600	**	7570	10	7600	07	9370	03	0003	
2	11.29	9N17021112	00.20	START RT 9 OLAP	13570	11	11130	02	19380	99			0465	
2	11.62	9N17021114	00.33	JCT RT 9L	8160	11	10070	07	9670	04	8580	02	0467	
2	13.17	9 17102068	01.55	END RT 9 OLAP LAKE GEORGE	3360	**	3330	09	5120	05	3060	98	0445	
2	13.54	9 17102084	00.37	RT 912Q ACC TO RT 87I	4740	**	4740	10	4850	06	6860	03	0024	
2	16.89	9N17021134	03.35	CR 35 DIAMOND POINT RD	3650	**	3650	10	3800	04	4000	01	0034	
2	20.94	9N17021168	04.05	CR 48	3810	**	3810	10	5870	07	4240	04	0437	
2	22.70	9N17021208	01.76	CR 18	3260	**	3260	10	2940	07	3030	03	0070	
2	24.38	9N17021226	01.68	CR 11A BOLTING LANDING	780	**	780	10	1380	07	930	04	0032	
2	30.21	9N17021242	05.83	PADANARUM RD	740	**	740	10	1330	07	1240	03	0596	
2	41.32	9N17021300	11.11	JCT RT 8 HAGUE	1500	**	1500	10	2300	07	1940	04	0524	
2	45.58	9N17021412	04.26	ESSEX CO LINE	1500	**	1500	10	2300	07	1940	04	0524	

# New York State Department of Transportation

## Traffic Volume Report

County Order	End Mile Point	Count LOC Reference Marker	Section Length	Section End Description	LATEST COUNT		-----PREVIOUS COUNTS-----						Count Station Number	YR
					EST AADT	YR	EST AADT	YR	EST AADT	YR	EST AADT	YR		
<b>Route NY9N County 031 ESSEX Region 01</b>														
3	04.75	9N17021454	04.75	MONTCALM ST	3810	11	3470	07	4070	04	4590	01	0007	
3	05.35	9N12031045	00.60	RT 74 START RT 22 OLAP	7860	**	7910	07	8090	03	8540	00	0525	
3	13.15	9N12031051	07.80	CR 2 CROWN POINT	3900	11	4010	10	4070	09	4030	08	0449	CC
3	16.66	9N12031129	03.51	RT 910L SPUR TO CHAMPLAIN BR	3040	11	3500	06	3660	03	3860	00	0530	
3	19.39	9N12031165	02.73	VILLAGE OF PORT HENRY	3830	11	3840	08	4260	02	4000	99	0451	
3	30.83	9N12031192	11.44	END 22 OLAP WESTPORT	3230	**	3240	10	2400	07	2290	03	0536	
3	34.92	9N12031307	04.09	ACC RT 87I EXIT 31	3070	**	3080	10	2830	06	2950	04	0447	
3	39.21	9N12031349	04.29	START 9 OLAP	2260	**	2270	06	2070	04	2230	01	0466	
3	39.67	9N12031392	00.46	END 9 OLAP	2400	**	2410	08	5610	03	3080	01	0456	
3	49.76	9N12031397	10.09	START RT 73 OLAP KEENE	1840	**	1850	09	1320	05	1440	02	0492	
3	51.61	9N12031498	01.85	END RT 73 OLAP KEENE	4800	11	4340	06	4460	04	4800	01	0551	
3	61.23	9N12031516	09.62	RT 86 JAY	1200	**	1190	10	1980	06	1430	04	0546	
3	67.69	9N12031614	06.46	CLINTON CO LINE	2280	**	2280	10	2890	06	3010	04	0544	
<b>Route NY9N County 019 CLINTON Region 07</b>														
4	05.10	9N12031678	05.10	CR 39 CLINTONVILLE RD	2660	11	2780	07	2810	04	2960	01	0418	
4	10.39	9N71041051	05.29	ACC RT 87I	2370	11	2390	08	2960	05	2850	97	0200	
4	11.55	9N71041105	01.16	START 22 OLAP	3200	**	3200	09	3620	06	4240	03	0419	
4	11.82	9N71041116	00.27	RT 9 END 22 OLAP END 9N	1830	**	1830	10	2200	07	1710	04	0003	
<b>Route NY9P County 091 SARATOGA Region 01</b>														
1	00.00		00.00	RT 9 JCT										
1	01.90	9P15011000	01.90	CR 108	3450	**	3410	06	3040	03	2620	00	0041	
1	04.10	9P15011020	02.20	RT 423 JCT	5790	**	5730	07	4350	04	6060	01	0332	
1	06.55	9P15011042	02.45	CR 71 CEDAR BLUFF RD	2700	11	2460	07	1790	04	2300	01	0350	
1	08.15	9P15011067	01.60	SARATOGA E CITY LN	4800	**	4740	06	3560	04	4820	01	0042	
1	09.38	9P15011083	01.23	CR 65 MEADOWBROOK RD	10510	**	10280	06	7450	04	6520	02	0029	
1	10.15	9P15011096	00.77	RT 87I EXIT 14 UNDER	8920	**	8790	08	8220	05	8140	02	0558	
1	11.18	9P15011104	01.03	EAST AVE	12750	**	12630	09	12500	04			0347	
1	12.13	9P15012000	00.95	RT 9 JCT END RT 9P	12120	**	12060	10	9360	07	10390	06	0022	
<b>Route NY9R County 001 ALBANY Region 01</b>														
1	00.00		00.00	RT 9 JCT SOUTH										
1	01.54	9R11011000	01.54	RT 470 JCT	11850	**	11640	07	12650	04	11350	01	0155	
1	02.47	9R11011016	00.93	MANOR AVE	6480	11	6480	08	6100	02	6200	99	0156	
1	03.22	9R11011025	00.75	RT 9 JCT NORTH END RT 9R	5620	11	5770	07	5460	05	4780	02	0157	
<b>Route US9W County 087 ROCKLAND Region 08</b>														
1	00.00		00.00	NEW JERSEY STATE LINE										
1	02.63	9W85011000	02.63	RT 340 SPUR IRVINGTON	7430	**	7390	09	9850	06	8150	04	0650	
1	05.99	9W85011026	03.36	ACC RT 87I	14080	**	14040	10	14000	07	14620	04	0651	
1	07.11	9W85011059	01.12	RT 59 NYACK	5940	11	5770	08	6860	05	6470	04	0652	

# New York State Department of Transportation

## Traffic Volume Report

County Order	End Mile Point	Count LOC Reference Marker	Section Length	Section End Description	LATEST COUNT		-----PREVIOUS COUNTS-----						Count Station Number	YR
					EST AADT	YR	EST AADT	YR	EST AADT	YR	EST AADT	YR		
<b>Route US9W County 087 ROCKLAND</b>					<b>Region 08</b>									
1	11.11	9W85011071	04.00	LAKE RD CR 80	9270	11	9220	07	10680	04	9940	02	0006	
1	12.81	9W85011111	01.70	RT 303	7550	11	8430	08	8010	05	8360	02	0653	
1	13.42	9W85011128	00.61	RT 304 HAVERSTRAW	17000	11	18620	08	17330	05	17990	02	0004	
1	16.27	9W85011134	02.85	START 202 OLAP HVRSTRW	18250	**	18150	09	20730	06	21280	03	0825	
1	18.45	9W85011162	02.18	MAIN ST CR 108	13200	**	13130	09	17240	06	18060	03	0498	
1	21.02	9W85011184	02.57	MOTT FARM RD CR 118A	9290	11	10850	06	9710	03	9680	00	0499	
1	26.54	9W85011210	05.52	ORANGE CO LINE RT 202 OLAP CONTINUES	4780	**	4760	09	6330	06	4410	03	0001	
<b>Route US9W County 071 ORANGE</b>					<b>Region 08</b>									
2	00.13	9W85011265	00.13	RT 6 END 202 OLAP	4800	**	4760	09	6330	06	5420	03	0500	
2	02.82	9W83021002	02.69	RT 218 FT MONTGOMERY	18410	**	18410	09	23660	04	16230	01	0654	
2	04.77	9W83021030	01.95	START 218 OLAP	10440	**	10440	10	12750	07	12080	04	0005	
2	05.53	9W83021049	00.76	END 218 OLAP	16830	11	16890	10	16750	09	16310	08	0567	CC
2	11.08	9W83021057	05.55	CR 9 ANGOLA RD	26120	**	26120	09	20430	06	15700	03	0095	
2	11.52	9W83021112	00.44	ACC CR 107 ORRS MILL	16770	11	16450	08	18120	05	14200	02	0655	
2	12.12	9W83021117	00.60	ACC WILLOW AVE	11520	**	11520	09	12040	06	13730	00	0656	
2	12.97	9W83021122	00.85	RT 218 CORNWALL	13820	**	13820	07	15470	04	14870	01	0657	
2	14.79	9W83021131	01.82	UNION AVE	24650	11	21270	10	23760	07	25210	04	0658	
2	15.76	9W83021150	00.97	RT 94	9210	11	14170	07	10190	04	9660	00	0659	
2	16.68	9W83021160	00.92	RT 17K START 32 OLAP	10340	11	10540	07	11520	04	10700	01	0660	
2	17.89	9W83022007	01.21	NEWBURGH N CITY LN	12170	**	12030	07	13460	04	11610	01	0239	
2	17.98	9W83023000	00.09	ACC RTS 84I 52	36060	11	28080	06	30260	01			0037	
2	18.04	9W83023001	00.06	END RT 32 OLAP	39790	**	39560	09	35470	03	32750	00	0039	
2	20.25	9W83023002	02.21	MIDDLEHOPE	18810	11	23020	08	21840	05	21430	02	0662	
2	23.23	9W83023024	02.98	ULSTER CO LINE	18090	**	17980	09	18460	06	17440	00	0124	
<b>Route US9W County 111 ULSTER</b>					<b>Region 08</b>									
3	05.31	9W83023054	05.31	MILTON TURNPIKE	16430	11	17940	07	19970	04	15740	02	0036	
3	07.90	9W86031054	02.59	CHAPEL HILL RD	15880	11	15120	08	16980	05	13970	99	0040	
3	08.70	9W86031080	00.80	START RTS 44 & 55 OLAPS	24580	**	24580	10	26960	07	22990	04	0001	
3	09.26	9W86031088	00.56	END RTS 44 & 55 OLAPS	28050	**	27970	10	26960	07	32110	04	0276	
3	11.14	9W86031094	01.88	RT 299	25840	11	23800	08	26740	05	23720	99	0111	
3	19.37	9W86031113	08.23	CR 24 NORTH JCT	10370	**	10330	09	10400	06	11960	05	0018	
3	23.21	9W86031195	03.84	OLD RT 9W (984D)	12960	11	11610	08	12520	06	13620	05	0002	
3	24.35	9W86031233	01.14	DELAWARE AVE	15050	11	15200	08	17640	03	15060	00	0031	
3	25.60	9W86032007	01.25	START RT 32 OLAP	15790	**	15700	09	15220	06	17280	03	0032	
3	25.88	9W86033001	00.28	END RT 32 OLAP	13520	**	13450	09	13440	06	13540	02	0034	
3	27.37	9W86034000	01.49	ALBANY AVE EXTENSION	12100	11	12290	08	12660	07	14080	04	0035	
3	27.44	9W86035015	00.07	BOICES LN	24490	**	24430	10	32620	07	27360	03	0021	
3	28.27	9W86035016	00.83	ACC RTS 199 209	23030	**	22960	10	34050	07	24790	04	0666	
3	28.65	9W86035024	00.38	GRANT AVE	39200	11							0057	

# New York State Department of Transportation

## Traffic Volume Report

County Order	End Mile Point	Count LOC Reference Marker	Section Length	Section End Description	LATEST COUNT		-----PREVIOUS COUNTS-----						Count Station Number	YR
					EST AADT	YR	EST AADT	YR	EST AADT	YR	EST AADT	YR		
<b>Route US9W County 111 ULSTER</b>					<b>Region 08</b>									
3	29.37	9W86035028	00.72	LEGG'S MILL RD CR 41	16480	**	16480	08	21330	03	18250	00	0022	
3	32.81	9W86035035	03.44	CR 32 GLASCO TPK	13020	11	11370	08	13900	05	11880	99	0667	
3	33.93	9W86035069	01.12	START 32 OLAP	10990	11	10050	08	11440	05	10320	99	0668	
3	36.15	9W86035080	02.22	END 32 OLAP SAUGERTIES	14190	11	14070	08	16010	05	14080	99	0109	
3	38.17	9W86035103	02.02	CR 89 MALDEN TURNPIKE	3950	**	3950	10	4190	07	3810	04	0037	
3	40.54	9W86035123	02.37	GREENE CO LN	2780	**	2780	09	3100	06	2640	01	0038	
<b>Route US9W County 039 GREENE</b>					<b>Region 01</b>									
4	06.02	9W86035146	06.02	RT 23A JCT LEFT CATSKILL	2430	**	2430	10	2830	07	3270	04	0030	
4	06.57	9W13041061	00.55	RT 385 CATSKILL	14000	**	13810	08	15490	06	12450	99	0015	
4	07.82	9W13041066	01.25	RT 23 OVER	11630	**	11580	10	12020	07	12860	04	0036	
4	12.08	9W13041079	04.26	CR 28 W ATHENS	6050	**	6060	10	6750	07	6910	02	0034	
4	17.23	9W13041122	05.15	RTS 81 385	6640	11	6780	10	6550	09	6450	08	0056	CC
4	19.42	9W13041174	02.19	ACC 87I AT EXIT 21B	10610	**	10560	10	11960	07	13200	05	0055	
4	21.71	9W13041195	02.29	RT 144	4780	**	4750	10	6330	07	6070	04	0033	
4	24.23	9W13041219	02.52	ALBANY CO LINE	5200	**	5170	10	8330	06	6880	04	0035	
<b>Route US9W County 001 ALBANY</b>					<b>Region 01</b>									
5	00.49	9W13041243	00.49	RT 143	6780	**	6770	10	9620	07	8450	05	0037	
5	06.20	9W11051005	05.71	RT 396 BECKERS COR	8930	**	8870	06	9120	05	8580	02	0507	
5	10.18	9W11051063	03.98	RT 910A BETHLEHM CTR	11720	**	11660	07	11190	05	11960	02	0003	
5	11.37	9W11051104	01.19	START RT 32 OLAP	20240	11	21520	08	16530	03	14990	00	0004	
5	11.76	9W11051114	00.39	END RT 32 OLAP	30210	**	30130	09	31750	05	27570	02	0063	
5	12.56	9W11051119	00.80	ACC RT 787I NB	28570	**	28490	09	37040	04	33410	03	0066	
5	12.89	9W11052005	00.33	ACC RTS 912S & 787I SB	28040	11	22550	08	22860	05	19650	01	0194	
5	13.20	9W11052008	00.31	SOUTHERN BLVD	11780	11	15350	07	13310	03	12450	00	0126	
5	13.42	9W11052011	00.22	START RT 443 OLAP	4630	**	4620	10	4610	06	4070	98	0007	
5	13.49		00.07	WHITEHALL RD	17540	**	17520	10	15670	06	11510	04	0300	
5	14.77	9W11052014	01.28	RT 20 END RT 443 OLAP	11250	**	11200	08	12030	05	9650	00	0068	
5	15.14	9W11052027	00.37	RT 5 WASHINGTON AVE	9950	11	10330	08	11900	05	11380	00	0071	
5	15.42	9W11052031	00.28	RT 9 CLINTON AVE END RT 9W	6310	11	6460	08	6630	04	6550	01	0079	
<b>Route NY10 County 025 DELAWARE</b>					<b>Region 09</b>									
1	00.00		00.00	RT 17 DEPOSIT START RT 8 OLAP										
1	00.59	10 93011000	00.59	OLD RT 10 SPUR 1ST TIME	4190	11	4250	10	4270	09	4270	08	0070	CC
1	02.14	10 93011760	01.55	END RT 8 OLAP	2330	**	2310	10	2580	07	2430	04	0071	
1	08.30	10 93011775	06.16	CR 67 SANDS CREEK RD	770	**	780	10	570	07	690	04	0104	
1	15.69	10 93011090	07.39	JCT RT 268	530	**	530	10	580	07	550	04	0039	
1	26.71	10 93011164	11.02	START 206 OLAP WALTON	930	11	1070	08	1360	05	1060	02	0040	
1	27.20	10 93011273	00.49	END 206 OLAP WALTON	7830	**	7810	09	10580	06	9510	03	0036	
1	37.44	10 93011278	10.24	CR 2 DELANCEY	4010	**	4040	09	4060	04	3510	01	0037	
1	40.28	10 93011381	02.84	CR 16	3240	**	3250	10	3710	07	4240	04	0014	



# New York State Department of Transportation

## Traffic Volume Report

County Order	End Mile Point	Count LOC Reference Marker	Section Length	Section End Description	LATEST COUNT		-----PREVIOUS COUNTS-----						Count Station Number	YR
					EST AADT	YR	EST AADT	YR	EST AADT	YR	EST AADT	YR		
<b>Route NY10 County 025 DELAWARE Region 09</b>														
1	43.75	10 93011409	03.47	START 28 OLAP DELHI	4520	**	4540	10	4360	07	4560	04	0034	
1	44.03	10 93011444	00.28	END 28 OLAP DELHI	8620	**	8600	09	9620	06	8720	00	0225	
1	51.52	10 93011447	07.49	CR 33 BLOOMVILLE	2100	**	2120	09	2320	05	2100	02	0033	
1	60.40	10 93011522	08.88	MAPLE AVE HOBART	1770	**	1770	10	1880	07	1670	04	0015	
1	64.01	10 93011611	03.61	RT 23 STAMFORD	2850	**	2860	10	2780	07	2710	04	0116	
1	65.16	10 93011650	01.15	SCHOHARIE CO LINE	2230	**	2240	09	2250	06	2670	05	0016	
<b>Route NY10 County 095 SCHOHARIE Region 09</b>														
2	02.70	10 93011661	02.70	CR 12 S JEFFERSON	1770	**	1790	07	1910	04	1980	01	0002	
2	05.70	10 95021027	03.00	CR 2 43	1610	11	1920	08	1770	05	1500	02	0202	
2	06.38	10 95021057	00.68	CR 2A JEFFERSON / CR 42	2120	**	2130	09	1760	04	1950	01	0003	
2	13.97	10 95021064	07.59	CR 6 SUMMIT	1520	**	1530	09	1520	03	1310	00	0038	
2	17.42	10 95021140	03.45	OLD RT 10 LEFT	2740	**	2740	10	2600	07	2710	04	0046	
2	19.01	10 95021474	01.59	START 7 OLAP (992K)	2750	**	2760	09	2560	06	2650	03	0332	
2	21.54	10 95021489	02.53	ACC 88I WARNERVILLE (992K)	5700	11	6560	08	8130	05	6030	99	0079	
2	21.84	7 95041076	00.30	CR 1 TO MINERAL SPRINGS 2ND TURN	8760	**	8780	09	8820	05			0009	
2	23.51	7 95041079	01.67	START 145 END 7 OLAPS	8280	**	8290	09	7370	06	7840	03	0187	
2	23.73	10 95021238	00.22	END 145 OLAP COBLESKILL	7330	**	7340	08	7730	05	6720	01	0045	
2	25.50	10 95021240	01.77	CR 23A WARNERVILLE	3070	11	2910	08	3510	05	3040	99	0044	
2	30.76	10 95021258	05.26	RT 165	3520	**	3510	10	2720	07	3120	04	0008	
2	36.95	10 95021310	06.19	RT 20 SHARON SPRINGS	1450	**	1450	10	1650	07	1720	04	0041	
2	38.14	10 95021372	01.19	SHARON SPRINGS N LN	1510	11	1650	07	1890	04	2140	01	0018	
2	39.69	10 95021384	01.55	MONTGOMERY CO LN	1370	11	1580	08	1700	05	1170	98	0190	
<b>Route NY10 County 057 MONTGOMERY Region 02</b>														
3	03.50	10 95021399	03.50	RT 163 JCT ON LEFT	1060	**	1060	10	1270	07	1270	04	0254	
3	06.83	10 25031036	03.33	CANAJOHARIE S LN	1610	**	1610	10	1880	07	1690	04	0028	
3	07.81	10 25031068	00.98	MILL ST & CLIFF ST	2740	**	2760	07	3170	04	3080	99	0155	
3	07.90	10 25031077	00.09	RT 5S	5690	**	5700	10					0003	
3	08.03	10 25031078	00.13	ERIE BLVD	7220	11	7460	08	8440	05	8580	02	0007	
3	08.23	10 25031079	00.20	START 5 OLAP	8340	11	8220	09	9440	04	8770	01	0253	
3	08.40	10 25031080	00.17	END 5 OLAP PALATINE BR	7760	**	7790	09	8850	04	9480	01	0252	
3	12.11	10 25031083	03.71	CR 34 STONE ARABIA	1440	11	1170	08	1570	05	1790	02	0430	
3	14.89	10 25031121	02.78	FULTON CO LINE	1120	**	1120	09	1060	06	1260	03	0239	
<b>Route NY10 County 035 FULTON Region 02</b>														
4	00.10	10 25031147	00.10	START RT 67 OLAP	860	11	810	08	1140	05	1150	02	0057	
4	01.73	10 21041002	01.63	END 67 OLAP	850	**	850	10	1580	04	1450	03	0051	
4	04.78	10 21041018	03.05	START RT 29 OLAP	550	11	550	08	620	03	630	00	0427	
4	06.04	10 21041049	01.26	END 29 OLAP ROCKWOOD	2380	11	2460	10	2450	09	2390	08	0004 CC	
4	07.66	10 21041062	01.62	RT 10A	520	11	570	08	530	05	640	02	0428	
4	11.23	10 21041078	03.57	S SHORE E CAROGA LK RD	750	11	780	08	800	05	990	02	0429	



# New York State Department of Transportation

## Traffic Volume Report

County Order	End Mile Point	Count LOC Reference Marker	Section Length	Section End Description	LATEST COUNT		-----PREVIOUS COUNTS-----						Count Station Number	YR
					EST AADT	YR	EST AADT	YR	EST AADT	YR	EST AADT	YR		
<b>Route NY10 County 035 FULTON Region 02</b>														
4	12.57	10 21041114	01.34	START 29A OLAP CAROGA	710	**	720	10	780	07	880	04	0046	
4	17.92	10 21041128	05.35	END 29A OLAP	1220	**	1220	09	1230	06	1680	03	0040	
4	21.03	10 21041181	03.11	HAMILTON CO LN	360	**	360	09	360	06	460	03	0152	
<b>Route NY10 County 041 HAMILTON Region 02</b>														
5	14.50	10 21041212	14.50	RT 8 END 10	250	**	250	10	240	09	240	04	0438	
<b>Route NY10A County 035 FULTON Region 02</b>														
1	00.00		00.00	RT 29										
1	02.41	10A21011000	02.41	RT 10 END RD 10A	510	**	520	10	470	07	540	04	0007	
<b>Route US11 County 007 BROOME Region 09</b>														
1	00.00		00.00	PA STATE LINE										
1	03.70	11 91011000	03.70	CR 20 TO KIRKWOOD	3500	**	3520	09	3020	04	3230	01	0084	
1	07.48	11 91011036	03.78	ACC RTS 17 / 81I	3800	11	4450	08	4610	05	4790	02	0327	
1	08.50	11 91011072	01.02	CR 52 COLESVILLE RD EXT	13540	**	13560	09	13850	98			0330	
1	09.53	11 91011083	01.03	BINGHAMTON E CITY LN	15620	11	10970	07	9700	06	10100	05	0335	
1	11.73	11 91011095	02.20	RT 7	17020	**	17050	09	16940	05	16960	99	0051	
1	12.59	11 91012022	00.86	RT 434	6500	**	6510	09	8110	06	9750	03	0023	
1	12.83	11 91012030	00.24	JCT RT 17C FRONT ST	12580	11	18040	05	17670	99			0043	
1	13.14	11 91012033	00.31	CLINTON ST EAST	8390	**	8410	08					0038	
1	13.80	11 91012036	00.66	PROSPECT ST	10090	**	10100	09					0039	
1	14.42	11 91012043	00.62	CR 145 BEVIER ST	11830	**	11850	09	10190	06	10620	02	0044	
1	14.73	11 91013001	00.31	ACC RT 81I RT 81I OVER	13690	11	14360	07	17670	05	13130	04	0045	
1	15.59	11 91013004	00.86	ENT BROOME CO CC	18030	11	23340	07	20650	05	17000	02	0115	
1	16.84	11 91013012	01.25	EXIT FROM 81I NB	12860	**	12780	10	12290	07	13260	04	0147	
1	17.37	11 91013025	00.53	EXIT 6 ACC RT 81I SB	21350	**	21080	09	23300	05	20680	02	0032	
1	17.49	11 91013030	00.12	RT 12 HINMANS COR	27220	**	26880	09	28330	05	25930	02	0047	
1	17.72	11 91013031	00.23	EXIT 6 ACC 81I NB	8640	**	8650	10	12610	05	9000	02	0054	
1	18.95	11 91013034	01.23	CR 104 W CHENANGO RD	4880	**	4890	09	5050	06	5090	04	0050	
1	21.80	11 91013046	02.85	CR 105 BROOKS RD	1280	**	1300	09	1540	06	1540	04	0053	
1	22.90	11 91013075	01.10	EXIT 7 ACC RT 81I RT 81 OVER	1690	**	1700	10	1510	07	1770	04	0049	
1	30.46	11 91013086	07.56	START RT 26 OLAP	1620	**	1630	09	1610	06	1680	05	0361	
1	30.55	11 91013161	00.09	START RT 79 OLAP END RT 26 OLAP	7790	11	8350	07	8930	04	10830	01	0035	
1	31.48	11 91013162	00.93	EXIT 8 ACC RT 81I SB	9620	**	9590	09	12210	05	11220	02	0264	
1	32.76	11 91013171	01.28	END RT 79 OLAP	6010	**	6000	09	8610	03	5570	00	0014	
1	36.59	11 91013184	03.83	CR 156 JENNING CREEK RD	1370	11	1350	07	1290	04	1480	01	0048	
1	37.18	11 91013223	00.59	CORTLAND CO LINE	1540	11	1530	08	1660	05	1360	02	0098	
<b>Route US11 County 023 CORTLAND Region 03</b>														
2	02.41	11 91013228	02.41	RT 221 MARATHON	1790	11	1690	08	1590	05	1650	99	0066	
2	06.51	11 32021025	04.10	RT 392 MESSENGERVILLE	1950	11	1790	08	1890	05	1700	00	0322	

# New York State Department of Transportation

## Traffic Volume Report

County Order	End Mile Point	Count LOC Reference Marker	Section Length	Section End Description	LATEST COUNT		-----PREVIOUS COUNTS-----						Count Station Number	YR
					EST AADT	YR	EST AADT	YR	EST AADT	YR	EST AADT	YR		
<b>Route US11 County 023 CORTLAND</b>					<b>Region 03</b>									
2	14.11	11 32021066	07.60	RT 81I CONNECTION	1770	11	1990	10	1910	07	1530	05	0062	
2	14.33	11 32021142	00.22	START RT 41 OLAP POLKVILLE	5500	11	5590	10	5620	09	5580	08	0021	CC
2	15.70	11 32021145	01.37	CORTLAND E CITY LINE	9540	11	10840	07	11120	04	10280	01	0319	
2	16.13	11 32021157	00.43	POMEROY ST	10750	11	11370	07	10700	04	9790	98	0006	
2	16.66	11 32022005	00.53	START RT 13 OLAP	10740	11	13590	06	11620	04	11280	01	0084	
2	16.97	11 32022010	00.31	RT 222 END RT 13 OLAP	9390	11	9390	07	9850	04	9010	01	0007	
2	17.20	11 32022013	00.23	GRANT ST	2130	**	2140	09	2630	04	2720	01	0018	
2	17.70	11 32022015	00.50	HOMER AVE	7040	11	6740	08	7870	05	8080	02	0050	
2	18.03	11 32022020	00.33	CORTLAND N CITY LINE	10340	**	10440	06	9280	07			0093	
2	18.22	11 32022023	00.19	CR 115 FISHER AVE	8360	**	8380	10	9390	06	9940	97	0081	
2	18.99	11 32023002	00.77	JCT RT 930Q	7540	**	7550	10	8240	06	7890	02	0014	
2	19.60	11 32023010	00.61	RT 90 HOMER	6430	**	6440	10	6870	06	6660	98	0080	
2	19.89	11 32023016	00.29	END RT 41 OLAP HOMER	5400	11	6540	08	6390	05	5880	02	0077	
2	24.02	11 32023019	04.13	CR 109 LITTLE YORK	1650	**	1630	08	2290	05	2170	99	0076	
2	27.16	11 32023061	03.14	CR 108 TO EAST HOMER RD	1030	**	1020	10	1130	06	1130	03	0097	
2	29.33	11 32023093	02.17	CR 106 SONG LK XING RD	1060	11	1210	08	1250	05	1160	99	0098	
2	30.21	11 32023115	00.88	ONONDAGA CO LINE	740	11	790	08	880	05	890	02	0124	
<b>Route US11 County 067 ONONDAGA</b>					<b>Region 03</b>									
3	00.90	11 32023123	00.90	LAKE ST TULLY S VILLAGE LN	1070	**	1060	09	1190	03	1190	00	0097	
3	01.37	11 33031010	00.47	START RT 80 OLAP TULLY	1660	**	1650	10	2040	03	2120	00	0124	
3	02.02	11 33031014	00.65	END RT 80 OLAP JCT RT 281	5800	**	5830	10	6670	07	6440	04	0121	
3	02.65	11 33031021	00.63	ACC 81I NB ON RAMP	3030	**	3040	10	3450	07	3560	04	0085	
3	08.70	11 33031027	06.05	RT 20 LAFAYETTE	2560	**	2570	10	2760	07	2790	04	0118	
3	13.75	11 33031088	05.05	JCT RT 81I	2650	11	3760	06	3220	01			0166	
3	14.58	11 33031139	00.83	RT 11A NEDROW	8380	**	8740	07	12430	03	10970	00	0167	
3	15.64	11 33031147	01.06	SYRACUSE S CITY LINE	8980	**	9070	06	10280	03	10080	00	0039	
3	16.67	11 33031156	01.03	RT 173	12250	**	12270	10	11620	06	12240	03	0382	
3	17.78	11 33032011	01.11	ACC RT 81I	14030	**	14060	10	13600	03	17010	00	0168	
3	18.79	11 33032022	01.01	RT 175 KENNEDY ST	10830	**	10810	10	11480	06	12190	03	0163	
3	19.14	11 33032033	00.35	E RAYNOR AVE	10800	11	10100	08	9930	05	11810	02	0046	
3	19.25	11 33032036	00.11	S STATE ST	2870	**	2960	06	3380	03	2900	00	0047	
3	20.12	11 33032037	00.87	RT 92	5830	**	5780	06	7660	98			0012	
3	20.31	11 33032046	00.19	RT 5	8410	**	8390	10	8470	04	7850	01	0013	
3	20.50	11 33032048	00.19	RT 290	11660	**	11550	06					0014	
3	21.62	11 33032049	01.12	RT 298	6320	11	6110	08	7370	05	8040	99	0170	
3	22.06	11 33032061	00.44	RT 370	6150	11	7990	06	7920	05	7620	99	0032	
3	22.95	11 33032066	00.89	SYRACUSE N CITY LINE	9170	11	6620	08	8200	05	7570	02	0223	
3	24.11	11 33032074	01.16	LEMOYNE AVE	9550	**	9590	09	9840	05	9790	00	0213	
3	25.14	11 33033012	01.03	JCT RT 81I	28450	**	28560	09	27450	06	28720	02	0224	

# New York State Department of Transportation

## Traffic Volume Report

County Order	End Mile Point	Count LOC Reference Marker	Section Length	Section End Description	LATEST COUNT		-----PREVIOUS COUNTS-----						Count Station Number	YR
					EST AADT	YR	EST AADT	YR	EST AADT	YR	EST AADT	YR		
<b>Route US11 County 067 ONONDAGA Region 03</b>														
3	25.97	11 33033022	00.83	TAFT RD	17450	11	18350	08	18670	05	19070	02	0225	
3	27.91	11 33033031	01.94	ACC RT 81I	13160	**	13290	06	14500	03	14170	00	0226	
3	28.50	11 33033050	00.59	CR 49 CAUGHDENYOY	26690	**	26740	10	28350	06	26000	03	0220	
3	29.88	11 33033056	01.38	RT 31 CICERO	18940	**	19130	06	16290	03	15220	00	0228	
3	34.00	11 33033070	04.12	ACC RT 81I BARTELL RD	8890	**	8910	10	8410	06	9760	03	0231	
3	34.47	11 33033112	00.47	OSWEGO CO LINE	13280	**	13420	06	13010	02	13280	97	0048	
<b>Route US11 County 075 OSWEGO Region 03</b>														
4	03.32	11 33033116	03.32	RT 49 CENTRAL SQUARE	6900	11	7270	08	8720	05	7080	02	0256	
4	04.64	11 34041034	01.32	CR 4 HASTINGS CTR	8360	11	7290	10	8800	09	8670	08	0257	CC
4	10.35	11 34041047	05.71	OLD RT 69A	4080	**	4120	09	4990	03	4560	00	0254	
4	12.62	11 34041104	02.27	RT 69 COLOSSE	1930	**	1940	10	1910	06	2170	03	0003	
4	15.27	11 34041127	02.65	RT 104 MAPLE VIEW	1170	11	1490	07	1520	04	1420	01	0253	
4	17.88	11 34041153	02.61	CR 41A	1390	11	1750	07	1930	03	2030	00	0252	
4	21.83	11 34041179	03.95	CR 41 AND WOOD RD	1510	11	1770	08	1930	01	1860	97	0251	
4	22.61	11 34041219	00.78	RT 13	3100	11	5330	06	4710	03	3430	00	0250	
4	22.95	11 34041227	00.34	CR 5 PULASKI	9600	**	9640	10	8900	07	7030	04	0249	
4	28.74	11 34041230	05.79	CR 15 SANDY CREEK	2190	**	2210	09	2820	04	2780	01	0245	
4	30.77	11 34041288	02.03	JEFFERSON CO LINE	1400	11	1750	07	1540	04	1630	01	0244	
<b>Route US11 County 045 JEFFERSON Region 07</b>														
5	00.83	11 34041307	00.83	ACC RT 81I NB	1610	**	1610	05	1330	02	1530	99	0097	
5	02.65	11 73051009	01.82	TOWN OF ELLISBURG & VILLAGE OF MANNVILLE	1490	11	1520	07	1530	04	1620	98	0219	
5	04.62	11 73051027	01.97	RT 193 PIERREPONT MANR	1600	**	1590	07	1850	04	1820	01	0098	
5	09.85	11 73051046	05.23	CR 189 ADAMS	2130	11	2200	10	2180	09	2210	08	0096	CC
5	10.23	11 73051099	00.38	RT 178 JCT ADAMS	5120	11	4280	07	4650	03	4210	98	0099	
5	13.91	11 73051103	03.68	RT 177 ADAMS CTR	8090	11	7620	07	8180	04	6200	01	0100	
5	15.94	11 73051139	02.03	ACC RT 81I KELLOG HILL	2870	**	2870	09	3730	04	3470	02	0043	
5	20.20	11 73051160	04.26	RT 232	3640	**	3640	09	3490	06	4380	03	0101	
5	22.01	11 73051202	01.81	WATERTOWN S CITY LINE	10570	**	10380	07	12060	04	11650	99	0038	
5	22.85	11 73052001	00.84	CHESTNUT ST	14440	11	12680	04	11380	01	12090	99	0039	
5	23.36	11 73052010	00.51	PADDOCK ST RT 11 SB JCT	13080	11	11830	08	13340	05	12350	02	0054	
5	23.79	11 73052015	00.43	START RT 3 OLAP	10020	11	12000	04	9600	02	10110	01	0104	CC
5	23.90	11 73052019	00.11	END RT 3 OLAP START RT 12 OLAP	17070	**	16950	09	25530	04	29320	02	0014	
5	24.25	11 73052021	00.35	END RT 12 OLAP W MAIN ST	7290	**	7070	02					0024	
5	25.27	11 73052024	01.02	JCT RT 11 SB	9190	**	8940	03	7620	00	15070	98	0105	
5	25.85	11 73053002	00.58	RT 37	12930	**	12840	09	13160	08	11280	05	0171	
5	29.72	11 73053008	03.87	RT 342	9140	**	9080	09	7710	06	8820	03	0172	
5	31.16	11 73053047	01.44	JCT RT 971Q FT DRUM	20950	11	21920	10	21690	09	21080	08	0084	CC
5	34.16	11 73053061	03.00	START RT 26 OLAP EVANS MILLS-CR 46	11770	11	10500	08	9900	05	8410	99	0106	
5	40.14	11 73053091	05.98	CR 29 PHILADELPHIA	8360	**	8380	06	6710	98	6170	97	0477	

# New York State Department of Transportation

## Traffic Volume Report

County Order	End Mile Point	Count LOC Reference Marker	Section Length	Section End Description	LATEST COUNT		-----PREVIOUS COUNTS-----						Count Station Number	YR
					EST AADT	YR	EST AADT	YR	EST AADT	YR	EST AADT	YR		
<b>Route US11 County 045 JEFFERSON Region 07</b>														
5	41.21	11 73053152	01.07	END RT 26 OLAP PHILADELPHIA	8790	11	8900	07	9780	04	8900	01	0107	
5	46.59	11 73053162	05.38	CR 194 ANTWERP	6700	**	6710	09	6230	06	5980	05	0108	
5	52.28	11 73053216	05.69	ST LAWRENCE CO LINE	5460	11	5540	07	4750	04	5260	98	0109	
<b>Route US11 County 089 ST LAWRENCE Region 07</b>														
6	04.15	11 73053273	04.15	CR 9 SPRAGUEVILLE	4950	11	5670	07	5050	04	5480	02	0110	
6	05.77	11 75061042	01.62	GOUVENEUR S LINE	6700	11	6790	07	7340	05	7400	04	0024	
6	06.68	11 75061059	00.91	RT 58 START RT 812 OLAP	10900	**	10910	09	12370	06	12090	03	0003	
6	07.85	11 75061068	01.17	GOUVENEUR N LINE	14410	**	14420	10	11930	07	12960	05	0025	
6	18.11	11 75061079	10.26	END RT 812 OLAP	5780	**	5790	07	5960	04	5810	97	0112	
6	22.46	11 75061182	04.35	CR 17 DEKALB JCT	5290	**	5300	09	4970	06	5480	03	0113	
6	30.04	11 75061226	07.58	CANTON SOUTH LINE	5750	11	5470	07	5790	06	5620	03	0026	
6	30.52	11 75061301	00.48	START RT 68 OLAP CANTON	8420	11	9340	08	9520	07	9750	06	0114	
6	30.66	11 75061306	00.14	RIVERSIDE DR CANTON	18300	11	19660	07	18480	06	19460	05	0119	
6	30.83	11 75061308	00.17	COURT ST CANTON	16070	11	16460	07	15510	06	15380	03	0027	
6	31.43	11 75061309	00.60	VILLAGE OF CANTON & TOWN OF CANTON STILES AVE	14030	**	13980	10	14220	07	14000	04	0028	
6	31.91	11 75061315	00.48	RT 68 OLAP ENDS RT 310 JCT	18310	**	18250	10	15550	07	15680	06	0120	
6	40.64	11 75061320	08.73	POTSDAM WEST LINE	9170	11	9610	10	9430	09	8710	08	0029	CC
6	41.18	11 75061408	00.54	RT 345 POTSDAM	15520	**	15360	08	14840	07	12720	06	0121	
6	41.73	11 75061413	00.55	START RT 56 OLAP MARKET ST	12200	**	12030	07	12920	04	12080	01	0065	
6	41.90	56 75011328	00.17	END RT 56 OLAP ELM ST	14720	**	14570	08	16830	05	12800	02	0064	
6	42.12	11 75061420	00.22	PARK ST STATE SPUR 971T	12810	**	12730	09	9760	03	8420	98	0008	
6	42.16		00.04	RT 11B	10200	**	10030	06	9770	01			0036	
6	43.17	11 75061423	01.01	POTSDAM EAST LINE	4200	11	4240	08	5100	06	5650	02	0030	
6	52.09	11 75061433	08.92	RT 11C STOCKHOLM	3870	**	3870	07	2820	06	2850	02	0124	
6	54.84	11 75061522	02.75	RT 420 JCT	2470	**	2480	07	2040	04	1760	99	0068	
6	60.09	11 75061550	05.25	RT 11C JCT	2390	**	2390	10	2360	07	2380	04	0067	
6	61.28	11 75061602	01.19	CR 54 LAWRENCE	1880	**	1880	09	1950	06	2220	03	0132	
6	63.14	11 75061614	01.86	FRANKLIN CO LINE	2100	11	1990	10	2090	07	2200	04	0133	
<b>Route US11 County 033 FRANKLIN Region 07</b>														
7	03.70	11 75061632	03.70	RT 95 MOIRA	1930	11	2080	05	2250	02	1930	98	0134	
7	11.59	11 72071037	07.89	CR 53 & 11	4320	11	4780	06	5150	03	5050	00	0135	
7	15.65	11 72071116	04.06	SHOPPING PLAZA ENTRANCE	6150	**	6160	07	6000	06	6030	00	0007	
7	16.56	11 72071157	00.91	RT 37 11B START RT 30 OLAP	18100	**	18030	10	17690	08	16500	07	0136	
7	16.87	11 72071166	00.31	HARRISON PLACE	19950	11	20030	10	20110	09	20740	08	0273	CC
7	16.97	11 72071169	00.10	END RT 30 OLAP MALONE	25530	11	23790	07	23600	04	21620	98	0137	
7	18.05	11 72071170	01.08	MALONE E VILLAGE LINE	17630	**	17570	10	15230	07	14990	04	0035	
7	18.87	11 72071181	00.82	CR 24 BRAINARDSVILLE RD	7720	**	7690	10	9580	07	8750	06	0138	
7	19.43	11 72071189	00.56	CR 23	6290	**	6290	08	5690	07	6240	06	0139	

# New York State Department of Transportation

## Traffic Volume Report

County Order	End Mile Point	Count LOC Reference Marker	Section Length	Section End Description	LATEST COUNT		-----PREVIOUS COUNTS-----						Count Station Number	YR
					EST AADT	YR	EST AADT	YR	EST AADT	YR	EST AADT	YR		
<b>Route US11 County 033 FRANKLIN Region 07</b>														
7	23.93	11 72071195	04.50	RT 122 HAWKS HOLLOW	4150	**	4150	10	4070	07	4240	06	0141	
7	30.00	11 72071240	06.07	RT 374 CHATEAUGAY	5140	**	5140	10	5740	07	5530	04	0142	
7	33.20	11 72071300	03.20	CLINTON CO LINE	5360	11	5030	08	4680	05	5210	02	0143	
<b>Route US11 County 019 CLINTON Region 07</b>														
8	04.85	11 72071332	04.85	RT 189	4140	**	4140	08	4200	04	3780	00	0016	
8	09.54	11 71081049	04.69	CONN TO RT 190 RT 971L	4360	**	4370	07	3620	04	5320	01	0144	
8	12.17	11 71081096	02.63	CR 8 PLANK RD	3020	**	3020	09	3400	04	3910	02	0145	
8	21.02	11 71081122	08.85	CR 16 MOOERS FORKS	2330	**	2340	09	3020	06	2990	03	0224	
8	23.94	11 71081211	02.92	START RT 22 OLAP MOOERS	4120	**	4120	10	4390	07	4210	04	0146	
8	24.21	11 71081240	00.27	END RT 22 OLAP MOOERS	5140	**	5140	09	5490	05	5870	03	0147	
8	30.50	11 71081243	06.29	MALL ENTRANCE	4020	11	4100	10	4080	09	4090	08	0199	CC
8	30.70	11 71081307	00.20	ACC RT 871 BIN 1009070	5620	**	5620	09	7850	06	9230	03	0068	
8	31.28	11 71081309	00.58	RT 9	8740	**	8760	07	8580	06	8660	04	0148	
8	32.32	11 71081314	01.04	OLD RT 11 ELM ST	8190	**	8200	08	10160	05	10400	04	0012	
8	32.85	11 71081325	00.53	RT 276	8810	**	8810	09	9290	06	10100	03	0007	
8	35.45	11 71081330	02.60	RT 9B	5530	**	5540	10	6620	07	5720	04	0150	
8	36.30	11 71081357	00.85	RT 276	6140	**	6150	08	8660	05	7620	02	0506	
8	36.63	11 71081365	00.33	RT 2U VILLAGE ROUSES PT TOWN CHAMPLAIN	5120	**	5120	09	5250	06	5580	00	0507	
8	37.41	11 71081368	00.78	CANADA END RT 11	580	**	580	10	550	07	610	06	0097	
<b>Route NY11A County 067 ONONDAGA Region 03</b>														
1	00.00		00.00	RT 80										
1	00.05	11A33011000	00.05	RT 81I ACC SB OFF RAMP	3000	**	2980	09	3370	04	3330	01	0086	
1	06.65	11A33011001	06.60	RT 20 CARDIFF	350	**	340	07	360	04	360	00	0003	
1	13.11	11A33011067	06.46	RT 11 NEDROW END 11A	960	**	950	07	670	03	550	00	0008	
<b>Route NY11B County 089 ST LAWRENCE Region 07</b>														
1	00.00		00.00	RT 11 POTSDAM										
1	01.23	11B75011000	01.23	POTSDAM E LINE	5040	11	5150	08	4820	05	4400	02	0031	
1	06.46	11B75011013	05.23	CR 47 TO STOCKHOLM CENTER AT SOUTHVILLE	3390	**	3390	07	2680	06	3570	03	0420	
1	13.69	11B75011066	07.23	RT 72 HOPKINTON	2250	**	2250	09	2090	06	2330	03	0421	
1	13.89	11B75011141	00.20	CR 49 TO FORT JACKSON	3350	**	3340	07	3270	04	3140	01	0422	
1	15.87	11B75011143	01.98	RT 458 NICHOLVILLE	2920	**	2910	09	2870	05	2810	02	0193	
1	16.27	11B75011162	00.40	CR 55 NICHOLVILLE	2330	**	2330	06	1830	03	2390	98	0423	
1	19.38	11B75011166	03.11	FRANKLIN CO LN	1630	**	1630	07	1720	04	1630	01	0021	
<b>Route NY11B County 033 FRANKLIN Region 07</b>														
2	02.60	11B75011197	02.60	CR 5 DICKINSON	1450	11	1720	08	1560	07	1710	05	0424	
2	12.06	11B72021027	09.46	CR 53 BANGOR	2330	**	2330	10	2960	06	2590	03	0425	
2	17.34	11B72021121	05.28	START RT 30 OLAP	3370	11	3650	07	3540	06	3830	03	0426	
2	17.60	11B72021174	00.26	RTS 11 & 37 END 30 OLAP & RT 11B	7080	**	7020	09	8050	05	7470	02	0272	

# New York State Department of Transportation

## Traffic Volume Report

County Order	End Mile Point	Count LOC Reference Marker	Section Length	Section End Description	LATEST COUNT		-----PREVIOUS COUNTS-----						Count Station Number	YR
					EST AADT	YR	EST AADT	YR	EST AADT	YR	EST AADT	YR		
<b>Route NY11C County 089 ST LAWRENCE Region 07</b>														
1	00.00		00.00	RT 11 STOCKHOLM CENTER										
1	02.99	11C75011000	02.99	START RT 420 OLAP	2000	11	1940	08	1640	05	1430	99	0069	
1	03.14	11C75011030	00.15	END RT 420 OLAP	3910	**	3910	10	3900	06	4530	03	0125	
1	04.11	11C75011032	00.97	CR 53 BRASHER FALLS	2470	**	2470	10	2820	07	2650	04	0126	
1	09.34	11C75011042	05.23	CR 55 NORTH LAWRENCE	1230	11	1460	08	1260	05	1220	02	0131	
1	11.44	11C75011094	02.10	RT 11 CODY'S CORNERS	1010	**	1010	09	1250	06	1350	03	0066	
<b>Route NY12 County 007 BROOME Region 09</b>														
1	00.00		00.00	RT 11 JCT										
1	00.53	12 91011000	00.53	RT 12A HINMANS CORNER	23480	**	23330	10	25080	07	27370	04	0055	
1	02.09	12 91011006	01.56	BROTZMAN RD	10990	11	12070	06	12600	05	10830	02	0120	
1	03.30	12 91011021	01.21	CR 96 RIVER RD	9670	**	9610	10	10810	06	10970	04	0063	
1	06.40	12 91011034	03.10	START 79 OLAP	8610	**	8510	10	9540	06	9910	04	0086	
1	06.63	12 91011065	00.23	END RT 79 OLAP	8170	**	8000	09	9880	05	7810	02	0017	
1	07.01	12 91011067	00.38	CHENANGO CO LINE	7110	**	6960	09	7580	06	7140	03	0103	
<b>Route NY12 County 017 CHENANGO Region 09</b>														
2	04.57	12 91011070	04.57	CR 2 RD TO GENEGANTLET	6690	11	6410	08	6530	05			0143	
2	07.29	12 92021046	02.72	RT 206 START 41 OLAP	6810	11	7420	07	6930	04	7480	01	0056	
2	07.75	12 92021073	00.46	END 41 OLAP	6220	**	6080	09	6000	06	6330	05	0019	
2	09.62	12 92021077	01.87	CR 3A	5410	11	4730	08	5120	00	5400	97	0023	
2	18.92	12 92021096	09.30	CR 3 TO TYNER	4450	**	4400	10	4700	07	4670	04	0058	
2	20.81	12 92021189	01.89	START RT 220 OLAP OXFORD	5440	**	5320	09	5140	06	5690	03	0150	
2	21.45	12 92021207	00.64	END RT 220 OLAP	7050	**	6900	09	6820	06	6550	03	0044	
2	22.25	12 92021214	00.80	CR 4 RD TO PRESTON	8450	**	8360	10	7700	06	8300	03	0059	
2	26.36	12 92021222	04.11	ENTRANCE TO WALMART	7340	**	7250	09	7760	06	6690	03	0064	
2	27.91	12 92021263	01.55	NORWICH S CITY LINE NORTH SIDE OF CANASAWACTA CRK	13460	11	13710	10	13570	09	13190	08	0060	CC
2	28.72	12 92021278	00.81	CR 10A W MAIN ST RT 990L	15890	**	15790	10	14980	07	14870	04	0024	
2	29.11	12 92022008	00.39	RT 23	13390	**	13060	07	13240	04			0007	
2	29.65	12 92022012	00.54	NORWICH N CITY LN	15460	**	15270	09	12200	06	14470	03	0025	
2	30.21	12 92022017	00.56	RT 320	13340	**	13010	07	13910	04	13890	01	0010	
2	34.71	12 92023006	04.50	N NORWICH	7270	**	7130	08	7310	01	7410	00	0061	
2	40.37	12 92023051	05.66	RT 80 SHERBURNE	6570	**	6550	08	7230	05	6290	02	0159	
2	41.12	12 92023108	00.75	RT 12B	8940	**	8920	09	8210	06	9230	03	0063	
2	42.29	12 92023115	01.17	CR 24 SOUTH SHAWLER BRK RD -1ST LEG	3620	**	3600	08	3730	05	3790	02	0042	
2	44.91	12 92023127	02.62	MADISON CO LINE & INTERSECTION CR 102 LEFT /CR 95	2690	**	2680	08	2750	05	2980	99	0161	
<b>Route NY12 County 053 MADISON Region 02</b>														
3	01.75	12 92023153	01.75	CR 88 RD TO POOLVILLE	1800	**	1810	10	1730	09	1800	07	0230	
3	04.75	12 24031017	03.00	CR 74 E HAMILTON	1660	**	1660	09	1770	05	1350	02	0007	

# New York State Department of Transportation

## Traffic Volume Report

County Order	End Mile Point	Count LOC Reference Marker	Section Length	Section End Description	LATEST COUNT		-----PREVIOUS COUNTS-----						Count Station Number	YR
					EST AADT	YR	EST AADT	YR	EST AADT	YR	EST AADT	YR		
<b>Route NY12 County 053 MADISON</b>					<b>Region 02</b>									
3	05.73	12 24031047	00.98	CR 89 HUBBARDSVILLE	1930	**	1930	10	2170	07	2440	03	0231	
3	09.75	12 24031057	04.02	CR 78 N BROOKFIELD STA	1920	**	1920	10	2090	07	2200	06	0232	
3	10.69	12 24031098	00.94	ONEIDA CO LINE	2260	11	2860	08	2740	05	2330	02	0233	
<b>Route NY12 County 065 ONEIDA</b>					<b>Region 02</b>									
4	03.72	12 24031107	03.72	RT 20 SANGERFIELD	2600	11	3320	08	3070	05	2910	04	0328	
4	04.31	12 26041037	00.59	WATERVILLE S LN	4760	**	4770	09	4770	06	4560	02	0063	
4	05.01	12 26041043	00.70	RT 315 WATERVILLE	5470	**	5490	09	4840	06	4470	02	0325	
4	05.76	12 26041051	00.75	WATERVILLE N LN	4340	**	4350	09	4340	06	4670	03	0064	
4	08.45	12 26041058	02.69	CR 7 TO CASSVILLE	3970	11	4090	08	3730	05	3250	02	0324	
4	10.85	12 26041085	02.40	CR 9 PARIS HILL RD	3950	11	3950	08	3830	05	3680	04	0192	
4	13.45	12 26041109	02.60	CR 13 CHUCKERY COR	4140	11	4520	08	3750	04	3610	01	0323	
4	17.12	12 26041136	03.67	RT 921E GENESEE ST	5600	11	4990	08	5740	05	5030	02	0121	
4	17.28	12 26041172	00.16	START RT 5 OLAP	18660	**	18250	08	17990	02	11570	97	0322	
4	17.54	12 26041174	00.26	WILBUR RD	29090	**	28660	09	33850	04	31150	99	0024	
4	17.84	5 26103147	00.30	UTICA W CITY LN	28600	**	28390	10	34560	07	35600	04	0029	
4	17.93	5 26103151	00.09	START 8 OLAP	25080	11	28670	07	25960	04	29350	99	0040	
4	18.69	5 26103153	00.76	FRENCH ROAD (UNDER)	44070	**	41580	03	36520	00	37710	99	0003	
4	19.66	5 26104007	00.97	BURRSTONE RD IS OVER	30950	**	30050	07	32110	99			0004	
4	20.97	5 26104017	01.31	COURT ST CROSSES AT GRADE	36690	11	36260	10	36060	09	35220	08	0120	CC
4	21.22	5 26104030	00.25	RT 5A & 5S ARE UNDER START 790I OLAP	30120	**	29460	08	32410	05	29910	04	0056	
4	21.68	5 26104033	00.46	RT 5S RAMPS	27850	**	26350	07	26710	05	25950	03	0500	
4	22.09	790I26011003	00.41	RAMPS TO 790I & 49 ON RIGHT	57810	**	56210	09	46560	05	43990	02	0501	
4	22.47	790I26011007	00.38	RT 90I IS UNDER END RT 5 & 790I OLAP 8 OLAP CONT	23870	**	23530	10	22620	07	21910	03	0502	
4	22.74	790I26011010	00.27	SERVICE RD ON RIGHT	20660	**	20060	07	17730	02	18160	97	0096	
4	23.08	8 26076049	00.34	SERVICE RD ON RIGHT	19420	**	19130	09	18130	05	16120	00	0097	
4	23.20	8 26076052	00.12	CITY UTICA TOWN DEERFIELD	17120	**	16990	10	16930	07	17650	04	0054	
4	24.24	8 26076053	01.04	ACC GLASS FACTORY RD	13040	11	13330	10	13280	09	12820	08	0098	CC
4	24.70	12 26043404	00.46	RAMP FROM TRENTON AVE	12380	**	12020	07	14290	04	11120	00	0481	
4	27.21	12 26043408	02.51	END RT 8 OLAP	13870	**	13870	10	15100	07	14990	04	0052	
4	32.81	12 26043433	05.60	CR 37 N GAGE RD	11290	11	10250	08	11380	05	11460	02	0053	
4	33.35	12 26043091	00.54	START 28 OLAP	12490	**	12500	08	13390	07	12860	03	0012	
4	33.78	12 26043097	00.43	RT 921D MAPPA AVE EXT	10480	**	10490	10	13430	07	12650	04	0048	
4	35.06	12 26043101	01.28	ACC RT 365	10310	**	10310	10	11470	07	10650	04	0340	
4	37.81	12 26043114	02.75	TN TRENTON & TN REMSEN	10070	11	8610	08	11680	03	12360	99	0176	
4	44.78	12 26043141	06.97	END 28 OLAP ALDER CREEK	8910	11	9180	10	8970	09	8660	08	0079	CC
4	51.17	12 26043214	06.39	WOODGATE DRIVE	5910	11	5450	08	6530	07	6210	04	0014	
4	54.27	12 26043276	03.10	LEWIS CO LN	4930	**	4930	10	4840	07	5100	06	0334	
<b>Route NY12 County 049 LEWIS</b>					<b>Region 07</b>									



# New York State Department of Transportation

## Traffic Volume Report

County Order	End Mile Point	Count LOC Reference Marker	Section Length	Section End Description	LATEST COUNT		-----PREVIOUS COUNTS-----						Count Station Number	YR
					EST AADT	YR	EST AADT	YR	EST AADT	YR	EST AADT	YR		
<b>Route NY12 County 049 LEWIS Region 07</b>														
5	04.82	12 26043305	04.82	CR 39 PORT LEYDEN	4300	**	4300	10	4300	07	4780	03	0151	
5	07.47	12 74051046	02.65	RT 12D LYONS FALLS	4460	**	4470	10	5120	07	4830	04	0152	
5	14.90	12 74051073	07.43	BOCES TRAINING CTR	4650	**	4660	09	4580	05	4720	02	0005	
5	21.06	12 74051147	06.16	START 26 OLAP	6070	11	5430	08	5970	03	5660	00	0154	
5	21.64	12 74051209	00.58	RT 812 END 26 OLAP	11950	**	11950	10	10370	07	11760	06	0155	
5	21.73	12 74051215	00.09	PARKWAY	4240	**	4240	09	6210	05	5150	00	0159	
5	22.36	12 74051216	00.63	CLINTON ST LOWVILLE	3100	**	3100	09	3380	06	3650	03	0158	
5	24.46	12 74051222	02.10	RT 177 W LOWVILLE	3440	**	3440	10	3370	07	3110	04	0356	
5	33.06	12 74051243	08.60	CR 14 NUMBER 3 RD	1970	11	1750	08	1840	05	2250	02	0002	
5	34.06	12 74051329	01.00	CR 194 COPENHAGEN	4030	11	3360	08	3780	03	3370	00	0156	
5	35.94	12 74051340	01.88	JEFFERSON CO LINE	2840	**	2840	08	3540	05	3180	01	0003	
<b>Route NY12 County 045 JEFFERSON Region 07</b>														
6	04.91	12 74051358	04.91	CR 161 TYLERVILLE RD	2930	**	2940	08	2910	05	3380	04	0157	
6	08.02	12 73061048	03.11	CR 156 BURRVILLE	3970	**	3980	07	3890	04	3500	98	0158	
6	09.70	12 73061080	01.68	CR 159 GOTHAM ST	5130	11	4600	07	4670	04	4590	01	0058	
6	10.75	12 73061097	01.05	RT 126	5620	11	5000	07	5350	04	4840	98	0159	
6	11.13	12 73061106	00.38	START RT 3 OLAP	11320	11	9920	07	10890	04	9610	01	0160	
6	11.50	12 73062002	00.37	PARK DR	11580	**	11500	09	14860	04	14390	01	0015	
6	12.55	3 73022032	01.05	END RT 3 OLP START RT 11 OLAPS	12680	**	12590	09	14140	03	14210	00	0013	
6	12.90	3 73022021	00.35	END RT 11 OLAP E MAIN ST	7290	**	7070	02					0024	
6	13.10	11 73052022	00.20	DAVIDSON ST	7000	**	6940	09	9240	04	8290	01	0048	
6	13.30	12 73062021	00.20	LERAY ST JCT RT 11 SB	6010	**	5960	09					0052	
6	13.53	12 73062024	00.23	RT 12E BRADLEY ST	11220	**	11120	09	13170	05	12380	04	0161	
6	14.33	12 73062026	00.80	WATERTOWN N CITY LINE	6240	**	6180	09	8320	06	8990	03	0034	
6	14.70	12 73062034	00.37	ACC RT 81I	7530	11	8080	04	8770	99	7510	98	0232	
6	16.82	12 73063002	02.12	RT 342	5490	11	5820	07	6280	04	6020	01	0233	
6	22.67	12 73063024	05.85	RT 180 GUNN COR	4690	11	4930	08	4600	05	4590	02	0213	
6	27.09	12 73063082	04.42	CR 12 DEPAULVILLE	3140	**	3140	09	3710	06	3490	98	0234	
6	34.28	12 73063126	07.19	RT 12E CLAYTON SPUR 970L	3360	11	3290	07	2680	04	3110	99	0366	
6	39.39	12 73063198	05.11	RT 180 FISHERS LANDING	4330	**	4330	08	2770	02	3770	99	0118	
6	41.40	12 73063249	02.01	ACC RT 81I	3800	**	3800	09	3650	06	3760	03	0235	
6	45.38	12 73063269	03.98	RT 26 ALEX BAY	5490	11	5720	10	5640	09	5440	08	0236	CC
6	46.09	12 73063308	00.71	SWAN HOLLOW RD	3860	**	3850	09	2870	06	2710	05	0025	
6	48.16	12 73063316	02.07	LOG HILL RD	2810	**	2800	09	3080	06	3050	03	0027	
6	51.53	12 73063337	03.37	ST LAWRENCE CO LN	2480	**	2470	09	2160	06	2130	04	0028	
<b>Route NY12 County 089 ST LAWRENCE Region 07</b>														
7	17.73	12 73063370	17.73	RT 37 SOUTHBOUND	1770	**	1770	09	1740	05	1600	02	0006	
7	17.92	12 75071178	00.19	RT 37NB END RT 12	2930	**	2930	10	2500	07	1650	04	0009	
<b>Route NY12A County 007 BROOME Region 09</b>														



# New York State Department of Transportation

## Traffic Volume Report

County Order	End Mile Point	Count LOC Reference Marker	Section Length	Section End Description	LATEST COUNT		-----PREVIOUS COUNTS-----						Count Station Number	YR
					EST AADT	YR	EST AADT	YR	EST AADT	YR	EST AADT	YR		
<b>Route NY12A County 007 BROOME Region 09</b>														
1	00.00		00.00	RT 12 HINMANS COR										
1	00.75	12A91011000	00.75	CR 153 KATTELLVILLE RD	11640	**	11660	09	13210	06	12040	03	0343	
1	00.98	12A91011008	00.23	RT 7 END 12A	17630	**	17650	10	17590	06	15760	98	0342	
<b>Route NY12B County 017 CHENANGO Region 09</b>														
1	00.00		00.00	RT 12										
1	02.95	12B92011000	02.95	TOWN ROAD 34 LEFT	4690	11	4420	08	4860	05	5710	02	0026	
1	04.50	12B92011030	01.55	MADISON CO LINE	4190	11	4150	08	4570	05	4650	02	0160	
<b>Route NY12B County 053 MADISON Region 02</b>														
2	00.76	12B92011045	00.76	EARLVILLE N LN	3910	**	3920	09	3930	06	4400	03	0023	
2	03.70	12B24021008	02.94	CR 77 MIDDLEPORT	3370	**	3380	09	5120	06	3740	03	0229	
2	05.42	12B24021037	01.72	HAMILTON S LN	3480	**	3490	09	3650	06	3890	03	0024	
2	06.47	12B24021055	01.05	CR 87 HAMILTON	7750	**	7770	09	6540	06	6580	03	0006	
2	07.11	12B24021066	00.64	HAMILTON N LN	7730	11	7390	08	7540	05	7300	02	0025	
2	09.56	12B24021072	02.45	RT 46 PECKSPORT	7190	**	7210	09	7430	06	7360	03	0227	
2	12.02	12B24021096	02.46	START 20 26 OLAPS	1270	11	1400	08	1480	05	1560	02	0223	
2	13.27	12B24021120	01.25	CR 83 MADISON	5620	**	5620	09	4520	06			0172	
2	15.02	20 24091215	01.75	END 20 OLAP	5210	**	5210	09	5550	04	5050	00	0008	
2	16.98	26 24041211	01.96	ONEIDA CO LINE	2670	**	2670	10	2790	07	2990	04	0221	
<b>Route NY12B County 065 ONEIDA Region 02</b>														
3	00.59	12B26051001	00.59	END 26 OLAP	2810	11	2620	07	3050	04	3080	01	0030	
3	00.92	12B26031007	00.33	ORISKANY FALLS N LN	3420	11	4180	08	3720	05	3050	02	0065	
3	04.85	12B26031010	03.93	RT 315 DEANSBORO	3230	11	3610	08	3270	05	3380	02	0329	
3	07.86	12B26031049	03.01	RT 233 FRANKLIN SPRINGS	5250	**	5260	10	5370	07	5570	04	0441	
3	08.75	12B26031079	00.89	CR 16 POST ST	5680	**	5680	10	5940	09	5230	06	0312	
3	09.66	12B26031088	00.91	RT 412 COLLEGE ST	6760	**	6780	09	6620	06	6700	03	0001	
3	10.46	12B26031097	00.80	CR 15 BRIMFIELD ST	11120	11	11550	08	13370	04	12600	01	0002	
3	12.06	12B26031105	01.60	START 5B OLAP	11640	**	11690	07	13490	04	12710	00	0316	
3	12.15	12B26031122	00.09	END 5B OLAP	13240	**	13270	09	13390	06	15330	03	0042	
3	14.05	12B26031123	01.90	RT 5 END 12B	9300	**	9320	09	9230	06	10380	03	0319	
<b>Route NY12D County 065 ONEIDA Region 02</b>														
1	00.00		00.00	RT 12 BOONVILLE										
1	00.62	12D26011000	00.62	RT 46 BOONVILLE	5190	11	6520	08	6140	05	6740	02	0335	
1	00.87	12D26011007	00.25	CR 65 W LEYDON AVE	3450	**	3450	10	4480	06	4440	03	0015	
1	02.27	12D26011009	01.40	LEWIS CO LN	1760	11	2100	07	2150	04	2550	01	0371	
<b>Route NY12D County 049 LEWIS Region 07</b>														
2	00.82	12D26011022	00.82	CR 51 WEST ROAD	1150	**	1150	09	1330	05	1250	02	0427	
2	06.97	12D74021009	06.15	RT 26 JCT	990	**	990	09	1380	06	1410	03	0428	
2	08.99	12D74021070	02.02	MCALPINE ST	1300	**	1300	10	1230	07	1220	04	0010	

# New York State Department of Transportation

## Traffic Volume Report

County Order	End Mile Point	Count LOC Reference Marker	Section Length	Section End Description	LATEST COUNT		-----PREVIOUS COUNTS-----						Count Station Number	YR
					EST AADT	YR	EST AADT	YR	EST AADT	YR	EST AADT	YR		
<b>Route NY12D County 049 LEWIS Region 07</b>					1810	**	1810	09	1970	05	1920	02	0006	
2	09.23	12D74021090	00.24	RT 12 END RT 12D										
<b>Route NY12E County 045 JEFFERSON Region 07</b>					6980	**	6800	05	7110	04	7990	02	0049	
1	00.00		00.00	RT 12										
1	00.50	12E73011000	00.50	VANDUZEE ST										
1	00.83	12E73011005	00.33	WATERTOWN N CITY LN										
1	03.79	12E73011008	02.96	JCT RT 971H										
1	06.06	12E73012030	02.27	CR 53 GAME FARM RD										
1	07.78	12E73012053	01.72	RT 180 LIMERICK										
1	09.99	12E73012070	02.21	CR 59										
1	12.36	12E73012092	02.37	CR 125										
1	13.03	12E73012116	00.67	CR 179 CHAUMONT										
1	13.83	12E73012123	00.80	CR 8 CHAUMONT										
1	18.23	12E73012131	04.40	CR 57										
1	24.64	12E73012175	06.41	CR 6 CAPE VINCENT										
1	32.89	12E73012239	08.25	CR 9 RD TO ST LAWRENCE										
1	37.56	12E73012322	04.67	CR 4 CRYSTAL SPRING RD										
1	39.76	12E73012369	02.20	RT 12 CLAYTON END 12E										
<b>Route NY12F County 045 JEFFERSON Region 07</b>					3600	11	4360	07	4100	04	3760	01	0440	
1	00.00		00.00	RT 180 DEXTER										
1	03.25	12F73011000	03.25	ROUTE 971H JCT - PADDY HILL RD										
1	05.13	12F73011033	01.88	SALMON RUN MALL ENTRANCE										
1	05.29	12F73011051	00.16	ACC RT 81I										
1	05.33		00.04	WATERTOWN W CITY LN										
1	06.04	12F73011053	00.71	BELLEW ST										
1	06.26	12F73012007	00.22	VANDUZEE ST										
1	06.73		00.47	CITY CENTER DRIVE										
1	06.89		00.16	MASSEY ST END RT 12F										
<b>Route NY13 County 015 CHEMUNG Region 06</b>					11510	**	11590	09	9050	06	10940	04	0294	
1	00.00		00.00	RT 17										
1	00.25	13 62011000	00.25	MRG RAMP FRM I-86 WB										
1	01.02	13 62011003	00.77	CR 20 FRANKLIN ST										
1	02.78	13 62011011	01.76	RT 223										
1	04.75	13 62011029	01.97	CR 15A										
1	10.58	13 62011218	05.83	SCHUYLER CO LINE										
<b>Route NY13 County 097 SCHUYLER Region 06</b>					6790	**	6630	09	6140	06	5470	03	0003	
2	01.06	13 62011107	01.06	RT 224										
2	02.40	13 63021011	01.34	TOMPKINS CO LINE										
<b>Route NY13 County 109 TOMPKINS Region 03</b>					7220	**	7050	09	6740	06	7320	03	0004	

# New York State Department of Transportation

## Traffic Volume Report

County Order	End Mile Point	Count LOC Reference Marker	Section Length	Section End Description	LATEST COUNT		-----PREVIOUS COUNTS-----						Count Station Number	YR
					EST AADT	YR	EST AADT	YR	EST AADT	YR	EST AADT	YR		
<b>Route NY13 County 109 TOMPKINS</b>					<b>Region 03</b>									
3	00.20	13 63021024	00.20	CR 135	7450	**	7430	10	8210	08	7810	03	0020	
3	10.67	13 36031003	10.47	START RTS 34 & 96 OLAPS	8620	**	8610	10	8490	07	8900	05	0484	
3	11.17	13 36031109	00.50	RT 327	18420	11	19180	08	17400	05	17940	01	0480	
3	12.24	13 36031114	01.07	RT 13A	18720	11	19820	07	15650	04	18560	01	0477	
3	12.79	13 36031123	00.55	ITHACA S CITY LN	16710	11	17960	08	16320	01	16620	98	0475	
3	14.33	13 36032001	01.54	RT 96B	30370	**	30320	10	20840	06	25430	01	0004	
3	14.45	13 36032117	00.12	RT 79 EB GREEN ST	32040	11	29770	04	29220	01	26710	98	0003	
3	14.51	13 36032118	00.06	W STATE ST	33270	11	34820	08	31110	04	32170	01	0016	
3	14.57		00.06	RT 79WB SENECA ST	35220	**	35150	10	39420	07			0002	
3	14.65	13 36032119	00.08	END RT 96 OLAP BUFFALO ST	40350	**	40280	10	44150	07	38440	04	0023	
3	16.16	13 36032120	01.51	ITHACA N CITY LINE	31750	11	32410	07	31340	06	34440	05	0576	
3	16.26	13 36033002	00.10	END RT 34 OLAP	31790	11	32740	10	32500	09	31940	08	0029	CC
3	18.23	13 36033003	01.97	CR122 TRIPHAMMER RD	29720	11	28860	08	30090	02	28000	99	0335	
3	19.07	13 36033022	00.84	CR 121 WARREN RD	23010	**	22520	09	23790	04	21500	01	0013	
3	21.04	13 36033030	01.97	CR 109 HANSHAW RD	15780	**	15450	09	15200	05	16520	04	0035	
3	22.34	13 36033050	01.30	START RT 366 OLAP	14830	**	14810	10	14310	07	13960	04	0334	
3	23.57	13 36033064	01.23	END RT 366 OLAP	18370	**	18340	10	18000	07	17790	05	0008	
3	28.30	13 36033076	04.73	START RT 38 OLAP JCT RT 392	12380	**	12360	10	14160	07	11680	04	0333	
3	28.83	13 36033124	00.53	END RT 38 OLAP DRYDEN	13500	11	13010	08	14000	05	12540	01	0010	
3	32.41	13 36033129	03.58	CORTLAND CO LINE	10660	11	9540	08	11680	06	11080	05	0433	
<b>Route NY13 County 023 CORTLAND</b>					<b>Region 03</b>									
4	03.37	13 32041001	03.37	RT 281	11170	11	10460	08	13050	05	11310	99	0061	
4	04.55	13 32041035	01.18	CORTLAND S CITY LN	16030	11	13220	08	18300	05	11450	02	0088	
4	05.54	13 32041046	00.99	RT 215	16580	**	16430	06	14400	04	14520	01	0089	
4	05.95	13 32042009	00.41	START RTS 11 & 41 OLAPS	15900	11	16560	07	15900	04	14770	01	0092	
4	06.26	11 32022011	00.31	RT 222 END RTS 11 & 41 OLAPS	9390	11	9390	07	9850	04	9010	01	0007	
4	06.85	13 32042017	00.59	POMEROY ST	11490	**	11530	09	10550	06	11620	05	0016	
4	07.02	13 32042023	00.17	ACC RT 81I	17220	11	17330	10	13250	08	17770	03	0017	
4	07.42	13 32042025	00.40	CORTLAND N CITY LN	6930	**	6990	07	6980	03	6700	00	0999	
4	09.42	13 32042028	02.00	CR 500	4960	11	4320	08	4730	05	4890	02	0389	
4	12.17	13 32043021	02.75	CR 108 E HOMER	3770	**	3800	06					0387	
4	17.45	13 32043048	05.28	CR 600 TRUXTON	3180	**	3200	06					0094	
4	17.59	13 32043101	00.14	RT 91 TRUXTON	2700	**	2730	06	2720	03	2750	00	0106	
4	22.19	13 32043103	04.60	CR 152B CUYLER	2160	**	2180	06	2460	03	2000	00	0099	
4	25.24	13 32043148	03.05	MADISON CO LINE	1780	11	1730	08	1960	05	1850	02	0100	
<b>Route NY13 County 053 MADISON</b>					<b>Region 02</b>									
5	00.42	13 32043179	00.42	CR 58 DE RUYTER CRUMB HILL R	2010	**	2020	09	2420	06	2350	03	0208	
5	05.61	13 24051004	05.19	START 80 OLAP SHEDS	1240	11	1920	08	1360	05	1170	02	0167	
5	09.05	13 24051056	03.44	END 80 OLAP	1570	**	1580	09	1720	06	1770	03	0213	

# New York State Department of Transportation

## Traffic Volume Report

County Order	End Mile Point	Count LOC Reference Marker	Section Length	Section End Description	LATEST COUNT		-----PREVIOUS COUNTS-----						Count Station Number	YR
					EST AADT	YR	EST AADT	YR	EST AADT	YR	EST AADT	YR		
<b>Route NY13 County 053 MADISON Region 02</b>														
5	15.04	13 24051091	05.99	START 20 OLAP	2820	11	2970	08	3130	05	3090	02	0214	
5	15.19	13 24051150	00.15	CR 17 CAZENOVIA E LAKE RD	11060	11	11240	08	11930	05	10010	02	0215	
5	15.63	13 24051151	00.44	END 20 OLAP CAZENOVIA	13180	11	11780	08	12640	05	10890	02	0446	
5	18.70	13 24051156	03.07	CR 26 BINGLEY	770	**	770	09	800	06	900	03	0140	
5	24.07	13 24051187	05.37	CHITTENANGO S VILL LN	770	11	740	08	820	05	810	02	0121	
5	24.77	13 24051241	00.70	START 5 OLAP	1980	**	1990	09	1720	06	1920	02	0163	
5	25.42	13 24051247	00.65	CR 3 CHITTENANGO LAKEPORT RD	10680	**	10690	10	10960	07	12590	04	0118	
5	25.75	5 24091030	00.33	VILLAGE OF CHITTENANGO TOWN OF SULLIVAN	10090	**	10110	09	10810	03	9860	00	0052	
5	27.88	5 24091034	02.13	CR 23 QUARRY RD	8910	**	8940	09	8200	06	9410	03	0010	
5	31.35	5 24091055	03.47	END 5 OLAP CANASTOTA	9780	**	9810	09	9300	05	10690	04	0117	
5	32.88	5 24091090	01.53	RT 90I OVER CANASTOTA	10900	**	10940	09	12900	04	11980	02	0116	
5	37.96	13 24051328	05.08	RT 31 SOUTH BAY	4100	**	4110	09	4420	06	4440	01	0002	
5	38.63	13 24051379	00.67	ONEIDA CO LINE (MIDDLE OF BRIDGE)	7490	11	7340	08	8370	04	8170	01	0012	
<b>Route NY13 County 065 ONEIDA Region 02</b>														
6	00.99	13 24051386	00.99	CR 86	7690	11	6840	07	7270	04	6190	01	0106	
6	02.35	13 26061008	01.36	BRIDGE OVER CANAL	7070	11	7560	08	5870	03	7290	00	0426	
6	03.66	13 26061022	01.31	CR 80 MC CLANTHAN RD	6610	**	6620	09	6840	04	6130	01	0117	
6	04.93	13 26061035	01.27	START 49 OLAP	5180	**	5180	10	4990	04	5180	02	0417	
6	06.38	13 26061048	01.45	END 49 OLAP VIENNA	4380	11	4680	08	4620	04	4720	03	0463	
6	08.97	13 26061063	02.59	CR 69 MC CONNELLSVILLE	4150	11	4530	08	3980	07	5130	04	0415	
6	13.42	13 26061088	04.45	CAMDEN S LN	7110	11	7710	08	5790	05	5860	02	0069	
6	14.13	13 26061132	00.71	START 69 OLAP CAMDEN	7340	**	7350	09	7170	06	7460	03	0413	
6	14.23	13 26061139	00.10	END 69 OLAP CAMDEN	9030	**	9050	09	8630	06	9040	03	0411	
6	15.22	13 26061140	00.99	MILL ST CAMDEN VILLAGE LINE	6560	**	6580	09	6430	04	6330	01	0070	
6	21.53	13 26061150	06.31	OSWEGO CO LN	2240	**	2250	09	2310	06	2360	03	0031	
<b>Route NY13 County 075 OSWEGO Region 03</b>														
7	02.46	13 26061214	02.46	RT 183 WILLIAMSTOWN	1530	**	1540	09	1700	05	1900	02	0365	
7	05.60	13 34071022	03.14	RT 104	1750	**	1750	09	1960	03	2100	00	0238	
7	10.98	13 34071054	05.38	CR 22 ALTMAR	1460	**	1460	09	1500	05	2000	00	0237	
7	13.22	13 34071108	02.24	CR 48 PINEVILLE	1800	**	1800	09	3700	01	2190	98	0236	
7	17.58	13 34071130	04.36	ACC RT 81I	2370	11	2590	07	1970	04	2430	98	0269	
7	18.35	13 34071174	00.77	RT 11	9560	**	9580	10	9730	05	10540	01	0367	
7	21.51	13 34071181	03.16	RT 3 END RT 13	2180	**	2180	10	2520	06	2380	03	0268	
<b>Route NY13A County 109 TOMPKINS Region 03</b>														
1	00.00		00.00	RTS 13 & 34 & 96										
1	00.60	13A36011000	00.60	CR 137	5090	11	4980	08	3580	00	3180	97	0476	
1	01.15	13A36011006	00.55	ITHACA S CITY LN	4640	**	4650	10	5010	07	6440	04	0030	
1	02.08	13A36011011	00.93	RTS 79 & 96 END RT 1	5440	**	5460	09	5300	05	4580	00	0470	
<b>Route County Region</b>														

# New York State Department of Transportation

## Traffic Volume Report

County Order	End Mile Point	Count LOC Reference Marker	Section Length	Section End Description	LATEST COUNT		-----PREVIOUS COUNTS-----						Count Station Number	YR
					EST AADT	YR	EST AADT	YR	EST AADT	YR	EST AADT	YR		
<b>Route NY14 County 015 CHEMUNG Region 06</b>														
1	00.00		00.00	PENN STATE LINE										
1	02.07	14 62011000	02.07	ASHLAND/SOUTHPORT TL	4150	11	4050	10	3680	09	3410	08	0204	CC
1	04.47	14 62011021	02.40	NY 328	5170	**	5230	09	4410	06	4710	01	0205	
1	05.26		00.79	NY427 CEDAR ST	11100	11	10840	08	13840	99			0005	
1	06.45	14 62011046	01.19	W MILLER ST	10880	11	9940	08	9840	05	10940	02	0908	
1	07.01	14 62012002	00.56	PENNSYLVANIA AV	12610	11	11190	08	9200	07	10770	05	0909	
1	07.43	14 62012007	00.42	NY352 EB WATER ST	10790	**	10910	09	12310	06	13770	03	0903	
1	07.62	328 62012011	00.19	NY352 WB CHURCH ST	14520	**	14600	10	13130	08	14970	04	0904	
1	08.33	328 62012013	00.71	WASHINGTON AVE	13480	**	13630	09	15360	03	13920	00	0905	
1	09.12	328 62012021	00.79	E WOODLAWN AV	16000	**	16180	09	13370	04	10960	01	0906	
1	09.49	328 62012029	00.37	COLLEGE AVE	6310	**	6330	10					0004	
1	10.14	328 62012032	00.65	ELMIRA N CITY LN	11410	11	11600	08	10580	02	11430	01	0030	
1	11.00	328 62012038	00.86	OAKWOOD	12530	**	12710	07	14170	04	12050	01	0155	
1	13.07	328 62013009	02.07	CHEMUNG ST	21860	**	22160	07	22280	03	21250	00	0235	
1	13.33	14 62013059	00.26	CR 64 ACC RT 17	27790	**	28370	05	27940	02	27330	99	0236	
1	14.78	14 62013061	01.45	OLD RT 14 CR 67	10580	**	10690	08	13180	05	12670	02	0011	
1	15.34	14 62013075	00.56	CR 21	13280	**	13470	07	14110	04	11830	01	0027	
1	18.44	14 62013081	03.10	CR 59	10410	**	10550	07	10200	03	11040	00	0016	
1	19.84	14 62013112	01.40	JOHNSON HOLLOW CR 12	8160	**	8210	09	7990	06	7220	04	0018	
1	22.86	14 62013126	03.02	SCHUYLER CO LN	6980	**	7000	10	6230	07	6010	04	0022	
<b>Route NY14 County 097 SCHUYLER Region 06</b>														
2	03.25	14 62013157	03.25	TOWN MONTOUR VILLAGE OF MONTOUR FALLS	6020	**	5880	09	6060	06	5710	04	0012	
2	04.36	14 63021033	01.11	RT 224 MONTOUR FALLS	6760	**	6600	09	6840	06	7470	03	0013	
2	06.55	14 63021044	02.19	START 414 OLAP	9670	11	10830	08	10790	05	8800	02	0014	
2	06.83	14 63021066	00.28	RT 329 WATKINS GLEN	12820	11	12650	07	12830	04	13440	03	0015	
2	07.20	14 63021068	00.37	RT 409 END 414 OLAP	13350	11	14330	08	11400	05	12880	99	0189	
2	10.46	14 63021072	03.26	RT 14A OVER	6750	**	6590	09	6290	06	5440	03	0016	
2	13.37	14 63021106	02.91	YATES CO LINE	4040	11	3650	10	3990	09	3490	08	0001	CC
<b>Route NY14 County 123 YATES Region 06</b>														
3	00.69	14 63021133	00.69	CR 46 ROCK STREAM STA	3950	**	3860	09	3590	06	3050	03	0017	
3	09.60	14 66031007	08.91	CR 36 RD TO HIMROD	2800	**	2740	09	2740	06	2500	05	0315	
3	15.98	14 66031098	06.38	RT 54 DRESDEN	3180	11	3020	08	2600	03	2580	00	0018	
3	22.00	14 66031161	06.02	YATES COUNTY TOWN OF BENTON	4120	**	4020	09	3950	06	3550	03	0216	
<b>Route NY14 County 069 ONTARIO Region 04</b>														
4	01.25	14 66031221	01.25	REED RD	3560	**	3540	09	5640	06	4830	03	0720	
4	05.24	14 44041013	03.99	GENEVA S CITY LN	4880	**	4860	09	5430	06	4690	05	0014	
4	06.24	14 44041052	01.00	JAY ST	6630	**	6600	09	6350	05	9770	01	0024	
4	06.76	14 44042010	00.52	NY5/US20 UNDER WITH CONN	7730	**	7700	09	8400	05	7400	02	0729	
4	07.14	14 44042015	00.38	SENECA ST	8080	11	7630	08	6750	05	6670	03	0028	

# New York State Department of Transportation

## Traffic Volume Report

County Order	End Mile Point	Count LOC Reference Marker	Section Length	Section End Description	LATEST COUNT		-----PREVIOUS COUNTS-----						Count Station Number	YR
					EST AADT	YR	EST AADT	YR	EST AADT	YR	EST AADT	YR		
<b>Route NY14 County 069 ONTARIO Region 04</b>														
4	07.94	14 44042019	00.80	NORTH ST	9340	**	9300	09	8970	05	12430	02	0715	
4	08.32	14 44042026	00.38	GATES AVE	7420	11	7260	08	7570	03	7490	00	0031	
4	08.49	14 44042030	00.17	GENEVA N CITY LN	7330	**	7280	08	7610	05	10400	02	0030	
4	09.08	14 44043001	00.59	GAMBEE RD	7670	11	7560	08	8370	05	7470	02	0711	
4	12.89	14 44043007	03.81	RT 96 W JUNIUS	8240	**	8220	09	8900	06	6400	97	0026	
4	13.45	14 44043045	00.56	RT 90I IS OVER WITH CONN	10490	**	10470	09	12420	06	12120	04	0252	
4	17.55	14 44043050	04.10	WAYNE CO LINE	3960	**	3960	09	5100	06	4200	04	0253	
<b>Route NY14 County 117 WAYNE Region 04</b>														
5	03.24	14 44043090	03.24	RT 31 LYONS	7080	**	7070	09	6690	06	4800	05	0505	
5	03.50	14 37051034	00.26	CANAL ST	7270	**	7280	10	9870	04	11900	01	0506	
5	13.60	14 37051036	10.10	RT 104	2360	**	2380	09	3970	06	3120	00	0507	
5	14.04	14 37051138	00.44	CR 143	1950	**	1970	07	1800	04	2370	01	0003	
5	14.12	14 37051142	00.08	CR 143	3780	**	3800	09	3780	06	3220	05	0008	
5	19.46	14 37051143	05.34	SODUS POINT - END RT 14	1120	**	1130	09	1810	06	1620	03	0522	
<b>Route NY14A County 097 SCHUYLER Region 06</b>														
1	00.00		00.00	START 14A										
1	02.23	14A63011000	02.23	CR 29	1950	**	1980	09	2330	06	2340	05	0269	
1	04.32	14A63011020	02.09	SCHUYLER/YATES CL 1ST TIME	1770	11	1720	08					0017	
<b>Route NY14A County 123 YATES Region 06</b>														
2	00.41	14A63011041	00.41	YATES CO TOWN OF STARKEY SCHUYLER CO LINE	1630	**	1640	10	1570	07	1620	04	0010	
<b>Route NY14A County 097 SCHUYLER Region 06</b>														
3	00.44	14A66021004	00.44	RT 226	1760	11	1780	08	1770	05	1820	02	0002	
3	00.62	14A63031005	00.18	SCHUYLER/YATES CL 2ND TIME	2150	**	2170	10	2010	07	2120	04	0007	
<b>Route NY14A County 123 YATES Region 06</b>														
4	04.13	14A63031007	04.13	CR 40 SENECA ST	2380	**	2390	10	2490	06	2470	03	0270	
4	04.32	14A66041041	00.19	CR 5 WATER ST DUNDEE	5260	**	5300	10	4640	07	5170	04	0001	
4	05.70	14A66041043	01.38	RT 230	4200	**	4270	09	4310	06	5700	03	0314	
4	09.67	14A66041058	03.97	TOWN OF BARRINGTON & TOWN OF MILO	2950	**	2970	10	2960	07	3100	04	0273	
4	13.61	14A66041101	03.94	OLD RT 14A	3640	**	3690	09	4120	06	3750	03	0274	
4	15.30	14A66041142	01.69	RT 54 PENN YAN OVER LAP STARTS	3790	**	3850	09	4080	04	4290	01	0006	
4	15.55	14A66041159	00.25	RT 54A JCT RT 54 OVERLAP ENDS	11890	**	12030	09	14470	06	15780	05	0005	
4	16.25	14A66041161	00.70	RT 364	9620	**	9730	09	9330	06	9570	03	0004	
4	19.60	14A66041168	03.35	CR 14	5640	**	5630	10	5410	07	5340	04	0011	
4	22.81	14A66041202	03.21	ONTARIO CO LINE	4750	**	4740	09	4940	04	5580	01	0008	
<b>Route NY14A County 069 ONTARIO Region 04</b>														
5	01.90	14A66041233	01.90	CR 5 HALL	3400	**	3420	09	4110	05	3590	02	0032	
5	04.73	14A44051019	02.83	START RT 245 OLAP	1920	**	1940	09	3130	06	3390	03	0480	
5	07.83	14A44051048	03.10	RTS 5 & 20 END 245 OLAP & RT 14A	3010	**	3040	09	3800	05	3960	02	0250	

# New York State Department of Transportation

## Traffic Volume Report

County Order	End Mile Point	Count LOC Reference Marker	Section Length	Section End Description	LATEST COUNT		-----PREVIOUS COUNTS-----						Count Station Number	YR
					EST AADT	YR	EST AADT	YR	EST AADT	YR	EST AADT	YR		
<b>Route US15 County 101 STEUBEN Region 06</b>														
1	00.00		00.00	PENN STATE LN										
1	06.34	15 64011000	06.34	PRESHO CR 5	13390	11	12240	08	9880	04	10750	01	0204	
1	08.12	15 64011065	01.78	RT 417 UNDER WITH CONNECTIONS	14190	11	13890	10	12660	09	11760	08	0180	CC
1	11.93	15 64011082	03.81	GANG MILLS UNDER	18160	**	17760	09	18220	06	15520	02	0082	
1	12.59	15 64011120	00.66	END RT 15U VILLAGE OF PAINTED POST	22180	11	20480	10	18880	09			0020	CC
<b>Route NY15 County 101 STEUBEN Region 06</b>														
1	00.00		00.00	STRT NY21 OLP I-390 OVER										
1	01.28	15 64011544	01.28	TWN WAYLAND & VILLAGE WAYLAND	5710	**	5690	08	5410	05	5980	02	0030	
1	01.86	15 64011557	00.58	END RT 21 OLAP JCT RT 63	5390	**	5370	09	6140	06	5990	03	0033	
1	02.66	15 64011563	00.80	LIVINGSTON CO LN	2750	**	2740	09	4620	06	3430	03	0058	
<b>Route NY15 County 051 LIVINGSTON Region 04</b>														
2	04.20	15 64011571	04.20	RT 15A SPRINGWATER	3360	**	3370	10	2790	07	3360	05	0005	
2	05.74	15 42021042	01.54	CR 38 LIBERTY POLE RD	1270	**	1290	09	1160	06	1240	05	0006	
2	11.72	15 42021058	05.98	CR 71 CONESUS	1390	**	1400	09	1390	06	1410	00	0028	
2	19.29	15 42021118	07.57	START RT 20A OLAP LIVONIA	3010	**	3060	07	3210	04	3340	01	0029	
2	21.48	15 42021194	02.19	END RT 20A OLAP LAKEVILLE	10340	**	10400	09	9830	06	10320	02	0262	
2	22.83	15 42021216	01.35	RT 256	5240	**	5250	10	6070	07	5790	04	0030	
2	23.80	15 42021230	00.97	ACC RT 390I EXIT 9	10440	**	10500	09	11070	06	10600	05	0046	
2	26.67	15 42021240	02.87	RTS 5 & 20 E AVON	4230	**	4260	09	4430	06	4330	05	0027	
2	28.84	15 42021268	02.17	MONROE CO LINE	3200	**	3250	06	3130	05	4330	02	0031	
<b>Route NY15 County 055 MONROE Region 04</b>														
3	00.52	15 42021288	00.52	CR 63 HONEOYE FALLS RD	3630	**	3640	10	3970	07	3590	04	0735	
3	04.70	15 43031006	04.18	RT 251 MANN'S COR	3320	**	3340	09	3570	06	4390	05	0032	
3	04.93	15 43031048	00.23	RT 390I IS UNDER WITH CONN	10770	**	10830	09	12190	06	11740	03	0034	
3	06.21	15 43031050	01.28	MARTIN RD	5140	**	5150	10	5810	07	4950	06	0759	
3	07.35	15 43031063	01.14	WEST HENRIETTA	5540	**	5540	09	6360	06	6060	01	0033	
3	07.77	15 43031075	00.42	START 253 OLAP THURWAY PK DR	10230	**	10240	09					0202	
3	08.72	15 43031079	00.95	END 253 OLAP	20950	**	20980	09	21340	06	20540	03	0035	
3	09.32	15 43031088	00.60	CALKINS RD	15550	**	15570	09	16900	06	15900	03	0771	
3	10.85	15 43031094	01.53	RT 252	23400	**	23450	08	27730	05	25070	02	0036	
3	11.30	15 43031109	00.45	TOWN LINE RD	34260	**	34110	09	31620	06	32150	03	0037	
3	12.03	15 43031114	00.73	CRITTENDEN RD	35390	**	35150	08	31540	02	33860	98	0775	
3	12.57	15 43031121	00.54	ACC RT 390I	33230	**	33010	08	32980	05	32780	97	0165	
3	12.64		00.07	ROCHESTER S CITY LN	25390	**	25220	08	23780	05	21000	02	0031	
3	13.29	15 43031127	00.65	RT 15A	17500	11	19180	07	18410	04	19730	01	0038	
3	13.53	15 43032006	00.24	ELMWOOD AVE	23670	11	26430	07	24760	04	23700	01	0039	
3	13.97	15 43032008	00.44	HIGHLAND AVE	18730	11	21930	08	18980	05	20460	01	0138	
3	14.76	15 43032013	00.79	FORD ST	19920	**	19880	10	24530	07	19330	04	0139	
3	14.98	15 43032020	00.22	AVERILL AVE	13990	11	13090	08	17960	05	14460	01	0140	



# New York State Department of Transportation

## Traffic Volume Report

County Order	End Mile Point	Count LOC Reference Marker	Section Length	Section End Description	LATEST COUNT		-----PREVIOUS COUNTS-----						Count Station Number	YR
					EST AADT	YR	EST AADT	YR	EST AADT	YR	EST AADT	YR		
<b>Route NY15 County 055 MONROE Region 04</b>														
3	15.49	15 43032022	00.51	CLINTON AVE	8930	11	14020	07	14720	04	10030	01	0040	
3	15.77	15 43032027	00.28	RT 31 END RT 15	18690	**	18720	09	23640	06	28180	03	0340	
<b>Route NY15A County 051 LIVINGSTON Region 04</b>														
1	00.00		00.00	RT 15 SPRINGWATER										
1	02.42	15A42011000	02.42	ONTARIO CO LINE	2290	**	2300	09	2650	06	2140	00	0481	
<b>Route NY15A County 069 ONTARIO Region 04</b>														
2	06.48	15A42011024	06.48	LIVINGSTON CO LN 2ND TIME	1970	**	1970	10	1970	07	2810	04	0482	
<b>Route NY15A County 051 LIVINGSTON Region 04</b>														
3	01.91	15A44021066	01.91	START 20A OLAP HEMLOCK	2730	**	2750	09	3770	06	2920	05	0483	
3	03.96	15A42031019	02.05	END 20A OLAP	3280	**	3290	10	3820	07	3850	04	0484	
3	09.88	15A42031040	05.92	RTS 5 20 LIMA	3640	**	3670	09	5070	06	5260	03	0485	
3	12.58	15A42031099	02.70	MONROE CO LINE	7060	**	7100	09	7130	06	7320	05	0486	
<b>Route NY15A County 055 MONROE Region 04</b>														
4	00.21	15A42031125	00.21	CR 63 HONEOYE FALLS RD	4840	11	7510	08	8030	05	6250	02	0739	
4	03.47	15A43041003	03.26	PHELPS RD CR 76	4880	11	6970	08	8310	04	7480	01	0487	
4	04.17	15A43041035	00.70	WEST RUSH RD	7770	**	7820	09	8030	04	9040	00	0754	
4	04.56	15A43041042	00.39	RT 251	8380	**	8410	10	10260	07	9210	04	0041	
4	06.17	15A43041046	01.61	TOWN LINE RD CR 67	3590	**	3610	09	3800	06	4290	03	0757	
4	09.25	15A43041062	03.08	RT 253 HENRIETTA	10790	**	10830	05	9800	02	6350	99	0175	
4	09.95	15A43041093	00.70	CALKINS RD	15400	**	15410	10	16890	07	17430	04	0489	
4	11.02	15A43041100	01.07	ACC RT 390I	20020	**	20050	09	22350	05	22040	01	0216	
4	11.24	15A43041111	00.22	RT 252	20450	**	20470	09	23290	04	24010	01	0490	
4	11.89	15A43041114	00.65	TOWNLINE RD CR 85	18800	11	24300	08	23700	05	26300	02	0089	
4	12.70	15A43041120	00.81	ACC RT 390I	27050	**	27100	08	32340	04	26130	01	0166	
4	12.95	15A43041128	00.25	ROCHESTER S CITY LN	28530	**	28580	08	27670	04	22850	01	0774	
4	13.25	15A43041130	00.30	WESTFALL RD	30490	**	30530	09	26790	06	32110	03	0491	
4	13.39	15A43042003	00.14	SOUTH AVE	23200	**	23260	07	22550	04	25460	01	0124	
4	13.71	15A43042005	00.32	RT 15 END 15A	10630	**	10660	07	9910	04	11630	01	0492	
<b>Route NY16 County 009 CATTARAUGUS Region 05</b>														
1	00.00		00.00	PENN STATE LINE										
1	05.47	16 51011000	05.47	CR 29 BARNUM RD	1920	**	1930	09	1660	05	1770	02	0509	
1	07.47	16 51011057	02.00	OLEAN S CITY LINE	4010	**	4030	10	3870	07	3840	04	0006	
1	08.69	16 51012002	01.22	RT 417 STATE ST	5440	**	5480	10	5140	07	5530	04	0510	
1	10.13	16 51012014	01.44	ACC RT 86I S.T.E.	10810	**	10830	09	10990	06	11920	02	0022	
1	10.47	16 51012028	00.34	OLEAN N CITY LN	7610	**	7660	10	10800	07	8320	04	0036	
1	16.20	16 51012030	05.73	JCT RT 86I S.T.E. HINSDALE	6390	11	6100	08	6530	05	6220	02	0023	
1	16.46	16 51013058	00.26	RT 446 MAPLEHURST	5850	11	7010	08	6960	04	6180	01	0037	
1	28.30	16 51013060	11.84	START 98 OLAP CADIZ	3560	11	3450	08	4550	04	3970	01	0214	



# New York State Department of Transportation

## Traffic Volume Report

County Order	End Mile Point	Count LOC Reference Marker	Section Length	Section End Description	LATEST COUNT		-----PREVIOUS COUNTS-----						Count Station Number	YR
					EST AADT	YR	EST AADT	YR	EST AADT	YR	EST AADT	YR		
<b>Route NY16 County 009 CATTARAUGUS Region 05</b>														
1	31.46	16 51013179	03.16	END 98 OLAP	5800	**	5840	10	6500	07	5900	04	0040	
1	35.07	16 51013211	03.61	RT 242	4450	**	4480	10	5370	04	5770	03	0041	
1	41.07	16 51013247	06.00	CR 20 & CR 73 MILL & CHURCH STS	5530	**	5560	10	5640	07	6730	04	0212	
1	44.06	16 51013307	02.99	START 39 OLAP YORKSHIRE	9440	11	9590	10	9340	09	9160	08	0044	CC
1	44.31	16 51013337	00.25	ERIE CO LINE	14000	**	14180	09	13240	06	17940	03	0005	
<b>Route NY16 County 029 ERIE Region 05</b>														
2	00.55	16 53021003	00.55	END 39 OLAP	13020	**	13100	10	14060	07	14030	04	0042	
2	02.36	16 53021008	01.81	CR 224 CHAFFEE	9250	11	9630	08	9930	05	10200	02	0043	
2	07.87	16 53021026	05.51	CR225 SAVAGE RD	8030	**	8130	09	7910	06	8540	04	0059	
2	13.33	16 53021081	05.46	CR390 WARNER HILL RD	10390	11	10460	08	10810	05	11600	02	0063	
2	14.12	16 53021136	00.79	START RT 400 OLAP	12020	**	12100	10	12330	07	12290	04	0064	
2	16.11	400 53011003	01.99	END 400 OLAP	10080	**	10140	10	9880	07	8700	04	0233	
2	17.48	16 53021164	01.37	TN AURORA VILL E AURORA & CR 112 SOUTH ST	6160	**	6250	09	6310	06	6010	04	0065	
2	18.05	16 53021177	00.57	START 78 20A OLAPS	5840	11	6280	08	6410	05	6900	02	0045	
2	19.11	16 53021182	01.06	END 20A OLAP E AURORA	13830	**	13850	10	15290	06	16980	03	0203	
2	19.69	16 53021194	00.58	BOWEN RD	8680	11	9830	08	6410	06	6990	03	0079	
2	20.45	16 53021200	00.76	AURORA / ELMA TL	5930	11	6460	08	6410	06	6990	03	0076	
2	22.16	16 53021207	01.71	JAMISON RD	7030	**	7130	09	6410	06	6780	03	0202	
2	24.65	16 53021224	02.49	RT 20 END 78 OLAP T OF ELMA AND T OF W SENECA	9820	11	10530	08	8340	05	9830	02	0048	
2	25.58	16 53021249	00.93	CR 215 SENECA ST	5900	11	6210	08	6450	05	6190	02	0049	
2	28.04	16 53021259	02.46	RT 277 UNION RD	7350	**	7400	10	6190	07	8340	04	0050	
2	29.28	16 53021284	01.24	CENTER RD STRT OLP CR215	8490	11	8040	08	8100	05	8640	02	0136	
2	29.40	16 53021296	00.12	ACC RTS 90I 400 RT 953C	15350	11	14680	08					0060	
2	29.75	16 53021297	00.35	RT 240 HARLEM RD	15660	11	15560	08	18970	05	18540	02	0051	
2	30.25	16 53021301	00.50	BUFFALO E CITY LN	13120	11	13670	08	16330	05	16060	02	0052	
2	31.89	16 53021306	01.64	ELK ST	10490	**	10500	10	11870	07	11510	04	0054	
2	32.12	16 53022017	00.23	BAILEY AVE	11400	11	10720	08	14220	07			0130	
2	32.38	16 53022019	00.26	INT 3 ACC I-190	16380	11	13920	08	16360	05	14830	02	0055	
2	32.71	16 53022022	00.33	BABCOCK ST	6520	11	6750	08					0131	
2	33.26	16 53022025	00.55	SMITH ST	5820	**	5860	10	6960	07	6580	06	0146	
2	33.58	16 53022031	00.32	START SWAN/SENECA ST COUPLET	3500	11	4210	08	5210	07			0132	
2	34.45	16 53022034	00.87	MICHIGAN ST	2680	**	2720	09	3430	06	3180	03	0056	
2	34.79	16 53022043	00.34	OAK ST RTE 16 SB & RTE 954D	10690	**	10770	10					0198	
2	34.84		00.05	JCT SWAN & ELLICOTT	6580	**	6620	10					0196	
2	34.88		00.04	RT 5 BUFFALO END 16	2010	11	2170	08	2660	04			0195	
<b>Route NY17 County 013 CHAUTAUQUA Region 05</b>														
1	00.00		00.00	PENN STATE LINE START I86 OLAP										
1	01.03		01.03	RT 426	9130	11	8760	10	8480	09	8690	08	0076	CC

# New York State Department of Transportation

## Traffic Volume Report

County Order	End Mile Point	Count LOC Reference Marker	Section Length	Section End Description	LATEST COUNT		-----PREVIOUS COUNTS-----						Count Station Number	YR
					EST AADT	YR	EST AADT	YR	EST AADT	YR	EST AADT	YR		
<b>Route NY17 County 013 CHAUTAUQUA Region 05</b>														
1	09.17		08.14	ACC RT 76	8720	11	8030	08	8040	05	6850	02	0047	
1	15.34		06.17	EXIT 7 CR 33 PANAMA STEDMAN RD	9010	11	8400	07	8730	04	7980	02	0048	
1	18.86		03.52	ACC RT 394	8760	**	8560	07	7010	04	7920	03	0049	
1	20.22		01.36	ACC RT 430	13390	11	11750	07	11980	04	11170	03	0031	
1	20.29		00.07	ACC STE RMPS TO 430 & 954J WB	10950	11	9910	08	10860	05	10950	02	0051	
1	26.23		05.94	ACC STRUNK RD	10250	**	10160	10	10720	07	11580	04	0075	
1	28.00		01.77	ACC RT 60	10140	**	10060	10	9290	07	9300	04	0050	
1	30.69		02.69	ACC RT 394	10400	**	10310	10	10970	07	12080	03	0070	
1	36.04		05.35	ACC RT 62	11900	**	11810	10	11170	07	11680	04	0071	
1	37.86		01.82	CATTARAUGUS CO LINE	11280	**	11150	09	10910	08	11660	07	0072	
<b>Route NY17 County 009 CATTARAUGUS Region 05</b>														
2	01.47		01.47	ACC SCHOOL HOUSE RD RT 953A	11030	11	11320	10	11150	09	10910	08	0073	CC
2	03.52		02.05	ACC RT 394 RANDOLPH RT 952M	10960	11	10480	08	11690	05	11580	02	0074	
2	10.02		06.50	ACC RT 394 STEAMBURG	8800	**	8750	10	9330	06	7800	03	0075	
2	12.75		02.73	RT 280 PERIMETER RD	9150	**	9050	09	9900	05	5480	02	0076	
2	16.57		03.82	ACC ALLEGANY STATE PK	10060	**	9940	09	9710	05	5730	02	0014	
2	20.28		03.71	ACC RT 417	9600	**	9550	10	9810	07	11250	04	0079	
2	22.59		02.31	START RT 219 OLAP PARKWAY DR RT 951M UNDER	13500	11	9170	08	12540	04	10810	99	0024	
2	29.66		07.07	END RT 219 OLAP	10470	11	10540	08	11100	04	6610	01	0017	
2	36.21		06.55	JCT RT 952W	11360	11	11010	08	12890	04	7080	01	0054	
2	39.41		03.20	BUFFALO ST CONN RT 954E	10840	11	10130	08	11590	05	11310	02	0046	
2	40.91		01.50	ACC RT 16	11530	11	9860	08	13040	05	10730	02	0047	
2	46.83		05.92	ACC RT 16	9990	11	8340	08	10310	04	7290	01	0048	
2	51.80		04.97	ALLEGANY CO LINE	9440	11	9430	10	9030	09	7520	08	0049	CC
<b>Route NY17 County 003 ALLEGANY Region 06</b>														
3	01.69		01.69	EXIT 28 RT 305 CUBA	9440	11	9430	10	11700	09	8710	04	0021	
3	09.06		07.37	EXIT 29 RT 275 FRIENDSHIP	7170	**	7080	10	6840	07	6970	01	0022	
3	14.79		05.73	EXIT 30 RT 19 BELVIDERE	6980	**	6820	09	6970	06	5930	01	0023	
3	18.89		04.10	EXIT 31 ANGELICA	5960	**	5810	09	6500	06	5880	03	0024	
3	26.12		07.23	EXIT 32 WEST ALMOND	6220	**	6150	10	5550	07	5840	04	0025	
3	33.77		07.65	EXIT 33 ALMOND	6250	**	6170	10	5720	07	6110	04	0026	
3	34.32		00.55	STEUBEN CO LINE	7630	11	7560	10	7010	09	7090	08	0027	CC
<b>Route NY17 County 101 STEUBEN Region 06</b>														
4	04.11		04.11	EXIT 34 RT 36 HORNELL	7630	11	7560	10	7010	09	7090	08	0006	
4	13.79		09.68	EXIT 35 HOWARD	7260	**	7170	10	7730	07	7050	03	0009	
4	20.97		07.18	EXIT 36 RT 390I	8230	**	8120	10	6270	07	7790	04	0015	
4	22.08		01.11	EXIT 37 RT 53 KANONA	18800	**	18570	10	18960	07	23720	04	0018	
4	25.29		03.21	EXIT 38 RTS 54 & 415 BATH	21150	**	20900	10	20450	07	14550	01	0021	
4	28.40		03.11	EXIT 39 RT 960U SALUBRIA	21230	**	21190	10	16830	07	16680	03	0022	

# New York State Department of Transportation

## Traffic Volume Report

County Order	End Mile Point	Count LOC Reference Marker	Section Length	Section End Description	LATEST COUNT		-----PREVIOUS COUNTS-----						Count Station Number	YR
					EST AADT	YR	EST AADT	YR	EST AADT	YR	EST AADT	YR		
<b>Route NY17 County 101 STEUBEN Region 06</b>														
4	32.19		03.79	EXIT 40 RT 226 SAVONA	20520	**	19780	08	24390	05	18930	02	0023	
4	36.92		04.73	EXIT 41 CAMPBELL	19180	**	18710	09	24400	06	23000	04	0024	
4	40.96		04.04	EXIT 42 RT 415 COOPERS PLAINS	25690	**	25380	10	24110	07	24410	04	0025	
4	43.23		02.27	EXIT 43 RT 415	26910	11	25730	10	25570	09	24380	08	0029	CC
4	44.36		01.13	EXIT 44 RT 15U PAINTED POST	30790	**	30650	08	29380	01	28700	00	0031	
4	44.74		00.38	EXIT 45	19300	**	19240	09	41910	00	36640	98	0107	
4	47.21		02.47	RTE 414 UNDER	26380	**	26340	10	25510	07	22960	06	0182	CC
4	49.92		02.71	RT 961Q OVER WITH CONN	27530	**	27400	08	27110	05	28680	02	0905	
4	52.29		02.37	EXIT 48 RT 352 WITH CONN	34050	11	25210	08	25880	04	23070	01	0055	
4	53.23	17 64043143	00.94	CHEMUNG CO LINE	32990	**	32590	10	27690	07	29230	06	0050	
<b>Route NY17 County 015 CHEMUNG Region 06</b>														
5	01.34	17 64043151	01.34	EXIT 49 BIG FLATS OVER	32640	**	32590	10	27690	07	29230	06	0057	
5	04.79	17 62051014	03.45	EXIT 51 CR 35	31250	**	31100	08	29620	05	29020	99	0051	
5	06.84	17 62051049	02.05	EXIT 52 RT 14 HORSEHEADS	30840	**	30750	09	29790	06	29280	03	0052	
5	08.14	17 62051068	01.30	OLD RT 13 HORSEHEADS	25610	**	25570	10	29710	02	32550	99	0053	
5	08.51	14 62013046	00.37	EXIT 54 RT 13	29920	**	29880	10	26690	03	27680	00	0010	
5	12.69	14 62013042	04.18	EXIT 56 NY352 END I86 OLAP	21330	**	21170	06	22940	01	24590	98	0006	
5	18.47	14 62013000	05.78	EXIT 58 CR8 LOWMAN	23110	**	21780	06	19170	01	16910	97	0055	
5	23.75	17 62051185	05.28	EXIT 59 RT 427 CHEMUNG	20870	**	20130	08	20320	04	18690	01	0056	
5	26.01	17 62051239	02.26	EXIT 59A	21140	**	20390	08	18360	01	18010	98	0058	
5	27.48	17 62051360	01.47	TIOGA CO LINE	25180	11	20550	08	20830	06	22560	05	0008	
<b>Route NY17 County 107 TIOGA Region 09</b>														
6	00.50	17 62051374	00.50	EXIT 60 US 220 WAVERLY OVER	25180	11	20550	08	20830	06	22560	05	0312	
6	01.75	17 65062003	01.25	EXIT 61 RT 34 WAVERLY	17830	**	17390	07	17030	04	14790	01	0059	
6	09.84	17 65063005	08.09	EXIT 62 RT 282 NICHOLS	18880	11	16500	09	16220	08	17390	07	0313	CC
6	14.57	17 65063084	04.73	EXIT 63 STAUNTON HILL RD	17450	**	17090	09	17260	06	16670	04	0062	
6	18.98	17 65063132	04.41	EXIT 64 OWEGO INTER 96 OVER	18670	**	18430	09	18930	06	16950	05	0003	
6	20.81	17 65063176	01.83	EXIT 65 ACC RT 17C	26850	11	23390	07	20110	06	22110	04	0064	
6	26.30	17 65063194	05.49	EXIT 66 APPALACHIN INTER TO RT 434	27450	**	27110	09	27660	06	24250	04	0063	
6	28.56	17 65063250	02.26	BROOME CO LINE	31830	11	28980	07	31610	04	27380	02	0065	
<b>Route NY17 County 007 BROOME Region 09</b>														
7	03.75	17 65063272	03.75	EXIT 67 RT 26	31830	11	31420	07	31050	04	27380	02	0089	
7	04.75	17 91071038	01.00	EXIT 68 OLD VESTAL RD	56810	**	53790	06	36310	01			0119	
7	06.11	17 91071049	01.36	EXIT 69 RT 17C EB RAMP TO WEST OVER	47800	11	48420	07	51120	04	44950	02	0106	
7	07.36	17 91071062	01.25	EXIT 70N RT 17C WB RAMP	47700	**	44700	05	40270	99			0094	
7	08.18	17 91071075	00.82	EXIT 70 RT 201 OVER	61290	11	57130	07	62400	05	55220	99	0095	
7	09.38	17 91071083	01.20	EXIT 71 CR 69 AIRPORT RD	82160	**	76190	04	69560	98			0102	
7	11.53	17 91071094	02.15	FRONT ST ACC RT 11 UNDER	70240	11	67450	10	71050	09	69270	08	0104	CC
7	11.66	17 91072017	00.13	START 81I OLAP	71500	**	69180	08	70460	04			0105	

# New York State Department of Transportation

## Traffic Volume Report

County Order	End Mile Point	Count LOC Reference Marker	Section Length	Section End Description	LATEST COUNT		-----PREVIOUS COUNTS-----						Count Station Number	YR
					EST AADT	YR	EST AADT	YR	EST AADT	YR	EST AADT	YR		
<b>Route NY17 County 007 BROOME Region 09</b>														
7	12.14	17 91072018	00.48	RT 7 UNDER W / CONN	71870	**	69090	08	76840	04			0369	
7	12.53	81191012020	00.39	BROAD AVE UNDER W / CONN	56110	**	54650	09	44790	99			0368	
7	15.82	81191012016	03.29	EXIT 74E COLESVILLE RD NB SIDE	51010	11	53640	10	54620	07	48930	03	0367	
7	16.07	81191011085	00.25	END 81I OLAP WB SIDE	42600	**	42040	10	39540	07	40390	04	0124	
7	17.83	17 91073021	01.76	EXIT 76 BRIDGE OVER W/ACCESS TO HASKINS RD	16210	**	15850	09	16070	04	14400	97	0058	
7	19.93	17 91073039	02.10	EXIT 77 NORTH RD	14700	**	14380	09	12450	06	15020	04	0025	
7	23.01	17 91073060	03.08	EXIT 78 EB 17 OVER OLD 17 OCCANUM	13110	**	12440	06	15020	04	12950	98	0057	
7	26.03	17 91073089	03.02	EXIT 79 RT 79 WINDSOR UNDER	10810	**	10580	09	11820	04	9430	98	0326	
7	28.14	17 91073119	02.11	EXIT 80 CR 225 DAMASCUS	9660	11	9080	07	8980	04	7760	01	0079	
7	30.84	17 91073139	02.70	EXIT 81 E BOSKETT RD OVER	7820	**	7650	09	8750	05	6120	02	0116	
7	36.49	17 91073166	05.65	EXIT 82 RT 41 UNDER	8750	11	8580	04	6270	01	6160	98	0027	
7	37.77	17 91073223	01.28	WB EXIT CR 28	7570	**	7410	09	9230	05	6520	02	0015	
7	40.53	17 91073235	02.76	DELAWARE CO LINE 145' FROM ABUTMENT	6350	**	6210	09	7370	06	6510	02	0056	
<b>Route NY17 County 025 DELAWARE Region 09</b>														
8	00.54	17 91073262	00.54	RT 10 & RT 8	8030	**	7870	09	7370	06	6510	02	0372	
8	04.38	17 93081006	03.84	CR 56 HALE EDDY	12550	11	10070	08	7630	05	7440	01	0017	
8	11.47	17 93081044	07.09	RT 97	9170	**	9070	10	8980	06	6900	02	0373	
8	19.06	17 93081115	07.59	FISHES EDDY EXIT 89 ( COUNTY ROUTE 17 UNDER )	7850	**	7680	09	6960	05	6010	99	0010	
8	22.96	17 93081191	03.90	RT 30 UNDER EXIT 90	8930	**	8650	08	7090	05	5500	02	0379	
8	29.35	17 93081231	06.39	OLD RT 17 HORTON UNDER EXIT 92	6970	**	6900	10	5870	07	5440	04	0380	
8	31.20	17 93081295	01.85	OLD RT 17 BUTTER NUT GROVE	6950	11	11080	08	7060	05			0049	
8	35.05	17 93081315	03.85	SULLIVAN CO LINE	7670	11	8150	08	6280	06	6040	01	0108	
<b>Route NY17 County 105 SULLIVAN Region 09</b>														
9	01.54	17 93081354	01.54	EXIT 94 RT 206 & CR 124 ROSCOE	7670	11	8150	08	6280	06	6040	01	0060	
9	07.53	17 96091016	05.99	EXIT 96 CR 81 LIVINGSTON MANOR	10100	11	8760	10	9850	09	8590	08	0015	CC
9	09.76	17 96091076	02.23	EXIT 97 MORRSTON	11020	**	10910	10	10950	07	10030	04	0382	
9	12.56	17 96091098	02.80	EXIT 98 CR 85 PARKSVILLE	14470	**	14320	10	11990	07	12770	04	0381	
9	15.80	17 96091126	03.24	EXIT 99 LIBERTY ACC N MAIN ST	11460	**	11340	10	12790	07	9340	01	0028	
9	17.01	17 96091159	01.21	ACC NY55 NEVERSINK RD	12280	**	12150	10	12560	08	12260	05	0206	
9	17.29	17 96091171	00.28	EXIT 100 RT 52 LIBERTY 1ST TIME	16490	**	16310	10					0043	
9	17.66	17 96091174	00.37	EXIT 100 RT 52 LIBERTY 2ND TIME	13590	**	13450	10	11040	07	14690	04	0207	
9	18.64	17 96091178	00.98	EXIT 101 CR 71 FERNDAL	15570	**	15400	10	15720	07	14220	04	0022	
9	23.01	17 96091188	04.37	EXIT 102 CR174 HARRIS RD	15480	**	15320	10	16960	07	10970	04	0075	
9	25.74	17 96091232	02.73	EXIT103 EB ON FROM CR 59	18890	**	18680	10	17420	07	16930	04	0076	
9	27.08	17 96091259	01.34	EXIT 104 MONTICELLO RT17B	21410	**	21170	10	18950	04	16390	01	0077	
9	28.43	17 96091273	01.35	EXIT 105 RT 42 MONTICELLO	26670	**	24990	05	18060	01	16050	97	0078	
9	30.54	17 96091286	02.11	EXIT 106 CR 173	25800	**	25510	10	24860	07	16080	04	0029	
9	31.72	17 96091307	01.18	EXIT 107 BRIDGEVILLE CR 161	26200	11	26070	10	26750	09	25890	08	0079	CC
9	32.60	17 96091318	00.88	EXIT 108 EB ACC CR 173 EB	29460	**	29140	10	30450	07	28370	04	0050	

# New York State Department of Transportation

## Traffic Volume Report

County Order	End Mile Point	Count LOC Reference Marker	Section Length	Section End Description	LATEST COUNT		-----PREVIOUS COUNTS-----						Count Station Number	YR
					EST AADT	YR	EST AADT	YR	EST AADT	YR	EST AADT	YR		
<b>Route NY17 County 105 SULLIVAN Region 09</b>														
9	33.58	17 96091327	00.98	KATRINA FALLS RD EXIT 108	32020	**	30650	07	20020	01	23440	98	0073	
9	34.76	17 96091337	01.18	EXIT 110 WB ACC CR 172	29760	**	28790	08	27660	05	19640	01	0035	
9	35.16	17 96091348	00.40	EXIT 110 EB ACC LOUISE MARIE RD	23480	**	22710	08	25780	05	22370	02	0036	
9	35.91	17 96091352	00.75	EXIT 111 EB WOLF LK RD	26740	**	26440	10	26550	08	25410	05	0037	
9	38.81	17 96091359	02.90	EXIT 112 ACC CR 166A	29540	**	29230	10	26960	07	21740	04	0072	
9	41.12	17 96091389	02.31	EXIT 113 RT 209	28380	**	28080	10	29990	04	21450	01	0071	
9	43.45	17 96091413	02.33	EXIT 114 ACC CR 171 HIGHVIEW	28530	**	28230	10	30390	07	27620	04	0033	
9	45.50	17 96091437	02.05	EXIT 115 CR 61 BLOOMINGBURG	29780	**	29470	10	21630	04	20980	01	0034	
9	45.74	17 96091457	00.24	ORANGE CO LINE	32870	11	35200	08	35640	07	32190	05	0070	
<b>Route NY17 County 071 ORANGE Region 08</b>														
10	00.36	17 96091459	00.36	RT 17K	34020	11	35200	08	35640	07	32190	05	0040	
10	04.63	17 83101005	04.27	RT 302	32130	11	28670	10	31980	09	32950	08	0164	CC
10	07.36	17 83101048	02.73	RT 211	42330	**	40040	07	40270	04	39300	02	0165	
10	08.28	17 83101075	00.92	ACC RT 84I EAST	64070	**	59010	05	46930	99	45040	97	0064	
10	12.36	17 83101084	04.08	START RTS 6 & 17M OLAPS	53950	**	51030	07	55180	04	45640	01	0166	
10	12.75	17 83101124	00.39	RTS 207 & 17A	64540	**	53780	97					0009	
10	13.33	17 83101128	00.58	END RT 17M OLAP	55250	**	47750	00	45800	97			0010	
10	16.82	17 83101134	03.49	ACC RTS 94 & 17M CHESTER	61610	**	54590	02	47540	99			0011	
10	18.65	17 83101169	01.83	ACC RT 17M CHESTER	51530	**	43990	99					0004	
10	22.15	17 83101187	03.50	RT 208 MONROE	57020	11	57580	10	58830	09	56700	08	0002	CC
10	25.11	17 83101222	02.96	END RT 6 OLAP	44220	**	41830	07					0025	
10	25.45	17 83101252	00.34	NY17 DIVRGS ONTO RMP @ RT984C	50170	**	48780	09	49780	06	44680	03	0098	
10	25.70	17 83101255	00.25	RT 32									0042	
10	25.89	17 83101257	00.19	US 6 OVER	35910	11	34320	01	24570	97			0026	
10	26.88	17 83101260	00.99	RT 17M E JCT HARRIMAN	13070	**	13070	10	11040	07	11700	04	0136	
10	31.50	17 83101269	04.62	CR 19 OLD ORANGE TPK	7840	11	6970	08	6820	05	7310	02	0068	
10	32.75	17 83101316	01.25	RTS 210 17A	12650	11	11290	07	10890	01	10750	98	0167	
10	36.40	17 83101329	03.65	ROCKLAND CO LINE	20020	11	25750	07	18230	04	16070	01	0169	
<b>Route NY17 County 087 ROCKLAND Region 08</b>														
11	02.08	17 83101365	02.08	RAMP TO STERLING MINE RD CR 72	20020	11	19610	07	20100	04	18580	01	0010	
11	03.40	17 85111021	01.32	RAMP TO RT 59	34590	**	34590	09	32720	06	34010	02	0039	
11	03.86	17 85111035	00.46	EXIT 15 RT 87I SOUTH	3660	11	4470	07	4330	04	3530	01	0170	
11	05.76	17 85111041	01.90	START RT 287I OLAP	3470	**	3470	07					0168	
11	05.87		00.11	END RT 287I OLAP NEW JERSEY STATE LINE	114250	**	110000	07					0002	
<b>Route NY17A County 071 ORANGE Region 08</b>														
1	00.00		00.00	RTS 6 & 17 & 207 GOSHEN										
1	02.33	207 83011001	02.33	CR 6 PULASKI HWY	14390	**	14390	09	12540	06	12890	99	0671	
1	04.49	17A83011023	02.16	START RT 94 OLAP FLORDIA	11420	**	11420	09	10720	06	11490	03	0135	
1	10.22	17A83011044	05.73	CR 13 KINGS HWY	8100	**	8100	08	6560	02	7870	99	0363	

# New York State Department of Transportation

## Traffic Volume Report

County Order	End Mile Point	Count LOC Reference Marker	Section Length	Section End Description	LATEST COUNT		-----PREVIOUS COUNTS-----						Count Station Number	YR
					EST AADT	YR	EST AADT	YR	EST AADT	YR	EST AADT	YR		
<b>Route NY17A County 071 ORANGE Region 08</b>														
1	10.99	17A83011101	00.77	END RT 94 OLAP WARWICK	8320	11	11820	08	9120	05	10280	02	0090	
1	17.30	17A83011109	06.31	JCT RT 210	6750	11	6780	08	7880	03	6510	00	0148	
1	24.76	17A83011172	07.46	RT 17 END RT 17A	6640	11	8100	07	9220	06	7860	03	0150	
<b>Route NY17B County 105 SULLIVAN Region 09</b>														
1	00.00		00.00	RT 97 CALLICOON										
1	01.22	17B96011000	01.22	CR 121 HORTONVILLE	3180	11	3320	08	2840	05	2770	02	0038	
1	01.75	17B96011013	00.53	CR 164 HORTONVILLE	2330	**	2370	09	2140	06	2680	03	0039	
1	05.23	17B96011018	03.48	RT 52A	1540	**	1570	09	1320	06	1430	03	0126	
1	06.47	17B96011052	01.24	START RT 52 OLAP	1820	11	1970	08	1840	05	1710	04	0005	
1	06.93	17B96011065	00.46	END RT 52 OLAP	2650	**	2670	09	2960	06	2980	03	0006	
1	10.03	17B96011069	03.10	CR 115	3170	**	3180	10	2650	07	2780	06	0040	
1	14.12	17B96011101	04.09	START RT 55 OLAP WHITE LAKE	4560	**	4550	09	6910	06	4500	03	0134	
1	14.86	17B96011142	00.74	END RT 55 OLAP WHITE LAKE	7020	**	7010	10	6240	07	5380	04	0257	
1	16.55	17B96011149	01.69	CR 183 AIRPORT RD	7950	**	7940	10	7020	07	7570	06	0041	
1	20.77	17B96011166	04.22	MONTICELLO WEST VILLAGE LINE	11470	**	11440	09	11670	06	10620	03	0024	
1	21.90	17B96011207	01.13	RT 17 END RT 17B	17810	**	17870	07	18170	04	11590	01	0132	
<b>Route NY17C County 107 TIOGA Region 09</b>														
1	00.00		00.00	RT 34 WAVERLY										
1	02.62	17 65061022	02.62	CR 9 ELLIS CREEK RD	4120	11	3890	08	4400	05	4840	99	0015	
1	06.26	17 65061049	03.64	CR 104 & CR 11 BARTON	2540	**	2550	10	2640	07	3460	04	0017	
1	09.93	17 65061087	03.67	JCT RT 282	2440	**	2450	10	2630	07	2890	04	0016	
1	15.30	17 65061124	05.37	CR 906 & CR 23 GLEN MARY DR	3180	**	3200	09	4190	06	4120	03	0021	
1	17.88	17 65061178	02.58	OWEGO WEST VILLAGE LINE	3010	**	3030	09	4050	06	4330	05	0008	
1	18.74	17 65061204	00.86	START RT 96 SB OLAP	7700	**	7720	09	7840	06	7780	04	0022	
1	18.87	17 65061213	00.13	END RT 96 OLAP	11700	**	11630	10	10870	06	12980	03	0096	
1	19.99	17C65011000	01.12	VILLAGE OF OWEGO AND TOWN OF OWEGO	5580	11	13490	06	11920	04	7570	01	0007	
1	20.95	17C65011012	00.96	ACC RT 17 RT 960J	10490	**	10500	09	12900	06	12550	03	0009	
1	21.36	17C65011021	00.41	CR 14 DAY HOLLOW RD	7770	**	7770	10	9500	07	8550	04	0279	
1	25.53	17C65011026	04.17	CAMPVILLE HILL RD	2370	11	3220	08	2980	05	3530	02	0023	
1	27.14	17C65011067	01.61	SR 962J	4060	**	4060	10	5090	07	4460	04	0024	
1	28.49	17C65011084	01.35	HOLIDAY HILL RD	4390	**	4390	10	4460	04	3190	00	0026	
1	29.11	17C65011097	00.62	BROOME CO LINE	6100	**	6100	10	6160	07	6790	04	0280	
<b>Route NY17C County 007 BROOME Region 09</b>														
2	01.53	17C65011103	01.53	GLENDALE RD	7360	11	6290	08	6410	07	6110	05	0117	
2	02.86	17C91021016	01.33	START 26 OLAP ENDICOTT	12920	11	11100	07	14540	04	15810	01	0318	
2	03.29	17C91021028	00.43	CR 48 BRIDGE ST ENDICOTT	23140	**	23180	09	24750	06	24650	02	0129	
2	04.10	26 91011083	00.81	END RT 26 OLAP ENDICOTT	21240	11	21180	05	24220	01	23960	98	0353	
2	05.28	17C91021041	01.18	NORTH ST	16340	**	16380	08	12160	02	13400	99	0352	
2	05.77	17C91021053	00.49	CR 33 HOOPER RD	20140	**	20190	08	19810	05	19120	02	0351	

# New York State Department of Transportation

## Traffic Volume Report

County Order	End Mile Point	Count LOC Reference Marker	Section Length	Section End Description	LATEST COUNT		-----PREVIOUS COUNTS-----						Count Station Number	YR
					EST AADT	YR	EST AADT	YR	EST AADT	YR	EST AADT	YR		
<b>Route NY17C County 007 BROOME Region 09</b>														
2	06.13	17C91021058	00.36	BRIDGE OVER RT 17	24750	11	29220	08	25730	02	27710	99	0350	
2	06.50	17C91021062	00.37	ACC RT 17	28720	11	31570	08	30830	06	29530	02	0123	
2	08.32	17C91021065	01.82	RT 201 OVER	12590	11	10550	08	9720	07	13420	02	0314	
2	09.53	17C91021084	01.21	BINGHAMTON W CITY LN JOHNSON CITY WORKER'S ARCH	11210	**	11220	10	10790	07	11110	02	0349	
2	10.03	17C91021095	00.50	HELLEN ST	11200	**	11210	10	12100	07	13240	05	0125	
2	10.91	17C91022005	00.88	WALNUT ST	17830	**	17920	05	15380	02	16770	99	0126	
2	11.23	17C91022013	00.32	RT 11 END RT 17C	12070	**	12090	09	16250	01	16050	98	0001	
<b>Route NY17K County 071 ORANGE Region 08</b>														
1	00.00		00.00	OLD RT 17										
1	00.36	17K83011000	00.36	RT 17	4290	**	4310	09	4990	06	4930	03	0163	
1	03.72	17K83011004	03.36	RT 302 BULLVILLE	4100	**	4130	09	5160	06	5280	04	0674	
1	10.36	17K83011037	06.64	CR 14 ALBANY POST RD	5910	**	5940	09	5710	06	6210	03	0133	
1	10.66	17K83011104	00.30	RT 211 MONTGOMERY	13990	**	13990	10	13900	06	15750	04	0676	
1	12.59	17K83011107	01.93	RT 208	12150	**	12150	10	12350	07	14780	04	0677	
1	15.16	17K83011126	02.57	CR 75 COLDENHAM RD	9200	11	9750	08	10550	05	10310	02	0678	
1	16.81	17K83011151	01.65	CR 23 ROCKCUT RD	13050	**	13050	10	13590	07	16760	04	0155	
1	17.39	17K83011168	00.58	ENTER NEWBURGH AREA-ACC RT 84I	17380	**	17380	10	22500	07	23910	04	0055	
1	19.91	17K83011174	02.52	RT 300 UNION AVE	16650	**	16650	09	17510	03	17560	00	0070	
1	20.09	17K83011199	00.18	ACC RT 87I	22490	**	22500	06	23380	03	21960	00	0047	
1	20.99	17K83011201	00.90	NEWBURGH WEST CITY LINE	21140	11	26090	07	19870	04	16100	01	0154	
1	21.39	17K83012000	00.40	RT 207	13120	**	13120	10	15250	07	18230	04	0679	
1	22.14	17K83012004	00.75	START RT 32 OLAP	16660	**	16660	09	15820	03	17660	00	0303	
1	22.37	17K83012011	00.23	RT 9W END RT 32 OLAP END RT 17K	20080	11	19910	10	18270	07	20180	04	0238	
<b>Route NY17M County 071 ORANGE Region 08</b>														
1	00.00		00.00	RT 17 EB OFF RAMP CR 76										
1	01.12	17M83011000	01.12	RT 302 ROCKVILLE	6630	**	6630	10	4790	07	5720	04	0680	
1	03.10	17M83011010	01.98	MIDDLETOWN NORTH CITY LINE	8430	11	8700	08	9390	05	8280	02	0681	
1	03.96	17M83011030	00.86	START RT 211 OLAP	4990	11	5650	08	5790	05	5260	99	0024	
1	04.74	17M83012008	00.78	END RT 211 OLAP	8220	11	10790	08	10110	05	9480	02	0065	
1	05.40	17M83012016	00.66	WAWAYANDA AVE	6500	**	6500	10	7350	07	7390	04	0520	
1	05.56	17M83012023	00.16	ACADEMY ST	6860	**	6860	10	4960	07	6330	04	0085	
1	06.75	17M83012024	01.19	MIDDLETOWN SOUTH CITY LINE	12630	11	12800	10	13990	07	14100	01	0084	
1	07.04	17M83012036	00.29	START RT 6 OLAP	41600	**	41600	09	38830	06	31130	05	0069	
1	07.42	17M83013003	00.38	ACC RT 84I	30260	11	32970	08	27150	99			0018	
1	08.73	6 83012159	01.31	CR 12 CR 50 LOWER RD	21600	**	21600	09	21070	00	23310	98	0054	
1	12.20	6 83012173	03.47	START RT 17 OLAP GOSHEN	18960	**	18960	10	22760	07	17820	03	0019	
1	12.59	6 83012206	00.39	RTS 207 & 17A GOSHEN	64540	**	53780	97					0009	
1	13.17	17 83101127	00.58	END RTS 6 & 17 OLAPS GOSHEN	55250	**	47750	00	45800	97			0010	



# New York State Department of Transportation

## Traffic Volume Report

County Order	End Mile Point	Count LOC Reference Marker	Section Length	Section End Description	LATEST COUNT		-----PREVIOUS COUNTS-----						Count Station Number	YR
					EST AADT	YR	EST AADT	YR	EST AADT	YR	EST AADT	YR		
<b>Route NY17M County 071 ORANGE Region 08</b>														
1	14.05	17 83101132	00.88	WB BEGINNING OLAP WITH US6/NY17	19990	11							0052	
1	15.90	17M83013074	01.85	ARCADIA RD	6620	**	6620	10	6330	07	7410	03	0086	
1	17.20	17M83013092	01.30	WEST AVE	6540	**	6540	09	6880	06	7320	03	0022	
1	17.40	17M83013105	00.20	NY 94	15130	11	12630	08	20360	02	19000	99	0366	
1	18.07	17M83013107	00.67	CR 13 KINGS HIGHWAY	12250	**	12250	10	12560	07	13800	04	0023	
1	19.20	17M83013113	01.13	ACC RT 6 & 17	7070	11	8450	08	7680	02	7340	99	0120	
1	23.04	17M83013125	03.84	RT 208	5670	**	5670	10	4660	07	5460	04	0682	
1	24.44	17M83013163	01.40	CR 40 & CR 19	14530	11	15420	08	16670	05	15360	02	0087	
1	25.56	17M83013177	01.12	N MAIN ST	11920	11	11080	07	11790	04	11940	01	0088	
1	26.63	17M83013188	01.07	RT 17 MONROE END RT 17M	5460	11	5170	08	5010	05	6230	02	0685	
<b>Route NY18 County 063 NIAGARA Region 05</b>														
1	00.00		00.00	RT 104										
1	01.00	18 54011000	01.00	RT 104 RIDGE RD	4480	11	4840	08	5820	05	5410	02	0006	
1	05.10	18 54011010	04.10	CR 86 BLAIRVILLE RD	3210	11	4090	08	4750	06	4000	03	0036	
1	06.99	18 54011052	01.89	RT 93 YOUNGSTOWN-LOCKPORT RD	1230	**	1240	10	1520	04	1460	01	0093	
1	07.75	18 54011071	00.76	RT 18F CENTER ST	1120	11	1160	10	1170	09	1170	08	0089	CC
1	08.55	18 54011078	00.80	RT 957A ROBERT MOSES PKWY	1000	**	1010	10	810	07	1030	04	0029	
1	10.64	18 54011086	02.09	CR 57 PORTER CTR RD	1740	**	1750	10	1650	07	1710	04	0037	
1	13.01	18 54011107	02.37	CR 17 RANSOMVILLE RD	1160	**	1170	09	1490	06	1220	03	0038	
1	17.85	18 54011131	04.84	RT 425 WILSON	2080	**	2090	10	1960	07	1890	04	0090	
1	23.71	18 54011179	05.86	RT 78 OLCOTT	1140	11	1270	08	1750	05	1510	02	0091	
1	27.08	18 54011239	03.37	CR 24 HESS RD	1710	**	1730	09	2210	01	2260	97	0051	
1	31.85	18 54011273	04.77	RT 148 SOMERSET	1390	**	1400	10	1580	07	1500	04	0092	
1	36.39	18 54011321	04.54	RT 269 ORLEANS CO LINE	1050	11	1170	08	1270	05	1360	01	0281	
<b>Route NY18 County 073 ORLEANS Region 04</b>														
2	03.89	18 54011366	03.89	RT 63	1070	**	1070	10	830	07	1250	04	0041	
2	10.82	18 45021040	06.93	RT 279	1060	**	1070	09	1380	06	970	03	0042	
2	14.40	18 45021109	03.58	START RT 98 OLAP	1300	**	1320	08	920	05			0276	
2	14.94	18 45021145	00.54	END RT 98 OLAP	1860	**	1870	09	2250	06	2520	03	0011	
2	17.83	18 45021151	02.89	KENT RD CR6	1140	11	2090	07	1460	01	1000	98	0014	
2	23.60	18 45021180	05.77	RT 237	1120	**	1130	09	1650	06	1400	03	0043	
2	25.81	18 45021237	02.21	START RT 272 OLAP	2020	**	2030	10	1940	07	2630	04	0044	
2	26.79	18 45021259	00.98	MONROE LINE END RT 272 OLAP	1450	11	2120	08	4150	02	3150	00	0231	
<b>Route NY18 County 055 MONROE Region 04</b>														
3	01.67	18 43031002	01.67	REDMAN RD CR 236	1990	11	3150	07	2330	04	2160	00	0200	
3	03.94	18 43031018	02.27	RT 19 HAMLIN	1840	**	1850	09	4110	05	3540	02	0045	
3	06.97	18 43031041	03.03	RT 260	4850	**	4910	07	4210	04	4370	00	0046	
3	10.78	18 43031071	03.81	START RT 259 OLAP HILTON	4100	**	4120	09	4240	06	4550	01	0047	
3	12.87	18 43031110	02.09	END RT 259 OLAP PARMA CTR	12190	**	12200	09	8680	06	7420	04	0048	



# New York State Department of Transportation

## Traffic Volume Report

County Order	End Mile Point	Count LOC Reference Marker	Section Length	Section End Description	LATEST COUNT		-----PREVIOUS COUNTS-----						Count Station Number	YR
					EST AADT	YR	EST AADT	YR	EST AADT	YR	EST AADT	YR		
<b>Route NY18 County 055 MONROE Region 04</b>														
3	14.89	18 43031130	02.02	START RT 261 OLAP	4480	**	4510	09	4980	06	6400	04	0049	
3	15.23	18 43031151	00.34	END RT 261 OLAP	15720	**	15740	09	15830	05	12640	02	0050	
3	17.99	18 43031155	02.76	LONG POND RD	9260	11	13040	09	14200	03			0227	
3	19.43	18 43031182	01.44	RT 390 IS UNDER WITH CONN	22380	11	19710	07	25670	02	14780	99	0240	
3	19.87	18 43031197	00.44	MOUNT READ BLVD CR 150	16780	11	17630	07	21650	04	16440	01	0093	
3	20.51	18 43031201	00.64	DEWEY AVE & LATTA RD	17830	**	17910	04	15020	01	13300	97	0090	
3	21.24	18 43031208	00.73	DENISE RD	12850	**	12870	09	17350	05	15220	02	0053	
3	21.96	18 43031215	00.72	DORSEY RD	13120	11	19050	05	21580	02	18150	99	0238	
3	22.55	18 43031222	00.59	MAIDEN LN	12880	11	15490	07	17020	04	17430	01	0239	
3	22.59	18 43031227	00.04	STONE RD	16220	11	20100	08	18300	05	17030	02	0091	
3	23.02	18 43031228	00.43	ROCHESTER WEST CITY LN	12420	11	13730	08	14560	05	15870	01	0092	
3	24.22	18 43032001	01.20	RT 104 END RT 18	14350	11	14420	08	15960	05	14470	99	0051	
<b>Route NY18F County 063 NIAGARA Region 05</b>														
1	00.00		00.00	RT 104 LEWISTON										
1	00.21	18F54011000	00.21	PORTAGE RD	13100	**	13190	10	17710	07	15410	04	0099	
1	00.69	18F54011002	00.48	FOURTH ST	9910	**	9970	10	10590	07	9610	04	0039	
1	00.89	18F54011007	00.20	ONEIDA/FOURTH STS	2260	**	2280	10					0002	
1	01.01	18F54011009	00.12	SECOND/ONEIDA ST	1890	**	1910	09					0004	
1	01.24	18F54011010	00.23	LEWISTON VL	2110	**	2140	09					0030	
1	04.15	18F54011013	02.91	LEWISTON/PORTER TL	2700	**	2720	10	2850	07	2760	04	0522	
1	05.49	18F54011042	01.34	YOUNGSTOWN S VL	2430	11	2570	08					0033	
1	06.38	18F54011055	00.89	RT 93 YOUNGSTOWN-LOCKPORT RD	1580	11	1890	08	2420	03			0048	
1	06.91	18F54011064	00.53	VILL OF YOUNGSTOWN TOWN OF PORTER	1490	**	1500	10	1590	07	1410	05	0100	
1	09.80	18F54011069	02.89	TOWN OF PORTER RT 18	640	**	640	10	1410	05	1300	01	0112	
<b>Route NY19 County 003 ALLEGANY Region 06</b>														
1	00.00		00.00	PENN STATE LINE										
1	04.07	19 61011000	04.07	CR 29 YORK COR	2180	**	2170	09	2290	06	2370	05	0161	
1	06.74	19 61011041	02.67	RT 248 STANNARDS	2570	**	2570	09	2620	06	2650	03	0068	
1	07.77	19 61011068	01.03	WEIDRICK RD	5470	**	5500	10	6310	07	6730	01	0029	
1	09.08	19 61011078	01.31	START 417 OLAP	5680	**	5740	09	6180	06	6760	03	0069	
1	10.54	19 61011591	01.46	END 417 OLAP	8760	**	8970	07	9170	05	8970	02	0032	
1	14.26	19 61011606	03.72	CR 9 SCIO	7960	11	8660	08	8960	05	6710	02	0070	
1	18.33	19 61011143	04.07	TOWN OF AMITY VILLAGE OF BELMONT	4760	**	4750	10	5850	07	5580	01	0072	
1	19.45	19 61011184	01.12	RT 244 BELMONT	5250	**	5250	10	6690	06	6730	05	0071	
1	22.37	19 61011195	02.92	RT 17 STE UNDER	4650	**	4640	09	5220	06	5770	03	0073	
1	25.09	19 61011224	02.72	OLD RT 408 TRANSIT BR CR 16	3060	**	3050	07	3540	01	3330	98	0013	
1	28.23	19 61011252	03.14	RT 305 BELFAST	2620	11	3420	08	3470	05	3660	02	0164	
1	29.21	19 61011283	00.98	CR 26 BELFAST	4840	**	4830	10	5500	07	4660	04	0033	
1	33.36	19 61011293	04.15	RT 243 CANEADA	4410	11	4650	07	4990	04	5220	01	0075	

# New York State Department of Transportation

## Traffic Volume Report

County Order	End Mile Point	Count LOC Reference Marker	Section Length	Section End Description	LATEST COUNT		-----PREVIOUS COUNTS-----						Count Station Number	YR
					EST AADT	YR	EST AADT	YR	EST AADT	YR	EST AADT	YR		
<b>Route NY19 County 003 ALLEGANY Region 06</b>														
1	36.32	19 61011334	02.96	HOUGHTON COLLEGE	2710	**	2710	10	3030	07	3290	03	0012	
1	40.31	19 61011364	03.99	RT 19A FILLMORE	2680	**	2680	10	3430	07	3450	01	0076	
1	41.78	19 61011404	01.47	CR 23 HUME	2390	11	2610	08	3050	05	2890	02	0078	
1	45.39	19 61011419	03.61	WYOMING CO LINE	960	**	980	09	1070	06	1060	03	0079	
<b>Route NY19 County 121 WYOMING Region 04</b>														
2	03.51	19 61011455	03.51	START 39 OLAP PIKE	1200	**	1220	07	1160	04	1300	01	0056	
2	04.12	19 46021036	00.61	END 39 OLAP	2420	**	2440	09	2720	06	3750	05	0057	
2	09.68	19 46021042	05.56	RT 78 GAINESVILLE	1000	**	1010	09	1530	06	1560	03	0058	
2	11.20	19 46021099	01.52	RT 19A	2020	**	2030	10	1770	07	1930	04	0059	
2	13.82	19 46021113	02.62	MUNGERS MILL RD	4520	**	4530	10	4740	07	4160	04	0003	
2	16.19	19 46021139	02.37	RT 20A WARSAW	5690	**	5720	09	6140	06	7230	03	0013	
2	17.62	19 46021163	01.43	BUFFALO RD WARSAW	11370	**	11440	09	11110	06	12460	05	0004	
2	22.77	19 46021177	05.15	CR 7	3860	**	3920	06	5100	03	3390	00	0302	
2	27.74	19 46021229	04.97	GENESEE CO LINE	1590	11	1690	10	1710	09	1660	08	0002	CC
<b>Route NY19 County 037 GENESEE Region 04</b>														
3	00.82	19 46021278	00.82	RT 63 PAVILION	3790	**	3810	09	3620	06	4450	03	0062	
3	03.16	19 41031007	02.34	RT 20 PAVILION CTR	3110	**	3130	09	3370	06	3890	03	0063	
3	06.69	19 41031031	03.53	PERRY RD CR 50	3270	**	3280	10	5360	05			0024	
3	07.49	19 41031067	00.80	LEROY S VIL LN	5480	11	4120	07	4620	04	5530	01	0032	
3	08.32	19 41031075	00.83	RT 5 LEROY	9160	**	9170	09	6670	06	6790	05	0064	
3	09.06	19 41031083	00.74	LEROY NORTH VILLAGE LINE	9070	11	6320	07	5930	04	8430	03	0033	
3	12.57	19 41031091	03.51	ACC RTS 90I 490I	7130	**	7170	09	8730	06	7650	04	0285	
3	15.51	19 41031126	02.94	RT 33	2900	**	2920	09	2980	06	3290	03	0284	
3	15.83	19 41031155	00.32	JCT RT 262 CR 13	6200	**	6240	09	6380	06	7350	04	0065	
3	16.35	19 41031159	00.52	ROCHESTER ST	6800	**	6840	09	5820	03	5030	00	0004	
3	19.85	19 41031164	03.50	MONROE CO LN	3340	11	4210	07	4720	04	6660	01	0015	
<b>Route NY19 County 055 MONROE Region 04</b>														
4	00.25	19 41031199	00.25	REED RD CR 235	3930	11	4680	07	4980	04	6430	01	0065	
4	03.31	19 43041002	03.06	COLBY ST CR 173	4490	**	4520	09	5720	06	5860	05	0194	
4	04.55	19 43041032	01.24	RT 31	6820	**	6830	07	7480	04	8370	00	0066	
4	05.06	19 43041045	00.51	BROCKPORT S VIL LN	13900	**	13910	10	17530	07	17290	04	0241	
4	05.31	19 43041050	00.25	PARK AVE ADAMS ST	14430	11	22770	05	19840	02	16710	99	0242	
4	05.68	19 43041052	00.37	MONROE AVE	8910	11	14080	08	13790	05	15020	02	0243	
4	05.72		00.04	STATE ST	7670	11	11910	07	13240	04	15350	01	0244	
4	06.08	19 43041056	00.36	EAST AVE	9480	11	11610	06	13900	04	13790	00	0020	
4	07.10	19 43041060	01.02	RT 104 CLARKSON	11190	**	11210	09	11150	06	11390	04	0067	
4	09.22	19 43041070	02.12	LAWTON RD CR 217	6110	**	6140	09	5310	06	5840	04	0282	
4	11.46	19 43041091	02.24	RT 18 HAMLIN	5330	**	5360	09	6350	05	9170	02	0230	
4	12.27	19 43041113	00.81	RT 360	7300	**	7390	07	6760	04	6630	00	0068	

# New York State Department of Transportation

## Traffic Volume Report

County Order	End Mile Point	Count LOC Reference Marker	Section Length	Section End Description	LATEST COUNT		-----PREVIOUS COUNTS-----						Count Station Number	YR		
					EST AADT	YR	EST AADT	YR	EST AADT	YR	EST AADT	YR				
			<b>Route</b>	<b>NY19</b>	<b>County</b>	<b>055</b>	<b>MONROE</b>	<b>Region</b>	<b>04</b>							
4	15.64	19 43041121	03.37	JCT RT 948A LOSP END RT 19				1590	**	1600	10	2650	07	1910	05	0069
			<b>Route</b>	<b>NY19A</b>	<b>County</b>	<b>003</b>	<b>ALLEGANY</b>	<b>Region</b>	<b>06</b>							
1	00.00		00.00	RT 19 FILLMORE												
1	03.33	19A61011000	03.33	CR 27 ROSSBURG				1680	**	1670	09	1850	06	1940	03	0009
1	05.25	19A61011034	01.92	WYOMING CO LINE				1430	**	1430	10	1580	07	1470	04	0282
			<b>Route</b>	<b>NY19A</b>	<b>County</b>	<b>121</b>	<b>WYOMING</b>	<b>Region</b>	<b>04</b>							
2	03.91	19A61011053	03.91	START RT 436 OLAP				1220	**	1230	09	1920	06	1520	03	0493
2	06.04	19A46021040	02.13	END RT 436 OLAP				2210	**	2220	09	3090	06	2230	03	0334
2	08.10	19A46021061	02.06	START RT 39 OLAP				2200	**	2220	09	2220	06	2750	03	0494
2	08.30	19A46021082	00.20	END RT 39 OLAP				4000	**	4020	09	5620	06	5070	05	0439
2	11.07	19A46021084	02.77	CR 2 1ST TIME				1950	**	1980	06	2100	00	2060	97	0495
2	11.32	19A46021112	00.25	CR 2 2ND TIME				4310	**	4360	07	3170	04	4150	01	0496
2	13.81	19A46021114	02.49	RT 19 END RT 19A				2380	**	2390	09	2550	06	2860	03	0497
			<b>Route</b>	<b>US20</b>	<b>County</b>	<b>013</b>	<b>CHAUTAUQUA</b>	<b>Region</b>	<b>05</b>							
1	00.00		00.00	PENN STATE LINE												
1	01.41	20 52011000	01.41	ACC RT 90I SHORTMAN RD RT 950D				3010	**	3010	10	3930	06	3730	03	0093
1	03.11	20 52011015	01.70	RT 76 RIPLEY				3510	11	3410	08	4030	05	4990	02	0094
1	11.01	20 52011032	07.90	RT 394 WESTFIELD				2890	**	2880	09	3300	06	3250	03	0095
1	24.65	20 52011111	13.64	FREDONIA W VILLAGE LN				4530	**	4520	10	5140	07	4810	04	0097
1	26.17	20 52011248	01.52	TEMPLE ST				5850	**	5850	10	5420	07	6050	04	0098
1	27.59	20 52011262	01.42	RT 60				11670	11	12150	08	14140	05	13680	02	0222
1	29.66	20 52011277	02.07	RT 39				10550	**	10570	09	11030	06	11170	03	0099
1	32.09	20 52011298	02.43	CR 79 CENTER RD				5900	**	5910	10	6610	07	6360	04	0146
1	37.59	20 52011323	05.50	RT 952H CENTRAL AVE SILVER CRK				4580	11	4920	08	4840	05	4850	02	0028
1	38.63	20 52011378	01.04	START 5 OLAP				5770	**	5760	10	7400	07	6330	04	0221
1	40.58	20 52011387	01.95	ACC RT 90I IRVING				12800	11	12120	10	12230	09	11910	08	0010 CC
1	41.33	5 52013114	00.75	ERIE CO LINE				17660	**	17630	10	18510	07	16090	05	0011
			<b>Route</b>	<b>US20</b>	<b>County</b>	<b>029</b>	<b>ERIE</b>	<b>Region</b>	<b>05</b>							
2	00.14	5 52013121	00.14	END 5 OLAP				16780	**	16760	10	17190	07	15600	06	0093
2	00.18	20 53021000	00.04	RT 438 FLAT RD				9430	**	9420	10	9360	07	10100	06	0249
2	02.69	20 53021001	02.51	RT 249				6310	**	6300	09	6590	06	6950	03	0103
2	05.75	20 53021027	03.06	CR 9B S MAIN ST				6630	11	5720	08	6100	06	6480	03	0104
2	08.68	20 53021058	02.93	CR 221 ACC RT 90I				6590	**	6570	09	6750	06	9650	03	0105
2	12.41	20 53021088	03.73	CR 63 S CREEK RD				7440	**	7450	09	7280	06	7930	05	0107
2	16.44	20 53021125	04.03	CR 122 AMSDELL RD				11980	**	11990	10	13020	04	10600	01	0109
2	18.03	20 53021166	01.59	RT 75 ACC RT 90I				20650	**	20710	08	22880	05	23320	02	0110
2	19.85	20 53021182	01.82	RT 62 SO PARK AVE				24230	**	24260	10	21360	07	23660	03	0072
2	20.63	20 53021200	00.78	RT 20A BIG TREE				23290	11	23050	03	20580	01	20720	98	0111

# New York State Department of Transportation

## Traffic Volume Report

County Order	End Mile Point	Count LOC Reference Marker	Section Length	Section End Description	LATEST COUNT		-----PREVIOUS COUNTS-----						Count Station Number	YR
					EST AADT	YR	EST AADT	YR	EST AADT	YR	EST AADT	YR		
<b>Route US20 County 029 ERIE Region 05</b>														
2	23.63	20 53021208	03.00	RT 179 MILESTRIP RD	16640	**	16650	10	18280	07	18100	06	0601	
2	24.32	20 53021238	00.69	RTS 240 277 OR. PARK RD	23140	**	23190	09	26970	06	30330	03	0112	
2	25.30	20 53021244	00.98	MICHAEL RD	21340	11	20130	08	21680	05	17190	01	0113	
2	27.52	20 53021254	02.22	RT 187 TRANSIT RD TN OF WEST SENECA TN OF ELMA	19310	11	17970	08	20030	05	16510	02	0447	
2	28.42	20 53021276	00.90	RT 16 START 78 OLAP	22190	**	22210	10	21990	07	21930	04	0114	
2	28.92	20 53021285	00.50	RT 400 AURORA EXPWY	23440	**	23460	10	22690	07	24610	04	0115	
2	29.31	20 53021291	00.39	CR 330 BULLIS ROAD	33000	**	33060	09	32900	06	28840	03	0098	
2	30.71	20 53021294	01.40	RT 354 CLINTON ST	24380	**	24420	09	25610	06	21820	03	0446	
2	31.62	20 53021308	00.91	CR 21 LOSSON RD / CR	28360	**	28420	09	26630	06	26270	03	0197	
2	33.61	20 53021317	01.99	RT 130 END 78 OLAP	27240	**	27300	09	29380	06	30700	03	0374	
2	34.97	20 53021337	01.36	CR 57B LANCASTER	18900	**	18920	10	16260	07	15710	04	0116	
2	36.67	20 53021350	01.70	CR 105B CEMETERY RD	13960	**	13970	10	12020	07	12180	04	0206	
2	39.77	20 53021368	03.10	CR 335 TOWNLINE RD TN LANCASTER TN ALDEN	12470	**	12490	10	12690	08	12360	05	0120	
2	44.28	20 53021399	04.51	ALDEN-CRITTENDON RD	11780	11	11660	09	10700	06	9830	02	0445	
2	45.71	20 53021444	01.43	GENESEE CO LINE	6630	**	6610	09	6250	06	3960	01	0121	
<b>Route US20 County 037 GENESEE Region 04</b>														
3	01.50	20 53021458	01.50	HARLOW RD CR 4	4450	11	6550	07	5280	04	4500	02	0025	
3	03.81	20 41031016	02.31	RT 77 DARIEN CTR	7140	**	7130	09	4560	06	5800	05	0070	
3	05.76	20 41031039	01.95	RT 238	7810	**	7790	09	6510	06	6050	03	0071	
3	10.73	20 41031058	04.97	RT 98 UNDER ALEXANDER	3920	**	3910	09	6410	05	4710	02	0292	
3	17.00	20 41031109	06.27	CR 15 BETHANY CTR	3710	11	3040	08	4150	05	3860	02	0012	
3	20.49	20 41031171	03.49	RT 63	2230	**	2230	09	3470	06	3580	05	0072	
3	22.76	20 41031206	02.27	RT 19 PAVILION CTR	3000	**	3000	09	2320	06	2210	02	0282	
3	27.10	20 41031229	04.34	LIVINGSTON CO LINE	2250	**	2240	09	2220	06	2770	05	0016	
<b>Route US20 County 051 LIVINGSTON Region 04</b>														
4	02.78	20 41031271	02.78	RT 36	2260	**	2260	09	2850	05	3300	02	0074	
4	04.56	20 42041028	01.78	CR 61	4180	**	4170	07	3180	03	3530	01	0018	
4	08.76	20 42041046	04.20	START 5 OLAP	2710	**	2710	10	2570	07	2620	04	0261	
4	09.66	20 42041087	00.90	RT 39 AVON	6230	**	6220	09	6100	06	5790	03	0004	
4	09.79	5 42041099	00.13	CR 26 AVON ROCHESTER ST	9650	**	9620	07	9880	04	10840	01	0024	
4	10.01	5 42041100	00.22	CR 40 AVON NORTH AVE	10360	**	10350	10	11870	06	9790	03	0025	
4	11.93	5 42041102	01.92	RT 15 E AVON	10920	**	10900	09	10060	06	10080	03	0013	
4	12.54	5 42041121	00.61	RT 390I EXIT 10	8000	**	7990	09	8880	06	11460	03	0045	
4	14.89	5 42041128	02.35	CR 55	11690	**	11670	09	9400	06	8540	05	0002	
4	16.90	5 42041151	02.01	RT 15A LIMA	6260	**	6250	09	7740	06	8100	03	0014	
4	19.66	5 42041171	02.76	ONTARIO CO LINE	5380	**	5370	10	4830	07	5720	04	0017	
<b>Route US20 County 069 ONTARIO Region 04</b>														
5	01.05	5 42041198	01.05	RT 65 W BLOOMFIELD	5180	**	5170	09	5700	03			0015	

# New York State Department of Transportation

## Traffic Volume Report

County Order	End Mile Point	Count LOC Reference Marker	Section Length	Section End Description	LATEST COUNT		-----PREVIOUS COUNTS-----						Count Station Number	YR
					EST AADT	YR	EST AADT	YR	EST AADT	YR	EST AADT	YR		
<b>Route US20 County 069 ONTARIO</b>					<b>Region 04</b>									
5	05.92	5 44051011	04.87	START 64 OLAP	4810	11	4890	10	4650	07	5320	04	0239	
5	07.73	5 44051060	01.81	RT 444	5750	**	5740	10	5390	07	5740	05	0142	
5	08.99	5 44051078	01.26	RT 20A END 64 OLAP	7760	**	7740	08	8840	05	10810	02	0141	
5	11.82	5 44051091	02.83	BUFFALO ST EXT	8570	11	7110	08	8090	05	8430	03	0011	
5	13.20	5 44051120	01.38	CANANDAIGUA BYPASS	6920	**	6880	08	8560	05	10000	02	0018	
5	13.80	5 44051234	00.60	START 21 OLAP	6680	**	6670	08	7380	05	7060	03	0012	
5	14.09	5 44051240	00.29	PARRISH ST EXTENSION	8600	11	8640	10	8980	07	9230	04	0019	
5	14.46	5 44051243	00.37	MIDDLE CHESHIRE RD	9190	11	8370	08	9040	05	9750	02	0049	
5	15.43	5 44051246	00.97	JCT RT 332 END 21 OLAP	11620	**	11600	08	11620	05	12570	02	0023	
5	16.52	5 44052016	01.09	CANANDAIGUA E CITY LN	27840	**	27590	07	28680	04	22690	00	0007	
5	16.67	5 44052027	00.15	RT 364	23520	**	23420	09	25470	06	21310	01	0027	
5	18.73	5 44053002	02.06	RT 247	12430	11	13060	08	12680	05	12460	02	0020	
5	25.78	5 44053023	07.05	CR 5	8460	**	8440	09	7480	06	10330	03	0702	
5	29.03	5 44053094	03.25	RTS 245 14A	7870	**	7850	09	7790	06	8360	03	0251	
5	29.22	5 44053126	00.19	RT 941G (PRE-EMPTION RD CR 6)	15940	**	15870	09	16570	05	15600	02	0022	
5	29.55	5 44053128	00.33	GENEVA W CITY LN	18370	**	18200	07	17450	04	17040	01	0029	
5	30.65	5 44053130	01.10	RT 14 IS OVER WITH CONN	20060	**	20020	10	18600	08	16570	05	0004	
5	31.36	5 44054012	00.71	LAKE ST	15380	**	15310	09	14800	06	15620	04	0042	
5	32.25	5 44054019	00.89	GENEVA CITY AND SENECA CO LINES	13060	11	13160	10	13200	09	13110	08	0054	CC
<b>Route US20 County 099 SENECA</b>					<b>Region 03</b>									
6	01.03	5 44054027	01.03	RT 96A	12530	11	11230	08	13850	05	13850	02	0344	
6	05.73	5 35061011	04.70	RT 96 WATERLOO	10050	11	11010	08	9970	07	10320	05	0407	
6	07.16	5 35061057	01.43	START 414 OLAP	15890	11	12180	10	14310	06	12990	05	0418	
6	09.38	5 35061071	02.22	END 414 OLP SENECA FLS	13340	11	13580	08	12900	05	13450	02	0419	
6	12.43	5 35061093	03.05	RT 318	5720	**	5700	09	8540	06	5890	04	0003	
6	12.53		00.10	RT 89	11960	**	11920	09	10900	05	10690	02	0424	
6	14.33	5 35061125	01.80	CAYUGA CO LINE	11280	**	11240	09	11760	04	11710	01	0341	
<b>Route US20 County 011 CAYUGA</b>					<b>Region 03</b>									
7	00.15	5 35061144	00.15	RT 90	12060	**	12040	10	11240	07	10990	03	0012	
7	06.67	5 31071002	06.52	CR 5A HALF ACRE	7940	**	7920	09	8470	06	8730	02	0359	
7	08.25	5 31071067	01.58	RT 326	11210	**	11170	09	10560	06	9040	02	0009	
7	08.78	5 31071082	00.53	COLUMBUS ST	15140	**	15050	08	16900	04	13250	01	0014	
7	09.24	5 31072106	00.46	WASHINGTON ST	17160	**	17100	09	18460	05	16700	02	0018	
7	09.63	5 31072110	00.39	START RT 38 OLAP STATE ST	20450	**	20270	06	18390	05	19120	00	0079	
7	09.80	5 31072115	00.17	RT 34 JCT END RT 38 OLAP N STATE ST	22080	**	21880	06	23980	00	20040	97	0080	
7	10.09	5 31072116	00.29	END RT 5 OLAP JOHN ST	22540	**	22330	06	22030	00	20540	97	0081	
7	10.20	20 31072019	00.11	RT 38A JCT E GENESEE ST	18040	**	17810	04	15100	01			0085	
7	11.41	20 31072020	01.21	AUBURN E CITY LN	9670	**	9630	09	10260	05	9120	02	0087	
7	15.49	20 31072031	04.08	ONONDAGA CO LINE	7850	11	7230	08	7850	05	7560	02	0357	

# New York State Department of Transportation

## Traffic Volume Report

County Order	End Mile Point	Count LOC Reference Marker	Section Length	Section End Description	LATEST COUNT		-----PREVIOUS COUNTS-----						Count Station Number	YR
					EST AADT	YR	EST AADT	YR	EST AADT	YR	EST AADT	YR		
<b>Route US20 County 067 ONONDAGA Region 03</b>														
8	01.10	20 31073040	01.10	RT 41A	8730	**	8690	09	7640	08	8270	06	0141	
8	01.57	20 33081011	00.47	RT 321 SKANEATELES	12310	11	11430	07	12030	04	11370	01	0142	
8	01.85	20 33081016	00.28	OLD RT 175	11420	11	11810	07	13340	04	12600	01	0143	
8	02.21	20 33081019	00.36	RT 41	10390	**	10310	07	10430	03	10080	00	0022	
8	03.40	20 33081022	01.19	RT 175 LEE MULROY RD	6980	**	6950	09	7070	08	7740	06	0144	
8	06.58	20 33081035	03.18	START 174 OLAP	3820	**	3820	10	3490	07	2950	04	0066	
8	06.91	20 33081066	00.33	END RT 174 OLAP	3940	11	4160	08	3830	05	3240	99	0146	
8	12.73	20 33081069	05.82	RT 80	3030	**	3020	09	3050	07	2890	04	0112	
8	16.93	20 33081129	04.20	RT 11A CARDIFF	3950	**	3940	09	4510	06	3820	03	0381	
8	18.59	20 33081170	01.66	ACC RT 81I	4740	**	4730	09	4600	06	4220	00	0114	
8	18.91	20 33081187	00.32	RT 11 LAFAYETTE	6180	11	6340	06	4770	03	6950	00	0116	
8	20.41	20 33081191	01.50	APULA RD COLLINGWOOD	3600	**	3600	10	3880	07	4090	04	0117	
8	24.87	20 33081206	04.46	RT 91 POMPEY	2440	**	2440	10	2430	06	2540	03	0384	
8	31.47	20 33081251	06.60	MADISON CL ON	2020	**	2010	09	2130	06	2060	03	0132	
<b>Route US20 County 053 MADISON Region 02</b>														
9	01.86	20 24091000	01.86	RT 92	2330	**	2330	09	2410	06	2270	03	0216	
9	02.53	20 24091019	00.67	START 13 OLAP CAZENOVIA	10220	**	10220	10	10340	06	10330	05	0447	
9	02.68	20 24091026	00.15	CR 17 E LAKE RD	11060	11	11240	08	11930	05	10010	02	0215	
9	03.12	13 24051153	00.44	END 13 OLAP CAZENOVIA	13180	11	11780	08	12640	05	10890	02	0446	
9	03.62	20 24091032	00.50	CARRIAGE LN CAZENOVIA	9730	**	9730	09	9690	06	10080	03	0028	
9	07.27	20 24091037	03.65	CR 67 ERIEVILLE RD	8300	11	7780	08	8710	05	9070	02	0165	
9	10.57	20 24091074	03.30	CR 25 PLEASANT VLY RD	4590	**	4590	09	4540	06	5220	03	0011	
9	13.68	20 24091107	03.11	CAMBRIDGE AVE	4080	**	4080	10	4330	06	4650	03	0029	
9	14.27	20 24091137	00.59	CR 45 NORTH ST	6340	11	4970	08	7010	05	6920	02	0030	
9	17.68	20 24091143	03.41	START 46 OLAP	4260	11	4920	08	5450	05	4790	02	0218	
9	17.89	20 24091177	00.21	END 46 OLAP PINEWOODS	8700	**	8710	09	7450	06	8260	03	0226	
9	18.45	20 24091180	00.56	START 26 OLAP	3020	11	3730	08	3460	05	3150	02	0220	
9	20.10	20 24091185	01.65	START 12B OLAP	3890	**	3890	10	4630	07	4390	03	0009	
9	21.35	20 24091202	01.25	CR 83 MADISON	5620	**	5620	09	4520	06			0172	
9	23.10	20 24091215	01.75	END 26 12B OLAPS	5210	**	5210	09	5550	04	5050	00	0008	
9	25.16	20 24091233	02.06	ONEIDA CO LINE 1ST TM	2980	**	2990	09	3500	06	3200	05	0222	
<b>Route US20 County 065 ONEIDA Region 02</b>														
10	03.39	20 24091252	03.39	RT 12 SANGERFIELD	2940	11	3510	08	2880	05	3230	02	0327	
10	11.01	20 26101034	07.62	RT 8 BRIDGEWATER	5580	**	5580	10	5250	06	3910	05	0330	
10	11.49	20 26101110	00.48	OTSEGO CO LN 1ST TM	3410	**	3420	10	3450	07	3890	04	0332	
<b>Route US20 County 077 OTSEGO Region 09</b>														
11	01.53	20 26101114	01.53	HERKIMER CO LN 1ST TM	3310	11	3160	08	3840	05	4280	02	0055	
<b>Route US20 County 043 HERKIMER Region 02</b>														

# New York State Department of Transportation

## Traffic Volume Report

County Order	End Mile Point	Count LOC Reference	Section Length	Section End Description	LATEST COUNT		-----PREVIOUS COUNTS-----						Count Station Number	YR		
					EST AADT	YR	EST AADT	YR	EST AADT	YR	EST AADT	YR				
			<b>Route</b>	<b>US20</b>	<b>County</b>	<b>043</b>	<b>HERKIMER</b>	<b>Region</b>	<b>02</b>							
12	00.11	20 94111016	00.11	ONEIDA CO LINE 2ND TM				3330	**	3330	09	3600	06	3470	03	0018
			<b>Route</b>	<b>US20</b>	<b>County</b>	<b>065</b>	<b>ONEIDA</b>	<b>Region</b>	<b>02</b>							
13	00.56	20 23121001	00.56	HERKIMER CO LN				3440	**	3450	10	3470	07	3980	04	0051
			<b>Route</b>	<b>US20</b>	<b>County</b>	<b>043</b>	<b>HERKIMER</b>	<b>Region</b>	<b>02</b>							
14	00.44	20 26131005	00.44	START 51 OLAP W WINFLD				3580	**	3580	10	3350	07	3800	05	0093
14	03.28	20 23141005	02.84	END 51 OLAP				3940	**	3940	10	3190	07	3250	04	0045
14	04.32	20 23141033	01.04	OTSEGO CO LINE 2ND TM				2900	**	2910	10	3180	07	2720	01	0092
			<b>Route</b>	<b>US20</b>	<b>County</b>	<b>077</b>	<b>OTSEGO</b>	<b>Region</b>	<b>09</b>							
15	02.00	20 23141043	02.00	CR 24				2560	**	2510	09	2840	06	3010	03	0045
15	06.39	20 94151021	04.39	START 28 OLAP				2950	**	2920	10	2650	07	2550	04	0174
15	06.85	20 94151065	00.46	END RT 28 OLAP				5990	**	5870	09	5740	05	5200	02	0231
15	07.26	20 94151069	00.41	RT 167 RICHFIELD SPRGS				7280	**	7200	10	6350	06	7390	05	0033
15	08.59	20 94151073	01.33	HERKIMER CO LN 3RD TM				3500	**	3460	10	3960	07	3870	04	0012
			<b>Route</b>	<b>US20</b>	<b>County</b>	<b>043</b>	<b>HERKIMER</b>	<b>Region</b>	<b>02</b>							
16	03.56	20 94151085	03.56	OTSEGO CO LINE 3RD TM				2350	11	3050	07	2280	00	2610	97	0205
			<b>Route</b>	<b>US20</b>	<b>County</b>	<b>077</b>	<b>OTSEGO</b>	<b>Region</b>	<b>09</b>							
17	01.12	20 23161036	01.12	RT 80				2490	11	2430	08	3030	05	2740	02	0013
17	03.95	20 94171012	02.83	CR 31 E SPRINGFIELD				3520	**	3480	10	2390	07	2090	04	0034
17	04.44	20 94171040	00.49	CR 54				3410	**	3380	10	2250	07	3290	04	0019
17	08.32	20 94171045	03.88	RT 166 UNDER				1840	**	1800	09	2430	05	2120	02	0211
17	12.54	20 94171084	04.22	SCHOHARIE CO LN				1860	**	1820	09	2430	04	2210	98	0185
			<b>Route</b>	<b>US20</b>	<b>County</b>	<b>095</b>	<b>SCHOHARIE</b>	<b>Region</b>	<b>09</b>							
18	02.17	20 94171125	02.17	RT 10 SHARON SPRINGS				2500	11	2480	08	2780	05	2620	01	0189
18	07.15	20 95181022	04.98	RT 145 SHARON				3290	11	4240	08	3470	05	3310	99	0005
18	11.58	20 95181072	04.43	CR 7 1ST TIME				2490	**	2440	09	2890	05	2740	01	0032
18	17.45	20 95181116	05.87	RTS 162 30A				3090	**	3030	09	2660	06	3120	02	0210
18	21.33	20 95181175	03.88	SCHENECTADY CO LINE				3620	11	3440	07	3760	04	3670	01	0208
			<b>Route</b>	<b>US20</b>	<b>County</b>	<b>093</b>	<b>SCHENECTADY</b>	<b>Region</b>	<b>01</b>							
19	00.48	20 95181213	00.48	RT 30 JCT				5330	**	5300	10	5750	07	5190	04	0241
19	03.65	20 16191005	03.17	RT 395 JCT				5210	**	5180	10	5550	06	5100	02	0239
19	06.35	20 16191037	02.70	RT 7 DUANESBURG				6430	11	7140	07	7190	03	5660	00	0419
19	07.42	20 16191064	01.07	ACC RT 88I				5060	11	5430	08	5760	05	5590	99	0037
19	09.65	20 16191075	02.23	CR 74 SCHOHARIE TRNPK				4140	**	4120	10	4330	07	4310	03	0007
19	10.77	20 16191097	01.12	RT 406 GIFFORD				4790	**	4710	08	4640	99			0234
19	11.35	20 16191108	00.58	ALBANY CO LINE				4680	11	4690	08	5240	05	4450	99	0015
			<b>Route</b>	<b>US20</b>	<b>County</b>	<b>001</b>	<b>ALBANY</b>	<b>Region</b>	<b>01</b>							
20	01.35	20 16191113	01.35	RT 397 DUNNSVILLE				3920	**	3900	10	4500	06	4660	05	0227
20	02.85	20 11201014	01.50	RT 158 JCT				4770	**	4750	10	5260	06	5550	03	0228



# New York State Department of Transportation

## Traffic Volume Report

County Order	End Mile Point	Count LOC Reference Marker	Section Length	Section End Description	LATEST COUNT		-----PREVIOUS COUNTS-----						Count Station Number	YR
					EST AADT	YR	EST AADT	YR	EST AADT	YR	EST AADT	YR		
<b>Route US20 County 001 ALBANY</b>					<b>Region</b>	<b>01</b>								
20	05.93	20 11201029	03.08	START 146 OLAP	7970	11	8080	06	9500	04	6630	01	0028	
20	06.61	20 11201060	00.68	END 146 OLAP	27840	**	27680	07	24270	04	25560	01	0214	
20	08.52	20 11201067	01.91	RT 155 WESTMERE	42220	**	41870	05	28340	99			0213	
20	10.56	20 11201086	02.04	ACC CROSSGATES MALL	29350	**	29310	10	33170	07	35030	04	0172	
20	11.00	20 11201106	00.44	FULLER RD ALTERNATE	51610	**	51460	09	30460	04	41130	01	0212	
20	11.25	20 11201110	00.25	CR 156 FULLER RD	24550	**	24520	10	34290	05	29210	02	0211	
20	12.99	20 11201113	01.74	RT 85 CROSSTOWN ARTERIAL	21950	**	21910	10	26010	06	24220	05	0210	
20	13.68	20 11202011	00.69	MANNING BLVD	20720	**	20690	10	21250	06	21320	03	0297	
20	13.88	20 11202018	00.20	ALLEN ST	21160	11	18650	08	19380	00	20180	97	0081	
20	15.16	20 11202020	01.28	NEW SCOTLAND AVE	15010	**	14990	10	14220	07	13920	04	0080	
20	15.46	20 11202032	00.30	RTS 9W & 443 JCT	13040	11	14790	07	14560	04	13910	01	0069	
20	16.26	20 11202035	00.80	START RT 32 OLAP	9200	**	9190	10	13880	04	12410	01	0070	
20	16.34		00.08	END RT 32 OLAP	13750	**	13630	09	11250	08	9450	99	0140	
20	16.70	20 11202044	00.36	START RT 9 OLAP	13700	**	12440	02					0074	
20	16.76	20 11202047	00.06	RENNSELAER CO LN	36550	**	34980	07	35800	02	32420	98	0138	
<b>Route US20 County 083 RENSSELAER</b>					<b>Region</b>	<b>01</b>								
21	00.28	9 11081000	00.28	RT 9 EB OLAP CONT	35170	**	34980	07	35800	02	32420	98	0064	
21	00.53	9 14072009	00.25	BROADWAY JCT	22570	**	22530	10	24520	06	22360	97	0063	
21	01.11	9 14072006	00.58	RT 9J JCT	25310	**	25200	08	24610	99			0061	
21	01.18	9 14072001	00.07	RENNSELAER S CITY LN	27380	**	27300	09	18130	00			0038	
21	01.95	9 14072000	00.77	CR 59 HAMPTON MANOR	16760	**	16740	10	18340	98			0097	
21	03.90	9 14071115	01.95	RT 4 JCT	27610	**	27530	09					0101	
21	04.75	9 14071096	00.85	CR 58 HAYES RD	15050	**	15030	10	16870	06	16180	01	0077	
21	05.73	9 14071087	00.98	RT 912F MILLER RD	14800	11	14170	08	14250	06	15460	04	0022	
21	07.08	9 14071077	01.35	ACC RT 90I	17740	**	17690	09	12380	00	12820	97	0057	
21	07.59	9 14071064	00.51	RT 150 JCT	20210	**	20090	07	19450	03	21530	00	0412	
21	07.96	9 14071059	00.37	END RT 9 OLAP	21600	**	21370	09	17250	05	16580	02	0106	
21	12.07	20 14212070	04.11	RT 203 NASSAU	9340	**	9240	09	11360	04	11740	01	0107	
21	16.53	20 14212109	04.46	START RT 66 OLAP	4660	**	4610	09	5510	04	5480	00	0110	
21	18.28	20 14212154	01.75	END RT 66 OLAP	5000	11	4820	06	5620	04	5210	01	0002	
21	18.67	20 14212172	00.39	COLUMBIA CO LN	4610	**	4580	10	5300	06	5800	05	0026	
<b>Route US20 County 021 COLUMBIA</b>					<b>Region</b>	<b>08</b>								
22	06.27	20 14212175	06.27	START 22 OLAP	5100	**	5030	08	5830	05	6420	02	0071	
22	07.01	20 81221063	00.74	END 22 OLAP	6820	**	6790	10	8360	07	9650	04	0173	
22	09.01	20 81221071	02.00	MASS STATE LINE END 20	4860	11	4930	10	4910	09	4920	08	0174 CC	
<b>Route US20A County 029 ERIE</b>					<b>Region</b>	<b>05</b>								
1	00.00		00.00	RT 20 SOUTHWESTERN BLVD										
1	02.40	20A53011000	02.40	ACC 219 SOUTHERN EXPY	12040	**	12050	10	11330	09	12970	06	0193	
1	03.53	20A53011024	01.13	RT 240 277 BUFFALO ST	12940	**	12960	09	13560	06	13420	03	0177	



# New York State Department of Transportation

## Traffic Volume Report

County Order	End Mile Point	Count LOC Reference Marker	Section Length	Section End Description	LATEST COUNT		-----PREVIOUS COUNTS-----						Count Station Number	YR
					EST AADT	YR	EST AADT	YR	EST AADT	YR	EST AADT	YR		
<b>Route US20A County 029 ERIE Region 05</b>														
1	03.68	20A53011036	00.15	CR 369 FREEMAN RD	10580	**	10600	09	9910	06	11990	03	0194	
1	05.99	20A53011037	02.31	RT 187 TRANSIT RD TN OF ORCHARD PK TN OF AURORA	7410	11	7640	08	7470	05	6600	02	0381	
1	08.87	20A53011061	02.88	CR 368 JEWETT/HOLMWOOD RD	6750	**	6760	10	7190	07	7810	03	0524	
1	09.68	20A53011089	00.81	START 16 78 OLAPS	12380	11	12560	08	12850	05	12910	02	0382	
1	10.74	20A53011097	01.06	END 16 OLAP E AURORA	13830	**	13850	10	15290	06	16980	03	0203	
1	11.49	20A53011109	00.75	ACC RT 400 AURORA EXPY	7300	**	7320	09	8470	06	9530	03	0147	
1	13.73	20A53011116	02.24	END RTE 78 OVERLAP	9410	**	9470	10	9720	07	9570	04	0309	
1	18.30	20A53011139	04.57	WYOMING CO LINE	3650	11	3800	08	3700	05	4140	02	0526	
<b>Route US20A County 121 WYOMING Region 04</b>														
2	00.90	20A53011184	00.90	CR 35 HARRIS	3280	11	3450	08	3450	05	3810	02	0498	
2	03.79	20A46021009	02.89	RT 77 PERSONS COR	3090	**	3120	07	3420	04	3270	00	0296	
2	08.13	20A46021038	04.34	START 98 OLAP VARYSBURG	2940	**	2970	08	2840	05	3410	02	0499	
2	08.64	20A46021080	00.51	END 98 OLAP VARYSBURG	4220	**	4250	09	3740	06	4010	00	0203	
2	11.67	20A46021086	03.03	CR 31 ORANGEVILLE	3430	**	3450	09	2660	06	3490	02	0500	
2	14.42	20A46021116	02.75	RT 238 HALLS COR	3070	11	2750	08	2770	05	2740	02	0501	
2	17.68	20A46021143	03.26	RT 19 WARSAW	4310	11	3910	08	4270	05	4080	02	0298	
2	18.41	20A46021177	00.73	WARSAW E VILLAGE LN	6100	11	6150	08	5660	05	5410	00	0006	
2	23.08	20A46021185	04.67	CR 3 SUCKER BROOK RD	4360	11	5180	08	4240	05	4820	02	0502	
2	24.50	20A46021232	01.42	RT 246 PERRY CTR	4530	11	4800	08	3980	05	5880	02	0503	
2	27.12	20A46021246	02.62	LIVINGSTON CO LINE	3600	11	3270	08	3280	05	3280	02	0504	
<b>Route US20A County 051 LIVINGSTON Region 04</b>														
3	01.33	20A46021271	01.33	START 39 OLAP PINE TAVERN	3540	**	3560	09	4390	06	3690	03	0505	
3	03.62	20A42031014	02.29	START 36 OLAP LEICESTER	5300	**	5330	09	6020	06	5400	05	0443	
3	03.76	20A42031037	00.14	END 36 OLAP LEICESTER	9970	**	10120	06	9610	03	11390	00	0444	
3	05.00	20A42031038	01.24	CR 37	6920	**	7030	06	5730	05	5200	02	0034	
3	07.50	20A42031051	02.50	START 63 OLAP	6080	**	6110	09	7570	06	7040	05	0445	
3	07.81	20A42031077	00.31	END 63 OLAP GENESEO	12310	**	12260	09	18290	06	14710	05	0125	
3	08.41	20A42031079	00.60	SOUTH ST CONNECTION	9420	**	9440	09	11990	05	13190	02	0007	
3	08.51	20A42031085	00.10	END 39 OLAP GENESEO	9880	**	9900	07	10930	04	12150	00	0019	
3	10.26	20A42031086	01.75	GENESEO E VIL LN	14170	**	14210	07	17030	04	18920	01	0057	
3	13.39	20A42031103	03.13	RT 390I EXIT 8 IS UNDER WITH CONN	10810	**	10900	08	8550	07	10130	04	0048	
3	14.33	20A42031135	00.94	CR 28	5630	**	5670	09	5450	06	6370	03	0022	
3	14.62	20A42031144	00.29	RT 256	5880	**	5950	07	4300	04	5850	01	0263	
3	15.15	20A42031147	00.53	START 15 OLAP	6300	**	6330	09	9350	06	7800	03	0506	
3	17.34	20A42031151	02.19	END 15 OLAP LIVONIA	10340	**	10400	09	9830	06	10320	02	0262	
3	18.85	20A42031174	01.51	CR 39 LIVONIA CTR	3640	**	3650	10	3470	07	3940	04	0508	
3	20.34	20A42031189	01.49	START 15A OLAP	2370	**	2380	09	2430	06	2400	03	0509	
3	22.39	20A42031201	02.05	END 15A OLAP HEMLOCK	3280	**	3290	10	3820	07	3850	04	0484	

# New York State Department of Transportation

## Traffic Volume Report

County Order	End Mile Point	Count LOC Reference Marker	Section Length	Section End Description	LATEST COUNT		-----PREVIOUS COUNTS-----						Count Station Number	YR		
					EST AADT	YR	EST AADT	YR	EST AADT	YR	EST AADT	YR				
			<b>Route</b>	<b>US20A</b>	<b>County</b>	<b>051</b>	<b>LIVINGSTON</b>	<b>Region</b>	<b>04</b>							
3	23.63	20A42031226	01.24	ONTARIO CO LINE				2340	**	2360	09	2200	06	2450	98	0510
			<b>Route</b>	<b>US20A</b>	<b>County</b>	<b>069</b>	<b>ONTARIO</b>	<b>Region</b>	<b>04</b>							
4	03.67	20A42031236	03.67	CR 36 HONEOYE				2460	**	2480	09	4980	05	3400	04	0511
4	04.50	20A44041037	00.83	EAST LAKE RD CR 33				6360	**	6420	09	7300	00	7500	97	0243
4	10.78	20A44041046	06.28	START 64 OLAP VINCENT				2190	**	2200	10	1550	07	2590	03	0242
4	14.54	20A44041109	03.76	RTS 5 20 END 20A				3590	**	3610	10	3810	07	4140	04	0047
			<b>Route</b>	<b>NY21</b>	<b>County</b>	<b>003</b>	<b>ALLEGANY</b>	<b>Region</b>	<b>06</b>							
1	00.00		00.00	RT 417 ANDOVER												
1	04.19	21 61011000	04.19	KENYON RD				1920	**	1920	09	2090	06	2190	03	0028
1	08.80	21 61011042	04.61	RT 244 ALFRED ST				1840	**	1820	06	1720	03	1450	00	0080
1	11.70	21 61011089	02.90	TOWN OF ALMOND & VILLAGE OF ALMOND				4800	**	4790	10	7240	06	7050	03	0082
1	12.78	21 61011118	01.08	ACC RT 17 ALMOND				8160	**	8140	09	8700	06	8870	05	0083
1	12.82		00.04	STEUBEN CO LINE				5130	**	5130	10	6510	07	5710	04	0081
			<b>Route</b>	<b>NY21</b>	<b>County</b>	<b>101</b>	<b>STEUBEN</b>	<b>Region</b>	<b>06</b>							
2	01.14	21 61011128	01.14	CR 66				5960	**	5950	09	6360	06	6160	03	0081
2	03.98	21 64021012	02.84	HORNELL W CITY LN URBAN LIMITS				3790	**	3780	10	5070	06	4800	03	0079
2	04.63	21 64021042	00.65	START RT 36 OLAP				5080	**	5200	07	5900	04	7550	01	0038
2	05.40	21 64022105	00.77	HORNEL NORTH CITY LINE				12680	**	12980	07	14650	04	14150	01	0017
2	06.47	21 64022112	01.07	CR 70A				9600	**	9660	10	9780	07	10500	04	0084
2	07.15	21 64023311	00.68	END RT 36 OLAP				11090	**	11290	08	10050	01	10760	98	0123
2	10.45	21 64023022	03.30	CR 57 STEPHENS MILLS				2760	**	2760	10	2790	07	3050	04	0085
2	15.29	21 64023051	04.84	CR 6 HASKINVILLE				1850	11	1880	08	2240	05	2200	02	0086
2	19.75	21 64023100	04.46	CR 121 COHOCTON				1810	**	1800	10	1750	07	1980	04	0088
2	24.07	21 64023145	04.32	START RT 15 OLAP RT 390I OVER				2140	**	2130	09	2640	06	2550	02	0089
2	25.35	15 64011544	01.28	TWN WAYLAND VILLAGE WAYLAND				5710	**	5690	08	5410	05	5980	02	0030
2	25.93	15 64011557	00.58	END RT 15 OLAP JCT RT 63				5390	**	5370	09	6140	06	5990	03	0033
2	26.33	21 64023207	00.40	VILLAGE OF WAYLAND & TOWN OF WAYLAND				4960	**	4940	08	5630	05	5750	02	0091
2	32.70	21 64023211	06.37	RT 371 NORTH COHOCTON				2340	**	2340	10	2180	07	2530	04	0092
2	34.22	21 64023275	01.52	ONTARIO CO LINE - 1ST TIME				2800	**	2800	10	2650	07	3050	04	0093
			<b>Route</b>	<b>NY21</b>	<b>County</b>	<b>069</b>	<b>ONTARIO</b>	<b>Region</b>	<b>04</b>							
3	03.00	21 64023289	03.00	RT 53 NAPLES				2410	**	2420	09	2740	06	3090	02	0075
3	04.46	21 44031031	01.46	RT 245				5540	**	5570	09	9060	03	7260	00	0076
3	07.13	21 44031045	02.67	YATES CO LINE				2440	**	2460	09	2430	06	2560	03	0259
			<b>Route</b>	<b>NY21</b>	<b>County</b>	<b>123</b>	<b>YATES</b>	<b>Region</b>	<b>06</b>							
4	00.69	21 44031072	00.69	ONTARIO CO LINE - 2ND TIME				1930	**	1920	10	1780	07	2010	04	0012
			<b>Route</b>	<b>NY21</b>	<b>County</b>	<b>069</b>	<b>ONTARIO</b>	<b>Region</b>	<b>04</b>							
5	02.82	21 66041006	02.82	RT 64 BRISTOL SPRINGS				1680	**	1700	08	2130	05	2530	02	0077
5	06.21	21 44051028	03.39	HICKS RD				1830	**	1830	10	1800	07	2750	04	0257

# New York State Department of Transportation

## Traffic Volume Report

County Order	End Mile Point	Count LOC Reference Marker	Section Length	Section End Description	LATEST COUNT		-----PREVIOUS COUNTS-----						Count Station Number	YR
					EST AADT	YR	EST AADT	YR	EST AADT	YR	EST AADT	YR		
<b>Route NY21 County 069 ONTARIO Region 04</b>														
5	14.79	21 44051063	08.58	PARRISH ST	1870	**	1900	08	3330	05	3320	99	0728	
5	15.55	21 44051149	00.76	ROUTE 941D JUNCTION	1530	**	1550	08	1900	05	1740	03	0033	
5	15.95	21 44051156	00.40	START RT 5 & 20 OLAPS	4830	11	4240	08	5070	05	5060	02	0078	
5	16.24	5 44051240	00.29	PARRISH ST EXT	8600	11	8640	10	8980	07	9230	04	0019	
5	16.61	5 44051243	00.37	MIDDLE CHESHIRE RD	9190	11	8370	08	9040	05	9750	02	0049	
5	17.58	5 44051246	00.97	END RTES 5 & 20 START RT 332 OLAP	11620	**	11600	08	11620	05	12570	02	0023	
5	18.08	21 44052000	00.50	BRISTOL ST	25970	**	25920	10	28190	07	24180	06	0079	
5	18.31	21 44052006	00.23	WEST AVE	23280	**	23020	06	32020	03	28160	00	0081	
5	18.53	21 44052009	00.22	END RT 332 OLAP GIBSON ST	28390	**	28200	08	29720	07	30530	04	0080	
5	19.45	21 44052012	00.92	CANANDAIGUA E CITY LN	5070	**	5080	08	4870	07	5500	05	0034	
5	21.75	21 44052022	02.30	RT 488 CHAPIN	6980	11	6610	08	6560	07	6930	02	0082	
5	24.32	21 44053024	02.57	SHORTSVILLE RD	5920	**	5940	07	5940	04	6550	00	0084	
5	25.73	21 44053049	01.41	RT 96 MANCHESTER	14390	**	14420	07	12110	01	6880	98	0245	
5	26.01	21 44053064	00.28	RT 90I IS UNDER WITH CONNECTIONS	8660	**	8710	09	13090	06	10060	03	0085	
5	30.35	21 44053066	04.34	WAYNE CO LINE	4920	**	4980	07	4930	06	5180	05	0244	
<b>Route NY21 County 117 WAYNE Region 04</b>														
6	01.12	21 44053108	01.12	TOWN OF PALMYRA & VILLAGE OF PALMYRA	7520	**	7530	09	5490	01	5100	99	0009	
6	01.66	21 37061012	00.54	START RT 31 OLAP PALMYRA	6500	**	6520	07	5640	04	6090	03	0494	
6	02.28	21 37061017	00.62	END RT 31 OLAP PALMYRA	12680	**	12630	09	12130	06	12880	05	0496	
6	02.47	21 37061023	00.19	BARGE CANAL	5380	**	5390	09	5690	06	5950	03	0004	
6	08.36	21 37061025	05.89	CR 214 MARION RD	3250	11	5990	07	5880	01			0005	
6	14.16	21 37061085	05.80	CR 103 WILLIAMSON	3180	11	3520	08	5250	05	6210	02	0521	
6	14.78	21 37061144	00.62	RT 104 END 21	7300	**	7350	09	6350	06	6170	03	0520	
<b>Route NY22 County 005 BRONX Region 11</b>														
1	00.00		00.00	US RT 1										
1	00.16		00.16	EAST 233RD ST	14510	**	14510	10	13930	08	17030	05	0018	
1	00.36		00.20	WESTCHESTER CO LN	10320	11	9800	08	10130	04	8860	97	0019	
<b>Route NY22 County 119 WESTCHESTER Region 08</b>														
2	02.43	22 87021000	02.43	RT 907K CROSS COUNTY PKWY	8310	**	8270	09	8620	02	10720	97	0175	
2	03.87	22 87021024	01.44	WINTER MILL RD	4990	11	10950	07	11780	04	10210	01	0045	
2	04.92	22 87022007	01.05	MILL RD	12530	11	12460	08	13790	05	12610	02	0119	
2	08.82	22 87022018	03.90	MAMARONECK RD	10050	11	13440	07	16060	04	13430	01	0098	
2	09.54	22 87022057	00.72	WHITE PLAINS S CITY LN	12090	11	13320	08	12740	02	13760	99	0046	
2	10.79	22 87022064	01.25	RT 125	8710	11	9960	08	10400	02	9870	99	0177	
2	11.06	22 87023013	00.27	WESTCHESTER AVE	15310	**	15220	09	17740	03	14190	00	0178	
2	11.21	22 87023015	00.15	JCT RT 119	29110	11	29670	03	26860	00	21400	97	0179	
2	11.94	22 87023016	00.73	RT 287I CROSS WEST EXP	28950	**	28870	10	21800	97			0180	
2	12.74	22 87023024	00.80	WHITE PLAINS N CITY LN	22220	**	21730	03	20540	00			0181	
2	12.92	22 87023031	00.18	CR 150 CENTRAL W PKWY	12470	**	12360	08	13810	02	12300	99	0063	

# New York State Department of Transportation

## Traffic Volume Report

County Order	End Mile Point	Count LOC Reference Marker	Section Length	Section End Description	LATEST COUNT		-----PREVIOUS COUNTS-----						Count Station Number	YR
					EST AADT	YR	EST AADT	YR	EST AADT	YR	EST AADT	YR		
<b>Route NY22 County 119 WESTCHESTER Region 08</b>														
2	13.45	22 87024002	00.53	RD TO VALHALLA BROADWAY	22420	11	21070	03	21780	00	21860	97	0182	
2	17.11	22 87024008	03.66	START RT 120 OLAP	11010	11	13330	01	9760	98			0183	
2	17.43	22 87024044	00.32	END RT 120 OLAP	16130	**	16000	08	16340	02	16280	99	0154	
2	18.58	22 87024048	01.15	RT 128	15310	11	16440	07	16670	04	16160	01	0184	
2	19.21	22 87024059	00.63	RT 684I	18500	11	20880	08	24170	04	23440	01	0190	
2	19.61	22 87024066	00.40	RT 433	16730	**	16600	08	16040	05	17620	02	0185	
2	22.49	22 87024069	02.88	CHESTNUT RIDGE RD	5890	11	8220	07	8120	04	8650	01	0126	
2	25.44	22 87024098	02.95	ST RT 172 OLAP	3520	**	3500	09	3870	06	3760	03	0186	
2	26.47	22 87024128	01.03	END RT 172 OLAP	14060	11	13810	08	14650	05	14860	02	0148	
2	26.85	22 87024139	00.38	RT 121 BEDFORD	11230	11	10710	08	11460	05	11190	02	0187	
2	29.91	22 87024142	03.06	OLD RT 137	4620	**	4590	09	5050	06	4970	03	0188	
2	31.74	22 87024172	01.83	RT 35	7110	**	7070	09	7070	06	6780	03	0189	
2	33.04	22 87024191	01.30	CONNECTION FROM RT 684I NB	3490	**	3470	09	3950	06	4400	05	0163	
2	33.89	22 87024204	00.85	RT 138	7780	**	7740	09	3990	99			0121	
2	36.40	22 87024212	02.51	START RT 116 OLAP	4150	**	4110	08	5460	05	4950	02	0120	
2	36.47	22 87024237	00.07	END RT 116 OLAP	9430	**	9400	10	10550	07	11570	04	0193	
2	37.77	22 87024238	01.30	CR 138 HARDCRABBLE RD	7480	**	7440	09	7930	06	9270	03	0194	
2	38.48	22 87024251	00.71	RT 100 START RT 202 OLAP	10720	**	10690	10	8050	07	8680	04	0080	
2	38.90	22 87024258	00.42	PUTNAM CO LN	7740	**	7700	09	7630	06	8810	03	0087	
<b>Route NY22 County 079 PUTNAM Region 08</b>														
3	04.03	22 87024263	04.03	START RT 6 OLAP BREWSTER	7970	**	7920	09	7570	06	8610	03	0196	
3	04.65	22 84031039	00.62	CR 50	17180	**	16940	06	16110	03	13790	00	0197	
3	04.94	6 84041133	00.29	END RTS 6 & 202 OLAPS ACC RTS 84I & 684I	16840	11	17780	08	16470	05	14670	02	0009	
3	05.30	6 84041136	00.36	NY 981B	6520	11							0143	
3	07.92	22 84031052	02.62	RT 312	24150	**	24020	09	29410	04	24930	01	0144	
3	11.10	22 84031078	03.18	RT 164	15080	11	14180	08	15200	05	15150	02	0198	
3	14.27	22 84031111	03.17	RT 311	14660	**	14530	08	16490	03	15180	00	0016	
3	14.92	22 84031142	00.65	DUTCHESS CO LN	18060	**	17960	09	19230	06	20420	03	0200	
<b>Route NY22 County 027 DUTCHESS Region 08</b>														
4	01.84	22 84031149	01.84	START RT 55 OLAP PAWLING	18180	**	18090	10	19330	06	19080	02	0023	
4	08.72	22 82041019	06.88	END RT 55 OLAP WINGDALE	9430	**	9340	09	9460	00	10110	97	0203	
4	17.14	22 82041087	08.42	START RT 343 OLAP	6970	**	6900	09	7790	06	7630	03	0082	
4	20.07	22 82041171	02.93	CR 81	6640	**	6540	08	5490	05	5300	00	0605	
4	24.53	22 82041200	04.46	END RT 343 START RT 44 OLAPS	5110	11	5440	08	6470	05	6070	02	0002	
4	31.53	22 82041245	07.00	RT 199	5310	**	5250	09	5340	06	5810	05	0205	
4	33.12	22 82041316	01.59	END RT 44 OLAP MILLERTON	4920	11	5740	08	5930	05	6120	02	0206	
4	37.19	22 82041331	04.07	COLUMBIA CO LN	3000	**	2990	09	2960	06	3800	03	0207	
<b>Route NY22 County 021 COLUMBIA Region 08</b>														
5	08.75	22 82041371	08.75	RT 344 COPAKE FALLS NORTH	2920	**	2900	08	2720	05	2760	99	0209	

# New York State Department of Transportation

## Traffic Volume Report

County Order	End Mile Point	Count LOC Reference Marker	Section Length	Section End Description	LATEST COUNT		-----PREVIOUS COUNTS-----						Count Station Number	YR
					EST AADT	YR	EST AADT	YR	EST AADT	YR	EST AADT	YR		
<b>Route NY22 County 021 COLUMBIA Region 08</b>														
5	12.79	22 81051088	04.04	RT 23 HILLSDALE	3500	**	3480	08	3700	05	3640	99	0210	
5	20.05	22 81051129	07.26	RT 71 GREEN RIVER SOUTH SIDE	2270	**	2260	08	1910	05	1730	99	0211	
5	23.70	22 81051201	03.65	RT 203 AUSTERLITZ	2370	**	2360	08	2210	05	2380	02	0074	
5	28.96	22 81051239	05.26	ACC RT 90I	2480	**	2470	08	2270	05	2630	02	0213	
5	31.81	22 81051291	02.85	RT 295	3350	**	3330	08	3000	05	3700	02	0214	
5	36.75	22 81051319	04.94	START RT 20 OLAP	3140	**	3120	08	3750	05	4490	02	0215	
5	37.49	22 81051369	00.74	END RT 20 OLAP	6820	**	6790	10	8360	07	9650	04	0173	
5	40.45	20 81221070	02.96	RENSSELAER CO LN	3130	**	3120	10	3500	07	3650	04	0216	
<b>Route NY22 County 083 RENNELAER Region 01</b>														
6	03.04	22 81051406	03.04	RT 43 STEPHENTOWN	4080	11	3240	08	4520	06	4330	04	0114	
6	14.09	22 14071029	11.05	CR 36 N MAIN ST	2280	**	2280	10	2510	07	2830	04	0115	
6	18.44	22 14071139	04.35	RT 2 PETERSBURG OVER	3080	**	3080	10	3110	07	3400	03	0113	
6	23.73	22 14071183	05.29	RT 346 N PETERSBURG	2630	**	2630	10	2240	06	2970	03	0177	
6	25.96	22 14071236	02.23	START RT 7 OLAP	3760	**	3760	10	3890	06	4350	04	0179	
6	26.29	22 14071258	00.33	END RT 7 OLAP	11410	11	11470	08	10700	05	10250	03	0180	
6	29.85	7 14092200	03.56	CHURCH ST HOOSICK FALLS	5820	**	5830	10	7060	06	5800	05	0067	
6	30.23	22 14071297	00.38	MECHANIC ST	6250	11	5920	08	4910	04	5570	00	0068	
6	32.34	22 14071300	02.11	START RT 67 OLAP N HOOSICK	4760	**	4770	09	6260	05	6730	03	0069	
6	34.18	22 14071322	01.84	WASHINGTON CO LN	5000	**	5010	10	5310	06	6330	04	0027	
<b>Route NY22 County 115 WASHINGTON Region 01</b>														
7	00.65	22 14071340	00.65	END RT 67 OLAP	4190	11	4680	08	5710	02	5680	98	0315	
7	05.65	22 18081004	05.00	RT 313 JCT	5280	11	6420	08	4770	05	5690	02	0317	
7	05.98	22 18081054	00.33	RT 372 JCT CAMBRIDGE	6180	11	6220	06	5470	01	5870	99	0318	
7	10.94	22 18081057	04.96	CR 61 TO SHUSHAN	3000	**	3010	10	3040	07	3450	03	0321	
7	15.00	22 18081108	04.06	RT 29 JCT	2300	11	2020	06	2000	05	2730	02	0323	
7	17.20	22 18081148	02.20	CR 153 JCT SALEM	3830	**	3860	06	4740	02	4560	98	0324	
7	29.85	22 18081170	12.65	CR 31 TO NORTH HEBRON	2250	**	2260	07	2310	02	2320	98	0017	
7	33.49	22 18081297	03.64	START RT 149 OLAP	2790	**	2810	07	2490	05	2990	02	0385	
7	33.56	22 18081334	00.07	END RT 149 OLAP	6010	11	5140	08	4280	05	5010	02	0007	
7	36.27	22 18081335	02.71	RT 22A JCT MIDDLE GRANVILLE	6350	**	6380	07	4940	05	6140	02	0009	
7	39.96	22 18081362	03.69	CR 17	3440	**	3460	08	4390	02	3950	99	0400	
7	40.71	22 18081399	00.75	RT 40 JCT	3020	**	3030	09	2780	04	3020	01	0393	
7	44.96	22 18081406	04.25	START RT 4 OLAP COMSTOCK	3300	**	3320	07	3530	04	2850	00	0394	
7	51.67	22 18081450	06.71	END RT 4 OLAP WHITEHALL	8750	**	8700	10	9050	07	8000	04	0396	
7	58.90	4 18031329	07.23	CR 6	3500	**	3500	10	2210	07	3030	05	0431	
7	73.28	22 18081588	14.38	ESSEX CO LINE	2490	**	2500	07	1570	04	2080	01	0013	
<b>Route NY22 County 031 ESSEX Region 01</b>														
8	03.24	22 18081732	03.24	START RT 74 OLAP	2520	11	2520	07	2750	04	2800	01	0010	
8	04.84	22 12091028	01.60	END RT 74 START RT 9N OLAP	2970	11	2220	07	2800	02	2600	98	0559	

# New York State Department of Transportation

## Traffic Volume Report

County Order	End Mile Point	Count LOC Reference Marker	Section Length	Section End Description	LATEST COUNT		-----PREVIOUS COUNTS-----						Count Station Number	YR
					EST AADT	YR	EST AADT	YR	EST AADT	YR	EST AADT	YR		
<b>Route NY22 County 031 ESSEX Region 01</b>														
8	12.64	22 12091044	07.80	CR 2 CROWN POINT	3900	11	4010	10	4070	09	4030	08	0449	CC
8	16.15	9N12031129	03.51	RT 910L SPUR TO CHAMPLAIN BR	3040	11	3500	06	3660	03	3860	00	0530	
8	18.88	9N12031164	02.73	VILLAGE OF PORT HENRY	3830	11	3840	08	4260	02	4000	99	0451	
8	30.32	9N12031192	11.44	END RT 9N OLAP WESTPORT	3230	**	3240	10	2400	07	2290	03	0536	
8	33.92	9N12031307	03.60	CR 8 WADHAM MILLS	830	11	730	07	760	02	900	98	0023	
8	49.50	22 12091336	15.58	CR 14 WILLSBORO	960	**	950	07	840	03	660	00	0457	
8	56.52	22 12091493	07.02	START RT 9 OLAP	1470	**	1460	08	1750	04	2110	01	0541	
8	61.02	22 12091563	04.50	CLINTON CO LINE	1770	**	1750	06	1300	04	1850	01	0458	
<b>Route NY22 County 019 CLINTON Region 07</b>														
9	00.07	9 12111576	00.07	END RT 9 OLAP START RT 9N OLAP	1560	11	1940	08	2020	05	2460	99	0028	
9	00.34	9 12111577	00.27	END RT 9N OLAP KEESEVILLE	1830	**	1830	10	2200	07	1710	04	0003	
9	05.92	9 12111580	05.58	RT 442 BEAR SWAMP RD	1810	**	1810	10	2650	07	2400	04	0026	
9	06.15	22 71101056	00.23	RT 22B PERU	6290	**	6290	09	6530	05	7910	02	0237	
9	07.77	22 71101058	01.62	MILITARY TURNPIKE EXT	3920	**	3920	10	3960	07	4850	03	0069	
9	12.28	22 71101073	04.51	ACC RT 871 BIN 1017280	4000	**	4000	08	1860	99	2810	98	0238	
9	14.00	22 71101119	01.72	PLATTSBURGH S CITY LN	8820	**	8740	09	8770	05	6620	99	0239	
9	14.79	22 71101136	00.79	PERU ST	8710	**	8520	06	6870	00	6320	98	0017	
9	14.90	22 71102004	00.11	S CATHERINE ST	6320	**	6270	09	7200	04	6460	01	0043	
9	15.74	22 71102005	00.84	SOUTH PLATT ST	9980	**	9900	09	9080	08	11010	05	0050	
9	16.27	22 71102014	00.53	BROAD & CATHERINE STREETS - RT 22 SB	14800	11	14490	08	15760	02	12690	99	0240	
9	16.40	22 71102019	00.13	BROAD & OAK STREETS	10050	11	9590	06	11610	03	10230	00	0075	
9	16.68	22 71102020	00.28	RT 3 CORNELIA ST	8650	11	8460	08	8730	06	7610	00	0044	
9	17.35	22 71102023	00.67	BOYNTON AVE	9670	**	9630	10	7670	07	8140	04	0008	
9	17.87	22 71102030	00.52	ACC 871 BIN 1017299	14350	**	14290	10	12710	07	14600	05	0018	
9	18.20	22 71102036	00.33	ACC RT 374	15220	**	15080	09	13380	08	13530	06	0041	
9	22.54	22 71103003	04.34	BEEKMANTOWN CR 27	7660	**	7660	09	7320	06	6520	03	0236	
9	22.87	22 71103046	00.33	RT 456 SPELLMAN RD	4870	11	5310	08	6100	05	4960	01	0027	
9	26.27	22 71103049	03.40	CR 24 WEST CHAZY	3270	**	3270	08	3800	05	3860	04	0343	
9	32.09	22 71103084	05.82	RT 191 SCIOTA	2530	**	2530	09	2910	06	2040	03	0226	
9	36.96	22 71103142	04.87	START RT 11 OLAP MOOERS	2410	**	2410	10	2220	07	2220	04	0244	
9	37.23	22 71103190	00.27	END RT 11 OLAP MOOERS	5140	**	5140	09	5490	05	5870	03	0147	
9	40.64	22 71103192	03.41	CANADIAN BORDER END	460	**	460	09	870	05	660	04	0245	
<b>Route NY22A County 115 WASHINGTON Region 01</b>														
1	00.00		00.00	RT 22 MIDDLE GRANVILLE										
1	00.40	22A18011000	00.40	CR 24	2330	11	2760	08	3330	05	2520	02	0020	
1	07.52	22A18011005	07.12	CR18	2570	**	2560	09	2970	05	3360	02	0392	
1	10.61	22A18011076	03.09	VERMONT STATE LINE END RT 22A	3290	**	3260	08	2700	00	2730	97	0399	
<b>Route NY22B County 019 CLINTON Region 07</b>														
1	00.00		00.00	RT 22 PERU										

# New York State Department of Transportation

## Traffic Volume Report

County Order	End Mile Point	Count LOC Reference Marker	Section Length	Section End Description	LATEST COUNT		-----PREVIOUS COUNTS-----						Count Station Number	YR
					EST AADT	YR	EST AADT	YR	EST AADT	YR	EST AADT	YR		
<b>Route NY22B County 019 CLINTON Region 07</b>														
1	04.26	22B71011000	04.26	FELTON RD SCHUYLER FLS CR 40	3310	**	3310	10	2710	07	3600	04	0222	
1	09.22	22B71011043	04.96	MASON ST - MORRISONVILLE CR 16	2030	**	2030	08	3220	04	3670	01	0443	
1	10.90	22B71011093	01.68	RT 3 END RT 22B	5900	**	5830	08	6540	05	6460	02	0444	
<b>Route NY23 County 023 CORTLAND Region 03</b>														
1	00.00		00.00	RT 26 LOWER CINCINATUS										
1	00.34	23 32081000	00.34	COUNTY ROAD 163 JCT	1630	**	1640	10	1690	06	1460	03	0901	
1	01.86	23 32081004	01.52	CHENANGO CO LN	1260	11	1080	08	1180	05	1350	02	0038	
<b>Route NY23 County 017 CHENANGO Region 09</b>														
2	05.58	23 32081018	05.58	CR 10	1160	**	1160	10	1100	07	1110	04	0045	
2	08.38	23 92011257	02.80	CR 42 BRAKEL RD LEFT	800	11	740	08	710	05	750	02	0046	
2	10.51	23 92011046	02.13	BENEDICT HILL RD	1030	**	1020	09	970	06	960	03	0155	
2	16.82	23 92011066	06.31	CR 16 PLYMOUTH	1750	**	1750	09	1450	06	1550	03	0367	
2	21.61	23 92011131	04.79	NORWICH W CITY LINE	3240	11	3220	08	2960	02	1710	99	0158	
2	22.57	23 92012003	00.96	RT 12	2480	**	2450	09	2660	06	3940	00	0009	
2	23.11	23 92012012	00.54	NORWICH E CITY LINE	4730	**	4670	09	5260	05	4640	02	0027	
2	23.38	23 92013003	00.27	EASTSIDE ARTERIAL	5690	**	5660	10	5590	07	6450	04	0008	
2	29.61	23 92013005	06.23	CR 28	4850	**	4750	09	3900	06	4450	03	0028	
2	30.91	23 92013187	01.30	RT 8 S NEW BERLIN	3320	11	3060	08	3160	05	3020	02	0165	
2	31.17	23 92013080	00.26	OTSEGO CO LINE	2470	11	2510	08	2400	05	2530	02	0035	
<b>Route NY23 County 077 OTSEGO Region 09</b>														
3	07.36	23 94021003	07.36	VILLAGE OF MORRIS	1790	**	1770	10	1570	07	1660	04	0167	
3	08.06	23 94021076	00.70	END 51 OLAP MORRIS	5680	**	5560	09	3520	05	3580	02	0024	
3	12.56	23 94021083	04.50	CR 10 W LAURENS - 1S	4230	11	4160	08	4260	03	3980	00	0214	
3	17.18	23 94021129	04.62	CR 11 TO LAURENS	4730	**	4630	09	5160	05	5150	02	0213	
3	18.13	23 94021174	00.95	CR 8	5970	**	5910	10	5300	07	6230	04	0047	
3	18.84	23 94021184	00.71	START RT 205 OLAP	6950	**	6900	10	6910	06	7260	05	0184	
3	19.54	23 94021191	00.70	END RT 205 OLAP	9510	11	9620	10	9180	09	9530	08	0001	CC
3	20.00	23 94021198	00.46	START RT 7 OLAP	7000	**	7000	10	5550	07	6230	04	0062	
3	20.38	7 94031218	00.38	ONEONTA W CITY LN	9230	**	9250	09	9930	02	10520	99	0058	
3	21.90	7 94032003	01.52	MAIN ST	10770	**	10790	09	11590	06	11840	02	0059	
3	22.26	7 94032018	00.36	END RT 7 OLAP	11050	**	11080	08	12200	03	10570	00	0060	
3	22.85	23 94022107	00.59	START RT 28 OLAP	13410	**	13430	09	17160	05	13480	99	0061	
3	23.03	23 94023010	00.18	END 28 OLAP	16900	**	16910	10	19190	05	16260	02	0063	
3	23.50	23 94023012	00.47	ENTRANCE TO WALMART	9130	**	9140	09	17340	05	14150	02	0084	
3	24.71	23 94023016	01.21	DELAWARE CO LN - 1ST	9110	**	9120	10	11890	07	10550	04	0313	
<b>Route NY23 County 025 DELAWARE Region 09</b>														
4	02.98	23 93031003	02.98	CR 11 TO W DAVENPORT	7110	**	7110	10	7400	07	6370	04	0018	
4	05.58	23 93031033	02.60	CR 10 DAVENPORT CTR	6540	**	6520	09	6640	05	7140	02	0003	



# New York State Department of Transportation

## Traffic Volume Report

County Order	End Mile Point	Count LOC Reference Marker	Section Length	Section End Description	LATEST COUNT		-----PREVIOUS COUNTS-----						Count Station Number	YR
					EST AADT	YR	EST AADT	YR	EST AADT	YR	EST AADT	YR		
<b>Route NY23 County 025 DELAWARE Region 09</b>														
4	11.20	23 93031058	05.62	CR 9 BUTTS CORS	4460	**	4450	09	5250	06	5480	03	0019	
4	17.20	23 93031115	06.00	CR 33 W HARPERSFIELD	3870	**	3860	10	3920	07	4360	05	0051	
4	21.12	23 93031176	03.92	CR 30	3150	**	3150	10	3300	07	3630	05	0020	
4	22.98	23 93031215	01.86	RT 10 STAMFORD	3690	**	3680	09	4060	05	3660	00	0115	
4	25.15	23 93031234	02.17	SCHOHARIE CO LN	4060	**	4050	10	3800	07	3950	04	0038	
<b>Route NY23 County 095 SCHOHARIE Region 09</b>														
5	02.83	23 95041003	02.83	DELAWARE CO LN - 2ND	2970	**	2970	10	2960	04	3540	01	0020	
<b>Route NY23 County 025 DELAWARE Region 09</b>														
6	03.41	23 93051003	03.41	RT 30 GRAND GORGE	3440	11	3360	08	2380	05	2430	98	0118	
6	07.31	23 93051037	03.90	GREENE CO LN	2060	**	2060	09	2410	06	2630	05	0001	
<b>Route NY23 County 039 GREENE Region 01</b>														
7	02.29	23 13061000	02.29	RT 23A	2710	**	2730	08	3090	05	3250	00	0002	
7	09.14	23 13061025	06.85	CR 17 E ASHLAND	1880	**	1890	10	1710	06	1610	03	0038	
7	13.29	23 13061094	04.15	RT 296 JCT	3040	**	3050	09	2780	04	3150	01	0469	
7	24.90	23 13061135	11.61	CR 31 ACRA	2410	11	2630	07	2740	03	2290	00	0057	
7	27.13	23 13061252	02.23	RT 145 CAIRO	3770	**	3790	09	3930	03	3100	00	0027	
7	27.56	23 13061274	00.43	START RT 32 OLAP CAIRO	8030	**	8040	10	8320	07	8270	04	0556	
7	28.68	23 13061279	01.12	END RT 32 OLAP CAIRO	10580	**	10600	10	10670	07	10840	03	0037	
7	32.32	23 13061290	03.64	CR 46	10860	11	8930	03	8300	00	7460	97	0025	
7	33.99	23 13061326	01.67	CR 47	12760	11	13180	10	13130	09	13000	08	0024	CC
7	35.26	23 13061343	01.27	OLD RTS 23 145	11870	11	12090	08	13020	05	10270	02	0023	
7	36.49	23 13061355	01.23	RT 9W UNDER	15230	**	15180	09	13570	05	11060	00	0040	
7	36.98	23 13061368	00.49	RT 385	12160	11	13530	06	13020	03	11300	00	0042	
7	37.54	23 13061373	00.56	COLUMBIA CO LINE	14270	11	15120	09	15070	06	14800	05	0043	
<b>Route NY23 County 021 COLUMBIA Region 08</b>														
8	01.10	23 81081003	01.10	START RT 9G OLAP	14270	11	15120	09	14830	07	15070	06	0152	
8	01.39	23 81081014	00.29	RT 23B END RT 9G OLAP	14340	**	14300	10	13100	02	13940	99	0011	
8	03.68	23 81081017	02.29	START 9 OLAP	7180	**	7140	09	7690	05	7590	99	0157	
8	06.36	9 81061124	02.68	JCT 82 END RT 9 START 9H OLAP	5070	**	5030	08	5360	05	4900	02	0078	
8	10.25	9H81011003	03.89	RT 23B CLAVERACK END	5060	**	5020	08	4910	05	4350	02	0219	
8	11.15	23 81081106	00.90	RT 217 W LEG	7220	11	6890	08	7770	05	7510	02	0220	
8	12.51	23 81081114	01.36	CR 24 HOLLOWVILLE	4220	11	4940	08	4820	05	4790	02	0221	
8	15.83	23 81081128	03.32	ACC TACONIC STATE PK	3620	11	3770	08	4270	05	4500	02	0224	
8	23.05	23 81081161	07.22	RT 22 HILLSDALE	4480	11	4450	10	4470	09	4390	08	0222	CC
8	25.58	23 81081234	02.53	MASS STATE LINE END RT 23	3120	**	3110	10	3780	09	3470	06	0223	
<b>Route NY23A County 039 GREENE Region 01</b>														
1	00.00		00.00	RT 23										
1	06.37	23A13011000	06.37	RT 42 LEXINGTON	1230	**	1220	10	1190	06	1340	05	0003	



# New York State Department of Transportation

## Traffic Volume Report

County Order	End Mile Point	Count LOC Reference Marker	Section Length	Section End Description	LATEST COUNT		-----PREVIOUS COUNTS-----						Count Station Number	YR
					EST AADT	YR	EST AADT	YR	EST AADT	YR	EST AADT	YR		
<b>Route NY23A County 039 GREENE Region 01</b>														
1	08.93	23A13011066	02.56	CR 17	1150	**	1140	08	1340	05	1330	01	0006	
1	14.05	23A13011091	05.12	RT 296 HUNTER	1340	**	1340	10	1270	07	1410	98	0041	
1	17.01	23A13011142	02.96	RT 214	3610	**	3600	10	3630	07	4180	03	0008	
1	20.75	23A13011172	03.74	CR 25	4810	**	4800	10	3840	06			0064	
1	26.28	23A13011210	05.53	RT 32A PALENVILLE	3530	11	3280	10	3570	09	3500	08	0475	CC
1	28.53	23A13011265	02.25	RT 32	3190	**	3170	09	3260	05	3090	99	0011	
1	32.21	23A13011287	03.68	CR 47	4290	**	4280	10	3790	06	4500	04	0013	
1	34.56	23A13011324	02.35	RT 9W JCT END RT 23A	5130	**	5110	10	4510	06	5470	00	0014	
<b>Route NY23B County 021 COLUMBIA Region 08</b>														
1	00.00		00.00	RT 23 START 9G OLAP										
1	02.86	23B81011000	02.86	COLUMBIA ST	7230	**	7230	08	7050	02	7230	99	0158	
1	03.45	23B81012009	00.59	START 9 END 9G OLAPS	3230	11	3740	07	4660	04	4670	98	0645	
1	03.96	23B81012014	00.51	END 9 OLAP	8190	11	8010	08	11010	05	9750	02	0081	
1	04.06	23B81012019	00.10	RT 66 HUDSON E CITY LN	4270	11	4280	08	5480	05	4680	02	0014	
1	04.90	23B81012020	00.84	CR 29 HISCOCK RD	8310	11	8460	08	9420	05	8730	02	0687	
1	06.71	23B81013009	01.81	RTS 9H 23 END 23B	5960	11	6120	08	6750	05	6000	02	0021	
<b>Route NY24 County 081 QUEENS Region 11</b>														
1	00.00		00.00	RT 25 HOLLIS CT./212 ST.										
1	00.72		00.72	JAMAICA AVE	8910	11	24860	10	24160	05	7770	99	0001	
1	00.83		00.11	HEMPSTEAD AVE	14610	**	14600	05					0002	
1	01.75		00.92	ACC CROSS ISLAND PKWY	31150	**	31140	09	40750	03	38820	97	0003	
1	01.83		00.08	NASSAU CO LINE	31760	11	33500	10	40480	09	39640	08	0004	CC
<b>Route NY24 County 059 NASSAU Region 10</b>														
2	00.99	24 03031000	00.99	ELMONT RD	42230	**	41470	04	40450	02	44110	01	0038	
2	02.77	24 03031010	01.78	FRANKLIN AVE	31590	**	31350	08	37570	05	37780	04	0039	
2	03.60	24 03031028	00.83	NASSAU BLVD	36730	**	36070	04	38550	02	38580	01	0040	
2	04.79	24 03031036	01.19	RT 102 HEMPSTEAD	31580	**	31340	08	34260	05	28500	99	0001	
2	05.40	24 03031048	00.61	JCT N FRANKLIN ST	20990	**	20820	08	30480	02	21540	99	0052	
2	05.53	24 03031055	00.13	MAIN ST	19360	**	19110	06	21540	99			0012	
2	05.71	24 03031057	00.18	WASHINGTON ST	22370	**	22250	09	21970	06	21540	99	0013	
2	05.80		00.09	CLINTON ST	26090	**	26020	10	26670	02	21540	99	0023	
2	05.99	24 03031058	00.19	BENNETT AVE	30490	**	30100	06	45760	06	41230	99	0024	
2	06.70	24 03031061	00.71	OAK ST	40660	**	40340	08	35160	06	45440	02	0015	
2	07.82	24 03031069	01.12	RT 90E MEADOWBROOK ST PKWY	52010	**	51340	06	47060	05	62790	02	0002	
2	09.34	24 03031081	01.52	RT 102 EAST MEADOW	45790	**	45430	08	50690	02	43660	99	0003	
2	10.11	24 03031093	00.77	RT 106	56360	**	55490	05	68900	02	47940	99	0004	
2	10.80	24 03031100	00.69	ACC WANTAGH STATE PKY	52880	**	52070	05	54550	02	43460	99	0084	
2	12.90	24 03031107	02.10	WANTAGH AVE	47780	**	47410	08	49560	05	44820	02	0079	
2	13.38	24 03031126	00.48	RT 107	43720	**	43380	08	40750	02	39590	01	0007	

# New York State Department of Transportation

## Traffic Volume Report

County Order	End Mile Point	Count LOC Reference Marker	Section Length	Section End Description	LATEST COUNT		-----PREVIOUS COUNTS-----						Count Station Number	YR
					EST AADT	YR	EST AADT	YR	EST AADT	YR	EST AADT	YR		
<b>Route NY24 County 059 NASSAU</b>					<b>Region 10</b>									
2	13.82	24 03031130	00.44	RT 135	45060	**	44710	08	41070	06	47780	03	0008	
2	14.18	24 03031137	00.36	RT 907E BETHPAGE ST PKWY	42420	**	42200	09	43000	02	38230	98	0009	
2	15.06	24 03031141	00.88	RT 109	42320	**	41780	06	44000	05	41090	02	0010	
2	15.37	24 03031148	00.31	MELVILLE RD / CLINTON ST	22800	11	25170	06	24160	02	21390	99	0011	
2	16.15	24 03031151	00.78	SUFFOLK CO LN	17800	11	18300	04	17160	02	15790	01	0086	
<b>Route NY24 County 103 SUFFOLK</b>					<b>Region 10</b>									
3	00.70	24 03031158	00.70	NY110 END / I495 START	16970	**	16810	06	18050	02	15210	98	0012	
3	04.61	24 07041007	03.91	CR 94A	12340	**	12250	08	12360	04	10030	99	0133	
3	05.02	24 07043038	00.41	CR63/104 TRAF CIRCLE	16050	**	15880	07	16950	04	13650	98	0057	
3	06.31	24 07043042	01.29	CR 105 CROSS RIVER RD	16710	**	16620	09	15160	08	18020	05	0176	
3	07.64	24 07042014	01.33	PLEASURE DR	24340	**	24090	07	20280	04	21150	99	0298	
3	12.62	24 07042027	04.98	ACC RT 27	17720	**	17590	08	19190	06	20320	05	0297	
3	12.86	24 07042077	00.24	MONTAUK HWY END 24	17350	**	17220	08	17740	07	15040	04	0007	
<b>Route NY25 County 061 NEW YORK</b>					<b>Region 11</b>									
1	00.00		00.00	QUEENSBORO BRIDGE										
1	00.48		00.48	QUEENS CO LN	103230	**	102590	10	120280	09	135180	08	0014	
<b>Route NY25 County 081 QUEENS</b>					<b>Region 11</b>									
2	01.14		01.14	RT 25A JACKSON AVE & NORTHERN BLVD	102600	**	102590	10	120280	09	135180	08	0005	
2	03.35		02.21	ACC RT 278I BQE	45120	**	45110	09	51080	04	37550	01	0006	
2	06.57		03.22	INT YELLOWSTONE BLVD	40010	**	40000	09	37380	06	33160	03	0007	
2	07.51		00.94	INT UNION TPKE	33510	**	33500	08	32700	05	36710	02	0008	
2	08.11		00.60	ACC VAN WYCK EXPWY	30810	11	29610	08	31130	05	32760	02	0009	
2	08.61		00.50	HILLSIDE AVE	17360	**	17360	08	16710	06	17760	05	0010	
2	12.22		03.61	FRANCIS LEWIS BLVD	26140	**	26130	10	30650	08	28410	05	0011	
2	12.89		00.67	RT 25B BRADDOCK AVE	25120	11	25960	10	26740	08	28560	05	0012	
2	13.95		01.06	ACC CROSS ISLAND EXP	22670	**	22670	09	25350	06	24780	03	0013	
2	14.04		00.09	NASSAU CO LN	37670	**	37670	10	33590	08	36580	05	0014	
<b>Route NY25 County 059 NASSAU</b>					<b>Region 10</b>									
3	00.66	25 03031000	00.66	JCT TULIP AVE/LITTLE NK PKWY	39900	**	39590	08	30980	02	34510	99	0069	
3	01.96	25 03031008	01.30	LAKEVILLE RD	28270	**	28130	09	35530	06	33760	05	0016	
3	02.32	25 03031022	00.36	NEW HYDE PARK RD	34710	**	34530	09	31800	05	34790	02	0042	
3	03.68	25 03031026	01.36	TOWN N HEMPSTEAD VILLAGE MINEOLA JCT HERRICKS RD	32900	**	32730	09	50900	06	36940	03	0043	
3	05.75	25 03031041	02.07	RT 908G NORTHERN ST PKWY	33070	**	32900	09	49230	04	40300	02	0014	
3	06.24	25 03031064	00.49	RT 25B	20800	**	20690	09	24750	06	28350	05	0017	
3	07.73	25 03031068	01.49	POST AVE	34760	**	34580	09	35120	06	32770	02	0070	
3	10.02	25 03031083	02.29	RT 495 L I E	30670	**	30510	09	34480	06	36810	05	0068	
3	10.88	25 03031107	00.86	RTS 106 107 JERICHO	32830	**	32660	09	35910	06	34600	05	0018	
3	12.60	25 03031116	01.72	UNDERHILL BLVD	30650	**	30490	09	32400	04	35240	02	0047	

# New York State Department of Transportation

## Traffic Volume Report

County Order	End Mile Point	Count LOC Reference Marker	Section Length	Section End Description	LATEST COUNT		-----PREVIOUS COUNTS-----						Count Station Number	YR
					EST AADT	YR	EST AADT	YR	EST AADT	YR	EST AADT	YR		
<b>Route NY25 County 059 NASSAU</b>					<b>Region 10</b>									
3	13.32	25 03031133	00.72	S OYSTER BAY RD / JACKSON AVE	36000	**	35730	08	34260	05	33390	04	0021	
3	13.73	25 03031141	00.41	RT 135	30560	11	37240	08	42280	07	40860	04	0019	
3	15.10	25 03031145	01.37	WOODBURY RD	40070	11	39210	02					0020	
3	15.93	25 03031159	00.83	SUFFOLK CO LINE WESTGATE DR	23250	11	24000	03	23660	02	23200	00	0057	
<b>Route NY25 County 103 SUFFOLK</b>					<b>Region 10</b>									
4	01.15	25 03031166	01.15	SWEET HOLLOW RD	23040	**	22860	08					0032	
4	02.31	25 07041012	01.16	RT 110	31570	11	31880	10	30960	09	31370	08	0013	CC
4	03.54	25 07041023	01.23	DEPOT RD / PIGEON HILL RD	33980	**	33800	09	35390	03	31600	02	0022	
4	04.99	25 07041036	01.45	CR 35 PARK AVE	34010	**	33660	07	26440	04			0023	
4	06.78	25 07041050	01.79	CR 10 ELWOOD RD	24190	**	24130	10	31900	07	23760	04	0024	
4	07.90	25 07041068	01.12	LARKFIELD RD	39260	**	38960	08	23130	01			0025	
4	08.98	25 07041079	01.08	CR 4 COMMACK RD	40360	**	39840	06	36800	02			0026	
4	09.13	25 07041090	00.15	RT 454 VETS MEM HGWY	35460	**	35280	09	47010	03	55850	00	0027	
4	09.43	25 07041092	00.30	ACC SUNKEN MEADOW PKWY	31430	**	31350	10	31830	07	31610	04	0028	
4	11.98	25 07041095	02.55	OLD WILLETS PATH	23780	**	23350	04	24240	03	28550	00	0078	
4	13.35	25 07041121	01.37	START 25A OLAP	32200	**	31620	04	30790	02	31570	99	0029	
4	13.90	25 07041135	00.55	RR OVERPASS	29500	**	29270	08	40970	04	41480	03	0229	
4	14.70	25A07031184	00.80	RT 111 END 25A OLAP	47320	**	46470	04	30890	00	30050	97	0058	
4	16.61	25 07041149	01.91	LAKE AVENUE	24240	**	23990	07	30040	04	32100	99	0094	
4	17.48	25 07041167	00.87	RT 347	24520	**	24260	07	25410	04	24690	99	0034	
4	18.36	25 07041176	00.88	HALLOCK RD	26920	**	26780	09	27360	02	27870	01	0079	
4	19.15	25 07041185	00.79	HAWKINS AVE/STONYBROOK RD	32000	**	31590	06	34910	02	37030	01	0035	
4	21.47	25 07041193	02.32	CR 97 NICOLLS RD	39480	**	38480	01	38010	98			0036	
4	23.80	25 07041217	02.33	CR 83 N OCEAN AVE	33690	**	33090	04	36990	00	38550	97	0186	
4	24.65	25 07041240	00.85	RT 112 CORAM	19980	**	19520	02	19780	01	20800	97	0037	
4	24.96	25 07041249	00.31	MT SINAI-CORAM RD	24260	**	23950	06	31140	02	29270	01	0080	
4	28.03	25 07041253	03.07	CR 21 MIDDLE ISLAND RD ROCKY PT RD	22630	**	22220	04	26070	97			0106	
4	31.18	25 07041284	03.15	CR 46 W FLOYD PKWY	15520	**	15480	10	16680	06	15910	02	0040	
4	33.90	25 07041316	02.72	WADING RIVER RD	11920	**	11830	08	11640	06	13030	02	0081	
4	36.40	25 07041344	02.50	RT 25A	8040	**	7950	07	7230	04	7250	99	0041	
4	38.60	25 07041369	02.20	EDWARDS AVE	14560	**	14440	08	15220	07	16190	04	0042	
4	39.60	25 07041392	01.00	CR 58 OLD COUNTRY RD	14050	**	13970	09	11450	08	13280	01	0043	
4	40.12	25 07041402	00.52	RT 495 L I E	5840	**	5820	10	5320	07	7440	04	0083	
4	41.80	25 07041407	01.68	MILL RD	9250	**	9230	10	8280	08	13340	05	0044	
4	43.00	25 07041424	01.20	CR 94A RIVERHEAD	14800	**	14760	10	13030	08	13850	07	0010	
4	43.40	25 07041436	00.40	CR 63 ROANOKE AVE	8720	**	8680	09	7670	08	11260	05	0045	
4	45.10	25 07041441	01.70	CR 58 OLD COUNTRY RD	13110	**	12970	07	14240	05	12100	04	0046	
4	45.50	25 07041458	00.40	CR 105 CROSS RIVER DR	23030	11	20680	08	24150	06	22410	98	0178	
4	48.80	25 07041462	03.30	SOUTH JAMESPORT AVE / MANOR LA	14560	11	14510	10	14220	09	13970	08	0112	CC

# New York State Department of Transportation

## Traffic Volume Report

County Order	End Mile Point	Count LOC Reference Marker	Section Length	Section End Description	LATEST COUNT		-----PREVIOUS COUNTS-----						Count Station Number	YR
					EST AADT	YR	EST AADT	YR	EST AADT	YR	EST AADT	YR		
<b>Route NY25 County 103 SUFFOLK Region 10</b>														
4	52.60	25 07041495	03.80	SOUND AVE MAIN RD MATTITUCK	16760	**	16580	07	13420	04	13580	02	0047	
4	55.50	25 07041533	02.90	N SUFFOLK AVE CUTCHOGUE	13990	**	13940	09	14340	08	11920	01	0048	
4	59.90	25 07041562	04.40	TUCKER LA SOUTHOLD	13710	**	13650	09	12940	08	11350	02	0049	
4	65.23	25 07041606	05.33	RT 114	7750	**	7740	10	7560	08	7400	06	0050	
4	66.37	25 07041659	01.14	CR 48	7510	**	7460	07	6630	06	5890	04	0052	
4	71.95	25 07041670	05.58	NARROW RIVER RD	3370	11	4180	08	7440	01	4950	98	0296	
4	74.62	25 07041724	02.67	ORIENT PT END 25	3060	11	3500	04	2800	01	3540	98	0295	
<b>Route NY25A County 081 QUEENS Region 11</b>														
1	00.00		00.00	ACC 495I QUEENS MID-TOWN TUNNEL										
1	00.38		00.38	JACKSON AVE	5230	**	5230	10	6440	05	8800	02	0016	
1	00.91		00.53	RT 25 QUEENS BLVD	16830	11	18370	07	18930	05	20080	04	0017	
1	03.07		02.16	ACC RT 278I BQE	36800	11	33900	07	46330	04	35660	02	0018	
1	05.43		02.36	ACC GRAND CENTRAL PKWY	31630	**	31630	10	34980	08	33290	05	0019	
1	06.28		00.85	ACC VAN WYCK EXPWY	72790	**	72760	08	92220	02	46100	99	0020	
1	09.04		02.76	ACC FRANCIS LEWIS BLVD	48680	11	48810	10	46940	09	43790	08	0086	
1	09.95		00.91	ACC CLEARVIEW EXPWY	37330	11	36770	08	37730	07	42370	04	0021	
1	10.90		00.95	ACC CROSS ISLAND PKWY	32510	**	32510	10	34110	08	33860	05	0022	
1	12.47		01.57	NASSAU CO LN	30220	11	36530	10	35380	09	37380	08	0023	
<b>Route NY25A County 059 NASSAU Region 10</b>														
2	01.00	25A03021000	01.00	LAKEVILLE RD	26340	**	26140	08	28990	02	26340	99	0225	
2	01.92	25A03021011	00.92	EAST SHORE RD / COMMUNITY DR	30180	**	30020	09	34590	05	32070	02	0226	
2	04.05	25A03021020	02.13	RT 101 ROSLYN ESTATES	28750	11	30360	10	29910	09	30040	08	0227 CC	
2	04.61	25A03021041	00.56	W SHORE RD VIL FLOWER HILL & ROSLYN (1ST TIME)	29380	**	29220	09	35210	05	36850	02	0229	
2	06.38	25A03021047	01.77	GLEN COVE RD	34050	11	31920	08	34600	02	36570	99	0230	
2	08.71	25A03021065	02.33	RT 107	23510	**	23380	09	27320	05	24970	02	0231	
2	09.68	25A03021088	00.97	WOLVER HOLLOW RD / WHEATLEY RD	16770	**	16680	09	22380	05	18440	02	0232	
2	11.90	25A03021098	02.22	RT 106	16900	**	16810	09	22720	06	21210	05	0233	
2	13.43	25A03021121	01.53	BERRY HILL OYSTER BAY	15750	**	15670	09	17590	06	15840	02	0235	
2	15.12	25A03021136	01.69	JCT COLD SPRING HARBOR RD	16480	**	16390	09	17530	06	16000	02	0059	
2	15.82	25A03021153	00.70	SUFFOLK CO LINE	18990	**	18890	09	24850	03	20570	02	0238	
<b>Route NY25A County 103 SUFFOLK Region 10</b>														
3	00.12	25A03021159	00.12	RT 108	21160	**	21000	08	23360	06	23140	02	0111	
3	02.44	25A07031002	02.32	LAWRENCE HILL RD	14480	**	14370	08	14050	05	14500	02	0084	
3	02.88	25A07031025	00.44	RT 110 HUNTINGTON	12810	**	12740	09	20770	02	20330	98	0238	
3	03.42	25A07031030	00.54	PARK AVENUE	20750	11	24690	07	20580	04	22570	02	0241	
3	03.95	25A07031035	00.53	GREEN LAWN RD	20610	**	20490	08	21920	04	22980	02	0087	
3	06.07	25A07031040	02.12	CR 86 CENTERPORT RD / LITTLE NECK RD	20600	**	20410	06	15740	00			0239	
3	08.78	25A07031062	02.71	VERNON VALLEY RD WATERSIDE RD	14840	**	14720	07	17490	04	20930	01	0240	

# New York State Department of Transportation

## Traffic Volume Report

County Order	End Mile Point	Count LOC Reference Marker	Section Length	Section End Description	LATEST COUNT		-----PREVIOUS COUNTS-----						Count Station Number	YR
					EST AADT	YR	EST AADT	YR	EST AADT	YR	EST AADT	YR		
<b>Route NY25A County 103 SUFFOLK</b>					<b>Region 10</b>									
3	10.63	25A07031089	01.85	CR 4 BREAD & CHEESE HOLLOW RD	15310	**	15220	08	16690	05	16440	04	0088	
3	12.86	25A07031108	02.23	ACC SUNKEN MEADOW PKWY	16520	**	16390	07	15760	04	15910	02	0092	
3	13.94	25A07031130	01.08	INDIAN HEAD ROAD ON RIGHT	10310	**	10250	08	10510	05	9330	02	0243	
3	15.70	25A07031141	01.76	ST JOHNLAND RD	15890	**	15740	06	22040	02	19090	98	0250	
3	17.64	25A07031159	01.94	START 25 OLAP	12070	**	11910	04	12840	00			0242	
3	18.19	25A07031179	00.55	RR OVERPASS	29500	**	29270	08	40970	04	41480	03	0229	
3	18.99	25A07031184	00.80	RT 111 END 25 OLAP	47320	**	46470	04	30890	00	30050	97	0058	
3	20.50	25A07031192	01.51	RR OVERPASS /EDGEWOOD AVE	16450	**	16230	04	13320	98			0237	
3	21.74	25A07031208	01.24	MORICHES RD	14560	**	14420	06	19260	02	20390	98	0231	
3	23.64	25A07031220	01.90	STONYBROOK RD	17830	**	17690	07	18940	07	20690	98	0053	
3	24.04	25A07031240	00.40	CR 68 MAIN ST	15950	**	15920	10	21820	07	18480	04	0103	
3	25.45	25A07031244	01.41	NICOLLS RD CR 97	13500	**	13480	10	14950	07	14940	04	0054	
3	26.80	25A07031258	01.35	OLD TOWN RD	23680	11	21350	04	22970	99			0021	
3	28.85	25A07031272	02.05	MAIN ST / EAST BROADWAY	15290	**	15170	07	19680	04	15780	00	0180	
3	30.26	25A07031292	01.41	RT 112 PORT JEFF STA	17340	11	18950	07	14000	04	15930	98	0104	
3	31.36	25A07031307	01.10	RT 347	11020	**	10940	07	10860	04	10230	98	0246	
3	32.46	25A07031318	01.10	CR 83	31460	**	31370	10	32740	07	41570	04	0181	
3	32.90	25A07031329	00.44	ECHO AVE	50560	11	49990	07	50360	04	42670	98	0245	
3	35.19	25A07031333	02.29	WESTCHESTER DR	28890	**	28590	07					0251	
3	36.14	25A07031356	00.95	CR 21 ROCKY POINT RD	38060	**	37960	10	37210	07	36780	04	0089	
3	38.08	25A07031366	01.94	WOODVILLE RD END 25A BYPASS	20780	**	20570	07	21380	04	19040	99	0184	
3	39.59	25A07031385	01.51	CR 46 WILLIAM FLOYD PKWY	25080	**	24890	08	24960	02	22210	99	0030	
3	41.40	25A07031400	01.81	WADING RIVER RD	23450	**	23140	06	23810	02	16770	99	0108	
3	42.45	25A07031419	01.05	NORTH RD / SOUND AVE	15630	**	15590	10	14290	06	14820	02	0016	
3	44.62	25A07031429	02.17	RT 25 END 25A	7330	**	7240	06	7270	02	7460	98	0248	
<b>Route NY25B County 081 QUEENS</b>					<b>Region 11</b>									
1	00.00		00.00	RT 25 BRADDOCK AVE										
1	00.51		00.51	WINCHESTER BLVD	15930	11	17670	08	18440	01	20870	99	0024	
1	01.20		00.69	ACC CROSS ISLAND PKWY	19530	11	17970	10	21380	08	31290	04	0025	
1	01.69		00.49	ACC LITTLE NECK PKWY	25290	**	25290	10	25000	08	23880	05	0026	
1	02.40		00.71	NASSAU CO LN	21700	11	18530	10	22970	08	21090	07	0027	
<b>Route NY25B County 059 NASSAU</b>					<b>Region 10</b>									
2	00.43	25B03021000	00.43	LAKEVILLE RD	18490	**	18250	06	23870	02	21880	98	0249	
2	01.60	25B03021005	01.17	MARCUS AVE / DENTON AVE	21760	**	21540	07	20240	04	23650	01	0251	
2	02.46	25B03021017	00.86	HERRICKS RD	28190	**	27550	02	30630	01	24580	98	0252	
2	03.73	25B03021026	01.27	ROSLYN RD	23230	**	23050	08	17780	05	19270	04	0253	
2	04.39	25B03021039	00.66	GLENCOVE RD / GUINEA WOODS RD	20500	**	20130	04	20460	02	20790	01	0254	
2	04.85	25B03021045	00.46	RT 25 END RT 25B	13530	**	13350	06	12540	05	11990	99	0255	
<b>Route NY26 County 007 BROOME</b>					<b>Region 09</b>									

# New York State Department of Transportation

## Traffic Volume Report

County Order	End Mile Point	Count LOC Reference Marker	Section Length	Section End Description	LATEST COUNT		-----PREVIOUS COUNTS-----						Count Station Number	YR
					EST AADT	YR	EST AADT	YR	EST AADT	YR	EST AADT	YR		
<b>Route NY26 County 007 BROOME Region 09</b>														
1	00.00		00.00	PA STATE LINE										
1	02.47	26 91011000	02.47	CR 57 POWDERHOUSE RD	6240	11	5640	10	5110	09	4770	08	0081	CC
1	04.09	26 91011026	01.62	SHEEDY RD	9140	**	9160	09	7330	06	8530	03	0065	
1	06.75	26 91011043	02.66	RT 434	8960	**	8980	07	10370	06	13840	04	0024	
1	06.96	26 91011069	00.21	RT 17 VESTAL	26540	**	26210	09	21300	05	25930	02	0029	
1	07.70	26 91011071	00.74	START 17C OLAP ENDICOTT	33060	**	33160	07	32510	02	35370	98	0216	
1	08.51	26 91011077	00.81	BRIDGE ST ENDICOTT	21240	11	21180	05	24220	01	23960	98	0353	
1	08.94	26 91011086	00.43	END 17C OLAP ENDICOTT	23140	**	23180	09	24750	06	24650	02	0129	
1	09.74	26 91011090	00.80	CR 60 DAY HOLLOW RD	12240	**	12260	09	18430	05	17180	01	0217	
1	12.80	26 91011098	03.06	CR 13 NATICOKE DR	17350	**	17370	09	15770	02			0210	
1	13.28	26 91011128	00.48	RT 38B UNION CENTER	10020	**	10030	10	10110	07	10520	04	0354	
1	17.93	26 91011133	04.65	CR 45 E MAINE RD	5780	**	5790	09	5340	06	6170	03	0091	
1	20.19	26 91011180	02.26	CR 132 DUNHAM HILL RD	3180	**	3170	10	2670	06	3060	03	0068	
1	23.69	26 91011203	03.50	CR 136 CHERRY VALLEY HILL RD	2620	**	2620	09	2380	06	2760	02	0101	
1	27.72	26 91011239	04.03	ACC RT 81I	2510	**	2500	09	2390	06	2640	03	0026	
1	28.03	26 91011280	00.31	START RT 11 OLAP	7770	11	7940	08	10180	05	8650	02	0145	
1	28.12	26 91011284	00.09	END RT 11 START 79 OLAPS	7790	11	8350	07	8930	04	10830	01	0035	
1	28.20	26 91011285	00.08	RT 206 END 79 OLAP	9250	11	9400	07	7400	04	8980	01	0016	
1	30.11	26 91011286	01.91	CR 144 PAGE BROOK RD	2440	11	2510	08	3120	05	2500	01	0070	
1	32.92	26 91011305	02.81	CR 152 UPPER LISLE RD	1610	**	1620	09	1780	06	1810	03	0097	
1	34.24	26 91011333	01.32	CORTLAND CO LINE	1200	11	1200	08	1070	05	1120	02	0069	
<b>Route NY26 County 023 CORTLAND Region 03</b>														
2	04.52	26 32021002	04.52	START 41 OLAP WILLET	900	11	920	08	990	05	880	99	0070	
2	05.10	26 32021048	00.58	RT 221	1110	**	1110	10	1250	07	1410	04	0069	
2	08.35	26 32021055	03.25	END 41 OLAP	1040	**	1040	10	1020	06	1080	02	0067	
2	09.66	26 32021088	01.31	RT 23	1510	11	1390	08	1470	05	1360	02	0037	
2	13.04	26 32021101	03.38	CHENANGO CO LINE	1360	11	1640	06	2100	03	2310	00	0390	
<b>Route NY26 County 017 CHENANGO Region 09</b>														
3	00.96	26 32021134	00.96	CR 12 PITCHER	1540	11	1410	08	1600	05	1460	02	0034	
3	06.47	26 92031010	05.51	OLD RT 23 CORD 42	1070	11	810	08	930	05	1150	04	0154	
3	07.65	26 92031066	01.18	CR 13 S OTSELIC	1280	11	1160	08	1520	05	1160	02	0220	
3	12.91	26 92031077	05.26	CR 16 OTSELIC CTR	920	11	810	07	930	04	790	01	0015	
3	14.25	26 92031130	01.34	START 80 OLAP OTSELIC	1470	**	1500	09	1430	06	1480	00	0016	
3	15.15	26 92031143	00.90	MADISON CO LINE	1460	**	1470	10	1300	07	1450	04	0156	
<b>Route NY26 County 053 MADISON Region 02</b>														
4	02.68	26 24041002	02.68	END 80 OLAP GEORGETOWN	1480	**	1480	10	1440	06	1430	03	0209	
4	05.16	26 24041029	02.48	CR 67 ERIEVILLE RD	1160	**	1170	09	1050	05	1220	01	0168	
4	10.32	26 24041054	05.16	CR 52 EATON BROOK RD	860	**	860	09	780	06	730	03	0005	
4	15.91	26 24041106	05.59	RT 46	1660	11	1550	08	1590	07	1610	06	0171	

# New York State Department of Transportation

## Traffic Volume Report

County Order	End Mile Point	Count LOC Reference Marker	Section Length	Section End Description	LATEST COUNT		-----PREVIOUS COUNTS-----						Count Station Number	YR
					EST AADT	YR	EST AADT	YR	EST AADT	YR	EST AADT	YR		
<b>Route NY26 County 053 MADISON</b>					<b>Region 02</b>									
4	16.43	26 24041161	00.52	START 20 OLAP	1110	11	1030	08	1040	06	1010	03	0211	
4	18.08	20 24091187	01.65	START 12B OLAP	3890	**	3890	10	4630	07	4390	03	0009	
4	19.33	20 24091204	01.25	CR 83 MADISON	5620	**	5620	09	4520	06			0172	
4	21.08	20 24091216	01.75	END 20 OLAP	5210	**	5210	09	5550	04	5050	00	0008	
4	23.04	26 24041213	01.96	ONEIDA CO LINE	2670	**	2670	10	2790	07	2990	04	0221	
<b>Route NY26 County 065 ONEIDA</b>					<b>Region 02</b>									
5	00.59	12B26051002	00.59	END 12B OLAP ORISKANY FALLS	2810	11	2620	07	3050	04	3080	01	0030	
5	04.29	26 26051002	03.70	CR 10 AUGUSTA	1060	11	1180	08	1590	04	1240	01	0193	
5	09.79	26 26051044	05.50	RT 31 VERNON CTR	1870	**	1880	09	2710	06	1930	03	0304	
5	11.18	26 26051100	01.39	RT 5	1280	**	1290	09	1490	06	1300	01	0301	
5	18.29	26 26051114	07.11	ROME S CITY LN	2050	**	2060	10	1930	07	1830	04	0401	
5	19.48	26 26051186	01.19	START 365 OLAP	3030	11	3180	08	2880	06	2960	05	0403	
5	19.75	26 26051198	00.27	S JAMES ST	19850	**	19700	10	18960	07	18010	04	0100	
5	21.28	26 26051201	01.53	END 365 OLAP	13260	**	13060	09	14130	06	12720	00	0488	
5	21.68	26 26051217	00.40	START NY49/69 OLAP	5770	**	5790	08	6310	05	5600	00	0150	
5	22.74	26 26052004	01.06	START RT 46 OLAP	16160	**	16200	09	17570	04	17010	02	0032	
5	22.82	26 26052012	00.08	E DOMINICK ST	21330	**	21360	10	22210	04	19260	00	0033	
5	23.11	26 26052013	00.29	FLOYD AVE	19530	**	19550	10	18800	06	22390	03	0107	
5	23.33	26 26052016	00.22	END 46 OLAP - BLOOMFIELD RD	15760	**	15820	08	22560	06	15300	00	0018	
5	23.45	26 26052018	00.12	N JAMES ST	3890	**	3890	10	3720	08	4180	05	0110	
5	23.80	26 26052019	00.35	N GEORGE ST	3140	**	3140	10	3800	06	3520	03	0102	
5	23.97	26 26052022	00.17	N MADISON ST	4170	**	4180	10	4160	07	4140	06	0103	
5	24.41	26 26052024	00.44	N JERVIS ST	5270	**	5280	10	6510	06	7450	05	0104	
5	24.89	26 26052028	00.48	W CHESTNUT ST	10160	**	10200	09	10600	06	10600	03	0105	
5	27.66	26 26053003	02.77	ROME NORTH CITY LINE	8700	**	8740	09	9680	06	8950	05	0375	
5	28.26	26 26053032	00.60	CR 60 ELMER HILL RD	8810	**	8840	09	9600	05	8780	02	0185	
5	29.59	26 26053038	01.33	CR 53 STOKES WESTERNVL RD	8970	**	8980	10	9210	05	8730	02	0374	
5	37.78	26 26053051	08.19	CR 67 - EAST AVA RD	2440	11	2440	09	2390	06	2230	03	0373	
5	40.22	26 26053134	02.44	LEWIS CO LN	2110	11	2150	08	1970	05	2060	02	0372	
<b>Route NY26 County 049 LEWIS</b>					<b>Region 07</b>									
6	00.66	26 74061003	00.66	RT 294 W LEYDEN	2340	**	2340	09	2420	04	2270	98	0246	
6	08.60	26 74061009	07.94	CR 48 CONSTABLEVILLE	1250	**	1250	08	1210	05	1220	02	0247	
6	11.55	26 74061089	02.95	RD 12D POTTERS CRS	1890	**	1890	09	2030	08	1830	07	0248	
6	13.75	26 74061118	02.20	CR 38 TURIN	1330	**	1330	10	1720	07	1450	04	0249	
6	21.77	26 74061140	08.02	CR 32 MARTINSBURG	1940	**	1940	08	1900	05	2310	02	0250	
6	24.97	26 74061221	03.20	PLAZA DRIVE SOUTH	2440	**	2440	09	3090	06	2940	03	0016	
6	25.08	12 74051212	00.11	START 12 OLAP	3850	**	3850	10	4130	07	4460	04	0442	
6	25.66	12 74051213	00.58	END 12 OLAP BEGIN 812 OLAP	11950	**	11950	10	10370	07	11760	06	0155	
6	25.80	26 74061260	00.14	TRINITY AVE	11320	**	11340	08	10870	06	11620	05	0253	



# New York State Department of Transportation

## Traffic Volume Report

County Order	End Mile Point	Count LOC Reference Marker	Section Length	Section End Description	LATEST COUNT		-----PREVIOUS COUNTS-----						Count Station Number	YR
					EST AADT	YR	EST AADT	YR	EST AADT	YR	EST AADT	YR		
<b>Route NY26 County 049 LEWIS Region 07</b>														
6	26.03	26 74061261	00.23	END RT 812 OLAP BOSTWICK ST	9920	**	9920	09	10160	06	9050	03	0014	
6	26.39	26 74061264	00.36	VILLAGE OF LOWVILLE & TOWN OF LOWVILLE	5570	**	5560	09	4610	06	4250	03	0019	
6	27.59	26 74061267	01.20	DUMP ENTRANCE (CENTER)	3580	**	3580	09	4100	05	3860	02	0015	
6	32.49	26 74061279	04.90	RT 410	3260	**	3260	09	3580	06	4110	03	0251	
6	36.65	26 74061328	04.16	DEER RIVER CR 19 (EAST RD)	3060	**	3060	10	3070	07	2990	04	0252	
6	39.59	26 74061370	02.94	JEFFERSON CO LINE	4260	11	3770	08	2810	05	4020	02	0004	
<b>Route NY26 County 045 JEFFERSON Region 07</b>														
7	00.38	26 73071003	00.38	START RT 126 OLAP	4510	11	4410	08	4950	07	4520	06	0044	
7	01.16	26 73071007	00.78	END RT 126 OLAP	6770	11	6510	08	7150	07	5950	06	0059	
7	01.42	26 73071014	00.26	VIL OF W CARTHAGE & TN OF CHAMPION	7380	11	6640	08	5870	06	7320	03	0060	
7	07.23	26 73071017	05.81	RT 3 GREAT BEND	4820	**	4770	09	5150	06	4180	05	0061	
7	08.01	26 73071075	00.78	CR 37	9240	11	8700	08	7870	05	6910	03	0176	
7	12.54	26 73071083	04.53	START RT 11 OLAP - EVANS MILLS CR 46	5220	**	5130	07	4820	04	3710	01	0258	
7	18.52	11 73053093	05.98	CR 29 PHILADELPHIA	8360	**	8380	06	6710	98	6170	97	0477	
7	19.59	11 73053154	01.07	END RT 11 OLAP - PHILADELPHIA	8790	11	8900	07	9780	04	8900	01	0107	
7	24.98	26 73071199	05.39	TOWN THERESA & VILLAGE THERESA	1640	**	1640	09	1570	06	1650	03	0259	
7	26.45	26 73071252	01.47	CR 193 OLD RT 26 THERESA	2250	11	2660	07	3150	04	3310	01	0260	
7	27.60	26 73071267	01.15	RT 411 START RT 37 OLAP	1370	11	1360	08	1310	05	1460	02	0004	
7	28.51	37 73011161	00.91	CR 193 OLD RT 26	3540	11	3970	08	3420	98			0275	
7	30.20	37 73011170	01.69	END RT 37 OLAP	4060	11	5310	07	4960	04	4500	01	0261	
7	34.85	26 73071307	04.65	CR 192 BROWN'S CORS	1380	11	1810	07	1680	03	1680	98	0262	
7	38.52	26 73071353	03.67	RT 12 ALEX BAY END RT 26	2410	11	2060	07	2680	04	2750	99	0263	
<b>Route NY27 County 047 KINGS Region 11</b>														
1	00.00		00.00	ACC RT 278I GOWANUS EXPWY										
1	00.37	27 X2M13019	00.37	17TH ENT / PROSPECT AV EXIT	64750	**	62790	06	69060	01	63520	99	0001	
1	01.04	27 X2M13015	00.67	10TH AVE 11 TH AVE EXIT	104020	11	97930	09	101670	04	83310	01	0024	
1	01.70	27 X2M14009	00.66	FORT HAMILTON PKWY	94570	**	93400	09	94260	03	74330	00	0003	
1	01.78		00.08	CATON AVE	69220	**	68360	09					0004	
1	01.96		00.18	CHURCH AVE @ OCEAN PKWY	17570	**	17360	09					0005	
1	02.80		00.84	FLATBUSH AVE	13970	**	14070	10	12290	09	14610	05	0028	
1	02.93		00.13	LINDEN BLVD	12440	**	12440	09					0025	
1	04.76		01.83	KINGS HIGHWAY	19400	11	18820	09	16990	06	21860	03	0026	
1	05.28		00.52	ROCKAWAY PKWY	29870	11	30450	08	25680	05	27640	01	0027	
1	06.49		01.21	PENNSYLVANIA AVE	45660	11	45050	08	43820	05			0009	
1	08.47		01.98	78 TH ST QUEENS CO LN	32000	11	29420	09	37500	08	32710	07	0010	
<b>Route NY27 County 081 QUEENS Region 11</b>														
2	00.40		00.40	ACC CONDUIT BLVD	49830	**	49830	10	35580	08	40200	05	0028	
2	00.56		00.16	ACC CROSS BAY BLVD	83980	11	91730	08	83490	01	69160	99	0029	
2	01.02	878 X5M13000	00.46	ACC LEFFERTS BLVD	49820	**	49820	10	58580	08	70720	99	0030	



# New York State Department of Transportation

## Traffic Volume Report

County Order	End Mile Point	Count LOC Reference Marker	Section Length	Section End Description	LATEST COUNT		-----PREVIOUS COUNTS-----						Count Station Number	YR
					EST AADT	YR	EST AADT	YR	EST AADT	YR	EST AADT	YR		
<b>Route NY27 County 081 QUEENS</b>					<b>Region 11</b>									
2	03.04	878 X5M13002	02.02	ACC 150TH ST	72470	11	53230	07	37790	01	43590	99	0031	
2	06.24		03.20	ACC BROOKVILLE BLVD	27850	**	27850	10	52440	08	41270	02	0032	
2	06.89		00.65	NASSAU CO LN	59030	**	59020	10	56170	09	61540	07	0033	
<b>Route NY27 County 059 NASSAU</b>					<b>Region 10</b>									
3	01.00	27 03041000	01.00	CENTRAL AVE / MILL RD	62910	**	61790	04	47460	02	46140	01	0053	
3	02.74	27 03041011	01.74	PENNINSULA BLVD	42300	**	41760	06	38130	05	45550	02	0044	
3	04.00	27 03041028	01.26	MERRICK RD	48240	**	47370	04	49310	02	48870	01	0055	
3	05.17	27 03041041	01.17	LONG BEACH RD	43940	**	43150	04	45500	02	45250	01	0022	
3	06.38	27 03041053	01.21	GRAND AVE	46350	11	45800	10	43740	09	44130	08	0006	CC
3	07.20	27 03041065	00.82	LONG BEACH AVE	52440	**	51500	04	50690	02	52680	01	0085	
3	08.53	27 03041073	01.33	RT 908E MEADOWBROOK ST PKWY	44430	11	54220	05	55870	04	54540	01	0056	
3	09.42	27 03041087	00.89	MERRICK AVE	51260	**	50340	04	51340	02	51560	01	0046	
3	10.21	27 03041096	00.79	NEWBRIDGE RD	52430	**	51490	04	50740	02	48360	01	0045	
3	11.37	27 03041104	01.16	ACC WANTAGH STATE PKWY	50350	**	49580	05	50050	04	51640	01	0120	
3	12.57	27 03041116	01.20	RT 135	61550	11	51420	06	56690	03	50470	00	0122	
3	13.47	27 03041128	00.90	RT 107	52730	11	52950	03	49320	00	47110	97	0005	
3	14.63	27 03041138	01.16	PARK BLVD	54740	**	53760	04	56500	02	50750	01	0025	
3	15.68	27 03041150	01.05	RT 27A	51950	11	49220	09	51460	04	53350	02	0123	
3	16.36	27 03041160	00.68	SUFFOLK CO LINE	40350	**	39830	06	39640	05	41320	02	0124	
<b>Route NY27 County 103 SUFFOLK</b>					<b>Region 10</b>									
4	00.35	27 03041166	00.35	RT 110	43980	**	43760	09	49070	06	45890	03	0125	
4	01.22	27 07051004	00.87	GREAT NECK RD	51280	**	50750	07	49980	04	46040	00	0291	
4	01.84	27 07051012	00.62	STRAIGHT PATH / TN OF BABYLON VIL OF LINDENHURST	48940	**	48690	09	47170	04	47330	00	0236	
4	02.45	27 07051017	00.61	CR 3 WELLWOOD AVE	59660	**	59040	07	49130	04	51260	00	0232	
4	03.60	27 07051023	01.15	INT 37 RT 109	63770	**	62460	03	68870	02	63450	00	0127	
4	04.73	27 07051036	01.13	INT 38 BELMONT AVE	57160	**	55400	08	59420	05	55440	01	0182	
4	05.21	27 07051047	00.48	INT 39 HUBBARDS PATH	74860	**	70400	05	65600	01	68020	00	0164	
4	06.54	27 07051051	01.33	INT 40 RT 231	90980	**	85560	05	80660	01	84490	98	0128	
4	08.03	27 07051064	01.49	INT 41 RT 908J ROBERT MOSES CAUSEWAY	82220	**	80510	09	82010	02	86110	01	0129	
4	09.41	27 07051081	01.38	INT 43 CR 13 5TH AVE	98820	**	96780	09	91980	01	92400	00	0066	
4	10.68	27 07051095	01.27	INT 44 BRENTWOOD RD	100380	**	98300	09	98290	05	99380	02	0131	
4	12.34	27 07051108	01.66	RT 111 ISLIP TERR	98850	**	96800	09	100020	05	90030	00	0132	
4	14.02	27 07051124	01.68	HECKSCHR STATE PKWY	59180	**	56780	07					0134	
4	15.69	27 07051141	01.67	INT 47 RT 27A / CR 85 MONTAUK HIGHWAY	148940	**	136010	02	137960	01	125450	00	0095	
4	18.44	27 07051158	02.75	INT 48 LOCUST AVE	130440	**	120280	03	98120	00	70950	98	0137	
4	19.34	27 07051185	00.90	INT 49 LAKELAND AVE / JOHNSON AVE	122760	**	113200	03	95280	00			0102	
4	20.72	27 07051194	01.38	RT 454 VET MEM HGY	103470	**	95410	03	88590	00			0100	
4	22.35	27 07051207	01.63	INT 52 CR 19 WAVERLY	81170	**	74850	03	54540	00	49650	98	0101	

# New York State Department of Transportation

## Traffic Volume Report

County Order	End Mile Point	Count LOC Reference Marker	Section Length	Section End Description	LATEST COUNT		-----PREVIOUS COUNTS-----						Count Station Number	YR
					EST AADT	YR	EST AADT	YR	EST AADT	YR	EST AADT	YR		
<b>Route NY27 County 103 SUFFOLK Region 10</b>														
4	23.10	27 07051223	00.75	INT 52A CR 83 N OCEAN AVE	43050	**	37850	98					0233	
4	23.59	27 07051230	00.49	INT 53 RT 112 E PATCHOGUE	98980	**	91270	03	69930	00			0247	
4	25.00	27 07051234	01.41	INT 54 HOSPITAL RD	64500	**	59480	03	61010	00	57760	97	0142	
4	25.76	27 07051249	00.76	INT 55 CR 101 PATCHOGUE YAPHANK RD	84060	**	77510	03	65970	00	53270	98	0143	
4	26.70	27 07051256	00.94	INT 56 STATION RD	76280	**	72450	06	69410	03	65330	00	0144	
4	28.75	27 07051266	02.05	INT 57 CR 16 HORSEBLOCK RD	63020	**	61720	09	42310	00	49030	98	0145	
4	30.93	27 07051287	02.18	INT 58 CR 46 WILLIAM FLOYD PKWY	64310	**	61700	07	57150	04	45170	98	0146	
4	34.63	27 07051308	03.70	INT 59 CR 25 WADING RIVER RD	44320	**	42520	07	41680	04	41480	03	0147	
4	35.56	27 07051346	00.93	INT 60 RAILROAD AVE	31750	**	30460	07	32260	04	29890	03	0148	
4	37.88	27 07051355	02.32	INT 61 CR 51 MORICHES RD	31270	**	30000	07	34150	04	25790	00	0149	
4	39.24	27 07051379	01.36	CR 111	19010	**	18240	07	18170	04	16710	03	0150	
4	43.75	27 07051392	04.51	CR 31 OLD RIVERHEAD RD	36310	**	35550	09	28140	04	27930	98	0151	
4	45.23	27 07051438	01.48	CR 104 QUOQUE RD	31120	**	29860	07	30500	04	25150	00	0152	
4	49.43	27 07051453	04.20	RT 24 HAMIN BAY RD	30330	**	29100	07	28370	05	34160	03	0155	
4	51.24	27 07051495	01.81	INT 66 ACC TO CR39	32260	**	30950	07	30290	04	25620	03	0006	
4	52.48	27 07051514	01.24	INLET RD	35260	11	34520	10	33880	09	33480	08	0004 CC	
4	55.05	27 07051526	02.57	TUCKAHOE LANE	30560	**	29320	07					0005	
4	56.48	27 07051557	01.43	CR 38 NORTH SEA RD	36290	**	36010	08	31690	06	32680	05	0003	
4	57.96	27 07051570	01.48	MONTAUK HIGHWAY	27260	**	27050	08	22960	06	22600	05	0002	
4	59.82	27 07051613	01.86	SCUTTLE HOLE RD	26560	11	28260	07	28540	04	28230	98	0098	
4	62.39	27 07051633	02.57	CR 79 BRIDGEHAMPTON SAG HARBOR RD	26400	**	26200	08	25100	05	21080	99	0290	
4	66.84	27 07051659	04.45	JERICHO RD	21610	**	21500	09	21330	08	16570	02	0160	
4	68.45	27 07051705	01.61	RT 114 E HAMPTON	17910	11	19840	07	21770	04	17100	97	0161	
4	69.26	27 07051721	00.81	CR 40 3 MILE HARBOR RD / EGYPT LANE	24600	11	22560	07	19650	04	18350	97	0162	
4	73.04	27 07051729	03.78	BLUFF RD / CRANBERRY HOLE RD	8940	**	8850	07	16480	04	14410	01	0117	
4	82.96	27 07051765	09.92	CR 49 EDGEMEER ST THE PLAZA (EAST)	8110	**	8070	09	11060	08	11170	97	0293	
4	85.16	27 07051859	02.20	EASTLAKE DR	7910	11	7620	08	6090	06	3170	02	0096	
4	88.86	27 07051881	03.70	MONTAUK PT END RT 27	2910	11	2400	08	2370	04	2150	97	0292	
<b>Route NY27A County 059 NASSAU Region 10</b>														
1	00.00		00.00	RT 27										
1	00.71	27A03041000	00.71	MERRICK RD	9410	**	9360	08	7800	05	9250	03	0257	
1	01.22	27A03041008	00.51	SUFFOLK CO LINE	23610	**	23300	04	21080	02	22630	01	0089	
<b>Route NY27A County 103 SUFFOLK Region 10</b>														
2	00.35	27A03041012	00.35	RT 110 AMITYVILLE	19150	**	18970	06	22430	03	19740	00	0258	
2	01.80	27A07051004	01.45	CR 47 S GREAT NECK RD	23360	**	23140	06	23270	02	23250	98	0257	
2	03.23	27A07051018	01.43	CR 3 WELLWOOD AVE	28330	**	28120	07	24710	02	24290	98	0259	
2	04.48	27A07051033	01.25	GREAT EAST NECK RD	22990	**	22770	06	27900	02	26810	01	0109	
2	05.19	27A07051046	00.71	RT 109 BABYLON	20680	**	20480	06	22610	02	22180	98	0260	
2	05.71	27A07051053	00.52	CR 35 DEER PARK AVE	23720	**	23500	06	27710	03	22650	00	0261	

# New York State Department of Transportation

## Traffic Volume Report

County Order	End Mile Point	Count LOC Reference Marker	Section Length	Section End Description	LATEST COUNT		-----PREVIOUS COUNTS-----						Count Station Number	YR
					EST AADT	YR	EST AADT	YR	EST AADT	YR	EST AADT	YR		
<b>Route NY27A County 103 SUFFOLK</b>					<b>Region 10</b>									
2	06.08	27A07051058	00.37	RT 231	24900	**	24760	08	26160	04	23540	01	0110	
2	07.65	27A07051062	01.57	ACC R. MOSES CAUSWAY	22920	**	22750	07	23690	04	23320	01	0068	
2	10.43	27A07051078	02.78	CR 135TH AVE BAYSHORE	14170	**	14070	07	14100	01	13170	00	0086	
2	11.46	27A07051106	01.03	BRENTWOOD RD	20440	11	15290	07	15050	04	16450	01	0263	
2	12.73	27A07051117	01.27	RT 111 E ISLIP	19150	**	19040	08	19850	07	19960	03	0266	
2	14.68	27A07051130	01.95	ACC HECKSHER STATE PKY	14530	11	16090	07	15590	04	17390	03	0267	
2	16.09	27A07051148	01.41	RT 27 END 27A	11310	**	11220	07	9180	04	9140	02	0268	
<b>Route NY28 County 111 ULSTER</b>					<b>Region 08</b>									
1	00.00		00.00	RT 32 KINGSTON ST RT 587I OLP										
1	01.21	28 86011000	01.21	END RT 587I OLAP CIRCLE	14600	**	14320	09	13640	06	11140	97	0012	
1	01.45	28 86012007	00.24	ACC RT 87I	13680	**	13570	08	12830	02			0013	
1	01.82	28 86012009	00.37	RT 209	25470	11	25680	08	28980	05	24190	02	0225	
1	04.31	28 86012012	02.49	RT 28A STONY HOLLOW	19950	**	19880	09	26930	06	18610	97	0226	
1	06.27	28 86012037	01.96	CR 52 ZENA RD	15490	**	15470	10					0023	
1	07.22	28 86012056	00.95	RT 375 W HURLEY	16310	11	13930	08	16810	05	15490	02	0228	
1	13.39	28 86012066	06.17	RESERVOIR RD & WINCHELL CORNERS	8840	**	8810	09	9790	05	8800	02	0024	
1	17.55	28 86012127	04.16	RT 28A BOICEVILLE	7040	**	7010	09	7820	05	7060	02	0229	
1	20.06	28 86012169	02.51	RT 212 MT TREMPER	6370	**	6350	09	6550	05	5800	02	0121	
1	23.92	28 86012194	03.86	RT 214 PHOENICIA	5660	**	5640	09	5580	06	5960	03	0230	
1	28.95	28 86012232	05.03	RT 42 SHANDAKEN	4230	11	4010	08	4740	05	4370	02	0231	
1	32.08	28 86012283	03.13	BIG INDIAN RD CR 47	2950	**	2950	10	2940	06			0007	
1	36.31	28 86012314	04.23	DELAWARE CO LN	2900	**	2900	10	2880	06	3200	04	0233	
<b>Route NY28 County 025 DELAWARE</b>					<b>Region 09</b>									
2	01.22	28 86012357	01.22	OLD RT 28	2920	**	2910	10	2940	07	2940	04	0021	
2	06.70	28 93021011	05.48	CR 38	3250	**	3240	09	3830	05			0022	
2	08.13	28 93021066	01.43	START 30 OLAP	5410	**	5410	10	5110	07	5260	04	0221	
2	11.57	28 93021080	03.44	END 30 OLAP DURAVEN	1900	**	1890	09	2080	06	1890	02	0007	
2	19.70	28 93021615	08.13	CR 2 EXTENSION ANDES	1330	**	1330	09	1230	06	1320	03	0005	
2	24.46	28 93021196	04.76	CR 6 TO BOVINA CENTER	1520	**	1520	10	1520	07	1490	04	0222	
2	30.77	28 93021244	06.31	ARBOR HILL RD	1930	11	2090	08	2060	05	2080	02	0223	
2	31.97	28 93021307	01.20	START 10 OLAP DELHI	3250	**	3250	10	3350	07	3900	04	0224	
2	32.25	28 93021319	00.28	END 10 OLAP DELHI	8620	**	8600	09	9620	06	8720	00	0225	
2	39.70	10 93011445	07.45	CR 10 MERIDALE ON RIGHT	2660	**	2650	09	3030	06	3030	03	0226	
2	47.30	28 93021396	07.60	RT 357	1960	11	1830	08	2100	05	1760	02	0004	
2	49.68	28 93021472	02.38	OTSEGO CO LINE	4460	11	4250	08	4810	05	4390	02	0023	
<b>Route NY28 County 077 OTSEGO</b>					<b>Region 09</b>									
3	01.82	28 93021495	01.82	CR 48	5630	**	5630	10	4830	07	5440	04	0002	
3	02.80	28 94031015	00.98	MAIN ST RTE 992D	7320	**	7330	10	6760	07	6320	04	0048	
3	03.22	23 94023000	00.42	START RTE 23 OLAP	13290	**	13310	09	13800	05	10970	99	0064	

# New York State Department of Transportation

## Traffic Volume Report

County Order	End Mile Point	Count LOC Reference Marker	Section Length	Section End Description	LATEST COUNT		-----PREVIOUS COUNTS-----						Count Station Number	YR
					EST AADT	YR	EST AADT	YR	EST AADT	YR	EST AADT	YR		
<b>Route NY28 County 077 OTSEGO Region 09</b>														
3	03.40	23 94023005	00.18	END RT 23 OLAP - START I88 OLAP	16900	**	16910	10	19190	05	16260	02	0063	
3	03.63	23 94023007	00.23	START I88 OLAP									0006	
3	05.65	23 94023100	02.02	CR 47 EMMONS ACC 88I (EXIT 16)	17920	**	17450	09	19570	05	14960	99	0082	
3	08.00	88I94063009	02.35	END I88 OLAP	13570	**	13430	10	13060	07	12400	00	0073	
3	08.45	88I94063033	00.45	JCT RT 991T									0028	
3	09.76	88I94063037	01.31	RT 992H RM 94033414	4720	**	4710	09	5770	05	4450	99	0081	
3	12.98	28 94023413	03.22	CR 35 PORTLANDVILLE RM 28 94033077	7330	**	7320	10	7740	07	7020	04	0182	
3	17.48	28 94033075	04.50	RT 166 MILFORD	6080	**	6060	09	6440	06	6240	03	0228	
3	21.84	28 94033120	04.36	SHOPPING MALL ENTRANCE	5670	**	5650	09	6460	06	8510	03	0085	
3	22.97	28 94033164	01.13	CR 11 INDEX	10600	11	7590	08	10300	05	7290	02	0230	
3	26.00	28 94033175	03.03	START 80 OLAP COOPERSTOWN	10250	**	10220	09	8270	06	9040	03	0039	
3	29.19	28 94033206	03.19	CR 26 FLY CREEK	5070	**	5070	10	4620	07	4540	04	0271	
3	31.27	28 94033237	02.08	RT 205 END RT 80 OLAP CENTER OF GORE	5430	11	4810	08	5070	05	5340	03	0233	
3	34.47	28 94033258	03.20	CR 22 SCHUYLER LK	3800	**	3790	10	3750	07	3490	04	0032	
3	40.37	28 94033290	05.90	START RT 20 OLAP	3170	11	3130	08	3290	05	3300	02	0173	
3	40.83	28 94033350	00.46	END RT 20 OLAP	5990	**	5870	09	5740	05	5200	02	0231	
3	41.32	20 94151066	00.49	HERKIMER CO LN 1ST TM	3910	**	3900	09	3930	06	4310	03	0041	
<b>Route NY28 County 043 HERKIMER Region 02</b>														
4	06.12	28 94033359	06.12	CR 259 JCT LEFT	3700	**	3710	10	3810	07	4040	06	0203	
4	09.98	28 23041059	03.86	RT 168	4310	**	4310	10	5930	09	6200	06	0105	
4	10.63	28 23041098	00.65	MAIN ST	8480	**	8490	10	8620	07	7900	06	0095	
4	10.83	28 23041104	00.20	START RT 5S OLAP	5860	**	5870	10	6480	07	6460	06	0124	
4	11.28	28 23041106	00.45	END RT 5S OLAP	10220	**	10260	08	11640	07	13370	03	0107	
4	11.52	5S23021414	00.24	ACC RT 90I	18620	**	18650	10	13570	06	15950	03	0456	
4	11.71	28 23041112	00.19	MOHAWK ST/STEELE ST	13370	**	13400	09	13090	06	15150	03	0457	
4	11.91	28 23041114	00.20	START 5 OLAP HERKIMER	9220	**	9230	10	10740	06	10490	03	0125	
4	12.07	28 23041116	00.16	RT 922B WASHINGTON ST	18400	11	16940	08	18950	07	19220	05	0010	
4	12.60	28 23041118	00.53	END 5 OLAP HERKIMER	17790	**	17880	07	19220	05	20560	04	0011	
4	13.28	5 23111117	00.68	OLD RT 28 GERMAN ST	5310	11	5260	08	5730	07	7020	03	0106	
4	15.60	28 23041129	02.32	CR 7 KAST BRIDGE	4270	11	4710	08	4940	05	4970	02	0019	
4	18.99	28 23041153	03.39	CR 87 SCHRADER HILL RD	4140	**	4150	09	3580	06	3740	03	0199	
4	20.73	28 23041187	01.74	RTS 29 169 MIDDLEVILLE	3920	**	3930	10	3400	07	3600	04	0066	
4	25.22	28 23041204	04.49	CR 200 NEWPORT	4470	**	4480	09	3870	06	3730	03	0065	
4	28.15	28 23041249	02.93	TOWN OF NEWPORT VILLAGE OF POLAND	3510	**	3510	10	3960	07	3500	04	0465	
4	29.56	28 23041279	01.41	ONEIDA CO LINE 1ST TM (MIDDLE OF BRIDGE)	4980	**	4990	09	5590	06	5760	03	0017	
<b>Route NY28 County 065 ONEIDA Region 02</b>														
5	00.76	8 23081002	00.76	END 8 OLAP	4670	**	4680	09	4210	06	4800	03	0365	
5	00.84	8 26073105	00.08	HERKIMER CO LN 2ND TM (MIDDLE OF BRIDGE)	2030	11	2990	08	2560	04	2350	01	0034	
<b>Route NY28 County 043 HERKIMER Region 02</b>														

# New York State Department of Transportation

## Traffic Volume Report

County Order	End Mile Point	Count LOC Reference Marker	Section Length	Section End Description	LATEST COUNT		-----PREVIOUS COUNTS-----						Count Station Number	YR
					EST AADT	YR	EST AADT	YR	EST AADT	YR	EST AADT	YR		
<b>Route NY28 County 043 HERKIMER Region 02</b>														
6	01.72	8 26073104	01.72	CR 242 RD TO GRAVESVILLE	1570	11	2000	07	1950	04	2090	01	0439	
6	02.89	28 23061016	01.17	ONEIDA CO LINE 2ND TM (MIDDLE OF BRIDGE)	1640	**	1640	10	1770	07	1960	04	0063	
<b>Route NY28 County 065 ONEIDA Region 02</b>														
7	03.00	28 23061127	03.00	START 12 OLAP	1730	11	1820	07	1750	04	1830	00	0366	
7	03.43	28 26071028	00.43	RT 921D MAPPA AVE EXT	10480	**	10490	10	13430	07	12650	04	0048	
7	04.71	12 26043101	01.28	ACC RT 365	10310	**	10310	10	11470	07	10650	04	0340	
7	07.46	12 26043113	02.75	TOWN OF TRENTON & TOWN OF REMSEN	10070	11	8610	08	11680	03	12360	99	0176	
7	14.43	12 26043141	06.97	END 12 OLAP	8910	11	9180	10	8970	09	8660	08	0079	CC
7	16.42	12 26043213	01.99	CR 72 FORESTPORT	4130	11	2890	08	3370	05	4270	02	0337	
7	23.12	28 26071163	06.70	CR 61 WOODGATE	3920	**	3930	09	3600	05	3810	02	0174	
7	29.90	28 26071230	06.78	HERKIMER CO LN 3RD TM	4060	**	4070	09	3490	05	3300	02	0336	
<b>Route NY28 County 043 HERKIMER Region 02</b>														
8	00.87	28 26071297	00.87	MCKEEVER RD	3240	11	2930	08	2760	05	2920	01	0026	
8	10.08	28 23081006	09.21	BEECH ST THENDERA	3880	**	3880	10	3490	07	3930	04	0027	
8	11.28	28 23081099	01.20	CR 54 S SHORE RD	4550	11	4280	10	5140	09	5000	08	0028	CC
8	14.72	28 23081111	03.44	CR 216 HOLLYWOOD RD	5120	**	5130	09	3940	05	3670	02	0029	
8	16.09	28 23081145	01.37	CR 93 RONDAXE RD	2290	**	2290	10	2110	07	3030	04	0030	
8	20.45	28 23081159	04.36	EAGLE BAY W LN	2930	11	2990	08	1900	05	2700	02	0036	
8	20.80	28 23081202	00.35	HAMILTON CO LINE	2400	**	2400	10	2210	07	2770	04	0467	
<b>Route NY28 County 041 HAMILTON Region 02</b>														
9	01.62	28 23081205	01.62	INLET WEST LN (HAMLET	2210	**	2210	10	1860	06	2170	05	0059	
9	02.56	28 22091013	00.94	INLET EAST LN (HAMLET)	2210	**	2210	10	1940	07	2520	04	0060	
9	12.62	28 22091023	10.06	RAQUETTE LAKE RD	1020	**	1020	10	840	06	850	05	0002	
9	25.77	28 22091124	13.15	RT 28N START 30 OLAP - BLUE MOUNTAIN LAKE	1360	11	1410	08	1670	04	1740	01	0055	
9	36.97	28 22091255	11.20	END 30 OLAP INDIAN LK	1570	**	1570	10	2380	09	1520	06	0054	
9	49.16	28 22091367	12.19	WARREN CO LINE	2280	**	2280	10	2940	09	2760	05	0056	
<b>Route NY28 County 113 WARREN Region 01</b>														
10	05.17	28 22091488	05.17	RT 28N JCT NORTH CREEK	2940	**	2950	07	2890	06	3020	03	0441	
10	10.52	28 17101048	05.35	RT 8 JCT WEVERTOWN	3650	**	3660	10	2750	07	2990	04	0521	
10	16.34	28 17101102	05.82	CR 8 THE GLEN	3430	**	3440	10	2800	07	3170	04	0520	
10	19.54	28 17101160	03.20	CR 40	3570	**	3580	10	4580	06	3520	00	0009	
10	21.23	28 17101192	01.69	END RT 28 RT 9 JCT	2910	**	2910	10	2560	07	1580	03	0438	
<b>Route NY28A County 111 ULSTER Region 08</b>														
1	00.00		00.00	RT 28 BOICEVILLE										
1	03.01	28A86011000	03.01	CR42 WATSON HOLLOW RD	1860	**	1840	10	1910	09			0011	
1	08.67	28A86011030	05.66	RT 213	880	**	860	09	820	05	770	02	0122	
1	12.19	28A86011086	03.52	NYC RD / STONE CHURCH RD	670	**	660	10					0014	
1	16.60	28A86011121	04.41	CR50 SPILLWAY RD	490	**	490	10	560	05	450	02	0123	

# New York State Department of Transportation

## Traffic Volume Report

County Order	End Mile Point	Count LOC Reference Marker	Section Length	Section End Description	LATEST COUNT		-----PREVIOUS COUNTS-----						Count Station Number	YR		
					EST AADT	YR	EST AADT	YR	EST AADT	YR	EST AADT	YR				
			<b>Route</b>	<b>NY28A</b>	<b>County</b>	<b>111</b>	<b>ULSTER</b>	<b>Region</b>	<b>08</b>							
1	19.82	28A86011166	03.22	RT 28 STONY HOLLOW END 28 A				1520	**	1490	09	2320	06			0005
			<b>Route</b>	<b>NY28N</b>	<b>County</b>	<b>041</b>	<b>HAMILTON</b>	<b>Region</b>	<b>02</b>							
1	00.00		00.00	RT 28 START 30 OLAP - BLUE MOUNTAIN LAKE												
1	10.61	30 22061615	10.61	END 30 OLAP LONG LK				1550	**	1560	10	1460	07	1760	04	0053
1	19.60	28N22011107	08.99	ESSEX CO LINE				1700	**	1710	09	1230	06	1450	05	0052
			<b>Route</b>	<b>NY28N</b>	<b>County</b>	<b>031</b>	<b>ESSEX</b>	<b>Region</b>	<b>01</b>							
2	09.92	28N22011196	09.92	CR 2				510	11	1370	04	640	01			0534
2	23.79	28N12021100	13.87	CR 30 MINERVA				1370	11	680	07	650	02	640	98	0533
2	26.81	28N12021238	03.02	WARREN CO LINE				890	11	750	06	910	02	980	98	0532
			<b>Route</b>	<b>NY28N</b>	<b>County</b>	<b>113</b>	<b>WARREN</b>	<b>Region</b>	<b>01</b>							
3	04.38	28N12021267	04.38	JCT OLD RT 28				1180	**	1180	10	1220	04	1230	01	0442
3	04.54	28N17031044	00.16	RT 28 N CREEK END RT 28N				1720	**	1710	10	1450	07	1220	03	0019
			<b>Route</b>	<b>NY29</b>	<b>County</b>	<b>043</b>	<b>HERKIMER</b>	<b>Region</b>	<b>02</b>							
1	00.00		00.00	RTS 28 169 MIDDLEVILLE												
1	03.65	29 23011000	03.65	RT 170				2060	**	2060	10	1830	07	1810	04	0197
1	06.71	29 23011037	03.06	RT 170A				1550	11	1570	08	1560	05	1540	02	0073
1	09.67	29 23011068	02.96	RT 29A SALISBURY CTR				1250	11	1630	08	1470	05	1570	02	0074
1	11.59	29 23011098	01.92	DOLGEVILLE N LN				1990	11	2560	08	2210	05	2760	02	0038
1	12.51	29 23011117	00.92	RT 167 DOLGEVILLE				3690	**	3700	09	3810	06	3730	03	0075
1	12.53		00.02	FULTON CO LINE				4760	**	4760	10	4810	07	4590	04	0076
			<b>Route</b>	<b>NY29</b>	<b>County</b>	<b>035</b>	<b>FULTON</b>	<b>Region</b>	<b>02</b>							
2	05.12	29 23011125	05.12	RT 331 OPPENHEIM				1600	**	1600	09	1720	06	1880	03	0002
2	14.31	29 21021051	09.19	START 10 OLAP				1650	**	1650	09	1700	03	1960	00	0003
2	15.57	29 21021142	01.26	END 10 OLAP ROCKWOOD				2380	11	2460	10	2450	09	2390	08	0004 CC
2	17.42	29 21021156	01.85	RT 10A				2150	**	2160	09	2080	06	2010	05	0005
2	22.75	29 21021174	05.33	JOHNSTOWN W CITY LN				3140	**	3140	10	3220	07	3170	04	0008
2	23.63	29 21021226	00.88	START 67 OLAP				4990	**	4990	10	3990	07	4600	06	0006
2	23.78	29 21022009	00.15	PERRY ST				7850	**	7880	09	7080	06	8430	03	0141
2	23.94	29 21022011	00.16	END 67 OLAP				8600	**	8620	10	8560	06	9130	03	0036
2	24.38	29 21022012	00.44	START 30A OLAP				5870	11	5910	10	5840	09	5840	08	0009 CC
2	24.81	29 21022016	00.43	END 30A OLAP				20930	**	20950	10	18620	07	19750	04	0047
2	25.18	29 21022021	00.37	JOHNSTOWN E CITY LN				8870	**	8890	09	7920	06	8420	05	0017
2	25.44	29 21022025	00.26	RT 920D HARRISON AVE EXT				9070	11	7960	08	7790	05	7230	02	0041
2	28.28	29 21023003	02.84	ROUTE 920J JUNCTION - STEELE AVE EXT				6800	**	6830	08	6660	05	6920	02	0032
2	31.35	29 21023031	03.07	RT 29A				6390	**	6410	08	5890	07	5890	05	0063
2	32.61	29 21023062	01.26	RT 30 VAIL MILLS				8510	**	8520	10	9850	07	9090	06	0050
2	34.46	29 21023074	01.85	CR 155 TO BROADALBIN				8550	**	8570	09	7170	06	6790	97	0029
2	38.22	29 21023093	03.76	SARATOGA CO LN				8470	**	8490	09	9010	06	7460	03	0142

# New York State Department of Transportation

## Traffic Volume Report

County Order	End Mile Point	Count LOC Reference Marker	Section Length	Section End Description	LATEST COUNT		-----PREVIOUS COUNTS-----						Count Station Number	YR
					EST AADT	YR	EST AADT	YR	EST AADT	YR	EST AADT	YR		
<b>Route NY29 County 091 SARATOGA Region 01</b>														
3	03.28	29 21023129	03.28	RT 147	7280	**	7300	10	8260	06	7340	02	0495	
3	10.70	29 15031031	07.42	CR 49 ROCK CITY FALLS	6300	**	6310	10	9470	05	5550	01	0425	
3	12.47	29 15031106	01.77	CR 59 MIDDLELINE RD	6620	**	6640	09	7130	01	7170	98	0057	
3	14.79	29 15031123	02.32	SARATOGA W CITY LN	9130	11	6640	06	8120	04	7130	01	0043	
3	15.42	29 15031147	00.63	CR 23 BROOK RD	10110	**	10020	09	11260	01	8590	99	0058	
3	16.61	29 15031153	01.19	WEST AVE CR 11	11510	**	11400	09	11370	05	11260	01	0341	
3	17.53	29 15031165	00.92	START RTS 9 & 50 OLAP	9320	**	9240	09	8950	05	8140	02	0009	
3	17.75	29 15032003	00.22	RT 9N JCT END RTS 9 & 50 OLAPS	12830	**	12760	07	14710	05	15250	00	0346	
3	19.23	29 15032005	01.48	HENNING RD	10430	**	10330	09	11220	05	10080	02	0024	
3	19.80	29 15033002	00.57	WEIBEL RD	13200	**	13020	08	15250	05	11990	99	0018	
3	22.17	29 15033008	02.37	SARATOGA E CITY LN	13100	**	13040	10	14090	06	12470	02	0048	
3	28.43	29 15033032	06.26	START RTS 4 32 OLAPS	8070	**	8130	06	9820	04	7850	03	0357	
3	28.72	29 15033094	00.29	END RTS 4/32 OLAPS	9680	**	9730	08	9750	07	9940	06	0356	
3	29.12	29 15033097	00.40	WASHINGTON CO LINE	8990	**	9010	10	8570	06	7960	03	0025	
<b>Route NY29 County 115 WASHINGTON Region 01</b>														
4	02.33	4 15023146	02.33	START RT 40 OLAP	8050	**	8080	09	8270	04	8600	03	0426	
4	03.34	29 18041019	01.01	END RT 40 OLAP	9880	**	9930	08	8610	07	9320	04	0001	
4	04.67	29 18041029	01.33	RT 372 JCT	8360	**	8400	08	10300	05	11650	02	0228	
4	11.63	29 18041043	06.96	CR 49 JCT	3780	11	1500	08	2330	04	2290	00	0016	
4	14.92	29 18041112	03.29	RT 22 JCT END RT 29	2170	**	2170	10	2400	06	2260	03	0325	
<b>Route NY29A County 043 HERKIMER Region 02</b>														
1	00.00		00.00	RT 29 SALISBURY CTR										
1	05.43	29A23011000	05.43	FULTON CO LINE	1070	11	1240	08	1320	05	1210	02	0196	
<b>Route NY29A County 035 FULTON Region 02</b>														
2	09.19	29A23011055	09.19	START RT 10 OLAP	350	11	420	08	600	04	290	01	0039	
2	14.54	29A21021092	05.35	END RT 10 OLAP CAROGA LK	1220	**	1220	09	1230	06	1680	03	0040	
2	22.50	29A21021146	07.96	CR 122 MECO	2490	11	2530	08	2500	05	3330	02	0147	
2	23.37	29A21021225	00.87	GLOVERSVILLE WEST CITY LINE	3630	**	3630	10	4170	07	3780	04	0020	
2	24.27	29A21021233	00.90	RT 309	5380	11	6100	08	6660	05	5070	02	0021	
2	24.44	29A21022010	00.17	MAIN ST	4770	**	4790	08	6160	05	5040	03	0052	
2	25.05	29A21022012	00.61	KINGSBORO AVE	6230	11	6230	08	6880	04	5630	01	0053	
2	25.43	29A21022017	00.38	GLOVERSVILLE EAST CITY LINE	6550	11	6400	08	6830	05	5560	02	0492	
2	25.62	29A21022020	00.19	RT 30A	6210	**	6220	10	6470	07	7130	04	0049	
2	30.05	29A21023102	04.43	RT 29 END RT 29A	5230	**	5230	10	4320	07	4780	05	0023	
<b>Route NY30 County 025 DELAWARE Region 09</b>														
1	00.00		00.00	RT 17										
1	14.92	30 93011000	14.92	START RT 206 OLAP	690	**	690	09	770	04	870	01	0008	
1	18.02	30 93011150	03.10	END 206 OLAP	1810	11	1930	08	1700	05	1620	02	0301	



# New York State Department of Transportation

## Traffic Volume Report

County Order	End Mile Point	Count LOC Reference Marker	Section Length	Section End Description	LATEST COUNT		-----PREVIOUS COUNTS-----						Count Station Number	YR
					EST AADT	YR	EST AADT	YR	EST AADT	YR	EST AADT	YR		
<b>Route NY30 County 025 DELAWARE Region 09</b>														
1	29.94	30 93011181	11.92	BWS RD #4	550	**	550	09	610	04	730	01	0052	
1	37.92	30 93011300	07.98	START 28 OLAP DUNRAVEN	470	**	470	09	500	05			0006	
1	41.36	28 93021616	03.44	END RT 28 OLAP	1900	**	1890	09	2080	06	1890	02	0007	
1	42.02	28 93021582	00.66	NORTH LINE VILLAGE OF MARAGARETVILLE	1670	**	1690	09	2350	06	2380	03	0120	
1	43.20	30 93011418	01.18	CR 38	1640	**	1650	09	2310	06	1740	02	0024	
1	53.02	30 93011430	09.82	CR 41 ROXBURY	1570	**	1580	09	1970	06	2510	05	0235	
1	60.42	30 93011530	07.40	RT 23 GRANDE GORGE	1670	**	1680	09	2170	06	1940	02	0002	
1	61.50	30 93011605	01.08	SCHOHARIE CO LINE	1820	**	1820	10	1770	07	1660	04	0119	
<b>Route NY30 County 095 SCHOHARIE Region 09</b>														
2	01.57	30 93011615	01.57	GILBOA RESERVOIR RD	1480	**	1480	09	1400	02	2160	00	0028	
2	04.29	30 95021016	02.72	CR 13 SCOTCH VALLEY GILBOA	1150	11	1150	10	1160	09	1150	08	0001	CC
2	08.26	30 95021043	03.97	CR 43 N BLENHEIM	1050	**	1050	09	1170	06	1100	03	0201	
2	13.35	30 95021083	05.09	CR 17 BREAKABEEN RIGHT	1300	**	1300	09	1590	05	1430	98	0200	
2	14.66	30 95021134	01.31	CR 4 TO W FULTON	1990	**	2000	09	2250	04	1820	01	0004	
2	21.06	30 95021147	06.40	START 145 OLAP MIDDLEBURGH	2290	11	2600	08	2740	06	2730	05	0196	
2	21.17	30 95021211	00.11	END RT 145 OLAP MIDDLEBURG	6470	**	6460	10	6680	02	6150	97	0012	
2	25.75	30 95021212	04.58	CR 1A SCHOHARIE BRIDGE ST	5720	**	5700	09	5510	06	6710	03	0197	
2	27.25	30 95021257	01.50	RT 443	8340	**	8320	09	8910	04	8940	01	0013	
2	28.68	30 95021272	01.43	RT 30A	8630	**	8610	09	7040	06	8900	03	0236	
2	30.60	30 95021287	01.92	RT 7	1190	**	1190	10	1030	06	1360	02	0199	
2	30.97	30 95021306	00.37	SCHENECTADY CO LN	1730	**	1730	09	1720	08	1750	02	0062	
<b>Route NY30 County 093 SCHENECTADY Region 01</b>														
3	03.62	30 95021310	03.62	RT 20 ESPERANCE	1600	**	1600	10	1560	06	1650	04	0240	
3	09.62	30 16031036	06.00	RT 159 JCT	1380	**	1380	08	1430	07	1700	04	0242	
3	10.24	30 16031096	00.62	MONTGOMERY CO LN	1660	**	1660	10	1710	06	1690	03	0488	
<b>Route NY30 County 057 MONTGOMERY Region 02</b>														
4	05.20	30 16031102	05.20	RT 161	2220	**	2230	09	2420	06	2190	03	0291	
4	06.89	30 25041052	01.69	AMSTERDAM S CITY LN	3930	**	3940	09	4290	06	3920	02	0461	
4	07.01	30 25041068	00.12	RT 90I IS UNDER	4630	**	4640	10	4720	06	4990	03	0281	
4	07.32	30 25042001	00.31	ACC RT 5S	13860	**	13880	10	14890	06	14410	00	0280	
4	07.92	30 25042004	00.60	CONN RT 5 EB	18950	11	18170	10	17240	07	18610	98	0044	
4	08.02		00.10	START 67 OLAP	19970	**	20000	10	18240	09	21710	05	0002	
4	08.12	30 25042010	00.10	JCT RT 5 WB	23650	**	23670	10	21230	06	21780	00	0040	
4	08.23	30 25042011	00.11	END 67 OLAP	18550	**	18690	05	16940	02			0017	
4	08.44	30 25042013	00.21	PROSPECT ST	15390	**	15410	10	14490	07	15810	04	0015	
4	09.41	30 25042016	00.97	AMSTERDAM N CITY LN	16290	**	16330	09	15220	06	15240	03	0001	
4	10.11	30 25042025	00.70	MIAMI AVE	18490	**	18520	10	14800	06	19750	01	0046	
4	10.48	30 25043006	00.37	CR 15 WALLINS CORS RD	18370	11	19500	08	19100	07	21130	06	0045	
4	11.44	30 25043010	00.96	FULTON CO LINE	14610	11	15020	07	15670	01	14170	00	0018	



# New York State Department of Transportation

## Traffic Volume Report

County Order	End Mile Point	Count LOC Reference Marker	Section Length	Section End Description	LATEST COUNT		-----PREVIOUS COUNTS-----						Count Station Number	YR
					EST AADT	YR	EST AADT	YR	EST AADT	YR	EST AADT	YR		
<b>Route NY30 County 035 FULTON Region 02</b>														
5	02.38	30 25043019	02.38	CR 107 PERTH	11430	**	11440	10	14360	07	14640	04	0491	
5	04.80	30 21051024	02.42	RT 29	8780	11	10770	08	12020	07	12620	05	0030	
5	08.14	30 21051049	03.34	RT 349	8030	**	8050	09	8160	06	7860	05	0143	
5	09.73	30 21051082	01.59	RT 30A	4430	**	4440	09	4500	05	4310	04	0027	
5	10.48	30 21051098	00.75	CR 146 MAYFIELD	10560	**	10580	10	9580	07	10360	03	0045	
5	19.17	30 21051106	08.69	CR 123N SACANDAGA PARK	5730	**	5750	09	5870	06	5210	03	0026	
5	20.05	30 21051193	00.88	JCT RT 920H RD TO NORTHVILLE	5390	11	5410	08	5200	05	5860	02	0043	
5	22.55	30 21051202	02.50	HAMILTON CO LINE	2340	**	2340	10	2090	07	2060	01	0042	
<b>Route NY30 County 041 HAMILTON Region 02</b>														
6	12.06	30 21051226	12.06	CR 5 WELLS	1660	**	1660	10	1440	07	1510	04	0047	
6	16.57	30 22061122	04.51	START 8 OLAP	1140	**	1140	09	1520	06	1280	02	0142	
6	23.18	30 22061166	06.61	SPECULATOR E LN	1610	11	1460	08	1490	04	1790	01	0048	
6	26.27	8 22091308	03.09	END 8 OLAP SPECULATOR	2300	11	2370	10	2340	09	2240	08	0058	CC
6	38.50	30 22061263	12.23	INDIAN LAKE NECK BRIDGE BIN 1021220	690	**	690	09	710	08	610	05	0010	
6	50.12	30 22061385	11.62	START 28 OLAP	650	**	650	08	530	05	620	02	0247	
6	61.32	30 22061502	11.20	END 28 OLAP START 28N OLAP BLUE MOUNTAIN LAKE	1570	**	1570	10	2380	09	1520	06	0054	
6	71.93	28 22091259	10.61	END 28N OLAP LONG LK	1550	**	1560	10	1460	07	1760	04	0053	
6	83.73	30 22061720	11.80	FRANKLIN CO LN 1ST TM	1590	11	1780	08	1400	05	1930	00	0051	
<b>Route NY30 County 033 FRANKLIN Region 07</b>														
7	01.23	30 22061838	01.23	ST LAWRENCE CO LINE	1330	11	1330	08	1880	02	2060	99	0266	
<b>Route NY30 County 089 ST LAWRENCE Region 07</b>														
8	00.30	30 72071012	00.30	RT 421	1960	**	1960	09	1570	06	1450	03	0011	
8	00.60	30 75081002	00.30	FRANKLIN CO LN 2ND TM	1670	**	1670	10	1610	06	1660	04	0012	
<b>Route NY30 County 033 FRANKLIN Region 07</b>														
9	05.78	30 75081005	05.78	COUNTRY CLUB ROAD	1780	**	1780	10	2150	02	2240	99	0004	
9	07.89	30 72091058	02.11	TOWN OF ALTAMONT & VILLAGE OF TUPPER LAKE	2900	**	2900	09	3050	03	3910	00	0060	
9	08.53	30 72091079	00.64	START 3 OLAP TUPPER LK	4630	**	4620	10	4550	07	5330	04	0268	
9	09.53	30 72091086	01.00	TUPPER LAKE E VILLAGE LN	7820	**	7810	10	10410	05	8660	02	0029	
9	14.06	3 72051054	04.53	END 3 OLAP WAWBEEK	3800	11	4030	10	3950	09	4150	08	0024	CC
9	25.64	3 72051098	11.58	CR 18	1070	11	1360	05	940	02	1110	99	0210	
9	28.31	30 72091257	02.67	RT 186 LAKE CLEAR	1900	**	1900	09	1940	06	1680	03	0269	
9	35.10	30 72091284	06.79	RT 86 PAUL SMITHS	630	**	630	10	780	07	1350	04	0270	
9	44.02	30 72091351	08.92	RT 458	2000	11	1780	08	2540	05	2310	02	0271	
9	52.38	30 72091438	08.36	CR 26	1240	**	1240	09	1440	06	1880	03	0194	
9	65.82	30 72091525	13.44	MALONE S VILLAGE LINE	1530	11	2280	07	2220	04	2070	99	0033	
9	66.55	30 72091659	00.73	START RT 11B OLAP	3000	**	2990	10	3360	07	3960	04	0480	
9	66.81	30 72091666	00.26	RT 37 START RT 11 OLAP END RT 11B OLAP	7080	**	7020	09	8050	05	7470	02	0272	
9	67.12	11B72021176	00.31	HARRISON PL	19950	11	20030	10	20110	09	20740	08	0273	CC

# New York State Department of Transportation

## Traffic Volume Report

County Order	End Mile Point	Count LOC Reference Marker	Section Length	Section End Description	LATEST COUNT		-----PREVIOUS COUNTS-----						Count Station Number	YR
					EST AADT	YR	EST AADT	YR	EST AADT	YR	EST AADT	YR		
<b>Route NY30 County 033 FRANKLIN Region 07</b>														
9	67.22	11 72071168	00.10	END RT 11 OLAP MALONE	25530	11	23790	07	23600	04	21620	98	0137	
9	67.63	11 72071169	00.41	ELM & CONSTABLE STREET	7180	**	7120	09	7960	05	6290	02	0061	
9	68.04	30 72091677	00.41	MALONE NORTH VILLAGE LINE	3850	11	5410	08	3980	04	4110	98	0034	
9	73.08	30 72091681	05.04	RT 122 OLAP BEGINS	2330	11	2800	08	3500	02	2950	99	0014	
9	73.16		00.08	RT 122 OLAP ENDS	4000	**	3990	10	3390	06	4340	03	0008	
9	78.45	30 72091732	05.29	CANADIAN BORDER END RT 30	740	**	740	09	730	06	510	04	0274	
<b>Route NY30A County 095 SCHOHARIE Region 09</b>														
1	00.00		00.00	RT 30										
1	00.96	30A95011000	00.96	ACC RT 88I	6310	**	6310	10	7280	07	7200	04	0035	
1	01.15	30A95011110	00.19	START 7 OLAP	5260	**	5250	09	5400	04	5390	01	0037	
1	02.29	30A95011111	01.14	END 7 OLAP CENTRAL BRIDGE	4420	**	4400	09	4510	06	4260	02	0024	
1	05.04	30A95011020	02.75	CR 27	2000	**	2000	09	2770	06	2140	03	0523	
1	06.12	30A95011049	01.08	RT 20 START 162 OLAP	2910	11	3570	08	3650	05	2880	98	0193	
1	06.92	30A95011060	00.80	END 162 OLAP	2540	**	2530	09	2370	06	2780	02	0015	
1	07.95	30A95011068	01.03	MONTGOMERY CO LN	1120	**	1120	09	1180	04	1390	01	0324	
<b>Route NY30A County 057 MONTGOMERY Region 02</b>														
2	04.69	30A95011078	04.69	CR 127 BURTONVILLE RD	1990	**	1990	10	2020	07	1800	04	0014	
2	08.81	30A25021047	04.12	RT 161 GLEN	2600	**	2600	10	2550	07	1990	04	0154	
2	12.46	30A25021088	03.65	CR 116	2720	**	2730	10	2480	07	2130	04	0029	
2	12.70	30A25021125	00.24	RT 5S FULTONVILLE	3660	**	3660	10	2930	09	3260	06	0259	
2	12.79	30A25021127	00.09	RT 90I IS OVER FULTONVILLE	7000	**	7010	10	8290	03	7270	00	0004	
2	13.35	30A25021128	00.56	START 5 OLAP FONDA	14330	**	14410	08	12810	03	10590	00	0266	
2	13.72	30A25021133	00.37	END 5 OLAP FONDA	10440	**	10460	10	12180	07	9500	04	0267	
2	14.16	30A25021138	00.44	FONDA N LN	9500	**	9530	09	7280	04	8360	01	0034	
2	16.15	30A25021143	01.99	FULTON CO LINE	9920	**	9940	10	12430	07	10120	04	0258	
<b>Route NY30A County 035 FULTON Region 02</b>														
3	00.65	30A25021163	00.65	JOHNSTOWN S CITY LN	9680	**	9730	08	11770	07	9020	05	0019	
3	02.07	30A21031006	01.42	RT 67	10090	**	10110	09	12850	05	10830	01	0014	
3	02.43	30A21032014	00.36	START 29 OLAP	14750	**	14790	09	14860	02	15500	99	0035	
3	02.86	30A21032017	00.43	END 29 OLAP BRIGGS ST	20930	**	20950	10	18620	07	19750	04	0047	
3	03.88	30A21032023	01.02	GLOVERSVILLE S CITY LN	19070	**	19090	10	19420	07	17390	04	0034	
3	04.09	30A21032032	00.21	HARRISON ST RT 920D	15960	**	15980	10	14940	07	16020	06	0010	
3	05.14	30A21033002	01.05	GLOVERSVILLE E CITY LN	13790	**	13820	09	15240	05	13800	02	0033	
3	05.81	30A21033012	00.67	RT 920J CROSSES STEELE AVE	11180	11	11470	08	12100	05	12500	01	0058	
3	06.45	30A21034007	00.64	RT 29A E FULTON	12450	**	12470	10	11680	07	11560	02	0024	
3	07.66	30A21034013	01.21	RT 349	10410	**	10430	09	11430	05	10490	02	0048	
3	10.76	30A21034026	03.10	RT 30 MAYFIELD END 30A	6090	11	6380	10	6370	09	6230	08	0145	CC
<b>Route NY31 County 063 NIAGARA Region 05</b>														

# New York State Department of Transportation

## Traffic Volume Report

County Order	End Mile Point	Count LOC Reference Marker	Section Length	Section End Description	LATEST COUNT		-----PREVIOUS COUNTS-----						Count Station Number	YR
					EST AADT	YR	EST AADT	YR	EST AADT	YR	EST AADT	YR		
<b>Route NY31 County 063 NIAGARA Region 05</b>														
1	00.00		00.00	NY 104 LEWISTON RD										
1	00.27	31 54011000	00.27	MCKOON AVE	2580	**	2590	10	2540	05	2530	02	0040	
1	00.57	31 54011003	00.30	HIGHLAND AVE & R R XING ALSO 00.96	3820	**	3900	08	3790	07			0081	
1	01.02	31 54011006	00.45	RT 61 NIAGARA FALLS E LINE	4750	**	4810	09	4980	06	4550	03	0122	
1	02.12	31 54012000	01.10	JCT 190I NIAGARA EXPY	12550	**	12560	10	14320	04	13390	02	0011	
1	02.71	31 54012012	00.59	RT 265 MILITARY RD	10460	**	10470	10	9610	07	11480	04	0123	
1	06.65	31 54012018	03.94	WALMORE RD	8070	**	8080	10	7200	07	9830	04	0107	
1	08.94	31 54012056	02.29	START 429 OLAP WARD RD	11110	**	11130	09	13150	05	10760	03	0124	
1	09.19	31 54012079	00.25	END 429 OLAP TOWNLINE RD	12750	**	12780	09	11420	06	10520	03	0018	
1	11.43	31 54012081	02.24	RT 425 SHAWNEE RD	8570	**	8580	10	10450	07	9840	04	0125	
1	15.84	31 54012105	04.41	RT 270 CAMPBELL BLVD	6640	**	6660	09	6670	05	6800	02	0126	
1	17.60	31 54012150	01.76	RT 93 YOUNGSTOWN-LOCKPORT RD	6560	**	6570	09	8220	06	7760	05	0128	
1	17.71	31 54012167	00.11	LOCKPORT W CITY LN	9390	**	9400	10	10980	07	11430	03	0129	
1	18.84	31 54012168	01.13	PROSPECT ST	6770	11	8000	08	8980	05	9400	02	0130	
1	19.09	31 54013012	00.25	RT 78 TRANSIT RD	5620	**	5630	09	9280	05	8180	02	0131	
1	19.66	31 54013014	00.57	WALNUT ST	8150	11	7940	08	10300	05	6840	02	0137	
1	19.76	31 54013020	00.10	EAST AVENUE	6370	**	6380	10	6550	07	6620	05	0138	
1	21.05	31 54013021	01.29	LOCKPORT E CITY LN	8620	**	8620	10	10050	03	8780	01	0139	
1	22.02	31 54013033	00.97	RT 77 CHESTNUT RIDGE RD	10170	**	10190	09	9050	06	11040	03	0266	
1	25.74	31 54014010	03.72	CR 108 GASPORT RD	5650	**	5640	09	6790	06	7250	03	0109	
1	30.84	31 54014047	05.10	RTS 271 31E MIDDLEPORT	7120	**	7100	09	7010	06	7620	03	0135	
1	31.62	31 54014098	00.78	ORLEANS CO LINE	6150	**	6140	10	6910	07	7050	04	0136	
<b>Route NY31 County 073 ORLEANS Region 04</b>														
2	03.71	31 54014108	03.71	RT 31A START 63 OLAP	6620	**	6590	07	6400	06	6400	04	0088	
2	04.67	31 45021038	00.96	RT 31E END 63 OLAP	7510	**	7480	09	6970	06	7440	99	0089	
2	14.88	31 45021047	10.21	RT 98 ALBION	5790	**	5780	09	4520	06	4620	01	0091	
2	20.09	31 45021150	05.21	RT 387 FANCHER	3670	**	3660	10	5820	07	4110	01	0277	
2	24.29	31 45021202	04.20	RT 237 HOLLEY	2550	**	2540	08	3410	05	4600	02	0092	
2	26.12	31 45021245	01.83	MONROE CO LINE	3850	**	3840	09	3780	06	4890	03	0093	
<b>Route NY31 County 055 MONROE Region 04</b>														
3	01.52	31 45021262	01.52	REDMAN RD	4730	**	4720	09	5630	05	3930	02	0094	
3	03.05	31 43031015	01.53	JCT RT 31A	5790	**	5760	09	5670	06	4000	04	0270	
3	04.25	31A43021015	01.20	JCT RT 19	14050	**	13980	09	14260	06	18220	04	0271	
3	06.48	31 43031046	02.23	RT 260	19280	11	19170	07	20350	04	20760	00	0095	
3	08.56	31 43031068	02.08	RAMP TO RT 531	23820	11	22180	07	22400	06	21700	05	0327	
3	08.99	31 43031089	00.43	RT 36	13850	**	13790	09	12870	06	13820	02	0328	
3	10.98	31 43031093	01.99	SPENCERPORT RD	7890	**	7900	09	5230	06	7600	02	0812	
3	11.61	31 43031113	00.63	RT 259 SPENCERPORT	7100	11	7090	07	7650	04	7600	01	0097	
3	13.14	31 43031120	01.53	GILLET RD	6750	11	5780	07	7330	04	7760	98	0811	

# New York State Department of Transportation

## Traffic Volume Report

County Order	End Mile Point	Count LOC Reference Marker	Section Length	Section End Description	LATEST COUNT		-----PREVIOUS COUNTS-----						Count Station Number	YR
					EST AADT	YR	EST AADT	YR	EST AADT	YR	EST AADT	YR		
<b>Route NY31 County 055 MONROE Region 04</b>														
3	14.21	31 43031135	01.07	MANITOU RD	8660	11	10340	05	9400	02	8830	99	0098	
3	15.31	31 43031146	01.10	RT 386	9820	**	9830	10	9870	07	8910	04	0109	
3	16.95	31 43031157	01.64	CR 136 LONG POND RD	10450	11	11370	07	9100	04	11600	01	0010	
3	17.56	31 43031173	00.61	HOWARD RD	17700	11	18350	07	19010	04	23290	01	0061	
3	17.98	31 43031180	00.42	RT 390 OUTER LOOP	28820	11	25660	08	30730	05	28630	02	0800	
3	18.31	31 43031184	00.33	ROCHESTER W CITY LN	18340	**	18380	08	17910	05	19000	02	0801	
3	19.15	31 43031187	00.84	MOUNT READ BLVD	18220	**	18250	08	16250	04	16020	01	0101	
3	20.44	31 43032007	01.29	BROAD ST & LYELL AVE	18390	**	18430	08	18240	03	21420	99	0088	
3	21.07	31 43032020	00.63	ACC I490	10890	**	10920	08	13910	04	9190	01	0007	
3	21.48	31 43032026	00.41	JCT RT 33	9460	**	9480	07	11270	04	9580	01	0009	
3	21.55	31 43032030	00.07	MAIN ST & BROAD ST	22940	**	22980	08	23750	05	20220	02	0023	
3	21.76	31 43032031	00.21	PLYMOUTH AVE	5370	11	5600	08	6490	04	5050	01	0283	
3	21.90	31 43032033	00.14	JCT RT 383 STATE ST	7650	11	8190	08	9320	04	9250	03	0257	
3	22.13	31 43032035	00.23	SOUTH AVE	7570	11	10430	07	9190	06	10180	04	0245	
3	22.27	31 43032037	00.14	WOODBURY AVE	32000	**	32040	09	37750	03	25710	98	0008	
3	22.40	31 43032039	00.13	CLINTON AVE S	3660	11	8760	07	8850	04	4160	01	0246	
3	22.50	31 43032040	00.10	CHESTNUT ST	5300	11	4840	07	5090	04	6720	01	0284	
3	22.65	31 43032041	00.15	ACC INNER LOOP	12680	**	12720	07	14540	04	15710	01	0247	
3	23.72	31 43032043	01.07	ACC EB I490	11500	**	11530	08	13940	05	16890	02	0029	
3	24.38	31 43032053	00.66	ROCHESTER S CITY LN	11000	**	11000	10	12270	04	13340	01	0102	
3	25.15	31 43032060	00.77	WINTON RD	11830	**	11840	10	13150	07	13790	04	0184	
3	26.25	31 43033007	01.10	RT 590I OUTER LOOP	13360	**	13370	10	17900	07	17720	04	0658	
3	26.58	31 43033019	00.33	RT 65	40840	**	40890	09	46920	05	40120	01	0030	
3	27.54	31 43033022	00.96	FRENCH RD	35210	**	35300	07	34670	04	30710	97	0043	
3	28.76	31 43033031	01.22	RT 96 PITTSFORD	19500	11	19850	10	20060	09	19440	08	0110	CC
3	30.05	31 43033044	01.29	MARSH RD	17690	**	17720	08	14060	06	15990	03	0111	
3	30.53	31 43033057	00.48	RT 490I IS UNDER	19320	**	19350	09	17680	06	17710	03	0105	
3	30.86	31 43033061	00.33	AYRAULT RD	25550	11	26180	08	30190	05			0113	
3	32.81	31 43033065	01.95	RT 250	27120	**	27060	10	23030	06	20500	03	0106	
3	33.33	31 43033084	00.52	TURK HILL RD CR 50	26470	**	26410	10	26740	07	23380	03	0248	
3	35.19	31 43033090	01.86	VICTOR RD CR 52	18300	11	20860	10	20250	07	21240	04	0186	
3	36.46	31 43033108	01.27	WAYNE CO LINE 1ST TIME	15690	11	15210	08	15510	05	15970	04	0107	
<b>Route NY31 County 117 WAYNE Region 04</b>														
4	03.82	31 43033120	03.82	RTS 350 31F MACEDON	23360	**	23260	09	14080	05	13550	02	0488	
4	07.31	31 37041038	03.49	START RT 21 OLAP PALMYRA	11870	**	11830	07	10600	06	11000	02	0493	
4	07.93	31 37041074	00.62	END RT 21 OLAP PALMYRA	12680	**	12630	09	12130	06	12880	05	0496	
4	12.13	21 37061022	04.20	ONTARIO CO LINE	8120	**	8090	09	7840	06	8540	03	0497	
<b>Route NY31 County 069 ONTARIO Region 04</b>														
5	00.82	31 37041121	00.82	WAYNE CO LINE 2ND TM	7700	**	7670	09	8410	06	6800	03	0035	

# New York State Department of Transportation

## Traffic Volume Report

County Order	End Mile Point	Count LOC Reference Marker	Section Length	Section End Description	LATEST COUNT		-----PREVIOUS COUNTS-----						Count Station Number	YR
					EST AADT	YR	EST AADT	YR	EST AADT	YR	EST AADT	YR		
<b>Route NY31 County 117 WAYNE Region 04</b>														
6	03.01	31 44051007	03.01	RT 88 NEWARK	11400	**	11380	10	10280	04	12860	01	0499	
6	08.99	31 37061029	05.98	RT 14	9070	11	9140	08	9550	03			0504	
6	14.91	31 37061091	05.92	CR 250 ROSE VALLEY RD	7150	**	7200	09	6230	06	7020	05	0508	
6	16.44	31 37061150	01.53	RT 414 CLYDE	4920	**	4950	09	6750	06	5180	00	0509	
6	19.08	31 37061166	02.64	CR 270 DABOLL RD	3380	**	3410	08	2980	05	2920	02	0511	
6	22.83	31 37061193	03.75	START RT 89 OLAP SAVANNAH	3730	**	3780	07	2510	04	2630	01	0346	
6	26.06	31 37061230	03.23	END RT 89 OLAP	1970	**	1980	09	2860	06	2090	03	0345	
6	26.13		00.07	SENECA CO LINE	1810	11	2350	07	1720	04	2030	01	0010	
<b>Route NY31 County 099 SENECA Region 03</b>														
7	01.76	31 37061264	01.76	CAYUGA CO LINE	1680	11	2750	08	1870	05	1680	02	0428	
<b>Route NY31 County 011 CAYUGA Region 03</b>														
8	00.38	31 35071017	00.38	RT 90 MONTEZUMA	1990	**	2000	10	1820	06	2030	03	0016	
8	04.51	31 31081005	04.13	START RT 38 OLAP	3220	**	3220	10	3190	06	3760	03	0045	
8	04.91	31 31081046	00.40	END RT 38 OLAP	5910	**	5920	10	5450	06	6820	98	0573	
8	08.30	31 31081050	03.39	W BRUTUS ST RD WEEDSPORT	4280	**	4280	10	3800	07	3780	06	0044	
8	08.85	31 31081083	00.55	RT 34	5040	**	5050	10	4710	06	5090	03	0047	
8	12.22	31 31081089	03.37	ONONDAGA CO LINE	3560	11	4460	08	3050	04	3740	01	0049	
<b>Route NY31 County 067 ONONDAGA Region 03</b>														
9	01.07	31 31081122	01.07	RT 317 JORDAN	3560	**	3580	06	3300	03	2990	00	0049	
9	06.96	31 33091011	05.89	RT 173	3180	**	3200	08	4220	05	3970	02	0191	
9	10.81	31 33091070	03.85	CR272 W DEAD CRK RD	3150	**	3160	09	3400	06	3730	05	0195	
9	11.39	31 33091109	00.58	ACC RAMPS TO NY690									0216	
9	11.52	31 33091115	00.13	START RT 690 OLAP									0217	
9	12.42	31 33091116	00.90	END RT 690 OLAP	17300	11	17370	10	17100	09	16560	08	0069	CC
9	12.90	370 33031059	00.48	START RT 370 OLAP	5490	**	5430	10	6520	07	7510	04	0071	
9	14.44	370 33031062	01.54	RT48	6030	**	5990	08	7000	05	6730	02	0070	
9	14.74	370 33031075	00.30	END RT 370 OLAP	19860	**	19710	07	18620	04	17710	01	0200	
9	15.73	31 33091138	00.99	START RT 631 OLAP	11200	11	11020	07	11680	99	11210	98	0251	
9	16.22	31 33091148	00.49	END RT 631 OLAP	15680	**	15600	08	14540	07	17130	00	0252	
9	17.55	31 33091153	01.33	TOWN OF LYSANDER AND TOWN OF CLAY	15290	**	15210	08	15600	07	17130	00	0253	
9	18.36	31 33091166	00.81	CR 91 OLD RT 57	21250	**	21140	08	19370	05	17130	00	0209	
9	19.97	31 33091175	01.61	RT 481 IS UNDER	25130	**	24990	08	17990	00	18810	97	0215	
9	20.67	31 33091191	00.70	EUCLID MORGAN RD	20070	**	19960	08	20570	05	19930	02	0076	
9	25.80	31 33091198	05.13	RT 11 CICERO	11350	**	11330	10	12610	06	12120	05	0227	
9	25.98	31 33091249	00.18	JCT RT 81I	23900	**	23950	10	26190	06	25000	04	0229	
9	27.81	31 33091250	01.83	S BAY RD	12980	**	13030	09	10260	06	10960	04	0232	
9	31.49	31 33091269	03.68	LK SHORE RD	8080	**	8110	09					0233	
9	33.81	31 33091304	02.32	RT 298 BRIDGEPORT	6370	11	6490	10	6890	06	6620	05	0236	CC
9	33.90		00.09	MADISON CO LINE	11490	**	11520	10	13410	07	11930	04	0115	

# New York State Department of Transportation

## Traffic Volume Report

County Order	End Mile Point	Count LOC Reference Marker	Section Length	Section End Description	LATEST COUNT		-----PREVIOUS COUNTS-----						Count Station Number	YR
					EST AADT	YR	EST AADT	YR	EST AADT	YR	EST AADT	YR		
<b>Route NY31 County 053 MADISON Region 02</b>														
10	00.12	31 33091329	00.12	CR 1 KIRKVILLE RD	11480	**	11520	09	11980	06	11950	03	0031	
10	08.86	31 24101002	08.74	CR 5 N MAIN ST	8240	11	8590	10	8410	09	8260	08	0019	CC
10	11.80	31 24101090	02.94	RT 13 SOUTH BAY	6240	**	6250	10	6280	07	6920	04	0115	
10	12.98	31 24101119	01.18	RT 316 ONEIDA VALLEY	6870	**	6880	10	5790	07	6720	04	0127	
10	13.02		00.04	ONEIDA CO LINE	4470	**	4470	10	4420	07	4450	04	0013	
<b>Route NY31 County 065 ONEIDA Region 02</b>														
11	02.34	31 24101130	02.34	RT 46	4480	11	4610	08	4650	05	5070	02	0422	
11	07.47	31 26111024	05.13	RT 365	3940	**	3950	09	3270	05	4230	02	0181	
11	11.50	31 26111074	04.03	START RT 5 OLAP	8000	**	8010	10	6140	08	6120	05	0122	
11	12.23	234 26011031	00.73	END RT5 OLAP	11810	11	10490	07	10290	04	11240	00	0299	
11	12.76	31 26111123	00.53	N ENTRANCE VERNON DNS	2410	**	2420	09	2010	03	1390	99	0123	
11	13.32	31 26111129	00.56	CR 13 YOUNGS RD	910	**	910	09	610	06	640	03	0124	
11	14.56	31 26111134	01.24	RT 26 END 31 VERNON CT	1900	11	2130	08	1990	07	2360	04	0125	
<b>Route NY31A County 073 ORLEANS Region 04</b>														
1	00.00		00.00	RTS 31 63										
1	03.26	31A45011000	03.26	CR 8 MILLVILLE	4800	**	4820	10	4590	07	4920	04	0513	
1	10.04	31A45011033	06.78	RT 98	2470	**	2480	09	2530	06	2720	05	0003	
1	12.54	31A45011101	02.50	CR 30A	3220	**	3240	09	3030	06	3920	03	0001	
1	16.65	31A45011126	04.11	N MANNING RD	3880	**	3900	09	6620	05	6380	02	0005	
1	17.85	31A45011168	01.20	RT 237 CLARENDON	4730	11	4680	07	5890	04	6300	01	0514	
1	21.38	31A45011179	03.53	MONROE CO LINE	7310	**	7350	09	8550	06	9430	05	0515	
<b>Route NY31A County 055 MONROE Region 04</b>														
2	01.51	31A45011216	01.51	REDMAN RD JCT RT 31 END 31A	6620	**	6660	09	9190	06	10000	01	0115	
<b>Route NY31E County 063 NIAGARA Region 05</b>														
1	00.00		00.00	RT 31 START 271 OLAP										
1	00.51	31E54011000	00.51	END 271 OLAP MIDDLEPORT	3510	**	3520	10	3220	06	3250	03	0421	
1	01.32	31E54011005	00.81	ORLEANS CO LINE	1240	**	1240	10	2910	04	2970	02	0527	
<b>Route NY31E County 073 ORLEANS Region 04</b>														
2	03.73	31E54011013	03.73	START 63 OLAP MEDINA	1770	**	1770	10	1270	07	990	04	0004	
2	03.97	31E45021037	00.24	RT 31 END RTE 63 OLAP	4970	**	4980	09	4360	06	7600	02	0136	
<b>Route NY31F County 055 MONROE Region 04</b>														
1	00.00		00.00	RT 96										
1	00.63	31F43011000	00.63	RT 490I IS OVER WITH CONN	8430	**	8450	08	9430	05	9680	02	0517	
1	01.06	31F43011007	00.43	RT 153	24890	**	24900	10	22240	07	23450	04	0518	
1	04.10	31F43011011	03.04	JCT RT 250 FAIRPORT	24960	**	24990	09	23310	04	27340	03	0519	
1	04.59	31F43011043	00.49	CR 50 TURKHILL RD	10200	**	10260	09	11230	03	12670	00	0522	
1	05.02	31F43011048	00.43	OLD RT 31F	19840	**	19850	10	19540	05	21580	02	0515	
1	06.70	31F43011052	01.68	LYNDON RD CR 44	9800	**	9810	08	9620	04			0183	

# New York State Department of Transportation

## Traffic Volume Report

County Order	End Mile Point	Count LOC Reference Marker	Section Length	Section End Description	LATEST COUNT		-----PREVIOUS COUNTS-----						Count Station Number	YR		
					EST AADT	YR	EST AADT	YR	EST AADT	YR	EST AADT	YR				
			<b>Route</b>	<b>NY31F</b>	<b>County</b>	<b>055</b>	<b>MONROE</b>	<b>Region</b>	<b>04</b>							
1	08.25	31F43011069	01.55	WAYNE CO LINE				4570	**	4570	09	9100	04	7440	00	0521
			<b>Route</b>	<b>NY31F</b>	<b>County</b>	<b>117</b>	<b>WAYNE</b>	<b>Region</b>	<b>04</b>							
2	03.61	31F43011083	03.61	START RT 350 OLAP				6760	**	6770	09	4940	06	6910	04	0487
2	05.34	31F37021036	01.73	RT 31 MACEDON END RT 350 OLAP				5240	**	5270	09	5330	06	5280	03	0489
			<b>Route</b>	<b>NY32</b>	<b>County</b>	<b>071</b>	<b>ORANGE</b>	<b>Region</b>	<b>08</b>							
1	00.00		00.00	RT 17 HARRIMAN												
1	01.32	32 83011000	01.32	SMITH CLOVE RD CR 9				19720	**	19720	10	19390	06	20830	03	0066
1	02.46	32 83011013	01.14	CR 105 HIGHLAND RD				13320	11	14090	08	13950	02	12850	99	0234
1	09.72	32 83011024	07.26	CR 107 ORRS MILL NEWBURGH URBAN AREA LINE				9260	**	9260	10	9780	07	10800	04	0137
1	11.48	32 83011097	01.76	RT 94 VAILS GATE				18710	11	18790	08	18270	06	18740	05	0235
1	13.28	32 83011114	01.80	CR 69 UNION AVE				13510	**	13480	10	14100	07	15070	04	0071
1	15.08	32 83011132	01.80	START 17K OLAP				11850	**	11780	09	11290	06	12120	03	0236
1	15.31	32 83012006	00.23	END 17K START 9W OLAP				20080	11	19910	10	18270	07	20180	04	0238
1	16.52	17K83012013	01.21	NEWBURGH N CITY LN				12170	**	12030	07	13460	04	11610	01	0239
1	16.61	9W83023000	00.09	ACC RTS 52 84I				36060	11	28080	06	30260	01			0037
1	16.67	9W83023001	00.06	END 9W OLAP				39790	**	39560	09	35470	03	32750	00	0039
1	16.89	32 83013002	00.22	ACC RTS 52 & 84I WB				30020	**	30020	10	26800	04	24390	01	0036
1	17.45	32 83013005	00.56	GARDNERTOWN RD				14140	11	15130	08	15240	03	13990	02	0240
1	19.87	32 83013010	02.42	RT 300 CRONOMER VLY				11040	11	11690	08	11870	05	10580	02	0241
1	21.63	32 83013035	01.76	CR 86 FOSTERTOWN RD				8180	**	8180	09	8710	06	8370	02	0242
1	23.58	32 83013052	01.95	ULSTER CO LN				9500	**	9500	09	10300	06	9720	02	0089
			<b>Route</b>	<b>NY32</b>	<b>County</b>	<b>111</b>	<b>ULSTER</b>	<b>Region</b>	<b>08</b>							
2	05.49	32 83013071	05.49	RTS 44 55 MODENA				6540	11	8110	07	7690	06	7280	05	0243
2	11.37	32 86021055	05.88	START 299 OLAP				4170	**	4170	10	5840	05	5180	02	0244
2	11.88	32 86021114	00.51	END 299 OLAP NEW PALTZ				6600	**	6560	09	15420	08	17800	05	0245
2	14.44	32 86021119	02.56	CR 154 HORSENDEN RD				7540	11	7780	10	7860	09	8010	08	0025 CC
2	16.70	32 86021145	02.26	START 213 OLAP TILLSON				9170	**	9170	10	11260	07	11860	03	0270
2	19.25	32 86021168	02.55	END 213 OLAP ROSENDALE				7770	**	7770	09	10140	06	11830	03	0247
2	22.60	32 86021194	03.35	DEWITT MILLS RD				8020	11	8640	08	9590	05	9160	02	0248
2	24.59	32 86021227	01.99	ROCKWELL				6520	11	6970	08	8310	07	8280	05	0249
2	25.33	32 86021247	00.74	GOLDEN HILL DR				6840	11							0020
2	25.66	32 86022007	00.33	WASHINGTON AVE				9340	11							0026
2	25.76	32 86022010	00.10	GREENKILL/WALL ST				6590	11							0033
2	25.90	32 86022011	00.14	WALL ST/HENRY ST				3800	11							0041
2	26.11	32 86022012	00.21	START RT 213 OLAP				1490	11							0042
2	26.43	32 86022014	00.32	END 213 OLP @ HENRY & BRDWY				3290	11	4140	08	3650	02	3210	99	0003
2	26.76	32 86022017	00.33	587I & 28 / ALBANY AVE				16200	**	16020	07	18010	05	21870	02	0010
2	27.40	32 86022020	00.64	FLATBUSH AVE				19050	11	18600	08	19890	05	17500	99	0665
2	28.29	32 86022026	00.89	START RT 9W OLAP				7330	11	6750	08	7000	07	7150	05	0250



# New York State Department of Transportation

## Traffic Volume Report

County Order	End Mile Point	Count LOC Reference Marker	Section Length	Section End Description	LATEST COUNT		-----PREVIOUS COUNTS-----						Count Station Number	YR
					EST AADT	YR	EST AADT	YR	EST AADT	YR	EST AADT	YR		
<b>Route NY32 County 111 ULSTER</b>					<b>Region 08</b>									
2	28.57	32 86022035	00.28	END RT 9W OLAP	13520	**	13450	09	13440	06	13540	02	0034	
2	30.96	32 86023003	02.39	RT 199	11900	11	12330	08	13320	05	11430	02	0251	
2	32.58	32 86023028	01.62	CR 152 KUKUK LANE	5920	11	6340	08	6660	05	5720	02	0269	
2	36.56	32 86023044	03.98	START 9W OLAP	4700	11	4740	08	5090	05	4480	02	0252	
2	38.78	32 86023083	02.22	END 9W OLAP START 212 OLAP SAUGERTIES	14190	11	14070	08	16010	05	14080	99	0109	
2	40.04	32 86023106	01.26	ACC RT 87I NB	12130	11	12820	08	15880	05	10770	99	0055	
2	40.12	32 86023118	00.08	END 212 OLAP	20690	11	16720	08	18190	05	16160	02	0054	
2	40.33	32 86023119	00.21	ACC RT 87I SB	11820	11	11220	08	11510	05	10950	02	0027	
2	42.00	32 86023121	01.67	CR 89 MALDEN TPK	9420	**	9400	10	9410	07	11130	04	0254	
2	46.16	32 86023137	04.16	RT 32A	6860	**	6850	10	7140	07	8930	04	0255	
2	47.23	32 86023179	01.07	GREENE CO LINE	3550	**	3540	10	3370	07	3680	04	0015	
<b>Route NY32 County 039 GREENE</b>					<b>Region 01</b>									
3	01.61	32 86023189	01.61	RT 23A	3370	**	3370	10	3370	07	3770	04	0046	
3	03.72	32 13031017	02.11	GAME FARM RD	3510	**	3520	10	4080	07	4160	02	0047	
3	06.19	32 13031037	02.47	CR 46	3040	**	3050	10	3470	06	3880	03	0012	
3	08.96	32 13031062	02.77	CR 23B	3280	**	3300	08	3470	05	3510	02	0048	
3	09.21	32 13031089	00.25	START RT 23 OLAP	4090	**	4090	10	3730	07	3940	03	0557	
3	10.33	32 13031091	01.12	END RT 23 OLAP CAIRO	10580	**	10600	10	10670	07	10840	03	0037	
3	14.80	32 13031104	04.47	CR 67 FREEHOLD	3000	**	2990	10	3450	07	4050	03	0402	
3	19.06	32 13031148	04.26	RT 81 GREENVILLE	2760	**	2750	10	3160	06	3620	03	0028	
3	20.57	32 13031191	01.51	ALBANY CO LINE	4860	**	4840	09	7800	05	5200	01	0049	
<b>Route NY32 County 001 ALBANY</b>					<b>Region 01</b>									
4	00.46	32 13031205	00.46	CR 405	4660	**	4650	10	5210	07	4560	04	0034	
4	04.67	32 11041005	04.21	START 143 OLAP DORMANS	3150	**	3140	10	3780	06	3560	05	0042	
4	06.98	32 11041048	02.31	END 143 OLAP	4800	**	4760	08	4620	05	4450	02	0041	
4	10.44	32 11041072	03.46	CR 301 MEADS COR	4750	**	4740	10	4700	07	4900	04	0483	
4	14.18	32 11041107	03.74	CR 308 FEURA BUSH	3900	**	3890	10	4350	07	4450	05	0510	
4	14.96	32 11041145	00.78	CREBLE RD	6750	**	6730	10	7560	06	8550	05	0058	
4	16.85	32 11041152	01.89	RT 910A FEURA BUSH RD	7480	**	7440	10	7520	06	8730	04	0059	
4	17.31	32 11041171	00.46	ELM AVE	5560	**	5480	08	6720	04	10680	99	0060	
4	17.68	32 11041176	00.37	DELMAR BYPASS	9260	**	9210	10	10940	06	11820	03	0102	
4	18.91	32 11041180	01.23	RT 335	11670	**	11050	06	10950	05	10980	04	0103	
4	20.95	32 11041192	02.04	START 9W OLAP	12820	11	11920	07	12760	04	10350	01	0104	
4	21.34	32 11041211	00.39	END RT 9W OLAP	30210	**	30130	09	31750	05	27570	02	0063	
4	21.98	32 11041216	00.64	RT 144 JCT	3810	**	3730	06	3450	04	2080	01	0106	
4	22.03		00.05	ALBANY S CITY LN	9210	**	9170	10	9110	06	8300	02	0107	
4	23.51	32 11041222	01.48	ACC RT 787I SERVICE RD	11010	**	10960	10	10720	06	11550	04	0005	
4	23.57	32 11042018	00.06	ACC CHURCH & GREEN ST	4340	**	4300	09	3780	02	2390	99	0020	
4	24.16	32 11042019	00.59	START RT 20 OLAP MADISON AVE	2580	**	2560	10	5230	05	7390	99	0009	



# New York State Department of Transportation

## Traffic Volume Report

County Order	End Mile Point	Count LOC Reference Marker	Section Length	Section End Description	LATEST COUNT		-----PREVIOUS COUNTS-----						Count Station Number	YR
					EST AADT	YR	EST AADT	YR	EST AADT	YR	EST AADT	YR		
<b>Route NY32 County 001 ALBANY</b>					<b>Region 01</b>									
4	24.24	32 11042025	00.08	END RT 20 OLAP	13750	**	13630	09	11250	08	9450	99	0140	
4	24.46	32 11042026	00.22	RT 5	9080	11	9990	08	11360	05	10360	99	0010	
4	24.80	32 11042028	00.34	RT 9 CLINTON AVE	10690	**	10590	09	12810	05	8970	02	0072	
4	25.72	32 11042031	00.92	LOUDONVILLE RD	3570	11	3900	06	4930	05	5280	02	0016	
4	26.70	32 11042039	00.98	RT 910C JCT BROADWAY MENANDS	3350	**	3320	09	2160	04	1960	01	0088	
4	27.31	32 11043001	00.61	ACC RT 787I-RT 913T JCT	11540	**	11480	10	13760	07	9450	04	0179	
4	28.36	32 11043007	01.05	RT 378 OVER-MENANDS	8880	**	8720	07	9710	04	9310	00	0091	
4	29.11	32 11043018	00.75	WATERVLIET S CITY LN	21510	**	21120	07	14810	02	15730	97	0094	
4	30.33	32 11043025	01.22	13TH ST	10200	**	10060	08	9910	02	9360	99	0095	
4	30.47	32 11044012	00.14	RT 155 JCT	2480	11	3130	06	3000	03	4260	00	0182	
4	30.94	32 11044014	00.47	RT 2 JCT	4800	**	4780	10	4930	04	3090	01	0183	
4	31.14	32 11044018	00.20	23RD ST	13040	**	12870	08	14510	04	13140	01	0175	
4	32.32	32 11044020	01.18	ACCESS TO RT 787I AT TIBBETS ST	6040	11	6610	07	6430	05	6400	02	0186	
4	33.14	32 11045010	00.82	DYKE AVE-ACCESS RT 787	5890	11	6180	08	6270	04	5920	01	0177	
4	33.99	32 11046008	00.85	RT 470 JCT ONTARIO ST	6310	**	6200	07	5210	04	4730	01	0165	
4	34.29	32 11046016	00.30	SARATOGA CO LINE	16560	11	17730	08	18590	04	17780	01	0019	
<b>Route NY32 County 091 SARATOGA</b>					<b>Region 01</b>									
5	01.06	32 11046018	01.06	WATERFORD VL	15640	**	15600	09	14360	04	16220	01	0512	
5	01.22	32 15051011	00.16	BROAD ST / EIGHTH ST	16690	**	16670	10	16240	07	14360	04	0513	
5	01.53	32 15051012	00.31	START 4 OLAP WATERFORD	12920	**	12900	10	14360	04	16220	01	0514	
5	05.11	32 15051015	03.58	BROOKWOOD RD	7060	**	7050	10	7610	07	7380	03	0001	
5	08.81	4 15021039	03.70	RT 146 JCT	5240	**	5230	10	5560	06	5990	03	0301	
5	10.34	4 15021075	01.53	START RT 67 OLAP	15730	**	15370	06	13950	03	12830	00	0304	
5	10.44	4 15022014	00.10	END RT 67 OLAP	15570	**	15500	10	14550	07	12150	06	0002	
5	10.60	4 15022015	00.16	MECHANICVILLE N CITY LN	15920	**	15850	10	14550	07	12960	01	0031	
5	13.14	4 15022016	02.54	JCT RT 915C STILLWATER	8720	**	8680	10	7800	06	9490	00	0309	
5	15.65	4 15023025	02.51	END 4 OLAP BEMIS HGTS	5400	11	4740	10	4320	06	3210	04	0499	
5	17.94	32 15053052	02.29	RT 423 JCT	850	**	840	06	800	03	870	00	0579	
5	22.10	32 15053075	04.16	CR 67 QUAKER SPRINGS	1040	11	810	10	880	06	890	03	0008	
5	27.98	32 15053116	05.88	START RT 4 OLAP SCHUYLERVILLE	860	**	860	09	1940	04	870	00	0354	
5	28.17	32 15053172	00.19	START RT 29 OLAP	5010	**	5030	09	4430	03	3790	00	0355	
5	28.46	4 15023146	00.29	END RT 29 OLAP	9680	**	9730	08	9750	07	9940	06	0356	
5	30.25	4 15023149	01.79	END RT 4 OLAP	3780	**	3780	10	3980	06	3830	00	0358	
5	32.34	32 15053195	02.09	RUGG RD	1580	**	1590	10	1670	06	1300	01	0373	
5	36.01	32 15053217	03.67	PETERS RD	720	**	730	07	680	03	710	00	0374	
5	37.72	32 15053254	01.71	RT 50 JCT GANSEVOORT	1920	**	1920	10	1500	05	1640	01	0359	
5	42.01	32 15053272	04.29	RT 197 JCT	3660	**	3660	10	3410	06	4000	05	0363	
5	44.59	32 15053315	02.58	START RT 9 OLAP	6260	**	6230	10	5980	06	5740	04	0368	
5	45.27	32 15053340	00.68	CR 28	18610	**	18590	10	19790	08	20720	05	0370	

# New York State Department of Transportation

## Traffic Volume Report

County Order	End Mile Point	Count LOC Reference Marker	Section Length	Section End Description	LATEST COUNT		-----PREVIOUS COUNTS-----						Count Station Number	YR		
					EST AADT	YR	EST AADT	YR	EST AADT	YR	EST AADT	YR				
			<b>Route</b>	<b>NY32</b>	<b>County</b>	<b>091</b>	<b>SARATOGA</b>	<b>Region</b>	<b>01</b>							
5	45.79	9 15093163	00.52	WARREN CO LINE				20080	**	20050	10	18280	09	19850	05	0371
			<b>Route</b>	<b>NY32</b>	<b>County</b>	<b>113</b>	<b>WARREN</b>	<b>Region</b>	<b>01</b>							
6	00.30	9 15093168	00.30	END RT 9 OLAP RT 9L JCT				14470	11	14910	08	21400	04	13880	00	0050
6	01.94	32 17062003	01.64	RT 911E JCT				12530	11	13790	08	13620	02	13220	99	0029
6	02.19	32 17061005	00.25	JCT RT 254				3920	11	3360	08	3070	04	3390	00	0001
6	02.88	32 17061008	00.69	WASHINGTON CO LN				14900	**	14850	09	15690	05	13950	02	0462
			<b>Route</b>	<b>NY32</b>	<b>County</b>	<b>115</b>	<b>WASHINGTON</b>	<b>Region</b>	<b>01</b>							
7	00.53	32 17061014	00.53	DEAN RD AND FEEDER ST				13980	**	13920	08	13980	05	11890	02	0021
7	01.28	32 18071006	00.75	RT 4 JCT				12690	11	11720	08	12540	05	10880	02	0389
7	02.39	32 18071013	01.11	RT 196 JCT END RT 32				11020	**	10920	09	9320	05	9760	02	0022
			<b>Route</b>	<b>NY32A</b>	<b>County</b>	<b>111</b>	<b>ULSTER</b>	<b>Region</b>	<b>08</b>							
1	00.00		00.00	RT 32												
1	00.86	32A86011000	00.86	GREENE CO LINE				3090	**	3100	10	2560	07	3610	04	0256
			<b>Route</b>	<b>NY32A</b>	<b>County</b>	<b>039</b>	<b>GREENE</b>	<b>Region</b>	<b>01</b>							
2	01.06	32A86011008	01.06	RT 23A END RT 32A				2260	**	2250	09	2440	05	2690	02	0010
			<b>Route</b>	<b>NY33</b>	<b>County</b>	<b>029</b>	<b>ERIE</b>	<b>Region</b>	<b>05</b>							
1	00.00		00.00	RT 5 E.B. ELLICOTT ST												
1	00.20	33 53011008	00.20	CONN TO ELM OAK ART				25120	11	24560	08	26610	04	24690	01	0148
1	00.87	33 53011011	00.67	ACC JEFFERSON AVE				52740	**	52400	10	56410	07	56360	04	0149
1	01.50	33 53011018	00.63	ACC BEST ST				61060	**	60290	09	65380	04	60010	01	0150
1	02.03	33 53011025	00.53	ACC EAST UTICA ST				70840	**	70390	10	71520	07	74810	01	0151
1	02.52	33 53011030	00.49	ACC HUMBOLDT PKY				65220	11	65330	08	66360	05	62960	01	0152
1	02.81	33 53011036	00.29	ACC RT 198 SCAJ. EXPY				71220	**	70770	10	70120	07	74460	01	0007
1	03.72	33 53011039	00.91	ACC GRIDER ST				98570	**	96120	07	92180	05	98180	01	0162
1	04.30	33 53011048	00.58	ACC OLYMPIC AV				106790	**	105450	09	96010	05	115170	99	0163
1	04.57	33 53011054	00.27	ACC RT 62 BAILEY AV				97950	**	96720	09	99520	05	100280	99	0242
1	04.74	33 53011057	00.17	ACC SUFFOLK AVE				88390	11	90020	08					0164
1	05.32	33 53011059	00.58	BUFFALO E LN EGGERT RD				84220	**	83170	09					0009
1	06.07	33 53011064	00.75	ACC RT 240 HARLEM RD				84320	**	83260	09	95040	99			0075
1	06.97	33 53012008	00.90	ACC JCT RT 90I NYS TWY				85980	**	85440	10	83360	07	80110	03	0084
1	07.64	33 53012017	00.67	ACC RT 277 UNION RD				74650	**	74180	10	73600	07	63020	02	0085
1	08.18	33 53012024	00.54	ACC CAYUGA DICK RDS				57670	11	54890	10	50210	09	52370	08	0166 CC
1	08.52	33 53012029	00.34	ACC AIRPORT W ENT. JCT 952A				38560	**	38320	10	30150	07	33130	02	0086
1	09.39	33 53012033	00.87	ACC AIRPORT EAST ENTRANCE				36780	**	36850	09	43550	01	38750	98	0168
1	09.64	33 53012042	00.25	ACC CR 539 HOLTZ RD				37310	11	37100	08	37270	05	40590	02	0169
1	10.73	33 53012044	01.09	ACC RT 78 TRANSIT RD				32880	11	28520	08	32780	05	31180	02	0005
1	11.86	33 53012055	01.13	CR 57 HARRIS HILL RD				15650	**	15870	09	14500	06	16390	03	0167
1	14.15	33 53012066	02.29	CR 288 GUNVILLE RD				10330	11	11830	08	12460	05	14710	03	0383

# New York State Department of Transportation

## Traffic Volume Report

County Order	End Mile Point	Count LOC Reference Marker	Section Length	Section End Description	LATEST COUNT		-----PREVIOUS COUNTS-----						Count Station Number	YR
					EST AADT	YR	EST AADT	YR	EST AADT	YR	EST AADT	YR		
<b>Route NY33 County 029 ERIE Region 05</b>														
1	16.19	33 53012089	02.04	CR 155 RANSOM RD	8080	**	8190	09	7440	06	7040	05	0141	
1	19.52	33 53012110	03.33	JCT RT 952Q WALDEN AVE	3140	**	3150	10	3080	07	2540	04	0142	
1	22.81	33 53012143	03.29	GENESEE CO LINE	7140	11	7930	08	7800	05	7860	02	0143	
<b>Route NY33 County 037 GENESEE Region 04</b>														
2	03.07	33 53012175	03.07	RT 77 CORFU	4750	**	4780	09	7720	05	4840	02	0289	
2	10.70	33 41021031	07.63	WORTENDYKE RD CR 37	3580	**	3630	07	2780	04	5180	01	0026	
2	13.30	33 41021108	02.60	BATAVIA W CITY LN	3780	**	3810	09	4610	06	5760	05	0421	
2	14.24	33 41021133	00.94	START 98 OLAP	5090	11	5240	08	5640	05	6830	03	0422	
2	14.32		00.08	END 98 START 5 63 OLAPS	16030	**	16060	08	13950	05	12580	03	0423	
2	14.59	33 41022010	00.27	END 63 OLAP	31970	**	31760	08	38200	02	33230	99	0424	
2	15.79	5 41032011	01.20	END 5 OLAP	17400	**	17410	10	18760	06	16540	03	0006	
2	16.42	33 41022026	00.63	BATAVIA E CITY LN	7630	**	7650	08	10100	05	14430	02	0208	
2	18.59	33 41022031	02.17	PROLE RD CR 19B	7390	**	7400	09	5590	06	6360	03	0027	
2	21.33	33 41023022	02.74	RT 237	5540	**	5570	09	5730	05	5900	99	0425	
2	28.16	33 41023050	06.83	RT 19	5870	**	5910	09	5420	06	5870	03	0427	
2	28.53	33 41023118	00.37	RT 33A	7050	**	7090	09	10090	06	7450	04	0428	
2	29.36	33 41023122	00.83	ROCHESTER ST	2050	**	2070	09	1820	06	2150	05	0429	
2	29.56	33 41023129	00.20	MONROE CO LINE	2250	11	2420	07	2810	04	4030	01	0017	
<b>Route NY33 County 055 MONROE Region 04</b>														
3	02.63	33 41023130	02.63	START 36 OLAP CHURCHVILLE	3160	**	3190	09	2440	05	4780	02	0174	
3	03.46	33 43031027	00.83	END 36 OLAP	4550	**	4600	07	4260	04	4570	00	0417	
3	06.83	33 43031035	03.37	RT 259 N CHILI	7030	**	7070	09	6560	04	8700	01	0430	
3	08.67	33 43031069	01.84	STONY PT RD CR 169	8720	**	8730	09	8060	04	9870	01	0182	
3	10.77	33 43031087	02.10	START RT 386 OLAP	10580	**	10600	09	10990	05	11440	97	0572	
3	10.97	33 43031108	00.20	END RT 386 OLAP	16350	11	17320	07	17160	04	15780	01	0431	
3	11.72	33 43031110	00.75	RT 490I IS OVER WITH CONN	14950	**	14970	09	15910	05	19680	04	0573	
3	13.13	33 43031118	01.41	HOWARD RD	13450	11	16290	08	13730	06	15210	03	0015	
3	14.12	33 43031132	00.99	ROCHESTER W CITY LN	11660	**	11680	08	10790	07	11180	04	0432	
3	14.74	33 43031141	00.62	MOUNT READ BLVD	10300	**	10300	10	12770	07	13240	04	0433	
3	15.97	33 43032007	01.23	RT 33A	12340	**	12350	10	15740	07	10480	04	0434	
3	16.89	33 43032020	00.92	RT 31 END RT 33	18180	**	18250	05	19890	02	17100	98	0435	
<b>Route NY33A County 037 GENESEE Region 04</b>														
1	00.00		00.00	RT 33										
1	00.28	33A41011000	00.28	MONROE CO LN ACC 490I	8610	**	8640	10	9130	07	8700	04	0522	
<b>Route NY33A County 055 MONROE Region 04</b>														
2	02.65	33A41011003	02.65	START 36 OLAP RIGA	2390	11	2950	07	2640	04	2610	01	0523	
2	02.88	33A43021027	00.23	END 36 OLAP RIGA	3100	**	3120	09	4470	05	5500	02	0415	
2	07.63	33A43021030	04.75	RT 259 W CHILI	2600	**	2620	09	3490	06	3820	05	0524	

# New York State Department of Transportation

## Traffic Volume Report

County Order	End Mile Point	Count LOC Reference Marker	Section Length	Section End Description	LATEST COUNT		-----PREVIOUS COUNTS-----						Count Station Number	YR
					EST AADT	YR	EST AADT	YR	EST AADT	YR	EST AADT	YR		
<b>Route NY33A County 055 MONROE Region 04</b>														
2	09.29	33A43021077	01.66	RT 252	11150	**	11160	09	10680	06	11350	03	0571	
2	09.60	33A43021093	00.31	START 386 OLAP	6900	**	6900	09	7340	06	9840	05	0062	
2	10.61	33A43021096	01.01	RT 252A END 386 OLAP	8880	**	8890	09	9930	05	14110	02	0359	
2	13.18	33A43021107	02.57	START 204 OLAP	13560	**	13580	08	14630	07	12000	04	0574	
2	13.88	33A43021132	00.70	HOWARD RD	21440	**	21250	07	26260	05	20280	04	0525	
2	14.03	33A43021140	00.15	END 204 OLAP	20650	**	20600	10	24260	07	25780	04	0013	
2	15.13	33A43021141	01.10	RT 390I OUTER LOOP	15650	**	15690	07	14170	04	11660	01	0789	
2	15.30	33A43021152	00.17	ROCHESTER W CITY LN	15890	**	15930	07	16920	04	14400	01	0790	
2	16.87	33A43021153	01.57	RT 33 END 33A	12250	11	11160	08	12240	05	13550	01	0063	
<b>Route NY34 County 107 TIOGA Region 09</b>														
1	00.00		00.00	RT 17 WAVERLY										
1	00.72	34 65011200	00.72	RT 17 C	10690	**	10700	10	6330	07	7020	04	0018	
1	00.82	34 65011000	00.10	N CHEMUNG ST	5930	**	5940	09	6570	06	7570	03	0092	
1	01.09	34 65011001	00.27	VILLAGE OF WAVERLY	5040	**	5040	09	5510	06	6260	03	0093	
1	06.81	34 65011004	05.72	MAIN ST LOCKWOOD	3130	**	3160	08	4280	05	3630	99	0094	
1	11.33	34 65011060	04.52	CHEMUNG CO LINE	1870	**	1880	09	2120	06	1960	98	0095	
<b>Route NY34 County 015 CHEMUNG Region 06</b>														
2	03.32	34 65011105	03.32	RT 224 VAN ETTEN	2060	11	1920	08	2300	05	1870	99	0295	
2	04.14	34 62021034	00.82	TIOGA CO LN 2ND TIME	3770	11	3720	08	4280	05	4750	02	0012	
<b>Route NY34 County 107 TIOGA Region 09</b>														
3	02.24	34 62021041	02.24	START 96 OLAP SPENCER	3880	11	4030	08	4430	05	5130	99	0200	
3	05.75	34 65031023	03.51	CR 1 MICHIGAN HOLLOW RD	3230	**	3220	09	3620	06	4010	03	0004	
3	07.50	34 65031058	01.75	TOMPKINS CO LINE	2930	**	2920	10	3030	06	3430	03	0005	
<b>Route NY34 County 109 TOMPKINS Region 03</b>														
4	06.60	34 65031075	06.60	CR 130 NEWFIELD STA	3680	**	3690	10	3410	06	4020	03	0483	
4	08.69	34 36041067	02.09	START 13 OLAP	5210	**	5220	10	6780	07	6110	02	0482	
4	09.19	34 36041088	00.50	RT 327	18420	11	19180	08	17400	05	17940	01	0480	
4	10.26	13 36031113	01.07	RT 13A	18720	11	19820	07	15650	04	18560	01	0477	
4	10.81	13 36031122	00.55	ITHACA S CITY LN	16710	11	17960	08	16320	01	16620	98	0475	
4	12.37	13 36031128	01.56	RT 96B	30370	**	30320	10	20840	06	25430	01	0004	
4	12.47	13 36032016	00.10	RT 79 EB GREEN ST	32040	11	29770	04	29220	01	26710	98	0003	
4	12.53	13 36032117	00.06	W STATE ST	33270	11	34820	08	31110	04	32170	01	0016	
4	12.59	13 36032118	00.06	RT 79 WB SENECA ST	35220	**	35150	10	39420	07			0002	
4	12.67		00.08	END RT 96 OLAP BUFFALO ST	40350	**	40280	10	44150	07	38440	04	0023	
4	14.18	13 36032119	01.51	ITHACA N CITY LN	31750	11	32410	07	31340	06	34440	05	0576	
4	14.28	13 36032033	00.10	END RT 13 OLAP	31790	11	32740	10	32500	09	31940	08	0029	CC
4	19.95	34 36043000	05.67	START RT 34B OLAP S LANSING	8050	**	8070	10	8190	07	8460	03	0457	
4	20.43	34 36043058	00.48	END 34B OLAP	7540	11	8700	08	8850	05	7970	99	0571	

# New York State Department of Transportation

## Traffic Volume Report

County Order	End Mile Point	Count LOC Reference Marker	Section Length	Section End Description	LATEST COUNT		-----PREVIOUS COUNTS-----						Count Station Number	YR		
					EST AADT	YR	EST AADT	YR	EST AADT	YR	EST AADT	YR				
			<b>Route</b>	<b>NY34</b>	<b>County</b>	<b>109</b>	<b>TOMPKINS</b>	<b>Region</b>	<b>03</b>							
4	26.74	34 36043063	06.31	CAYUGA CO LINE				2200	**	2200	10	4550	07	2610	03	0570
			<b>Route</b>	<b>NY34</b>	<b>County</b>	<b>011</b>	<b>CAYUGA</b>	<b>Region</b>	<b>03</b>							
5	03.92	34 36043127	03.92	RT 90 GENOA				2340	11	2090	08	2230	04	2490	01	0565
5	09.08	34 31051040	05.16	CR 43B VENICE CTR				2580	**	2590	10	2290	06	1540	03	0566
5	17.75	34 31051091	08.67	RT 34B FLEMING				2520	11	2300	08	3120	05	2530	02	0067
5	21.56	34 31051177	03.81	AUBURN S CITY LN				4880	**	4890	10	4150	06	4760	03	0567
5	22.17	34 31051215	00.61	START 38 OLAP				6220	11	6110	08	8850	04	6700	01	0568
5	22.99	34 31052007	00.82	GENESEE ST				11330	11	12130	08	12110	05	13210	02	0569
5	23.09	34 31052015	00.10	JCT 5 20 EB				8850	11	8970	08	11410	05	11370	02	0062
5	23.13		00.04	JCT 5 20 WB END 38 OLAP				14590	11	13850	08	16650	04	15360	01	0063
5	24.11	34 31052016	00.98	YORK ST				12960	11	13030	06	13820	04	13030	01	0026
5	24.61	34 31052026	00.50	AUBURN N CITY LN				9010	11	8400	06	10590	03	7500	00	0134
5	31.31	34 31052030	06.70	E BRUTUS ST RD WEEDSPT				7210	11	8020	08	8340	05	8060	02	0017
5	31.84	34 31053068	00.53	RT 31 WEEDSPORT				9850	11	9190	08	9000	05	9370	02	0075
5	32.34	34 31053073	00.50	JCT RT 90I				13150	11	12020	08	12060	04	13490	01	0076
5	40.01	34 31053078	07.67	RT 370 CATO				3000	11	2770	08	2900	06	2580	98	0361
5	46.05	34 31053155	06.04	OSWEGO CO LINE				1960	**	1960	10	1770	06	2290	03	0054
			<b>Route</b>	<b>NY34</b>	<b>County</b>	<b>075</b>	<b>OSWEGO</b>	<b>Region</b>	<b>03</b>							
6	03.57	34 34061000	03.57	RT 104 END 34				1850	**	1870	07	2080	04	2020	01	0021
			<b>Route</b>	<b>NY34B</b>	<b>County</b>	<b>109</b>	<b>TOMPKINS</b>	<b>Region</b>	<b>03</b>							
1	00.00		00.00	RT 38												
1	05.67	34B36011100	05.67	BENSON RD				4410	**	4430	10	4890	06	4130	03	0037
1	06.99	34B36011155	01.32	START 34 OLAP S LANSING				4740	**	4790	10	5230	06	5050	05	0038
1	07.47	34B36011167	00.48	END 34 OLAP S LANSING				7540	11	8700	08	8850	05	7970	99	0571
1	10.35	34B36011000	02.88	CR 155 LANSINGVILLE				7080	**	7110	10	7370	07	8810	05	0456
1	16.47	34B36011029	06.12	CAYUGA CO LN				2090	11	3220	08	2360	05	2320	99	0454
			<b>Route</b>	<b>NY34B</b>	<b>County</b>	<b>011</b>	<b>CAYUGA</b>	<b>Region</b>	<b>03</b>							
2	02.86	34B36011088	02.86	RT 90 KING FERRY				1440	11	1620	08	1950	04	1650	01	0023
2	07.99	34B31021030	05.13	CR 43B POPLAR RIDGE				1590	**	1590	10	1570	06	1400	03	0068
2	11.07	34B31021081	03.08	CR 44B SCIOVILLE				1910	**	1900	10	1810	04	2050	01	0021
2	16.28	34B31021112	05.21	CR 6B MAPLETON				2320	**	2300	08	2010	03	1840	00	0060
2	17.56	34B31021165	01.28	RT 34 FLEMING				1360	**	1340	08	1600	05	1340	02	0066
			<b>Route</b>	<b>NY35</b>	<b>County</b>	<b>119</b>	<b>WESTCHESTER</b>	<b>Region</b>	<b>08</b>							
1	00.00		00.00	RT 9 START RTS 6 & 202 OLAPS - PEEKSKILL												
1	00.85	6 87032007	00.85	END 6 OLAP				7010	**	6990	10	8230	06	8660	04	0033
1	02.09	35 87011007	01.24	PEEKSKILL E CITY LN				11440	**	11440	09	10230	06	10100	00	0020
1	03.51	35 87011020	01.42	RT 987H BEAR MT PKWY				13390	**	13390	09	12840	06	13350	03	0257
1	06.13	35 87012014	02.62	ACC TACONIC STATE PKWY				22040	**	21910	09	21360	06	28260	03	0022

# New York State Department of Transportation

## Traffic Volume Report

County Order	End Mile Point	Count LOC Reference Marker	Section Length	Section End Description	LATEST COUNT		-----PREVIOUS COUNTS-----						Count Station Number	YR
					EST AADT	YR	EST AADT	YR	EST AADT	YR	EST AADT	YR		
<b>Route NY35 County 119 WESTCHESTER Region 08</b>														
1	06.83	35 87012041	00.70	RT 132 YORKTOWN	19380	**	19270	09	18360	06	19230	03	0100	
1	08.55	35 87012048	01.72	BALDWIN RD(TOWN RD)	20860	**	20740	09	19540	06	21200	03	0258	
1	08.86	35 87012065	00.31	START 118 OLAP	19440	**	19280	08	20580	05	20240	02	0259	
1	10.33	35 87012068	01.47	END 118 202 OLAPS	15980	**	15890	09	16010	06	16470	03	0260	
1	13.77	35 87012083	03.44	RT 100	12480	**	12450	10	16310	07	12860	04	0261	
1	14.49	35 87012117	00.72	CR 34 CHERRY ST	27830	**	27670	09	29530	03	26550	00	0270	
1	15.34	35 87012124	00.85	ACC RT 684I	23780	11	25660	08	28510	05	24740	02	0023	
1	15.74	35 87012133	00.40	RT 22 KATONAH	20530	**	20530	09	20180	06	21420	03	0264	
1	19.18	35 87012137	03.44	START 121 OLAP	14640	**	14640	10	16140	07	17990	04	0265	
1	19.84	35 87012172	00.66	END 121 OLAP	15870	11	16220	08	18510	05	16600	02	0266	
1	21.86	35 87012178	02.02	RT 124	14270	**	14270	09	15570	06	16740	03	0267	
1	24.42	35 87012198	02.56	RT 123	11120	11	11450	08	12200	05	10580	02	0268	
1	24.63	35 87012224	00.21	CONNECTICUT STATE LINE	6740	**	6740	09	7400	06	7430	02	0269	
<b>Route NY36 County 101 STEUBEN Region 06</b>														
1	00.00		00.00	PENN STATE LINE										
1	03.90	36 64011000	03.90	CR 82 TROUPSBURG	1020	**	1040	09	1160	06	940	04	0174	
1	09.40	36 64011040	05.50	START 417 OLAP	1070	**	1080	09	1310	06	1200	03	0300	
1	10.62	36 64011396	01.22	END 417 OLAP JASPER	1880	11	1760	08	1960	05	1720	02	0041	
1	16.44	36 64011105	05.82	CR 21 S CANISTEO	1500	11	1480	08	1690	05	1580	02	0173	
1	21.26	36 64011164	04.82	CR 119 RIVER RD	2040	**	2040	09	2170	05	2990	02	0096	
1	22.22	36 64011212	00.96	TWN CANISTEO VILLAGE CANISTEO	3000	**	2990	10	2940	07	3740	04	0008	
1	22.61	36 64011222	00.39	RT 248 CANISTEO	4310	**	4290	09	4380	06	6270	03	0010	
1	23.17	36 64011226	00.56	VILLAGE OF CANISTEO TOWN CANISTEO	8220	**	8200	09	8680	06	9780	03	0098	
1	26.62	36 64011231	03.45	HORNELL S CITY LN URBAN LIMITS	6760	11	7080	08	8370	05	8160	99	0097	
1	27.41	36 64011266	00.79	PARK DR	9320	11	10210	08	7790	05	8950	02	0040	
1	27.93	36 64012008	00.52	START RT 21 OLAP	15030	**	15120	10	17810	07	18750	03	0012	
1	28.70	21 64022105	00.77	HORNELL N CITY LN	12680	**	12980	07	14650	04	14150	01	0017	
1	29.77	21 64022112	01.07	CR 70A	9600	**	9660	10	9780	07	10500	04	0084	
1	30.45	21 64023311	00.68	END 21 OLAP	11090	**	11290	08	10050	01	10760	98	0123	
1	30.69	21 64023022	00.24	CR 66 WEBBS CROSSING	10740	**	10860	09	10450	03	9720	00	0094	
1	31.04	36 64013220	00.35	ACC RT 17	9910	**	9970	10	9430	07	10680	04	0063	
1	33.07	36 64013028	02.03	OLD RT 70 ARKPORT	9540	11	10490	08	11550	05	10480	02	0099	
1	38.19	36 64013047	05.12	RT 70	6020	**	6010	09	6630	06	6570	03	0101	
1	41.57	36 64013099	03.38	CR 47 STONY BROOK GLEN	6010	**	6000	10	5440	07	6270	04	0014	
1	43.41	36 64013132	01.84	LIVINGSTON CO LN	5880	**	5860	09	7040	06	6860	03	0039	
<b>Route NY36 County 051 LIVINGSTON Region 04</b>														
2	00.82	36 64013150	00.82	EXIT 4 SB ACC 390I EXP	5930	**	5960	09	9030	06	7780	05	0403	
2	01.25	36 42021009	00.43	EXIT 4 NB ACC 390I EXP	6820	**	6810	09	7550	04	7360	01	0043	
2	01.86	36 42021013	00.61	STRT RT 63 OLAP	3250	11	3350	10	3850	09	3780	08	0121 CC	

# New York State Department of Transportation

## Traffic Volume Report

County Order	End Mile Point	Count LOC Reference Marker	Section Length	Section End Description	LATEST COUNT		-----PREVIOUS COUNTS-----						Count Station Number	YR
					EST AADT	YR	EST AADT	YR	EST AADT	YR	EST AADT	YR		
<b>Route NY36 County 051 LIVINGSTON Region 04</b>														
2	01.99	63 42021023	00.13	END RT 63 OLAP	8840	**	8900	09	8800	06	9350	05	0042	
2	02.45	36 42021020	00.46	RT 436	5090	**	5180	07	7240	04	6610	01	0026	
2	03.28	36 42021025	00.83	EXIT 5 ACC 390I GEN EXP	8270	**	8380	08	8900	06	7220	03	0020	
2	05.79	36 42021033	02.51	CR 34 STONER HILL RD	2920	**	2950	09	3240	05	4100	02	0021	
2	10.72	36 42021059	04.93	KYSORVILLE RD NORTH JCT	1530	**	1540	09	2010	05	1800	02	0058	
2	11.28	36 42021109	00.56	RT 258	2370	**	2440	04	1690	01			0404	
2	12.07	36 42021114	00.79	EXIT 6 ACC 390I GEN EXP	2340	**	2350	10	2540	06	2920	05	0037	
2	14.34	36 42021122	02.27	CR 30	5460	**	5500	09	5220	06	6480	03	0044	
2	17.21	36 42021143	02.87	START 408 OLAP	4820	**	4850	09	10150	04	8510	01	0405	
2	17.26		00.05	END 408 OLAP	11610	**	11680	09	11250	06	11190	97	0406	
2	18.37	36 42021173	01.11	PARK ENTRANCE	9680	**	9710	10	8280	07	11560	04	0035	
2	19.40	36 42021185	01.03	CR 64	7110	**	7150	09	6810	06	6700	05	0038	
2	20.60	36 42021195	01.20	START 39 20A OLAPS	4800	**	4830	09	5430	06	6600	03	0407	
2	20.74	36 42021207	00.14	END 39 20A OLAPS	9970	**	10120	06	9610	03	11390	00	0444	
2	24.78	36 42021209	04.04	RT 63 GREIGSVILLE	4790	**	4800	10	5280	06	4200	02	0408	
2	27.70	36 42021250	02.92	CR 35 YORK RD	3960	**	3980	09	3880	06	4680	05	0265	
2	30.66	36 42021279	02.96	RT 20	3040	**	3060	09	3080	06	4310	98	0409	
2	35.08	36 42021309	04.42	START 5 OLAP	2420	**	2450	07	2430	04	2680	03	0410	
2	35.46	36 42021352	00.38	END 5 OLAP CALEDONIA	5420	**	5460	09	5700	06	6860	03	0011	
2	36.54	36 42021356	01.08	MONROE CO LN	5810	**	5840	09	6280	06	5970	05	0411	
<b>Route NY36 County 055 MONROE Region 04</b>														
3	00.61	36 42021366	00.61	RT 383 MUMFORD	5300	11	5870	07	6270	04	6960	98	0412	
3	01.22	36 43031008	00.61	OATKA CREEK RD	1510	11	1600	07	1850	04	1580	00	0413	
3	06.09	36 43031014	04.87	START 33A OLAP RIGA	1230	**	1240	09	1590	06	1500	05	0414	
3	06.32	36 43031060	00.23	END 33A OLAP RIGA	3100	**	3120	09	4470	05	5500	02	0415	
3	07.97	36 43031063	01.65	RT 490I	2010	**	2050	07	1870	04	2190	01	0416	
3	08.74	36 43031081	00.77	START 33 OLAP CHURCHVILLE	4900	**	4950	09	5270	06	5440	05	0018	
3	09.57	36 43031087	00.83	END 33 OLAP	4550	**	4600	07	4260	04	4570	00	0417	
3	13.66	36 43031096	04.09	CHAMBERS ST	2480	11	3180	05	3330	02	2630	99	0418	
3	15.16	36 43031138	01.50	RT 531	3080	11	3940	06	3630	04	4370	00	0401	
3	15.22		00.06	RT 31 END 36	12380	11	11600	08	13090	05	10380	02	0402	
<b>Route NY37 County 045 JEFFERSON Region 07</b>														
1	00.00		00.00	RT 11 JEFFERSON CO										
1	02.66	37 73011000	02.66	RT 342	2840	**	2820	09	3010	06	3150	04	0173	
1	13.87	37 73011026	11.21	CR 136	2440	**	2440	09	2390	06	2970	03	0175	
1	15.91	37 73011140	02.04	RT 411 START 26 OLAP	2540	11	2800	07	2810	04	2990	01	0007	
1	16.82	37 73011160	00.91	CR 193 OLD RT 26	3540	11	3970	08	3420	98			0275	
1	18.51	37 73011169	01.69	END 26 OLAP	4060	11	5310	07	4960	04	4500	01	0261	
1	22.68	37 73011185	04.17	CR 192 REDWOOD	2870	11	3170	08	3570	05	3120	02	0178	



# New York State Department of Transportation

## Traffic Volume Report

County Order	End Mile Point	Count LOC Reference Marker	Section Length	Section End Description	LATEST COUNT		-----PREVIOUS COUNTS-----						Count Station Number	YR
					EST AADT	YR	EST AADT	YR	EST AADT	YR	EST AADT	YR		
<b>Route NY37 County 045 JEFFERSON Region 07</b>														
1	27.17	37 73011227	04.49	ST LAWRENCE CO LN	2320	**	2320	09	2970	06	2810	03	0276	
<b>Route NY37 County 089 ST LAWRENCE Region 07</b>														
2	06.50	37 73011271	06.50	CR 3 HAMMOND	2750	**	2750	10	2830	07	2620	04	0277	
2	07.37	37 75021066	00.87	CR 6 HAMMOND	2720	11	3380	08	3240	05	3040	02	0278	
2	13.56	37 75021075	06.19	CR 2 BRIER HILL	1890	**	1890	09	2110	06	2080	03	0001	
2	16.57	37 75021137	03.01	RT 12	1930	11	2240	08	2090	05	2160	04	0032	
2	16.82	37 75021167	00.25	RT 58 MORRISTOWN	3320	**	3320	09	5260	05	4380	02	0279	
2	26.32	37 75021170	09.50	RT 68 MAIN ST	4870	11	4920	10	4800	09	4850	08	0046	CC
2	27.77	37 75021264	01.45	CR 6	5150	**	5120	09	5330	06	5640	05	0465	
2	28.44	37 75021279	00.67	START RT 812 OLAP	10550	**	10480	09	11080	06	11560	03	0013	
2	28.78	37 75021286	00.34	RT 68	11270	**	11230	10	11400	07	11840	04	0002	
2	30.20	37 75021289	01.42	FORD ST (971A)	13540	11	10960	10	13620	07	10810	05	0015	
2	30.85	37 75021304	00.65	END RT 812 OLAP OGDENSBURG LN	9310	**	9280	10	9630	09	9930	06	0016	
2	31.44	37 75021310	00.59	ENTRANCE TO CORRECTIONAL FACILITY & PSVC CTR	7580	**	7550	10	6120	07	7210	04	0280	
2	32.10	37 75021316	00.66	CR 28 OGDENSBURG	5670	**	5630	09	7050	05	7530	02	0291	
2	45.85	37 75021323	13.75	CR 28 WADDINGTON	4400	**	4390	09	4390	06	3360	03	0461	
2	47.02	37 75021460	01.17	RT 345 WADDINGTON	4370	**	4360	07	4440	04	4820	99	0283	
2	56.93	37 75021472	09.91	RT 131	4160	**	4160	09	2840	05	3850	99	0284	
2	61.32	37 75021570	04.39	RT 37B	4420	11	4420	03	4890	98	4880	97	0285	
2	62.25	37 75021615	00.93	RT 56	5390	11	5300	07	6320	04	5530	01	0286	
2	63.77	37 75021624	01.52	ROUTE 420 JCT	7060	**	6960	07	5840	03	5490	97	0287	
2	65.60	37 75021639	01.83	RT 37B MASSENA	7830	**	7690	06	9070	03	9530	98	0288	
2	67.32	37 75021657	01.72	RT 131 MASSENA CENTER	8360	11	15650	08	17630	04	13630	99	0005	
2	69.34	37 75021675	02.02	RT 37C	10140	11	9440	08	10290	05	10650	04	0289	
2	73.17	37 75021695	03.83	CR 45 RD TO ROOSEVELTOWN	7860	11	8810	08	8870	05	8610	03	0290	
2	73.48	37 75021734	00.31	FRANKLIN CO LN	10570	11	10680	10	10110	09	10800	08	0018	CC
<b>Route NY37 County 033 FRANKLIN Region 07</b>														
3	03.11	37 72031002	03.11	RT 37C HOGANSBURG	11420	**	11390	07	11880	03	11420	00	0291	
3	04.32	37 72031033	01.21	RT 95	9870	**	9860	09	12150	04	10730	01	0292	
3	11.80	37 72031045	07.48	RT 970T FORT COVINGTON	4530	11	4360	08	4500	05	4860	02	0293	
3	18.18	37 72031120	06.38	RT 122 WESTVILLE	3510	**	3510	10	4030	07	3660	04	0294	
3	24.04	37 72031183	05.86	CR 51	3370	**	3370	09	3950	04	4110	01	0296	
3	26.75	37 72031242	02.71	RTS 11 30 & 11B END RT 37	5720	**	5700	10	5640	07	6410	05	0298	
<b>Route NY37B County 089 ST LAWRENCE Region 07</b>														
1	00.00		00.00	RT 37										
1	01.31	37B75011000	01.31	MASSENA VILLAGE LINE	2060	**	2050	09	2000	06	1730	03	0455	
1	02.33	37B75011014	01.02	MAIN ST RT 970B	4220	**	4180	08	5730	05	5930	04	0460	
1	04.03	37B75011024	01.70	RT 37 MASSENA END 37B	5610	**	5530	07	6750	01	6140	99	0456	



# New York State Department of Transportation

## Traffic Volume Report

County Order	End Mile Point	Count LOC Reference Marker	Section Length	Section End Description	LATEST COUNT		-----PREVIOUS COUNTS-----						Count Station Number	YR
					EST AADT	YR	EST AADT	YR	EST AADT	YR	EST AADT	YR		
<b>Route NY37C County 089 ST LAWRENCE Region 07</b>														
1	00.00		00.00	RT 37 RAQUETTE RIVER										
1	05.79	37C75011000	05.79	CR 37 HELENA	1970	**	1980	07	2150	04	2130	03	0457	
1	08.16	37C75011059	02.37	FRANKLIN CO LINE	960	**	970	07	1440	04	1670	01	0458	
<b>Route NY37C County 033 FRANKLIN Region 07</b>														
2	01.73	37C75011082	01.73	RT 37 HOGANSBURG END 37C	1110	**	1110	08	870	05	650	02	0005	
<b>Route NY38 County 107 TIOGA Region 09</b>														
1	00.00		00.00	RT 96										
1	02.47	38 65011018	02.47	CR 608 FLEMINGSVILLE	5250	**	5260	09	5800	06	6250	04	0103	
1	07.29	38 65011043	04.82	RT 38B	3690	**	3680	09	4430	06	4210	03	0230	
1	08.38	38 65011092	01.09	CR 401 ROCK ST	7000	**	7000	10	6540	07	7540	04	0104	
1	14.26	38 65011103	05.88	CR 10 BERKSHIRE RD	2900	**	2890	09	3330	06	3480	03	0203	
1	18.01	38 65011162	03.75	RT 79 RICHFORD	3180	11	2480	08	3530	05	3380	02	0106	
1	21.83	38 65011199	03.82	CORTLAND CO LINE	2550	**	2550	10	2540	06	2370	03	0108	
<b>Route NY38 County 023 CORTLAND Region 03</b>														
2	00.11	38 65011239	00.11	RT 200 HARFORD MILLS	2330	**	2340	10	2610	06	2520	03	0023	
2	01.70	38 32021002	01.59	RT 221 HARFORD	2680	**	2680	10	2720	06	2820	03	0058	
2	03.36	38 32021018	01.66	TOMPKINS CO LINE	3920	**	3950	06	3850	03	3490	00	0024	
<b>Route NY38 County 109 TOMPKINS Region 03</b>														
3	04.50	38 32021033	04.50	START RT 13 OLAP JCT RT 392	3820	**	3820	10	4050	08	4070	05	0450	
3	05.03	13 36033123	00.53	END RT 13 OLAP	13500	11	13010	08	14000	05	12540	01	0010	
3	08.10	38 36031050	03.07	RT 366 FREEVILLE	3700	**	3700	10	4520	07	3850	04	0434	
3	10.74	38 36031082	02.64	RT 34B	3190	**	3190	10	3340	07	3860	04	0043	
3	13.85	38 36031108	03.11	RT 222 GROTON	3100	11	3640	08	4370	04	3630	01	0126	
3	16.27	38 36031139	02.42	CAYUGA CO LINE	2530	**	2540	09	3230	03	3240	00	0326	
<b>Route NY38 County 011 CAYUGA Region 03</b>														
4	03.69	38 36031162	03.69	RT 90 LOCKE	1870	**	1880	10	2000	06	2000	03	0005	
4	06.56	38 31041037	02.87	MORAVIA S VILLAGE LN	3980	11	4000	08	4010	04	4270	01	0006	
4	07.45	38 31041066	00.89	RT 38A	6850	11	5860	08	6450	03	5810	02	0019	
4	08.32	38 31041075	00.87	MORAVIA NW VILLAGE LN	2570	**	2580	10	2460	06	2560	03	0024	
4	15.26	38 31041084	06.94	HICKS RD	1970	11	1870	08	2000	06	2120	04	0036	
4	22.23	38 31041154	06.97	MOBBS RD	1770	**	1770	09					0010	
4	23.10	38 31041225	00.87	RT 437	4100	**	4110	09	3580	04	4630	01	0034	
4	24.50	38 31041234	01.40	SWIFT ST	9920	11	6100	08	6470	01	5620	97	0031	
4	25.11	38 31042006	00.61	START RT 34 OLAP	2350	**	2350	10	1970	06	2530	03	0025	
4	25.93	38 31042012	00.82	GENESEE ST	11330	11	12130	08	12110	05	13210	02	0569	
4	26.03	34 31052015	00.10	JCT RTS 5 & 20 EB	8850	11	8970	08	11410	05	11370	02	0062	
4	26.07		00.04	START RTS 5 & 20 OLAPS END RT 34 OLAP	14590	11	13850	08	16650	04	15360	01	0063	
4	26.24		00.17	END RTS 5 & 20 OLAPS STATE ST	22080	**	21880	06	23980	00	20040	97	0080	

# New York State Department of Transportation

## Traffic Volume Report

County Order	End Mile Point	Count LOC Reference Marker	Section Length	Section End Description	LATEST COUNT		-----PREVIOUS COUNTS-----						Count Station Number	YR
					EST AADT	YR	EST AADT	YR	EST AADT	YR	EST AADT	YR		
<b>Route NY38 County 011 CAYUGA Region 03</b>														
4	26.46	38 31042025	00.22	VAN ANDER ST	6960	**	7030	10	7090	06	5950	03	0091	
4	27.42	38 31042027	00.96	YORK ST	4530	11	4340	08	4340	04	3640	01	0028	
4	27.70	38 31042036	00.28	AUBURN NORTH CITY LINE	4040	11	3910	08	4520	05	4660	02	0027	
4	33.81	38 31042038	06.11	START RT 31 OLAP	3300	11	3540	08	4200	05	4120	02	0090	
4	34.21	38 31043062	00.40	END RT 31 OLAP PORT BYRON	5910	**	5920	10	5450	06	6820	98	0573	
4	40.26	38 31043065	06.05	CR 22 CONQUEST	2550	11	2320	08	3140	04	2950	01	0007	
4	45.71	38 31043127	05.45	RT 370 VICTORY	900	**	910	10	940	06	1070	03	0072	
4	49.77	38 31043182	04.06	RT 104 N VICTORY	710	**	710	10	720	06	840	03	0071	
4	54.19	38 31043223	04.42	RT 104A STRLING END RT 38	490	11	560	08	650	04	650	01	0040	
<b>Route NY38A County 011 CAYUGA Region 03</b>														
1	00.00		00.00	RT 38 MORAVIA										
1	00.90	38A31011000	00.90	CR 62A MONTVILLE	3140	**	3130	10	3410	06	2780	03	0061	
1	02.40	38A31011010	01.50	CR 155 WILSON COR	2290	**	2280	10	1930	06	2040	03	0163	
1	06.25	38A31011025	03.85	CR 66A RD TO KELLOGGVILLE	1090	**	1080	08	1210	02	1170	99	0004	
1	10.99	38A31011063	04.74	ONONDAGA CO LINE	910	**	900	08	990	05	980	02	0003	
<b>Route NY38A County 067 ONONDAGA Region 03</b>														
2	00.52	38A31011110	00.52	RT 359	930	**	920	10	1140	06	980	03	0050	
2	01.97	38A33021006	01.45	CAYUGA CO LN 2ND TIME	1040	11	1610	07	1850	04	1630	01	0107	
<b>Route NY38A County 011 CAYUGA Region 03</b>														
3	02.98	38A33021019	02.98	CR 61C ROCKEFELLER RD	1800	**	1800	10	1950	06	2080	05	0002	
3	06.67	38A31031030	03.69	RT 437	4260	11	4270	08	5460	06	6140	05	0355	
3	08.22	38A31031067	01.55	AUBURN S CITY LN	5670	**	5850	08	7580	05	7840	01	0032	
3	08.95	38A31031082	00.73	RT 20 END 38A	9620	**	9660	09	12770	03	13350	00	0356	
<b>Route NY38B County 107 TIOGA Region 09</b>														
1	00.00		00.00	RT 38 NEWARK VALLEY										
1	04.66	38B65011000	04.66	BROOME CO LINE	3000	**	3010	10	2810	06	3350	03	0248	
<b>Route NY38B County 007 BROOME Region 09</b>														
2	03.03	38B65011049	03.03	RT 26 UNION CTR END 38B	4380	**	4410	09	4200	06	4560	04	0325	
<b>Route NY39 County 013 CHAUTAUQUA Region 05</b>														
1	00.00		00.00	RT 20										
1	05.08	39 52011000	05.08	CR 141 FORESTVILLE	3090	11	3060	08	3220	05	2870	02	0147	
1	11.13	39 52011052	06.05	CATTARAUGUS CO LINE	1970	**	1990	09	2020	06	2030	03	0149	
<b>Route NY39 County 009 CATTARAUGUS Region 05</b>														
2	03.01	39 52011112	03.01	CR 58 NORTH ROAD	1880	**	1900	09	1940	06	2210	03	0150	
2	06.44	39 51021031	03.43	ALDRICH ST	2390	11	2550	08	2860	05	2670	02	0151	
2	06.76	39 51021064	00.32	START RT 62 OLAP GOWANDA	4530	**	4560	10	4910	07	5120	04	0152	
2	06.78	39 51021067	00.02	ERIE CO LINE	11370	**	11450	10	11420	07	11340	04	0153	
<b>Route NY39 County 029 ERIE Region 05</b>														

# New York State Department of Transportation

## Traffic Volume Report

County Order	End Mile Point	Count LOC Reference Marker	Section Length	Section End Description	LATEST COUNT		-----PREVIOUS COUNTS-----						Count Station Number	YR
					EST AADT	YR	EST AADT	YR	EST AADT	YR	EST AADT	YR		
<b>Route NY39 County 029 ERIE Region 05</b>														
3	00.71	62 51021201	00.71	RT 438 4 MILE LEVEL RD	9810	**	9950	09	9720	07	12070	03	0154	
3	02.55	62 53031007	01.84	END RT 62 OLAP COLLINS	3240	**	3270	10	4440	07	4270	03	0155	
3	06.54	39 53031026	03.99	RT 75 COLLINS CTR	4110	**	4170	09	4010	05	4640	02	0156	
3	11.28	39 53031067	04.74	CR 422 MORTONS COR RD	3730	**	3750	10	3700	07	3430	06	0157	
3	15.26	39 53031116	03.98	START RT 219 OLAP S.B.	4730	**	4760	10	4990	07	4810	04	0158	
3	15.44		00.18	END RT 219 OLAP	14680	**	14860	09	17170	05	16540	02	0250	
3	16.55	39 53031158	01.11	CR 82 BUFFALO ST	12670	**	12750	10	14830	05	13590	02	0424	
3	17.89	39 53031170	01.34	RT 240 SPRINGVILLE	7960	**	8060	09	7560	05	7970	02	0159	
3	27.15	39 53031183	09.26	START RT 16 OLAP	4070	11	4890	08	4480	05	4220	02	0161	
3	27.70	16 53021004	00.55	CATTARAUGUS CO LN 2ND TM	13020	**	13100	10	14060	07	14030	04	0042	
<b>Route NY39 County 009 CATTARAUGUS Region 05</b>														
4	00.25	16 51013336	00.25	END RT 16 OLAP YORKSHIRE	14000	**	14180	09	13240	06	17940	03	0005	
4	01.03	39 51041003	00.78	WYOMING CO LINE	12640	11	13430	08	15640	05	15380	02	0162	
<b>Route NY39 County 121 WYOMING Region 04</b>														
5	02.09	39 46051001	02.09	START RT 98 OLAP ARCADE	14090	**	14130	10	13690	07	16260	04	0293	
5	02.22	39 46051022	00.13	END RT 98 OLAP ARCADE	7750	**	7840	07	8840	03	9230	00	0200	
5	11.78	39 46051023	09.56	RT 362 BLISS	2260	**	2290	07	2120	02	2440	99	0198	
5	18.00	39 46051120	06.22	START RT 19 OLAP PIKE	1460	**	1470	09	1800	06	1120	03	0437	
5	18.61	39 46051181	00.61	END RT 19 OLAP	2420	**	2440	09	2720	06	3750	05	0057	
5	20.73	39 46051187	02.12	RT 436 LAMONT	1670	**	1680	09	1460	06	1640	02	0303	
5	23.46	39 46051209	02.73	START RT 19A OLAP	1450	**	1460	09	1510	06	1870	03	0438	
5	23.66	19A46021083	00.20	END RT 19A OLAP	4000	**	4020	09	5620	06	5070	05	0439	
5	28.88	39 46051239	05.22	CR 2 EAST LAKE ROAD	3760	**	3800	07	3400	04	3340	01	0553	
5	30.85	39 46051291	01.97	RT 246 PERRY	4920	**	4950	09	5780	05	6310	02	0440	
5	31.95	39 46051311	01.10	CR 25	4860	**	4940	06	6370	03	5340	98	0441	
5	34.06	39 46051322	02.11	LIVINGSTON CO LINE	4050	**	4070	09	4000	06	4720	03	0007	
<b>Route NY39 County 051 LIVINGSTON Region 04</b>														
6	01.76	39 46051342	01.76	START RT 20A OLAP	4510	**	4520	10	3890	07	4980	04	0442	
6	04.05	39 42061017	02.29	START RT 36 OLAP	5300	**	5330	09	6020	06	5400	05	0443	
6	04.19	20A42031037	00.14	END RT 36 OLAP LEICESTER	9970	**	10120	06	9610	03	11390	00	0444	
6	05.43	20A42031038	01.24	CR 37	6920	**	7030	06	5730	05	5200	02	0034	
6	07.93	20A42031051	02.50	START RT 63 OLAP	6080	**	6110	09	7570	06	7040	05	0445	
6	08.24	20A42031077	00.31	END RT 63 OLAP GENESEO	12310	**	12260	09	18290	06	14710	05	0125	
6	08.84	20A42031079	00.60	SOUTH ST CONNECTION	9420	**	9440	09	11990	05	13190	02	0007	
6	08.94	20A42031085	00.10	END RT 20A OLAP GENESEO	9880	**	9900	07	10930	04	12150	00	0019	
6	09.39	39 42061089	00.45	NORTH ST GENESEO	6220	**	6230	09	6340	06	6740	05	0036	
6	13.92	39 42061094	04.53	CR 52 TRIPHAMMER RD	3200	**	3220	09	4270	06	4460	03	0446	
6	17.05	39 42061140	03.13	LAKE RD AVON	2760	**	2770	09	3020	06	3320	05	0059	
6	18.19	39 42061172	01.14	RTS 5 & 20 AVON END RT 39	3950	**	3960	10	3580	06	3510	03	0447	

# New York State Department of Transportation

## Traffic Volume Report

County Order	End Mile Point	Count LOC Reference Marker	Section Length	Section End Description	LATEST COUNT		-----PREVIOUS COUNTS-----						Count Station Number	YR
					EST AADT	YR	EST AADT	YR	EST AADT	YR	EST AADT	YR		
<b>Route NY40 County 083 RENSSELAER Region 01</b>														
1	00.00		00.00	RT 7 CITY OF TROY										
1	00.62	40 14012003	00.62	FREAR AVE	14520	11	13780	08	13160	02			0070	
1	03.45	40 14012010	02.83	START RT 142 OLAP	13360	11	13020	08	17100	05	13400	02	0040	
1	03.53	40 14014004	00.08	END RT 142 OLAP	14570	**	13870	00	14220	97			0164	
1	05.24	40 14014005	01.71	CR 126 SPIEGLETOWN	10170	**	10120	10	10670	07	12390	04	0028	
1	07.96	40 14015016	02.72	CHURCH ST MELROSE	9530	**	9550	10	9470	07	7280	05	0417	
1	11.53	40 14015043	03.57	START RT 67 OLAP	6790	11	7910	08	6380	05	7450	03	0011	
1	13.08	40 14015077	01.55	END RT 67 OLAP-VILL OF SCHAGTICOKE	7980	**	8010	09	9490	03	9070	00	0311	
1	15.58	40 14015093	02.50	WASHINGTON CO LN	2520	**	2510	10	2680	06	2770	04	0312	
<b>Route NY40 County 115 WASHINGTON Region 01</b>														
2	11.06	40 14015117	11.06	START RT 29 OLAP	2540	11	2890	08	2650	04	2540	01	0327	
2	12.07	40 18021110	01.01	END RT 29 OLAP	9880	**	9930	08	8610	07	9320	04	0001	
2	17.94	29 18041034	05.87	CR 49 JCT S ARGYLE	3570	**	3550	08	3800	05	3750	02	0377	
2	21.69	40 18021180	03.75	RT 197 JCT ARGYLE	5820	**	5780	08	4360	05	4390	02	0376	
2	24.26	40 18021217	02.57	CR 44 N ARGYLE	1830	**	1820	09	2420	04	2090	00	0428	
2	30.64	40 18021243	06.38	RT 196 JCT S HARTFORD	2320	**	2310	10	990	03	1400	00	0380	
2	31.91	40 18021307	01.27	START RT 149 OLAP	4430	**	4400	08	4770	06	3700	05	0381	
2	32.26	40 18021320	00.35	END RT 149 OLAP	4870	**	4830	08	5370	06	4290	05	0006	
2	39.09	40 18021324	06.83	RT 22 JCT END RT 40	1680	**	1680	10	620	06	680	04	0010	
<b>Route NY41 County 007 BROOME Region 09</b>														
1	00.00		00.00	RT 17 MC CLURE										
1	03.75	41 91011000	03.75	CR 241 N SANFORD RD	680	**	680	09	610	06	900	02	0087	
1	11.88	41 91011038	08.13	CHENANGO CO LINE	540	**	550	09	580	05	680	02	0237	
<b>Route NY41 County 017 CHENANGO Region 09</b>														
2	00.50	41 91011118	00.50	CR 26	960	**	990	07	1050	04	1030	01	0029	
2	02.63	41 92021006	02.13	ACC 88I	1350	**	1380	08	1650	05	1800	99	0003	
2	03.05	41 92021027	00.42	RT 7 AFTON	3730	**	3740	10	3870	06	3850	03	0237	
2	05.94	41 92021031	02.89	CR 17 N AFTON	1350	**	1360	09	1430	06	1170	03	0238	
2	10.82	41 92021060	04.88	START RT 206 OLAP	680	**	680	08	800	07	710	03	0146	
2	12.93	41 92021109	02.11	RT 235 COVENTRY	2240	**	2230	08	2710	05	2400	02	0239	
2	20.20	41 92021129	07.27	OLD RT 12 GREENE	2670	**	2670	09	2740	03	2550	00	0144	
2	20.42	41 92021204	00.22	START RT 12 OLAP END RT 206 OLAP	5220	**	5210	10	5530	06	6190	05	0020	
2	20.88	41 92021206	00.46	END RT 12 OLAP	6220	**	6080	09	6000	06	6330	05	0019	
2	26.34	41 92021210	05.46	RT 220 SMITHVILLE FLAT	960	**	960	10	1080	07	1170	04	0240	
2	30.28	41 92021264	03.94	CORTLAND CO LINE	360	**	360	10	390	07	350	04	0153	
<b>Route NY41 County 023 CORTLAND Region 03</b>														
3	03.43	41 92021304	03.43	CR 168	550	**	550	09	520	06	490	03	0039	
3	04.44	41 32031034	01.01	START RT 26 OLAP WILLET	780	**	790	09	830	03	510	02	0025	

# New York State Department of Transportation

## Traffic Volume Report

County Order	End Mile Point	Count LOC Reference Marker	Section Length	Section End Description	LATEST COUNT		-----PREVIOUS COUNTS-----						Count Station Number	YR
					EST AADT	YR	EST AADT	YR	EST AADT	YR	EST AADT	YR		
<b>Route NY41 County 023 CORTLAND</b>					<b>Region 03</b>									
3	05.02	41 32031043	00.58	RT 221	1110	**	1110	10	1250	07	1410	04	0069	
3	08.27	26 32021053	03.25	END RT 26 OLAP	1040	**	1040	10	1020	06	1080	02	0067	
3	12.64	41 32031085	04.37	CR 161 E FREETOWN	1030	**	1030	10	900	06	1120	03	0002	
3	16.10	41 32031130	03.46	CR 159 SOLON	1280	**	1280	10	1300	07	1520	03	0321	
3	20.12	41 32031164	04.02	CR 116 MC GRAW	3470	**	3490	08	3780	05	3460	02	0003	
3	21.97	41 32031205	01.85	ACC RT 81I POLKVILLE	6550	**	6590	08	7210	05	7400	99	0004	
3	22.22	41 32031224	00.25	START RT 11 OLAP POLKVILLE	9080	**	9030	08	9830	05	7880	99	0026	
3	23.59	41 32031226	01.37	CORTLAND E CITY LINE	9540	11	10840	07	11120	04	10280	01	0319	
3	24.02	11 32021157	00.43	POMEROY ST	10750	11	11370	07	10700	04	9790	98	0006	
3	24.55	11 32022005	00.53	START RT 13 OLAP	10740	11	13590	06	11620	04	11280	01	0084	
3	24.86	11 32022010	00.31	RT 222 JCT END RT 13 OLAP	9390	11	9390	07	9850	04	9010	01	0007	
3	25.09	11 32022013	00.23	N MAIN ST	2130	**	2140	09	2630	04	2720	01	0018	
3	25.59	11 32022015	00.50	HOMER AVE	7040	11	6740	08	7870	05	8080	02	0050	
3	25.92	11 32022020	00.33	CORTLAND NORTH CITY LINE	10340	**	10440	06	9280	97			0093	
3	26.11	11 32022023	00.19	CR 115 FISHER AVE	8360	**	8380	10	9390	06	9940	97	0081	
3	26.88	11 32023002	00.77	JCT RT 930Q	7540	**	7550	10	8240	06	7890	02	0014	
3	27.49	11 32023010	00.61	RT 90 HOMER	6430	**	6440	10	6870	06	6660	98	0080	
3	27.78	11 32023016	00.29	END RT 11 OLAP HOMER	5400	11	6540	08	6390	05	5880	02	0077	
3	28.43	41 32033019	00.65	RT 281 HOMER	2210	11	2140	08	2280	06	2610	05	0010	
3	30.88	41 32033026	02.45	RT 41A	4000	**	4020	10	4820	02	4450	98	0073	
3	35.13	41 32033051	04.25	CR 101 SCOTT	2180	11	2190	08	2520	05	2550	99	0072	
3	38.22	41 32033094	03.09	ONONDAGA CO LINE	1100	**	1110	09	1910	03	1750	00	0071	
<b>Route NY41 County 067 ONONDAGA</b>					<b>Region 03</b>									
4	02.25	41 32033124	02.25	COLDBROOK RD SPAFFORD	1150	11	1200	97					0051	
4	07.80	41 33041023	05.55	RT 174 BORODINO	1260	11	1400	06	1140	03	1530	00	0004	
4	15.25	41 33041079	07.45	RT 20 SKANEATELES END RT 41	2040	11	1990	10	1980	09	1930	08	0378	CC
<b>Route NY41A County 023 CORTLAND</b>					<b>Region 03</b>									
1	00.00		00.00	RT 41 N OF HOMER										
1	02.85	41A32011000	02.85	CAYUGA CO LINE	1030	**	1030	10	1040	07	1070	06	0502	
<b>Route NY41A County 011 CAYUGA</b>					<b>Region 03</b>									
2	05.20	41A32011028	05.20	CR 69A SEMPRONIUS	1050	**	1070	08	790	05	1100	02	0109	
2	15.47	41A31021052	10.27	ONONDAGA CO LINE	990	**	1000	10	900	06	1090	03	0362	
<b>Route NY41A County 067 ONONDAGA</b>					<b>Region 03</b>									
3	01.34	41A31021154	01.34	RT 359 MANDANA	1130	11	1790	07	1690	04	1440	01	0563	
3	07.17	41A33031014	05.83	RT 20 SKANEATELES END RT 41A	3380	**	3420	09	3260	06	3520	03	0564	
<b>Route NY42 County 071 ORANGE</b>					<b>Region 08</b>									
1	00.00		00.00	RTS 6 & 209 START RT 97 OLAP										
1	00.76	42 83011000	00.76	PORT JERVIS WEST CITY LINE	8810	11	11600	08	9220	05	7810	02	0312	

# New York State Department of Transportation

## Traffic Volume Report

County Order	End Mile Point	Count LOC Reference Marker	Section Length	Section End Description	LATEST COUNT		-----PREVIOUS COUNTS-----						Count Station Number	YR
					EST AADT	YR	EST AADT	YR	EST AADT	YR	EST AADT	YR		
<b>Route NY42 County 071 ORANGE Region 08</b>														
1	02.95	42 83011007	02.19	END RT 97 OLAP SPAROBUSH	8100	11	8760	07	9140	04	8380	01	0073	
1	09.92	42 83012022	06.97	SULLIVAN CO LN	2880	**	2860	07	2810	04	2130	01	0270	
<b>Route NY42 County 105 SULLIVAN Region 09</b>														
2	03.95	42 83012092	03.95	CR 48 FORESTBURGH	1440	**	1440	09	1300	06	1390	03	0131	
2	06.85	42 96021040	02.90	CR 108 TO ST JOSEPHS	2120	**	2120	10	2350	07	2260	03	0241	
2	10.55	42 96021069	03.70	CR 45	2760	11	3160	08	3000	05	2790	02	0011	
2	12.46	42 96021106	01.91	JEFFERSON ST MONTICELLO	8560	**	8570	10	8880	07	9050	04	0242	
2	13.07	42 96021125	00.61	E BROADWAY MONTICELLO	10990	11	14110	07	14330	03	12150	00	0012	
2	13.75	42 96021131	00.68	ACC RT 17 MONTICELLO	12910	**	12920	10	14550	03	12280	00	0140	
2	14.00	42 96021138	00.25	SHOPPING MALL ENTRANCE	27810	**	27830	10	23130	04	17200	02	0054	
2	14.36	42 96021141	00.36	CR 182	8840	11	9280	08	9680	05			0025	
2	16.95	42 96021144	02.59	CR 161 TO THOMPSONVILLE	6240	**	6240	10	5890	07	5780	04	0244	
2	20.18	42 96021170	03.23	CR 52 FALLSBURG	5210	**	5220	09	7620	05	6440	03	0243	
2	22.25	42 96021203	02.07	START RT 52 OLAP	4680	**	4690	08	5310	05	6370	99	0245	
2	22.52	42 96021223	00.27	END RT 52 OLAP WOODBOURNE	8500	**	8450	10	8210	07	8420	04	0014	
2	30.74	42 96021226	08.22	RT 55 JCT	1510	**	1520	09	1710	05	1300	01	0138	
<b>Route NY42 County 111 ULSTER Region 08</b>														
3	02.93	42 86031000	02.93	GREENE CO LINE	920	**	920	10	1050	03	870	00	0234	
<b>Route NY42 County 039 GREENE Region 01</b>														
4	04.40	42 86031029	04.40	CR 6 WESTKILL	720	**	710	08	830	02	760	99	0001	
4	08.49	42 13041045	04.09	RT 23A JCT LEXINGTON END RT 42	850	**	850	10	860	07	740	04	0470	
<b>Route NY43 County 083 RENSSELAER Region 01</b>														
1	00.00		00.00	RT 90I										
1	01.53		01.53	WASHINGTON AVE	29670	**	29540	10	26060	06	17540	98	0089	
1	01.85		00.32	RT 4 JCT	25810	**	25690	10	24270	06	18070	97	0183	
1	02.03		00.18	CR 55 BEST RD	15760	**	15690	10	15360	06	12890	97	0184	
1	03.26	43 14032032	01.23	CR 66 LAPE RD	11400	**	11350	10	11570	07	13140	04	0130	
1	06.59	43 14032042	03.33	RT 150 W SAND LAKE	9700	**	9650	10	11050	07	10860	02	0119	
1	07.25	43 14032075	00.66	RT 351 JCT	11980	**	11870	09	13920	04	13360	01	0029	
1	09.74	43 14032082	02.49	CR 49	7870	**	7850	10	7200	06	7730	05	0485	
1	10.44	43 14032106	00.70	START RT 66 OLAP	4200	**	4190	10	4670	06	4560	04	0118	
1	13.40	43 14032114	02.96	END RT 66 OLAP	2560	**	2550	10	4530	06	2900	03	0117	
1	15.43	43 14032143	02.03	CR 21 DUNHAM HOLLOW	2730	**	2730	10	2780	07	2770	03	0116	
1	22.45	43 14032163	07.02	RT 22 STEPHENTOWN	2030	11	1720	08	2070	04	1570	01	0112	
1	24.00	43 14032234	01.55	MASS STATE LINE	2410	**	2400	09	2390	03	2660	00	0003	
<b>Route US44 County 111 ULSTER Region 08</b>														
1	00.00		00.00	RT209 START RT55 OLAP										
1	10.42	44 86011000	10.42	RT 299	2390	11	2460	08	3180	05	2750	02	0112	

# New York State Department of Transportation

## Traffic Volume Report

County Order	End Mile Point	Count LOC Reference Marker	Section Length	Section End Description	LATEST COUNT		-----PREVIOUS COUNTS-----						Count Station Number	YR
					EST AADT	YR	EST AADT	YR	EST AADT	YR	EST AADT	YR		
<b>Route US44 County 111 ULSTER Region 08</b>														
1	13.73		03.31	CR9 ALBANY POST RD	1460	11	1670	08	1760	05	1960	02	0271	
1	16.30		02.57	RT208 IRELAND CORNERS	4740	**	4770	09	5000	06	5130	03	0272	
1	17.76		01.46	RT32 MODENA	6730	**	6770	09	5880	02	5060	97	0273	
1	19.58		01.82	CR10 MILTON TRNPK	6380	**	6380	09	5360	06	5620	03	0274	
1	21.68		02.10	CR22 MAPLE AVE	4640	**	4640	10	4120	06	4500	03	0278	
1	25.44		03.76	CR108 CHAPAL HILL RD	5510	**	5510	09	4750	06	5220	03	0028	
1	27.68		02.24	START RT9W OLAP HIGHLAND	3270	**	3270	10	3440	07	3590	03	0275	
1	28.24		00.56	END RT9W OLAP HIGHLAND	28050	**	27970	10	26960	07	32110	04	0276	
1	29.92	44 86011298	01.68	DUTCHESS CO LINE	37650	11	39720	09	38480	06	38400	05	0291	
<b>Route US44 County 027 DUTCHESS Region 08</b>														
2	00.57	44 82021000	00.57	RT9 POUGHKEEPSIE	37650	11	43370	09	38480	06	38400	05	0008	
2	00.83		00.26	MARKET ST	26190	11	26340	08	18670	99			0062	
2	02.13		01.30	RT 115	36280	11	33770	08	44500	05	40100	01	0278	
2	02.54	44 82021022	00.41	RT 376	42300	11	37090	08	41010	05	34880	02	0024	
2	02.80		00.26	END RT55 OLAP ARLINGTON	34180	**	33890	08	42210	05	34220	02	0279	
2	04.14		01.34	CR 43 DEGARMO RD	18370	11	17120	08	17710	02	18410	99	0006	
2	07.94		03.80	CR 71 WEST RD	14700	**	14620	09	14690	06	16010	05	0009	
2	08.81		00.87	TRAVER RD	14600	**	14550	10	17750	07	17620	06	0010	
2	09.96		01.15	ROSSWAY RD	12920	**	12810	08	12790	06	14390	05	0100	
2	11.94		01.98	ACC TSP RT 987G	9850	**	9710	08	10250	05	10200	02	0081	
2	12.75		00.81	START RT 82 OLAP	11750	11	11680	08	12580	05	11560	02	0281	
2	13.79	44 82022114	01.04	NY 82 OLD RT 44A	10360	**	10260	09	10220	06	10760	03	0282	
2	15.84	44A82011000	02.05	STANFORD RD	3520	**	3490	09	3630	06	3180	00	0051	
2	16.90		01.06	984P FRANKLIN AVE	2970	11	3630	07	3080	00	3400	97	0052	
2	26.47	44A82011031	09.57	RT343 START RT22 OLAP	3620	11	4300	07	4640	04	3900	01	0286	
2	33.47		07.00	RT 199	5310	**	5250	09	5340	06	5810	05	0205	
2	35.06		01.59	END RT22 OLAP MILLERTON	4920	11	5740	08	5930	05	6120	02	0206	
2	35.59		00.53	CR 62	5860	11	6310	08	6520	05	6670	02	0287	
2	36.06		00.47	CONN STATE LN END 44	4810	**	4720	07	5360	06	5280	03	0288	
<b>Route NY45 County 087 ROCKLAND Region 08</b>														
1	00.00		00.00	NEW JERSEY STATE LINE										
1	02.48	45 85011000	02.48	CR 62 OLD NYACK TPKE	11080	**	11080	10	11040	07	9510	06	0012	
1	03.02	45 85011025	00.54	RT 59 SPRING VALLEY	8530	11	8220	08	8420	03	7520	00	0289	
1	04.35	45 85011031	01.33	ECKERSON RD CR 74	18780	**	18680	09	20280	06	19250	03	0013	
1	05.94	45 85011044	01.59	CR 80 NEW HEMPSTEAD RD	15080	**	15000	09	16720	06	15830	03	0014	
1	07.51	45 85011060	01.57	ACC PIP POMONA	12420	**	12350	09	13480	06	14470	03	0290	
1	08.60	45 85011076	01.09	RT 202 MT IVY END RT 45	13880	**	13880	10	14430	06	15510	03	0291	
<b>Route NY46 County 053 MADISON Region 02</b>														
1	00.00		00.00	RT 12B										



# New York State Department of Transportation

## Traffic Volume Report

County Order	End Mile Point	Count LOC Reference Marker	Section Length	Section End Description	LATEST COUNT		-----PREVIOUS COUNTS-----						Count Station Number	YR
					EST AADT	YR	EST AADT	YR	EST AADT	YR	EST AADT	YR		
<b>Route NY46 County 053 MADISON</b>					<b>Region 02</b>									
1	00.92	46 24011000	00.92	RT 26	4150	**	4160	09	5030	06	5030	03	0206	
1	01.40	46 24011010	00.48	START 20 OLAP	4190	**	4200	09	4390	06	4810	03	0224	
1	01.61	46 24011014	00.21	END 20 OLAP	8700	**	8710	09	7450	06	8260	03	0226	
1	03.90	46 24011017	02.29	CR 42 LYNCH RD	2460	11	2490	08	2950	05	2970	02	0219	
1	07.23	46 24011040	03.33	CR 49 PRATT RD N	2830	**	2840	09	3130	06	3550	03	0170	
1	07.90	46 24011073	00.67	CR 30 WILLIAMS RD	4240	**	4240	10	5770	07	5980	03	0020	
1	12.28	46 24011080	04.38	ONEIDA S CITY LINE	3940	**	3950	10	4170	07	4520	04	0133	
1	13.80	46 24011125	01.52	CR 44 UNION ST	5260	11	5300	08	6010	04	5050	01	0131	
1	15.59	46 24011140	01.79	RT 5	6750	**	6780	09	6790	06	8000	03	0135	
1	16.71	46 24012002	01.12	RT 365A	11160	**	11200	09	9480	04	7990	01	0137	
1	18.39	46 24012012	01.68	RT 316	7120	**	7150	09	7310	06	8770	05	0014	
1	18.42		00.03	ONEIDA CO LN (MIDDLE OF BRIDGE)	4870	**	4890	09	5630	05	5520	02	0015	
<b>Route NY46 County 065 ONEIDA</b>					<b>Region 02</b>									
2	02.44	46 24013003	02.44	RT 31 STATE BRIDGE	2750	11	2580	08	3540	05	3840	02	0180	
2	08.83	46 26021025	06.39	START 49 OLAP	3080	**	3090	09	3020	06	3140	05	0409	
2	11.44	46 26021089	02.61	ROME W CITY LN	4580	**	4580	10	4830	08	5190	04	0080	
2	14.04	46 26021216	02.60	START 69 OLAP	5600	11	6090	08	6010	05	5580	01	0377	
2	14.62	46 26021142	00.58	JCT W DOMINICK ST	21830	**	21910	08	21820	06	23660	00	0082	
2	15.89	46 26021148	01.27	JCT S MADISON ST	21730	**	21810	08	21850	03	21430	00	0083	
2	16.37	46 26022020	00.48	START RT 26 OLAP	27770	11	21980	06	23910	03	21250	00	0111	
2	16.45	46 26022024	00.08	E DOMINICK ST	21330	**	21360	10	22210	04	19260	00	0033	
2	16.74	26 26052011	00.29	FLOYD AVE	19530	**	19550	10	18800	06	22390	03	0107	
2	16.96	26 26052014	00.22	END 26 OLAP BLOOMFIELD ST	15760	**	15820	08	22560	06	15300	00	0018	
2	17.24	46 26022030	00.28	GARDEN ST	15050	11	15610	08	16640	05	15260	02	0108	
2	17.43	46 26022033	00.19	LINDEN AVE	14620	11	16400	04	17150	00			0109	
2	18.05	46 26022035	00.62	CHESTNUT ST	17810	**	17860	09	20600	04	17770	01	0099	
2	18.30	46 26023001	00.25	2ND DR FROM MOHAWK ACRES	20470	11	17970	06	18300	05	17940	02	0126	
2	18.84	46 26023003	00.54	N MADISON ST	14940	**	14960	10	14790	05	13120	02	0081	
2	21.89	46 26023009	03.05	ROME N CITY LN	12480	**	12510	09	14800	06	13710	03	0404	
2	24.95	46 26023040	03.06	CR 53 GIFFORD HILL RD	3590	11	3500	08	3550	05	3920	02	0405	
2	26.71	46 26023070	01.76	RT 274	2660	11	2570	08	2510	05	2640	02	0406	
2	28.78	46 26023088	02.07	CR 76 HILLSIDE RD	1760	**	1760	10	1970	07	2000	04	0408	
2	40.80	46 26023109	12.02	RT 294 BOONVILLE	1170	**	1170	09	1390	05	1370	02	0369	
2	40.91	46 26023229	00.11	RT 12D END 46	5570	**	5580	09	7010	04	6730	01	0016	
<b>Route NY48 County 067 ONONDAGA</b>					<b>Region 03</b>									
1	00.00		00.00	END RT 690										
1	00.93	48 33011011	00.93	CR 28A JONES RD	6090	**	6100	10	6810	06	7190	03	0077	
1	03.41	48 33011019	02.48	CR 159 VAN BUREN RD	6620	**	6650	09	8580	05	7820	99	0078	
1	04.14	48 33011045	00.73	CR 92 OLD RT 31	9080	**	9110	09	11460	05	9990	01	0079	



# New York State Department of Transportation

## Traffic Volume Report

County Order	End Mile Point	Count LOC Reference Marker	Section Length	Section End Description	LATEST COUNT		-----PREVIOUS COUNTS-----						Count Station Number	YR
					EST AADT	YR	EST AADT	YR	EST AADT	YR	EST AADT	YR		
<b>Route NY48 County 067 ONONDAGA Region 03</b>														
1	04.50	48 33011052	00.36	RTS 31 370	11880	11	14890	07	16430	04	13380	01	0080	
1	06.92	48 33011056	02.42	JCT RT 690	4360	**	4370	09	6980	00	6750	97	0081	
1	09.14	48 33011080	02.22	LAMSON RD	8570	**	8580	10	8400	07	8460	04	0201	
1	10.19	48 33011102	01.05	OSWEGO CO LN	7020	**	7030	10	6680	07	7130	04	0052	
<b>Route NY48 County 075 OSWEGO Region 03</b>														
2	01.07	48 33011112	01.07	CR 46	6390	**	6400	10	6560	06			0392	
2	05.43	48 34021011	04.36	FULTON S CITY LN	6360	11	5830	08	6450	05	6290	01	0313	
2	06.04	48 34021054	00.61	RT 176	7840	**	7850	10	9040	07	9670	04	0028	
2	06.75	48 34022006	00.71	RT 3	11390	**	11410	10	11390	07	13140	04	0310	
2	07.38	48 34022013	00.63	ONEIDA ST	9020	**	9040	10	8550	07	9870	04	0011	
2	07.81	48 34022019	00.43	FULTON N CITY LN	6270	**	6280	10	6030	07	7010	04	0015	
2	10.46	48 34022023	02.65	CR 85	4780	**	4790	10	4500	06	5090	03	0305	
2	13.26	48 34023027	02.80	CR 25 MINETTO	3690	**	3700	10	3440	07	3480	04	0301	
2	15.52	48 34023055	02.26	OSWEGO S CITY LN	4170	**	4180	10	4630	06	4850	03	0300	
2	17.06	48 34023077	01.54	MURRAY ST	4230	11	4890	04	4410	01	4010	98	0030	
2	17.51	48 34024014	00.45	UTICA ST	9940	**	10040	06	10180	03	10800	00	0031	
2	17.74	48 34024019	00.23	W FIFTH ST	12490	**	12540	09	16670	04	14850	01	0032	
2	18.01	48 34024021	00.27	RT 104 END 48	3630	**	3680	05	3260	02	3080	99	0016	
<b>Route NY49 County 075 OSWEGO Region 03</b>														
1	00.00		00.00	RT 3 JCT										
1	02.28	49 34012039	02.28	RT 264 SUTTONS COR	1320	**	1330	10	1520	06	1670	03	0005	
1	06.70	49 34012063	04.42	CR 33	2570	11	1790	08	2110	05	1800	02	0279	
1	10.14	49 34012107	03.44	RT 11 CENTRAL SQUARE	3690	**	3690	10	4540	06	3600	03	0576	
1	11.27	49 34012141	01.13	ACC RT 81I	12280	**	12310	10	14350	07	11150	04	0575	
1	14.35	49 34012152	03.08	CR 11 WEST MONROE	11010	11	15280	06	13760	03			0574	
1	18.75	49 34012183	04.40	CR 23 CONSTANTIA	6210	**	6220	10	6750	07	6040	04	0241	
1	22.68	49 34012227	03.93	CR 17 BERNHARD BAY	3830	11	3850	05	4010	00	3940	97	0242	
1	25.41	49 34012266	02.73	ONEIDA CO LINE	3250	**	3260	09	3370	04	3610	02	0243	
<b>Route NY49 County 065 ONEIDA Region 02</b>														
2	06.48	49 34012294	06.48	CR 68A N BAY	1690	11	1790	08	1640	05	2340	02	0473	
2	07.54	49 26021065	01.06	START 13 OLAP	3460	11	3650	08	3740	05	4150	02	0416	
2	08.99	49 26021075	01.45	END 13 OLAP VIENNA	4380	11	4680	08	4620	04	4720	03	0463	
2	12.73	49 26021091	03.74	ROME W CITY LN BIN 1026210	2940	11	2260	08	1930	05	2550	02	0419	
2	15.16	49 26021129	02.43	ROME CITY LN	3020	**	3020	10	2360	08	2680	07	0027	
2	15.99	49 26021152	00.83	START 46 OLAP	3610	11	3290	08	2550	05	3510	02	0420	
2	18.60	49 26021159	02.61	ROME W CITY LN	4580	**	4580	10	4830	08	5190	04	0080	
2	21.20	46 26021216	02.60	START 69 OLAP	5600	11	6090	08	6010	05	5580	01	0377	
2	21.78	46 26021142	00.58	JCT W DOMINICK ST	21830	**	21910	08	21820	06	23660	00	0082	
2	23.05	46 26021148	01.27	JCT S MADISON ST	21730	**	21810	08	21850	03	21430	00	0083	

# New York State Department of Transportation

## Traffic Volume Report

County Order	End Mile Point	Count LOC Reference Marker	Section Length	Section End Description	LATEST COUNT		-----PREVIOUS COUNTS-----						Count Station Number	YR
					EST AADT	YR	EST AADT	YR	EST AADT	YR	EST AADT	YR		
<b>Route NY49 County 065 ONEIDA Region 02</b>														
2	23.50	46 26022020	00.45	START NY26 OLAP	27770	11	21980	06	23910	03	21250	00	0111	
2	24.51	46 26022024	01.01	END 26 OLAP	16160	**	16200	09	17570	04	17010	02	0032	
2	25.03	26 26052002	00.52	START 365 OLAP	11200	**	11210	10	11180	07	11030	06	0060	
2	25.35	49 26025010	00.32	END 69 OLAP	18680	11	20050	06	20170	03	18630	00	0017	
2	25.58	49 26025011	00.23	RT 233 IS UNDER	12760	**	12480	08	14870	07	15280	06	0133	
2	26.47	49 26025013	00.89	END 365 OLAP	16180	**	15940	09	16240	06	14870	00	0127	
2	28.73	49 26026001	02.26	ROME E CITY LINE	12350	11	13840	10	13570	09	13610	08	0078	CC
2	32.65	49 26023025	03.92	RT 922E ACC RIVER ST	18580	11	19310	08	17810	05	17230	00	0482	
2	34.77	49 26023064	02.12	ACC RT 291	20900	**	20450	08	19750	05	19880	04	0022	
2	36.00	49 26023085	01.23	RT 922A MOHAWK ST	19420	**	19560	07	18370	05	18300	04	0021	
2	37.72	49 26023097	01.72	EDIC RD JCT LEFT CR 34	18630	**	18670	10	16340	07	15690	04	0149	
2	38.52	790I26011014	00.80	UTICA W CITY LN	18230	11	20640	08	19450	07	12340	02	0142	
2	38.72	790I26011016	00.20	RTS 8 12 790I ARE OV	10270	**	10300	09	8830	05	5140	02	0362	
<b>Route NY50 County 093 SCHENECTADY Region 01</b>														
1	00.00		00.00	RT 5 AT SCOTIA										
1	00.34	50 16011000	00.34	CR 12 SUNNYSIDE RD	16360	**	16340	10	15180	06	16730	04	0274	
1	01.35	50 16011004	01.01	CR 43	16790	**	16720	08	20130	02	13340	99	0276	
1	01.98	50 16011014	00.63	RT 911F FREEMANS BRIDGE RD	11550	11							0286	
1	03.49	50 16011020	01.51	RT 914V GLENRIDGE RD	20810	11	19360	08	20850	02	20460	99	0284	
1	06.49	50 16011036	03.00	SARATOGA CO LINE	18520	**	18490	10	14760	06	13530	02	0285	
<b>Route NY50 County 091 SARATOGA Region 01</b>														
2	00.48	50 16011065	00.48	CR 339 LAKE HILL RD	13850	**	13790	08	16720	05	14490	99	0033	
2	01.87	50 15021005	01.39	RT 146A	12720	11	12000	06	10770	05	12340	00	0287	
2	02.82	50 15021020	00.95	CR 59	13350	11	13490	06	11440	01	11070	97	0421	
2	06.53	50 15021029	03.71	START RT 67 OLAP	9820	11	9330	10	10020	06	9110	03	0333	
2	07.42	50 15021066	00.89	END RT 67 OLAP	15610	11	14750	06	15090	03	13630	00	0335	
2	09.17	50 15021075	01.75	SARATOGA S CITY LN	10790	**	10760	09	11440	05	10720	02	0044	
2	11.77	50 15021093	02.60	SARATOGA PERFORMING ART ACC	11490	**	11440	08	11790	06	11060	05	0424	
2	12.04	50 15021119	00.27	GEYSER RD AND AVE OF PINES	10810	**	10750	07	10220	00			0045	
2	13.70	50 15021122	01.66	START RT 9 OLAP	12470	**	12420	08	14700	02	13360	99	0340	
2	14.00	50 15022010	00.30	RT 9P JCT	11850	**	11830	10	16290	09	16260	05	0348	
2	14.03		00.03	START RT 29 OLAP	8570	**	8550	10	12430	02	13900	99	0017	
2	14.25	9 15092012	00.22	RT 9N JCT END RT 29 OLAP	12830	**	12760	07	14710	05	15250	00	0346	
2	15.23	9 15092015	00.98	END RT 9 OLAP	18800	11	18370	07	19790	04	17810	01	0344	
2	16.25	50 15022027	01.02	ACC RT 87I EXIT 15	29730	**	29080	09	30320	05	30600	04	0011	
2	16.87	50 15023009	00.62	PYRAMID MALL E ENTRANCE	27320	**	26950	08	31500	05	21210	99	0046	
2	20.44	50 15023015	03.57	CR 39	13150	**	12850	06	6370	98			0051	
2	21.62	50 15023051	01.18	CR 33	5530	**	5520	10	5810	07	5050	03	0028	
2	25.18	50 15023063	03.56	RT 32 END RT 50	3210	**	3200	10	2410	06	2300	03	0012	

# New York State Department of Transportation

## Traffic Volume Report

County Order	End Mile Point	Count LOC Reference Marker	Section Length	Section End Description	LATEST COUNT		-----PREVIOUS COUNTS-----						Count Station Number	YR		
					EST AADT	YR	EST AADT	YR	EST AADT	YR	EST AADT	YR				
<b>Route NY51 County 017 CHENANGO</b>					<b>Region 09</b>											
1	00.00		00.00	RT 8 MT UPTON												
1	00.12	51 92011000	00.12	OSTEGO CO LINE CENTER LINE RIVER	1960	11	1580	07	1900	04	1890	01	0163			
<b>Route NY51 County 077 OTSEGO</b>					<b>Region 09</b>											
2	05.00	51 92011001	05.00	CR 8 GILBERTSVILLE	1300	11	1450	08	1520	05	1550	02	0023			
2	11.43	51 94021051	06.43	START 23 OLAP	800	**	800	09	860	06	960	03	0166			
2	11.91	51 94021114	00.48	END 23 OLAP MORRIS	5680	**	5560	09	3520	05	3580	02	0024			
2	15.97	51 94021119	04.06	CR 12	1570	**	1580	10	1100	07	1200	04	0025			
2	20.47	51 94021161	04.50	CR 16 GARRETSVILLE	630	**	640	09	710	06	820	05	0169			
2	24.88	51 94021206	04.41	START 80 OLAP	560	**	570	10	480	07	560	04	0246			
2	25.94	51 94021250	01.06	END 80 OLAP	2000	**	2020	09	1920	06	1950	03	0247			
2	29.60	51 94021261	03.66	CR 19	770	11	630	08	870	05	660	02	0170			
2	32.51	51 94021297	02.91	CR 22 W EXETER	500	**	500	09	470	06	550	05	0248			
2	37.91	51 94021326	05.40	HERKIMER CO LINE	860	**	870	10	800	07	760	04	0031			
<b>Route NY51 County 043 HERKIMER</b>					<b>Region 02</b>											
3	01.56	51 94021378	01.56	WEST WINFIELD S LN	1490	11	1670	08	1780	05	1780	02	0039			
3	02.13	51 23031016	00.57	START 20 OLAP	1520	**	1530	10	2570	06	2600	03	0094			
3	04.97	51 23031021	02.84	END 20 OLAP E WINFIELD	3940	**	3940	10	3190	07	3250	04	0045			
3	08.36	51 23031050	03.39	CR 49 & 79 CEDARVILLE	1420	11	1330	08	1450	01	1310	98	0090			
3	15.00	51 23031084	06.64	CR 15 SPINNERVILLE GULF RD	610	**	620	10	600	07	840	06	0201			
3	15.97	51 23031151	00.97	WEST ST ILION	3440	**	3450	10	3370	07	3340	01	0015			
3	16.30	51 23031160	00.33	FIRST ST ILION	10210	**	10250	09	10940	06	9820	03	0053			
3	16.51	51 23031163	00.21	CLARK ST OLD RT 5S	10830	**	10850	10	10570	06	10850	03	0054			
3	16.67	51 23031165	00.16	ACCESS RTE 5S EASTBOUND	14240	**	14290	09	12750	06	14510	03	0119			
3	16.83	51 23031167	00.16	ACCESS RTE 5S WESTBOUND	14000	**	14020	10	13460	07	13890	01	0056			
3	16.93	51 23031168	00.10	ACCESS NY 5 EASTBOUND	13060	**	13080	10	11500	07	13670	04	0012			
3	16.99		00.06	RT 5 ILION END 51									0001			
<b>Route NY52 County 105 SULLIVAN</b>					<b>Region 09</b>											
1	00.00		00.00	PENN STATE LINE												
1	00.69		00.69	START RT 97 OLAP	2050	11	2720	07	2710	06	2670	05	0008			
1	01.45	56 96011007	00.76	END RT 97 OLAP	2860	**	2850	08	2900	05	3050	02	0009			
1	06.56		05.11	CR 115 COCHECTON CTR	1460	**	1460	09	1150	07	1060	06	0129			
1	08.80		02.24	CR 116 LK HUNTINGTON	640	**	650	09	630	07	570	06	0049			
1	11.09		02.29	START 17B OLAP	860	**	890	09	1320	06	1330	03	0249			
1	11.55	17B96011068	00.46	END 17B OLAP	2650	**	2670	09	2960	06	2980	03	0006			
1	14.85	52 96011118	03.30	RT 52A	1480	**	1490	10	1400	07	1780	04	0004			
1	17.12	52 96011151	02.27	CR 128 JEFFERSONVILLE	1940	11	2430	08	2180	05	2160	02	0125			
1	17.82	52 96011173	00.70	CR 127 JEFFERSONVILLE	4810	**	4860	08	4640	05	4180	02	0044			
1	19.12	52 96011180	01.30	CR 144 JEFFERSONVILLE	3010	**	3020	09	3250	06	3350	03	0045			
1	21.87	52 96011193	02.75	CR 149 YOUNGSVILLE	2550	**	2570	09	2730	06	2620	03	0124			

# New York State Department of Transportation

## Traffic Volume Report

County Order	End Mile Point	Count LOC Reference Marker	Section Length	Section End Description	LATEST COUNT		-----PREVIOUS COUNTS-----						Count Station Number	YR
					EST AADT	YR	EST AADT	YR	EST AADT	YR	EST AADT	YR		
<b>Route NY52 County 105 SULLIVAN Region 09</b>														
1	24.54	52 96011221	02.67	CR 145 WHITE SULPHUR SPG	2830	11	2940	08	3120	05	2850	02	0123	
1	29.67	52 96011248	05.13	MAIN ST LIBERTY	5360	**	5400	09	5370	06	4280	03	0251	
1	29.82	52 96011299	00.15	START 55 OLAP LAKE ST	7310	11	8380	08	8590	05	8030	02	0016	
1	30.04	52 96011301	00.22	END 55 OLAP NEVERSINK RD	9280	11	10500	08	10370	05	10430	02	0017	
1	30.85	52 96011303	00.81	BRIDGE OVER RT 17	9410	**	9470	09	10600	03	10550	00	0018	
1	32.01	52 96011311	01.16	SUNSET LAKE ROAD (INFIRMARY ROAD)	16390	**	16220	10	10300	07	9860	04	0122	
1	33.57	52 96011322	01.56	CR 51	8810	**	8720	10	6890	07	6200	04	0046	
1	35.37	52 96011338	01.80	CR 104 LOCH SHELDRAKE	5670	11	6210	08	6790	05	5310	02	0136	
1	38.52	52 96011356	03.15	START 42 OLAP	3930	**	3890	10	4320	07	4460	04	0139	
1	38.79	52 96011385	00.27	END 42 OLAP	8500	**	8450	10	8210	07	8420	04	0014	
1	40.56	52 96011390	01.77	ULSTER CO LINE	4490	**	4430	09	3930	06	4100	05	0252	
<b>Route NY52 County 111 ULSTER Region 08</b>														
2	09.73	52 96011407	09.73	RT 209	4230	**	4210	10	4240	07	3890	04	0293	
2	10.55	52 86021098	00.82	CANAL ST									0295	
2	21.74	52 86021106	11.19	ORANGE CO LINE	2560	11	2900	08	2880	05	2530	02	0296	
<b>Route NY52 County 071 ORANGE Region 08</b>														
3	00.17	52 86021218	00.17	RT 302	8920	11	9290	08	9380	05	10470	02	0130	
3	04.84	52 83031002	04.67	CR 14 ALLARD CORNERS	5530	**	5520	10	5750	07	6150	04	0683	
3	07.58	52 83031049	02.74	START 208 OLAP WALDEN	5470	**	5470	09	5380	04	5400	01	0082	
3	07.64	52 83031076	00.06	END 208 OLAP	18570	11	14700	08	12410	05	13340	01	0299	
3	12.02	52 83031077	04.38	CR 23 ROCK CUT RD	8160	11	8390	10	8340	09	8430	08	0684 CC	
3	14.88	52 83031121	02.86	RT 300 PLATTERKILL TPK	9300	**	9300	10	9400	07	10080	04	0049	
3	16.54	52 83031149	01.66	START 84I OLAP	11330	11	12240	08	13460	05	11750	02	0301	
3	18.13	52 83031163	01.59	RTS 32 9W	72390	**	66600	02	53120	98			0001	
3	19.32	84I83013008	01.19	DUTCHESS CO LN	67750	11	69020	06	69400	03	68980	02	0043	
<b>Route NY52 County 027 DUTCHESS Region 08</b>														
4	01.41	84I83013019	01.41	ACC RT 9D	67750	11	69020	06	69000	05	70600	04	0818	
4	04.56	84I82021013	03.15	END 84I OLAP	61260	**	55870	01					0819	
4	04.71	52 82042036	00.15	980J MAIN ST									0289	
4	05.66	52 82042038	00.95	RT 9 FISHKILL	20780	11	19530	08	20650	05	17400	02	0307	
4	07.32	52 82042047	01.66	RT 82 BRINKERHOFF	17720	11	18350	08	21880	05	20690	02	0308	
4	09.75	52 82042065	02.43	CR 31 PALEN RD	10580	**	10580	09	12730	06	11490	02	0033	
4	11.71	52 82042089	01.96	RT 376 E FISHKILL	9070	**	9070	10	9840	07	11490	04	0309	
4	12.65	52 82042109	00.94	ACC TACONIC STATE PKWY	13580	**	13500	09	16200	06	13620	03	0310	
4	13.06	52 82042118	00.41	CR 29 CARPENTER RD	9200	**	9200	09	10330	06	8440	00	0313	
4	13.82	52 82042123	00.76	RT 216	8120	**	8120	09	8640	06	8250	01	0311	
4	15.06	52 82042130	01.24	STORMVILLE RD	3090	11	3680	08	4140	05	3810	02	0086	
4	19.53	52 82042142	04.47	CR 30 HOLMES RD	4930	**	4930	10	5980	07	6490	04	0312	
4	20.25	52 82042189	00.72	PUTNAM CO LN	8460	**	8450	09	8670	06	9620	05	0087	

# New York State Department of Transportation

## Traffic Volume Report

County Order	End Mile Point	Count LOC Reference Marker	Section Length	Section End Description	LATEST COUNT		-----PREVIOUS COUNTS-----						Count Station Number	YR
					EST AADT	YR	EST AADT	YR	EST AADT	YR	EST AADT	YR		
<b>Route NY52 County 079 PUTNAM Region 08</b>														
5	01.48	52 82042195	01.48	CR 42 FARMERS MILLS RD	5650	**	5650	08	6330	05	5540	02	0006	
5	03.48	52 84051015	02.00	RT 311 LAKE CARMEL	8190	**	8190	09	9110	04	7010	01	0313	
5	06.57	52 84051035	03.09	RT 301 CARMEL	12630	11	13400	08	16460	05	14220	02	0314	
5	06.85	52 84051066	00.28	RT 6 END 52	19940	**	19940	09	20920	05	19260	99	0315	
<b>Route NY52A County 105 SULLIVAN Region 09</b>														
1	00.00		00.00	RT 17B										
1	02.78	52A96011000	02.78	RT 52 END 52A	520	11	560	08	500	05	530	02	0003	
<b>Route NY53 County 101 STEUBEN Region 06</b>														
1	00.00		00.00	RT 415 KANONA										
1	00.63	53 64011000	00.63	ACC 186	3260	**	3340	07	2350	04	2590	01	0199	
1	04.82	53 64011007	04.19	WHEELER	2290	**	2330	09	2300	06	2280	03	0200	
1	12.01	53 64011049	07.19	CR 7 PRATTSBURG	1970	11	2220	08	1910	05	2080	02	0177	
1	20.20	53 64011122	08.19	ONTARIO CO LINE	880	**	890	10	920	07	1060	04	0042	
<b>Route NY53 County 069 ONTARIO Region 04</b>														
2	02.30	53 64011204	02.30	RT 21 END 53	1520	**	1530	09	2860	06	2990	01	0036	
<b>Route NY54 County 101 STEUBEN Region 06</b>														
1	00.00		00.00	BEGIN RT 54										
1	00.55	54 64011200	00.55	START RT 415 OLAP	9920	**	9970	10	10310	06	14030	03	0032	
1	01.30	54 64011205	00.75	END RT 415 OLAP	12020	11	13520	08	14720	05	14090	02	0198	
1	02.77	54 64011000	01.47	CR 113	11240	**	11300	10	11150	09	15800	06	0095	
1	05.93	54 64011015	03.16	CR 88 PLEASANT VALLEY	7860	**	7950	09	8320	06	9000	02	0111	
1	08.10	54 64011047	02.17	RT 54A	6500	**	6490	10	6090	07	7050	04	0112	
1	08.71	54 64011069	00.61	CR 87	6210	**	6200	10	5000	07	5100	04	0113	
1	16.44	54 64011076	07.73	RT 230 N JCT	2170	**	2170	09	2030	06	2450	03	0115	
1	17.82	54 64011154	01.38	YATES CO LINE	2380	**	2380	09	2270	06	2580	02	0116	
<b>Route NY54 County 123 YATES Region 06</b>														
2	10.27	54 64011167	10.27	CR 17 PENN YAN	2490	**	2490	09	2130	06	3200	03	0007	
2	11.00	54 66021103	00.73	RT 14A OVERLAP STARTS	7400	**	7450	10	6410	07	7720	04	0117	
2	11.25	54 66021110	00.25	RT 54A JCT RT 14A OVERLAP ENDS	11890	**	12030	09	14470	06	15780	05	0005	
2	11.38		00.13	MAIN ST	6270	11	9740	08	8010	05	10350	99	0114	
2	11.60	54 66021114	00.22	CLINTON ST	7010	**	7050	10	6820	07	7230	04	0115	
2	12.32	54 66021115	00.72	WALNUT ST	3660	**	3700	09	3580	06	3040	03	0116	
2	13.05	54 66021123	00.73	CR 15	5030	**	5000	07	5160	04	5510	01	0118	
2	16.52	54 66021131	03.47	RT 14 END 54	2890	**	2890	09	3190	03	3150	00	0119	
<b>Route NY54A County 101 STEUBEN Region 06</b>														
1	00.00		00.00	RT 54 SW HAMMONDSPORT										
1	00.51	54A64011000	00.51	CR 88	4250	11	4450	10	4460	09	4350	08	0065 CC	
1	00.95	54A64011008	00.44	CR 76 BULLY HILL	2400	**	2440	09	2760	06	3050	03	0045	

# New York State Department of Transportation

## Traffic Volume Report

County Order	End Mile Point	Count LOC Reference Marker	Section Length	Section End Description	LATEST COUNT		-----PREVIOUS COUNTS-----						Count Station Number	YR
					EST AADT	YR	EST AADT	YR	EST AADT	YR	EST AADT	YR		
<b>Route NY54A County 101 STEUBEN</b>					<b>Region 06</b>									
1	07.77	54A64011010	06.82	GIBSON LANDING	1090	**	1090	10	940	07	1230	04	0309	
1	13.39	54A64011079	05.62	YATES CO LINE	730	**	740	08	600	05	650	99	0286	
<b>Route NY54A County 123 YATES</b>					<b>Region 06</b>									
2	01.52	54A64011135	01.52	CR 32 BRANCHPORT	970	**	980	09	1270	06	1130	05	0002	
2	04.78	54A66021015	03.26	CR 25 TO KEUKA PK	2520	11	3430	06	2830	03	3060	00	0183	
2	05.66	54A66021048	00.88	CR 21 N JCT	4110	11	3500	07	3720	04	3460	01	0015	
2	09.07	54A66021057	03.41	RT 14A END RT 54A	5040	11	5510	08	7470	05	5030	02	0184	
<b>Route NY55 County 105 SULLIVAN</b>					<b>Region 09</b>									
1	00.00		00.00	RT 97 BARRYVILLE-BRIDGE TO PENN										
1	01.75	55 96011000	01.75	N ENT OLD BROOK RD	1360	**	1360	09	1470	06	1480	04	0130	
1	03.99	55 96011017	02.24	CR 33 ELDRED	1460	**	1470	09	1430	03	1410	00	0042	
1	11.12	55 96011039	07.13	CR 26 TORONTO LAKE	1060	**	1060	10	1120	07	1130	04	0256	
1	15.19	55 96011111	04.07	START 17B OLAP	1990	**	2010	09	1990	06	1570	03	0133	
1	15.87	55 96011151	00.68	END 17B OLAP	7020	**	7010	10	6240	07	5380	04	0257	
1	16.74	17B96011145	00.87	CR 141 KAUNEONGA LAKE	3740	**	3760	09	3280	06	3030	03	0007	
1	18.76	55 96011168	02.02	CR 183	1580	11	2250	08	1780	05	1090	02	0258	
1	22.45	55 96011189	03.69	CR 142 SWAN LAKE	2340	11	3190	08	2330	07	2370	04	0030	
1	26.45	55 96011228	04.00	START 52 OLAP	3530	11	1760	08	1850	05	2000	00	0259	
1	26.67	55 96011270	00.22	END 52 OLAP	9280	11	10500	08	10370	05	10430	02	0017	
1	32.44	55 96011273	05.77	CR 105 1ST TIME	2370	11	2290	08	2990	05	2350	01	0047	
1	33.17	55 96011326	00.73	CR 105 2ND TIME	2490	**	2500	10	2410	07	2540	04	0019	
1	36.04	55 96011333	02.87	BENTON HOLLOW RD	2670	**	2680	10	2570	07	2460	04	0255	
1	37.30	55 96011361	01.26	CR19	2900	**	2910	10	2290	07	2410	04	0020	
1	39.61	55 96011374	02.31	RTE 42	2190	**	2200	10	2220	07	2420	04	0021	
1	40.25	42 96021312	00.64	RT 55A	1840	**	1840	10	2000	07	2120	04	0254	
1	43.46	55 96011402	03.21	ULSTER CO LINE	550	11	720	07	920	04	770	01	0026	
<b>Route NY55 County 111 ULSTER</b>					<b>Region 08</b>									
2	05.29	55 96011433	05.29	RT 55A LACKAWACK	800	11	810	07	960	04	960	01	0316	
2	10.60	55 86021053	05.31	START 209 OLAP NAPANOC	1910	11	1750	08	1550	05	2020	02	0317	
2	14.98	55 86021107	04.38	END 209 START 44 OLAPS	10330	11	10900	08	11180	05	10770	02	0318	
2	25.40	44 86011000	10.42	RT 299	2390	11	2460	08	3180	05	2750	02	0112	
2	28.71	44 86011105	03.31	CR 9 ALBANY POST RD	1460	11	1670	08	1760	05	1960	02	0271	
2	31.28	44 86011138	02.57	RT 208	4740	**	4770	09	5000	06	5130	03	0272	
2	32.74	44 86011163	01.46	RT 32	6730	**	6770	09	5880	02	5060	97	0273	
2	34.56	44 86011178	01.82	CR 10 MILTON TPK	6380	**	6380	09	5360	06	5620	03	0274	
2	36.66	44 86011196	02.10	CR 22	4640	**	4640	10	4120	06	4500	03	0278	
2	40.42	44 86011217	03.76	CR 108 CHAPAL HILL RD	5510	**	5510	09	4750	06	5220	03	0028	
2	42.66	44 86011255	02.24	START 9W OLAP	3270	**	3270	10	3440	07	3590	03	0275	
2	43.22	44 86011277	00.56	END 9W OLAP HIGHLAND	28050	**	27970	10	26960	07	32110	04	0276	

# New York State Department of Transportation

## Traffic Volume Report

County Order	End Mile Point	Count LOC Reference Marker	Section Length	Section End Description	LATEST COUNT		-----PREVIOUS COUNTS-----						Count Station Number	YR		
					EST AADT	YR	EST AADT	YR	EST AADT	YR	EST AADT	YR				
			<b>Route</b>	<b>NY55</b>	<b>County</b>	<b>111</b>	<b>ULSTER</b>	<b>Region</b>	<b>08</b>							
2	44.90	44 86011287	01.68	DUTCHESS CO LINE				37650	11	39720	09	38480	06	38400	05	0291
			<b>Route</b>	<b>NY55</b>	<b>County</b>	<b>027</b>	<b>DUTCHESS</b>	<b>Region</b>	<b>08</b>							
3	00.57	44 86011301	00.57	ROUTE 9 SOUTHBOUND UNDER W/CONNECTIONS				37650	11	43370	09	38480	06	38400	05	0008
3	00.83	44 82021005	00.26	MARKET ST				26190	11	26340	08	18670	99			0062
3	02.13	44 82021008	01.30	RT 115				36280	11	33770	08	44500	05	40100	01	0278
3	02.54	44 82021021	00.41	RT 376				42300	11	37090	08	41010	05	34880	02	0024
3	02.80	44 82022003	00.26	END 44 OLAP				34180	**	33890	08	42210	05	34220	02	0279
3	04.57	44 82022006	01.77	CR 46 OVERLOOK RD JCT				27710	**	27410	07	28430	04	24750	01	0007
3	04.91	55 82032024	00.34	CR 21 NOXON RD W JCT				24470	**	23740	00	18410	97			0142
3	09.05	55 82032027	04.14	ACC TSP RT 987G				18630	11	17130	09	16450	06	22110	04	0319
3	10.37	55 82032068	01.32	RT 82 BILLINGS				16850	11	13370	09	12580	06	12580	00	0080
3	12.65	55 82032081	02.28	CR 21 NOXON RD E JCT				9670	**	9620	09	9420	06	10780	04	0320
3	17.15	55 82032104	04.50	RT 216				8840	**	8820	10	10720	07	9600	04	0032
3	18.81	55 82032149	01.66	RT 292				6190	**	6160	09	7010	06	7080	03	0004
3	23.94	55 82032166	05.13	START 22 OLAP				5500	11	5570	08	5710	05	5660	02	0005
3	30.82	22 82041021	06.88	END 22 OLAP WINGDALE				9430	**	9340	09	9460	00	10110	97	0203
3	31.78	22 82041087	00.96	CR 6 SOUTH DOVER				6200	11	6920	08	7030	05	6750	02	0323
3	34.09	55 82032296	02.31	CONN STATE LINE END 55				3880	11	2870	08	2610	05	2440	02	0324
			<b>Route</b>	<b>NY55A</b>	<b>County</b>	<b>105</b>	<b>SULLIVAN</b>	<b>Region</b>	<b>09</b>							
1	00.00		00.00	RT 55												
1	04.31	55A96011000	04.31	ULSTER CO LINE				610	11	440	08	780	05	1210	97	0027
			<b>Route</b>	<b>NY55A</b>	<b>County</b>	<b>111</b>	<b>ULSTER</b>	<b>Region</b>	<b>08</b>							
2	05.21	55A96011043	05.21	RT 55 END 55A				1110	**	1100	10	580	05	580	02	0325
			<b>Route</b>	<b>NY56</b>	<b>County</b>	<b>089</b>	<b>ST LAWRENCE</b>	<b>Region</b>	<b>07</b>							
1	00.00		00.00	RT 3												
1	12.56	56 75011000	12.56	RD TO STARK				910	**	910	08	730	05	940	02	0183
1	18.88	56 75011126	06.32	S COLTON CHURCH ST				920	**	910	10	1200	03	1150	00	0463
1	22.61	56 75011189	03.73	CR 58 COLTON				2170	**	2170	10	2260	07	2200	04	0298
1	22.96	56 75011226	00.35	RT 68				3090	**	3090	08	2380	05	2880	02	0300
1	25.61	56 75011230	02.65	CR 24				2850	**	2850	09	2600	06	2600	03	0301
1	30.82	56 75011256	05.21	RT 72				3610	**	3600	08	3920	05	3360	04	0185
1	31.52	56 75011308	00.70	POTSDAM SOUTH LINE				5140	**	5130	09	5480	02	5250	99	0033
1	32.46	56 75011315	00.94	MAIN ST				8580	**	8500	09	10880	06	9870	03	0302
1	32.68	56 75011324	00.22	MARKET ST				12420	**	12370	10	11020	07	14180	04	0122
1	32.78	56 75011327	00.10	START RT 11 OLAP				7740	**	7630	08	6400	02	6820	99	0050
1	32.95	11 75061419	00.17	END RT 11 OLAP				14720	**	14570	08	16830	05	12800	02	0064
1	33.73	56 75011329	00.78	MAY RD				15840	**	15780	10	17000	06	19260	03	0034
1	38.28	56 75011337	04.55	CR 35 NORWOOD				7180	**	7190	07	7480	04	7920	01	0303



# New York State Department of Transportation

## Traffic Volume Report

County Order	End Mile Point	Count LOC Reference Marker	Section Length	Section End Description	LATEST COUNT		-----PREVIOUS COUNTS-----						Count Station Number	YR
					EST AADT	YR	EST AADT	YR	EST AADT	YR	EST AADT	YR		
<b>Route NY56 County 089 ST LAWRENCE Region 07</b>														
1	41.80	56 75011383	03.52	CR38 W MAIN NORFOLK	5620	**	5630	10	6320	06	6020	05	0304	
1	45.29	56 75011418	03.49	JCT RT 310 RAYMONDVILLE	6760	**	6760	09	5390	06	6120	03	0305	
1	48.02	56 75011453	02.73	CR40 N RACQUETTE RD	6400	**	6410	07	6600	04	6960	99	0306	
1	51.47	56 75011481	03.45	RT 37 END RT 56	5140	**	5150	08	4730	05	5390	02	0307	
<b>Route NY58 County 089 ST LAWRENCE Region 07</b>														
1	00.00		00.00	RT 3 S OF FINE										
1	04.83	58 75011000	04.83	CR 23	960	**	960	09	820	06	820	03	0311	
1	08.90	58 75011048	04.07	RIVER RD VILLAGE OF EDWARDS	1000	11	1110	07	1130	04	1090	99	0312	
1	16.29	58 75011088	07.39	START RT 812 OLAP	1760	**	1770	09	1760	06	1800	03	0314	
1	21.81	58 75011162	05.52	GOUVERNEUR SOUTH VILLAGE LINE	5000	**	5010	09	5070	05	4720	04	0047	
1	22.38	58 75011217	00.57	RT 11 END RT 812 OLAP	4550	**	4560	09	4850	05	5550	02	0315	
1	23.41	58 75011222	01.03	GOUVERNEUR N VILL LN	3660	**	3660	09	3830	05	3800	02	0048	
1	30.78	58 75011233	07.37	CR 10	1150	**	1150	09	890	06	1080	03	0316	
1	32.55	58 75011307	01.77	CR 8 BRASIE COR	710	**	710	10	480	07	340	01	0317	
1	38.67	58 75011325	06.12	RT 184 POPE MILLS	410	11	630	08	480	05	610	02	0318	
1	41.50	58 75011387	02.83	CR 6 EDWARDSVILLE	890	**	890	09	920	06	960	03	0319	
1	46.00	58 75011415	04.50	RT 37 MORRISTOWN END 58	440	11	600	07	620	04	700	99	0320	
<b>Route NY59 County 087 ROCKLAND Region 08</b>														
1	00.00		00.00	RT 17 WB										
1	01.65	59 85011000	01.65	START 202 OLAP SUFFERN	12730	11	12670	07	13650	04	11210	01	0327	
1	01.70	59 85011015	00.05	END 202 OLAP SUFFERN	17470	11	11730	07	13440	04	10840	01	0011	
1	03.89	59 85011016	02.19	CR 89 AIRMONT RD	15680	**	15630	10	16080	07	18170	04	0328	
1	06.23	59 85011038	02.34	RT 306 MONSEY	16350	**	16260	09	18040	06	17880	03	0015	
1	06.86	59 85011062	00.63	KENNEDY DR	14050	**	14010	10	15650	07	20450	04	0337	
1	07.60	59 85011068	00.74	RT 45 SPRING VALLEY	16080	**	15990	09	18490	06	16080	02	0329	
1	08.48	59 85011075	00.88	ACC RT 871	22330	**	22080	07	21940	03	22460	02	0330	
1	09.53	59 85011084	01.05	N MIDDLETOWN RD	41050	11	37840	08	42370	02	29200	99	0023	
1	10.29	59 85011094	00.76	RT 304	30700	11	28370	08	26980	00			0331	
1	10.72	59 85011102	00.43	ACC PIP	57810	11	52640	07	59880	04	42790	00	0333	
1	12.87	59 85011106	02.15	ACC RT 303 CENTRAL NYACK	31370	11	41900	08	34390	02	28930	99	0335	
1	14.02	59 85011128	01.15	ACC RT 871	20220	11	24210	08	25480	05	22660	02	0025	
1	14.08		00.06	RT 9W NYACK END 59	21880	**	21640	07	21430	01	24040	97	0336	
<b>Route NY60 County 013 CHAUTAUQUA Region 05</b>														
1	00.00		00.00	RT 62										
1	00.93	60 52011020	00.93	CR 19 + CR 99 PECK SETTLEMENT RD	7230	11	7090	08	7750	05	8140	02	0023	
1	02.25	60 52011030	01.32	JAMESTOWN S CITY LN	8940	11	9160	08	10030	06	7440	03	0165	
1	03.52	60 52011042	01.27	MAIN ST	11700	11	11000	08	12050	05	10460	02	0166	
1	03.67	60 52012013	00.15	RT 952P FOREST AVE	9890	**	9930	07	14420	03	11420	01	0013	
1	04.15	60 52012014	00.48	START 394 EB OLAP JCT 951C	14130	**	14170	08	14670	05	13930	02	0012	



# New York State Department of Transportation

## Traffic Volume Report

County Order	End Mile Point	Count LOC Reference Marker	Section Length	Section End Description	LATEST COUNT		-----PREVIOUS COUNTS-----						Count Station Number	YR
					EST AADT	YR	EST AADT	YR	EST AADT	YR	EST AADT	YR		
<b>Route NY60 County 013 CHAUTAUQUA Region 05</b>														
1	04.27	60 52012018	00.12	END 394 EB OLAP	17360	**	17410	08	17370	05	17750	01	0021	
1	04.33		00.06	JCT 394 WB	10380	**	10390	10	11820	07	13020	04	0043	
1	05.21	60 52012021	00.88	JCT RT 430	12580	11	11330	08	12350	05	12520	02	0044	
1	05.72	60 52012030	00.51	JAMESTOWN N CITY LN	15930	**	15940	10	15000	07	16170	04	0065	
1	05.89	60 52012034	00.17	ACC RT 86I S T E	15750	**	15760	10	13780	07	15890	04	0167	
1	07.93	60 52013002	02.04	GIRTS RD	8340	**	8340	10	8510	07	9660	04	0164	
1	09.73	60 52013023	01.80	CR 360 KIMBLE STAND-STOCKTON	6410	**	6420	10	6610	07	7550	04	0237	
1	11.12	60 52013041	01.39	CR 50&65 ELLINGTON-LEVANT RDS	7560	**	7540	09	8350	06	7990	03	0168	
1	15.94	60 52013055	04.82	CR 616 MOONS/SYLVESTER RD	6880	**	6870	10	7490	07	8110	04	0169	
1	22.80	60 52013103	06.86	CR 56 MAPLE AVE	6800	**	6790	10	6680	07	6920	06	0170	
1	27.70	60 52013172	04.90	RT 83 LAONA	8250	11	8390	08	8830	05	8960	02	0171	
1	30.31	60 52013221	02.61	RT 20 FREDONIA	12460	**	12470	10	12070	07	14940	04	0019	
1	30.93	60 52013247	00.62	ACC RT 90I NYS TWY	25850	**	25930	08	26940	05	24440	02	0020	
1	32.18	60 52013253	01.25	DUNKIRK S CITY LN	13630	**	13670	08	13860	05	12190	02	0027	
1	33.16	60 52013265	00.98	RT 5 END 60	7960	**	7970	10	7190	07	7590	04	0144	
<b>Route NY61 County 063 NIAGARA Region 05</b>														
1	00.00		00.00	RT 384 BUFFALO AVE										
1	00.41	61 54011000	00.41	PACKARD RD	2990	**	2990	09	4050	06	4210	02	0053	
1	00.67	61 54011005	00.26	RT 62 S BOUND FERRY AVE	5420	**	5430	09	5710	06	6180	03	0623	
1	00.81	61 54011007	00.14	RT 62 NB WALNUT AVE	6060	**	6060	10	7480	07	8010	04	0027	
1	00.93	61 54011009	00.12	RT 62A PINE AVE	7010	**	7020	10	8450	07	9130	04	0008	
1	01.80	61 54011010	00.87	START 182 OLAP	14140	**	14160	10	14110	07	17900	04	0015	
1	01.91	61 54011019	00.11	END 182 OLAP	15540	**	15570	09	15090	06	13410	03	0014	
1	02.35	61 54011020	00.44	CR 6 LOCKPORT RD	13900	**	13930	09	15800	05	13440	02	0013	
1	02.87	61 54011024	00.52	RT 31 COLLEGE AVE	10580	**	10590	10	11300	07	12270	04	0012	
1	03.60	61 54011029	00.73	NIAGARA FALLS N CTY LN	7050	**	7060	10	6180	07	7090	04	0625	
1	03.86	61 54011036	00.26	RT 104 END 61	6650	11	5370	08	6500	05	6890	02	0010	
<b>Route US62 County 013 CHAUTAUQUA Region 05</b>														
1	00.00		00.00	PENN STATE LINE										
1	04.53	62 52011300	04.53	RT 60	4490	11	4560	10	4520	09	4410	08	0014 CC	
1	06.53	60 52011001	02.00	OLD RT 62	5180	11	5510	07	6060	04	6180	03	0163	
1	08.97	62 52011044	02.44	CR 36 IVORY RD	4040	11	4320	08	4940	05	4330	02	0176	
1	15.19	62 52011068	06.22	ACC RT 86I S T E	1740	11	1630	07	1740	03	1760	00	0022	
1	16.31	62 52011130	01.12	START 394 OLAP KENNEDY	1800	11	1690	07	1830	03	1830	00	0177	
1	17.41	62 52011141	01.10	END 394 OLAP	3360	11	3190	08	3600	05	3710	02	0074	
1	25.44	62 52011152	08.03	RT 83	1130	11	1000	07	1250	04	1500	00	0227	
1	25.46	62 52011232	00.02	CATTARAUGUS CO LN	1390	**	1400	10	1430	07	1320	04	0150	
<b>Route US62 County 009 CATTARAUGUS Region 05</b>														
2	01.53	62 51021000	01.53	RT 241 CONEWANGO	1400	**	1420	09	1700	03	1630	00	0179	

# New York State Department of Transportation

## Traffic Volume Report

County Order	End Mile Point	Count LOC Reference Marker	Section Length	Section End Description	LATEST COUNT		-----PREVIOUS COUNTS-----						Count Station Number	YR
					EST AADT	YR	EST AADT	YR	EST AADT	YR	EST AADT	YR		
<b>Route US62 County 009 CATTARAUGUS Region 05</b>														
2	10.35	62 51021016	08.82	RT 322 E OF S DAYTON	1590	**	1610	09	1450	06	1790	03	0181	
2	15.30	62 51021105	04.95	JCT 353	1570	**	1580	10	1450	07	1410	01	0182	
2	19.90	62 51021154	04.60	START 39 OLAP	2140	**	2160	10	2070	07	2180	01	0225	
2	19.92		00.02	ERIE CO LN	11370	**	11450	10	11420	07	11340	04	0153	
<b>Route US62 County 029 ERIE Region 05</b>														
3	00.71	62 51021201	00.71	RT 438 4 MILE LEVEL RD	9810	**	9950	09	9720	07	12070	03	0154	
3	02.55	62 53031007	01.84	END 39 OLAP COLLINS	3240	**	3270	10	4440	07	4270	03	0155	
3	09.55	62 53031026	07.00	RT 249 NORTH COLLINS	4090	11	3750	08	4580	05	4400	02	0013	
3	13.80	62 53031096	04.25	CR 32 EDEN CTR	5140	**	5200	09	5480	06	6390	03	0187	
3	17.78	62 53031139	03.98	START 75 OLAP	10280	**	10350	10	9460	07	12380	04	0476	
3	19.72	62 53031179	01.94	RT 391 END 75 OLAP	13890	11	11940	08	13800	05	14390	02	0188	
3	20.22	62 53031198	00.50	BUFFALO ST	11090	**	11250	09	12000	04	11650	01	0231	
3	20.99	62 53031203	00.77	N VILLAGE LINE	10470	**	10490	09	11830	06	11860	03	0189	
3	23.59	62 53031211	02.60	RT 20 SOUTHWESTERN BLVD	14700	11	14550	08	16750	05	16440	02	0190	
3	24.16	62 53031237	00.57	JCT RT 951E BIG TREE RD	13190	**	13230	08	12970	06	14330	03	0191	
3	25.35	62 53031243	01.19	RT 179 MILESTRIP RD	14700	11	17000	08	16720	07	17750	04	0095	
3	26.45	62 53031255	01.10	LACKAWANNA S CITY LN	13880	11	14710	08	15060	05	16590	02	0562	
3	27.89	62 53031265	01.44	RIDGE RD	11270	**	11290	09	10980	06	12680	03	0267	
3	28.32	62 53032014	00.43	BUFFALO S CITY LN	7880	**	7880	10	9780	04	9850	01	0192	
3	29.36	62 53032018	01.04	TIFFT ST	10570	11	11570	08	12170	05	18480	99	0251	
3	29.55	62 53033010	00.19	SOUTHSIDE PKWY	11560	**	11590	09	12320	07			0137	
3	30.12	62 53033012	00.57	ABBOTT RD	5570	11	5580	08					0133	
3	30.41	62 53033109	00.29	MCKINLEY PKWY	5490	11	6740	08					0081	
3	30.78	62 53033021	00.37	ELK ST	19250	**	19270	10	18520	07	20450	03	0475	
3	30.92	62 53033024	00.14	JCT RT 16 SENECA ST	16010	11	17610	08	18240	07			0090	
3	31.35	62 53033025	00.43	RT 354 CLINTON ST	17250	11	16420	08	17740	05	16880	01	0252	
3	31.81	62 53033030	00.46	DINGENS ST	15030	11	14800	08	17510	07			0094	
3	32.30	62 53033035	00.49	WILLIAM ST	16780	**	16800	10	17070	07	13210	04	0253	
3	33.17	62 53033040	00.87	NY 130 BROADWAY	14220	11	12450	08	13560	07			0101	
3	33.71	62 53033048	00.54	WALDEN AVE	16360	11	15750	08	13580	07			0106	
3	34.25	62 53033054	00.54	GENESEE ST	13080	11	11970	08	13440	05	13370	02	0254	
3	35.62	62 53033059	01.37	RT 33 KENSINGTON EXPRESSWAY	16190	**	16200	10	15530	07	15980	04	0170	
3	36.02	62 53033073	00.40	KENSNGTON AVE	19040	**	19080	09	15930	07			0108	
3	36.78	62 53033078	00.76	WINSPEAR AVE	19750	**	19790	09	15890	07			0117	
3	37.49	62 53033085	00.71	RT 5 BUFFALO NORTH CITY LINE	16340	11	14460	08	15680	05	15580	02	0255	
3	37.74	62 53033092	00.25	RT 263 MILLERPORT HWY	16890	**	16910	10	15970	07	16890	01	0256	
3	38.72	62 53034003	00.98	CR 130 EGGERT RD	8630	11	8350	08	10330	05	10230	03	0058	
3	38.92	62 53034013	00.20	START 324 OLAP	9940	**	9950	10	10970	07	11550	04	0486	
3	39.37	62 53034015	00.45	END 324 OLP NF BLVD/JCT 950K	29060	**	29090	10	26310	07	31660	04	0258	

# New York State Department of Transportation

## Traffic Volume Report

County Order	End Mile Point	Count LOC Reference Marker	Section Length	Section End Description	LATEST COUNT		-----PREVIOUS COUNTS-----						Count Station Number	YR
					EST AADT	YR	EST AADT	YR	EST AADT	YR	EST AADT	YR		
<b>Route US62 County 029 ERIE Region 05</b>														
3	40.07	62 53034020	00.70	CR 192 MAPLE RD	28700	**	28730	10	34790	07	34420	04	0268	
3	40.97	62 53034027	00.90	JCT RT 290I YOUNGMANN EXPY	34390	**	34420	10	38170	07	46830	03	0260	
3	41.57	62 53034036	00.60	WILLOW RIDGE	52920	**	53020	09	50510	05	43850	02	0487	
3	42.38	62 53034042	00.81	ELLCOTT CREEK	35780	**	35820	10	36160	07	40800	04	0080	
3	43.20	62 53034050	00.82	CR 299 E ROBINSON	36830	**	36860	10	33950	07	39370	04	0269	
3	44.29	62 53034058	01.09	NIAGARA CO LINE	34480	**	34510	10	31070	07	34020	04	0259	
<b>Route US62 County 063 NIAGARA Region 05</b>														
4	00.41	62 53034068	00.41	N TONAWANDA E CITY LN	31990	**	32060	09	30070	08	31700	05	0260	
4	00.75	62 54041004	00.34	RT 425	29510	11	29990	08	31650	05	29700	02	0483	
4	01.59	62 54042004	00.84	N TONAWANDA N CITY LN	25520	**	25550	10	20440	07	24370	04	0285	
4	02.74	62 54042011	01.15	CR 89 NASH RD	22210	11	19400	08	20200	03	19240	01	0055	
4	04.12	62 54043012	01.38	RT 429 WARD RD	17420	**	17470	08	20370	05	20490	02	0279	
4	06.22	62 54043026	02.10	CR 129 WALMORE RD/CR 25 CAYUGA RD	17640	11	18340	07	19860	04	19940	01	0110	
4	06.94	62 54043047	00.72	RTS 182 & 952V WILLIAMS RD	17740	**	17770	09	19350	05	20940	02	0286	
4	07.15	62 54043055	00.21	NIAGARA FLS E CITY LN	18460	**	18490	09	18540	06	17090	03	0026	
4	08.45	62 54043056	01.30	RT 265 MILITARY RD	17670	**	17710	09	19920	01	17330	98	0288	
4	08.89	62 54044013	00.44	77TH ST	27110	**	27190	08	28180	04	28690	01	0057	
4	09.63	62 54044017	00.74	JCT RT 190I NIAGARA EXPY	27220	11	25830	08	26250	04	26020	01	0576	
4	10.70	62 54044024	01.07	PACKARD RD	25140	**	25190	09	26110	01	24990	98	0289	
4	10.88	62 54044101	00.18	JCT RT 62A PINE AVE	21390	**	21410	10	18460	07	21970	05	0140	
4	11.35	62 54044102	00.47	RT 61 HYDE PARK BLVD	8870	11	9350	07	11010	04	11620	01	0021	
4	12.58	62 54044104	01.23	PORTAGE AVE	15310	11	13400	08	14340	05	15180	04	0058	
4	13.10	62 54044120	00.52	RT 104 MAIN ST END 62	5200	11	4920	08	6520	05	10010	01	0023	
<b>Route NY62A County 063 NIAGARA Region 05</b>														
1	00.00		00.00	RT 104 MAIN ST										
1	00.39	62 54044058	00.39	PORTAGE RD	6360	**	6440	09	6290	06	6860	03	0101	
1	01.63	62 54044053	01.24	RT 61 HYDE PARK BLVD	12670	11	12470	08					0095	
1	02.12	62 54044040	00.49	RT 62 END 62A	15600	11	15620	08	16420	05	15580	02	0098	
<b>Route NY63 County 101 STEUBEN Region 06</b>														
1	00.00		00.00	RTS 15 & 21										
1	00.74	63 64011000	00.74	VILLAGE OF WAYLAND TOWN WAYLAND	4640	**	4630	09	5830	06	5000	03	0090	
1	04.05	63 64011008	03.31	LIVINGSTON CO LN	3510	**	3500	09	4320	06	4560	03	0087	
<b>Route NY63 County 051 LIVINGSTON Region 04</b>														
2	02.24	63 64011040	02.24	STRT RT 36 OLAP DANSVILLE	4990	**	5010	10	4090	07	4160	03	0041	
2	02.37	63 42021023	00.13	END RT 36 OLAP	8840	**	8900	09	8800	06	9350	05	0042	
2	02.46	63 42021024	00.09	RT 256 DANSVILLE	7500	**	7540	09	7590	06	9320	03	0122	
2	10.38	63 42021025	07.92	RT 258 GROVELAND STA	1860	**	1870	09	1530	05	1660	02	0123	
2	17.00	63 42021104	06.62	RT 408 HAPTON COR	2220	**	2240	07	2230	04	1500	01	0124	

# New York State Department of Transportation

## Traffic Volume Report

County Order	End Mile Point	Count LOC Reference Marker	Section Length	Section End Description	LATEST COUNT		-----PREVIOUS COUNTS-----						Count Station Number	YR
					EST AADT	YR	EST AADT	YR	EST AADT	YR	EST AADT	YR		
<b>Route NY63 County 051 LIVINGSTON Region 04</b>														
2	20.00	63 42021171	03.00	START 39 20A OLAPS	7800	**	7790	09	7590	06	7860	02	0023	
2	20.31	63 42021200	00.31	END 39 20A OLAPS	12310	**	12260	09	18290	06	14710	05	0125	
2	21.60	63 42021204	01.29	COURT ST	5670	**	5650	09	7940	04	5540	02	0557	
2	26.21	63 42021218	04.61	RT 36 GREIGSVILLE	5310	**	5300	09	8740	05	5670	02	0008	
2	29.16	63 42021263	02.95	WYOMING CO LINE	4590	**	4580	09	4760	06	6800	98	0127	
<b>Route NY63 County 121 WYOMING Region 04</b>														
3	03.59	63 42021292	03.59	GENESEE CO LINE	5480	**	5470	09	7710	06	7500	03	0008	
<b>Route NY63 County 037 GENESEE Region 04</b>														
4	00.12	63 46031036	00.12	RT 246	5670	**	5650	09	6120	06	7950	00	0128	
4	01.09	63 41041002	00.97	RT 19 PAVILION	11230	**	11210	09	8770	05	6660	02	0011	
4	04.10	63 41041011	03.01	RT 20 TEXACO TOWN	11430	**	11400	09	12240	05	9480	00	0129	
4	06.71	63 41041042	02.61	CR 2	5880	**	5860	09	10940	05	5300	02	0028	
4	09.46	63 41041068	02.75	CR 15	9420	**	9400	09	5300	02			0038	
4	11.31	63 41041096	01.85	BATAVIA S CITY LN	9340	11	9660	10	9430	09	9070	08	0131	CC
4	13.03	63 41041114	01.72	START 5 33 OLAPS	11260	**	11240	10	13100	07	13730	04	0132	
4	13.30	63 41042016	00.27	RT 98 END 33 OLAP	31970	**	31760	08	38200	02	33230	99	0424	
4	14.05	5 41032007	00.75	BATAVIA W LN END 5 OLP	23550	**	23600	08	23330	05	23900	03	0003	
4	19.43	5 41032000	05.38	RT 262 OAKFIELD	7720	**	7760	09	8650	06	9720	02	0281	
4	25.77	63 41043054	06.34	START 77 OLAP	4970	11	2570	08	2960	04	3370	01	0133	
4	27.26	63 41043118	01.49	END 77 OLAP	5430	**	5460	09	6830	06	6480	03	0134	
4	29.57	63 41043133	02.31	ORLEANS CO LINE	4220	11	5350	07	4640	04	4450	01	0135	
<b>Route NY63 County 073 ORLEANS Region 04</b>														
5	05.43	63 41043156	05.43	RT 31A START 31 OLAP	4360	11	4480	07	5000	04	4540	01	0239	
5	06.39	63 45051054	00.96	START 31E END 31 OLAPS	7510	**	7480	09	6970	06	7440	99	0089	
5	06.63	31E45021039	00.24	END 31E OLAP	4970	**	4980	09	4360	06	7600	02	0136	
5	10.06	63 45051067	03.43	START 104 OLP RIDGEWAY	3740	**	3760	09	4780	05	4380	02	0137	
5	10.22	63 45051101	00.16	END 104 OLAP	4070	**	4060	09	4120	06	5090	03	0138	
5	15.83	63 45051103	05.61	RT 18 N OF LYDONVILLE END RT 63	3630	11	2370	07	2680	04	3580	01	0140	
<b>Route NY64 County 069 ONTARIO Region 04</b>														
1	00.00		00.00	RT 21 BRISTOL SPRINGS										
1	08.00	64 44011000	08.00	CR 32 BRISTOL CTR	2740	11	2010	08	2310	05	2490	02	0010	
1	09.60	64 44011081	01.60	START 20A OLAP VINCENT	2970	11	3090	10	2980	09	2950	08	0241	CC
1	13.36	64 44011096	03.76	END 20A ST 5 20 OLAPS	3590	**	3610	10	3810	07	4140	04	0047	
1	14.62	20A44041145	01.26	RT 444	7760	**	7740	08	8840	05	10810	02	0141	
1	16.43	5 44051078	01.81	END 5 20 OLAPS	5750	**	5740	10	5390	07	5740	05	0142	
1	20.00	64 44011163	03.57	CR 14 IONIA	2550	**	2600	07	2880	04	4150	01	0143	
1	20.74	64 44011200	00.74	MONROE CO LINE	2030	**	2050	09	2630	06	3630	00	0144	
<b>Route NY64 County 055 MONROE Region 04</b>														

# New York State Department of Transportation

## Traffic Volume Report

County Order	End Mile Point	Count LOC Reference Marker	Section Length	Section End Description	LATEST COUNT		-----PREVIOUS COUNTS-----						Count Station Number	YR
					EST AADT	YR	EST AADT	YR	EST AADT	YR	EST AADT	YR		
<b>Route NY64 County 055 MONROE Region 04</b>														
2	01.68	64 44011205	01.68	CR 53 BOUGHTON HILL RD	3960	**	4030	07	4140	04	5520	01	0074	
2	03.96	64 43021017	02.28	RT 251 MENDON	5100	11	5320	06	5870	04	5490	00	0075	
2	08.43	64 43021040	04.47	W BLOOMFIELD RD	4270	11	4250	10	5000	07	5580	04	0076	
2	09.11	64 43021085	00.68	JORDAN RD	8060	**	8060	10	8090	07	9110	04	0825	
2	09.59	64 43021092	00.48	RT 943C CR 39	8450	**	8470	09	10310	03	8750	97	0077	
2	10.32	64 43021096	00.73	RTS 96 252 END 64	11710	**	11740	07	10540	04	12130	01	0147	
<b>Route NY65 County 069 ONTARIO Region 04</b>														
1	00.00		00.00	RTS 5 20 W BLOOMFIELD										
1	03.58	65 44011000	03.58	LIVINGSTON CO LINE	1750	**	1760	09	2220	06	2610	05	0148	
<b>Route NY65 County 051 LIVINGSTON Region 04</b>														
2	00.24	65 44011036	00.24	MONROE CO LINE	2340	**	2360	09	2550	06	2770	05	0003	
<b>Route NY65 County 055 MONROE Region 04</b>														
3	00.78	65 42021002	00.78	EAST ST	4020	**	4050	09	4230	01	3120	98	0250	
3	00.82		00.04	WEST MAIN ST	9230	**	9310	09	7160	06	7610	97	0741	
3	03.73	65 43031007	02.91	RT 251	4510	**	4550	09	3720	06	4740	00	0149	
3	04.13	65 43031037	00.40	CR 64 MENDON CTR RD	4280	11	5060	10	5330	07	4540	04	0750	
3	06.06	65 43031041	01.93	WILLIAMS RD CR 45	5260	**	5290	09	6350	05	6610	02	0180	
3	07.08	65 43031061	01.02	TOBIN RD	4980	**	5010	09	5270	06	6120	05	0078	
3	08.90	65 43031071	01.82	RT 253	5030	**	5030	09	5900	03	5740	00	0150	
3	09.75	65 43031089	00.85	CALKINS RD	8780	**	8820	05	10240	02			0002	
3	10.37	65 43031098	00.62	STONE RD CR 37	8160	**	8160	10	8180	07	12120	04	0179	
3	11.02	65 43031104	00.65	CR 62 TOBEY RD	7820	**	7830	09	8460	06	10340	03	0253	
3	11.09	65 43031111	00.07	RT 252	22310	**	22400	05	19180	02	17050	97	0151	
3	12.74	65 43031112	01.65	RT 31 PITTSFORD	16380	11	15840	08	19180	05	17600	02	0152	
3	13.83	65 43031128	01.09	ELMWOOD AVE CR 87	8630	**	8740	07	8540	04	9150	00	0178	
3	14.69	65 43031139	00.86	RT 96 END RT 65	5510	11	4830	06	4840	99			0650	
<b>Route NY66 County 021 COLUMBIA Region 08</b>														
1	00.00		00.00	RT 23B W OF HUDSON										
1	01.53	66 81011000	01.53	CR 18 GAME CLUB RD	10380	11	10120	08	11520	05	10510	02	0745	
1	03.06	66 81011016	01.53	RT 9H	8230	11	7930	08	8570	05	8200	02	0019	
1	09.33	66 81011031	06.27	CR 9 S OF GHENT	5130	11	4180	08	5020	05	4740	02	0746	
1	12.15	66 81011094	02.82	RT 203 CHATHAM	6540	11	5200	08	6980	05	6550	02	0747	
1	12.55	66 81011122	00.40	RT 295 CHATHAM	8330	**	8310	10	9020	05	9780	02	0478	
1	16.90	66 81011126	04.35	CR 28 CHATHAM CENTER	1850	**	1860	08	1920	05	2000	02	0479	
1	17.20	66 81011170	00.30	CR 17	1160	11	1250	08	1430	05	1520	02	0751	
1	23.59	66 81011173	06.39	RENSELAER CO LINE	270	**	270	09	370	05	380	02	0750	
<b>Route NY66 County 083 RENSELAER Region 01</b>														
2	01.00	66 81011237	01.00	START 20 OLAP	320	**	320	10	380	06	350	03	0001	

# New York State Department of Transportation

## Traffic Volume Report

County Order	End Mile Point	Count LOC Reference Marker	Section Length	Section End Description	LATEST COUNT		-----PREVIOUS COUNTS-----						Count Station Number	YR
					EST AADT	YR	EST AADT	YR	EST AADT	YR	EST AADT	YR		
<b>Route NY66 County 083 RENNELAER Region 01</b>														
2	02.75	66 14021010	01.75	END 20 OLAP BRAINARD	5000	11	4820	06	5620	04	5210	01	0002	
2	07.13	20 14212171	04.38	CR 21 HOAGS CORNER	1300	**	1300	10	1720	06	1770	04	0072	
2	10.27	66 14021070	03.14	START RT 43 OLAP	1440	**	1440	10	1440	07	1650	05	0489	
2	13.23	66 14021101	02.96	END RT 43 OLAP	2560	**	2550	10	4530	06	2900	03	0117	
2	15.04	43 14032113	01.81	CR 45	3440	**	3430	10	3590	06	3520	05	0104	
2	16.05	66 14021348	01.01	RT 351 JCT	5980	**	5960	10	6100	06	6190	04	0073	
2	18.74	66 14021164	02.69	RT 355 JCT RIGHT	4480	**	4460	10	4260	06	4620	04	0414	
2	19.70	66 14021190	00.96	RT 150 JCT LEFT	9890	**	9840	10	9850	06	8550	04	0139	
2	21.00	66 14021200	01.30	WINTER ST EXT	12280	**	12220	10	12640	07	13950	06	0006	
2	21.61	66 14022002	00.61	SPRING AVE EXT	13270	11	13170	08	17180	05	16050	02	0074	
2	22.71	66 14022008	01.10	RT 2 END RT 66	12830	11	13280	08	11260	04	16810	01	0048	
<b>Route NY67 County 057 MONTGOMERY Region 02</b>														
1	00.00		00.00	RT 5										
1	05.75	67 25011000	05.75	FULTON CO LN 1ST TIME	1000	**	1000	10	870	07	870	01	0038	
<b>Route NY67 County 035 FULTON Region 02</b>														
2	00.36	67 25011057	00.36	START 10 OLAP	930	**	930	10	890	07	800	04	0044	
2	01.99	67 21011102	01.63	END 10 OLAP	850	**	850	10	1580	04	1450	03	0051	
2	05.41	67 21011000	03.42	NEW TURNPIKE	790	11	760	08	720	05	810	02	0031	
2	09.23	67 21011035	03.82	RT 334 W OF JOHNSTOWN	2770	11	2760	08	2900	05	2940	02	0013	
2	10.28	67 21011072	01.05	JOHNSTOWN W CITY LN	3340	**	3360	09	3930	06	4330	03	0012	
2	10.91	67 21011082	00.63	START 29 OLAP	5300	**	5310	10	4370	07	4700	06	0022	
2	11.06	67 21012006	00.15	PERRY ST	7850	**	7880	09	7080	06	8430	03	0141	
2	11.22	29 21022011	00.16	END 29 OLAP	8600	**	8620	10	8560	06	9130	03	0036	
2	11.79	67 21012010	00.57	RT 30A	4570	11	4490	08	4700	04	4460	01	0015	
2	11.89		00.10	JOHNSTOWN E CITY LN	7140	11	7600	08	6660	05	7140	02	0025	
2	13.64	67 21012015	01.75	CR 103	7760	11	8120	08	7790	04	7270	98	0016	
2	14.70	67 21013018	01.06	MONTGOMERY CO LN	4710	**	4720	10	4000	07	5000	04	0018	
<b>Route NY67 County 057 MONTGOMERY Region 02</b>														
3	03.35	67 21013027	03.35	CR 38 MCDONALD DR	5640	11	4640	06	4640	05	4650	01	0030	
3	04.45	67 25021035	01.10	START 5 OLAP FT JOHNSON	3980	**	4050	09	3780	06	4420	03	0274	
3	05.38	67 25021045	00.93	AMSTERDAM W CITY LN	11500	11	11200	08	11900	07	12480	03	0273	
3	07.42	5 25121320	02.04	END RT 5 OLAP	8940	11	9150	08	9990	05	9870	03	0277	
3	07.49		00.07	START RT 30 OLAP	8620	**	8630	10	8370	00			0043	
3	07.59	30 25042013	00.10	JCT RT 5 WB	23650	**	23670	10	21230	06	21780	00	0040	
3	07.70		00.11	END RT 30 OLAP	18550	**	18690	05	16940	02			0017	
3	07.82	30 25042014	00.12	RT 67 S BOUND	8380	**	8390	10	8700	07	9060	03	0016	
3	07.89	67 25022024	00.07	PROSPECT ST	8100	**	8110	10	9790	07	10920	04	0286	
3	08.33	67 25022025	00.44	JAY ST	10220	**	10240	09	10480	06	10470	03	0295	
3	09.24	67 25022029	00.91	AMSTERDAM N CITY LN	7180	**	7200	09	7010	06	7160	03	0296	

# New York State Department of Transportation

## Traffic Volume Report

County Order	End Mile Point	Count LOC Reference Marker	Section Length	Section End Description	LATEST COUNT		-----PREVIOUS COUNTS-----						Count Station Number	YR
					EST AADT	YR	EST AADT	YR	EST AADT	YR	EST AADT	YR		
<b>Route NY67 County 057 MONTGOMERY Region 02</b>														
3	10.19	67 25022039	00.95	CR 9 MANNYS CORNERS	6170	**	6180	10	6250	07	6040	03	0287	
3	13.83	67 25023010	03.64	SARATOGA CO LN	5110	11	5530	07	4970	04	4160	01	0010	
<b>Route NY67 County 091 SARATOGA Region 01</b>														
4	03.46	67 25023045	03.46	JCT RT 147	5180	**	5210	08	5320	07	4380	02	0494	
4	11.37	67 15031035	07.91	CR 59 MIDDLE LN RD	8210	11	8180	06	7680	04	7830	01	0336	
4	13.20	67 15031115	01.83	START RT 50 OLAP	8560	11	8640	06	8680	05	8950	02	0334	
4	14.09	67 15031132	00.89	END RT 50 OLAP	15610	11	14750	06	15090	03	13630	00	0335	
4	17.42	67 15031141	03.33	ACC RT 871 W OF MALTA EXIT 12	18660	11	16180	10	16990	07	17880	03	0331	
4	17.87	67 15031175	00.45	START RT 9 OLAP	14480	**	14420	08	14380	07	15830	02	0422	
4	19.45	67 15031180	01.58	END RT 9 OLAP MALTA	11970	11	11850	10	11270	09	11300	08	0032	CC
4	25.07	9 15091099	05.62	MECHANICVILLE W CITY LN	3630	**	3650	07	4280	05	3160	02	0310	
4	25.75	67 15031251	00.68	START RTS 4 + 32 OLAP	5710	**	5680	10	6320	06	6540	97	0027	
4	25.85		00.10	END RTS 4 + 32 OLAP	15570	**	15500	10	14550	07	12150	06	0002	
4	26.12	67 15032005	00.27	JCT N MAIN ST	3760	**	3740	10	3860	06	4290	03	0047	
4	26.25	67 15032008	00.13	RENSELAER CO LN 1ST TIME	5870	**	5850	10	6730	07	7230	04	0034	
<b>Route NY67 County 083 RENSELAER Region 01</b>														
5	00.39	67 15032010	00.39	CR 121	6370	**	6340	10	6030	07	7560	03	0081	
5	05.60	67 14041203	05.21	START RT 40 OLAP	2760	**	2760	10	3150	06	3180	03	0082	
5	07.15	67 14041255	01.55	END RT 40 OLAP	7980	**	8010	09	9490	03	9070	00	0311	
5	08.56	67 14041046	01.41	STATE ST VALLEY FALLS	6530	**	6550	09	5980	05	6830	02	0075	
5	11.21	67 14041061	02.65	CR 111 JOHNSONVILLE	3360	**	3370	10	3700	07	3990	04	0313	
5	18.60	67 14041088	07.39	WASHINGTON CO LN	1740	**	1750	10	2670	06	2080	03	0553	
<b>Route NY67 County 115 WASHINGTON Region 01</b>														
6	00.87	67 14041161	00.87	START RT 22 OLAP	2710	11	3200	08	2810	05	3620	01	0316	
6	01.52	67 18051008	00.65	RENSELAER CO LINE 2ND TIME	4190	11	4680	08	5710	02	5680	98	0315	
<b>Route NY67 County 083 RENSELAER Region 01</b>														
7	01.84	22 18081000	01.84	END RT 22 OLAP	5000	**	5010	10	5310	06	6330	04	0027	
7	05.90	67 14061018	04.06	VERMONT STATE LN END RT 67	2890	**	2890	10	3890	06	4120	05	0012	
<b>Route NY68 County 089 ST LAWRENCE Region 07</b>														
1	00.00		00.00	RT 37 W OF OGDENSBURG										
1	00.73	68 75013000	00.73	OGDENSBURG W CITY LN	2340	**	2320	09	2530	06	2690	03	0070	
1	01.51		00.78	COMMERCE ST	3380	**	3370	10	3110	07	2760	04	0075	
1	01.91		00.40	GREEN ST	5590	**	5520	08	6690	05	6220	03	0071	
1	02.35		00.44	CANTON ST	6980	**	6920	09	7600	06	7670	03	0072	
1	02.82		00.47	OGDENSBURG S CITY LN	7000	**	6940	09	6240	01	5650	99	0322	
1	02.95	68 75012000	00.13	RT 37 & 812	8430	**	8320	08	5660	05	6880	02	0019	
1	05.74	68 75012002	02.79	CR 4	6100	**	6020	08	6460	05	6250	02	0323	
1	09.26	68 75012030	03.52	CR 10 FLACKVILLE	5150	**	5130	07	5320	06	5980	03	0324	



# New York State Department of Transportation

## Traffic Volume Report

County Order	End Mile Point	Count LOC Reference Marker	Section Length	Section End Description	LATEST COUNT		-----PREVIOUS COUNTS-----						Count Station Number	YR
					EST AADT	YR	EST AADT	YR	EST AADT	YR	EST AADT	YR		
<b>Route NY68 County 089 ST LAWRENCE</b>					<b>Region 07</b>									
1	15.02	68 75012065	05.76	CR 14 OLD RT 186 WOODBRIDGE	5130	**	5120	07	5360	04	4970	01	0325	
1	19.29	68 75012124	04.27	ENT CANTON A&T COLLEGE	5970	**	5970	10	5290	07	4800	06	0049	
1	19.93	68 75012166	00.64	START RT 11 OLAP CANTON	11320	**	11270	10	10600	07	11770	06	0326	
1	20.07	68 75012171	00.14	RIVERSIDE DR CANTON	18300	11	19660	07	18480	06	19460	05	0119	
1	20.24	11 75061308	00.17	COURT ST	16070	11	16460	07	15510	06	15380	03	0027	
1	20.84	11 75061309	00.60	VILLAGE CANTON TOWN CANTON STILES AVE	14030	**	13980	10	14220	07	14000	04	0028	
1	21.32	11 75061315	00.48	END 11 OLAP JCT RT 310	18310	**	18250	10	15550	07	15680	06	0120	
1	25.38	68 75012185	04.06	CR 35	1880	**	1880	10	4230	07	3650	06	0327	
1	29.24	68 75012226	03.86	CR 24 PIERREPONT	1020	**	1020	09	1110	05	970	02	0328	
1	33.43	68 75012265	04.19	RT 56 END RT 68	1590	**	1590	08	1600	05	1580	02	0329	
<b>Route NY69 County 075 OSWEGO</b>					<b>Region 03</b>									
1	00.00		00.00	RT 104 MEXICO										
1	04.89	69 34011000	04.89	RT 11 COLOSSE	2660	11	2670	06	2880	98			0369	
1	06.78	69 34011049	01.89	RT 69A PARISH	2370	**	2380	10	2290	06	2370	03	0283	
1	07.33	69 34011068	00.55	JCT RT 81I	4110	11	4960	08	5370	05	4430	02	0284	
1	14.29	69 34011074	06.96	CR 26 W AMBOY	2740	11	2980	06	2910	03	2900	00	0285	
1	16.87	69 34011144	02.58	RT 183 AMBOY CENTER	1720	**	1710	10	1770	06			0240	
1	19.62	69 34011169	02.75	CR 17 JAMISON COR	1460	**	1450	09	1520	04	1370	01	0239	
1	20.66	69 34011197	01.04	ONEIDA CO LINE	1500	11	1450	06	1520	02	1530	98	0020	
<b>Route NY69 County 065 ONEIDA</b>					<b>Region 02</b>									
2	04.53	69 34011207	04.53	CR 70B PENNY MIX RD	1970	**	2010	09	2090	06	2210	03	0023	
2	06.45	69 26021046	01.92	START 13 OLAP	2250	**	2300	09	2580	03	1530	98	0412	
2	06.55	69 26021065	00.10	END 13 OLAP CAMDEN	9030	**	9050	09	8630	06	9040	03	0411	
2	07.46	69 26021067	00.91	VILLAGE OF CAMDEN	4500	**	4520	09	4210	06	4450	03	0410	
2	13.36	69 26021076	05.90	CO RD # 70A	4750	**	4760	10	6320	07	5520	04	0380	
2	17.74	69 26021135	04.38	ROME W CITY LN	7260	11	7620	08	7670	05	7630	02	0424	
2	21.31	69 26021179	03.57	WEST SUCCESS DR	10320	**	10340	09	8220	06	11410	04	0152	
2	22.16	69 26021215	00.85	START NY46/49 OLAP	15380	**	15450	07	17730	04	18600	98	0423	
2	22.74	46 26022001	00.58	JCT W DOMINICK ST	21830	**	21910	08	21820	06	23660	00	0082	
2	24.01	46 26021147	01.27	JCT S MADISON ST	21730	**	21810	08	21850	03	21430	00	0083	
2	24.46	46 26022019	00.45	START 26 OLAP	27770	11	21980	06	23910	03	21250	00	0111	
2	25.47	46 26022023	01.01	END 26 OLAP	16160	**	16200	09	17570	04	17010	02	0032	
2	25.99	26 26052002	00.52	START RT 365 OLAP	11200	**	11210	10	11180	07	11030	06	0060	
2	26.31	49 26025009	00.32	END 49 365 OLAPS	18680	11	20050	06	20170	03	18630	00	0017	
2	26.56		00.25	RT 233	6180	**	6200	09	6810	06	7070	02	0132	
2	30.96	69 26023212	04.40	AIRPORT RD	2060	**	2070	10	2160	07	2850	04	0047	
2	32.57	69 26023056	01.61	RT 922E JCT LEFT RIVER ST	4500	**	4520	09	5050	05	4580	02	0396	
2	34.71	69 26023073	02.14	RT 291	4670	**	4670	10	4940	07	7320	03	0346	
2	36.12	69 26023093	01.41	RT 922A JCT LEFT (CLINTON ST)	17540	**	17570	10	18500	07	17850	04	0084	



# New York State Department of Transportation

## Traffic Volume Report

County Order	End Mile Point	Count LOC Reference Marker	Section Length	Section End Description	LATEST COUNT		-----PREVIOUS COUNTS-----						Count Station Number	YR
					EST AADT	YR	EST AADT	YR	EST AADT	YR	EST AADT	YR		
<b>Route NY69 County 065 ONEIDA Region 02</b>														
2	36.54	69 26023106	00.42	RAMP TO RT 5A	20180	11	19830	09	21040	06	23490	03	0085	
2	36.76	69 26023109	00.22	RT 5A END 69	18520	11	19450	07	22710	04	22200	00	0347	
<b>Route NY69A County 075 OSWEGO Region 03</b>														
1	00.00		00.00	RT 11										
1	02.04	69A34011000	02.04	RT 69 END 69A	1030	11	1130	06	1230	03	1050	00	0999	
<b>Route NY70 County 051 LIVINGSTON Region 04</b>														
1	00.00		00.00	RT 436										
1	03.31	351 42011032	03.31	RT 408 N OF DALTON	810	**	810	10	870	07	730	04	0268	
1	06.99	351 42011000	03.68	ALLEGANY CO LN	1050	**	1050	09	1080	06	1250	00	0471	
<b>Route NY70 County 003 ALLEGANY Region 06</b>														
2	05.42	408 42031000	05.42	CR 15B GARWOODS	890	11	1390	08	1150	05	1000	02	0020	
2	07.80	408 61021393	02.38	CR 13 CANASERAGA	1850	**	1850	09	2010	06	1940	03	0019	
2	09.27	70 61011024	01.47	ROUTE 961F JUNCTION	2280	11	2380	08	2240	05	2580	99	0018	
2	10.78	70A61011001	01.51	STEUBEN CO LN	1490	**	1490	09	1630	06	1370	03	0016	
<b>Route NY70 County 101 STEUBEN Region 06</b>														
3	00.24	70A61011016	00.24	RT 36 ARKPORT END RT 70	1490	**	1490	09	1710	06	1800	03	0069	
<b>Route NY71 County 021 COLUMBIA Region 08</b>														
1	00.00		00.00	RT 22 GREEN RIVER										
1	02.30	71 81011023	02.30	MASS STATE LINE END 71	950	**	960	09	1250	05	1860	99	0744	
<b>Route NY72 County 089 ST LAWRENCE Region 07</b>														
1	00.00		00.00	RT 56										
1	06.96	72 75011000	06.96	CR 58 TO COLTON	990	**	990	09	1130	06	920	03	0330	
1	08.59	72 75011070	01.63	CR 47	2140	**	2150	07	2390	04	2260	99	0464	
1	15.36	72 75011086	06.77	RT 11B END RT 72	750	**	750	09	700	02	810	99	0331	
<b>Route NY73 County 031 ESSEX Region 01</b>														
1	00.00		00.00	RT 9 JCT										
1	11.48	73 12011386	11.48	START 9N OLAP	3270	**	3280	09	3100	08	1940	05	0445	
1	13.33	73 12011501	01.85	END 9N OLAP	4800	11	4340	06	4460	04	4800	01	0551	
1	21.26	73 12011521	07.93	RT 913Q RD TO MT VAN HOVENBURG	2960	**	2980	06	3060	04	3360	01	0455	
1	25.91	73 12011600	04.65	CR 35 OLD MILITARY RD	3380	11	3860	07	4300	04	4320	01	0014	
1	27.60	73 12011647	01.69	RT 86 LK PLACID END RT 73	4590	**	4590	10	4790	07	5400	03	0502	
<b>Route NY74 County 031 ESSEX Region 01</b>														
1	00.00		00.00	RT 87I ACCESS SB RAMPS										
1	00.17	74 12011206	00.17	RT 9 JCT	1990	11	2700	08	2650	02	2840	99	0022	
1	12.15	74 12011204	11.98	CR 2	3020	**	3020	10	2020	07	2200	04	0011	
1	17.46	74 12011084	05.31	RT 9N START 22 OLAP	2520	**	2520	10	2320	06	2950	03	0012	
1	19.06	22 12091048	01.60	END RT 22 OLAP	2970	11	2220	07	2800	02	2600	98	0559	
1	20.44	74 12011014	01.38	VT FERRY SLIP END 74	820	11	1110	08	890	07	820	04	0013	

# New York State Department of Transportation

## Traffic Volume Report

County Order	End Mile Point	Count LOC Reference Marker	Section Length	Section End Description	LATEST COUNT		-----PREVIOUS COUNTS-----						Count Station Number	YR
					EST AADT	YR	EST AADT	YR	EST AADT	YR	EST AADT	YR		
<b>Route NY75 County 029 ERIE Region 05</b>														
1	00.00		00.00	RT 39 COLLINS CTR										
1	06.62	75 53011000	06.62	RT 249 LANGFORD	930	**	930	09	800	06	1060	03	0296	
1	13.08	75 53011067	06.46	CR 473 HARDT RD	1310	**	1320	09	1240	06	1320	04	0297	
1	14.35	75 53011131	01.27	START 62 OLAP HAMBURG	1710	**	1720	09	1800	06	1890	05	0298	
1	16.29	75 53011144	01.94	RT 391 END 62 OLAP	13890	11	11940	08	13800	05	14390	02	0188	
1	17.26	75 53011163	00.97	CR 134 LEGION DR	16070	**	16100	09	18650	02	17020	99	0299	
1	18.22	75 53011173	00.96	ACC RT 90I NYS TWY	20050	**	20070	10	24680	07	26840	04	0442	
1	18.97	75 53011183	00.75	RT 20 SOUTHWESTERN BLVD	24280	**	24330	09	25850	05	23320	01	0071	
1	20.28	75 53011190	01.31	JCT NY950J CAMP RD	20130	**	20170	09	20360	08	22920	05	0300	
1	21.33	75 53011203	01.05	RT 5 END 75	18280	**	18310	09					0186	
<b>Route NY76 County 013 CHAUTAUQUA Region 05</b>														
1	00.00		00.00	RT 474 N CLYMER										
1	05.74	76 52011000	05.74	RT 86I S T E	790	**	800	10	820	07	1210	04	0063	
1	06.18	76 52011058	00.44	START 430 OLAP SHERMAN	2040	**	2040	10	2160	07	2690	04	0301	
1	06.28	76 52011062	00.10	END 430 OLAP SHERMAN	2200	11	2240	08	3270	05	2870	03	0302	
1	08.53	76 52011063	02.25	CR 21 SHERMAN WEST RD	1050	**	1050	10	1060	07	1260	04	0035	
1	10.32	76 52011086	01.79	CR 6 SHELDON COR	740	**	740	10	750	07	920	04	0036	
1	15.84	76 52011104	05.52	CR 9 WATTLESBURG	440	11	450	08	510	05	540	02	0303	
1	18.31	76 52011160	02.47	RT 20 RIPLEY	1010	**	1010	09	1160	06	1300	02	0304	
1	19.35	76 52011184	01.04	RT 5 N OF RIPLEY END 76	450	**	450	09	430	06	530	03	0305	
<b>Route NY77 County 121 WYOMING Region 04</b>														
1	00.00		00.00	RTS 78 98										
1	08.32	77 46011000	08.32	RT 20A PERSONS CORNERS	1610	**	1620	09	1740	06	1760	00	0154	
1	13.10	77 46011081	04.78	RT 354	2200	**	2230	08	2590	05	3320	02	0155	
1	15.31	77 46011129	02.21	GENESEE CO LINE	2570	**	2590	09	4150	06	2980	03	0156	
<b>Route NY77 County 037 GENESEE Region 04</b>														
2	02.26	77 46011155	02.26	RT 20 DARIEN CTR	2800	11	3680	07	3000	01	3350	00	0157	
2	06.48	77 41021023	04.22	RT 33 CORFU	5360	11	5820	10	5790	09	5800	08	0158 CC	
2	08.75	77 41021065	02.27	RT 5	6300	11	6140	08	6320	06	6980	05	0159	
2	09.45	77 41021089	00.70	ACC RT 90I	7910	**	7890	08	8960	06	11370	03	0029	
2	13.99	77 41021096	04.54	BLOOMINGDALE RD	7790	**	7830	09	7270	06	6670	03	0160	
2	14.51	77 41021141	00.52	START 63 OLAP	5850	**	5880	09	8420	06	7200	03	0161	
2	16.00	77 41021146	01.49	END 63 OLAP CR 12	5430	**	5460	09	6830	06	6480	03	0134	
2	20.53	77 41021162	04.53	NIAGARA CO LINE	3930	**	3970	09	2890	06	2710	03	0162	
<b>Route NY77 County 063 NIAGARA Region 05</b>														
3	01.70	77 54031104	01.70	CR 905 GRISWOLD RD	1830	11	2010	08	2020	05	2000	03	0059	
3	04.90	77 54031086	03.20	CR 55 ROYALTON CTR RD	1680	**	1690	10	1760	07	1950	04	0306	
3	06.71	77 54031055	01.81	CR 10 GASPORT RD	1840	**	1850	10	1830	07	2310	04	0060	

# New York State Department of Transportation

## Traffic Volume Report

County Order	End Mile Point	Count LOC Reference Marker	Section Length	Section End Description	LATEST COUNT		-----PREVIOUS COUNTS-----						Count Station Number	YR		
					EST AADT	YR	EST AADT	YR	EST AADT	YR	EST AADT	YR				
			<b>Route</b>	<b>NY77</b>	<b>County</b>	<b>063</b>	<b>NIAGARA</b>	<b>Region</b>	<b>05</b>							
3	10.44	77 54031037	03.73	RT 31 END 77 CHESTNU				1650	11	2020	08	2160	05	2280	02	0307
			<b>Route</b>	<b>I78</b>	<b>County</b>	<b>061</b>	<b>NEW YORK</b>	<b>Region</b>	<b>11</b>							
1	00.00		00.00	NJ HOLLAND TUNNEL												
1	00.50		00.50	ACC RT 478I END 78I				93100	**	93360	10	91010	09	92190	08	0015
			<b>Route</b>	<b>NY78</b>	<b>County</b>	<b>121</b>	<b>WYOMING</b>	<b>Region</b>	<b>04</b>							
1	00.00		00.00	RT 19 N OF GAINESVILLE												
1	03.45	78 46011003	03.45	CR 10 HERMITAGE				2270	**	2250	07	1660	04	1540	01	0163
1	06.67	78 46011036	03.22	RT 362 W OF SMITHS CORNERS				1380	11	1990	08	2100	06	1500	05	0164
1	12.58	78 46011069	05.91	START RT 98 OLAP WEST OF JAVA				1660	**	1700	06	1230	00	1110	97	0165
1	15.13	78 46011126	02.55	END RT 98 OLAP JAVA CENTER				1790	**	1800	09	2210	06	1700	03	0166
1	18.04	78 46011152	02.91	CR 15 JAVA VILLAGE				1610	**	1640	07	1660	04	2120	01	0167
1	21.93	78 46011181	03.89	ERIE CO LINE				4120	**	4140	10	4930	06	4450	02	0294
			<b>Route</b>	<b>NY78</b>	<b>County</b>	<b>029</b>	<b>ERIE</b>	<b>Region</b>	<b>05</b>							
2	05.84	78 46011219	05.84	START 20A OLAP				5090	**	5100	10	4930	07	5220	04	0308
2	08.08	78 53021059	02.24	ACC RT 400 AURORA EXPWY				9410	**	9470	10	9720	07	9570	04	0309
2	08.83	20A53011117	00.75	START 16 OLAP				7300	**	7320	09	8470	06	9530	03	0147
2	09.89	20A53011110	01.06	END 20A OLAP EAST AURORA				13830	**	13850	10	15290	06	16980	03	0203
2	10.47	16 53021192	00.58	BOWEN RD				8680	11	9830	08	6410	06	6990	03	0079
2	11.23	16 53021198	00.76	TOWN OF AURORA & TOWN OF ELMA				5930	11	6460	08	6410	06	6990	03	0076
2	12.94	16 53021205	01.71	JAMISON RD				7030	**	7130	09	6410	06	6780	03	0202
2	15.43	16 53021222	02.49	START 20 OLAP END 16 OLAP				9820	11	10530	08	8340	05	9830	02	0048
2	15.93	16 53021248	00.50	RT 400 AURORA EXPWY				23440	**	23460	10	22690	07	24610	04	0115
2	16.32	20 53021290	00.39	CR 330 BULLIS RD				33000	**	33060	09	32900	06	28840	03	0098
2	17.72	20 53021293	01.40	RT 354 CLINTON ST				24380	**	24420	09	25610	06	21820	03	0446
2	18.63	20 53021307	00.91	CR 21 LOSSON RD / CR				28360	**	28420	09	26630	06	26270	03	0197
2	20.62	20 53021316	01.99	RT 130 END 20 OLAP				27240	**	27300	09	29380	06	30700	03	0374
2	21.31	20 53021336	00.69	JCT RT 952Q WALDEN AVE				30440	**	30470	10	27660	07	34380	04	0270
2	23.11	78 53021213	01.80	RT 33 GENESEE ST				28100	11	27270	08	30900	05	29950	02	0122
2	23.74	78 53021231	00.63	ACC RT 90I NYS THRUWAY				29910	**	29970	09	31850	05	37110	01	0311
2	24.39	78 53021238	00.65	CR 290 WEHRLE DR TOWN LANCASTER & TOWN CLARENCE				39370	**	39450	09	41350	05	44090	02	0271
2	25.01	78 53021244	00.62	RT 5 MAIN ST				34210	**	34240	10	34850	06	34010	97	0082
2	25.99	78 53021250	00.98	RT 324 SHERIDAN DR				35550	11	37790	10	36470	09	36140	08	0312 CC
2	26.67	78 53021261	00.68	CR 192 MAPLE RD				36860	11	34000	08	32370	05	29920	99	0171
2	27.41	78 53021268	00.74	CR 277 KLEIN/ROLL RDS				31200	**	31230	10	31040	07	29740	04	0448
2	29.72	78 53021275	02.31	CR 299 NORTH FRENCH RD				26830	**	26880	09	27530	06	26080	03	0172
2	31.42	78 53021298	01.70	CR 247 WOLCOTT RD				16290	11	14650	08	16130	05	16170	03	0263
2	33.06	78 53021315	01.64	RT 263 MILLERSPORT HWY				15180	**	15210	09	13810	06	15140	03	0458
2	33.34	78 53021331	00.28	NIAGARA CO LINE				35400	**	35430	10	34760	07	37810	04	0314

# New York State Department of Transportation

## Traffic Volume Report

County Order	End Mile Point	Count LOC Reference Marker	Section Length	Section End Description	LATEST COUNT		-----PREVIOUS COUNTS-----						Count Station Number	YR
					EST AADT	YR	EST AADT	YR	EST AADT	YR	EST AADT	YR		
<b>Route NY78 County 063 NIAGARA Region 05</b>														
3	03.18	78 53021334	03.18	RT 93 DYSINGER RD	28960	**	28990	10	29100	07	31990	04	0042	
3	04.46	78 54031031	01.28	LOCKPORT S CITY LN	24720	11	26660	08	27660	05	26980	02	0270	
3	04.73	78 54031044	00.27	SUMMIT ST & LINCOLN AVE	26860	11	25990	08	30140	05	29960	03	0315	
3	05.66	78 54032002	00.93	RT 31 WEST AVE	16620	11	15440	08	15050	05	17100	02	0316	
3	05.91	78 54032011	00.25	NIAGARA ST	7620	**	7640	09	10150	05	9570	02	0321	
3	06.20	78 54032014	00.29	GRAND AND N TRANSIT ST	4260	**	4260	10	5140	07	4610	03	0322	
3	06.44	78 54032016	00.24	GOODING ST	2380	11	2730	08	3860	05	3450	02	0323	
3	06.78	78 54032019	00.34	MILL ST	6630	11	6570	09	6910	06	6640	03	0324	
3	07.42	78 54032022	00.64	LAKE ST	4170	11	4520	08	5420	05	4600	02	0325	
3	07.73	78 54032028	00.31	LOCKPORT N CITY LINE	8650	11	9190	09	8820	06	10080	03	0317	
3	09.80	78 54032031	02.07	START 104 OLAP WRIGHTS COR	10150	11	10270	09	9800	04	10010	01	0268	
3	10.11	78 54033021	00.31	END 104 OLAP	13960	**	13920	09	11880	08	12750	05	0318	
3	14.59	78 54033025	04.48	CR 91 NEWFANE	6570	**	6610	10	7060	04	6050	01	0319	
3	16.34	78 54033069	01.75	CR 52 DRAKE RD	3500	11	3550	08	6740	01	7010	98	0022	
3	18.22	78 54033087	01.88	RT 18 OLCOTT END RT 78	1900	**	1910	10	2440	04	2400	01	0320	
<b>Route NY79 County 007 BROOME Region 09</b>														
1	00.00		00.00	PA STATE LINE										
1	02.46	79 91011000	02.46	CR 16 EDISON RD	630	**	630	09	440	06	500	04	0085	
1	06.15	79 91011025	03.69	RT 17 WINDSOR OVER	840	**	840	09	830	05	970	99	0080	
1	06.40	79 91011062	00.25	CHAPEL ST WINDSOR	3780	**	3810	09	3070	05	4100	01	0088	
1	09.96	79 91011065	03.56	CR 64	1880	**	1890	09	1860	06	1880	03	0260	
1	16.60	79 91011101	06.64	CR 52	990	**	1000	09	750	06	890	03	0071	
1	17.69	79 91011166	01.09	ACC RT 88I	2870	**	2890	09	3040	04	3550	01	0112	
1	17.70		00.01	START 7 OLAP HARPURSVLE	2640	**	2660	08	2840	05	2670	02	0090	
1	18.95	79 91011177	01.25	END RT 7 OLAP	1980	**	1990	10	2310	07	2080	04	0010	
1	24.20	7 91013156	05.25	CR 221 N COLESVILLE	460	**	460	09	490	01	500	98	0061	
1	26.82	79 91011242	02.62	CHENANGO CO LINE	670	**	670	10	670	07	660	04	0072	
<b>Route NY79 County 017 CHENANGO Region 09</b>														
2	00.57	79 91011267	00.57	BROOME CO LN 2ND TIME	810	11	740	08	760	00	790	97	0166	
<b>Route NY79 County 007 BROOME Region 09</b>														
3	01.12	79 92021005	01.12	RT 369 N FENTON	1770	**	1780	09	1470	06	1830	03	0107	
3	03.74	79 91031010	02.62	START 12 OLAP	1110	**	1110	10	1190	07	1140	04	0018	
3	03.97	79 91031037	00.23	END 12 OLAP	8170	**	8000	09	9880	05	7810	02	0017	
3	08.20	79 91031040	04.23	CR 133 SOUTH ST	1130	11	1360	07	1240	04	1330	01	0262	
3	13.00	79 91031082	04.80	RT 206 START 26 OLAP	1030	**	1050	09	1050	06	1200	03	0096	
3	13.08	79 91031130	00.08	END 26 START 11 OLAPS	9250	11	9400	07	7400	04	8980	01	0016	
3	14.01	26 91011282	00.93	ACC RT 81I NB	9620	**	9590	09	12210	05	11220	02	0264	
3	15.29	11 91013172	01.28	END RT 11 OLAP	6010	**	6000	09	8610	03	5570	00	0014	
3	18.83	79 91031154	03.54	CR 21	4680	11	4570	08	4910	05	4320	02	0265	

# New York State Department of Transportation

## Traffic Volume Report

County Order	End Mile Point	Count LOC Reference Marker	Section Length	Section End Description	LATEST COUNT		-----PREVIOUS COUNTS-----						Count Station Number	YR
					EST AADT	YR	EST AADT	YR	EST AADT	YR	EST AADT	YR		
			<b>Route NY79</b>	<b>County 007</b>	<b>BROOME</b>	<b>Region 09</b>								
3	21.53	79 91031189	02.70	TIOGA CO LINE		3440	**	3430	09	3760	06	3720	03	0099
			<b>Route NY79</b>	<b>County 107</b>	<b>TIOGA</b>	<b>Region 09</b>								
4	05.12	79 91031215	05.12	RT 38 RICHFORD		3730	11	3460	08	3780	05	2850	99	0127
4	09.90	79 65041052	04.78	TOMPKINS CO LINE		3900	**	3890	10	3720	07	5060	04	0006
			<b>Route NY79</b>	<b>County 109</b>	<b>TOMPKINS</b>	<b>Region 03</b>								
5	04.00	79 65041100	04.00	CR 162 SLATERVILLE		4130	**	4140	10	4380	06	3770	05	0441
5	07.84	79 36051040	03.84	CR 115		5570	**	5580	10	5210	07			0442
5	10.25	79 36051078	02.41	CR 174		9910	**	9950	09	8930	07	9090	05	0443
5	11.15	79 36051103	00.90	ITHACA S CITY LN		6760	**	6790	09	6720	02	6820	99	0444
5	11.85	79 36051112	00.70	RT 366		7570	**	7630	07	6860	04	6190	01	0440
5	12.29	79 36052008	00.44	SPLIT SENECA-GREEN STS		17250	**	17320	09	19070	05	20430	00	0021
5	13.08	79 36052012	00.79	RTS 13 34 & 96 NB		15470	**	15510	10	14980	01	12600	98	0472
5	13.18	79 36052019	00.10	RTS 13 34 & 96 SB		10590	**	10610	10	9770	07	10870	04	0046
5	13.36	79 36052021	00.18	ACC RTS 89 & 96		13560	**	13590	10	10070	06	12700	03	0050
5	13.44		00.08	RT 13A		15790	**	15860	09	18810	06	15510	02	0474
5	14.73	79 36052023	01.29	ITHACA W CITY LINE		7010	**	7030	10	7130	07	7300	04	0469
5	20.14	79 36052036	05.41	RT 327		4070	**	4080	10	4520	06	4210	02	0478
5	23.19	79 36053055	03.05	SCHUYLER CO LINE		2700	11	3190	08	2890	04	2790	01	0330
			<b>Route NY79</b>	<b>County 097</b>	<b>SCHUYLER</b>	<b>Region 06</b>								
6	01.08	79 36053085	01.08	START 228 OLAP		2630	11	2980	08	2700	05	2520	02	0297
6	01.17	79 63061011	00.09	END 228 OLAP		2100	**	2100	09	2560	06	2860	05	0005
6	05.12	79 63061012	03.95	RT 227		1640	**	1640	10	1680	07	1960	04	0325
6	09.55	79 63061052	04.43	CR 5 BURDETT		3000	**	2990	09	2820	06	3000	03	0324
6	11.32	79 63061096	01.77	RT 414 END 79		3490	**	3490	10	3030	07	3570	04	0323
			<b>Route NY80</b>	<b>County 067</b>	<b>ONONDAGA</b>	<b>Region 03</b>								
1	00.00		00.00	RT 175 SYRACUSE										
1	01.21	80 33011000	01.21	RT 173 SYRACUSE		7410	**	7460	08	7770	05	7410	99	0240
1	01.51	80 33011013	00.30	CHAFFEE ST		5450	11	6630	06	7320	03	7190	00	0037
1	02.55	80 33011016	01.04	SYRACUSE S CITY LN		4950	11	5130	07	5620	04	5780	01	0040
1	06.65	80 33011026	04.10	HITCHINS RD		2090	11	2750	06	1830	02	1530	99	0009
1	07.96	80 33012041	01.31	CEDARVALE RD		1090	**	1090	10	1510	07	1820	03	0165
1	09.67	80 33012055	01.71	RT 20		1080	11	1220	07	1390	04	1160	01	0113
1	14.09	80 33012072	04.42	OAK HILL RD		1450	11	1570	06	1630	03	1550	00	0380
1	20.16	80 33012116	06.07	RT 11A ACC RT 81I		1470	11	1910	07	1640	04	1660	01	0111
1	20.18	11 33031020	00.02	RT 281 START RT 11 OLAP		6830	**	6860	10	7430	07	7510	04	0119
1	20.83	11 33031019	00.65	END RT 11 OLAP		5800	**	5830	10	6670	07	6440	04	0121
1	23.13	80 33012184	02.30	APULIA RD		3160	**	3190	09	3650	04	3360	01	0125
1	24.36	80 33012207	01.23	START RT 91 OLAP APULIA		2720	**	2730	10	2610	07	3010	05	0002

# New York State Department of Transportation

## Traffic Volume Report

County Order	End Mile Point	Count LOC Reference Marker	Section Length	Section End Description	LATEST COUNT		-----PREVIOUS COUNTS-----						Count Station Number	YR
					EST AADT	YR	EST AADT	YR	EST AADT	YR	EST AADT	YR		
<b>Route NY80 County 067 ONONDAGA Region 03</b>														
1	27.67	80 33012219	03.31	END RT 91 OLAP	1860	**	1870	10	1960	07	2140	04	0128	
1	29.26	80 33012253	01.59	POMPEY CENTER RD	2070	**	2080	10	2290	07			0129	
1	29.89	80 33012268	00.63	VICENT CORNER RD	2190	11	1960	07	2130	04	1710	01	0130	
1	31.44	80 33012275	01.55	ORAN-DELPHI RD	2090	11	1900	07	1810	03	1620	00	0094	
1	32.38	80 33012290	00.94	MADISON CO LN	1200	11	980	07	930	03	800	00	0131	
<b>Route NY80 County 053 MADISON Region 02</b>														
2	01.91	80 24021000	01.91	START 13 OLAP	1090	**	1090	10	1070	08	1120	05	0212	
2	05.35	80 24021019	03.44	END 13 OLAP SHEDS	1570	**	1580	09	1720	06	1770	03	0213	
2	11.47	13 24051057	06.12	START 26 OLAP GEORGETOWN	1200	11	1110	08	1130	05	1080	02	0166	
2	14.15	80 24021116	02.68	CHENANGO CO LINE	1480	**	1480	10	1440	06	1430	03	0209	
<b>Route NY80 County 017 CHENANGO Region 09</b>														
3	00.90	26 24041000	00.90	END RT 26 OLAP	1460	**	1470	10	1300	07	1450	04	0156	
3	09.98	26 92031142	09.08	CR 20 SMYRNA	810	**	820	08	810	05	630	02	0157	
3	13.58	80 92031099	03.60	CR 23	1730	11	1500	08	1620	05	1680	99	0017	
3	14.19	80 92031135	00.61	RT 12 SHERBURNE	2940	**	2960	09	2970	06	2780	03	0267	
3	20.89	80 92031141	06.70	CR 25 COLUMBUS	1820	11	1790	08	1650	05	1620	02	0268	
3	25.08	80 92031208	04.19	START 8 OLAP FIVE COR	750	**	760	08	870	04	810	01	0162	
3	26.35	80 92031249	01.27	END 8 OLAP	4470	11	3460	08	4080	05	3800	02	0031	
3	26.65	80 92031262	00.30	OTSEGO CO LINE	3060	11	2800	08	2790	00	2010	98	0037	
<b>Route NY80 County 077 OTSEGO Region 09</b>														
4	03.80	80 92031265	03.80	CR 17	1990	**	1990	10	1770	07	1710	04	0168	
4	07.77	80 94041038	03.97	CR 20 EDMESTON	1920	**	1920	10	1300	06	1390	03	0029	
4	10.74	80 94041078	02.97	START 51 OLAP	2850	**	2860	10	2290	07	2250	04	0269	
4	11.80	80 94041107	01.06	END 51 OLAP	2000	**	2020	09	1920	06	1950	03	0247	
4	18.50	80 94041119	06.70	START 205 OLAP	1850	**	1860	09	1630	06	1820	02	0171	
4	20.42	80 94041186	01.92	START 28 END 205 OLAPS	1130	11	2100	08	2250	05	1960	02	0272	
4	22.50	28 94033257	02.08	CR 26 FLY CREEK	5430	11	4810	08	5070	05	5340	03	0233	
4	25.69	28 94033237	03.19	END RT 28 OLAP	5070	**	5070	10	4620	07	4540	04	0271	
4	26.10	80 94041257	00.41	LAKE ST	4140	**	4140	10	6610	06	6640	03	0038	
4	28.15	80 94041262	02.05	CR 28 1ST TIME	4170	11	3180	08	4250	05	3730	02	0273	
4	33.88	80 94041283	05.73	CR 27 ON LEFT	2350	11	1550	10	2800	07	2510	04	0274	
4	36.77	80 94041340	02.89	RT 20 W OF SPRINGFIELD	1920	11	1880	08	1640	05	1540	02	0035	
4	40.62	80 94041369	03.85	HERKIMER CO LN	900	11	930	08	1100	05	1030	02	0275	
<b>Route NY80 County 043 HERKIMER Region 02</b>														
5	04.41	80 94041406	04.41	RT 168 W OF STARKVILLE	790	**	790	10	880	07	830	01	0101	
5	05.84	80 23051044	01.43	MONTGOMERY CO LINE	720	11	760	08	790	05	770	04	0100	
<b>Route NY80 County 057 MONTGOMERY Region 02</b>														
6	06.22	80 23051058	06.22	FT PLAIN S LN	900	11	1000	08	1040	05	970	03	0031	

# New York State Department of Transportation

## Traffic Volume Report

County Order	End Mile Point	Count LOC Reference Marker	Section Length	Section End Description	LATEST COUNT		-----PREVIOUS COUNTS-----						Count Station Number	YR
					EST AADT	YR	EST AADT	YR	EST AADT	YR	EST AADT	YR		
<b>Route NY80 County 057 MONTGOMERY Region 02</b>														
6	06.93	80 25061063	00.71	START 163 OLAP	2510	**	2560	09	2840	06	2330	03	0241	
6	07.08	80 25061070	00.15	END 163 OLAP START 5S OLAP	7300	**	7440	09	6610	06	6910	03	0032	
6	07.10		00.02	END 5S OLAP	5610	**	5710	09	6000	06	5820	03	0158	
6	07.24	80 25061072	00.14	WILLET ST	5010	**	5110	09	5650	06	5760	03	0160	
6	07.68	80 25061073	00.44	RT 5 END RT 80	6600	**	6660	10	7680	07	7160	04	0157	
<b>Route I81 County 007 BROOME Region 09</b>														
1	00.00		00.00	PA STATE LINE										
1	03.98	81I91011000	03.98	EXIT 1 KIRKWOOD INTER UNSER	25130	**	24470	09	25610	04	27640	01	0366	
1	08.65	81I91011041	04.67	START RT 17 OLAP EB	29410	**	29030	10	28880	07	37540	04	0362	
1	08.90	81I91011088	00.25	EXIST 3E COLESVILLE RD UNDER W/CONN	42600	**	42040	10	39540	07	40390	04	0124	
1	12.19	81I91011090	03.29	EXIT 3 BROAD AVE UNDER W/CONN	51010	11	53640	10	54620	07	48930	03	0367	
1	12.58	81I91012020	00.39	EXIT 4 ACC RT 7	56110	**	54650	09	44790	99			0368	
1	13.06	81I91012024	00.48	END 17 OLAP	71870	**	69090	08	76840	04			0369	
1	13.54	81I91012029	00.48	RT 11 EXIT 5	63920	**	61450	08	67960	04	56070	99	0022	
1	14.77	81I91013005	01.23	88I CONNECTOR BRIDGE	55610	**	54880	10	56100	07	55610	02	0127	
1	15.66	81I91013017	00.89	RT 11 EXIT 6S	39500	**	38980	10	34710	03	34340	99	0030	
1	16.42	81I91013026	00.76	RT 11 EXIT 6N	25760	**	25090	09	21980	05	20490	99	0021	
1	21.62	81I91013033	05.20	RT 11 EXIT 7	26470	**	25150	06	26540	04	23160	01	0031	
1	28.99	81I91013086	07.37	RT 26 EXIT 8S	25360	11	25560	10	26580	09	26160	08	0108	CC
1	30.33	81I91013159	01.34	RTS 11 & 79 EXIT 8N	16370	**	16040	09	17950	06	17670	05	0034	
1	35.78	81I91013172	05.45	CORTLAND CO LINE	20770	11	20370	08	21620	07	18880	04	0020	
<b>Route I81 County 023 CORTLAND Region 03</b>														
2	02.48	81I32021001	02.48	JCT RT 221	20770	11	20370	08	21620	07	18880	04	0027	
2	14.23	81I32021026	11.75	JCT RTS 11 & 41	20110	**	19720	09	21880	07	19790	06	0001	
2	16.56	81I32021144	02.33	JCT RT 13 CLINTON AVE	19660	**	18860	08	21910	05	15820	01	0005	
2	18.29	81I32022006	01.73	ACC RT 11	27360	**	26250	08	23470	05	23800	01	0029	
2	27.08	81I32023010	08.79	JCT RT 281	27860	**	27050	08	25020	05	20310	02	0009	
2	29.35	81I32023098	02.27	ONONDAGA CO LINE	28280	11	26840	09	26180	05	28240	04	0012	
<b>Route I81 County 067 ONONDAGA Region 03</b>														
3	01.45	81I33031001	01.45	JCT RT 80	28280	11	28010	10	28080	09	27880	08	0016	CC
3	08.06	81I33031016	06.61	JCT RT 20	33910	**	32620	07	29460	02	24180	99	0585	
3	12.97	81I33031082	04.91	JCT RT 11	38770	**	36700	07	30060	04	28540	01	0548	
3	16.33	81I33031132	03.36	ACC 481I	37920	**	36380	08	35090	02	31280	99	0054	
3	17.07	81I33032014	00.74	JCT BRIGHTON AVE	49780	**	48420	09	38960	01	39430	98	0007	
3	17.29	81I33032021	00.22	JCT COLVIN ST	52540	**	46630	02	46220	99			0010	
3	18.64	81I33032024	01.35	ACC E ADAMS ST	82670	**	75250	04	70180	99	62740	98	0011	
3	19.65	81I33032038	01.01	ACC RT 690I	90760	**	79560	01	75240	98			0015	
3	21.10	81I33032048	01.45	JCT RT 298 BEAR ST	101770	**	89210	01	94990	97			0586	
3	21.55	81I33032162	00.45	ACC RT 370	96210	**	89880	06	90160	02	102010	99	0041	



# New York State Department of Transportation

## Traffic Volume Report

County Order	End Mile Point	Count LOC Reference Marker	Section Length	Section End Description	LATEST COUNT		-----PREVIOUS COUNTS-----						Count Station Number	YR
					EST AADT	YR	EST AADT	YR	EST AADT	YR	EST AADT	YR		
<b>Route I81 County 067 ONONDAGA Region 03</b>														
3	21.85	81I33032166	00.30	SYRACUSE N CITY LN	52300	**	48860	06	54870	01	53230	00	0017	
3	23.53	81I33032169	01.68	JCT RT 90I	92060	**	83800	04	72920	01	72370	97	0035	
3	24.74	81I33033017	01.21	JCT RT 11	95080	**	87670	05	88740	03	74080	02	0550	
3	25.54	81I33033030	00.80	AIRPORT RD JCT	67830	**	62550	05	53150	01			0551	
3	26.38	81I33033038	00.84	TAFT RD JCT	62010	**	60310	09	58150	06	54880	03	0133	
3	27.50	81I33033047	01.12	JCT RT 481	60230	**	59390	10	64990	04	54310	00	0134	
3	29.94	81I33033057	02.44	JCT RT 31	49450	**	48760	10	51240	07	50400	06	0552	
3	33.90	81I33033081	03.96	BARTELL RD JCT	42550	**	41960	10	45540	09	45000	05	0553	
3	34.09	81I34041000	00.19	OSWEGO CO LINE	38600	**	36540	07	34580	06	34070	05	0055	
<b>Route I81 County 075 OSWEGO Region 03</b>														
4	03.61	81I34041001	03.61	JCT RT 49	38600	**	36540	07	34580	06	34070	05	0315	
4	11.89	81I34041035	08.28	RT 69 JCT	23170	11	23910	10	23300	09	22710	08	0316	CC
4	15.65	81I34041116	03.76	JCT RT 104	23040	**	22160	07	18410	05	18880	01	0555	
4	19.03	81I34041155	03.38	JCT CR 28 TINKER TAVERN RD	18890	**	17510	03	19430	00	14990	97	0556	
4	22.43	81I34041190	03.40	JCT RT 13	16830	**	16350	08	18360	01	17060	97	0557	
4	23.22	81I34041225	00.79	JCT CR 2 RICHLAND RD	17000	**	15900	04	14120	01	14140	97	0558	
4	28.85	81I34041233	05.63	JCT LAKE ST CR 15 LACONA	15670	**	15220	08	16490	01	16320	98	0580	
4	29.03	81I34041291	00.18	ACC SALISBURY RD CR 22A	18900	**	18180	07	15320	03	14010	02	0560	
4	30.86	81I34041292	01.83	JEFFERSON CO LINE	15960	**	15650	09	18270	05	16920	03	0579	
<b>Route I81 County 045 JEFFERSON Region 07</b>														
5	00.74	81I73051001	00.74	EXIT 38 ACC RT 11	15890	**	15650	09	18270	05	16920	03	0468	
5	02.75	81I73051009	02.01	EXIT 39 ACC MANNVILLE RD	18710	**	18420	09	16450	06	17120	03	0469	
5	04.60	81I73051029	01.85	EXIT 40 ACC RT 193	19130	**	18840	09	17600	06	15660	04	0167	
5	10.17	81I73051047	05.57	EXIT 41 ACC RT 178	18960	**	18670	09	18890	06	14600	02	0470	
5	14.28	81I73051103	04.11	EXIT 42 ACC RT 177	20450	**	20140	09	19050	08	19130	05	0471	
5	15.83	81I73051144	01.55	EXIT 43 ACC KELLOGG HILL RD	21530	11	17230	07	18530	04	16860	01	0472	
5	18.21	81I73051160	02.38	EXIT 44 ACC RT 232	20640	**	20320	09	20570	06	19160	05	0029	
5	22.52	81I73051183	04.31	EXIT 45 ACC RT 3	20290	**	19540	06	16470	03	14700	97	0169	
5	23.47	81I73051226	00.95	EXIT 46 ACC RT 12F	18160	**	17990	09	20320	04	21340	99	0215	
5	24.97	81I73051236	01.50	EXIT 47 ACC RT 12	24570	**	24330	09	24030	05	22730	04	0216	
5	27.59	81I73051251	02.62	EXIT 48 ACC RT 342	19390	**	19210	09	21610	07	18860	05	0476	
5	39.12	81I73051277	11.53	EXIT 49 ACC RT 411	9600	11	9690	10	9220	09	9090	08	0222	CC
5	48.06	81I73051392	08.94	EXIT 50 ACC RT 12	6030	**	5940	09	6550	06	8790	04	0223	
5	49.72	81I73051482	01.66	EXIT 51 ACC CR 100	5660	**	5570	09	5680	07	5300	04	0221	
5	52.95	81I73051499	03.23	EXIT 52 ACC CR 191	4160	11	4680	10	4490	09	4680	08	0041	CC
5	53.44	81I73051530	00.49	US-CANADIAN LINE	5660	11	5690	10	5450	09	5630	08	0036	
<b>Route NY81 County 001 ALBANY Region 01</b>														
1	00.00		00.00	RTS 81 & 145 JCT										
1	01.67	81 11011000	01.67	GREENE CO LINE	540	**	530	10	790	07	790	04	0112	



# New York State Department of Transportation

## Traffic Volume Report

County Order	End Mile Point	Count LOC Reference Marker	Section Length	Section End Description	LATEST COUNT		-----PREVIOUS COUNTS-----						Count Station Number	YR
					EST AADT	YR	EST AADT	YR	EST AADT	YR	EST AADT	YR		
<b>Route NY81 County 039 GREENE Region 01</b>														
2	03.38	81 11011017	03.38	CR 67	2060	**	2060	10	2050	06			0026	
2	06.17	81 13021034	02.79	CR 50	1730	**	1720	10	2020	06	2140	04	0050	
2	08.64	81 13021062	02.47	RT 32 GREENVILLE	2890	**	2890	10	3950	06	3990	04	0029	
2	16.92	81 13021087	08.28	MEDWAY RD EARLTON	1760	**	1760	10	2200	07	2260	03	0404	
2	19.85	81 13021169	02.93	CR 26	3940	**	3930	10	4030	06	3890	03	0039	
2	20.82	81 13021198	00.97	RTS 9W AND 385 JCT-END RT 81	4790	**	4770	10	5390	07	5340	04	0032	
<b>Route NY82 County 027 DUTCHESS Region 08</b>														
1	00.00		00.00	RT 52 BRINKERHOFF										
1	01.75	82 82011000	01.75	CR 94 ALL ANGELS RD	13210	**	13210	10	13810	07	13730	04	0337	
1	02.60	82 82011018	00.85	CR 28 OLD HOPEWELL RD	10040	**	10040	10	10760	07	10830	04	0034	
1	03.54	82 82011026	00.94	CR 31 PALEN RD	20830	11	21860	08	23050	05	21780	02	0049	
1	04.24	82 82011036	00.70	START 376 OLAP	17630	**	17630	10	19300	07	19470	04	0338	
1	04.30		00.06	END 376 OLAP HOPEWELL	18990	**	18990	10	23460	07	24360	04	0025	
1	04.76	82 82011043	00.46	CR 9 BEEKMAN RD	16040	11	16530	08	18740	05	16000	02	0339	
1	07.83	82 82011048	03.07	ACC TACONIC STATE PKWY	8160	**	8160	10	9330	07	10060	04	0340	
1	11.35	82 82011079	03.52	RT 55 BILLINGS	6120	**	6120	10	7090	07	7550	04	0084	
1	12.45	82 82011114	01.10	CR 89 WATERBURY RD	6960	**	6960	09	7170	06	7750	05	0342	
1	17.15	82 82011125	04.70	CR 90 CAMBY RD	4120	**	4140	09	4690	06	4230	00	0088	
1	20.24	82 82011173	03.09	NY 343	3950	**	3970	09	4550	06	4290	00	0343	
1	22.13	82 82011203	01.89	START US44 OVLP	6640	11	6490	08	7550	05	6580	02	0283	
1	23.17	44 82022115	01.04	END US44 OVLP	10360	**	10260	09	10220	06	10760	03	0282	
1	24.48	82 82011233	01.31	CR 13 CLINTON CORS RD	4530	11	4990	07	5210	04	5160	01	0352	
1	30.50	82 82011246	06.02	CR 65 HUNNS LAKE RD	2880	11	2960	08	3440	05	3190	02	0354	
1	38.32	82 82011307	07.82	CR 83	3960	**	3980	09	2800	06	2520	03	0141	
1	38.91	82 82011385	00.59	START 199 OLAP	4390	11	4380	08	5710	06	5350	03	0346	
1	40.34	82 82011391	01.43	END 199 OLAP	3440	11	2980	08	2460	99			0014	
1	41.81	82 82011405	01.47	COLUMBIA CO LN	720	**	730	09	960	06	1020	03	0026	
<b>Route NY82 County 021 COLUMBIA Region 08</b>														
2	02.75	82 82011420	02.75	CR 17 ANCRAM RD	720	**	720	08	760	05	830	99	0348	
2	06.49	82 81021028	03.74	CR 55 & 76	1170	**	1180	08					0002	
2	13.26	82 81021065	06.77	JCT RT 987G TACONIC PKWY	1250	11	1360	08	1440	05	1280	01	0349	
2	16.69	82 81021133	03.43	OLD RT 82 TEN BROECK RD	3440	**	3420	08	3490	05	3380	01	0020	
2	18.10	82 81021168	01.41	JCT RTS 9 9H & 23 END 82	3920	**	3900	08	4090	05	4020	02	0350	
<b>Route NY83 County 013 CHAUTAUQUA Region 05</b>														
1	00.00		00.00	RT 62 CONEWANGO VALLEY										
1	04.30	83 52011000	04.30	CR 70 SOUTHSIDE AVE EAST	1450	**	1450	09	1650	06	1850	03	0228	
1	09.62	83 52011044	05.32	RT 322 BALCOM	1830	**	1830	09	2120	06	2220	03	0229	
1	11.95	83 52011097	02.33	CR 312 HAMLET RD	1460	11	1460	08	1520	05	1720	02	0322	
1	16.39	83 52011121	04.44	CR 307 CHICKEN TAVERN	1130	11	1070	08	1320	05	1710	02	0324	

# New York State Department of Transportation

## Traffic Volume Report

County Order	End Mile Point	Count LOC Reference Marker	Section Length	Section End Description	LATEST COUNT		-----PREVIOUS COUNTS-----						Count Station Number	YR
					EST AADT	YR	EST AADT	YR	EST AADT	YR	EST AADT	YR		
			<b>Route NY83</b>	<b>County 013</b>	<b>CHAUTAUQUA</b>	<b>Region 05</b>								
1	21.82	83 52011166	05.43	RT 60 LAONA END 83		1340 **	1340	10	1410	07	1480	04	0231	
			<b>Route I84</b>	<b>County 071</b>	<b>ORANGE</b>	<b>Region 08</b>								
1	00.00		00.00	PENN STATE LINE										
1	00.69	84I83011000	00.69	ACC RT 6 CR 15		28480 **	30570	10	31150	09	28360	08	0038	CC
1	04.81	84I83011008	04.12	ACC CR 35 MOUNTAIN RD		33370 **	32760	09	29430	02	25660	99	0056	
1	15.44	84I83011049	10.63	ACC RT 17M WEST		29330 **	28800	09	28070	02	24510	99	0059	
1	19.11	84I83011155	03.67	ACC RT 17		41220 **	37920	02	31830	99	28450	98	0060	
1	28.50	84I83011191	09.39	ACC RTE 208		42630 **	41820	09	37960	02	29430	99	0061	
1	34.14	84I83011285	05.64	ACC RT 17K		47780 **	46870	09	47710	02	39450	99	0062	
1	36.58	84I83011341	02.44	ACC RT 300 CONN 87I		52990 **	51990	09	51440	02	41550	99	0063	
1	37.56	84I83011365	00.98	START 52 OLAP		60920 **	54600	99	57330	98			0044	
1	39.15	84I83011375	01.59	ACC RTS 32 9W		72390 **	66600	02	53120	98			0001	
1	40.34	84I83013008	01.19	DUTCHESS CO LINE		67750 11	69020	06	69400	03	68980	02	0043	
			<b>Route I84</b>	<b>County 027</b>	<b>DUTCHESS</b>	<b>Region 08</b>								
2	01.41	84I83013019	01.41	ACC RT 9D		67750 11	69020	06	69000	05	70600	04	0818	
2	04.56	84I82021013	03.15	END 52 OLAP		61260 **	55870	01					0819	
2	06.04	84I82021046	01.48	ACC RT 9		56570 **	50700	99					0820	
2	10.38	84I82021060	04.34	ACC LIME KILN RD		54770 **	49090	99					0031	
2	12.60	84I82021103	02.22	ACC TACONIC STATE PKWY		50100 11	49240	10	50090	09	49900	08	0821	CC
2	18.44	84I82021125	05.84	PUTNAM CO LN		53700 **	52690	09	50320	01	44010	98	0040	
			<b>Route I84</b>	<b>County 079</b>	<b>PUTNAM</b>	<b>Region 08</b>								
3	00.35	84I82021183	00.35	INT 17 ACC RT 52-LUDINGTONVILLE RD		53700 **	52690	09	50320	01	44010	98	0027	
3	03.37	84I84031004	03.02	ACC RT 311		60280 **	54980	01	45320	98			0025	
3	06.94	84I84031034	03.57	ACC RT 312									0023	
3	09.79	84I84031070	02.85	ACC RTS 6 22 202 684I		59960 11	46570	98					0017	
3	10.78	84I84031098	00.99	ACC RT 121 WESTBOUND ONLY									0011	
3	13.01	84I84031108	02.23	CONNECTICUT STATE LINE		72340 11	70030	10	73150	09	73170	08	0008	CC
			<b>Route NY85</b>	<b>County 001</b>	<b>ALBANY</b>	<b>Region 01</b>								
1	00.00		00.00	RENSELAERVILLE CR 353 JCT										
1	06.51	85 11011000	06.51	RT 143 FORDS CORNERS		930 **	930	10	1070	07	1670	04	0477	
1	10.18	85 11011065	03.67	START RT 443 OLAP		2390 **	2390	10	2120	06	2090	04	0002	
1	12.20	85 11011103	02.02	END RT 443 OLAP		3660 **	3650	10	4170	07	4990	05	0406	
1	14.43	85 11011122	02.23	ROUTE 913C JUNCTION		2760 **	2760	10	2860	06	3640	05	0050	
1	15.33	85 11011145	00.90	RT 85A NEW SALEM W JCT		4640 **	4630	10	5100	06	4830	04	0051	
1	18.89	85 11011154	03.56	RT 85A E JCT		3560 **	3550	10	3120	06	3550	04	0052	
1	21.69	85 11011189	02.80	RT 140 SLINGERLANDS		9030 **	8990	10	9040	07	10370	05	0054	
1	22.22	85 11011217	00.53	MAHER RD		13650 **	13630	10					0043	
1	22.64	85 11011222	00.42	BLESSING RD		19670 **	19560	07	21290	05	19110	02	0013	

# New York State Department of Transportation

## Traffic Volume Report

County Order	End Mile Point	Count LOC Reference Marker	Section Length	Section End Description	LATEST COUNT		-----PREVIOUS COUNTS-----						Count Station Number	YR
					EST AADT	YR	EST AADT	YR	EST AADT	YR	EST AADT	YR		
<b>Route NY85 County 001 ALBANY</b>					<b>Region</b>	<b>01</b>								
1	24.33	85 11011226	01.69	KRUMKILL RD EXIT	15690	**	15620	08	14340	02	14620	99	0143	
1	24.55	85 11012001	00.22	ACC BUCKINGHAM DR	15390	**	15050	09	14680	03	14890	00	0567	
1	25.37	85 11012003	00.82	ACC CAMPUS CIRCLE/BREVATOR ST	38510	**	36460	06	37220	05	32160	01	0014	
1	26.05	85 11012012	00.68	ACC LINCOLN AVE	37130	**	36310	09	31680	01	27780	98	0015	
1	26.49	85 11012019	00.44	RT 90I UNDER END RT 85	46790	**	41640	00	33520	97			0099	
<b>Route NY85A County 001 ALBANY</b>					<b>Region</b>	<b>01</b>								
1	00.00		00.00	RT 85 JCT NEW SALEM										
1	03.07	85A11011000	03.07	RT 156 VOORHEESVILLE	8760	**	8650	06	5730	04	4880	01	0219	
1	03.78	85A11011031	00.71	RT 155 JCT	7940	11	8410	07	9180	04	9070	01	0218	
1	05.54	85A11011038	01.76	RT 85 END RT 85A	6660	11	6560	07	6850	04	7120	98	0053	
<b>Route I86 County 013 CHAUTAUQUA</b>					<b>Region</b>	<b>05</b>								
1	00.00		00.00	PENN STATE LINE										
1	01.03	17 52111000	01.03	RT 426	9130	11	8760	10	8480	09	8690	08	0076	CC
1	09.17	17 52111011	08.14	ACC RT 76	8720	11	8030	08	8040	05	6850	02	0047	
1	15.34	17 52111092	06.17	EXIT 7 CR 33 PANAMA STEDMAN RD	9010	11	8400	07	8730	04	7980	02	0048	
1	18.86	17 52111153	03.52	ACC RT 394	8760	**	8560	07	7010	04	7920	03	0049	
1	20.22	17 52111189	01.36	ACC RT 430	13390	11	11750	07	11980	04	11170	03	0031	
1	20.29	17 52111202	00.07	ACC STE RMPS TO 430 & 954J WB	10950	11	9910	08	10860	05	10950	02	0051	
1	26.23	17 52111203	05.94	ACC STRUNK RD	10250	**	10160	10	10720	07	11580	04	0075	
1	28.00	17 52111263	01.77	ACC RT 60	10140	**	10060	10	9290	07	9300	04	0050	
1	30.69	17 52111282	02.69	ACC RT 394	10400	**	10310	10	10970	07	12080	03	0070	
1	36.04	17 52111308	05.35	ACC RT 62	11900	**	11810	10	11170	07	11680	04	0071	
1	37.86	17 52111362	01.82	CATTARAUGUS CO LINE	11280	**	11150	09	10910	08	11660	07	0072	
<b>Route I86 County 009 CATTARAUGUS</b>					<b>Region</b>	<b>05</b>								
2	01.47	17 52111379	01.47	ACC SCHOOL HOUSE RD RT 953A	11030	11	11320	10	11150	09	10910	08	0073	CC
2	03.52	17 51121015	02.05	ACC RT 394 RANDOLPH RT 952M	10960	11	10480	08	11690	05	11580	02	0074	
2	10.02	17 51121036	06.50	ACC RT 394 STEAMBURG	8800	**	8750	10	9330	06	7800	03	0075	
2	12.75	17 51121101	02.73	RT 280 PERIMETER RD	9150	**	9050	09	9900	05	5480	02	0076	
2	16.57	17 51121128	03.82	ACC ALLEGANY STATE PK	10060	**	9940	09	9710	05	5730	02	0014	
2	20.28	17 51121166	03.71	ACC RT 417	9600	**	9550	10	9810	07	11250	04	0079	
2	22.59	17 51122001	02.31	START RT 219 OLAP PARKWAY DR RT 951M UNDER	13500	11	9170	08	12540	04	10810	99	0024	
2	29.66	17 51122023	07.07	END RT 219 OLAP	10470	11	10540	08	11100	04	6610	01	0017	
2	36.21	17 51123061	06.55	JCT RT 952W	11360	11	11010	08	12890	04	7080	01	0054	
2	39.41	17 51123128	03.20	BUFFALO ST CONN RT 954E	10840	11	10130	08	11590	05	11310	02	0046	
2	40.91	17 51124004	01.50	ACC RT 16	11530	11	9860	08	13040	05	10730	02	0047	
2	46.83	17 51124018	05.92	ACC RT 16	9990	11	8340	08	10310	04	7290	01	0048	
2	51.80	17 51125059	04.97	ALLEGANY CO LINE	9440	11	9430	10	9030	09	7520	08	0049	CC
<b>Route I86 County 003 ALLEGANY</b>					<b>Region</b>	<b>06</b>								

# New York State Department of Transportation

## Traffic Volume Report

County Order	End Mile Point	Count LOC Reference Marker	Section Length	Section End Description	LATEST COUNT		-----PREVIOUS COUNTS-----						Count Station Number	YR
					EST AADT	YR	EST AADT	YR	EST AADT	YR	EST AADT	YR		
<b>Route I86 County 003 ALLEGANY Region 06</b>														
3	01.69	17 51125107	01.69	EXIT 28 RT 305 CUBA	9440	11	9430	10	11700	09	8710	04	0021	
3	09.06	17 61032028	07.37	EXIT 29 RT 275 FRIENDSHIP	7170	**	7080	10	6840	07	6970	01	0022	
3	14.79	17 61032091	05.73	EXIT 30 RT 19 BELVIDERE	6980	**	6820	09	6970	06	5930	01	0023	
3	18.89	17 61032148	04.10	EXIT 31 ANGELICA	5960	**	5810	09	6500	06	5880	03	0024	
3	26.12	17 61032189	07.23	EXIT 32 WEST ALMOND	6220	**	6150	10	5550	07	5840	04	0025	
3	33.77	17 61032261	07.65	EXIT 33 ALMOND	6250	**	6170	10	5720	07	6110	04	0026	
3	34.32	17 61032337	00.55	STEUBEN CO LINE	7630	11	7560	10	7010	09	7090	08	0027	CC
<b>Route I86 County 101 STEUBEN Region 06</b>														
4	04.11	17 61032342	04.11	EXIT 34 RT 36 HORNELL	7630	11	7560	10	7010	09	7090	08	0006	
4	13.79	17 64044039	09.68	EXIT 35 HOWARD	7260	**	7170	10	7730	07	7050	03	0009	
4	20.97	17 64044136	07.18	EXIT 36 RT 390I	8230	**	8120	10	6270	07	7790	04	0015	
4	22.08	17 64044208	01.11	EXIT 37 RT 53 KANONA	18800	**	18570	10	18960	07	23720	04	0018	
4	25.29	17 64044218	03.21	EXIT 38 RTS 54 & 415 BATH	21150	**	20900	10	20450	07	14550	01	0021	
4	28.40	17 64044250	03.11	EXIT 39 RT 960U SALUBRIA	21230	**	21190	10	16830	07	16680	03	0022	
4	32.19	17 64044281	03.79	EXIT 40 RT 226 SAVONA	20520	**	19780	08	24390	05	18930	02	0023	
4	36.92	17 64044318	04.73	EXIT 41 CAMPBELL	19180	**	18710	09	24400	06	23000	04	0024	
4	40.96	17 64044368	04.04	EXIT 42 RT 415 COOPERS PLAINS	25690	**	25380	10	24110	07	24410	04	0025	
4	43.23	15 64011157	02.27	EXIT 43 RT 415	26910	11	25730	10	25570	09	24380	08	0029	CC
4	44.36	15 64011134	01.13	EXIT 44 RT 15U PAINTED POST	30790	**	30650	08	29380	01	28700	00	0031	
4	44.74	17 64041410	00.38	EXIT 45	19300	**	19240	09	41910	00	36640	98	0107	
4	47.21	17 64041500	02.47	RTE 414 UNDER	26380	**	26340	10	25510	07	22960	06	0182	CC
4	49.92	17 64046007	02.71	RT 961Q OVER WITH CONN	27530	**	27400	08	27110	05	28680	02	0905	
4	52.29	17 64043119	02.37	EXIT 48 RT 352 WITH CONN	34050	11	25210	08	25880	04	23070	01	0055	
4	53.23		00.94	CHEMUNG CO LINE	32990	**	32590	10	27690	07	29230	06	0050	
<b>Route I86 County 015 CHEMUNG Region 06</b>														
5	01.34		01.34	EXIT 49 BIG FLATS OVER	32640	**	32590	10	27690	07	29230	06	0057	
5	04.79		03.45	EXIT 51 CR 35	31250	**	31100	08	29620	05	29020	99	0051	
5	06.84		02.05	EXIT 52 RT 14 HORSEH	30840	**	30750	09	29790	06	29280	03	0052	
5	08.14		01.30	OLD RT13	25610	**	25570	10	29710	02	32550	99	0053	
5	08.51		00.37	EXIT 54 RT13	29920	**	29880	10	26690	03	27680	00	0010	
5	12.69		04.18	EXIT 56 ELMIRA END I86 OLAP	21330	**	21170	06	22940	01	24590	98	0006	
<b>Route NY86 County 033 FRANKLIN Region 07</b>														
1	00.00		00.00	RT 30 PAUL SMITHS										
1	04.92	86 72011000	04.92	CR 55 SPLIT ROCK RD	3020	**	3020	09	3260	06	3710	03	0390	
1	07.35	86 72011049	02.43	RT 186	3720	**	3720	09	3160	06	4190	02	0460	
1	10.02	86 72011074	02.67	CR 47 PECKS COR RD	5080	11	5510	05	5610	02	4690	99	0335	
1	11.48	86 72011100	01.46	AMPERSAND AVE	10250	11	9560	10	9430	04	8130	01	0336	
1	11.85	86 72011115	00.37	JCT BROADWAY AND BLOOMINGDALE	22660	**	22460	09	12340	02	12320	00	0002	
1	11.94		00.09	START RT 3 OLAP JCT CHURCH ST	10770	11	7870	10	8330	06	8580	03	0009	

# New York State Department of Transportation

## Traffic Volume Report

County Order	End Mile Point	Count LOC Reference Marker	Section Length	Section End Description	LATEST COUNT		-----PREVIOUS COUNTS-----						Count Station Number	YR
					EST AADT	YR	EST AADT	YR	EST AADT	YR	EST AADT	YR		
<b>Route NY86 County 033 FRANKLIN Region 07</b>														
1	12.37	86 72011119	00.43	END RT 3 OLAP	5250	**	5200	09	6480	07	6160	04	0027	
1	12.46	86 72011123	00.09	ESSEX CO LN	14280	**	14150	09	14990	06	15340	03	0036	
<b>Route NY86 County 031 ESSEX Region 01</b>														
2	03.06	86 72011124	03.06	CR 33	8510	11	8820	10	8790	09	8810	08	0503	CC
2	06.28	86 12021032	03.22	CR 35 OLD MILITARY RD	11390	**	11460	07	11090	04	10220	01	0015	
2	08.10	86 12021065	01.82	WEST VALLEY RD	8600	**	8610	10	8980	07	7200	06	0018	
2	08.60	86 12021083	00.50	MIRROR LK DRIVE	9970	**	10000	09	10390	04	10270	01	0019	
2	09.52	86 12021088	00.92	RT 73 JCT	9300	**	9320	10	8050	06			0491	
2	18.50	86 12021097	08.98	ACC WHITEFACE SKI CTR	2750	**	2750	10	3400	06	3520	03	0548	
2	21.62	86 12021187	03.12	RT 431 JCT WILMINGTON	3070	**	3070	10	4020	06	2780	03	0450	
2	26.65	86 12021217	05.03	RT 9N JAY END RT 86	2330	11	2020	08	2250	02	2430	99	0545	
<b>Route I87 County 005 BRONX Region 11</b>														
1	00.00		00.00	RT 278I MAJ DEGAN & BRUCKNER EXPWY										
1	00.32	87IX1M11001	00.32	RAMP FROM I278	132070	11							0017	
1	00.57	87IX1M11004	00.25	ACC WILLIS AVE	102210	11	111420	07	102780	04	105770	03	0020	
1	01.11	87IX1M11007	00.54	ACC GRAND CONCOURSE	100720	**	101000	10	108090	09	111870	06	0021	
1	01.20	87IX1M11012	00.09	ACC EAST 138TH ST	72400	**	72800	09	76240	06	84630	03	0022	
1	02.44	87IX1M11013	01.24	ACC MACOMBS DAM BRIDGE	96810	**	97350	09	103840	05	118520	99	0023	
1	03.43	87IX1M11025	00.99	ACC 95I CROSS BRNX EPY	91210	**	91470	10	134310	07	104750	04	0024	
1	04.83	87IX1M11035	01.40	ACC W FORDHAM RD	106970	**	107270	10	119840	09	115050	06	0025	
1	05.93	87IX1M11049	01.10	ACC WEST 230TH ST	132450	11	115130	06	102600	02	130490	99	0026	
1	06.70	87IX1M11060	00.77	ACC VAN CORTLAND PRK S	115990	11	119200	10	122900	09	124940	08	0027	CC
1	07.14	87IX1M11068	00.44	ACC HENRY HUDSON PKWY	92010	11	99630	05	137070	02	112690	99	0028	
1	07.55	87IX1M11072	00.41	ACC EAST 233 ST	116840	**	118140	07	108780	04	85410	01	0029	
1	08.38	87IX1M11076	00.83	WESTCHESTER CO LINE	81310	11	85210	09	90720	08	83590	06	0030	
<b>Route I87 County 119 WESTCHESTER Region 08</b>														
2	01.42	87IX1M11084	01.42	INTER 2 YONKERS AVE	90560	**	83320	02	82610	01	95140	00	0201	
2	02.18		00.76	INTER 4 CROSS CO PKWY	106360	**	97000	01	78650	98			0203	
2	03.99		01.81	INTER 6 TUCKAHOE RD	74470	**	70390	05					0205	
2	04.82		00.83	INTER 6A RIDGE HILL RD	47050	**	41810	98					0206	
2	07.84		03.02	INTER 7 RT 9A	45000	11	45940	10	46770	09	50680	08	0207	
2	10.33		02.49	INTER 7A SAW MILL RIVER PKWY	48680	**	44010	00					0208	
2	11.31		00.98	INTER 8 START RT 287I OLAP	61820	**	55890	00					0209	
2	12.85		01.54	INTER 9 RT 9	107670	**	95670	98					0210	
2	14.67		01.82	ROCKLAND CO LINE	132070	11	134950	10	132160	09	133450	08	0211	
<b>Route I87 County 087 ROCKLAND Region 08</b>														
3	02.08		02.08	INTER 10 RT 9W NORTH BOUND ONLY	132070	11	134950	10	132160	09	133450	08	0027	
3	02.93		00.85	INTER 11 RT 9W NYACK	130890	**	123730	05	103110	01	87400	98	0028	

# New York State Department of Transportation

## Traffic Volume Report

County Order	End Mile Point	Count LOC Reference Marker	Section Length	Section End Description	LATEST COUNT		-----PREVIOUS COUNTS-----						Count Station Number	YR
					EST AADT	YR	EST AADT	YR	EST AADT	YR	EST AADT	YR		
<b>Route I87 County 087 ROCKLAND Region 08</b>														
3	04.09		01.16	INTER 12 RT 303	136360	**	128900	05	112450	01	90270	98	0029	
3	06.27		02.18	INTER 13 PIP	141030	**	133310	05	91980	98			0030	
3	08.13		01.86	INTER 14 RT 59	145220	**	137270	05	116980	01	93340	98	0031	
3	08.86		00.73	INTER 14A GARDEN STATE PKWY	141020	**	133300	05	104260	01	88090	98	0032	
3	12.95		04.09	INTER 14B AIRMONT RD	100480	11	102850	10	99500	09	101230	08	0033	
3	15.77		02.82	INTER 15 RT 17 END RT 287I OLAP	105270	**	99510	05	99510	04	59980	98	0034	
3	20.60		04.83	ORANGE CO LINE	125800	**	118920	05	93500	03	91410	02	0035	
<b>Route I87 County 071 ORANGE Region 08</b>														
4	09.93		09.93	INTER 16 RTS 6 & 17	88420	11	90220	10	89270	09	90780	08	0100	
4	24.83		14.90	INTER 17 RTS 84I & 17K	45840	11	46260	10	46840	09	47020	08	0101	
4	31.19		06.36	ULSTER CO LINE	40280	11	41320	10	41480	09	41480	08	0102	
<b>Route I87 County 111 ULSTER Region 08</b>														
5	09.55		09.55	INTER 18 RT 299	40280	11	41320	10	41480	09	41480	08	0050	
5	24.91		15.36	INTER 19 RT 28	39360	11	40190	10	40460	09	40270	08	0051	
5	34.79		09.88	INTER 20 RT 32	36200	11	37040	10	37160	09	37080	08	0052	
5	39.33		04.54	GREENE CO LINE	33570	11	34260	10	34380	09	34260	08	0053	
<b>Route I87 County 039 GREENE Region 01</b>														
6	08.10		08.10	INTER 21 RT 23	33570	11	34260	10	34380	09	34260	08	0061	
6	18.74		10.64	INTER 21B RTS 9W & 81	33590	11	34270	10	34510	09	34400	08	0062	
6	23.84		05.10	ALBANY CO LINE	37160	11	37860	10	38140	09	37970	08	0063	
<b>Route I87 County 001 ALBANY Region 01</b>														
7	03.97		03.97	INTER 21A BERKSHIRE SECTION RT 912M	37160	11	37860	10	38140	09	37970	08	0251	
7	05.30		01.33	INTER 22 RT 396	43890	11	44770	10	44820	09	44590	08	0252	
7	12.29		06.99	INTER 23 RTS 787I & 9W	44290	11	45290	10	45410	09	45160	08	0253	
7	18.24		05.95	START RT 90I OLAP	44480	11	45990	10	46140	09	46300	08	0250	
7	18.49		00.25	END RT 90I OLAP	70630	11	72330	10	71410	08	73800	07	0255	
7	19.03	90I11011000	00.54	ACC RT 90I EAST & WEST BOUND RAMPS									0243	
7	20.17	87I11081003	01.14	EXIT 2 RT 5	128000	**	119490	06	126200	05	127780	04	0600	CC
7	22.08	87I11082009	01.91	EXIT 4 ALBANY SHAKER ROAD UNDER	112580	**	105090	06	111660	05	109180	04	0601	
7	23.05	87I11082029	00.97	EXIT 5 RT 155	103570	**	96680	06	102620	05	101260	04	0201	
7	24.31	87I11082038	01.26	EXIT 6 RT 7	125630	**	117280	06	125980	05	113480	02	0602	
7	24.52	87I11082049	00.21	RT 7 OVERLAP BEGINS	92450	**	87460	07					0603	
7	24.90	87I11082054	00.38	RT 7 OVERLAP ENDS	90480	**	84460	06	90020	05	79990	01	0164	
7	27.12	87I11082057	02.22	SARATOGA CO LINE	112120	**	104670	06	110790	05	109130	04	0114	
<b>Route I87 County 091 SARATOGA Region 01</b>														
8	01.99	87I11082077	01.99	EXIT 8 RT 911P OVER	112120	**	104670	06	110790	05	109130	04	0573	
8	03.42	87I15091021	01.43	EXIT 8A	99900	**	92040	05	99870	04	82270	00	0056	
8	04.96	87I15091035	01.54	EXIT 9 RT 146 UNDER	94070	**	81330	00	81900	98			0294	

# New York State Department of Transportation

## Traffic Volume Report

County Order	End Mile Point	Count LOC Reference Marker	Section Length	Section End Description	LATEST COUNT		-----PREVIOUS COUNTS-----						Count Station Number	YR
					EST AADT	YR	EST AADT	YR	EST AADT	YR	EST AADT	YR		
<b>Route I87 County 091 SARATOGA Region 01</b>														
8	07.88	87115091051	02.92	EXIT 10 USHERS RD RT 911T OVER	86590	**	80840	06	87080	05	92910	04	0293	
8	10.45	87115091080	02.57	EXIT 11 RT 911U UNDER	70920	**	68950	09	64400	98			0306	
8	12.79	87115091105	02.34	EXIT 12 RT 67 OVER	77250	11	76290	10	73110	09	71200	08	0035	CC
8	16.47	87115091128	03.68	EXIT 13 RT 9 OVER	59330	**	50060	98					0574	
8	20.52	87115091166	04.05	EXIT 14 RT 9P OVER	66890	**	62440	06	50750	98	45540	97	0576	
8	22.33	87115091206	01.81	EXIT 15 RT 50 OVER	50950	**	47560	06	50990	02	44810	98	0577	
8	27.81	87115091224	05.48	EXIT 16 BALLARD RD OVER	48430	11	48450	10	48280	09	46640	08	0578	CC
8	32.60	87115091278	04.79	EXIT 17 RT 9 OVER	50410	**	49440	07	47800	06	42290	00	0580	
8	34.72	87115091325	02.12	WARREN CO LN	41410	**	38660	06	39470	02	41750	00	0036	
<b>Route I87 County 113 WARREN Region 01</b>														
9	02.43	87115091346	02.43	EXIT 18 CR 28 UNDER	44530	**	39470	02	41750	00	39330	98	0452	
9	04.77	87117101025	02.34	EXIT 19 RT 254 OVER	40550	11	39420	10	41500	09	40970	08	0453	CC
9	07.05	87117101048	02.28	EXIT 20 RT 149 WB OVER	30300	**	29460	09	31560	04	40800	99	0455	
9	10.25	87117101071	03.20	EXIT 21 RT 9N UNDER	45440	**	40280	02	25650	98			0589	
9	12.29	87117101103	02.04	EXIT 22 ACC RTS 9 9N & 912Q	30110	**	26680	02	24140	98			0004	
9	16.73	87117101124	04.44	EXIT 23 WARRENSBURG CR 35 OVER	23180	11	22910	10	21400	09	22300	08	0005	CC
9	25.15	87117101168	08.42	EXIT 24 RIVERBANK CR 11 OVER	19060	**	18880	09	13170	02			0008	
9	30.52	87117101253	05.37	EXIT 25 CHESTERTOWN RT 8 UNDER	13310	**	12750	02	10190	97			0011	
9	35.06	87117101307	04.54	EXIT 26S ACC RT 9 UNDER	14040	**	13640	05	9930	97			0012	
9	35.90	87117101353	00.84	EXIT 26N RT 9 NB ON OVER	8810	**	8720	09	9090	04	12080	00	0014	
9	38.53	87117101361	02.63	ESSEX CO LINE	13850	**	13580	07	10220	04	10840	01	0015	
<b>Route I87 County 031 ESSEX Region 01</b>														
10	00.77	87117101387	00.77	EXIT 27 RT 9 SCHRON LK	12360	**	12240	09	11960	02	11800	01	0008	
10	07.48	87112111008	06.71	EXIT 28 RT 74	8600	**	8520	09	10900	01	8910	97	0459	
10	13.42	87112111076	05.94	EXIT 29 BLUE RIDGE 910K	11290	**	11180	09	10820	05	10430	01	0460	
10	23.26	87112111135	09.84	EXIT 30 ACC RTS 9 & 73	12110	**	11880	07	9440	04	10030	01	0461	
10	36.40	87112111234	13.14	EXIT 31 RT 9N UNDER	6390	**	6330	09	7700	05	8120	01	0462	
10	42.24	87112111366	05.84	EXIT 32 CR 12	8730	**	8480	05	8980	01	10210	98	0463	
10	53.84	87112111424	11.60	EXIT 33 ACC RTS 9 22	9070	**	8810	05	9370	01	7730	98	0464	
10	57.23	87112111539	03.39	CLINTON CO LINE	11670	**	11440	07	8760	98			0465	
<b>Route I87 County 019 CLINTON Region 07</b>														
11	00.40	87112111576	00.40	EXIT 34 RT 9N	9800	11	9290	08	9220	07	8820	04	0201	
11	06.15	87171051005	05.75	EXIT 35 RT 442	11300	**	11130	09	12060	06	11470	05	0202	
11	11.76	87171051062	05.61	EXIT 36 RT 22 BIN 1017280 OVER	14570	**	14240	08	16030	04	14970	03	0203	
11	14.69	87171051118	02.93	EXIT 37 RT 3	18690	**	18600	10	20430	04	17850	99	0204	
11	16.49	87171051147	01.80	EXIT 38 RTS 22 374	15750	**	15530	08	14990	06	15580	02	0462	
11	18.05	87171051164	01.56	EXIT 39 RT 314 OVER	17970	11	17400	08	17240	06	17800	03	0463	
11	21.82	87171051179	03.77	EXIT 40 RT 456 CR 32 OVER	12020	11	12110	10	11810	09	12660	08	0464	CC
11	29.44	87171051215	07.62	EXIT 41 RT 191	9820	**	9600	08	11800	06	9330	98	0465	



# New York State Department of Transportation

## Traffic Volume Report

County Order	End Mile Point	Count LOC Reference Marker	Section Length	Section End Description	LATEST COUNT		-----PREVIOUS COUNTS-----						Count Station Number	YR
					EST AADT	YR	EST AADT	YR	EST AADT	YR	EST AADT	YR		
<b>Route I87 County 019 CLINTON Region 07</b>														
11	35.93	87171051288	06.49	EXIT 42 RT 11 BIN 1009070	7660	**	7490	08	8780	04	8540	98	0466	
11	37.20	87171051351	01.27	EXIT 43 ACC RT 9	6190	11	6010	10	5710	09	6290	08	0467	CC
11	37.88	87171051365	00.68	CANADIAN BORDER END 87I	6210	**	5890	04	11800	99	8940	98	0011	
<b>Route I88 County 007 BROOME Region 09</b>														
1	00.00		00.00	RT 81I BROOME COUNTY										
1	00.59	88I91011232	00.59	START RT 7 OLAP	16980	11	17800	05	16070	02	15810	99	0131	
1	02.35	88I91011241	01.76	RT 12A OVER EXIT 2 CHENANGO BR	28760	**	28010	09	27750	05	25860	02	0341	
1	04.61	88I91011258	02.26	RT 369 UNDER EXIT 3	25350	**	24690	09	26390	03	19410	00	0008	
1	07.81	7 91013054	03.20	RT 7 OLAP ENDS	16130	**	15800	09	28070	03	13500	00	0378	
1	12.02	88I91011018	04.21	RT 992P MARTIN HILL RD EXIT 5	13290	11	14200	07	14240	04	12760	01	0150	
1	16.00	88I91011060	03.98	RT 79 UNDER EXIT 6	13990	**	13160	05	11570	02	11140	99	0110	
1	19.38	88I91011100	03.38	CHENANGO COUNTY LINE	11850	**	11370	07	10250	00	10540	99	0111	
<b>Route I88 County 017 CHENANGO Region 09</b>														
2	04.39	88I91011132	04.39	ACC RT 41 & RT 7 (EXIT 7) AFTON	12240	**	11740	07	11130	04	10250	00	0039	
2	10.05	88I92021044	05.66	ACC RT 206 (EXIT 8) BAINBRIDGE	10540	11	10840	06	11510	03	10020	00	0040	
2	13.19	88I92021101	03.14	DELAWARE CO LINE	12080	**	11590	07	12210	04	11060	01	0041	
<b>Route I88 County 025 DELAWARE Region 09</b>														
3	00.50	88I92021131	00.50	ACC RT 8 EXIT 9 SIDNEY	11160	**	10930	09	10320	01	9890	98	0042	
3	06.21	88I93031006	05.71	OTSEGO CO LN	11020	**	10790	09	12000	04	11150	00	0043	
<b>Route I88 County 077 OTSEGO Region 09</b>														
4	00.15	88I93031061	00.15	DELAWARE CO LN	11330	**	10990	08	10740	02	10970	99	0072	
<b>Route I88 County 025 DELAWARE Region 09</b>														
5	01.58	88I94041001	01.58	RT 357 EXIT 11 FRANKLIN	11550	**	11310	09	10730	05	10730	02	0044	
5	07.41	88I93051016	05.83	OTSEGO CO LINE	12750	**	12610	10	10360	01	9180	98	0045	
<b>Route I88 County 077 OTSEGO Region 09</b>														
6	00.48	88I93051073	00.48	ACC RT 7 OTEGO (EXIT 12)	12510	11	11430	09	11450	08	11760	07	0069	CC
6	07.17	88I94061005	06.69	RT 205 ONEONTA CL (EXIT 13)	12720	**	12590	10	15440	05	11990	99	0070	
6	09.42	88I94062004	02.25	ACC MAIN ST (EXIT 14)	19940	**	19420	09	21980	06	22360	03	0080	
6	10.32	88I94062027	00.90	RMP MRG - START 28 OLAP (EXIT 15)	14530	**	14150	09	13690	01	13550	99	0056	
6	12.34	88I94062036	02.02	CR 47 EMMONS ACC RT 7 (EXIT 16)	17920	**	17450	09	19570	05	14960	99	0082	
6	14.69	88I94063012	02.35	ROUTE 28 OVERLAP ENDS	13570	**	13430	10	13060	07	12400	00	0073	
6	24.61	88I94063035	09.92	ACC RT 7 SCHENEVUS (EXIT 18)	9790	**	9590	09	9940	02	9420	99	0074	
6	28.95	88I94063134	04.34	SOUTH HILL RD CR 39	8780	**	8600	09	8510	06	9300	03	0075	
6	36.76	88I94063178	07.81	SCHOHARIE CO LN	9740	11	9390	07	8380	00	8120	97	0078	
<b>Route I88 County 095 SCHOHARIE Region 09</b>														
7	04.76	88I94063253	04.76	ACC RT 7 + 10 RICHMONDVILLE EXIT 20 (992K)	7780	**	7620	09	13980	03	9280	00	0047	
7	06.89	88I95071048	02.13	ACC RT 7 + 10 WARNERSVILLE EXIT 21 (992L)	12950	**	12450	08	11530	02	9900	99	0048	
7	12.06	88I95071069	05.17	ACC RT 145 EXIT 22	9250	**	9010	09	9460	06	11970	03	0049	



# New York State Department of Transportation

## Traffic Volume Report

County Order	End Mile Point	Count LOC Reference Marker	Section Length	Section End Description	LATEST COUNT		-----PREVIOUS COUNTS-----						Count Station Number	YR
					EST AADT	YR	EST AADT	YR	EST AADT	YR	EST AADT	YR		
<b>Route I88 County 095 SCHOHARIE Region 09</b>														
7	17.94	88I95071121	05.88	ACC RT 30A EXIT 23	12140	**	11650	07	11950	04	12370	01	0050	
7	20.14	88I95071179	02.20	SCHENECTADY CO LN	14440	11	14590	10	14110	09	13580	08	0051	CC
<b>Route I88 County 093 SCHENECTADY Region 01</b>														
8	08.90	88I95071201	08.90	RTS 7/20 DUANESBURG	14560	**	14140	05	12450	02	11840	99	0034	
8	13.63	88I16081089	04.73	RT 7 ACCESS	14710	**	14220	04	15140	01	14210	98	0035	
8	14.51	88I16081136	00.88	END RT 88I-RT 90I UNDER	19530	11	19820	10	19050	08	19770	07	0039	
<b>Route NY88 County 069 ONTARIO Region 04</b>														
1	00.00		00.00	RT 96 PHELPS										
1	03.83	88 44012129	03.83	WAYNE CO LINE	5030	**	5040	10	5390	07	4400	04	0169	
<b>Route NY88 County 117 WAYNE Region 04</b>														
2	00.69	88 44012168	00.69	NEWARK S VILLAGE LN	4450	**	4460	09	4520	06	4800	03	0011	
2	02.38	88 37021007	01.69	RT 31 NEWARK	5690	**	5690	10	6020	07	6720	04	0500	
2	03.62	88 37021024	01.24	CR 228 MINSTEED RD	11620	**	11660	06	12960	03	8320	00	0501	
2	13.63	88 37021037	10.01	CR 229 JOY RD	3640	**	3690	08	3370	05	4020	02	0502	
2	16.37	88 37021138	02.74	VILLAGE OF SODUS	2440	**	2460	09	2240	06	2910	05	0349	
2	16.79	88 37021166	00.42	RT 104 SODUS END RT 88	4650	**	4720	08	5190	05	5660	02	0523	
<b>Route NY89 County 109 TOMPKINS Region 03</b>														
1	00.00		00.00	RTS 13 + 34 START RT 96 OLAP										
1	00.10	89 36011100	00.10	RTS 13 34 N FULTON ST	12260	**	12290	10	12260	06	9500	03	0044	
1	00.20	89 36011101	00.10	END RT 96 OLAP	17430	**	17460	10	19720	06	16640	99	0045	
1	01.60	89 36011102	01.40	ITHACA W CITY LINE	5130	**	5180	10	6370	07	5200	04	0036	
1	09.26	89 36011018	07.66	PARK TAUGHANNOCK FALLS	4300	11	3220	06	4610	03	4210	00	0460	
1	10.47	89 36012077	01.21	SENECA CO LINE	2630	11	2890	08	2760	05	2460	02	0459	
<b>Route NY89 County 099 SENECA Region 03</b>														
2	06.74	89 36012089	06.74	CR141B	2350	**	2360	10	2420	06	2330	02	0387	
2	11.75	89 35021068	05.01	TOWN OF OVID AND TOWN OF ROMULUS	1840	**	1840	10	2000	06	1830	97	0404	
2	28.58	89 35021119	16.83	CR 116 LAKE RD	1330	**	1340	10	1530	06	1560	05	0339	
2	31.13	89 35021288	02.55	RTS 5 & 20	2410	11	2760	06	3300	03	2600	00	0426	
2	36.52	89 35021314	05.39	WAYNE CO LINE	1090	**	1100	10	1140	06	1110	02	0342	
<b>Route NY89 County 117 WAYNE Region 04</b>														
3	01.31	89 37031000	01.31	START 31 OLAP SAVANNAH	540	**	550	08	660	05	460	02	0515	
3	04.54	89 37031013	03.23	END 31 OLAP	1970	**	1980	09	2860	06	2090	03	0345	
3	04.98	89 37031044	00.44	CR 274	1500	**	1510	09	1380	06	1670	03	0513	
3	11.34	89 37031049	06.36	CR 264 BUTLER CTR RD	990	11	1340	07	1070	04	1080	01	0514	
3	15.36	89 37031113	04.02	RT 104 CR 162 END 89	1050	**	1070	08	910	05	1140	02	0533	
<b>Route I90 County 013 CHAUTAUQUA Region 05</b>														
1	00.00		00.00	PENNSYLVANIA STATE LINE										
1	01.08		01.08	INTER 61 SHORTMAN RD RIPLEY	17990	**	17690	08	18700	07	18140	06	0089	

# New York State Department of Transportation

## Traffic Volume Report

County Order	End Mile Point	Count LOC Reference Marker	Section Length	Section End Description	LATEST COUNT		-----PREVIOUS COUNTS-----						Count Station Number	YR
					EST AADT	YR	EST AADT	YR	EST AADT	YR	EST AADT	YR		
<b>Route I90 County 013 CHAUTAUQUA Region 05</b>														
1	01.49		00.41	RIPLEY TOLL BARRIER	18360	**	17740	05	22670	04	21620	03	0090	
1	11.00		09.51	INTER 60 RT 394	17740	11	17840	10	17310	09	17580	08	0100	
1	28.26		17.26	INTER 59 RT 60	18390	11	18520	10	17990	09	18260	08	0101	
1	40.46		12.20	INTER 58 RT 438	24380	11	24670	10	24290	09	24220	08	0102	
1	41.69		01.23	ERIE CO LINE	25210	11	25800	10	25510	09	25240	08	0103	
<b>Route I90 County 029 ERIE Region 05</b>														
2	09.44		09.44	INTER 57A EVANS CTR EDEN	25210	11	25800	10	25510	09	25240	08	0341	
2	18.09		08.65	INTER 57 RT 75 CAMP RD	28630	11	29790	10	29770	09	29380	08	0342	
2	21.86		03.77	INTER 56 RT 179 MILESTRIP	36050	11	37190	10	37740	09	36650	08	0343	
2	24.84		02.98	INTER 55 RIDGE RD ACC RT 219	45580	11	46690	10	47070	09	45380	08	0344	
2	26.37		01.53	INTER 54 RT 400 AURORA EXPY	96240	**	91750	05	78600	03	89520	99	0345	
2	28.14		01.77	INTER 53 RT 190I NIAGARA EXPY	127230	**	121300	05	133800	03			0346	
2	29.39		01.25	INTER 52 WILLIAM ST	114820	**	109470	05	106190	03	109200	99	0462	
2	31.12		01.73	INTER 52 RT 952Q WALDEN AVE	125100	**	119260	05	115830	03	132830	99	0463	
2	32.74		01.62	INTER 51 RT 33 KENSINGTON EXPY	131020	**	124910	05	124090	03	129180	99	0348	
2	33.61		00.87	INTER 50 CLEVELAND DR	135970	**	129630	05	131620	03	135030	99	0349	
2	33.97		00.36	INTER 50 RT 290I YOUNGMANN EXPY	124290	**	118500	05	116240	03	124840	99	0350	
2	37.04		03.07	INTER 49 RT 78 TRANSIT RD	49670	11	49470	10	48370	09	48210	08	0351	
2	49.64		12.60	GENESEE CO LINE	39010	11	39120	10	38470	09	38130	08	0352	
<b>Route I90 County 037 GENESEE Region 04</b>														
3	02.95		02.95	INTER 48A RT 77	39010	11	39120	10	38470	09	38130	08	0050	
3	14.54		11.59	INTER 48 RT 98	38660	11	38840	10	38130	09	37560	08	0051	
3	26.11		11.57	INTER 47 RTS 490I & 19	37180	11	37470	10	36920	09	36320	08	0052	
3	29.16		03.05	MONROE CO LINE	26420	11	27020	10	27150	09	27080	08	0053	
<b>Route I90 County 055 MONROE Region 04</b>														
4	13.07		13.07	INTER 46 RT 390I	26420	11	27020	10	27150	09	27080	08	0300	
4	22.09		09.02	ONTARIO CO LINE	29040	11	29710	10	29930	09	30010	08	0301	
<b>Route I90 County 069 ONTARIO Region 04</b>														
5	02.43		02.43	INTER 45 RT 490I	29040	11	29710	10	29930	09	30010	08	0070	
5	06.29		03.86	INTER 44 RT 332	54840	11	55140	10	54220	09	54120	08	0071	
5	13.27		06.98	INTER 43 RT 21	38730	11	39390	10	38990	09	38780	08	0072	
5	26.32		13.05	INTER 42 RT 14	36020	11	36580	10	36150	09	35850	08	0073	
5	27.25		00.93	SENECA CO LINE	32500	11	33050	10	32640	09	32540	08	0074	
<b>Route I90 County 099 SENECA Region 03</b>														
6	05.76		05.76	INTER 41 RT 414	32500	11	33050	10	32640	09	32540	08	0050	
6	12.88		07.12	CAYUGA CO LINE	32210	11	32800	10	32480	09	32480	08	0051	
<b>Route I90 County 011 CAYUGA Region 03</b>														
7	09.10		09.10	INTER 40 RT 34	32210	11	32800	10	32480	09	32480	08	0100	

# New York State Department of Transportation

## Traffic Volume Report

County Order	End Mile Point	Count LOC Reference Marker	Section Length	Section End Description	LATEST COUNT		-----PREVIOUS COUNTS-----						Count Station Number	YR		
					EST AADT	YR	EST AADT	YR	EST AADT	YR	EST AADT	YR				
			<b>Route</b>	<b>I90</b>	<b>County</b>	<b>011</b>	<b>CAYUGA</b>	<b>Region</b>	<b>03</b>							
7	12.64		03.54	ONONDAGA CO LINE				33970	11	34560	10	34320	09	34820	08	0101
			<b>Route</b>	<b>I90</b>	<b>County</b>	<b>067</b>	<b>ONONDAGA</b>	<b>Region</b>	<b>03</b>							
8	11.12		11.12	INTER 39 RTS 690I & 690				33970	11	34560	10	34320	09	34820	08	0300
8	14.70		03.58	INTER 38 LIVERPOOL				30600	11	31450	10	31570	09	32800	08	0301
8	16.86		02.16	INTER 37 ELECTRONICS PKWY				34130	11	35030	10	35200	09	36350	08	0302
8	17.72		00.86	INTER 36 RT 81I				35670	11	36740	10	36850	09	37690	08	0303
8	21.72		04.00	INTER 35 RT 298				29430	11	30320	10	30610	09	31020	08	0304
8	24.07		02.35	INTER 34A RT 481I				25210	11	25920	10	26030	09	26020	08	0305
8	27.49		03.42	MADISON CO LINE				36580	11	37240	10	37050	09	36520	08	0306
			<b>Route</b>	<b>I90</b>	<b>County</b>	<b>053</b>	<b>MADISON</b>	<b>Region</b>	<b>02</b>							
9	11.66		11.66	INTER 34 RT 13				36580	11	37240	10	37050	09	36520	08	0050
9	16.73		05.07	ONEIDA CITY LINE				32940	11	33630	10	33470	09	33020	08	0051
			<b>Route</b>	<b>I90</b>	<b>County</b>	<b>065</b>	<b>ONEIDA</b>	<b>Region</b>	<b>02</b>							
10	03.72		03.72	INTER 33 RT 365				32940	11	33630	10	33470	09	33020	08	0200
10	13.06		09.34	INTER 32 RT 233				26000	11	26830	10	26860	09	26600	08	0201
10	23.58		10.52	INTER 31 RTS 790I & 8 & 12				21510	11	22330	10	22380	09	22240	08	0202
10	25.43		01.85	UTICA CITY LINE				21710	11	22430	10	22410	09	22280	08	0203
			<b>Route</b>	<b>I90</b>	<b>County</b>	<b>043</b>	<b>HERKIMER</b>	<b>Region</b>	<b>02</b>							
11	11.30		11.30	INTER 30 RT 28				21710	11	22430	10	22410	09	22280	08	0130
11	20.38		09.08	INTER 29A RT 169				21060	11	21820	10	21830	09	21750	08	0131
11	24.63		04.25	MONTGOMERY CO LINE				21270	11	22070	10	22060	09	21970	08	0132
			<b>Route</b>	<b>I90</b>	<b>County</b>	<b>057</b>	<b>MONTGOMERY</b>	<b>Region</b>	<b>02</b>							
12	12.27		12.27	INTER 29 RT 10				21270	11	22070	10	22060	09	21970	08	0050
12	24.20		11.93	INTER 28 RT 30A				21920	11	22640	10	22640	09	22610	08	0051
12	32.78		08.58	INTER 27 RT 30				22290	11	22950	10	22990	09	23090	08	0052
12	38.53		05.75	SCHENECTADY CO LINE				26650	11	27380	10	27440	09	27470	08	0053
			<b>Route</b>	<b>I90</b>	<b>County</b>	<b>093</b>	<b>SCHENECTADY</b>	<b>Region</b>	<b>01</b>							
13	05.62		05.62	INTER 26 RTS 890I & 5S				26650	11	27380	10	27440	09	27470	08	0040
13	09.02		03.40	INTER 25A RT 88I				26760	11	27620	10	27680	09	27740	08	0041
13	13.34		04.32	ALBANY CO LINE				41310	11	42550	10	42490	09	42090	08	0042
			<b>Route</b>	<b>I90</b>	<b>County</b>	<b>001</b>	<b>ALBANY</b>	<b>Region</b>	<b>01</b>							
14	00.67		00.67	INTER 25 RTS 890I & 7 & 146				41310	11	42550	10	42490	09	42090	08	0236
14	06.50		05.83	START RT 87I OLAP				73130	11	74900	10	74400	09	73350	08	0237
14	06.75		00.25	END RT 90I OLAP RT 910F OVER				70630	11	72330	10	71410	08	73800	07	0255
14	06.90	90I11011000	00.15	EXIT 1 87I NORTH BOUND RAMP				78010	**	73800	07					0599
14	07.60	90I11011002	00.70	ACC TO WASHINGTON AVE EXIT 2				116300	**	103090	02	95210	00	82340	98	0082
14	08.54	90I11011009	00.94	EXIT 3 STATE CAMPUS				114940	**	107300	06	116040	01	107950	00	0096
14	08.86	90I11011018	00.32	EXIT 4 RT 85				99880	**	84270	98					0097

# New York State Department of Transportation

## Traffic Volume Report

County Order	End Mile Point	Count LOC Reference Marker	Section Length	Section End Description	LATEST COUNT		-----PREVIOUS COUNTS-----						Count Station Number	YR
					EST AADT	YR	EST AADT	YR	EST AADT	YR	EST AADT	YR		
<b>Route I90 County 001 ALBANY Region 01</b>														
14	09.88	90I11011021	01.02	EXIT 5 EVERETT RD	102370	**	86370	98					0098	
14	10.50	90I11011032	00.62	EXIT 5A CORPORATE WOOD	120210	**	110750	05	111430	04	90300	98	0296	
14	12.01	90I11011038	01.51	ACC RT 9 EXIT 6	103210	**	96350	06	109090	04	107070	03	0131	
14	12.86	90I11013010	00.85	ACC RT 787I	125900	**	108840	00	101340	98			0133	
14	13.12	90I11013019	00.26	RENSELAER CO LN	83900	**	70790	98	66100	97			0127	
<b>Route I90 County 083 RENSSELAER Region 01</b>														
15	00.53	90I11013021	00.53	WASHINGTON AVE EXIT 7 OVER	69920	**	66150	07	76150	06	75200	04	0033	
15	01.33	90I14021005	00.80	EXIT 8 RT 43 UNDER NO CONN	72340	**	68440	07	61260	98			0088	
15	03.06	90I14022007	01.73	EXIT 9 RT 4 OVER	52100	**	48640	06	47940	05	46330	98	0036	
15	06.70	90I14022024	03.64	EXIT 10 MILLER RD RT 912F UNDER	59580	**	55620	06	38060	05	37830	98	0049	
15	08.12	90I14022060	01.42	EXIT 11 RTS 9 S 20 OVER	35620	**	32810	05	30390	00	35990	98	0053	
15	13.18	90I14022075	05.06	EXIT 12 RT 9 UNDER	21580	**	21170	07	26680	02	26360	98	0103	CC
15	13.56	90I14022125	00.38	INTER B1 TOLL BOOTHS NYS THRUWAY	14820	11	15210	10	12630	09	12650	08	0087	
15	16.12	90I14022128	02.56	COLUMBIA CO LINE	23860	11	24470	10	24090	09	23920	08	0200	
<b>Route I90 County 021 COLUMBIA Region 08</b>														
16	05.95		05.95	INTER B2 TACONIC STATE PKWY & RT 295	23860	11	24470	10	24090	09	23920	08	0050	
16	14.13		08.18	INTER B3 RT 22	21700	11	22130	10	21770	09	21670	08	0051	
16	15.14		01.01	MASSACHUSETTS STATE LINE	22420	**	21810	08	22600	07	22530	05	0052	
<b>Route NY90 County 023 CORTLAND Region 03</b>														
1	00.00		00.00	RTS 11 41 HOMER										
1	00.63	90 32013016	00.63	RT 281 HOMER	3150	**	3150	10	3200	06	3060	02	0078	
1	04.25	90 32013023	03.62	CR 111 KINNEY GULF RD	2280	11	2510	08	1960	05	1810	99	0075	
1	04.77	90 32013059	00.52	CAYUGA CO LN	2330	11	2380	08	2590	05	2040	99	0101	
<b>Route NY90 County 011 CAYUGA Region 03</b>														
2	03.10	90 32013063	03.10	CR 102 SALT RD	1830	11	2230	08	2290	04	2200	01	0038	
2	08.75	90 31021031	05.65	RT 38 LOCKE	2010	**	2010	10	1200	06	1770	02	0364	
2	09.40	90 31021088	00.65	OLD GENOA RD	2330	**	2340	10	2440	06	2320	02	0033	
2	15.49	90 31021094	06.09	RT 34 GENOA	570	11	1510	06	1410	03	1110	00	0035	
2	20.05	90 31021156	04.56	RT 34B KING FERRY	930	11	1360	08	1550	03	1410	00	0022	
2	27.29	90 31021201	07.24	CR 43A POPLAR RIDGE RD	1370	11	1580	08	1610	04	1500	01	0015	
2	36.00	90 31021274	08.71	RT 326 UNION SPRINGS	2390	**	2400	10	1990	06	2240	05	0020	
2	40.66	90 31021361	04.66	W GENESEE RD CAYUGA	2650	**	2640	10	2300	06	2200	03	0065	
2	43.81	90 31021408	03.15	RTS 5 20	2390	**	2370	09	2690	07	2900	04	0008	
2	48.28	90 31021439	04.47	RT 31 MONTEZUMA END RT 90	1830	**	1820	10	1570	06	1860	05	0077	
<b>Route NY91 County 023 CORTLAND Region 03</b>														
1	00.00		00.00	RT 13 TRUXTON										
1	05.26	91 32011050	05.26	ONONDAGA CO LN	600	**	590	07	630	03	600	00	0105	
<b>Route NY91 County 067 ONONDAGA Region 03</b>														

# New York State Department of Transportation

## Traffic Volume Report

County Order	End Mile Point	Count LOC Reference Marker	Section Length	Section End Description	LATEST COUNT		-----PREVIOUS COUNTS-----						Count Station Number	YR
					EST AADT	YR	EST AADT	YR	EST AADT	YR	EST AADT	YR		
<b>Route NY91 County 067 ONONDAGA Region 03</b>														
2	03.01	91 32011101	03.01	START 80 OLAP APULIA	480	**	470	09	500	02	400	99	0127	
2	06.32	91 33021030	03.31	END 80 OLAP	1860	**	1870	10	1960	07	2140	04	0128	
2	11.37	91 33021063	05.05	RT 20 S OF POMPEY	1700	**	1710	10	1870	07	2050	04	0001	
2	18.51	91 33021114	07.14	RT 173 JAMESVILLE END RT 91	2690	**	2710	09	2920	06	2960	03	0383	
<b>Route NY92 County 067 ONONDAGA Region 03</b>														
1	00.00		00.00	RT 11 STATE ST SYRACUSE										
1	03.73	92 33011000	03.73	SYRACUSE E CITY LN	6810	11	8990	06	8380	03	9690	00	0537	
1	04.41	92 33011036	00.68	START 5 OLAP	13300	11	12180	08	12920	05	12020	00	0172	
1	04.77	92 33012007	00.36	RT 481I IS OVER	45040	**	44880	09	34420	05	34490	02	0174	
1	05.54	5 33083022	00.77	END 5 OLAP	54370	**	53590	03	46850	99	47500	98	0175	
1	07.27	92 33012019	01.73	WOODCHUCK HILL RD	21430	**	21350	09	24370	05	23490	02	0164	
1	09.00	92 33012036	01.73	RT 257 MANLIUS	17660	11	18150	08	20010	05	19450	02	0238	
1	09.40	92 33012053	00.40	START 173 OLAP MANLIUS	23320	**	23230	09	27170	05	24710	02	0006	
1	09.56	92 33012057	00.16	END 173 OLAP	26320	**	26040	05	23460	01	25950	98	0182	
1	10.54	92 33012058	00.98	POMPEY CTR RD	16160	**	16110	09	16860	06	17580	03	0183	
1	12.26	92 33012068	01.72	ORAN-DELPHI RD	11250	**	11210	09	10470	06	9400	03	0053	
1	13.94	92 33012085	01.68	MADISON CO LINE	8630	11	7520	06	7310	03	7640	00	0184	
<b>Route NY92 County 053 MADISON Region 02</b>														
2	01.84	92 33012101	01.84	CR 15 W LAKE RD	7390	**	7390	09	8610	06	8070	03	0022	
2	03.39	92 24021019	01.55	RT 20 W OF CAZENOVIA END 92	8300	**	8310	09	7580	05	7770	02	0203	
<b>Route NY93 County 063 NIAGARA Region 05</b>														
1	00.00		00.00	RT 18F YOUNGSTOWN										
1	00.99	93 54011000	00.99	JCT 957A PORTER TL	2670	**	2690	10	2950	07	3110	04	0032	
1	02.13	93 54011010	01.14	RT 18 CREEK RD	2260	**	2260	10	2260	07	2200	06	0003	
1	02.47	93 54011022	00.34	CR 36 YOUNGSTOWN RD	1560	11	1660	08	2230	05	2200	02	0061	
1	07.19	93 54011025	04.72	CR 17 RANSOMVILLE RD	1550	11	1500	08	1760	05	1830	02	0326	
1	12.08	93 54011073	04.89	RT 425 NORTHRIDGE	1820	**	1830	09	1910	06	1770	03	0328	
1	13.53	93 54011122	01.45	START 104 OLP @ PLANK RD	1610	11	1770	08	2070	05	1830	02	0329	
1	15.74	93 54011136	02.21	END NY104 OLP @STONE RD	4690	**	4720	10	4680	07	5490	04	0273	
1	18.82	93 54011159	03.08	CR5 UPPER MTN RD	3690	11	3840	08	3980	06	4160	03	0283	
1	20.35	93 54011189	01.53	BEG 93/31 OLAP-SETTLEMENT RD	5390	11	4480	07	4080	06	4370	03	0419	
1	22.09	93 54011204	01.74	END RT 31/93 OLAP	6560	**	6570	09	8220	06	7760	05	0128	
1	22.18	93 54015003	00.09	CITY OF LOCKPORT	9180	**	9190	09	10630	06	13150	03	0102	
1	23.03	93 54015004	00.85	ERIE CANAL	8760	**	8780	09	11210	06	13910	03	0103	
1	23.26	93 54015012	00.23	LOCKPORT S CITY LN	7390	11	7590	09	8560	06	9510	04	0104	
1	24.53	93 54015014	01.27	CR123 ROBINSON RD	7010	11	7630	08	9160	05	7750	02	0105	
1	25.21	93 54015026	00.68	RT 78 TRANSIT RD	13850	**	14050	09	15570	06	13550	03	0106	
1	26.15	93 54015032	00.94	BEATTIE AVE	15430	**	15650	09	15390	06	15320	03	0327	
1	29.62	93 54015040	03.47	RT 954M AKRON RD	6120	11	6530	10	6660	07			0001	

# New York State Department of Transportation

## Traffic Volume Report

County Order	End Mile Point	Count LOC Reference Marker	Section Length	Section End Description	LATEST COUNT		-----PREVIOUS COUNTS-----						Count Station Number	YR
					EST AADT	YR	EST AADT	YR	EST AADT	YR	EST AADT	YR		
<b>Route NY93 County 063 NIAGARA Region 05</b>					1910	11	1900	08	2480	05	2010	02	0332	
1	35.94	93 54013049	06.32	ERIE CO LINE										
<b>Route NY93 County 029 ERIE Region 05</b>					3140	**	3140	10	3280	07	3280	04	0096	
2	04.24	93 54013098	04.24	CR 218 AKRON RD	2320	**	2320	10	2840	07	2700	04	0333	
2	05.40	93 53021043	01.16	CR 573 BLOOMINGDALE RD	6880	**	6890	10	8490	07	6880	04	0334	
2	07.14	93 53021055	01.74	RT 5 END 93	<b>Route NY94 County 071 ORANGE Region 08</b>									
1	00.00		00.00	NEW JERSEY STATE LINE	6990	11	7290	10	7070	09	7020	08	0362	CC
1	03.71	94 83011000	03.71	START 17A OLAP	8320	11	11820	08	9120	05	10280	02	0090	
1	04.48	94 83011037	00.77	CR 13 KINGS HWY	8100	**	8100	08	6560	02	7870	99	0363	
1	10.21	17A83011100	05.73	END 17A OLAP	7250	**	7250	09	7470	06	6810	03	0365	
1	14.40	94 83011103	04.19	ACC RTS 6 17 - CHESTER	17370	**	17370	09	17330	08	15750	02	0034	
1	14.57		00.17	RT 17M	5150	**	5150	09	5890	06	5370	03	0367	
1	22.85	94 83011148	08.28	RT 208 WASHINGTONVILLE	8420	11	9690	07	12680	04	9510	01	0368	
1	25.09	94 83011231	02.24	CR 20 ORRS MILLS RD	8450	11	8730	08	9320	05	8050	02	0369	
1	29.10	94 83011254	04.01	RT 32 300 VAILS GATE	10420	**	10420	10	10900	07	12330	04	0370	
1	30.83	94 83011294	01.73	WILLOW LANE	6200	**	6200	10	7900	07	8550	04	0091	
1	32.52	94 83011311	01.69	RT 9W END 94	<b>Route I95 County 061 NEW YORK Region 11</b>									
1	00.00		00.00	NJ LINE G WASHINGTON BR RT 1 & 9 OLAP	279940	**	280720	10	285620	09	289330	08	0001	
1	00.84	95IX4M12000	00.84	END RT 1 & 9 OLAP ACC BROADWAY 178TH ST	110240	**	112100	05	131960	02	177900	00	0003	
1	01.16	95IX4M11008	00.32	ACC HARLEM RIVER DRIVE	146110	**	146920	09	147650	08	153720	07	0004	
1	01.38	95IX4M11011	00.22	BRONX CO LINE	<b>Route I95 County 005 BRONX Region 11</b>									
2	00.07	95IX1M21000	00.07	ACC 87I MAJ DEGAN EXPY	122450	**	124160	06	119040	01			0001	
2	00.65	95IX1M21001	00.58	ACC JEROME AVE	126800	**	127150	10	115800	09	134490	05	0002	
2	01.28	95IX1M21007	00.63	END RT 1 OLAP WEBSTER AVE	152060	11	153040	10	171530	08	158480	07	0003	CC
2	01.86	95IX1M21013	00.58	ACC CROTONA AVE	144780	11	125600	05	124350	02	132900	01	0031	
2	02.64	95IX1M21019	00.78	ACC 895I SHERIDAN EXPY	169080	**	169550	10	159540	09	183090	04	0032	
2	03.00	95IX1M21027	00.36	ACC BRONX RIVER PKWY	138890	**	141630	04	131390	03	120310	02	0033	
2	03.70	95IX1M21030	00.70	ACC WESTCHESTER AVE	108470	**	108770	10	101300	09	117080	04	0034	
2	05.05	95IX1M21037	01.35	ACC RTS 278I 678I	102370	**	102660	10	123480	09	112440	02	0035	
2	05.94	95IX1M21051	00.89	ACC 295I THROGS NCK BR	58160	**	59300	04	91850	01			0036	
2	07.34	95IX1M21060	01.40	INTER 8B & 8C PELHAM PKWY	130250	**	132440	05	146230	01	143150	99	0037	
2	07.61	95IX1M21073	00.27	INTER 9 HUTCHINSON RIVER PKWY	130550	**	132750	05	145950	02	157130	99	0038	
2	08.72		01.11	INTER 12 E 222 ST TO BAYCHESTER	137220	**	139530	05					0039	
2	09.48		00.76	INTER 13 CONNER ST	91130	**	92660	05	95500	99			0040	
2	10.07		00.59	INTER 14 HUTCHINSON RIVER PKWY	86050	**	88990	99					0041	
2	10.65		00.58	WESTCHESTER CO LINE	104510	**	107780	00	106590	97			0042	

# New York State Department of Transportation

## Traffic Volume Report

County Order	End Mile Point	Count LOC Reference Marker	Section Length	Section End Description	LATEST COUNT		-----PREVIOUS COUNTS-----						Count Station Number	YR
					EST AADT	YR	EST AADT	YR	EST AADT	YR	EST AADT	YR		
<b>Route I95 County 119 WESTCHESTER Region 08</b>														
3	01.09		01.09	INTER 15 RT 1	119210	**	107780	00	106590	97			0212	
3	02.50		01.41	INTER 16 NORTH AVE CEDAR ST	118240	**	106890	00	91610	97			0213	
3	03.70		01.20	INTER 17 CHATSWORTH AVE	109630	11	110200	10	109670	09	112830	08	0214	
3	05.60		01.90	INTER 18A FENIMORE RD	99530	**	88440	98					0215	
3	06.50		00.90	INTER 18B MAMARONECK AVE WEST	110350	**	99770	00	75350	97			0216	
3	08.94		02.44	INTER 19 PLAYLAND PKWY	105470	**	95350	00	83180	97			0217	
3	10.17		01.23	INTER 20 RT 1	117200	**	105960	00					0218	
3	10.57		00.40	INTER 22 MIDLAND AVE	83210	**	75230	00	70010	97			0219	
3	11.47		00.90	CONNECTICUT STATE LINE	154340	**	147240	06	118700	05	120300	04	0220	
<b>Route NY95 County 033 FRANKLIN Region 07</b>														
1	00.00		00.00	RT 11										
1	08.51	95 72011000	08.51	BOMBAY CR 4	2020	11	1520	08	1710	05	1650	02	0367	
1	10.85	95 72011085	02.34	CR 9 TO MASSENA	2680	**	2680	09	2850	06	2720	03	0368	
1	13.37	95 72011109	02.52	RT 37 ST REGIS END 95	1620	**	1620	07	1440	01	1220	99	0369	
<b>Route NY96 County 107 TIOGA Region 09</b>														
1	00.00		00.00	RT 17 ACC EB MM 38 6506 1298										
1	00.58	38 65011300	00.58	RT 434	5360	**	5290	09	6610	06	5250	03	0019	
1	00.86	38 65011304	00.28	START RT 17C WB OLAP - START RT 17C OLAP	11870	**	11730	09	12180	06	9100	03	0129	
1	00.98		00.12	END 17C WB OLAP	11700	**	11630	10	10870	06	12980	03	0096	
1	01.39	38 65011000	00.41	E BEECHER HILL EAST AVE	13080	**	12760	07	12980	04	11560	00	0097	
1	02.22	38 65011005	00.83	VILLAGE OWEGO TWN OWEGO	12140	**	11990	09	14540	06	13900	03	0100	
1	02.72	38 65011013	00.50	RT 38	12360	**	12380	09	14020	06	12180	05	0098	
1	05.13	96 65011017	02.41	TOWN OF TIOGA TOWN CANDOR	6690	**	6690	10	7140	07	8190	04	0099	
1	10.62	96 65011042	05.49	RT 96B SE CANDOR	5540	**	5520	09	5850	06	5950	05	0201	
1	14.48	96 65011097	03.86	CR 21 STRAITS CORNER RD	2900	**	2900	10	3000	07	3210	04	0131	
1	18.40	96 65011136	03.92	CR 7 HALSEY VALLEY RD	2310	**	2300	10	2340	07	2510	04	0132	
1	19.58	96 65011175	01.18	START 34 OLAP SPENCER	2630	**	2620	10	3630	07	3940	04	0133	
1	23.09	96 65011186	03.51	CR 1 MICHIGAN HOLLOW RD	3230	**	3220	09	3620	06	4010	03	0004	
1	24.84	34 65031058	01.75	TOMPKINS CO LINE	2930	**	2920	10	3030	06	3430	03	0005	
<b>Route NY96 County 109 TOMPKINS Region 03</b>														
2	06.60	34 65031075	06.60	CR 130 NEWFIELD STA	3680	**	3690	10	3410	06	4020	03	0483	
2	08.69	34 36041067	02.09	START 13 OLAP	5210	**	5220	10	6780	07	6110	02	0482	
2	09.19	34 36041088	00.50	RT 327	18420	11	19180	08	17400	05	17940	01	0480	
2	10.26	13 36031113	01.07	RT 13A	18720	11	19820	07	15650	04	18560	01	0477	
2	10.81	13 36031122	00.55	ITHACA S CITY LN	16710	11	17960	08	16320	01	16620	98	0475	
2	12.37	13 36031128	01.56	RT 96B	30370	**	30320	10	20840	06	25430	01	0004	
2	12.47	13 36032016	00.10	RT 79 EB GREEN ST	32040	11	29770	04	29220	01	26710	98	0003	
2	12.53	13 36032117	00.06	W STATE ST	33270	11	34820	08	31110	04	32170	01	0016	
2	12.59	13 36032118	00.06	RT 79 WB SENECA ST	35220	**	35150	10	39420	07			0002	



# New York State Department of Transportation

## Traffic Volume Report

County Order	End Mile Point	Count LOC Reference Marker	Section Length	Section End Description	LATEST COUNT		-----PREVIOUS COUNTS-----						Count Station Number	YR
					EST AADT	YR	EST AADT	YR	EST AADT	YR	EST AADT	YR		
<b>Route NY96 County 109 TOMPKINS</b>					<b>Region 03</b>									
2	12.67		00.08	END RTS 13 34 OLAP BEG RT 89 OLAP W BUFFALO ST	40350	**	40280	10	44150	07	38440	04	0023	
2	12.77	89 36011100	00.10	RTS 13 34 N FULTON ST	12260	**	12290	10	12260	06	9500	03	0044	
2	12.87	89 36011101	00.10	END RT 89 OLAP	17430	**	17460	10	19720	06	16640	99	0045	
2	14.01	96 36022121	01.14	ITHACA N CITY LINE	13490	**	13540	09	13080	02	13130	99	0031	
2	18.76	96 36022031	04.75	CR 142 PERRY CITY RD	9090	**	9100	10	8850	06	8450	05	0467	
2	21.76	96 36023048	03.00	CR 170 HALSEYVILLE RD	6920	11	6810	08	6690	05	6860	02	0465	
2	23.67	96 36023079	01.91	RT 227 TRUMANSBURG	8020	11	9020	08	7990	05	7310	99	0463	
2	24.15	96 36023097	00.48	SENECA CO LINE	5920	11	5880	08	5200	05	5810	02	0462	
<b>Route NY96 County 099 SENECA</b>					<b>Region 03</b>									
3	05.96	96 36023102	05.96	RT 96A INTERLAKEN	3550	**	3550	10	3750	06	3890	02	0335	
3	13.62	96 35031061	07.66	RT 96A START 414 OLAP	2510	**	2510	10	2650	06	2430	04	0338	
3	16.12	96 35031137	02.50	END 414 OLAP	3830	**	3860	07	3990	04	4390	01	0395	
3	22.72	96 35031162	06.60	RT 336	2700	**	2710	10	2680	06	3290	03	0398	
3	25.71	96 35031230	02.99	CR 121	2440	11	2370	08	2380	05	2740	02	0420	
3	27.67	96 35031260	01.96	COUNTY HOUSE RD	2520	11	2520	07					0386	
3	29.13	96 35031280	01.46	CR117	2780	**	2790	08	4670	05			0385	
3	29.60	96 35031295	00.47	RTS 5 20 WATERLOO	6000	**	6030	09	6530	08	8230	02	0384	
3	30.40	96 35031299	00.80	CR106 NORTH RD	3580	**	3600	09	4280	06	5940	99	0007	
3	33.58	96 35031307	03.18	CR 113	5750	**	5770	09	6860	04	5330	98	0416	
3	35.79	96 35031339	02.21	ONTARIO CO LINE	4420	11	4060	08	3950	02	4460	99	0406	
<b>Route NY96 County 069 ONTARIO</b>					<b>Region 04</b>									
4	00.91	96 35031361	00.91	RT 14 IS UNDER WITH CONN	5960	**	5990	09	4360	06	4640	05	0170	
4	02.73	96 44041010	01.82	CR 6	8250	**	8300	09	7140	06	8790	04	0171	
4	06.07	96 44041028	03.34	RT 88 JCT	7720	**	7760	09	7840	06	7580	03	0186	
4	07.10	96 44041062	01.03	RT 488 JCT	11530	**	11630	08	12260	05	10740	02	0168	
4	14.20	96 44041072	07.10	RT 21 MANCHESTER	7840	**	7850	09	7550	06	9320	05	0187	
4	20.84	96 44041143	06.64	RT 332	6530	**	6570	09	6950	05	8600	01	0008	
4	23.78	96 44041210	02.94	RT 444	16740	**	16780	07	16620	05	15100	04	0043	
4	24.05	96 44041239	00.27	HIGH ST	19240	**	19280	08	24310	05	13710	00	0086	
4	25.14	96 44041242	01.09	RT 251 NW OF VICTOR	18860	**	18890	09	18650	05	17830	02	0721	
4	26.22	96 44041253	01.08	CR 42 FISHERS RD	23030	**	23050	10	20980	07	21740	04	0096	
4	26.44	96 44041264	00.22	RT 90I IS OVER WITH CONN	32310	**	32390	07	34150	04	27740	01	0053	
4	26.97	96 44041266	00.53	RT 490I IS UNDER WITH CONN	35990	**	36040	09	22580	04	24540	01	0044	
4	27.60	96 44041271	00.63	S ENT EASTVIEW MALL	25800	**	25810	10	27940	07	24270	04	0132	
4	27.92	96 44041277	00.32	MAIN ENT EASTVIEW MALL	24870	**	24880	10	22810	07	24700	04	0134	
4	28.04	96 44041280	00.12	NORTH ENTRANCE EASTVIEW MALL TURK HILL RD	21600	**	21630	09	22270	05	21040	02	0135	
4	28.26	96 44041281	00.22	CR 44 MONROE CO LINE	19040	**	19070	09	25740	05	20150	03	0237	



# New York State Department of Transportation

## Traffic Volume Report

County Order	End Mile Point	Count LOC Reference Marker	Section Length	Section End Description	LATEST COUNT		-----PREVIOUS COUNTS-----						Count Station Number	YR
					EST AADT	YR	EST AADT	YR	EST AADT	YR	EST AADT	YR		
<b>Route NY96 County 055 MONROE Region 04</b>														
5	00.28	96 44041283	00.28	RT 250	22650	**	22680	09	26320	06	25160	03	0079	
5	00.99	96 43051004	00.71	RT 490I IS OVER WITH CONN	21230	11	22800	08	21220	05	21580	02	0189	
5	01.80	96 43051011	00.81	GARNSEY RD	15010	**	15030	09	12990	07	14580	04	0285	
5	02.28	96 43051020	00.48	ACC RT 490I BUSHNL BAS	15720	11	15580	08	17530	05	23390	02	0148	
5	02.46	96 43051026	00.18	KREAG RD	16400	**	16420	09	17590	06	18580	03	0286	
5	02.59	96 43051028	00.13	MARSH RD	18760	11	18740	08	19430	05	23450	02	0287	
5	02.79	96 43051029	00.20	THORNELL RD	16900	11	16860	08	19080	05	20890	02	0288	
5	04.12	96 43051031	01.33	EAST ST	11190	11	12090	07	11720	04	13220	00	0289	
5	04.81	96 43051044	00.69	MITCHELL RD	14180	**	14210	08	14430	05	16740	02	0291	
5	04.93	96 43051051	00.12	SOUTH ST	18220	**	18260	08	23380	04	21120	02	0292	
5	05.40	96 43051052	00.47	RTS 64 252	13590	**	13600	10	14780	07	14790	04	0190	
5	05.73	96 43051057	00.33	RT 31 PITTSFORD	12160	**	12190	07	13320	04	17910	01	0191	
5	06.05	96 43051060	00.32	RT 153	12630	**	12660	08	14870	04	18040	03	0192	
5	07.57	96 43051063	01.52	RT 31F E ROCHESTER	7440	11	8580	08	8240	05	11180	03	0193	
5	08.58	96 43051079	01.01	RT 441	15470	**	15510	07	16250	04	15640	01	0647	
5	09.48	96 43051089	00.90	RT 65	10040	**	10060	08	9680	05	9520	02	0195	
5	09.90	96 43051097	00.42	ROCHESTER S CITY LN	8570	**	8580	08	9770	05	9840	99	0196	
5	10.35	96 43051101	00.45	WINTON RD	11460	**	11470	10	10370	07	10100	04	0197	
5	12.58	96 43052005	02.23	INNER LOOP	11380	**	11390	09	14300	06	15680	03	0198	
5	12.97	96 43052028	00.39	MAIN ST - END RT 96	6080	**	6090	09	5670	06	6900	03	0006	
<b>Route NY96A County 099 SENECA Region 03</b>														
1	00.00		00.00	RT 96 INTERLAKEN										
1	03.00	96A35011000	03.00	CR 129	1140	**	1140	10	1330	04	1260	01	0403	
1	05.01	96A35011030	02.01	START RT 414 OLAP LODI	1070	**	1070	10	1210	07	1250	04	0402	
1	09.68	96A35011050	04.67	RT 96 END RT 414 OLAP	2740	**	2750	10	2480	07	2360	04	0401	
1	12.01	96A35011098	02.33	CR 132A	3820	**	3840	10	3680	06	3840	03	0397	
1	16.59	96A35011121	04.58	CR 147	2930	**	2950	10	2520	06			0396	
1	21.10	96A35011167	04.51	RT336	3220	**	3240	10	2740	07	2890	04	0413	
1	23.97	96A35011213	02.87	CR 120 YELLOW TAVERN ROAD	4310	**	4330	10	3570	07	3630	04	0391	
1	25.41	96A35011242	01.44	CR 125 EAST LAKE ROAD	4560	11	4080	08	5150	05	4390	02	0411	
1	26.30	96A35011256	00.89	CR119 (N) RIVER RD	6160	11	5730	08	9200	04	5790	01	0410	
1	26.94	96A35011265	00.64	RTS 5 & 20 END RT 96A									0008	
<b>Route NY96B County 107 TIOGA Region 09</b>														
1	00.00		00.00	RT 96										
1	05.45	96B65011000	05.45	CR 15 WILLSEYVILLE	3520	**	3540	09	4360	06	3810	03	0302	
1	08.20	96B65011055	02.75	TOMPKINS CO LINE	2840	**	2860	09	2930	06	2850	00	0290	
<b>Route NY96B County 109 TOMPKINS Region 03</b>														
2	04.36	96B65011082	04.36	MICHIGAN HOLLOW RD DANBY	3910	11	4000	10	4020	09	3870	08	0032 CC	
2	08.49	96B36021045	04.13	CR 179	5280	**	5300	10	5960	07	6380	03	0011	

# New York State Department of Transportation

## Traffic Volume Report

County Order	End Mile Point	Count LOC Reference Marker	Section Length	Section End Description	LATEST COUNT		-----PREVIOUS COUNTS-----						Count Station Number	YR
					EST AADT	YR	EST AADT	YR	EST AADT	YR	EST AADT	YR		
<b>Route NY96B County 109 TOMPKINS Region 03</b>														
2	10.18	96B36021085	01.69	ITHACA S CITY LINE	7950	11	8620	06	8820	00	8060	97	0001	
2	10.89	96B36021101	00.71	CAYUGA ST	12710	11	13850	08	14140	04	13740	01	0018	
2	11.36	96B36022007	00.47	RTS 13 34 96 END 96B	8170	**	8200	09	8650	05	8970	01	0019	
<b>Route NY97 County 071 ORANGE Region 08</b>														
1	00.00		00.00	RTS 6 209 STRT 42 OLAP										
1	00.76	42 83011000	00.76	PT JERVIS W CITY LN	8810	11	11600	08	9220	05	7810	02	0312	
1	02.95	42 83011007	02.19	END 42 OLAP	8100	11	8760	07	9140	04	8380	01	0073	
1	06.26	97 83012022	03.31	SULLIVAN CO LN	5090	**	5150	07	4790	04	4110	01	0373	
<b>Route NY97 County 105 SULLIVAN Region 09</b>														
2	00.05		00.05	CR 31 MONGAUP	3520	**	3530	10	3530	07	3900	04	0013	
2	04.56	97 96021002	04.51	CR 41 POND EDDY	1740	**	1750	09	1680	06	1890	03	0276	
2	12.12	97 96021047	07.56	RT 55 BARRYVILLE	1140	**	1150	10	1300	07	1560	04	0001	
2	16.21	97 96021123	04.09	ACC PENN STATE TOLL BR ROEBLING BR	1260	**	1270	09	1250	03	1050	00	0277	
2	25.95	97 96021164	09.74	START 52 OLAP	780	**	780	10	770	07	860	04	0010	
2	26.71	56 96011014	00.76	END 52 OLAP	2860	**	2850	08	2900	05	3050	02	0009	
2	33.53	97 96021269	06.82	CR 116	1140	11	1290	08	1180	05	1310	02	0128	
2	35.60	97 96021337	02.07	CR 114 1ST TIME	1250	**	1260	09	1220	06	1420	03	0278	
2	35.71	97 96021358	00.11	CR 114 2ND TIME	1740	**	1750	10	2130	07	2120	04	0051	
2	40.03	97 96021359	04.32	RT 17B CALLICOON	1750	11	1660	08	1570	05	1390	99	0127	
2	44.89	97 96021402	04.86	CR 94 HANKINS	1430	**	1440	09	1450	06	1680	03	0279	
2	49.06	97 96021451	04.17	DELAWARE CO LN	770	11	1030	08	940	05	990	02	0280	
<b>Route NY97 County 025 DELAWARE Region 09</b>														
3	14.12	97 96021494	14.12	JCT RT 268	1180	**	1180	09	670	06	520	02	0376	
3	15.21	97 93031142	01.09	RT 17 END 97	4390	**	4400	10	4010	07	5190	04	0011	
<b>Route NY98 County 009 CATTARAUGUS Region 05</b>														
1	00.00		00.00	RT 219										
1	12.38	98 51011000	12.38	START 16 OLAP	1970	**	1980	10	1890	07	2300	04	0215	
1	15.54	98 51011124	03.16	END 16 OLAP	5800	**	5840	10	6500	07	5900	04	0040	
1	23.56	98 51011156	08.02	CR 21 ELTON RD	1490	**	1500	10	1360	07	990	04	0213	
1	25.00	98 51011237	01.44	RT 243 TN FARMERSVILLE TN FREEDOM	650	**	660	09	670	06	880	03	0565	
1	28.46	98 51011250	03.46	CR 23 FREEDOM RD	2360	**	2380	10	2280	07	2810	04	0336	
1	32.65	98 51011282	04.19	WYOMING CO LN	4080	**	4100	10	4000	07	4810	04	0337	
<b>Route NY98 County 121 WYOMING Region 04</b>														
2	01.36	98 51011323	01.36	START 39 OLAP ARCADE	7160	**	7190	10	7780	07	11300	04	0199	
2	01.49	98 46021013	00.13	END 39 OLAP	7750	**	7840	07	8840	03	9230	00	0200	
2	10.27	98 46021015	08.78	RT 77 START 78 OLAP	2110	**	2150	07	1950	97			0201	
2	12.82	98 46021103	02.55	END 78 OLAP	1790	**	1800	09	2210	06	1700	03	0166	
2	21.14	98 46021206	00.51	END 20A OLAP	4220	**	4250	09	3740	06	4010	00	0203	

# New York State Department of Transportation

## Traffic Volume Report

County Order	End Mile Point	Count LOC Reference Marker	Section Length	Section End Description	LATEST COUNT		-----PREVIOUS COUNTS-----						Count Station Number	YR
					EST AADT	YR	EST AADT	YR	EST AADT	YR	EST AADT	YR		
<b>Route NY98 County 121 WYOMING</b>					<b>Region 04</b>									
2	28.62	98 46021212	07.48	RT 354 ATTICA	1980	**	2000	09	2580	02	1900	97	0305	
2	28.74	98 46021288	00.12	START 238 OLAP	5290	**	5360	07	5130	04	6610	01	0204	
2	29.04	98 46021289	00.30	END 238 OLAP	7240	11	7190	08	7660	05	7260	99	0205	
2	29.12	98 46021291	00.08	GENESEE CO LINE	5150	**	5170	07	4830	04	7830	01	0009	
<b>Route NY98 County 037 GENESEE</b>					<b>Region 04</b>									
3	03.14	98 46021292	03.14	RT 20 ALEXANDER	8480	**	8490	09	5780	06	6210	03	0206	
3	09.73	98 41031032	06.59	BATAVIA S CITY LN	4830	**	4860	09	4920	06	5580	05	0287	
3	10.57	98 41031097	00.84	START 33 OLAP	5320	11	6790	08	7140	05	5720	02	0207	
3	10.65		00.08	RTS 5 63 END 33 OLAP	16030	**	16060	08	13950	05	12580	03	0423	
3	11.76	98 41032008	01.11	ACC RT 90I	12170	**	12140	10	14500	07	12420	04	0020	
3	11.83	98 41032020	00.07	BATAVIA N CITY LN	9700	**	9630	08	10130	05	10010	02	0209	
3	15.28	98 41032021	03.45	START 262 OLAP	9030	**	9140	07	8210	04	6880	01	0286	
3	15.51	98 41033034	00.23	END 262 OLAP	6010	**	6050	09	8560	06	8320	03	0210	
3	17.58	98 41033036	02.07	CR 12 LANGDON COR	4770	11	4260	07	4720	04	3720	01	0211	
3	19.81	98 41033057	02.23	ORLEANS CO LINE	3480	11	4730	08	4690	05	4220	02	0212	
<b>Route NY98 County 073 ORLEANS</b>					<b>Region 04</b>									
4	03.47	98 41033079	03.47	CR 25B EAST BARRE RD	3380	**	3400	09	3810	06	3380	03	0213	
4	05.57	98 45041034	02.10	RT 31A	4810	**	4840	09	4120	03	4200	00	0002	
4	07.50	98 45041055	01.93	RT 31 ALBION	5700	11	5500	08	8540	05	7330	02	0214	
4	08.99	98 45041074	01.49	RT 279	5830	**	5830	10	5000	07	5790	04	0271	
4	10.64	98 45041089	01.65	RT 104 CHILDS	2990	**	3010	09	3050	06	2360	03	0215	
4	14.42	98 45041106	03.78	START 18 OLAP	1860	11	2350	08	1990	05	2450	99	0272	
4	14.96	98 45041143	00.54	END 18 OLAP	1860	**	1870	09	2250	06	2520	03	0011	
4	15.99	18 45021146	01.03	L O S P END 98	1060	**	1060	10	1510	07			0012	
<b>Route NY100 County 119 WESTCHESTER</b>					<b>Region 08</b>									
1	00.00		00.00	JCT RT 907K CROSS CO PKWY OVER										
1	01.11	100 87011000	01.11	ACC SPRAIN BROOK PKWY	58450	**	57960	08	48250	05	50250	99	0068	
1	01.72	100 87011011	00.61	TUCKAHOE RD	45800	**	45420	08	38500	05	42840	02	0377	
1	04.21	100 87011017	02.49	YONKERS N CITY LN	35150	11	47620	01	22440	97			0059	
1	04.76	100 87011042	00.55	CR 78 ARDSLEY RD	26090	11	31570	02	32610	01	32280	98	0069	
1	06.89	100 87012006	02.13	RT 100A HARTSDALE	24900	**	24760	09	24530	06	27580	03	0380	
1	07.72	100 87012027	00.83	WHITE PLAINS S CITY LN	24250	**	24050	08	24220	05	24760	02	0381	
1	08.61	100 87012035	00.89	START RT 119 OLAP - TOWN OF GREENBURG	23270	11	25030	08	27690	05	26400	02	0382	
1	09.10	100 87014000	00.49	END 119 OLAP	27250	11	26180	08	30030	05	25910	02	0383	
1	09.33	100 87014006	00.23	ACC RT 287I	11660	11	12380	08	13720	05	12790	02	0084	
1	11.05	100 87014009	01.72	VIRGINIA AVE	5980	**	5980	09	5920	06	8010	03	0355	
1	12.26	100 87014026	01.21	RTS 100A 100C	12800	11	11200	06	12920	03	11640	02	0089	
1	13.67	100 87014038	01.41	ACC SPRAIN BRK PKWY	4400	**	4400	09	4340	06	4110	03	0423	
1	14.85	100 87014052	01.18	START 141 OLAP	7630	11	8050	08	10100	05	7800	99	0424	

# New York State Department of Transportation

## Traffic Volume Report

County Order	End Mile Point	Count LOC Reference Marker	Section Length	Section End Description	LATEST COUNT		-----PREVIOUS COUNTS-----						Count Station Number	YR
					EST AADT	YR	EST AADT	YR	EST AADT	YR	EST AADT	YR		
<b>Route NY100 County 119 WESTCHESTER Region 08</b>														
1	14.93	100 87014064	00.08	END 141 OLAP	10060	11	14770	08	12680	02	17850	99	0484	
1	15.02	100 87014065	00.09	START 9A OLAP ACC SMRP	9360	**	9370	06	13360	99			0043	
1	16.15	100 87014066	01.13	RT 117	36580	**	36280	08	36700	05	32580	02	0090	
1	17.01	9A87032113	00.86	T/O MOUNT PLEASANT & VILLAGE OF BRIARCLIFF MANOR	24550	11	35590	05	30950	02	31280	99	0158	
1	18.13	9A87032122	01.12	END 9A OLAP SAWMILL RD	47770	11	47180	08	42390	02	40710	99	0385	
1	20.71	9A87032133	02.58	START 133 OLAP	6640	**	6640	10	6290	03	5780	00	0387	
1	20.85	100 87014122	00.14	ACC TACONIC STATE PKWY	19870	**	19870	05	18500	02	17040	99	0388	
1	21.10	100 87014123	00.25	END 133 OLAP	21640	**	21640	06	20280	02	17580	99	0468	
1	21.56	100 87014126	00.46	RT 120	9700	**	9700	09	10560	06	10570	03	0026	
1	23.23	100 87014130	01.67	RT 134	7870	11	8050	08	9170	05	8420	02	0389	
1	23.88	100 87014147	00.65	CR 5 SEVEN BRIDGE RD	11040	**	11040	09	10530	06	11820	03	0018	
1	24.94	100 87014153	01.06	RT 118 CROTON LAKE	8920	11	10410	08	11090	02	10550	99	0096	
1	29.30	100 87014164	04.36	RT 35 WHITEHALL COR	10110	**	10110	10	10350	07	10780	04	0391	
1	29.88	100 87014207	00.58	RT 139	16810	**	16810	09	18120	05	16940	02	0392	
1	32.35	100 87014212	02.47	RT 138 WRIGHTS COR	8440	11	8720	08	9690	05	9260	02	0393	
1	33.27	100 87014237	00.92	JCT 202 END 100	15480	**	15480	08	16290	05	15620	02	0394	
<b>Route NY100A County 119 WESTCHESTER Region 08</b>														
1	00.00		00.00	RT 100 HARTSDALE										
1	01.52	100A87011000	01.52	RT 100B	11960	11	16180	08	15370	05	15140	02	0689	
1	02.21	100A87011015	00.69	ACC RT 119 ELMSFORD	11370	**	11370	10	9470	06	9420	03	0690	
1	02.33	100A87011022	00.12	RT 287I	20940	11	28130	07	20080	04	19480	00	0691	
1	04.21	100A87011024	01.88	RT 100C END RT 100A	11780	**	11780	09	9770	03	8720	02	0692	
<b>Route NY100B County 119 WESTCHESTER Region 08</b>														
1	00.00		00.00	RT 9A N OF SECOR RD										
1	01.53	100B87011000	01.53	SPRAIN BROOK PKWY UNDER WITH CONNECTIONS	6700	**	6700	10	6250	06	6850	05	0141	
1	01.94	100B87011016	00.41	RT 100A HARTSDALE AVE	16380	**	16380	09	16170	06	18630	03	0140	
1	02.88	100B87011020	00.94	RT 119 END 100B	10170	**	10170	09	10090	06	12530	03	0694	
<b>Route NY100C County 119 WESTCHESTER Region 08</b>														
1	00.00		00.00	RT 9A E OF EASTVIEW										
1	00.20	100C87011000	00.20	OLD SAW MILL RD	4540	**	4520	09	11660	02	5390	99	0127	
1	00.46	100C87011003	00.26	CLEARBROOK RD	11190	11	15480	05	11650	02			0025	
1	01.10	100C87011005	00.64	ACC SPRAIN BROOK PKWY	17190	**	16950	06	16870	03	15800	00	0130	
1	01.24	100C87011012	00.14	RT 100 END 100C	23010	11	19400	06	21880	03	17730	00	0688	
<b>Route NY101 County 059 NASSAU Region 10</b>														
1	00.00		00.00	RT 25A NORTHERN BLVD										
1	01.28	101 03011000	01.28	STONYTOWN RD	32060	**	31560	05	33290	02	29330	99	0026	
1	02.72	101 03011013	01.44	JCT BEACON HILL RD/MAIN ST	31850	11	33680	07	30880	04	33470	02	0278	
<b>Route NY102 County 059 NASSAU Region 10</b>														

# New York State Department of Transportation

## Traffic Volume Report

County Order	End Mile Point	Count LOC Reference Marker	Section Length	Section End Description	LATEST COUNT		-----PREVIOUS COUNTS-----						Count Station Number	YR
					EST AADT	YR	EST AADT	YR	EST AADT	YR	EST AADT	YR		
<b>Route NY102 County 059 NASSAU Region 10</b>														
1	00.00		00.00	RT 24 W HEMPSTEAD										
1	00.65	102 03011000	00.65	NORTH FRANKLIN ST	17350	**	17300	10	23030	07	18270	04	0163	
1	01.06	102 03011007	00.41	CLINTON ST	21850	**	21800	10	24240	09	19210	05	0165	
1	02.44	102 03011011	01.38	JCT UNIONDALE AVE	22290	**	22120	08	19470	05	20280	02	0036	
1	03.53	102 03011025	01.09	MERRICK AVE	14860	**	14740	08	13480	05	13340	04	0166	
1	04.55	102 03011036	01.02	RT 24 END RT 102	17950	**	17860	09	14390	06	15670	05	0167	
<b>Route NY103 County 093 SCHENECTADY Region 01</b>														
1	00.00		00.00	RT 5S JCT										
1	00.50	103 16011000	00.50	RT 5 JCT-END RT 103	2460	**	2450	10	2540	04	2080	01	0281	
<b>Route NY104 County 063 NIAGARA Region 05</b>														
1	00.00		00.00	RT 384 SB AND RT 957A SB ROBT MOSES PKWY										
1	00.09	104 54011000	00.09	JCT RT 384 NB AND RT 957A SB ROBT MOSES PKWY	2350	**	2350	09	4200	03	4900	02	0094	
1	00.16	104 54011001	00.07	FERRY ST START RT 62 SB	5080	11	5180	08	7980	05	6320	02	0238	
1	00.35	104 54011002	00.19	WALNUT AVE START RT 62 NB	5340	11	5210	08	6330	05	7340	01	0024	
1	00.51	104 54011004	00.16	RT 62A PINE AVE	6640	**	6660	08	6870	05	7180	02	0096	
1	01.06	104 54011006	00.55	PORTAGE AVE	5200	**	5200	10	5030	07	6340	04	0063	
1	01.14	104 54011011	00.08	LOCKPORT ST	8800	**	8820	08	9820	05	11540	02	0064	
1	01.42	104 54011012	00.28	RT 182 CLEVELAND AVE	6190	**	6210	08	7090	05	7810	02	0339	
1	01.93	104 54011015	00.51	CHASM AV -END MAIN ST, BEG LEWISTON RD	5860	**	5870	10	6150	07	6570	04	0065	
1	02.51	104 54011020	00.58	RT 31 COLLEGE AVE	3450	**	3460	07	4700	04	5200	03	0340	
1	03.33	104 54011026	00.82	NIAGARA FLS N CITY LN	3480	**	3480	09	3660	03	4160	02	0341	
1	03.69	104 54011034	00.36	RT 61 HYDE PARK BLVD	3760	**	3770	09	3290	06	3370	03	0049	
1	04.88	104 54012003	01.19	ACC RT 190I RT 954P	9390	**	9410	09	7850	06	7100	03	0009	
1	05.41	104 54012016	00.53	RT 265 MILITARY RD	11250	**	11290	08	13030	05	11430	02	0342	
1	05.95	104 54012021	00.54	RT 18 CREEK RD	19060	**	19120	08	20800	05	17940	02	0343	
1	06.49	104 54012027	00.54	ACC RM PKWY RT 18F	12920	11	13480	08	15230	05	13860	04	0087	
1	07.17	104 54012032	00.68	JCT RT 18 CREEK RD	5710	11	6240	08	7460	05	6200	02	0043	
1	08.95	104 54012039	01.78	CR 8 MODEL CITY RD	6430	**	6520	09	7920	05	6580	02	0066	
1	12.68	104 54012057	03.73	CR 17 RANSOMVILLE RD	5240	11	5140	08	6550	04	6490	01	0067	
1	14.24	104 54012095	01.56	RT 429 TOWNLINE RD	3660	11	4150	08	4560	05	4100	02	0277	
1	17.28	104 54012111	03.04	RT 425 STREETERS COR	4100	**	4130	10	4650	04	5380	03	0345	
1	18.85	104 54012141	01.57	START NY93 OLP PLANK RD	3800	**	3820	10	3910	07	4100	04	0346	
1	21.06	104 54012156	02.21	END NY93 EB OLP STONE RD	4690	**	4720	10	4680	07	5490	04	0273	
1	21.12	104 54012179	00.06	END 93 WB OLAP TOWN LINE RD	4130	11	4540	08	7200	05	6870	02	0041	
1	22.07	104 54012180	00.95	CR 46 COOMER RD	5350	11	5260	08	5810	05	6670	04	0347	
1	25.10	104 54012189	03.03	START 78OLAP LAKE AVE NEWFN TL	5000	**	5070	09	4710	06	5420	03	0272	
1	25.41	104 54012218	00.31	END 78 OLAP OLCOTT RD	13960	**	13920	09	11880	08	12750	05	0318	
1	31.74	104 54012222	06.33	CR 108 HARTLAND	4450	**	4440	09	3130	06	3400	03	0350	
1	33.07	104 54012286	01.33	RT 148 QUAKER RD	3530	**	3530	10	4740	03	4750	00	0351	

# New York State Department of Transportation

## Traffic Volume Report

County Order	End Mile Point	Count LOC Reference Marker	Section Length	Section End Description	LATEST COUNT		-----PREVIOUS COUNTS-----						Count Station Number	YR		
					EST AADT	YR	EST AADT	YR	EST AADT	YR	EST AADT	YR				
			<b>Route</b>	<b>NY104</b>	<b>County</b>	<b>063</b>	<b>NIAGARA</b>	<b>Region</b>	<b>05</b>							
1	37.06	104 54012299	03.99	RT 271 CARMEN RD				2830	**	2830	09	3520	05	3340	02	0352
1	37.60	104 54012339	00.54	RT 269 ORLEANS CO LINE				3000	11	3050	10	3020	09	2890	08	0353 CC
			<b>Route</b>	<b>NY104</b>	<b>County</b>	<b>073</b>	<b>ORLEANS</b>	<b>Region</b>	<b>04</b>							
2	03.74	104 54012345	03.74	START 63 OLAP				3410	**	3410	09	4880	05	4510	02	0216
2	03.90	104 45021038	00.16	END 63 OLAP				4070	**	4060	09	4120	06	5090	03	0138
2	08.05	63 45051102	04.15	CR 66 KNOWLSVILLE RD				2500	11	2660	07	2710	04	3500	01	0217
2	11.06	104 45021080	03.01	CR 31 WATERPORT RD				2690	**	2680	09	2360	06	3090	03	0274
2	13.04	104 45021110	01.98	RT 279 GAINES				2680	11	4290	07	3840	01	3250	98	0218
2	14.24	104 45021130	01.20	RT 98 CHILDS				3470	11	3910	08	3600	05	4520	02	0219
2	19.39	104 45021142	05.15	RT 387				3650	**	3640	08	5510	05	4220	03	0221
2	21.85	104 45021194	02.46	START 237 OLAP MURRAY				4400	11	4370	07	2890	04	5670	01	0222
2	22.72	104 45021219	00.87	END 237 OLAP				4540	**	4530	09	3790	06	5780	00	0223
2	24.07	104 45021228	01.35	CR 42 HURD RD				5570	**	5560	10	5050	07	5260	04	0224
2	24.70	104 45021241	00.63	RT 272 MONROE CO LINE				5400	**	5380	08	6260	05	5950	02	0225
			<b>Route</b>	<b>NY104</b>	<b>County</b>	<b>055</b>	<b>MONROE</b>	<b>Region</b>	<b>04</b>							
3	01.76	104 45021247	01.76	REDMAN RD CR 236				5920	11	5810	08	8070	05	9880	02	0226
3	03.81	104 43031017	02.05	RT 19 CLARKSON				6580	**	6560	09	5980	06	6830	01	0233
3	05.79	104 43031038	01.98	RT 260				8440	**	8400	09	7720	06	8850	02	0234
3	10.78	104 43031057	04.99	RT 259 PARMA				12060	**	12010	09	10850	06	10480	03	0236
3	12.81	104 43031108	02.03	RT 261 W GREECE				13170	**	13060	07	15710	04	15090	01	0306
3	13.98	104 43031128	01.17	RT 386				18650	**	18530	08	21950	05	24390	04	0307
3	15.74	104 43031140	01.76	LONG POND RD SB				29320	**	29120	08	40420	04	33320	01	0309
3	16.77	104 43031158	01.03	FETZNER RD				29640	**	29450	08	39570	00	33930	97	0141
3	16.86	104 43031167	00.09	ACC RT 390				42330	**	42050	08	47260	98			0142
3	17.48	104 43031168	00.62	STONE RD				45990	**	45680	08	44340	99			0143
3	17.74	104 43031174	00.26	MT READ BLVD ROCHESTER WEST LINE				38380	**	38210	09	49550	00	39420	98	0310
3	18.72	104 43031176	00.98	RT 18				37030	**	36860	09	35420	06	33700	05	0311
3	19.36	104 43032010	00.64	RT 940M LAKE AVE				38130	11	37460	08	39110	01	33640	98	0144
3	19.42		00.06	RIDGEWAY AVE				35700	**	35420	00	27470	97			0145
3	19.61	104 43032017	00.19	ACC MAPLEWOOD DR				54990	**	54560	00					0146
3	19.97	104 43032019	00.36	ACC ST. PAUL ST				76200	**	76090	09	47030	00			0132
3	20.39	104 43032023	00.42	ACC CLINTON AVE				65740	**	65650	09					0133
3	21.05	104 43032027	00.66	HUDSON AVE UNDER				61220	**	61090	08	60040	97			0134
3	21.44	104 43032034	00.39	ACC CARTER ST				60590	**	59980	97					0135
3	21.84	104 43032037	00.40	ROCHESTER E LN W SIDE				82250	**	82130	09	76220	04	63840	02	0056
3	22.10	104 43032041	00.26	GOODMAN ST IS UNDER WITH CONN				65170	**	64930	06	69400	03			0313
3	23.02	104 43033003	00.92	ROCHESTER W LN E SIDE				71990	**	71470	01	71870	97			0058
3	23.03	104 43033011	00.01	ACC CULVER RD ROCHESTER ECL				57340	**	57260	09	57860	05	74500	03	0055
3	23.61	104 43034001	00.58	RT 590 SEABREEZE EXPY IS UNDER WITH CONN				70600	**	70450	08	73660	02	60560	97	0108

# New York State Department of Transportation

## Traffic Volume Report

County Order	End Mile Point	Count LOC Reference Marker	Section Length	Section End Description	LATEST COUNT		-----PREVIOUS COUNTS-----						Count Station Number	YR
					EST AADT	YR	EST AADT	YR	EST AADT	YR	EST AADT	YR		
<b>Route NY104 County 055 MONROE</b>					<b>Region 04</b>									
3	25.94	104 43035206	02.33	BAY RD CR 16 IS OVER WITH CONN	65180	**	65140	10	61810	09	67230	06	0314	
3	27.98	104 43035230	02.04	ACC FIVE-MILE RD CR 18	54400	11	56150	10	57800	09	54370	08	0315	CC
3	28.68	104 43035250	00.70	HARD RD IS UNDER WITH CONN	50210	**	50110	08	50430	05	42430	02	0204	
3	29.57	104 43035257	00.89	HOLT RD CR 10 IS UNDER	48230	**	48130	08	74600	04	43260	01	0205	
3	30.27	104 43035266	00.70	RT 250	46380	**	46280	08	50860	04	47600	00	0213	
3	30.85	104 43035273	00.58	PHILLIPS RD UNDER	44740	**	44640	08	45930	05	41980	02	0207	
3	31.82	104 43035279	00.97	SALT RD	32340	**	32300	09	36390	06	30360	03	0103	
3	32.50	104 43035288	00.68	BASKET RD	28170	**	28110	08	30240	05	30010	04	0211	
3	33.13	104 43035295	00.63	WAYNE CO LINE JCT 404	25960	**	25920	09	28010	05	25420	02	0317	
<b>Route NY104 County 117 WAYNE</b>					<b>Region 04</b>									
4	02.04	104 43035301	02.04	CR 102 AT FRUITLAND	22230	**	22080	08	25630	05	23390	02	0007	
4	03.49	104 37041020	01.45	RT 350 ONTARIO CTR	19830	**	19700	08	19880	04	26640	03	0516	
4	04.70	104 37041035	01.21	FURNACE RD	19010	**	18880	08	18980	04	19480	98	0517	
4	08.11	104 37041047	03.41	SALMON CREEK RD	10970	**	10950	09	14110	06	15570	04	0019	
4	09.54	104 37041081	01.43	RT 21 WILLIAMSON	13820	**	13780	08	18480	05	15520	04	0518	
4	11.72	104 37041095	02.18	CR118 E WILLIAMSON	13470	**	13440	09	12270	06	7690	03	0222	
4	15.06	104 37041117	03.34	RT 88	11370	11	10900	08	13220	05	13160	02	0006	
4	17.79	104 37041150	02.73	CR 143 OLD RIDGE RD	7440	**	7410	07	8800	04	9740	01	0524	
4	20.85	104 37041178	03.06	RT14	5920	**	5890	07	6390	04	8160	01	0525	
4	24.92	104 37041209	04.07	RT414 JCT	6450	11	6420	10	6510	09	5950	08	0526	CC
4	30.13	104 37041251	05.21	RT 89 OVER W/CONNECTIONS WOLCOTT	6840	**	6820	08	5090	04	6140	01	0530	
4	31.58	104 37041303	01.45	CR 163 RIDGE RD	4790	**	4790	10	4150	07	4630	04	0529	
4	34.29	104 37041317	02.71	RTS 370 104A	4490	**	4490	10	4000	07	4050	04	0532	
4	35.40	104 37041344	01.11	CAYUGA CO LINE	4850	**	4840	09	3270	06	3390	03	0536	
<b>Route NY104 County 011 CAYUGA</b>					<b>Region 03</b>									
5	01.16	104 37041354	01.16	OLD RT 104	2890	11	3210	08	3290	03	3370	00	0057	
5	04.02	104 31051011	02.86	RT 38 VICTORY	3270	**	3250	09	3340	06			0041	
5	06.07	104 31051040	02.05	CR 93 MARTVLLLE	3220	11	3070	08	3830	04	3290	01	0070	
5	07.38	104 31051061	01.31	OSWEGO CO LN	3450	**	3440	09	3320	06	3390	03	0039	
<b>Route NY104 County 075 OSWEGO</b>					<b>Region 03</b>									
6	01.63	104 31051073	01.63	RT 34	3600	**	3590	09	3720	04	3900	01	0290	
6	03.09	104 34061017	01.46	RT 3 HANNIBAL	5480	**	5470	10	5420	06	5570	03	0022	
6	09.10	104 34061031	06.01	RT 104A	3410	**	3390	09	3800	05	3820	02	0292	
6	09.31	104 34061092	00.21	CR 20 SW OSWEGO	7850	**	7840	10	7620	07	8020	04	0293	
6	11.07	104 34061094	01.76	CR 89	8350	**	8340	10	8230	07	6880	04	0294	
6	12.73	104 34061112	01.66	OSWEGO W CITY LINE	7650	11	7610	10	7440	09	6880	08	0295	CC
6	13.91	104 34061128	01.18	RT 48 OSWEGO	9040	**	8930	04	12650	01	11960	98	0297	
6	14.32	104 34062012	00.41	RT 481 OSWEGO	18480	**	18310	06	17310	03	16860	98	0296	
6	14.89	104 34062017	00.57	EAST 10TH STREET	20360	**	20320	10	19630	07	21840	04	0298	



# New York State Department of Transportation

## Traffic Volume Report

County Order	End Mile Point	Count LOC Reference Marker	Section Length	Section End Description	LATEST COUNT		-----PREVIOUS COUNTS-----						Count Station Number	YR
					EST AADT	YR	EST AADT	YR	EST AADT	YR	EST AADT	YR		
<b>Route NY104 County 075 OSWEGO Region 03</b>														
6	15.52	104 34062022	00.63	GEORGE ST/SHOPPING CTR	19090	11	19110	07	22100	04	19450	01	0040	
6	16.19	104 34062028	00.67	OSWEGO E CITY LN	15620	**	15590	10	15840	07	16930	04	0317	
6	23.46	104 34062034	07.27	RT 104B	5620	11	6580	07	7870	04	6890	01	0299	
6	24.26	104 34063074	00.80	CR 6 NEW HAVEN	4280	**	4270	10	4480	07	5060	04	0271	
6	26.26	104 34063082	02.00	CR 43 TOLL GATE	3950	**	3940	10	3900	06			0262	
6	28.51	104 34063102	02.25	START 3 OLAP MEXICO	4510	**	4500	10	5040	07	5300	04	0272	
6	28.75	104 34063123	00.24	END RT 3 OLAP MEXICO	9000	**	8980	10	8300	06	9520	02	0273	
6	28.89	104 34063126	00.14	RT 69 MEXICO	8160	**	8140	10	7790	06	10160	02	0261	
6	33.17	104 34063128	04.28	RT 11 MAPLE VIEW	2910	**	2900	09	1860	05	2950	02	0260	
6	34.32	104 34063171	01.15	ACC RT 81I	3180	11	3350	07	3930	02	3480	98	0368	
6	38.14	104 34063183	03.82	CR 22	1460	11	2340	06	2320	04	2250	01	0001	
6	44.20	104 34063221	06.06	RT 13 END 104	790	11	760	06	970	02	760	98	0336	
<b>Route NY104A County 117 WAYNE Region 04</b>														
1	00.00		00.00	RTS 104 370										
1	01.21	104A37011100	01.21	CR 163 RIDGE RD	1860	11	1930	10	1960	09	1930	08	0538 CC	
1	05.42	104A37011000	04.21	CAYUGA CO LINE	1340	**	1360	08	1380	05	2030	00	0537	
<b>Route NY104A County 011 CAYUGA Region 03</b>														
2	02.10	104A37011042	02.10	OLD STATE RD	2540	11	2180	08	2320	03	2830	00	0069	
2	04.15	104A31021021	02.05	RT 38 S OF STERLING	1250	**	1250	10	970	06	1310	02	0587	
2	05.54	104A31021041	01.39	RT 3	1400	11	1260	08	1210	03	1510	00	0089	
2	09.25	104A31021055	03.71	OSWEGO CO LINE	760	**	770	10	660	06	720	03	0037	
<b>Route NY104A County 075 OSWEGO Region 03</b>														
3	02.71	104A31021093	02.71	RT 104 END 104A	1550	**	1560	09	2410	06	2030	03	0394	
<b>Route NY104B County 075 OSWEGO Region 03</b>														
1	00.00		00.00	RT 104										
1	03.18	104B34011000	03.18	CR 43	2230	11	2250	10	1940	09	1950	08	0270 CC	
1	06.07	104B34011032	02.89	RT 3 END 104B	3830	**	3850	10	3300	06	2710	03	0287	
<b>Route NY105 County 059 NASSAU Region 10</b>														
1	00.00		00.00	RT 106										
1	01.83	105 03011000	01.83	WANTAGH AVE	18220	**	18150	09	15350	04	16480	01	0168	
1	02.53	105 03011019	00.70	ACC RT 135	17670	**	17510	06	18980	03	15910	00	0075	
1	03.41	105 03011026	00.88	RT 107 END 105	14850	11	13980	06	15700	03	14810	02	0076	
<b>Route NY106 County 059 NASSAU Region 10</b>														
1	00.00		00.00	RT 105										
1	00.19	106 03011000	00.19	ACC SOUTHERN STATE PKY	29210	**	29100	09	27320	06	28070	03	0169	
1	02.33	106 03011002	02.14	RT 24	24980	**	24850	09	21180	04	19500	98	0170	
1	02.64	106 03011024	00.31	OLD WESTBURY RD	24130	**	23940	08	24000	05	24900	03	0050	
1	05.01	106 03011027	02.37	OLD COUNTRY RD	26930	**	26660	07	26610	04	24960	02	0171	



# New York State Department of Transportation

## Traffic Volume Report

County Order	End Mile Point	Count LOC Reference Marker	Section Length	Section End Description	LATEST COUNT		-----PREVIOUS COUNTS-----						Count Station Number	YR
					EST AADT	YR	EST AADT	YR	EST AADT	YR	EST AADT	YR		
<b>Route NY106 County 059 NASSAU</b>					<b>Region 10</b>									
1	05.85	106 03011050	00.84	START RT 107 OLAP HICKSVILLE	29100	**	28880	08	28950	02	28760	99	0172	
1	06.54	106 03011058	00.69	ACC NORTHERN STATE PKY	57730	**	56990	06	50810	05	55360	02	0173	
1	06.68	107 03011090	00.14	ACC RT 495I L.I.E.	68920	**	68380	08	74680	05	60740	04	0174	
1	07.22	107 03011092	00.54	ACC RT 25	49400	**	49140	09	54270	06	55450	05	0066	
1	07.36	107 03011098	00.14	END 107 OLAP	53980	**	52740	02	56460	98			0094	
1	09.62	106 03011075	02.26	MUTTONTOWN RD	26750	**	26610	09	30530	06	25710	02	0027	
1	10.93	106 03011097	01.31	RT 25A	27300	**	27020	07	23590	04	23570	01	0286	
1	12.58	106 03011110	01.65	BERRY HILL RD	22040	**	21950	09	20710	04	21860	02	0285	
1	13.28	106 03011127	00.70	BAY AVE END 106	10390	**	10350	09	13670	04	12620	02	0178	
<b>Route NY107 County 059 NASSAU</b>					<b>Region 10</b>									
1	00.00		00.00	MERRICK RD										
1	00.65	107 03011000	00.65	RT 27	10030	11	9620	04	9290	03	8650	00	0180	
1	01.79	107 03011007	01.14	RT 105	15780	11	14930	05	13910	02	16020	99	0181	
1	02.58	107 03011018	00.79	ACC SOUTHERN STATE PKY	24520	**	24330	08	24920	05	22330	02	0182	
1	03.13	107 03011026	00.55	ACC RT 135	25860	**	25650	08	23980	05	22650	02	0183	
1	04.20	107 03011032	01.07	RT 24	17400	**	17260	08	17690	05	17100	02	0184	
1	05.14	107 03011043	00.94	WANTAGH AVE	21730	**	21450	06	19290	05	17070	02	0185	
1	07.34	107 03011053	02.20	OLD COUNTRY RD	33270	**	33010	08	27940	04	31410	02	0186	
1	08.11	107 03011075	00.77	START 106 OLAP	27930	**	27710	08	27890	05	31650	04	0187	
1	08.80	107 03011083	00.69	ACC NORTHERN STATE PKY	57730	**	56990	06	50810	05	55360	02	0173	
1	08.94	107 03011090	00.14	ACC RT 495 L.I.E.	68920	**	68380	08	74680	05	60740	04	0174	
1	09.48	107 03011091	00.54	ACC RT25 JERICO	49400	**	49140	09	54270	06	55450	05	0066	
1	09.62	107 03011096	00.14	END RT 106 OLAP	53980	**	52740	02	56460	98			0094	
1	12.20	107 03011097	02.58	WHEATLEY RD	26270	**	26180	09	30490	05	25170	02	0029	
1	13.18	107 03011124	00.98	RT 25A	20200	11	19610	10	20700	09	19820	08	0283	CC
1	15.01	107 03011134	01.83	GLEN COVE RD	18100	**	18030	09	18690	04	19070	02	0281	
1	15.88	107 03011151	00.87	GLEN COVE CITY LN	43520	**	43180	08	48420	05	42530	02	0093	
1	17.07	107 03011158	01.19	PULASKI ST GLEN COVE END 107	14490	**	14410	09	21400	06	24630	05	0092	
<b>Route NY108 County 103 SUFFOLK</b>					<b>Region 10</b>									
1	00.00		00.00	PULASKI RD										
1	01.72	108 07011000	01.72	RT 25A END 108	6910	**	6880	08	7980	04	7210	02	0189	
<b>Route NY109 County 059 NASSAU</b>					<b>Region 10</b>									
1	00.00		00.00	RT 24 JCT										
1	00.63	109 03021012	00.63	MAIN ST	26650	**	26520	09	26100	06	26450	02	0198	
1	01.22	109 03021005	00.59	SUFFOLK CO LINE / MURRAY ST	27670	**	27520	09	24950	06	26350	05	0199	
<b>Route NY109 County 103 SUFFOLK</b>					<b>Region 10</b>									
2	00.48	109 03021000	00.48	ACC RT 110	26750	**	26130	02	30080	98			0196	
2	01.41	109 07011054	00.93	ACC SOUTHERN STATE PKY	37250	**	36860	07	35820	04	30340	02	0195	

# New York State Department of Transportation

## Traffic Volume Report

County Order	End Mile Point	Count LOC Reference Marker	Section Length	Section End Description	LATEST COUNT		-----PREVIOUS COUNTS-----						Count Station Number	YR
					EST AADT	YR	EST AADT	YR	EST AADT	YR	EST AADT	YR		
<b>Route NY109 County 103 SUFFOLK Region 10</b>														
2	02.27	109 07011045	00.86	CR 3 WELLWOOD AVE	41710	**	41390	08	47540	03	35650	02	0193	
2	02.84	109 07011036	00.57	CR 2 STRAIGHT PATH	32900	**	32470	06	32710	03	28460	02	0192	
2	03.61	109 07011030	00.77	ACC RT 27	17020	11	40760	06	40400	03	37660	02	0191	
2	04.95	109 07011022	01.34	LITTLE EAST NECK RD	22280	**	22070	06	24500	03	22880	02	0190	
2	05.86	109 07011009	00.91	RT 27A BABYLON	12640	**	12520	06	12560	03	11370	00	0115	
<b>Route NY110 County 103 SUFFOLK Region 10</b>														
1	00.00		00.00	RT 27A MONTAUK HGWY										
1	00.74	110 07011000	00.74	ALBANY AVE	12610	**	12450	06	15410	03	14890	98	0119	
1	02.63	110 07011012	01.45	ACC SOUTHERN STATE PKY	42240	**	41810	07	40530	04	43160	00	0200	
1	03.72	110 07011027	01.09	ACC RT 109	53810	**	53120	06	49240	02	47780	98	0201	
1	04.83	110 07011038	01.11	RT 24	51490	**	50570	04	50830	00	46640	98	0202	
1	06.21	110 07011049	01.38	RULAND RD	69430	**	68540	06	58470	03	56450	00	0120	
1	07.80	110 07011063	01.59	ACC RT 495 L.I.E.	54840	**	53580	02	51510	98			0203	
1	08.35	110 07011079	00.55	PINELAWN RD	33320	**	32980	07	34280	04	34430	02	0121	
1	08.86	110 07011085	00.51	ACC NORTHERN STATE PKY	38290	11	41420	10	40480	09	40630	08	0165	CC
1	10.13	110 07011090	01.27	SCHWAB RD	43040	**	42710	08	48880	05	50050	04	0122	
1	11.09	110 07011103	00.96	RT 25	36480	**	36300	09	43350	03	40380	02	0205	
1	12.24	110 07011113	01.15	CR 11 PULASKI RD	21250	**	21080	08	19630	05	22360	02	0206	
1	13.25	110 07011124	01.01	JACOBSON ST / SEMOW RD	18670	**	18480	07	19070	04	18180	99	0204	
1	14.49	110 07011134	01.24	RT 25A HUNTINGTON	16910	**	16740	07	17200	04	18010	99	0207	
1	15.84	110 07011146	01.35	COVE RD END 110	10050	**	10020	09	12610	06	14440	03	0208	
<b>Route NY111 County 103 SUFFOLK Region 10</b>														
1	00.00		00.00	RT 27A MONTAUK HGWY										
1	00.84	111 07011000	00.84	ACC RT 27	16760	**	16670	08	15430	05	15800	01	0062	
1	01.78	111 07011008	00.94	ACC SOUTHERN STATE PKY	17490	11	18100	07	17840	06	18030	02	0061	
1	04.00	111 07011018	02.22	CR 100 SUFFOLK AVE	20210	11	19790	08	22830	07	20790	01	0060	
1	05.04	111 07011041	01.04	MOTOR PKWY CR 67	15780	**	15610	07	15330	05	14570	02	0059	
1	05.58	111 07011051	00.54	ACC RT 495 L.I.E.	12190	**	12070	07	11280	04	11550	98	0097	
1	06.78	111 07011056	01.20	RT 454 VETERANS MEMORIAL HWY	21380	**	21100	06	18870	02	18680	01	0211	
1	07.12	111 07011068	00.34	TWN ISLIP TWN SMITHTOWN JCT TWN LINE ROAD	19210	**	19110	09	20130	06	21520	01	0326	
1	07.53	111 07011072	00.41	RT 347	25800	**	25540	07	20560	05	22950	02	0212	
1	08.03	111 07011076	00.50	MAPLE AV	23210	**	22910	06	23090	02	21880	01	0124	
1	09.42	111 07011081	01.39	RTS 25 25A END 111	15770	**	15730	10	18790	07	21110	04	0213	
<b>Route NY112 County 103 SUFFOLK Region 10</b>														
1	00.00		00.00	MAIN ST PATCHOGUE										
1	00.89	112 07011000	00.89	RT 27 SUNRISE HGWY	18120	**	18080	10	25130	08	22320	06	0214	
1	01.88	112 07011010	00.99	CR 99 WOODSIDE AVE	26140	**	26070	10	28430	04	24870	99	0215	
1	03.69	112 07011020	01.81	PECONIC AVE	22590	11	23070	08	25910	04	23270	03	0019	
1	04.07	112 07011038	00.38	ACC RT 495 L.I.E.	26130	**	25930	08	27790	06	25620	03	0210	

# New York State Department of Transportation

## Traffic Volume Report

County Order	End Mile Point	Count LOC Reference Marker	Section Length	Section End Description	LATEST COUNT		-----PREVIOUS COUNTS-----						Count Station Number	YR
					EST AADT	YR	EST AADT	YR	EST AADT	YR	EST AADT	YR		
<b>Route NY112 County 103 SUFFOLK Region 10</b>														
1	04.26	112 07011042	00.19	CR 16 HORSEBLOCK RD	32780	**	32350	06	31790	03	28780	00	0018	
1	05.59	112 07011044	01.33	GRANNY RD	24530	11	24860	10	25050	09	25390	08	0055	CC
1	07.22	112 07011057	01.63	RT 25 CORAM	19670	**	19620	10	21950	08	20980	06	0216	
1	08.43	112 07011073	01.21	CR 83	12040	11	14460	02	14100	01	14940	00	0194	
1	11.94	112 07011086	03.51	RT 347	18150	**	17920	06	18950	03	18730	02	0105	
1	12.50	112 07011121	00.56	RT 25A PORT JEFERSON END 112	29030	**	28760	06	25260	03	26770	00	0217	
<b>Route NY113 County 027 DUTCHESS Region 08</b>														
1	00.00		00.00	RT 9										
1	00.71	113 82011000	00.71	WILBUR BLVD	22790	**	22790	10	21520	01	19560	98	0055	
1	01.46	113 82011008	00.75	CEDAR AVE CR 74	14960	11	13800	08	15680	05	14680	02	0054	
1	03.18	113 82011015	01.72	RTE 376 END 113	13200	11	10930	08	12170	05	11220	02	0053	
<b>Route NY114 County 103 SUFFOLK Region 10</b>														
1	00.00		00.00	RT 27 W OF E HAMPTON										
1	00.59	114 07011000	00.59	TOILSOME LANE	3080	**	3070	09	3390	08	2660	01	0197	
1	06.08	114 07011006	05.49	EASTVILLE AVE	6950	**	6890	08	7730	06	9090	01	0234	
1	06.80	114 07011061	00.72	MAIN ST	5900	**	5870	09	7010	06			0249	
1	09.93	114 07011068	03.13	FERRY SLIP N HAVEN	3990	**	3970	09	4100	08	2440	01	0219	
1	14.27	114 07011099	04.34	FERRY SLIP SHELTER ISLAND TO GREENPORT	1790	**	2210	09	2500	08	4100	01	0118	
1	14.40	114 07012043	00.13	RT 25 END 114	2680	**	2650	06	2160	01	3160	98	0166	
<b>Route NY115 County 027 DUTCHESS Region 08</b>														
1	00.00		00.00	RTS 44 & 55 (EB) BAKER ST										
1	00.14	115 82011000	00.14	MAIN ST CROSSES	5630	11	8880	07	10830	04	11700	98	0001	
1	00.25	115 82011002	00.11	RTS 44 & 55 (WB) MAPLE ST	8100	**	8100	09	8880	07	10830	04	0011	
1	00.37	115 82011003	00.12	KING ST	10610	**	10610	09	8880	07	10830	04	0061	
1	00.50	115 82011004	00.13	ARNOLD RD PGHKEPSE CL	9720	**	9720	10	8880	07	10830	04	0015	
1	00.66	115 82011005	00.16	DE LAVAL PL	10170	**	10170	06	14500	02			0048	
1	01.00	115 82012002	00.34	JACKMAN DR (N)	12640	11	15020	08	14230	06	14150	02	0056	
1	01.38	115 82012006	00.38	SALT PT TPK	14230	**	14230	06	14500	02			0068	
1	02.36	115 82012009	00.98	BEDELL RD	8510	**	8510	06	8690	00			0057	
1	03.59	115 82012019	01.23	CREAM ST CR 39	9410	11	9400	08	10410	05	7610	02	0058	
1	05.48	115 82012032	01.89	CR 71 WEST RD	8570	11	8750	08	8760	05	7240	99	0059	
1	12.44	115 82012050	06.96	JCT RT 987G TACONIC ST PKWY	2130	**	2090	09	2680	04	2510	02	0060	
1	12.50		00.06	CR 17 END 115	3020	11	3170	08	3470	05	2530	02	0063	
<b>Route NY116 County 119 WESTCHESTER Region 08</b>														
1	00.00		00.00	RTS 100 202										
1	01.32	116 87011000	01.32	RT 684I	5240	11	6200	08	6650	05	6090	02	0054	
1	01.41		00.09	START RT 22 OLAP	8420	**	8420	09	6910	03	7420	00	0397	
1	01.48	116 87011014	00.07	END RT 22 OLAP	9430	**	9400	10	10550	07	11570	04	0193	

# New York State Department of Transportation

## Traffic Volume Report

County Order	End Mile Point	Count LOC Reference Marker	Section Length	Section End Description	LATEST COUNT		-----PREVIOUS COUNTS-----						Count Station Number	YR
					EST AADT	YR	EST AADT	YR	EST AADT	YR	EST AADT	YR		
<b>Route NY116 County 119 WESTCHESTER Region 08</b>														
1	05.36	116 87011015	03.88	OLD RT 124 SALEM CTR	2280	11	2790	08	2990	05	2790	02	0398	
1	05.90	116 87011054	00.54	START 121 OLAP	2150	**	2150	08	2410	05	2150	02	0399	
1	07.03	116 87011059	01.13	END 121 OLAP N SALEM	5330	**	5330	08	6010	05	4880	02	0147	
1	08.12	116 87011071	01.09	CONN STATE LN END 116	3480	**	3480	08	4200	05	3550	02	0400	
<b>Route NY117 County 119 WESTCHESTER Region 08</b>														
1	00.00		00.00	RT 9 SLEEPY HOLLOW										
1	02.62	117 87011000	02.62	RT 448	12230	11	11040	06	11190	03	8660	00	0116	
1	02.93	117 87011027	00.31	ACC RTS 100 9A	17640	11	17370	08	19630	05	15320	02	0016	
1	04.02	117 87011030	01.09	ACC SAWMILL RIVER PKWY	15320	**	15240	09	18780	06	12600	03	0401	
1	05.30	117 87011040	01.28	RT 141 PLEASANTVILLE	5840	**	5840	09	6330	06	5140	03	0402	
1	06.75	117 87011052	01.45	START RT 120 OLAP	6430	11	7080	08	7270	05	7920	02	0403	
1	06.81	117 87011066	00.06	END RT 120 OLAP	11430	11	10390	07	11550	04	10420	01	0146	
1	09.74	117 87011067	02.93	RT 128 MT KISCO	13110	**	13040	09	10770	05	10520	99	0404	
1	10.29	117 87011097	00.55	RT 172 MT KISCO	16090	**	16000	09	16520	05	15880	99	0405	
1	11.14	117 87011103	00.85	RT 133 MT KISCO	16330	**	16240	09	16200	02	19500	99	0406	
1	13.76	117 87011111	02.62	ACC SAWMILL RIVER PKWY	17930	**	17830	09	16010	05	15090	02	0407	
1	14.73	117 87011137	00.97	HARRIS RD	5710	11	5520	08	5840	07	6750	04	0414	
1	15.57	117 87011149	00.84	INT NB SAW MILL END RT 117	6030	**	6000	09	6130	08	6910	06	0408	
<b>Route NY118 County 119 WESTCHESTER Region 08</b>														
1	00.00		00.00	RT 100 N OF CROTON LK										
1	01.28	118 87011000	01.28	RT 129	5840	11	5670	08	6310	05	5700	02	0409	
1	04.34	118 87011013	03.06	START 35 202 OLAPS	3180	**	3180	08	3620	05	3170	02	0410	
1	05.81	118 87011043	01.47	END 35 OLAP	15980	**	15890	09	16010	06	16470	03	0260	
1	08.63	118 87011058	02.82	END 202 OLAP	6260	**	6260	08	6830	05	6300	02	0411	
1	10.48	118 87011087	01.85	PUTNAM CO LINE	10210	**	10210	10	10880	07	9240	01	0413	
<b>Route NY118 County 079 PUTNAM Region 08</b>														
2	00.23	118 87011105	00.23	RT 6 END 118	10120	11	9920	07	10500	04	6620	01	0002	
<b>Route NY119 County 119 WESTCHESTER Region 08</b>														
1	00.00		00.00	RT 9 TARRYTOWN										
1	01.41	119 87011000	01.41	BENEDICT AVE	11460	11	11960	07	15250	04	13570	00	0422	
1	01.83	119 87011014	00.42	ACC RTS 87I 287I	26160	11	25720	06	30040	05	25090	00	0421	
1	02.33	119 87011019	00.50	ACC SAWMILL RIVER PKWY	13930	11	20850	06	25870	03	20350	00	0415	
1	02.41		00.08	RT 9A ELMSFORD	31350	**	31180	09	25200	06	27890	03	0416	
1	03.42	119 87011024	01.01	ACC RT 100A KNOLLWD RD	22390	11	18320	08	21590	00			0417	
1	04.11	119 87011034	00.69	RT 100B	18670	11	18610	06	22510	03	19880	00	0418	
1	04.24	119 87011041	00.13	START 100 OLAP	22600	11	26250	06	29000	03	28340	00	0419	
1	04.73	119 87011042	00.49	END 100 OLAP	27250	11	26180	08	30030	05	25910	02	0383	
1	06.06	100 87014001	01.33	RT 22 JCT END RT 119	42900	11	43030	08	42350	02	43410	99	0420	

# New York State Department of Transportation

## Traffic Volume Report

County Order	End Mile Point	Count LOC Reference Marker	Section Length	Section End Description	LATEST COUNT		-----PREVIOUS COUNTS-----						Count Station Number	YR	
					EST AADT	YR	EST AADT	YR	EST AADT	YR	EST AADT	YR			
<b>Route NY120 County 119 WESTCHESTER</b>					<b>Region</b>	<b>08</b>									
1	00.00		00.00	RT 1 CITY OF RYE											
1	00.90	120 87011000	00.90	RYE N CITY LN	7010	11	8530	08	9990	05	10010	02	0426		
1	01.82	120 87011008	00.92	CR 104 POLLY PARK RD	4390	**	4390	09					0085		
1	02.15	120 87012010	00.33	START 120A OLAP	4160	11	3900	08	4330	05	4390	02	0439		
1	02.23		00.08	RT 120A OLAP ENDS	13350	11							0427		
1	02.49	120 87012014	00.26	WESTCHESTER AVE	23910	**	23910	97					0128		
1	03.50	120 87012017	01.01	JCT RT 907W HUTCHINSON RIVER PKWY	3820	11	5720	08	6000	05	6510	02	0428		
1	04.51	120 87012026	01.01	CR 18 ANDERSON HILL RD	9880	11	8770	08	10010	05	9470	02	0429		
1	06.59	120 87012036	02.08	LAKE ST	4550	**	4550	07	4380	04	7140	01	0430		
1	07.59	120 87012057	01.00	ACC RT 684I	7770	**	7770	08	7580	02	7650	99	0086		
1	07.97	120 87012068	00.38	RT 120A	10390	**	10390	05	7400	99	7030	98	0431		
1	09.44	120 87012071	01.47	START 22 OLAP ST MOUNT KISCO RD	7170	**	7170	09	8170	06	8090	02	0155		
1	09.76	120 87012085	00.32	END 22 OLAP ARMONK-BEDFORD RD	16130	**	16000	08	16340	02	16280	99	0154		
1	13.99	22 87024048	04.23	START RT 117 OLAP	4160	11	8490	08	13440	05	12220	99	0432		
1	14.05	120 87012131	00.06	END RT 117 OLAP	11430	11	10390	07	11550	04	10420	01	0146		
1	14.73	120 87012132	00.68	ACC SAW MILL RIVER PKY	8670	11	14160	06	13580	03	13020	00	0433		
1	16.65	120 87012139	01.92	CR 21 SEVEN BRIDGE RD	7780	**	7780	09	6970	06	8810	03	0434		
1	17.30	120 87012158	00.65	START 133 OLAP	6210	**	6210	09	7130	06	7400	03	0435		
1	17.83	120 87012165	00.53	END 133 OLAP	9290	11	11290	08	12780	05	11850	02	0092		
1	18.03	120 87012171	00.20	RT 100 END 120	2370	11	2320	08	2740	03	2180	00	0094		
<b>Route NY120A County 119 WESTCHESTER</b>					<b>Region</b>	<b>08</b>									
1	00.00		00.00	RT 120 OLAP BEGINS											
1	00.08	120A87011000	00.08	RT 120 OLAP END	13350	11							0427		
1	00.45	120A87011001	00.37	CR 64B LINCOLN AVE	15180	11	15330	06	14520	05	15920	97	0696		
1	01.93	120A87011003	01.48	KING ST PORTCHESTER	18520	11	16970	99	16450	98	16380	97	0687		
1	02.91	120A87011019	00.98	PUTNAM AVE	7230	11	8570	08	12510	05	7910	99	0697		
1	04.30	120A87011029	01.39	HUTCHINSON RIVER PKWY	12260	**	12260	09	13960	97			0698		
1	04.90	120A87011043	00.60	CONNECTICUT STATE LINE	16930	**	16930	09	15670	06	17360	05	0073		
1	06.29	120A87012007	00.72	CONNECTICUT STATE LINE	12160	**	12160	09	10060	06	16540	05	0074		
1	08.55	120A87014022	00.06	RT 120 END 120A	4140	11	3830	08	3870	05	3760	99	0699		
<b>Route NY121 County 119 WESTCHESTER</b>					<b>Region</b>	<b>08</b>									
1	00.00		00.00	RT 22 N OF BEDFORD VIL											
1	01.74	121 87011000	01.74	RT 137	4380	**	4380	08	4650	05	3970	02	0436		
1	04.64	121 87011018	02.90	START 35 OLAP	2670	**	2670	08	3030	05	2760	02	0438		
1	05.30	121 87011047	00.66	END 35 OLAP	15870	11	16220	08	18510	05	16600	02	0266		
1	07.83	121 87011053	02.53	RT 138 WACCABUC RD	5350	**	5350	08	5990	05	5830	02	0446		
1	09.82	121 87011079	01.99	JUNE RD	4640	**	4640	08	4990	05	4200	02	0440		
1	10.69	121 87011099	00.87	START 116 OLAP	3350	**	3350	08	3730	05	3160	02	0441		
1	11.82	121 87011106	01.13	END 116 OLAP	5330	**	5330	08	6010	05	4880	02	0147		

# New York State Department of Transportation

## Traffic Volume Report

County Order	End Mile Point	Count LOC Reference Marker	Section Length	Section End Description	LATEST COUNT		-----PREVIOUS COUNTS-----						Count Station Number	YR	
					EST AADT	YR	EST AADT	YR	EST AADT	YR	EST AADT	YR			
				<b>Route NY121</b>	<b>County 119</b>	<b>WESTCHESTER</b>	<b>Region 08</b>								
1	13.75	121 87011118	01.93	PUTNAM CO LN			4820	**	4820	08	5300	05	4420	02	0442
				<b>Route NY121</b>	<b>County 079</b>	<b>PUTNAM</b>	<b>Region 08</b>								
2	01.57	121 87011138	01.57	ACC RT 84I			4710	**	4710	09	5370	06	5470	03	0007
2	01.81	121 84021016	00.24	RTS 6 202 END 121			5430	**	5430	08	5870	05	5420	02	0010
				<b>Route NY122</b>	<b>County 033</b>	<b>FRANKLIN</b>	<b>Region 07</b>								
1	00.00		00.00	RT 37 WESTVILLE											
1	05.36	122 72011000	05.36	RT 30 OLAP BEGINS			2580	**	2580	08	2720	05	2720	02	0122
1	05.44	30 72091732	00.08	RT 30 OLAP ENDS			4000	**	3990	10	3390	06	4340	03	0008
1	10.26	122 72011054	04.82	RT 11 HAWKS HOLLOW END 122			2740	**	2740	09	2090	06	1970	03	0012
				<b>Route NY123</b>	<b>County 119</b>	<b>WESTCHESTER</b>	<b>Region 08</b>								
1	00.00		00.00	CONN STATE LINE											
1	04.68	123 87011000	04.68	RT 35 END 123			7910	**	7910	08	9100	05	8030	02	0443
				<b>Route NY124</b>	<b>County 119</b>	<b>WESTCHESTER</b>	<b>Region 08</b>								
1	00.00		00.00	RT 137 POUNDRIDGE											
1	04.62	124 87011000	04.62	RT 983D RT 124 E LEG			3460	**	3460	09	4150	06	4290	03	0134
1	04.96	124 87011047	00.34	RT 35 END RT 124-LEFT LEG			2190	**	2190	08	2640	05	2320	99	0444
				<b>Route NY125</b>	<b>County 119</b>	<b>WESTCHESTER</b>	<b>Region 08</b>								
1	00.00		00.00	RT 1 LARCHMONT											
1	02.24	125 87011000	02.24	QUAKER RIDGE RD			8940	**	8890	09	10970	02	9410	99	0451
1	02.98	125 87011023	00.74	JCT RT 907W HUTCHINSON RIVER PKWY			12390	**	12360	10	12150	09	14320	03	0139
1	03.85	125 87011030	00.87	CR 143			8140	**	8090	09	15300	02	12740	97	0103
1	05.33	125 87011039	01.48	WHITE PLAINS S CITY LN			7490	11	8590	03	8060	00			0019
1	06.79	125 87011053	01.46	BRYANT AV			7870	11	8180	08	9480	05	8480	02	0144
1	07.50	125 87012015	00.71	RT 22 END 125			6030	11	5290	05	6440	00	7320	97	0452
				<b>Route NY126</b>	<b>County 045</b>	<b>JEFFERSON</b>	<b>Region 07</b>								
1	00.00		00.00	RT 12 WATERTOWN											
1	00.42	126 73011000	00.42	WEAVER RD			4900	**	4860	09	6130	03	5750	00	0062
1	01.12	126 73011005	00.70	CR 49 RUTLAND HOLLOW RD			4610	**	4590	10	5090	07	5340	04	0063
1	06.06	126 73011012	04.94	CR 163 PLANK RD			5330	11	4000	08	4900	05	4580	02	0065
1	09.58	126 73011061	03.52	CR 47			3740	**	3740	09	3570	06	4380	03	0066
1	12.86	126 73011096	03.28	START RT 26 OLAP			5150	11	4170	08	4680	04	4050	99	0068
1	13.64	126 73011129	00.78	END 26 OLAP			6770	11	6510	08	7150	07	5950	06	0059
1	14.25	126 73011136	00.61	CHAMPION ST			6810	**	6720	08	6880	07	6190	04	0069
1	14.77	126 73011143	00.52	START RT 3 OLAP			11980	11	11940	08	10750	05	10930	02	0070
1	14.85	126 73011148	00.08	END 3 OLAP			8180	**	8110	09	9180	06	10070	02	0020
1	15.92	126 73011149	01.07	CARTHAGE VILLAGE LN			1370	**	1380	09	1630	06	1860	03	0071
1	16.75	126 73011160	00.83	LEWIS CO LN			2390	11	3070	07	3270	04	3150	01	0072
				<b>Route NY126</b>	<b>County 049</b>	<b>LEWIS</b>	<b>Region 07</b>								

# New York State Department of Transportation

## Traffic Volume Report

County Order	End Mile Point	Count LOC Reference Marker	Section Length	Section End Description	LATEST COUNT		-----PREVIOUS COUNTS-----						Count Station Number	YR
					EST AADT	YR	EST AADT	YR	EST AADT	YR	EST AADT	YR		
<b>Route NY126 County 049 LEWIS Region 07</b>														
2	06.27	126 73011168	06.27	RT 410 NAUMBURG	3880	**	3880	09	2120	05	2040	02	0206	
2	09.92	126 74021063	03.65	CR 35 BEAVER FLLS CUT OFF RD	3650	**	3650	09	2100	03	2060	00	0449	
2	11.81	126 74021099	01.89	RT 812 CROGHAN END 126	2260	**	2260	09	2390	06	2790	03	0448	
<b>Route NY127 County 119 WESTCHESTER Region 08</b>														
1	00.00		00.00	RT 1 HARRISON										
1	01.20	127 87011000	01.20	HALSTEAD AVE HARRISON	7220	**	7220	08	7230	05	7030	02	0081	
1	01.80	127 87011012	00.60	CR 94 UNION AVE	11170	**	11170	07	13690	04	11840	00	0455	
1	03.86	127 87011018	02.06	WHITE PLAINS S CITY LN	16120	**	16120	10	16100	07	16050	97	0456	
1	05.46	127 87011038	01.60	BRYANT AVE	11520	11	11170	08	12870	05	13960	04	0075	
1	06.36	127 87012017	00.90	RT 287I END RT 127	11020	11	11050	08	10490	01	12440	97	0457	
<b>Route NY128 County 119 WESTCHESTER Region 08</b>														
1	00.00		00.00	RT 22 ARMONK										
1	00.98	128 87011000	00.98	COX AVE	7780	**	7780	09	8570	06	8550	03	0461	
1	05.53	128 87011010	04.55	RT 117 END 128	4380	**	4380	09	4590	06	4780	03	0459	
<b>Route NY129 County 119 WESTCHESTER Region 08</b>														
1	00.00		00.00	RT 9A SOUTH RIVERSIDE AVE										
1	01.36	129 87011000	01.36	QUAKER BRDS RD	7670	**	7670	08	6220	05	5820	02	0135	
1	05.51	129 87011014	04.15	UNDERHILL RD	6400	**	6400	08	6570	05	6460	02	0136	
1	07.75	129 87011056	02.24	RT 118 END 129	3820	**	3820	07	4170	04	3410	01	0640	
<b>Route NY130 County 029 ERIE Region 05</b>														
1	00.00		00.00	RT 62 BAILEY AVE										
1	00.77	130 53011033	00.77	BUFFALO E CITY LN	14200	11	11130	10	12850	07	13680	04	0355	
1	01.54	130 53011040	00.77	RT 240 HARLEM RD	13740	11	15160	08	17350	05	16530	01	0199	
1	03.06	130 53012008	01.52	RT 277 UNION RD	14580	11	14440	08	18920	05	15780	02	0356	
1	04.40	130 53012024	01.34	CR 317 DICK RD	16480	11	14720	08	12600	04	13040	01	0205	
1	05.54	130 53012038	01.14	BORDEN RD	22460	11	21600	08	21690	05	15580	02	0464	
1	06.06	130 53012049	00.52	RTS 20 78 S OF DEPEW	16460	11	15660	08	15990	05	10490	03	0465	
<b>Route NY131 County 089 ST LAWRENCE Region 07</b>														
1	00.00		00.00	RT 37 W OF MASSENA										
1	06.28	131 75011000	06.28	JCT RT 971J	710	**	710	10	1020	07	1160	04	0351	
1	10.84	131 75011063	04.56	ROBINSON TUNNEL RD	1030	**	1010	07	980	04	800	01	0352	
1	12.45	131 75011108	01.61	RT 37 END 131	1370	**	1350	08	1250	05	1550	02	0459	
<b>Route NY132 County 119 WESTCHESTER Region 08</b>														
1	00.00		00.00	RTS 35 202 YORKTOWN										
1	02.49	132 87011000	02.49	ACC TACONIC STATE PKWY	6140	11	5220	08	8170	05	8490	02	0463	
1	02.75	132 87011026	00.26	RT 6 END 132	6740	11	6860	07	8130	04	7250	01	0464	
<b>Route NY133 County 119 WESTCHESTER Region 08</b>														
1	00.00		00.00	RT 9 OSSINING										

# New York State Department of Transportation

## Traffic Volume Report

County Order	End Mile Point	Count LOC Reference Marker	Section Length	Section End Description	LATEST COUNT		-----PREVIOUS COUNTS-----						Count Station Number	YR
					EST AADT	YR	EST AADT	YR	EST AADT	YR	EST AADT	YR		
<b>Route NY133 County 119 WESTCHESTER Region 08</b>														
1	00.30	133 87011000	00.30	RT 134 W OF OSSINING	15820	11	14330	08	16010	05	15190	02	0645	
1	01.32	133 87011004	01.02	ACC RT 9A	9300	11	9660	08	8860	05	9810	02	0646	
1	03.31	133 87011014	01.99	START 100 OLAP	6790	**	6790	09	7600	06	7450	03	0467	
1	03.45	133 87011032	00.14	ACC TACONIC STATE PKWY	19870	**	19870	05	18500	02	17040	99	0388	
1	03.70	100 87014124	00.25	END 100 OLAP	21640	**	21640	06	20280	02	17580	99	0468	
1	04.17	133 87011037	00.47	START 120 OLAP	8170	11	9650	08	11070	05	10380	02	0469	
1	04.70	133 87011042	00.53	END 120 OLAP	9290	11	11290	08	12780	05	11850	02	0092	
1	06.31	133 87011047	01.61	CR 5 SEVEN BRIDGES RD	6190	**	6190	09	7100	06	6300	03	0470	
1	08.14	133 87011064	01.83	ACC SAWMILL RIVER PKWY	11900	**	11900	10	9650	06	9530	03	0471	
1	08.71	133 87011082	00.57	RT 117 END 133	16310	**	16310	06	19360	03	16970	00	0472	
<b>Route NY134 County 119 WESTCHESTER Region 08</b>														
1	00.00		00.00	RT 133 NE OF OSSINING										
1	01.41	134 87011000	01.41	RT 9A	2330	**	2330	09	2410	06	2500	03	0473	
1	04.43	134 87011014	03.02	ACC TACONIC STATE PKWY	6440	**	6440	09	6270	06	7040	03	0474	
1	05.98	134 87011045	01.55	CR 1323 PINES BR RD	3430	11	3610	08	4240	05	3650	02	0475	
1	06.35	134 87011061	00.37	RT 100 END 134	4280	11	4480	08	5150	05	4570	02	0476	
<b>Route NY135 County 059 NASSAU Region 10</b>														
1	00.00		00.00	MERRICK RD										
1	00.25	135 03011010	00.25	RAMP FROM MERRICK RD									0030	
1	00.80	135 03011013	00.55	INT 2 RT 27 SUNRISE HWY	23280	**	23190	09	25760	08	25260	06	0028	
1	01.98	135 03011018	01.18	INT 3 RT 105	54750	**	53620	09	51780	08	51440	06	0103	
1	02.70	135 03011030	00.72	INT 4 SOUTHERN STATE PARKWAY	62440	**	58720	05	53940	02	56410	01	0294	
1	03.50	135 03011037	00.80	INT 5 RT 107	67070	**	63700	06	63640	02	73060	01	0295	
1	04.02	135 03011045	00.52	INT 6 BOUNDARY AVE	87150	**	81150	04	79940	02	76480	01	0296	
1	04.67	135 03011051	00.65	INT 7 RT 24	71530	**	67940	06	79760	05	77550	01	0293	
1	05.85	135 03011057	01.18	INT 8 POWELL AVE	79870	**	77420	08	88080	06	87060	05	0049	
1	06.50	135 03011069	00.65	INT 9 BROADWAY	98670	**	95640	08	96560	06	98950	02	0048	
1	07.99	135 03011076	01.49	INT 10 OLD COUNTRY RD	89090	11	84370	10	84060	09	89680	08	0291	CC
1	09.45	135 03011090	01.46	INT 12 NORTHERN STATE PARKWAY	105610	**	96440	02	87660	99			0290	
1	09.77	135 03011105	00.32	INT 13 RT 495 LONG ISLAND EXPRESSWAY	74070	**	68970	04					0292	
1	10.40	135 03011108	00.63	RAMP TO SR25	48980	**	46520	06	46050	05	45020	01	0289	
1	10.66	135 03011115	00.26	JCT RT 25 END 135									0288	
<b>Route NY136 County 083 RENSSELAER Region 01</b>														
1	00.00		00.00	RT 4 JCT										
1	00.89	136 14011100	00.89	WINTER ST EXTENSION CR 74	9590	**	9530	09	11380	03	7890	02	0083	
1	01.73	136 14011002	00.84	CAMERON RD CR 74	9970	**	9940	10	10040	07	11660	04	0135	
1	02.62	136 14011009	00.89	RT 150 END RT 136	10180	**	10150	10	10950	07	10880	05	0136	
<b>Route NY137 County 119 WESTCHESTER Region 08</b>														



# New York State Department of Transportation

## Traffic Volume Report

County Order	End Mile Point	Count LOC Reference Marker	Section Length	Section End Description	LATEST COUNT		-----PREVIOUS COUNTS-----						Count Station Number	YR		
					EST AADT	YR	EST AADT	YR	EST AADT	YR	EST AADT	YR				
			<b>Route</b>	<b>NY137</b>	<b>County</b>	<b>119</b>	<b>WESTCHESTER</b>	<b>Region</b>	<b>08</b>							
1	00.00		00.00	CONNECTICUT STATE LN												
1	02.47	137 87011000	02.47	RT 172				3770	**	3750	09	4040	06	4590	03	0131
1	02.64	137 87011025	00.17	RT 124				6520	11	7150	08	8020	05	7720	02	0478
1	05.51	137 87011027	02.87	RT 121 END 137				3040	11	3540	08	3900	05	3190	02	0479
			<b>Route</b>	<b>NY138</b>	<b>County</b>	<b>119</b>	<b>WESTCHESTER</b>	<b>Region</b>	<b>08</b>							
1	00.00		00.00	RT 100												
1	01.78	138 87011000	01.78	RT 22				8500	**	8500	09	8390	06	9100	03	0481
1	05.19	138 87011018	03.41	RTS 121 END 138				6310	**	6310	09	6580	06	6470	02	0482
			<b>Route</b>	<b>NY139</b>	<b>County</b>	<b>119</b>	<b>WESTCHESTER</b>	<b>Region</b>	<b>08</b>							
1	00.00		00.00	RT 100 THORNS COR												
1	02.81	139 87011000	02.81	RT 202 END 139				9700	11	9730	08	12740	05	10490	02	0483
			<b>Route</b>	<b>NY140</b>	<b>County</b>	<b>001</b>	<b>ALBANY</b>	<b>Region</b>	<b>01</b>							
1	00.00		00.00	RT 443 JCT DELMAR												
1	01.28	140 11011000	01.28	CR 52 CHERRY AVE				11140	11	12990	06	12830	05	11820	02	0055
1	02.07	140 11011013	00.79	RT 85 SLINGERLANDS END RT 140				17930	**	17880	09	12160	02	12000	99	0089
			<b>Route</b>	<b>NY141</b>	<b>County</b>	<b>119</b>	<b>WESTCHESTER</b>	<b>Region</b>	<b>08</b>							
1	00.00		00.00	RT 9A HAWTHORNE												
1	00.14		00.14	START 100 OLAP				4750	**	4750	99	13130	98			0486
1	00.22		00.08	END 100 OLAP				10060	11	14770	08	12680	02	17850	99	0484
1	03.49	141 87011001	03.27	RT 117 END 141				9080	11	10230	08	9870	06	11150	03	0485
			<b>Route</b>	<b>NY142</b>	<b>County</b>	<b>083</b>	<b>RENSSELAER</b>	<b>Region</b>	<b>01</b>							
1	00.00		00.00	RT 7 BRUNSWICK CTR												
1	00.69	142 14011000	00.69	CR 144				4510	**	4490	10	5370	07	6250	03	0167
1	02.46	142 14011007	01.77	TROY E CITY LN				4450	11	4620	08	5440	03	4610	00	0165
1	02.76	142 14011024	00.30	START RT 40 OLAP				5040	**	4970	08	5660	04	5860	99	0030
1	02.84	142 14012003	00.08	END RT 40 OLAP				14570	**	13870	00	14220	97			0164
1	03.65	142 14012004	00.81	5TH AVE				10280	**	10190	09	10520	08	13200	04	0034
1	03.83	142 14012012	00.18	RT 4 END RT 142				7430	**	7380	09	7530	08	8490	04	0052
			<b>Route</b>	<b>NY143</b>	<b>County</b>	<b>001</b>	<b>ALBANY</b>	<b>Region</b>	<b>01</b>							
1	00.00		00.00	RT 85 FORDS CORNERS												
1	06.11	143 11011000	06.11	START 32 OLAP				850	**	850	10	990	06	840	05	0001
1	08.42	143 11011061	02.31	END 32 OLAP				4800	**	4760	08	4620	05	4450	02	0041
1	11.21	143 11011087	02.79	CR 111				830	**	830	10	1060	06	910	05	0040
1	13.67	143 11011112	02.46	CR 106				1470	**	1480	10	1600	07	1810	04	0036
1	17.44	143 11011137	03.77	RT 9W W OF RAVENA				2170	**	2180	10	3500	06	3260	04	0241
1	17.71	143 11011174	00.27	MOUNTAIN RD				4570	**	4560	10	5310	07	5240	04	0170
1	18.82	143 11011177	01.11	RT 144 COEYMANS END RT 143				4590	**	4570	09	3880	04	3870	01	0038
			<b>Route</b>	<b>NY144</b>	<b>County</b>	<b>039</b>	<b>GREENE</b>	<b>Region</b>	<b>01</b>							

# New York State Department of Transportation

## Traffic Volume Report

County Order	End Mile Point	Count LOC Reference Marker	Section Length	Section End Description	LATEST COUNT		-----PREVIOUS COUNTS-----						Count Station Number	YR		
					EST AADT	YR	EST AADT	YR	EST AADT	YR	EST AADT	YR				
			<b>Route</b>	<b>NY144</b>	<b>County</b>	<b>039</b>	<b>GREENE</b>	<b>Region</b>	<b>01</b>							
1	00.00		00.00	RT 9W JCT												
1	02.02	144 13011000	02.02	CR 61 NEW BALTIMORE			770	**	760	10	830	07	730	03	0051	
1	03.36	144 13011021	01.34	ALBANY CO LINE			1280	**	1280	10	1280	06	1350	03	0052	
			<b>Route</b>	<b>NY144</b>	<b>County</b>	<b>001</b>	<b>ALBANY</b>	<b>Region</b>	<b>01</b>							
2	00.83	144 13011033	00.83	RT 143 COEYMANS			1350	**	1340	09	1490	05	1350	02	0039	
2	04.82	144 11021009	03.99	RT 396 SELKIRK			4060	**	4050	10	4220	07	4390	04	0501	
2	05.26	144 11021049	00.44	ACC RT 87I			7280	**	7220	08	6450	06	7560	01	0509	
2	10.36	144 11021053	05.10	RT 910A JCT			4050	**	4030	10	4420	06	4690	01	0061	
2	11.38	144 11021104	01.02	RT 32 END RT 144			6600	11	8520	07	6620	03	6920	00	0062	
			<b>Route</b>	<b>NY145</b>	<b>County</b>	<b>039</b>	<b>GREENE</b>	<b>Region</b>	<b>01</b>							
1	00.00		00.00	RT 23 JCT												
1	02.68	145 13011107	02.68	CR 31 ACRA			4330	**	4340	10	4730	07	4850	04	0058	
1	05.62	145 13011134	02.94	CR 67A TO FREEHOLD			4000	**	4000	10	3870	06	4080	04	0403	
1	12.56	145 13011164	06.94	ALBANY CO LINE			3540	**	3550	09	3550	07	3340	04	0031	
			<b>Route</b>	<b>NY145</b>	<b>County</b>	<b>001</b>	<b>ALBANY</b>	<b>Region</b>	<b>01</b>							
2	00.51	145 13011232	00.51	RT 81 & RT 910G JCT			1530	**	1530	10	1900	07	2120	04	0116	
2	04.96	145 11021006	04.45	SCHOHARIE CO LN			1130	11	1990	08	3000	00	2150	97	0203	
			<b>Route</b>	<b>NY145</b>	<b>County</b>	<b>095</b>	<b>SCHOHARIE</b>	<b>Region</b>	<b>09</b>							
3	02.50	145 11021050	02.50	CR 19			1700	**	1690	09	2120	06	2000	03	0203	
3	11.23	145 95031026	08.73	START 30 OLAP			2890	**	2890	10	2560	06	3080	03	0282	
3	11.34	145 95031112	00.11	END 30 OLAP			6470	**	6460	10	6680	02	6150	97	0012	
3	13.12	145 95031114	01.78	CR 57			4370	**	4370	10	3880	07	4250	04	0030	
3	17.20	145 95031132	04.08	CR 1A E COBLESKILL			3750	**	3740	09	3770	04	3980	01	0011	
3	18.79	145 95031172	01.59	ACC RT 88I			5930	11	5820	10	5800	09	5630	08	0145	CC
3	18.99	145 95031388	00.20	START 7 OLAP			8860	**	8870	10	7920	07	8990	98	0195	
3	20.92	145 95031390	01.93	ENTRANCE WALMART			10200	**	10220	09	10330	06	11320	03	0022	
3	21.58	7 95041108	00.66	CR 7 (LEFT FOR RT 7			13230	**	13250	09	13270	06	13710	03	0053	
3	22.36	7 95041102	00.78	START 10 END 7 OLAPS			13790	11	15350	07	16870	04	16500	01	0010	
3	22.58	10 95021238	00.22	END 10 OLAP COBLESKILL			7330	**	7340	08	7730	05	6720	01	0045	
3	24.42	145 95031226	01.84	CR 29			3190	11	2990	08	3250	05	2970	99	0281	
3	29.47	145 95031246	05.05	RT 20 SHARON END 145			1630	11	1360	07	1690	04	1500	97	0191	
			<b>Route</b>	<b>NY146</b>	<b>County</b>	<b>095</b>	<b>SCHOHARIE</b>	<b>Region</b>	<b>09</b>							
1	00.00		00.00	RT 443 GALLUPVILLE												
1	01.05	146 95011000	01.05	CR 26			770	**	780	09	680	06	910	03	0284	
1	04.24	146 95011011	03.19	ALBANY CO LN			760	**	770	09	620	06	940	03	0031	
			<b>Route</b>	<b>NY146</b>	<b>County</b>	<b>001</b>	<b>ALBANY</b>	<b>Region</b>	<b>01</b>							
2	07.13	146 95011042	07.13	RT 397 ALTAMONT			2050	**	2050	10	2690	06	2500	03	0480	
2	07.46	146 11021072	00.33	RT 912C MAIN ST ALTAMONT			2740	11	3340	08	3220	07	3210	06	0225	

# New York State Department of Transportation

## Traffic Volume Report

County Order	End Mile Point	Count LOC Reference Marker	Section Length	Section End Description	LATEST COUNT		-----PREVIOUS COUNTS-----						Count Station Number	YR
					EST AADT	YR	EST AADT	YR	EST AADT	YR	EST AADT	YR		
<b>Route NY146 County 001 ALBANY Region 01</b>														
2	09.82	146 11021075	02.36	RT 158 OSBORNE CORNERS	7060	11	6920	08	6550	05	7040	99	0231	
2	10.56	146 11021099	00.74	CR 201	9640	11	8550	06	8520	03	8150	00	0232	
2	13.47	146 11021106	02.91	START 20 OLAP	13070	**	13010	10	13960	06	14660	05	0216	
2	14.15	146 11021134	00.68	END RT 20 OLAP	27840	**	27680	07	24270	04	25560	01	0214	
2	17.42	146 11021142	03.27	ALBANY CO LINE	12290	11	12260	08	12860	07	13820	05	0117	
<b>Route NY146 County 093 SCHENECTADY Region 01</b>														
3	00.06	146 11021174	00.06	ACC RT 90I	14410	**	14370	09	20240	04	16700	01	0023	
3	00.42	146 16031001	00.36	RT 7 JCT	13160	**	13070	06	13560	04	11770	01	0256	
3	01.97	146 16031005	01.55	CHAPEL ST	8090	**	8080	10	9900	07	10430	06	0043	
3	02.53	146 16031019	00.56	ALTAMONT AVE	5020	**	5010	10	5710	07	7350	04	0044	
3	03.06	146 16032004	00.53	RTE 5 STATE ST	8230	11	7860	08	19900	00	8950	97	0271	
3	03.92	146 16032009	00.86	UNION ST	9890	11	7330	08	10270	02	9230	99	0003	
3	05.20	146 16032017	01.28	RT 914T BALLTOWN RD	11280	**	11130	08	10550	02	10750	99	0002	
3	06.34	146 16033005	01.14	CR 6 NOTT ST EXTENSION	17050	**	17020	10	15540	07	18800	05	0267	
3	07.23	146 16033016	00.89	CR 19 RIVER RD	13740	11	12900	07	14100	04	14540	01	0045	
3	08.66	146 16033025	01.43	CR 10 AQUEDUCT RD	16670	**	16600	08	15140	07	16900	06	0270	
3	08.81	146 16033039	00.15	SARATOGA CO LINE	22210	11	22060	10	22700	08	22580	07	0026	
<b>Route NY146 County 091 SARATOGA Region 01</b>														
4	00.41	146 16033040	00.41	RIVERVIEW RD	22210	11	22060	10	21170	07			0005	
4	01.09	146 15041004	00.68	JCT RT 914V LEFT (GLENRIDGE RD)	16910	**	16840	08	18400	05	17760	04	0286	
4	04.60	146 15041011	03.51	JCT RT 146A	15880	11	14270	08	15040	05	14840	99	0291	
4	06.70	146 15041047	02.10	CLIFTON COUNTRY RD	23940	11	26920	07	24810	04	19430	00	0049	
4	06.98	146 15041068	00.28	ACC RT 87I CLIFTON PK	35920	**	35770	08	26690	01	37950	98	0292	
4	07.30	146 15041071	00.32	RT9 JCT CLIFTON PARK	35710	**	35510	07	33380	04	29750	01	0295	
4	09.56	146 15041074	02.26	RT 236 JCT	13390	**	13370	10	10180	06	11050	00	0299	
4	09.72	146 15041096	00.16	CR 86	14910	**	14890	10	14450	04	12740	00	0003	
4	12.33	146 15041098	02.61	RTS 4 32 END 146	10510	**	10400	09	9620	00	9900	98	0302	
<b>Route NY146A County 091 SARATOGA Region 01</b>														
1	00.00		00.00	RT 146 JCT										
1	01.79	146A15011000	01.79	CR 82	9180	11	8160	06	8050	02	8050	99	0290	
1	05.36	146A15011018	03.57	CR 339 BALLSTON LK	5170	11	8040	06	9300	05	8110	01	0289	
1	06.38	146A15011053	01.02	RT 50 END RT 146A	1910	11	2060	08	3460	05	2790	04	0288	
<b>Route NY147 County 093 SCHENECTADY Region 01</b>														
1	00.00		00.00	RT 5 AT SCOTIA										
1	01.42	147 16011000	01.42	CR 30 VLY RD	8130	**	8050	09	8110	08	7770	02	0280	
1	08.88	147 16011014	07.46	SARATOGA CO LINE	4870	**	4860	10	6600	06	5670	04	0282	
<b>Route NY147 County 091 SARATOGA Region 01</b>														
2	02.34	147 16011089	02.34	RT 67 JCT	3540	11	3590	10	3490	09	3460	08	0337 CC	

# New York State Department of Transportation

## Traffic Volume Report

County Order	End Mile Point	Count LOC Reference Marker	Section Length	Section End Description	LATEST COUNT		-----PREVIOUS COUNTS-----								Count Station Number	YR
					EST AADT	YR	EST AADT	YR	EST AADT	YR	EST AADT	YR	EST AADT	YR		
<b>Route NY147 County 091 SARATOGA Region 01</b>																
2	05.51	147 15021024	03.17	CR 45	3770	**	3740	08	4060	07	3940	02	0338			
2	08.26	147 15021055	02.75	RT 29 END RT 147	4400	**	4340	06	4780	04	4880	01	0339			
<b>Route NY148 County 063 NIAGARA Region 05</b>																
1	00.00		00.00	RT 104 RIDGE RD												
1	04.55	148 54011000	04.55	TOWN HARTLAND TOWN SOMERSET	930	**	940	09	990	06	1160	05	0068			
1	07.53	148 54011046	02.98	RT 18 END 148 LAKE RD	1750	11	1770	08	2510	05	3130	02	0357			
<b>Route NY149 County 113 WARREN Region 01</b>																
1	00.00		00.00	RT 87I JCT @ EXIT 20												
1	00.14	149 17011000	00.14	START RT 9 OLAP	9140	**	9130	10	9970	06	11190	98	0016			
1	00.64	149 17011001	00.50	END RT 9 OLAP	14330	11	12640	06	14590	05	12720	02	0433			
1	03.93	149 17011006	03.29	CR 7 BAY RD	6930	**	6880	06	6840	05	10320	02	0463			
1	05.36	149 17011039	01.43	JCT RT 9L	7950	11	8450	06	8950	04	8660	00	0468			
1	05.90	149 17011053	00.54	WASHINGTON CO LINE	9990	**	9920	06	10110	04	10030	01	0026			
<b>Route NY149 County 115 WASHINGTON Region 01</b>																
2	06.70	149 18021003	06.70	START RT 4 OLAP FT ANN	8300	**	8170	08	8580	05	8620	02	0390			
2	08.56	4 18031224	01.86	END RT 4 OLAP	5480	**	5390	08	5580	05	5880	02	0391			
2	10.48	149 18021090	01.92	CR 41	1120	**	1120	08	1180	02	1310	98	0025			
2	16.68	149 18021108	06.20	START RT 40 OLAP HARTFORD	1430	**	1410	07	1110	04	960	01	0382			
2	17.03	40 18021322	00.35	END RT 40 OLAP	4870	**	4830	08	5370	06	4290	05	0006			
2	24.58	149 18021174	07.55	START RT 22 OLAP	2950	**	2940	10	2880	07	3850	04	0383			
2	24.65	149 18021250	00.07	END RT 22 OLAP	6010	11	5140	08	4280	05	5010	02	0007			
2	25.75	149 18021251	01.10	CR 24	5730	11	5960	07	5310	04	7200	01	0384			
2	26.30	149 18021262	00.55	VERMONT STATE LINE END RT 149	5060	11	5220	08	4510	07	4480	02	0008			
<b>Route NY150 County 083 RENSSELAER Region 01</b>																
1	00.00		00.00	RT 9J CASTLETON												
1	01.02	150 14011000	01.02	CR 6	1410	11	1490	08	1740	04	1540	01	0512			
1	02.99	150 14011011	01.97	CR 5	2690	11	2660	08	2390	05	2040	04	0031			
1	04.97	150 14011030	01.98	JCT RT 9 20	990	**	980	07	1060	04	890	01	0037			
1	06.48	150 14011050	01.51	PAYNE RD EAST	4120	**	4030	06	3770	05	4940	02	0020			
1	07.24	150 14011066	00.76	CR 7 E SCHODACK	4220	**	4210	10	4460	06	4440	05	0105			
1	09.41	150 14011074	02.17	RT 151 SHIVER COR	2790	**	2780	10	3000	07	3260	05	0123			
1	10.73	150 14011095	01.32	CR 50/CR 55 SLITERS COR	3960	**	3910	06	4250	05	3930	02	0121			
1	13.55	150 14011109	02.82	RT 43 W SAND LAKE	5410	**	5380	09	3560	05	3620	02	0415			
1	15.53	150 14011137	01.98	CR 68 SNYDERS COR	4800	**	4690	06	4920	03	4570	00	0511			
1	17.25	150 14011157	01.72	RT 136 JCT	4350	**	4330	10	4610	06	4770	05	0138			
1	17.50	150 14011174	00.25	RT 66 WYNNTKLL END RT 150	8540	**	8500	10	9020	06	8990	05	0137			
<b>Route NY151 County 083 RENSSELAER Region 01</b>																
1	00.00		00.00	BROADWAY RENSSELAER												

# New York State Department of Transportation

## Traffic Volume Report

County Order	End Mile Point	Count LOC Reference Marker	Section Length	Section End Description	LATEST COUNT		-----PREVIOUS COUNTS-----						Count Station Number	YR
					EST AADT	YR	EST AADT	YR	EST AADT	YR	EST AADT	YR		
<b>Route NY151 County 083 RENSSELAER Region 01</b>														
1	00.09	43 14031000	00.09	WASHINGTON ST	8230	**	8160	09	9210	05	8150	99	0071	
1	00.65	43 14031001	00.56	RENSSELAER E CITY LINE	8830	**	8710	08	8740	05	7450	99	0098	
1	00.97	43 14031006	00.32	RT 915E JCT	7050	**	6990	09	9970	05	5880	99	0100	
1	01.74	151 14011000	00.77	CR 59	4730	**	4710	10	5420	06	5260	05	0007	
1	03.14	151 14011008	01.40	RT 4 JCT	6460	**	6440	10	6750	07	8430	05	0411	
1	06.39	151 14011022	03.25	CR 53	3480	**	3560	06	4720	02	3240	01	0124	
1	08.23	151 14011054	01.84	RT 150 END RT 151	2880	**	2940	06	3120	05	3310	04	0122	
<b>Route NY153 County 055 MONROE Region 04</b>														
1	00.00		00.00	RT 96										
1	01.14	253 43011148	01.14	RT 31F	6670	**	6690	08	10150	05	13440	01	0380	
1	01.80	253 43011160	00.66	COMMERCIAL ST	8870	**	8880	09	9940	06	10910	03	0172	
1	02.13	253 43011167	00.33	LINDEN AVE	18650	**	18660	10	15410	06	18000	03	0173	
1	03.03	253 43011270	00.90	RT 441 END 153	11190	**	11190	10	11430	07	12720	04	0381	
<b>Route NY155 County 001 ALBANY Region 01</b>														
1	00.00		00.00	RT 85A JCT TOWN OF NEW SCOTLAND										
1	03.91	155 11011000	03.91	RT 20 JCT	9480	11	9750	07	9260	04	10010	01	0484	
1	05.30	155 11011039	01.39	RT 910D WASHINGTON AVE EXT	18530	11	18770	08	20970	05	20630	01	0035	
1	07.04	155 11012010	01.74	RT 5 JCT	15790	11	16370	08	18320	00	25090	97	0025	
1	07.16	155 11013012	00.12	CONSAUL RD	15020	11	15610	07	20170	05	18370	02	0024	
1	07.98	155 11013013	00.82	WATERVLIET-SHAKER RD	11440	11	13450	06	14440	04	13000	01	0023	
1	08.74	155 11013021	00.76	SAND CREEK RD	11250	**	11220	09	15920	05	15610	03	0181	
1	09.45	155 11013029	00.71	ALBANY-SHAKER ROAD CR 151 JCT LEFT	15260	**	15220	09	15920	05	16310	03	0012	
1	11.22	155 11013036	01.77	CR 153 WOLF RD ACC RT 87I	24410	11	24530	08	25630	03	29200	02	0022	
1	11.53	155 11013054	00.31	TERMINAL DR	16440	**	16360	10	15480	09	17780	06	0202	
1	12.01	155 11013057	00.48	OLD NISKAYUNA RD CR 160 JCT	5500	**	5470	10	6450	07	6850	04	0021	
1	12.55	155 11013061	00.54	ACC RT 87I EXIT 5	8350	11	9310	08	9990	07	10560	05	0200	
1	13.47	155 11013067	00.92	RT 9 JCT	16770	11	18510	06	18640	04	18900	01	0197	
1	14.88	155 11013076	01.41	DELATOUR RD	9340	11	10380	07	10630	06	12360	04	0118	
1	16.28	155 11013090	01.40	WATERVLIET W CITY LN	7290	**	7250	10	7100	07	9190	04	0198	
1	16.85		00.57	RT 32 END RT 155	3200	11	3840	08	3150	05	3090	01	0018	
<b>Route NY156 County 001 ALBANY Region 01</b>														
1	00.00		00.00	RT 443 BERNE										
1	06.16	156 11011000	06.16	RT 157 JCT	1200	**	1200	10	1330	07	1260	04	0224	
1	09.51	156 11011063	03.35	RT 912C MAIN ST ALTAMONT	2840	**	2840	10	2770	07	2760	03	0478	
1	13.69	156 11011096	04.18	CR 202	2000	11	1900	08	1650	02	1670	99	0031	
1	16.12	156 11011139	02.43	CR 208	2250	**	2270	09	3750	04	3160	01	0410	
1	16.37	156 11011162	00.25	RT 85A JCT END RT 156	4930	11	5150	07	6020	04	5030	01	0217	
<b>Route NY157 County 001 ALBANY Region 01</b>														

# New York State Department of Transportation

## Traffic Volume Report

County Order	End Mile Point	Count LOC Reference Marker	Section Length	Section End Description	LATEST COUNT		-----PREVIOUS COUNTS-----						Count Station Number	YR
					EST AADT	YR	EST AADT	YR	EST AADT	YR	EST AADT	YR		
<b>Route NY157 County 001 ALBANY Region 01</b>														
1	00.00		00.00	ROUTE 156 JCT										
1	00.61	157 11011000	00.61	RT 157A N JCT	1090	**	1090	10	1240	06	1280	00	0482	
1	01.78	157 11011007	01.17	CR 256	520	**	520	10	410	07	720	04	0223	
1	03.54	157 11011018	01.76	RT 157A S JCT	470	**	470	10	870	06	550	04	0222	
1	04.75	157 11011036	01.21	CR 256	380	11	480	06	570	03	490	00	0221	
1	08.35	157 11011048	03.60	CR 311	660	11	710	06	800	03	810	00	0220	
1	09.24	157 11011083	00.89	RT 85 JCT END RT 157	1350	**	1360	08	1980	05	1610	01	0407	
<b>Route NY157A County 001 ALBANY Region 01</b>														
1	00.00		00.00	RT 157										
1	03.74	157A11011000	03.74	ROUTE 910J JCT RIGHT	510	**	510	10	510	06	600	03	0047	
1	05.88	157A11011038	02.14	RT 157 END RT 157A	950	**	960	10	930	07	1060	05	0048	
<b>Route NY158 County 001 ALBANY Region 01</b>														
1	00.00		00.00	RT 146 OSBORNE CORNER										
1	01.83	158 11011001	01.83	RT 20 SHARPS CORNER	4350	**	4320	09	5630	04	3860	01	0479	
1	03.18	158 11011018	01.35	SCHENECTADY CO LN	4430	**	4420	10	4810	06	5180	04	0229	
<b>Route NY158 County 093 SCHENECTADY Region 01</b>														
2	00.70	158 11011031	00.70	RTE 406 JCT	4570	**	4540	08	5040	04	4510	01	0249	
2	02.64	158 16021007	01.94	RTE 7 CURRY RD END RTE 158	6490	**	6460	09	8010	04	5530	01	0250	
<b>Route NY159 County 093 SCHENECTADY Region 01</b>														
1	00.00		00.00	RT 30 JCT										
1	03.20	159 16011000	03.20	RT 160 MARIAVILLE	690	**	690	10	420	07	480	03	0243	
1	06.70	159 16011032	03.50	CR 111 WEAST RD	1310	**	1310	10	1310	07	1700	03	0245	
1	10.65	159 16011067	03.95	CR 54	2120	11	2550	08	2840	04	2750	01	0561	
1	12.22	159 16011106	01.57	RT 337 JCT	3300	11	2540	06	3120	03	2980	00	0033	
1	13.52	159 16011122	01.30	RT 7 SCHENECTADY END RT 159	5870	11	4500	07	5190	03	4690	00	0258	
<b>Route NY160 County 093 SCHENECTADY Region 01</b>														
1	00.00		00.00	RT 159 SCHENECTADY CO										
1	02.65	160 16021000	02.65	MONTGOMERY CO LN	420	**	430	10	460	06	600	04	0244	
<b>Route NY160 County 057 MONTGOMERY Region 02</b>														
2	00.39	160 16021026	00.39	MONTGOMERY CO LINE	490	**	500	09	780	06	610	03	0039	
<b>Route NY160 County 093 SCHENECTADY Region 01</b>														
3	01.17	160 16021031	01.17	CR 117	430	**	440	10	460	06			0008	
3	03.54	160 16021042	02.37	RT 5S END RT 160	610	11	530	08	690	07	680	04	0550	
<b>Route NY161 County 057 MONTGOMERY Region 02</b>														
1	00.00		00.00	RT 30A GLEN										
1	03.62	161 25011000	03.62	CR 129 HUGHES RD	880	11	1050	07	1060	04	1090	03	0293	
1	07.06	161 25011037	03.44	RT 30 END 161	1820	**	1860	09	1790	06	1730	03	0292	
<b>Route NY162 County 095 SCHOHARIE Region 09</b>														

# New York State Department of Transportation

## Traffic Volume Report

County Order	End Mile Point	Count LOC Reference Marker	Section Length	Section End Description	LATEST COUNT		-----PREVIOUS COUNTS-----						Count Station Number	YR		
					EST AADT	YR	EST AADT	YR	EST AADT	YR	EST AADT	YR				
			<b>Route</b>	<b>NY162</b>	<b>County</b>	<b>095</b>	<b>SCHOHARIE</b>	<b>Region</b>	<b>09</b>							
1	00.00		00.00	RT 20 START 30A OLAP												
1	00.80	30A95011060	00.80	END 30A OLAP				2540	**	2530	09	2370	06	2780	02	0015
1	02.52	162 95011008	01.72	MONTGOMERY CO LINE				1340	**	1340	10	1100	06	1300	02	0285
			<b>Route</b>	<b>NY162</b>	<b>County</b>	<b>057</b>	<b>MONTGOMERY</b>	<b>Region</b>	<b>02</b>							
2	05.94	162 95011025	05.94	CR 130 RURAL GROVE				1110	**	1110	10	1160	07	1200	04	0005
2	11.52	162 25021061	05.58	RT 5S END 162				1450	11	1450	08	1700	05	1620	02	0006
			<b>Route</b>	<b>NY163</b>	<b>County</b>	<b>057</b>	<b>MONTGOMERY</b>	<b>Region</b>	<b>02</b>							
1	00.00		00.00	RT 5S START RT 80 OLAP												
1	00.15	163 25011000	00.15	END 80 OLAP FORT PLAIN				7300	**	7440	09	6610	06	6910	03	0032
1	02.60	163 25011002	02.45	CR 79 FREYBUSH				1470	**	1480	10	1500	07	1280	04	0242
1	05.60	163 25011027	03.00	CR 77 INDIAN TRAIL RD				1330	11	1270	08	990	04	1100	01	0159
1	09.20	163 25011056	03.60	CR 88 WEST AMES RD				580	**	580	10	300	07	530	04	0294
1	11.97	163 25011092	02.77	RT 10 END RT 163				200	11	310	08	350	05	530	02	0255
			<b>Route</b>	<b>NY164</b>	<b>County</b>	<b>079</b>	<b>PUTNAM</b>	<b>Region</b>	<b>08</b>							
1	00.00		00.00	RT 311												
1	02.89	164 84011000	02.89	RT 22 END 164				2910	**	2910	09	3150	06	3250	03	0018
			<b>Route</b>	<b>NY165</b>	<b>County</b>	<b>077</b>	<b>OTSEGO</b>	<b>Region</b>	<b>09</b>							
1	00.00		00.00	RT 166 ROSEBOOM												
1	02.15	165 94011000	02.15	CR 50				1150	11	800	08	850	05	940	02	0044
1	08.05	165 94011022	05.90	SCHOHARIE CO LINE				870	**	880	09	820	06	720	03	0005
			<b>Route</b>	<b>NY165</b>	<b>County</b>	<b>095</b>	<b>SCHOHARIE</b>	<b>Region</b>	<b>09</b>							
2	02.72	165 94011080	02.72	CR 5 SEWARD				710	**	720	09	820	06	840	05	0006
2	04.09	165 95021028	01.37	RT 10 END 165				770	11	980	08	980	05	880	02	0286
			<b>Route</b>	<b>NY166</b>	<b>County</b>	<b>077</b>	<b>OTSEGO</b>	<b>Region</b>	<b>09</b>							
1	00.00		00.00	RT 28 MILFORD												
1	02.95	166 94011000	02.95	CR 35 2ND TIME				2580	**	2600	09	2980	02	2140	98	0290
1	07.75	166 94011030	04.80	CR 52				970	**	980	08	990	05	1160	02	0291
1	14.74	166 94011079	06.99	RT 165 W OF ROSEBOOM				1370	**	1380	09	1200	06	1420	03	0289
1	16.55	166 94011149	01.81	CR 33				1340	11	1310	08	1290	05	1550	02	0036
1	18.75	166 94011167	02.20	CR 54 CHERRY VALLEY 1ST TIME				2160	**	2180	09	2060	06	2440	03	0288
1	20.96	166 94011189	02.21	RT 20 END 166				900	**	910	09	910	06	1070	03	0177
			<b>Route</b>	<b>NY167</b>	<b>County</b>	<b>077</b>	<b>OTSEGO</b>	<b>Region</b>	<b>09</b>							
1	00.00		00.00	RT 20 OTSEGO CO												
1	00.37	167 94011000	00.37	HERKIMER CO LINE CENTER WARREN STREET				1460	**	1470	09	1780	05	1430	02	0293
			<b>Route</b>	<b>NY167</b>	<b>County</b>	<b>043</b>	<b>HERKIMER</b>	<b>Region</b>	<b>02</b>							
2	02.48	167 94011004	02.48	CR 183 CULLEN RD				1060	**	1060	10	1060	07	1140	01	0104
2	04.88	167 23021025	02.40	CR 18 JORDANVILLE				640	**	640	10	630	07	600	04	0103
2	09.66	167 23021049	04.78	RT 168				400	**	400	10	500	08	420	05	0102

# New York State Department of Transportation

## Traffic Volume Report

County Order	End Mile Point	Count LOC Reference Marker	Section Length	Section End Description	LATEST COUNT		-----PREVIOUS COUNTS-----						Count Station Number	YR
					EST AADT	YR	EST AADT	YR	EST AADT	YR	EST AADT	YR		
<b>Route NY167 County 043 HERKIMER</b>					<b>Region 02</b>									
2	15.31	167 23021097	05.65	START 5S OLAP	1140	11	1300	07	1320	04	1170	01	0110	
2	15.36	167 23021152	00.05	END 5S OLAP	2880	**	2880	10	2500	05	2730	03	0016	
2	16.49	167 23021153	01.13	LITTLE FALLS S CITY LN	3240	11	3320	08	3890	04	3590	00	0005	
2	17.60	167 23021163	01.11	START 5 OLAP	3690	**	3700	10	4700	06	3760	02	0004	
2	18.05	167 23022009	00.45	START RT 169 OLAP	7990	**	8000	10	7860	06	8640	03	0057	
2	18.27	5 23112117	00.22	END RT 169 OLAP	8100	**	8110	10	8240	06	9310	03	0049	
2	18.67	5 23112019	00.40	END 5 OLAP	6990	11	6490	08	6830	06	6900	00	0006	
2	19.04	167 23022022	00.37	LITTLE FALLS E CITY LN	3930	**	3950	08	4270	05	4190	01	0007	
2	21.24	167 23022025	02.20	CR 42 MANHEIM CTR	4220	**	4220	09	4170	06	4520	03	0111	
2	24.63	167 23023022	03.39	DOLGEVILLE W LN	3020	11	3840	08	4110	05	3770	02	0041	
2	25.80	167 23023056	01.17	RT 29 END 167	4090	**	4090	10	4100	07	4580	04	0077	
<b>Route NY168 County 043 HERKIMER</b>					<b>Region 02</b>									
1	00.00		00.00	RT 28 MOHAWK										
1	03.50	168 23011000	03.50	CR 135 ROCK HILL RD	1930	**	1950	10	1270	07	1940	03	0204	
1	06.64	168 23011035	03.14	RT 167 PAINES HOLLOW	440	11	570	08	570	05	570	02	0097	
1	11.99	168 23011066	05.35	CR 178 CRAMER COR	240	**	240	10	270	07	320	01	0098	
1	14.32	168 23011118	02.33	RT 80 END 168	160	11	140	10	250	07	240	03	0099	
<b>Route NY169 County 043 HERKIMER</b>					<b>Region 02</b>									
1	00.00		00.00	RT 5S										
1	00.37	169 23013000	00.37	ACC 90I	1550	**	1550	10	1480	07	1580	04	0050	
1	01.22	169 23013005	00.85	LITTLE FALLS S CITY LN	2420	**	2430	09	2050	06	2610	03	0437	
1	02.31	169 23013013	01.09	START RTS 5 167 OLAP	2150	**	2150	10	2330	06	2710	04	0438	
1	02.53	169 23013023	00.22	END RTS 5 167 OLAP	8100	**	8110	10	8240	06	9310	03	0049	
1	03.04	169 23011001	00.51	ANN ST	1670	11	2090	08	2520	05	2960	00	0435	
1	03.28	169 23011006	00.24	RT 170	3510	**	3520	10	3550	01	3500	98	0434	
1	04.26	169 23011008	00.98	LITTLE FALLS N CITY LN	2210	11	2360	08	2740	05	2390	01	0086	
1	07.58	169 23011017	03.32	EATONVILLE RD TN OF LITTLE FALLS & TN OF HERKIMER	1000	**	1000	09	890	06	1060	03	0003	
1	12.42	169 23012033	04.84	RTS 28 29 END 169	880	11	940	08	930	05	1140	02	0069	
<b>Route NY170 County 043 HERKIMER</b>					<b>Region 02</b>									
1	00.00		00.00	RT 169 LITTLE FALLS										
1	01.83	170 23011003	01.83	LITTLE FALLS N CITY LN	740	**	750	10	1590	06	1440	03	0087	
1	04.17	170 23011021	02.34	RT 170A	320	**	330	09	520	06	660	03	0072	
1	07.33	170 23012024	03.16	RT 29 SE FAIRFIELD END 170	160	11	110	08	130	05	210	02	0071	
<b>Route NY170A County 043 HERKIMER</b>					<b>Region 02</b>									
1	00.00		00.00	RT 170										
1	02.95	170A23011000	02.95	RT 29 BURRELL END 170A	380	**	390	09	460	06	530	03	0068	
<b>Route NY171 County 043 HERKIMER</b>					<b>Region 02</b>									
1	00.00		00.00	CR 185/145 GULPH										



# New York State Department of Transportation

## Traffic Volume Report

County Order	End Mile Point	Count LOC Reference Marker	Section Length	Section End Description	LATEST COUNT		-----PREVIOUS COUNTS-----						Count Station Number	YR
					EST AADT	YR	EST AADT	YR	EST AADT	YR	EST AADT	YR		
<b>Route NY171 County 043 HERKIMER Region 02</b>														
1	05.12	171 23011000	05.12	TOWN OF FRANKFORT VILLAGE OF FRANKFORT	230	11	300	08	400	04	260	01	0042	
1	05.69	171 23011052	00.57	OLD RT 5S END 171	1650	**	1680	09	1650	06	1720	03	0079	
<b>Route NY172 County 119 WESTCHESTER Region 08</b>														
1	00.00		00.00	RT 117 MT KISCO										
1	02.13	172 87011000	02.13	ACC RT 684I	17020	11	20090	07	20690	04	19630	02	0083	
1	03.89	172 87011022	01.76	START RT 22 OLAP	13190	11	12930	08	14620	05	13690	02	0093	
1	04.92	172 87011038	01.03	END 22 OLAP	14060	11	13810	08	14650	05	14860	02	0148	
1	08.89	172 87011050	03.97	RT 137 END 172	5950	**	5920	09	6580	06	7120	03	0132	
<b>Route NY173 County 067 ONONDAGA Region 03</b>														
1	00.00		00.00	RT 31										
1	03.10	173 33011000	03.10	CANTON ST WARNERS	2910	11	3050	08	3030	05	4570	99	0194	
1	06.11	173 33011032	03.01	THOMPSON RD AMBOY	1620	**	1640	08	1580	04	1720	01	0206	
1	08.01	173 33011062	01.90	RT 5 ACC WB	3430	**	3450	09	5920	06	5480	97	0084	
1	08.51	173 33011081	00.50	RT 297	6860	**	6880	10	6880	07	6710	04	0153	
1	08.75	173 33011086	00.24	GENESEE ST FAIRMOUNT	12700	**	12720	10	13160	06	13920	03	0154	
1	10.57	173 33011088	01.82	SPLIT ROCK	12390	**	12470	08	12180	05	12690	01	0189	
1	13.28	173 33011106	02.71	START RT 175 OLAP	11780	**	11830	09	10240	01	9900	98	0018	
1	13.34	173 33011133	00.06	END RT 175 OLAP	24230	11	19850	08	24720	98			0126	
1	14.27	173 33011134	00.93	SYRACUSE W CITY LN	16950	**	17050	08	16070	00	16400	97	0157	
1	14.60	173 33011143	00.33	RT 80 VALLEY DR	17450	**	17770	02	16900	99			0110	
1	15.14	173 33012003	00.54	RT 11 S SALINA ST	17540	**	17720	06	18390	03	17110	00	0160	
1	15.89	173 33012009	00.75	BRIGHTON AVE	15140	**	15230	08	15610	03	14510	00	0159	
1	16.17	173 33012017	00.28	SYRACUSE E CITY LN	8400	**	8420	10	8240	05	7410	02	0162	
1	19.14	173 33012019	02.97	RT 91 JAMESVILLE	9190	**	9270	07	6880	04	6910	01	0171	
1	21.80	173 33013029	02.66	SWEET RD	4740	**	4760	09	5240	06	5100	03	0180	
1	24.10	173 33013056	02.30	START 92 OLAP MANLIUS	4740	**	4750	10	5080	07	5150	04	0181	
1	24.26	173 33013079	00.16	END 92 OLAP MANLIUS	26320	**	26040	05	23460	01	25950	98	0182	
1	27.99	173 33013081	03.73	MADISON CO LINE	2810	**	2830	09	3140	06	2990	05	0185	
<b>Route NY173 County 053 MADISON Region 02</b>														
2	01.25	173 33013118	01.25	CR 17 E LAKE RD	2440	**	2440	10	2070	07	2730	04	0016	
2	02.60	173 24021013	01.35	RT 5 END 173	3050	**	3050	10	2990	07	2830	06	0162	
<b>Route NY174 County 067 ONONDAGA Region 03</b>														
1	00.00		00.00	RT 41 BORODINO										
1	01.10	174 33011000	01.10	ROSE HILL RD	720	11	870	06	950	03	930	00	0005	
1	04.30	174 33011012	03.20	OTISCO VALLEY RD	920	**	920	10	970	06	940	03	0379	
1	06.50	174 33011044	02.20	START RT 20 OLAP	2140	11	2430	08	2360	05	2350	02	0145	
1	06.83	20 33081066	00.33	END RT 20 OLAP	3940	11	4160	08	3830	05	3240	99	0146	
1	09.09	174 33011069	02.26	START RT 175 OLAP	2430	**	2460	08	2140	05	1960	02	0021	

# New York State Department of Transportation

## Traffic Volume Report

County Order	End Mile Point	Count LOC Reference Marker	Section Length	Section End Description	LATEST COUNT		-----PREVIOUS COUNTS-----						Count Station Number	YR
					EST AADT	YR	EST AADT	YR	EST AADT	YR	EST AADT	YR		
<b>Route NY174 County 067 ONONDAGA Region 03</b>														
1	10.60	174 33011091	01.51	END RT 175 OLAP	5270	**	5280	10	5290	06	5510	03	0208	
1	11.01	174 33011105	00.41	W MAIN ST	7210	**	7360	09	7110	05	7300	99	0148	
1	13.75	174 33011110	02.74	RT 931F	3600	**	3640	10	4690	06	4130	03	0149	
1	15.98	174 33011137	02.23	MAIN ST	3490	**	3560	09	4030	06	3780	04	0375	
1	16.70	174 33011157	00.72	RT 5 END 174	3920	11	4430	06	4890	05	4000	02	0210	
<b>Route NY175 County 067 ONONDAGA Region 03</b>														
1	00.00		00.00	RT 20										
1	03.50	175 33011000	03.50	START 174 OLAP MARCELLUS	3370	**	3380	10	3670	06	3660	03	0597	
1	05.01	175 33011035	01.51	END 174 OLAP MARCELLUS	5270	**	5280	10	5290	06	5510	03	0208	
1	09.99	175 33011051	04.98	BUSSEY RD	6040	11	8370	06	7780	03	7330	00	0020	
1	12.94	175 33011101	02.95	START RT 173 OLAP	8470	11	11290	01	10890	98			0147	
1	13.00	173 33011133	00.06	END RT 173 OLAP	24230	11	19850	08	24720	98			0126	
1	13.49	175 33011131	00.49	SYRACUSE S CITY LN	8830	11	9890	05	7170	02	7250	99	0158	
1	14.25	175 33011135	00.76	RT 80	8680	11	8010	07	8810	04	8320	01	0242	
1	14.94	175 33012008	00.69	WEST KENNEDY ST	8800	**	8950	08	10520	05	9380	00	0169	
1	15.46	175 33012014	00.52	RT 11 END 175	1310	11							0920	
<b>Route NY176 County 011 CAYUGA Region 03</b>														
1	00.00		00.00	RT 370 E OF MERIDAN										
1	06.39	176 31011000	06.39	OSWEGO CO LINE	1290	**	1300	10	1290	06	1310	03	0052	
<b>Route NY176 County 075 OSWEGO Region 03</b>														
2	00.35	176 31011064	00.35	CR 7 S HANNIBAL	880	**	890	09	970	05	920	02	0320	
2	03.73	176 34021004	03.38	CR 8 BOWENS COR	740	**	750	09	850	05	760	02	0314	
2	06.81	176 34021038	03.08	FULTON S CITY LN	1660	**	1670	10	1600	07	1950	04	0312	
2	07.36	176 34021068	00.55	RT 48 END 176	2600	**	2630	10	2870	07	3130	04	0311	
<b>Route NY177 County 045 JEFFERSON Region 07</b>														
1	00.00		00.00	RT 81I AT FENCE LINE-WEST OF RAMPS										
1	00.83	177 73011000	00.83	RT 11 ADAMS CTR	5030	**	5030	09	4860	02	4170	99	0023	
1	04.15	177 73011009	03.32	CR 69 RODMAN	3070	**	3070	09	2740	06	3150	03	0353	
1	08.86	177 73011042	04.71	CR 189 BABBITS CORS	2770	**	2770	07	2270	04	2260	01	0354	
1	09.91	177 73011089	01.05	LEWIS CO LINE	1610	**	1610	09	1990	05	2010	04	0042	
<b>Route NY177 County 049 LEWIS Region 07</b>														
2	01.78	177 73011099	01.78	CR 194 BARNES COR	1810	**	1810	10	2270	07	2110	06	0355	
2	08.42	177 74021018	06.64	CR 17 WOODBATTLE RD	1450	11	1500	10	1420	09	1360	08	0166	CC
2	15.80	177 74021085	07.38	RT 12 END 177	1690	11	1700	08	1730	05	1650	02	0001	
<b>Route NY178 County 045 JEFFERSON Region 07</b>														
1	00.00		00.00	RT 3										
1	01.02	178 73011000	01.02	TOWN BARN RD	870	11	1100	06	1280	00	1300	98	0358	
1	05.10	178 73011011	04.08	CR 75 ROBERTS CORNERS	690	11	800	07	960	04	820	01	0359	

# New York State Department of Transportation

## Traffic Volume Report

County Order	End Mile Point	Count LOC Reference Marker	Section Length	Section End Description	LATEST COUNT		-----PREVIOUS COUNTS-----						Count Station Number	YR
					EST AADT	YR	EST AADT	YR	EST AADT	YR	EST AADT	YR		
<b>Route NY178 County 045 JEFFERSON Region 07</b>														
1	06.53	178 73011052	01.43	RT 289	1280	**	1280	08	1340	05	1060	02	0360	
1	09.67	178 73011066	03.14	RT 811 OVER ADAMS BINS 1032081 & 10320824	2490	**	2490	09	2900	03	2360	98	0361	
1	10.23	178 73011098	00.56	RT 11 ADAMS END 178	5020	**	5020	07	4790	04	4990	01	0362	
<b>Route NY179 County 029 ERIE Region 05</b>														
1	00.00		00.00	RT 5 LAKE SHORE RD										
1	01.14	179 53011000	01.14	RT 62 SOUTH PARK AVE	20170	**	20210	09	24840	06	22460	03	0088	
1	01.33	179 53011012	00.19	ACC RT 90I NYS TWY	28800	**	28830	10	27240	07	29640	04	0068	
1	01.79	179 53011014	00.46	MCKINLEY PKWY	22650	**	22670	10	23180	07	26370	05	0417	
1	02.79	179 53011019	01.00	ABBOTT RD	24890	11	21910	08	21930	05	19960	02	0418	
1	03.68	179 53011028	00.89	RT 219 OVER WITH CONN	24300	11	24910	08	25690	05	19920	01	0419	
1	04.40	179 53011037	00.72	RT 20 END RT 179	18470	11	19000	08	18990	05	16940	02	0420	
<b>Route NY180 County 045 JEFFERSON Region 07</b>														
1	00.00		00.00	RT 3										
1	03.23	180 73011000	03.23	RT 12F	2430	11	2360	08	2360	05	2310	99	0211	
1	03.60	180 73011033	00.37	CR 59 DEXTER	4340	**	4310	09	5490	06	5480	98	0022	
1	05.17	180 73011036	01.57	RT 12E LIMERICK	2480	11	1990	07	2250	04	2650	01	0364	
1	10.53	180 73011052	05.36	ROUTE 12 JUNCTION	960	11	710	08	890	02	1020	97	0220	
1	18.11	180 73011106	07.58	RT 411 LAFARGEVILLE	1150	**	1150	09	1240	06	1300	03	0370	
1	21.35	180 73011181	03.24	CR3 DELAFARGE CRS	1050	11	1190	07	1330	99	1150	98	0369	
1	24.50	180 73011214	03.15	RT 12 END 180	800	11	1060	08	1110	02	890	99	0117	
<b>Route NY182 County 063 NIAGARA Region 05</b>														
1	00.00		00.00	WHIRLPOOL RAPIDS BR										
1	00.18	182 54011002	00.18	CLEVELAND AV	2880	11	3370	08	3390	05	3760	02	0097	
1	00.26		00.08	RT 104 MAIN ST	500	**	510	08	1360	01	1260	99	0017	
1	00.49	182 54011004	00.23	11TH ST	920	11	850	08	1110	05	1330	02	0069	
1	00.66	182 54011007	00.17	LOCKPORT ST	1290	11	970	08					0062	
1	00.87	182 54011008	00.21	ONTARIO AVE	1790	**	1800	10	1060	07	1310	04	0070	
1	01.17	182 54011011	00.30	22ND ST	2590	11	2630	08					0088	
1	01.47	182 54011013	00.30	START 61 OLAP	2840	**	2850	10	3350	07	3430	04	0016	
1	01.58	182 54011016	00.11	END 61 OLAP	15540	**	15570	09	15090	06	13410	03	0014	
1	03.16	182 54011018	01.58	NIAGARA FALLS E CITY LN	10020	11	11670	08	11390	05	11450	02	0620	
1	03.50	182 54011031	00.34	JCT RT 190I NIAGARA EXPY	15280	11	16360	08	15920	05	11540	01	0621	
1	03.74	182 54012004	00.24	CR 82 PACKARD RD	13650	**	13660	10	12930	07	13600	04	0071	
1	03.83	182 54012007	00.09	RT 265 MILITARY RD	23330	**	23350	10	23510	07	21360	97	0020	
1	03.92		00.09	PORTER RD/PACKARD RD	18750	**	18780	09	19890	03	20300	97	0072	
1	06.18	182 54012008	02.26	RT 62 NF BLVD END 182	9210	**	9220	10	9030	07	8880	04	0073	
<b>Route NY183 County 075 OSWEGO Region 03</b>														
1	00.00		00.00	RT 69 AMBOY CTR										

# New York State Department of Transportation

## Traffic Volume Report

County Order	End Mile Point	Count LOC Reference Marker	Section Length	Section End Description	LATEST COUNT		-----PREVIOUS COUNTS-----						Count Station Number	YR		
					EST AADT	YR	EST AADT	YR	EST AADT	YR	EST AADT	YR				
			<b>Route</b>	<b>NY183</b>	<b>County</b>	<b>075</b>	<b>OSWEGO</b>	<b>Region</b>	<b>03</b>							
1	04.73	183 34011000	04.73	RT 13 WILLIAMSTOWN END 183				860	**	860	10	850	06	1000	03	0594
			<b>Route</b>	<b>NY184</b>	<b>County</b>	<b>089</b>	<b>ST LAWRENCE</b>	<b>Region</b>	<b>07</b>							
1	00.00		00.00	RT 58 POPE MILLS												
1	00.66	184 75011000	00.66	CR 7				360	11	430	07	420	04	470	99	0378
1	12.47	184 75011007	11.81	CR 10				460	11	330	08	330	05	360	03	0379
1	13.69	184 75011125	01.22	RT 812 HEUVELTON END RT 184				1230	11	1270	08	1440	05	1560	02	0380
			<b>Route</b>	<b>NY185</b>	<b>County</b>	<b>031</b>	<b>ESSEX</b>	<b>Region</b>	<b>01</b>							
1	00.00		00.00	RTS 9N & 22												
1	04.11	910L12011000	04.11	CROWN POINT BRIDGE/VERMONT				2850	11	2480	10	3180	09	3150	08	0901 CC
			<b>Route</b>	<b>NY186</b>	<b>County</b>	<b>033</b>	<b>FRANKLIN</b>	<b>Region</b>	<b>07</b>							
1	00.00		00.00	RT 30 LAKE CLEAR JCT												
1	03.88	186 72011000	03.88	RT 86 JCT END RT 186				1950	**	1950	08	2420	05	2410	02	0334
			<b>Route</b>	<b>NY187</b>	<b>County</b>	<b>029</b>	<b>ERIE</b>	<b>Region</b>	<b>05</b>							
1	00.00		00.00	RT 20A AURORA												
1	03.09	187 53011000	03.09	RT 20 END 187				6700	**	6750	10	5100	07	6350	04	0089
			<b>Route</b>	<b>NY189</b>	<b>County</b>	<b>019</b>	<b>CLINTON</b>	<b>Region</b>	<b>07</b>							
1	00.00		00.00	RT 11 NW ELLENBURG												
1	05.70	189 71011000	05.70	CANADIAN BORDER END 189				310	**	310	09	300	06	360	03	0384
			<b>Route</b>	<b>I190</b>	<b>County</b>	<b>029</b>	<b>ERIE</b>	<b>Region</b>	<b>05</b>							
1	00.00		00.00	RT 90I NYS TWY ERIE CO												
1	00.70		00.70	INTER 1 OGDEN ST				46510	**	44690	06	45940	05	48910	04	0543
1	01.56		00.86	INTER 2 CLINTON ST RT 354				58660	**	55930	05	48610	03	62950	99	0544
1	02.22		00.66	INTER 3 SENECA ST RT 16 SB EXIT				59030	**	56270	05	50770	03			0545
1	03.14		00.92	INTER 4 SMITH ST				70860	**	67560	05	77300	03	69770	99	0546
1	03.79		00.65	INTER 5N HAMBURG ST				72770	**	69380	05	69400	03	74880	99	0547
1	04.56		00.77	INTER 6 ELM ST				72020	**	68670	05	66120	03			0548
1	05.10		00.54	INTER 7S SKYWAY RT 5				67070	**	60200	97					0549
1	05.20		00.10	INTER 7N CHURCH ST												0550
1	05.86		00.66	INTER 8 NIAGARA ST												0276
1	06.58		00.72	INTER 9 PEACE BRIDGE PORTER AVE				76730	**	73150	05	73220	03	67120	99	0266
1	08.69		02.11	INTER 11 RT 198 SCAJ EXPY				48500	**	46600	06	55960	05	51460	04	0552
1	09.18		00.49	INTER 12N AMHERST ST				50250	**	47910	05	51830	03	50910	97	0553
1	09.44		00.26	INTER 13N AUSTIN ST				68300	**	65120	05	49660	03	54240	97	0554
1	10.50		01.06	INTER 14 ONTARIO ST				68890	**	65680	05	60150	03	48130	97	0551
1	10.80		00.30	BUFFALO NORTH CITY LINE				60900	**	58060	05	51360	97			0556
1	13.27		02.47	START 324 OLAP				44890	**	40300	97					0557
1	13.50		00.23	INTER 16 RT 290I YOUNGMANN HWY				63960	**	60970	05	60530	03	45200	97	0325
1	14.10		00.60	INTER 17 RT 266 RIVER RD				74980	**	71490	05	57850	03	49870	97	0431

# New York State Department of Transportation

## Traffic Volume Report

County Order	End Mile Point	Count LOC Reference Marker	Section Length	Section End Description	LATEST COUNT		-----PREVIOUS COUNTS-----						Count Station Number	YR
					EST AADT	YR	EST AADT	YR	EST AADT	YR	EST AADT	YR		
<b>Route I190 County 029 ERIE Region 05</b>														
1	15.35		01.25	INTER 18A END NY 324 OLP	69330	11	65960	10	68260	09	68860	08	0078	
1	15.55		00.20	INTER 18B BEAVER ISLAND SO. PKWY	47160	**	46410	09	49440	07	49280	05	0015	
1	17.27		01.72	INTER 19 WHITEHAVEN RD	51690	**	49280	05	50260	03	40250	98	0559	
1	19.62		02.35	START RT 324 OLAP	53250	**	50770	05	50070	03	36000	97	0560	
1	20.75		01.13	NIAGARA CO LINE	55790	11	54830	10	55070	09	55390	08	0578	
<b>Route I190 County 063 NIAGARA Region 05</b>														
2	00.44		00.44	END RT 324 OLAP RT 384 UNDER WITH CONNECTIONS	54300	**	48740	97					0578	
2	00.81	190I54011000	00.37	ACC RT 951A LASALLE ART	37020	**	36420	09					0115	
2	01.42	190I54011004	00.61	ACC RT 62 NIAGARA FALLS BVD	44870	**	44150	09	53420	02	52100	01	0566	
2	03.08	190I54011009	01.66	ACC RT 182 PORTER AVE	35650	**	34800	08	34270	03	31310	00	0567	
2	05.21	190I54011025	02.13	ACC RT 31 WITMER RD	33740	**	32940	08	32180	05	34370	03	0007	
2	06.92	190I54011045	01.71	ACC RTS 104 265 954P	23220	11	21990	10	22430	09	23060	08	0569	CC
2	07.00	190I54011061	00.08	INT BRIDGE END 190I	10410	11	9320	10	9020	09	10030	08	0050	
<b>Route NY190 County 033 FRANKLIN Region 07</b>														
1	00.00		00.00	RT 374										
1	01.74	190 72011000	01.74	CLINTON CO LN	1280	**	1280	09	1220	06	1300	03	0198	
<b>Route NY190 County 019 CLINTON Region 07</b>														
2	07.99	190 72011017	07.99	CR 5 OLD RT 190	1520	**	1520	08	1240	04	960	99	0386	
2	08.34	190 71021080	00.35	ACC RT 11 971L	1560	**	1560	08	2440	05	2030	99	0049	
2	11.08	190 71021084	02.74	CR 8 PLANK RD TOWN ELLENBURGH TOWN ALTONA	3470	**	3470	10	4100	07	4280	03	0051	
2	26.08	190 71021111	15.00	CR 27 DUQUETTE RD	5490	**	5480	07	4210	04	4120	99	0055	
2	30.06	190 71021262	03.98	RT 374	8120	**	8120	10	7320	07	8330	04	0056	
2	31.03	190 71021301	00.97	TOM MILLER RD	6240	11	8820	07	8970	04	7540	01	0057	
2	31.84	190 71021310	00.81	RT 3 END RT 190	8690	11	8230	08	8420	05	7790	03	0058	
<b>Route NY191 County 019 CLINTON Region 07</b>														
1	00.00		00.00	RT 22										
1	05.23	191 71011059	05.23	ACC RT 87I SB	1890	**	1900	09	2030	04	930	01	0227	
1	05.36	191 71011112	00.13	ACC RT 87I NB	2170	**	2180	09	2130	05			0228	
1	06.24	191 71011113	00.88	RT 9 END 191	2410	**	2410	09	2680	08	2410	05	0388	
<b>Route NY193 County 045 JEFFERSON Region 07</b>														
1	00.00		00.00	RT 3										
1	04.28	193 73011000	04.28	RT 289 ELLISBURG	390	11	520	07	600	03	510	00	0392	
1	07.64	193 73011043	03.36	BIN 1032000 & 1094690 OVER 81I AT 0776	830	11	860	07	980	04	590	01	0393	
1	08.53	193 73011077	00.89	RT 11 END 193	1030	**	1030	05	810	02	990	99	0394	
<b>Route NY196 County 115 WASHINGTON Region 01</b>														
1	00.00		00.00	RT 4 JCT HUDSON FALLS										
1	01.23	196 18011000	01.23	RT 32 JCT	3370	**	3360	10	3460	07	3570	04	0050	

# New York State Department of Transportation

## Traffic Volume Report

County Order	End Mile Point	Count LOC Reference Marker	Section Length	Section End Description	LATEST COUNT		-----PREVIOUS COUNTS-----						Count Station Number	YR
					EST AADT	YR	EST AADT	YR	EST AADT	YR	EST AADT	YR		
<b>Route NY196 County 115 WASHINGTON Region 01</b>														
1	02.65	196 18011013	01.42	CR 42	8590	**	8550	10	9470	06	8270	02	0042	
1	06.02	196 18011027	03.37	TOWN OF KINGSBURY & TOWN OF HARTFORD CR 43 JCT	4530	**	4490	08	6390	07	8260	02	0387	
1	10.27	196 18011061	04.25	RT 40 JCT HARTFORD END RT 196	3360	**	3340	09	2940	05	3100	02	0429	
<b>Route NY197 County 091 SARATOGA Region 01</b>														
1	00.00		00.00	RT 9 JCT										
1	01.47	197 15011000	01.47	RT 32 JCT	9540	**	9500	08	9590	06	9160	04	0015	
1	04.40	197 15011015	02.93	WASHINGTON CO LINE	8410	**	8350	06	8530	04	8920	02	0582	
<b>Route NY197 County 115 WASHINGTON Region 01</b>														
2	00.39	197 15011044	00.39	START RT 4 OLAP FT EDWARD	11140	**	11130	10	11280	06	9940	05	0018	
2	00.87	4 18031103	00.48	END RT 4 OLAP FT EDWARD	7730	**	7710	09	7010	05	7220	02	0014	
2	02.85	197 18021009	01.98	CR 42	4060	11	3310	08	3350	07	3190	02	0041	
2	04.72	197 18021029	01.87	CR 44 TO N ARGYLE	4880	**	4870	10	5030	06	5410	04	0375	
2	06.38	197 18021049	01.66	RT 40 JCT ARGYLE END RT 197	4630	11	4080	08	4220	05	5010	02	0378	
<b>Route NY198 County 029 ERIE Region 05</b>														
1	00.00		00.00	RT 190I NIAGARA EXPY										
1	00.75	198 53011000	00.75	GRANT ST	42550	11	39810	08	38420	07	37690	05	0001	
1	01.42	198 53011008	00.67	ELMWOOD AVE	38450	11	37700	08	37680	05	31630	01	0002	
1	02.02	198 53011015	00.60	RT 384 DELAWARE AVE	43130	11	42270	08	44470	05	39050	02	0003	
1	02.72	198 53011021	00.70	PARKSIDE AVE	48900	11	48610	08	50430	07	58000	05	0124	
1	02.93	198 53011027	00.21	RT 5 MAIN ST	57180	11	51470	08	50430	07	58000	05	0145	
1	03.15	198 53011029	00.22	EXIT RAMP DVG TO NY33 EB	69370	11	68620	08	68120	07	79670	05	0099	
1	03.59	198 53011031	00.44	NY33 KENS'TON EXPY WB -END 198	22050	11							0210	
<b>Route NY199 County 111 ULSTER Region 08</b>														
1	00.00		00.00	RT 9W										
1	00.98	199 86011000	00.98	RT 32	18990	**	17960	07	18830	04	16130	01	0486	
1	02.35	199 86011010	01.37	DUTCHESS CO LINE	21250	11	21000	09	20910	06	20500	05	0016	
<b>Route NY199 County 027 DUTCHESS Region 08</b>														
2	01.42	199 86011023	01.42	CR 103 RIVER RD	21250	11	21320	09	20910	06	20500	05	0041	
2	02.09	199 82021014	00.67	START 9G OLAP	16230	11	13680	08	14270	05	12520	02	0485	
2	04.04	199 82021020	01.95	END 9G OLAP E BARRYTWN	11810	11	10600	08	10700	03	9470	00	0641	
2	05.80	199 82021039	01.76	RT 9 RED HOOK	6390	11	6100	08	6970	05	6660	02	0488	
2	09.56	199 82021058	03.76	RT 308 ROCK CITY	4970	11	5070	08	5300	03	4340	00	0489	
2	13.28	199 82021097	03.72	ACC TACONIC STATE PKWY	4980	11	5940	07	5290	04	5370	01	0490	
2	18.08	199 82021135	04.80	CR 50 MT ROSS RD	2050	**	2040	08	2220	05	2010	02	0493	
2	20.23	199 82021183	02.15	START 82 OLAP	3210	**	3200	10	3450	07	3860	06	0491	
2	21.66	199 82021205	01.43	END 82 OLAP	3440	11	2980	08	2460	99			0014	
2	26.03	199 82021219	04.37	CR 60 WINCHELL MTN RD	1760	11	1810	08	2280	05	2030	02	0036	
2	28.56	199 82021263	02.53	RT 22 END 199	1010	11	1380	07	1330	04	1360	01	0492	

# New York State Department of Transportation

## Traffic Volume Report

County Order	End Mile Point	Count LOC Reference Marker	Section Length	Section End Description	LATEST COUNT		-----PREVIOUS COUNTS-----						Count Station Number	YR
					EST AADT	YR	EST AADT	YR	EST AADT	YR	EST AADT	YR		
<b>Route NY200 County 023 CORTLAND Region 03</b>														
1	00.00		00.00	RT 38 HARFORD MILLS										
1	01.37	200 32011000	01.37	RT 221 END 200	300	11	370	06	360	03	360	00	0324	
<b>Route NY201 County 007 BROOME Region 09</b>														
1	00.00		00.00	RT 434 VESTAL										
1	00.45	201 91011000	00.45	OLD VESTAL RD	32010	**	31650	10	32230	06	27280	03	0118	
1	01.02	201 91011005	00.57	NB EXIT RAMP TO TRAFFIC CIRCLE	50740	**	46090	02					0033	
1	01.19	201 91011124	00.17	NB ENT RMP FROM TRAFFIC CIRCLE	31350	11	36940	10	36330	09	35370	08	0144	CC
1	01.75	201 91011125	00.56	RT 17C	50890	**	50320	10	49310	07	45560	02	0059	
1	02.08	201 91011019	00.33	RT 17 END S 201 BEGI	53240	**	50960	07	44130	02	42450	98	0347	
<b>Route US202 County 087 ROCKLAND Region 08</b>														
1	00.00		00.00	N.J. STATE LINE SUFFERN										
1	00.67	202 85011000	00.67	START 59 OLAP SUFFERN	9050	**	9050	09	14260	06	9150	03	0493	
1	00.72	202 85011007	00.05	END 59 OLAP SUFFERN	17470	11	11730	07	13440	04	10840	01	0011	
1	03.17	202 85011008	02.45	VIOLA RD	10460	11	9520	08	8580	02	8570	99	0496	
1	07.35	202 85011032	04.18	RT 306 LADENTOWN	9070	**	9070	10	7720	07	9660	04	0494	
1	08.18	202 85011074	00.83	CAMP HILL RD	11430	**	11430	09	11940	06	12600	03	0040	
1	08.82	202 85011083	00.64	ACC PIP	14960	**	14960	09	15760	06	17330	03	0005	
1	09.06	202 85011089	00.24	RT 45 E OF MT IVY	29270	11	23190	07	20020	03	18900	02	0497	
1	12.35	202 85011091	03.29	START 9W OLAP HAVERSTRAW	20130	11	20610	08	21720	05	19180	02	0003	
1	14.53	202 85011124	02.18	MAIN ST	13200	**	13130	09	17240	06	18060	03	0498	
1	17.10	9W85011184	02.57	MOTT FARM RD TOMPKINS	9290	11	10850	06	9710	03	9680	00	0499	
1	22.62	9W85011210	05.52	ORANGE CO LINE	4780	**	4760	09	6330	06	4410	03	0001	
<b>Route US202 County 071 ORANGE Region 08</b>														
2	00.13	9W85011265	00.13	END 9W START 6 OLAPS	4800	**	4760	09	6330	06	5420	03	0500	
2	00.29	6 83012434	00.16	ROCKLAND CO LINE	18290	11	19160	09	17640	06	17400	05	0067	
<b>Route US202 County 087 ROCKLAND Region 08</b>														
3	00.25	6 83012436	00.25	WESTCHESTER CO LINE	18290	11	19160	09	17640	06	17400	05	0009	
<b>Route US202 County 119 WESTCHESTER Region 08</b>														
4	00.24	6 85021002	00.24	RT 9D	18290	11	17640	06	17400	05	19150	04	0501	
4	03.81	6 87031002	03.57	START 9 OLAP	13280	**	13200	09	13390	06	12710	03	0031	
4	03.93	6 87031038	00.12	PEEKSKILL N CITY LN BMP	26770	11	25780	08	23440	00	22630	97	0099	
4	04.54	6 87031039	00.61	END 9 START 35 OLAPS	39080	**	33360	99					0032	
4	05.39	6 87032007	00.85	END 6 OLAP	7010	**	6990	10	8230	06	8660	04	0033	
4	06.63	35 87011007	01.24	PEEKSKILL E CITY LN	11440	**	11440	09	10230	06	10100	00	0020	
4	08.05	35 87011020	01.42	ACC BEAR MT PKWY	13390	**	13390	09	12840	06	13350	03	0257	
4	10.67	35 87012014	02.62	ACC TACONIC STATE PKWY	22040	**	21910	09	21360	06	28260	03	0022	
4	11.37	35 87012041	00.70	RT 132	19380	**	19270	09	18360	06	19230	03	0100	
4	13.09	35 87012048	01.72	BALDWIN RD	20860	**	20740	09	19540	06	21200	03	0258	

# New York State Department of Transportation

## Traffic Volume Report

County Order	End Mile Point	Count LOC Reference Marker	Section Length	Section End Description	LATEST COUNT		-----PREVIOUS COUNTS-----						Count Station Number	YR
					EST AADT	YR	EST AADT	YR	EST AADT	YR	EST AADT	YR		
<b>Route US202 County 119 WESTCHESTER Region 08</b>														
4	13.40	35 87012065	00.31	START 118 OLAP	19440	**	19280	08	20580	05	20240	02	0259	
4	14.87	35 87012068	01.47	END 35 OLAP	15980	**	15890	09	16010	06	16470	03	0260	
4	17.69	118 87011058	02.82	END 118 OLP W SHENOROK	6260	**	6260	08	6830	05	6300	02	0411	
4	19.55	202 87043111	01.86	RT 139 LINCOLN AVE	12570	**	12570	08	14170	05	11900	02	0502	
4	22.07	202 87043130	02.52	JCT RT 100 SOMERS	11750	**	11760	08	12610	05	5980	02	0503	
4	22.38	202 87043155	00.31	RT 116	16550	**	16550	08	15180	05	14310	02	0395	
4	23.80	202 87043159	01.42	START RT 22 OLAP	11200	**	11200	08	11930	05	11650	02	0396	
4	24.22	202 87043172	00.42	PUTNAM CO LN	7740	**	7700	09	7630	06	8810	03	0087	
<b>Route US202 County 079 PUTNAM Region 08</b>														
5	04.03	22 87024263	04.03	START 6 OLAP BREWSTER	7970	**	7920	09	7570	06	8610	03	0196	
5	04.65	22 84031039	00.62	CR 50	17180	**	16940	06	16110	03	13790	00	0197	
5	04.94	6 84041133	00.29	END 22 OLAP ACC 84I & 684I	16840	11	17780	08	16470	05	14670	02	0009	
5	05.89	6 84041136	00.95	RT 121	11930	**	11930	08	13260	05	11470	02	0045	
5	08.19	6 84041146	02.30	CONN STATE LN END 6 OLAP	8030	**	8030	08	7960	05	7190	02	0046	
<b>Route NY203 County 021 COLUMBIA Region 08</b>														
1	00.00		00.00	RT 22 AUSTERLITZ										
1	03.95	203 81011000	03.95	CR 7 CROW HILL RD	1710	**	1690	10	1580	07	1650	04	0504	
1	06.72	203 81011040	02.77	JCT RT 987G TACONIC PKWY	2800	**	2710	08	2910	05	2850	02	0505	
1	08.20	203 81011067	01.48	RT 66 CHATHAM	2780	**	2790	10	3090	07	3110	04	0506	
1	10.77	203 81011082	02.57	CR 21B	3610	**	3630	09					0507	
1	13.82	203 81011108	03.05	CR 39 VALATIE ROD & GUN CLUB ROAD	3780	11	3770	08	3710	05	3440	02	0508	
1	16.30	203 81011139	02.48	CO RTE 28 TO NIVERVILLE	2300	**	2320	09	2860	04	2630	01	0509	
1	20.28	203 81011164	03.98	RENSSELAER CO LINE	1640	**	1650	10	1480	01	2160	98	0510	
<b>Route NY203 County 083 RENSSELAER Region 01</b>														
2	02.67	203 81011203	02.67	RT 20 END RT 203	1430	**	1430	10	1360	07	1730	04	0108	
<b>Route NY204 County 055 MONROE Region 04</b>														
1	00.00		00.00	RT 490I										
1	01.04	204 43011000	01.04	START 33A OLAP	9650	**	9620	07	9680	05	10520	04	0584	
1	01.74	204 43011010	00.70	HOWARD RD & BEAHAN RD	21440	**	21250	07	26260	05	20280	04	0525	
1	01.89	33A43021140	00.15	END 33A OLAP	20650	**	20600	10	24260	07	25780	04	0013	
1	02.27	204 43011020	00.38	DEEP ROCK RD	16220	**	16150	09	16620	06	17530	03	0293	
1	03.00	204 43011024	00.73	ACC MONROE CO AIRPORT	17140	**	17060	09	18440	06	19310	03	0057	
1	03.25	204 43011030	00.25	ROCH OUTER LOOP 390I	26080	**	25970	09	25210	06	25920	03	0112	
1	03.57	204 43011033	00.32	ROCHESTER W CITY LINE END 204	14760	**	14790	08	17630	05			0028	
<b>Route NY205 County 077 OTSEGO Region 09</b>														
1	00.00		00.00	ACC 88I EXIT 13 (991D)										
1	00.23	205 94012001	00.23	RT 7	14290	**	14130	10	16980	07	13290	04	0065	
1	01.38	205 94011303	01.15	START 23 OLAP	6290	**	6220	10	6970	07	8840	04	0066	



# New York State Department of Transportation

## Traffic Volume Report

County Order	End Mile Point	Count LOC Reference Marker	Section Length	Section End Description	LATEST COUNT		-----PREVIOUS COUNTS-----						Count Station Number	YR
					EST AADT	YR	EST AADT	YR	EST AADT	YR	EST AADT	YR		
<b>Route NY205 County 077 OTSEGO Region 09</b>														
1	02.08	205 94011312	00.70	END 23 OLAP	9510	11	9620	10	9180	09	9530	08	0001	CC
1	06.71	205 94011012	04.63	CR 11A LAURENS	3360	**	3350	09	2970	06	3360	03	0183	
1	09.71	205 94011058	03.00	CR 46	2970	**	2960	08	2950	05	2910	02	0026	
1	15.06	205 94011089	05.35	CR 45	1840	**	1840	10	2290	07	2110	04	0027	
1	16.21	205 94011143	01.15	CR 11 HARTWICK	2280	11	2070	08	2230	05	2100	02	0294	
1	21.32	205 94011155	05.11	START 80 OLAP	1180	11	1170	08	1300	05	1100	02	0172	
1	23.24	205 94011206	01.92	RT 28 END 80 OLAP 205	1130	11	2100	08	2250	05	1960	02	0272	
<b>Route NY206 County 007 BROOME Region 09</b>														
1	00.00		00.00	RT 26 79 WHITNEY PT										
1	04.60	206 91011000	04.60	CR 137 NORTH STREET ON LEFT	2720	**	2710	10	2940	06	2600	02	0297	
1	04.77	206 91011046	00.17	CR 133 SOUTH STREET ON RIGHT	2810	**	2800	10	2400	07	2850	04	0206	
1	06.30	206 91011048	01.53	CHENANGO CO LINE	2430	**	2430	10	2130	07	2550	04	0298	
<b>Route NY206 County 017 CHENANGO Region 09</b>														
2	02.25	206 91011062	02.25	CR 2	2270	**	2270	10	2190	07	2790	04	0030	
2	04.51	206 92021023	02.26	RT 12 START 41 OLAP	2950	**	2940	09	2850	06	3150	03	0299	
2	04.73	41 92021206	00.22	OLD RT 12	5220	**	5210	10	5530	06	6190	05	0020	
2	12.00	41 92021203	07.27	RT 235	2670	**	2670	09	2740	03	2550	00	0144	
2	14.11	41 92021128	02.11	END 41 OLAP	2240	**	2230	08	2710	05	2400	02	0239	
2	17.11	206 92021142	03.00	CR 17 W BAINBRIDGE	1790	**	1790	08	2060	02	2080	99	0004	
2	20.89	206 92021171	03.78	RT 7 BAINBRIDGE	2250	**	2240	08	2480	01	2500	98	0147	
2	21.24	206 92021209	00.35	CR 39	6160	**	6140	09	6680	05	6610	02	0300	
2	21.38	206 92021213	00.14	ACC 88I	6070	**	6010	02	4830	99			0038	
2	25.89	206 92021214	04.51	DELAWARE CO LINE	2000	**	1990	10	1660	06	2110	03	0005	
<b>Route NY206 County 025 DELAWARE Region 09</b>														
3	02.08	206 92021258	02.08	RT 8 MASONVILLE	1550	**	1550	10	1860	07	1830	04	0112	
3	08.20	206 93031021	06.12	CR 27 TROUT CREEK	2270	**	2260	10	2520	07	2310	04	0013	
3	11.80	206 93031082	03.60	CR 47	2130	**	2130	10	2320	07	2340	04	0025	
3	17.78	206 93031119	05.98	START 10 OLAP WALTON	2400	11	2840	08	2590	05	2970	02	0109	
3	18.27	206 93031177	00.49	END 10 OLAP	7830	**	7810	09	10580	06	9510	03	0036	
3	27.96	206 93031183	09.69	START 30 OLAP	1720	**	1720	09	3190	04	2220	01	0303	
3	31.06	206 93031281	03.10	END RT 30 OLAP	1810	11	1930	08	1700	05	1620	02	0301	
3	39.77		08.71	MORTON HILL RD	1910	11	1680	08	1320	05	1350	02	0047	
3	40.29		00.52	SULLIVAN CO LN	2200	11	2280	10	1980	09	1930	08	0048	CC
<b>Route NY206 County 105 SULLIVAN Region 09</b>														
4	01.60		01.60	CR 179A	2120	**	2140	09	2460	06	3410	05	0031	
4	02.09		00.49	ACC RT 17 END RT 206	3140	**	3160	09	3500	04	3460	01	0032	
<b>Route NY207 County 071 ORANGE Region 08</b>														
1	00.00		00.00	RTS 17 17A										

# New York State Department of Transportation

## Traffic Volume Report

County Order	End Mile Point	Count LOC Reference Marker	Section Length	Section End Description	LATEST COUNT		-----PREVIOUS COUNTS-----						Count Station Number	YR
					EST AADT	YR	EST AADT	YR	EST AADT	YR	EST AADT	YR		
<b>Route NY207 County 071 ORANGE Region 08</b>														
1	00.77	207 83011002	00.77	NORTH & SOUTH CHURCH STS	11010	**	11010	10	11700	07	14800	04	0092	
1	01.33	207 83011009	00.56	CR 66 CRAIGVILLE RD	14540	11	14610	08	13910	05	14680	02	0020	
1	01.71	207 83011015	00.38	CR 8 SARAH WELLS TRL	9690	**	9690	10	10280	07	11870	04	0134	
1	05.48	207 83011019	03.77	RT 416	6890	**	6890	09	7980	06	7770	03	0008	
1	06.39	207 83011057	00.91	CR 4 MAYBROOK RD	5280	11	5890	08	6690	05	6090	02	0007	
1	09.11	207 83011066	02.72	START 208 OLAP	3630	**	3630	09	4360	06	3540	00	0513	
1	09.24	207 83011092	00.13	END 208 OLAP	6240	**	6240	09	7410	06	6170	00	0514	
1	11.10	207 83011094	01.86	RIDGE RD	5000	11	4500	08	4280	02	4190	99	0510	
1	13.78	207 83011112	02.68	CR 54 DRURY LN	5450	**	5450	10	5720	07	6120	04	0515	
1	15.63	207 83011139	01.85	AIRPORT ENTRANCE BRUNIG RD	9710	**	9710	10	10570	07	11170	04	0138	
1	16.57	207 83011157	00.94	START RT 300 OLAP	17050	11	18520	07	18310	04	15630	02	0050	
1	16.96	207 83011167	00.39	END RT 300 OLAP	23940	**	23940	10	24530	07	26570	04	0516	
1	19.10	207 83011170	02.14	RT 17K END 207	8600	**	8600	10	9130	07	10460	04	0517	
<b>Route NY208 County 071 ORANGE Region 08</b>														
1	00.00		00.00	RT 17M VILL MONROE										
1	00.88	208 83011000	00.88	RTS 6&17	16890	**	16890	10	20700	07	18130	04	0032	
1	03.82	208 83011009	02.94	CR 27 CLOVE RD	15920	11	17200	08	17000	05	16460	99	0031	
1	07.42	208 83011039	03.60	RT 94 WASHINGTONVILLE	9050	**	9050	08	9340	05	9350	02	0522	
1	09.62	208 83011075	02.20	CR 8 SARAH WELLS TRL	6990	**	6950	09	7510	06	6930	00	0523	
1	11.10	208 83011096	01.48	START 207 OLAP	3370	**	3350	09	3680	06	3730	03	0524	
1	11.23	208 83011111	00.13	END 207 OLAP	6240	**	6240	09	7410	06	6170	00	0514	
1	13.22	208 83011113	01.99	CR 4 MAYBROOK RD	3180	11	3550	08	3830	02	3370	99	0525	
1	15.72	208 83011134	02.50	ACC RT 84I	7040	11	7470	08	8530	05	7780	02	0057	
1	16.82	208 83011160	01.10	RT 17K	14540	**	14540	10	17100	06	16660	03	0526	
1	19.43	208 83011171	02.61	START 52 OLAP	9740	11	10030	08	10050	05	11090	02	0289	
1	19.49	52 83031076	00.06	END 52 OLAP	18570	11	14700	08	12410	05	13340	01	0299	
1	20.46	208 83011198	00.97	LAKE OSIRIS RD	5420	**	5420	10	5610	07	6310	04	0290	
1	22.11	208 83011207	01.65	ULSTER CO LN	4780	11	4350	08	5020	02	4000	99	0828	
<b>Route NY208 County 111 ULSTER Region 08</b>														
2	01.64	208 83011223	01.64	RT 300	8570	**	8570	09	7810	06	9030	03	0529	
2	06.97	208 86021017	05.33	RTS 44 55	5640	11	5930	08	6380	05	5330	02	0531	
2	12.70	208 86021070	05.73	RT 299 32 SB END 208	5530	**	5510	09	5560	06	6260	03	0532	
<b>Route US209 County 071 ORANGE Region 08</b>														
1	00.00		00.00	START 6 OLAP PRT JERVS										
1	00.61	6 83011000	00.61	NY 42 / 97	10630	**	10570	09	12090	04	10780	02	0012	
1	00.86	6 83011006	00.25	KINGSTON AV END 6 OLP	8220	11	11880	08	12620	05	12780	02	0013	
1	01.79	209 83011009	00.93	PORT JERVIS E CITY LN	9580	**	9500	08	7750	02	7090	99	0533	
1	04.41	209 83012001	02.62	CR 80 NEVERSINK DR	5830	11	6780	07	7420	04	6880	02	0534	
1	08.91	209 83012027	04.50	RT 211 CUDDEBACKVILLE	4580	11	4960	08	4300	02	4890	99	0128	

# New York State Department of Transportation

## Traffic Volume Report

County Order	End Mile Point	Count LOC Reference Marker	Section Length	Section End Description	LATEST COUNT		-----PREVIOUS COUNTS-----						Count Station Number	YR		
					EST AADT	YR	EST AADT	YR	EST AADT	YR	EST AADT	YR				
			<b>Route</b>	<b>US209</b>	<b>County</b>	<b>071</b>	<b>ORANGE</b>	<b>Region</b>	<b>08</b>							
1	12.07	209 83012072	03.16	SULLIVAN CO LINE				2760	11	3010	07	3060	04	2700	01	0535
			<b>Route</b>	<b>US209</b>	<b>County</b>	<b>105</b>	<b>SULLIVAN</b>	<b>Region</b>	<b>09</b>							
2	05.53	209 83012103	05.53	ACC RT 17				2840	11	3010	07	3500	04	2260	01	0283
2	06.84	209 96021056	01.31	OLD RT 17				5470	**	5360	09	5890	06	4710	03	0141
2	14.07	209 96021069	07.23	ULSTER CO LN				5430	**	5260	08	5970	06	5610	05	0002
			<b>Route</b>	<b>US209</b>	<b>County</b>	<b>111</b>	<b>ULSTER</b>	<b>Region</b>	<b>08</b>							
3	04.66	209 96021140	04.66	RT 52				6210	11	5750	08	7190	05	6580	02	0536
3	06.40	209 86031047	01.74	START 55 OLAP				15190	11	15900	08	16520	05	15190	02	0537
3	10.78	209 86031064	04.38	RT 44 END 55 OLAP				10330	11	10900	08	11180	05	10770	02	0318
3	16.31	209 86031108	05.53	CR 1 LUCAS TPK				8910	11	9150	08	10570	05	9300	02	0113
3	21.45	209 86031164	05.14	START 213 OLAP				8630	11	8870	08	10230	05	8390	02	0538
3	22.29	209 86031215	00.84	END 213 OLAP				12380	11	11990	08	12610	05	11660	02	0539
3	22.96	209 86031224	00.67	CR 26 COTTEKILL RD				12880	**	12760	09	10750	06	13200	03	0120
3	29.06	209 86031231	06.10	CR 8 WYNCOOP AVE				11770	**	11700	09	12450	05	10520	02	0029
3	31.37	209 86031292	02.31	RT 28				13840	**	13760	09	13100	06	14250	05	0540
3	33.67	209 86031315	02.30	CR 42 SAWKILL RD				19200	**	19090	09	19410	06	22280	05	0541
3	34.43	209 86031338	00.76	NEIGHBORHOOD RD				29430	**	28220	08	30750	05	28050	01	0542
3	35.00	209 86031345	00.57	RT 9W END 209				20160	11	19420	08	24540	05	22210	02	0006
			<b>Route</b>	<b>NY210</b>	<b>County</b>	<b>071</b>	<b>ORANGE</b>	<b>Region</b>	<b>08</b>							
1	00.00		00.00	NEW JERSEY STATE LN												
1	04.04	210 83011000	04.04	RT 17A END RT 210				3620	**	3620	09	3390	06	4010	03	0149
			<b>Route</b>	<b>NY211</b>	<b>County</b>	<b>071</b>	<b>ORANGE</b>	<b>Region</b>	<b>08</b>							
1	00.00		00.00	RT 209 JCT												
1	02.60	211 83011000	02.60	CR 61 OTISVILLE RD				2250	11	2680	08	2690	05	2570	02	0547
1	10.21	211 83011026	07.61	MIDDLETOWN W CITY LN				1940	**	1940	09	2420	06	2170	04	0511
1	10.95	211 83011102	00.74	START 17M OLAP				6230	**	6230	10	8010	07	8950	04	0549
1	11.73	211 83012007	00.78	END 17M OLAP				8220	11	10790	08	10110	05	9480	02	0065
1	12.55	211 83012016	00.82	MIDDLETOWN E CITY LN				13850	11	13430	08	14130	02	13230	99	0359
1	13.57	211 83012023	01.02	DUNNING RD CR 92				30940	**	30940	08	26240	03	22000	00	0358
1	14.01	211 83013011	00.44	RT 17				37660	**	37670	00	26680	97			0512
1	15.73	211 83013015	01.72	CR 83 SCOTCHTOWN RD				25110	**	25110	08	18370	03	19270	00	0051
1	21.66	211 83013033	05.93	RT 416 MONTGOMERY				6540	11	6500	08	6630	05	6290	02	0361
1	23.01	211 83013093	01.35	RT 17K END 211				8040	**	8040	10	8440	07	9950	04	0132
			<b>Route</b>	<b>NY212</b>	<b>County</b>	<b>111</b>	<b>ULSTER</b>	<b>Region</b>	<b>08</b>							
1	00.00		00.00	RT 28												
1	09.73	212 86011000	09.73	CR 45 WITTENBERG RD				1080	**	1080	09	1100	05	1200	02	0550
1	11.68	212 86011098	01.95	CR 47A ROCK CITY RD				6210	11	6110	08	6710	05	6460	02	0056
1	12.09	212 86011117	00.41	RT 375				10310	**	10340	10	10940	07	11350	04	0551

# New York State Department of Transportation

## Traffic Volume Report

County Order	End Mile Point	Count LOC Reference Marker	Section Length	Section End Description	LATEST COUNT		-----PREVIOUS COUNTS-----						Count Station Number	YR
					EST AADT	YR	EST AADT	YR	EST AADT	YR	EST AADT	YR		
<b>Route NY212 County 111 ULSTER Region 08</b>														
1	14.64	212 86011121	02.55	CR 32 GLASCO TPK	4870	**	4890	10	5260	07	5320	04	0552	
1	18.41	212 86011147	03.77	CR 35 CENTERVILLE	3640	**	3650	10	4020	07	4040	04	0553	
1	20.58	212 86011184	02.17	START RT 32 OLAP	8000	**	8000	09	8670	06	9100	05	0108	
1	20.66	212 86011206	00.08	ACC RT 87I NB	20690	11	16720	08	18190	05	16160	02	0054	
1	21.92	32 86023117	01.26	END RT 32 OLAP END RT 212	12130	11	12820	08	15880	05	10770	99	0055	
<b>Route NY213 County 111 ULSTER Region 08</b>														
1	00.00		00.00	RT 28A										
1	01.30	213 86011000	01.30	OLIVE/MARBLETWN	2090	**	2100	09	1350	06	1580	05	0558	
1	05.53	213 86011013	04.23	CRD 14	1420	**	1420	10					0017	
1	08.63	213 86011056	03.10	START 209 OLAP	970	**	970	10					0019	
1	09.47	213 86011086	00.84	END 209 OLAP	12380	11	11990	08	12610	05	11660	02	0539	
1	10.65	213 86011095	01.18	CR1 LUCAS AVE TRNPK	3480	**	3500	09	4120	06	4610	97	0590	
1	12.98	213 86011107	02.33	CR 26	3640	11	4660	08	5010	05	4590	02	0591	
1	14.71	213 86011130	01.73	START 32 OLAP	6110	**	6110	09	6410	06	6320	05	0592	
1	17.26	213 86011147	02.55	END 32 OLAP	7770	**	7770	09	10140	06	11830	03	0247	
1	19.76	213 86011173	02.50	CR 16 RIFTON	2420	**	2420	09	2350	06			0555	
1	24.10	213 86011198	04.34	CR 153 DEWITT LAKE RD	2230	**	2230	10	2350	06	2650	05	0004	
1	26.68	213 86011242	02.58	START RT 32 OLAP	2200	**	2200	10	3510	07	3560	06	0556	
1	27.00	213 86012021	00.32	END RT 32 OLAP END 213	3290	11	4140	08	3650	02	3210	99	0003	
<b>Route NY214 County 111 ULSTER Region 08</b>														
1	00.00		00.00	RT 28										
1	03.83	214 86011000	03.83	GREENE CO LINE	1300	**	1300	09					0557	
<b>Route NY214 County 039 GREENE Region 01</b>														
2	08.65	214 86011038	08.65	RT 23A JCT END RT 214	720	**	710	10	840	06	850	04	0053	
<b>Route NY215 County 023 CORTLAND Region 03</b>														
1	00.00		00.00	RT 392 VIRGIL										
1	05.53	90 32011072	05.53	CORTLAND S CITY LN	1660	**	1640	08	1770	05	1580	02	0030	
1	06.11	90 32011127	00.58	RT 13 END 215	2730	11	4480	06	3370	05	3730	03	0091	
<b>Route NY216 County 027 DUTCHESS Region 08</b>														
1	00.00		00.00	RT 52 STORMVILLE										
1	03.22	216 82011000	03.22	CR 8 GREENHAVEN RD	4980	11	5950	07	6370	04	5520	01	0558	
1	06.22	216 82011033	03.00	RT 55 END 216	3600	11	4190	08	4260	05	4130	02	0089	
<b>Route NY217 County 021 COLUMBIA Region 08</b>														
1	00.00		00.00	RT 23 E OF CLAVERACK										
1	02.65	217 81011000	02.65	CR 83 FISH-GAME CLUB RD	2090	11	2080	08	3960	05	2400	02	0563	
1	04.91	217 81011027	02.26	CR 6 MARTINDALE RD	4150	**	4170	10	3450	07	4920	04	0018	
1	06.65	217 81011049	01.74	ACC TSP 987G	1350	**	1350	10	1380	07	1350	04	0564	
1	06.78	217 81011066	00.13	CR 21C END RT 217	970	11	910	08	1070	05	850	99	0088	

# New York State Department of Transportation

## Traffic Volume Report

County Order	End Mile Point	Count LOC Reference Marker	Section Length	Section End Description	LATEST COUNT		-----PREVIOUS COUNTS-----						Count Station Number	YR
					EST AADT	YR	EST AADT	YR	EST AADT	YR	EST AADT	YR		
<b>Route NY218 County 071 ORANGE Region 08</b>														
1	00.00		00.00	RT 9W										
1	00.32	218 83011001	00.32	RT 980U	5830	11	5900	08	7310	05	6920	02	0564	
1	01.05	218 83011003	00.73	RT 980W	6840	**	6840	10	7650	07	7560	04	0565	
1	02.45	218 83011010	01.40	START 9W OLAP	4920	**	4920	10	4230	07	4380	04	0566	
1	03.21	218 83011024	00.76	END 9W LOOP	16830	11	16890	10	16750	09	16310	08	0567	CC
1	04.50	218 83011032	01.29	WASHINGTON RD	3690	**	3690	09	3860	06	4680	04	0568	
1	09.90	218 83011045	05.40	CR 107 HUDSON ST	1790	11	1980	08	1950	05	2290	99	0093	
1	10.81	218 83011097	00.91	RT 9W END 218	4320	11	4220	08	4560	05	5330	02	0569	
<b>Route US219 County 009 CATTARAUGUS Region 05</b>														
1	00.00		00.00	PENN STATE LINE										
1	05.93	219 51011000	05.93	NY 954T	8110	11	8470	10	8370	09	8890	08	0358	CC
1	06.30	219 51011060	00.37	START RT 86I OLAP JCT RT 954T	4020	11							0002	
1	13.37	17 51123060	07.07	END RT 86I OLAP JCT RT 951M	10470	11	10540	08	11100	04	6610	01	0017	
1	13.65	951M51011010	00.28	START RT 417 OLAP	3880	11	4900	08	4670	05	4130	02	0917	
1	14.38	951M51011013	00.73	END RT 417 OLAP	7730	**	7740	09	9610	06	7570	03	0222	
1	15.28	17 51022034	00.90	SALAMANCA NORTH CITY LINE	6930	**	6940	10	7200	07	8950	04	0359	
1	19.65	219 51012015	04.37	RT 98 GREAT VALLEY	6010	**	6010	10	6040	07	7830	04	0220	
1	24.44	219 51013044	04.79	START 242 OLAP	5300	**	5300	10	5330	07	5930	04	0218	
1	24.64	219 51013092	00.20	CR 71 MILL ST FARM TO MARKET RD	6720	**	6710	10	6830	07	8350	04	0382	
1	25.43	219 51013094	00.79	END 242 OLAP	6480	**	6470	10	6620	07	8240	04	0219	
1	36.24	219 51013102	10.81	CR 12 EAST OTTO/EDIES RDS	4560	**	4550	10	4450	07	6410	04	0004	
1	40.07	219 51013210	03.83	ERIE CO LINE	8430	11	7060	08	8730	05	8290	02	0221	
<b>Route US219 County 029 ERIE Region 05</b>														
2	02.60	219 51013248	02.60	START RT 39 OLAP	5930	11	10480	09	9700	06	10800	04	0361	
2	02.67	219 53021026	00.07	END RT 39 OLAP N. CASCADE	14680	**	14860	09	17170	05	16540	02	0250	
2	05.89	219 53121027	03.22	ACC CR 49 GENESEE RD	10240	**	10210	09	13370	03	10730	01	0363	
2	12.14	219 53121057	06.25	ACC RICE HILL RD	12330	**	12310	10	12410	07	13340	04	0083	
2	16.90	219 53121123	04.76	ACC RT 391 HMBURG-SPRNGVL RD	14200	**	14020	09	13900	06	15540	04	0340	
2	20.99	219 53121173	04.09	ACC N ARMOR DUELLS RD RT 952J	20510	11	19220	10	19030	09	18270	08	0330	CC
2	22.02	219 53121216	01.03	ACC US RT 20A	31000	11	30330	08	29590	05	27900	02	0245	
2	23.83	219 53121227	01.81	ACC RT 179 MILESTRIP RD	38740	**	38250	09	38010	06	33870	03	0178	
2	26.15	219 53121246	02.32	ACC RT 90I NYS TWY	46550	**	46260	10	46040	07	42500	05	0360	
2	26.91		00.76	ACC RIDGE RD	51650	**	51010	09	50750	04	39540	98	0331	
2	27.47		00.56	ACC RT 90 I END 219	57440	**	56720	09	59290	06	58420	03	0179	
<b>Route NY220 County 017 CHENANGO Region 09</b>														
1	00.00		00.00	RT 41 SMITHVILLE										
1	07.62	220 92011000	07.62	CR 5 MCDONOUGH	340	**	350	09	360	06	480	03	0152	
1	18.67	220 92011077	11.05	CR 18 EXT OXFORD	570	**	580	08	650	04	650	98	0043	
1	19.26	220 92011187	00.59	START 12 OLAP	1300	**	1310	07	1570	04	1420	01	0305	

# New York State Department of Transportation

## Traffic Volume Report

County Order	End Mile Point	Count LOC Reference Marker	Section Length	Section End Description	LATEST COUNT		-----PREVIOUS COUNTS-----						Count Station Number	YR
					EST AADT	YR	EST AADT	YR	EST AADT	YR	EST AADT	YR		
<b>Route NY220 County 017 CHENANGO</b>					<b>Region 09</b>									
1	19.90	220 92011193	00.64	END RT 12 OLAP	7050	**	6900	09	6820	06	6550	03	0044	
1	20.39	220 92011300	00.49	CR 35 OXFORD	3520	**	3570	07	3300	04	3410	01	0306	
1	20.81	220 92011305	00.42	CR 32 END RT 220	2020	**	2110	06					0006	
<b>Route NY221 County 023 CORTLAND</b>					<b>Region 03</b>									
1	00.00		00.00	RT 38 HARFORD										
1	01.37	221 32011000	01.37	RT 200	1110	11	1320	06	1160	03	1050	00	0059	
1	10.27	221 32011015	08.90	TOWN OF LAPEER & TOWN OF MARATHON	970	11	1010	08	1230	99			0323	
1	11.58	221 32011104	01.31	RT 11 MARATHON	2050	**	2070	09	3660	99			0325	
1	11.68	221 32011117	00.10	ACC RT 81I	4730	11	4330	08	4450	02	5400	99	0022	
1	14.09	221 32011118	02.41	CR 161B & CR 161	1390	11	1420	08	1840	05	1690	99	0065	
1	18.71	221 32011142	04.62	RT 26 END 221	650	11	840	08	780	05	720	02	0068	
<b>Route NY222 County 109 TOMPKINS</b>					<b>Region 03</b>									
1	00.00		00.00	RT 38 GROTON										
1	02.30	222 36011000	02.30	CR 102	2780	11	3120	06					0431	
1	05.86	222 36011024	03.56	CORTLAND CO LINE	3250	**	3260	10	3120	07	3760	04	0432	
<b>Route NY222 County 023 CORTLAND</b>					<b>Region 03</b>									
2	02.22	222 36011059	02.22	JCT HIGHLAND RD	3400	11	3520	10	3760	06	6470	02	0040	
2	03.31	222 32021023	01.09	RT 281 W OF CORTLAND	5990	**	6050	10	6570	06	5970	98	0140	
2	03.57	222 32021033	00.26	CORTLAND W CITY LN	12160	11	11860	07	10580	03	11820	00	0087	
2	04.37	222 32021035	00.80	HOMER AVE CORTLAND	12040	11	13040	07	10520	04	10500	01	0031	
2	04.57	222 32022008	00.20	MAIN ST	9760	11	9630	06	9650	03	9980	00	0104	
2	04.71	222 32022009	00.14	RT 11 41 13 END 222	11230	**	11260	10	11010	06	11220	01	0019	
<b>Route NY223 County 015 CHEMUNG</b>					<b>Region 06</b>									
1	00.00		00.00	RT 13 E OF HORSEHEADS										
1	00.98	223 62011000	00.98	CR 20 BOWMAN HILL RD	2690	11	2750	10	2840	09	2980	08	0193 CC	
1	03.23	223 62011010	02.25	CR 1	5150	**	5230	09	4440	06	5240	04	0134	
1	05.77	223 62011033	02.54	CR 37	2910	**	2960	09	2760	06	3080	03	0136	
1	06.90	223 62011058	01.13	CR 4	1680	11	1840	08	2180	05	1770	02	0149	
1	12.54	223 62011070	05.64	RT 224 END 223	940	11	840	08	960	05	1040	02	0025	
<b>Route NY224 County 015 CHEMUNG</b>					<b>Region 06</b>									
1	00.00		00.00	RT 34 VAN ETEN										
1	01.00	224 62011000	01.00	CR 3	3310	**	3310	09	2610	06	2880	03	0140	
1	02.74	224 62011011	01.74	RT 223	2340	**	2330	07	2490	04	1790	01	0195	
1	05.12	224 62011028	02.38	SCHUYLER CO LINE	1570	**	1560	09	1460	06	1690	03	0296	
<b>Route NY224 County 097 SCHUYLER</b>					<b>Region 06</b>									
2	06.06	224 62011052	06.06	RT 13 ALPINE JCT	1380	**	1380	09	1450	06	1440	03	0141	
2	10.94	224 63021062	04.88	RT 228 ODESSA	3230	**	3230	10	3400	07	3220	04	0143	
2	11.68	224 63021110	00.74	WEST LINE ODESSA TOWN MONTOUR FALLS	3280	**	3270	09	3850	06	4180	03	0010	

# New York State Department of Transportation

## Traffic Volume Report

County Order	End Mile Point	Count LOC Reference	Section Length	Section End Description	LATEST COUNT		-----PREVIOUS COUNTS-----						Count Station Number	YR		
					EST AADT	YR	EST AADT	YR	EST AADT	YR	EST AADT	YR				
			<b>Route</b>	<b>NY224</b>	<b>County</b>	<b>097</b>	<b>SCHUYLER</b>	<b>Region</b>	<b>06</b>							
2	14.65	224 63021117	02.97	RT 14 MNTR FLS END 224				4380	**	4360	07	5380	04	4660	01	0144
			<b>Route</b>	<b>NY225</b>	<b>County</b>	<b>015</b>	<b>CHEMUNG</b>	<b>Region</b>	<b>06</b>							
1	00.00		00.00	RT 352												
1	02.12	225 62011000	02.12	CR 36				1530	**	1540	09	1680	06	1590	04	0028
1	05.59	225 62011022	03.47	STEUBEN CO LINE				890	**	900	09	890	06	960	02	0029
			<b>Route</b>	<b>NY225</b>	<b>County</b>	<b>101</b>	<b>STEUBEN</b>	<b>Region</b>	<b>06</b>							
2	03.95	225 62011055	03.95	CR 120 CATON				890	11	890	08	1080	05	900	02	0140
2	06.93	225 64011004	02.98	CR 34				1630	**	1640	10	1400	07	1830	04	0145
2	08.82	225 64011034	01.89	CR 44 S CORNING				2960	**	2990	09	3750	06	3390	02	0147
2	09.50	225 64011054	00.68	CORNING S CITY LN				8360	**	8460	09	7950	06	9710	03	0007
2	09.95	225 64011060	00.45	RT 352 END 225				10150	**	10210	10	9000	07	12090	04	0053
			<b>Route</b>	<b>NY226</b>	<b>County</b>	<b>101</b>	<b>STEUBEN</b>	<b>Region</b>	<b>06</b>							
1	00.00		00.00	EXIT 40 - SAVONA												
1	00.29	226 64011100	00.29	RT 415 SAVONA				4650	**	4730	09	4880	06	4680	03	0064
1	00.88	226 64011103	00.59	VILLAGE OF SAVONA & TOWN OF BATH				3900	**	3930	10	3460	07	3730	04	0148
1	08.55	226 64011006	07.67	SCHUYLER CO LINE				2090	**	2120	09	2380	06	2330	03	0149
			<b>Route</b>	<b>NY226</b>	<b>County</b>	<b>097</b>	<b>SCHUYLER</b>	<b>Region</b>	<b>06</b>							
2	04.66	226 64011084	04.66	CR 23 TYRONE				1380	**	1400	10	1320	07	1510	04	0149
2	10.48	226 63021048	05.82	END RT 226 N FORK RT 14A				760	**	770	08	880	05	810	02	0185
			<b>Route</b>	<b>NY227</b>	<b>County</b>	<b>097</b>	<b>SCHUYLER</b>	<b>Region</b>	<b>06</b>							
1	00.00		00.00	RT 79												
1	05.92	227 63011000	05.92	RT 228 PERRY CITY				1290	11	1130	08	1270	05	1330	99	0306
1	06.29	227 63011058	00.37	TOMPKINS CO LINE				1820	11	1900	08	2100	02	2110	99	0307
			<b>Route</b>	<b>NY227</b>	<b>County</b>	<b>109</b>	<b>TOMPKINS</b>	<b>Region</b>	<b>03</b>							
2	03.13	227 63011063	03.13	CR 149				1780	11	1840	08	1330	05	1930	02	0034
2	03.55	227 36021031	00.42	RT 96 TRMNSBRG END 227				2960	**	2970	10	2710	07	2510	04	0572
			<b>Route</b>	<b>NY228</b>	<b>County</b>	<b>097</b>	<b>SCHUYLER</b>	<b>Region</b>	<b>06</b>							
1	00.00		00.00	RT 224 ODESSA												
1	02.13	228 63011000	02.13	CR 10				1100	11	1400	08	1130	05	1420	02	0006
1	09.74	228 63011022	07.61	START 79 OLAP				1120	**	1130	10	990	07	1190	04	0190
1	09.83	228 63011098	00.09	END 79 OLAP				2100	**	2100	09	2560	06	2860	05	0005
1	12.47	228 63011099	02.64	RT 227 PERRY CITY END				1040	**	1050	10	800	07	1250	04	0298
			<b>Route</b>	<b>NY230</b>	<b>County</b>	<b>101</b>	<b>STEUBEN</b>	<b>Region</b>	<b>06</b>							
1	00.00		00.00	RT 54												
1	01.86	230 64011000	01.86	SCHUYLER CO LINE				410	**	420	09	440	06	690	02	0150
			<b>Route</b>	<b>NY230</b>	<b>County</b>	<b>097</b>	<b>SCHUYLER</b>	<b>Region</b>	<b>06</b>							
2	02.43	230 64011019	02.43	YATES CO LINE				680	**	680	10	640	07	780	04	0151
			<b>Route</b>	<b>NY230</b>	<b>County</b>	<b>123</b>	<b>YATES</b>	<b>Region</b>	<b>06</b>							

# New York State Department of Transportation

## Traffic Volume Report

County Order	End Mile Point	Count LOC Reference Marker	Section Length	Section End Description	LATEST COUNT		-----PREVIOUS COUNTS-----						Count Station Number	YR		
					EST AADT	YR	EST AADT	YR	EST AADT	YR	EST AADT	YR				
			<b>Route</b>	<b>NY230</b>	<b>County</b>	<b>123</b>	<b>YATES</b>	<b>Region</b>	<b>06</b>							
3	04.65	230 63021025	04.65	RT 14A END 230				820	**	830	09	940	06	1210	03	0130
			<b>Route</b>	<b>NY231</b>	<b>County</b>	<b>103</b>	<b>SUFFOLK</b>	<b>Region</b>	<b>10</b>							
1	00.00		00.00	RT 27A												
1	00.59	231 07011000	00.59	JOHN ST				9790	11	16770	08	17970	04	18800	03	0130
1	01.50	231 07011006	00.91	ACC RT 27				27170	**	26970	07	25410	04	26280	00	0077
1	02.59	231 07011015	01.09	ACC SOUTHERN STATE PKY				30070	**	28850	07	28230	04	29250	00	0076
1	03.24	231 07011026	00.65	CR 4 COMMACK RD				47260	11	43840	06	53230	03	47940	00	0185
1	04.80	231 07011033	01.56	NICHOLS RD				31810	11	35610	07	36630	04	36850	00	0187
1	06.37	231 07011049	01.57	STRAIGHT PATH				32530	11	36880	07	31720	04	34230	03	0138
1	07.24	231 07011064	00.87	ACC RT 495 L.I.E.				40920	**	40500	07	36950	04	38150	00	0039
1	09.05	231 07011073	01.81	ACC N.S. PKY END 231				31350	**	31030	07	29620	04	30330	00	0074
			<b>Route</b>	<b>NY232</b>	<b>County</b>	<b>045</b>	<b>JEFFERSON</b>	<b>Region</b>	<b>07</b>							
1	00.00		00.00	ACC RT 811 NBOUND												
1	02.44	232 73011000	02.44	RT 11 END 232				5320	**	5230	07	5730	06	5500	03	0478
			<b>Route</b>	<b>NY233</b>	<b>County</b>	<b>065</b>	<b>ONEIDA</b>	<b>Region</b>	<b>02</b>							
1	00.00		00.00	RT 12B FRANKLIN SPRINGS & NEW URBAN AREA LINE												
1	01.21	233 26011000	01.21	RT 412				2660	**	2670	09	2280	06	2120	00	0311
1	02.20	233 26011012	00.99	CR 15A NORTON AVE				4080	**	4100	09	3220	06	3700	05	0310
1	02.88	233 26011022	00.68	OLD BRISTOL RD				4570	**	4580	10	5490	07	5560	04	0013
1	03.47	233 26011029	00.59	RT 5 CROSSES				4190	**	4200	09	3650	06	3800	98	0188
1	06.11	233 26011035	02.64	CR 23 WESTMORELAND				8930	**	8960	09	8640	06	10700	03	0187
1	06.72	233 26011061	00.61	RT 90I IS UNDER				6830	**	6840	10	9140	06	10210	03	0392
1	10.29	233 26011067	03.57	ROME SOUTH CITY LINE				5300	**	5310	09	5390	06	6300	05	0128
1	11.09	233 26011103	00.80	COLEMAN MILLS RD CR 40				8590	11	8990	08	9570	05	9070	02	0394
1	11.88	233 26011111	00.79	RT 69				9570	**	9600	09	11110	06	11000	03	0395
1	12.04	233 26011118	00.16	MARTIN ST TANGENT				8710	11	8820	08	10160	06	10160	05	0129
			<b>Route</b>	<b>NY235</b>	<b>County</b>	<b>007</b>	<b>BROOME</b>	<b>Region</b>	<b>09</b>							
1	00.00		00.00	RT 7 HARPURSVILLE STA												
1	00.46	235 91011000	00.46	CHENANGO CO LINE				1050	**	1080	07	1090	04	1150	01	0307
			<b>Route</b>	<b>NY235</b>	<b>County</b>	<b>017</b>	<b>CHENANGO</b>	<b>Region</b>	<b>09</b>							
2	05.30	235 91011004	05.30	CR 30				590	**	600	09	640	04	620	01	0308
2	08.70	235 92021054	03.40	RTS 41 206 END 235				680	**	700	08	860	02	570	99	0145
			<b>Route</b>	<b>NY236</b>	<b>County</b>	<b>091</b>	<b>SARATOGA</b>	<b>Region</b>	<b>01</b>							
1	00.00		00.00	RT 9 JCT												
1	02.50	236 15011000	02.50	RT 146 JCT END RT 236				7250	**	7220	10	7210	07	9590	03	0297
			<b>Route</b>	<b>NY237</b>	<b>County</b>	<b>037</b>	<b>GENESEE</b>	<b>Region</b>	<b>04</b>							
1	00.00		00.00	RT 5 STAFFORD												



# New York State Department of Transportation

## Traffic Volume Report

County Order	End Mile Point	Count LOC Reference Marker	Section Length	Section End Description	LATEST COUNT		-----PREVIOUS COUNTS-----						Count Station Number	YR
					EST AADT	YR	EST AADT	YR	EST AADT	YR	EST AADT	YR		
<b>Route NY237 County 037 GENESEE Region 04</b>														
1	03.43	237 41011000	03.43	RT 33	2340	**	2370	09	1390	06	1620	03	0320	
1	06.98	237 41011035	03.55	RT 262 BYRON	1400	11	2140	07	1660	04	2090	01	0322	
1	08.68	237 41011070	01.70	CR 14 N BERGEN RD	1780	**	1800	09	1890	06	2210	03	0323	
1	10.55	237 41011088	01.87	ORLEANS CO LINE	1480	**	1480	10	1590	07	1380	04	0324	
<b>Route NY237 County 073 ORLEANS Region 04</b>														
2	04.38	237 41011105	04.38	RT 31A CLARENDON	1420	11	1340	08	2280	05	1630	02	0325	
2	07.46	237 45021044	03.08	RT 31	1230	**	1240	09	1060	06	1350	01	0326	
2	10.34	237 45021076	02.88	START 104 OLAP	2340	11	1840	07	1990	04	1530	01	0269	
2	11.21	237 45021103	00.87	END 104 OLAP	4540	**	4530	09	3790	06	5780	00	0223	
2	12.86	237 45021113	01.65	CR 43 CREEK RD	1230	**	1240	09	890	06	1290	03	0327	
2	14.55	237 45021130	01.69	RT 18	850	11	1130	07	1070	04	960	01	0328	
2	17.83	237 45021147	03.28	L O S P END RT 237	1080	**	1070	09	780	05	760	02	0010	
<b>Route NY238 County 121 WYOMING Region 04</b>														
1	00.00		00.00	RT 20A										
1	05.81	238 46011000	05.81	CR 39	1430	11	1200	08	1310	05	1610	02	0329	
1	09.52	238 46011059	03.71	CR 19 E OF ATTICA	1830	**	1840	10	1880	07	2190	04	0330	
1	10.77	238 46011096	01.25	START 98 OLAP	4630	**	4640	08	4400	05	5320	02	0331	
1	11.07	238 46011108	00.30	END 98 OLAP	7240	11	7190	08	7660	05	7260	99	0205	
1	11.23	238 46011110	00.16	GENESEE CO LINE	4160	**	4190	09	4200	06	3770	00	0010	
<b>Route NY238 County 037 GENESEE Region 04</b>														
2	03.99	238 46011112	03.99	RT 20 END 238	2640	**	2660	09	2840	05	3840	02	0332	
<b>Route NY240 County 009 CATTARAUGUS Region 05</b>														
1	00.00		00.00	RT 242 ASHFORD JCT										
1	05.04	240 51021000	05.04	CR 16 ROSICK HILL RD	750	**	750	10	660	07	860	04	0010	
1	13.18	240 51021051	08.14	ERIE CO LINE	960	11	1110	08	880	05	970	02	0007	
<b>Route NY240 County 029 ERIE Region 05</b>														
2	00.95	240 51021131	00.95	RT 39 SPRINGVILLE	2040	**	2040	10	1690	07	1530	04	0100	
2	02.48	240 53011409	01.53	MIDDLE RD	2800	**	2810	09					0140	
2	03.99	240 53011016	01.51	CR 409 GENESEE RD	3120	**	3130	10	2710	07	2780	04	0370	
2	04.53	240 53011031	00.54	BEGIN CR30 OLAP	2950	**	2950	10	2710	07	2420	03	0016	
2	06.25	240 53011036	01.72	FOOTE RD	2040	**	2040	09	2150	06	2420	03	0372	
2	08.19	240 53011054	01.94	CRUMP RD	2240	**	2240	10	2040	07	2370	04	0019	
2	08.95	240 53011073	00.76	CR 240 GLENWOOD	2560	**	2560	10	2310	07	2420	03	0024	
2	15.93	240 53011081	06.98	CR 372 BEHN RD W FALLS	2440	**	2440	10	2600	07	2610	06	0062	
2	17.84	240 53011151	01.91	CR 84 DAVIS RD	3260	11	2610	08	3500	05	3760	02	0201	
2	20.44	240 53011170	02.60	CR 370 POWERS RD	4610	**	4670	09	4490	06	4460	05	0279	
2	21.72	240 53011196	01.28	START 277 OLAP	7460	11	7190	08	7750	05	7320	02	0200	
2	23.02	240 53011209	01.30	RT 20A QUAKER ST	12380	**	12470	10	12330	07	12970	04	0176	

# New York State Department of Transportation

## Traffic Volume Report

County Order	End Mile Point	Count LOC Reference Marker	Section Length	Section End Description	LATEST COUNT		-----PREVIOUS COUNTS-----						Count Station Number	YR
					EST AADT	YR	EST AADT	YR	EST AADT	YR	EST AADT	YR		
<b>Route NY240 County 029 ERIE Region 05</b>														
2	24.57	277 53011066	01.55	MILESTRIP RD	15170	**	15200	09	15300	05	12970	03	0379	
2	25.08	277 53011082	00.51	RT 20 S WESTERN BLVD	16310	**	16340	09	14290	06	16030	03	0375	
2	25.33	277 53011087	00.25	END 277 OLAP UNION RD	23250	**	23300	09	24110	01	21210	97	0376	
2	27.77	240 53011245	02.44	CR 137 RIDGE RD	15780	11	15520	08	16390	05	15830	02	0180	
2	28.49	240 53011270	00.72	JCT RT 950M POTTERS	15250	11	14740	08	17560	05	15030	02	0377	
2	29.06	240 53011277	00.57	RT 16 SENECA ST	16600	**	16620	10	17610	07	17480	04	0378	
2	30.46	240 53011283	01.40	CR 354 MINERAL SPRINGS RD	12110	11	12510	08	15580	05	15290	02	0039	
2	31.04	240 53011297	00.58	RT 354 CLINTON ST	18720	11	19450	08	21080	05	20490	02	0421	
2	31.96	240 53011302	00.92	CR 207 WILLIAM ST	16440	**	16550	10	16710	07	21040	04	0181	
2	33.07	240 53011312	01.11	ACC RT 130 BROADWAY	23890	**	24220	09	28900	05	26280	02	0040	
2	33.54	240 53011323	00.47	RT 952Q WALDEN AVE	22960	**	23120	10	29610	05	26320	02	0237	
2	34.58	240 53011328	01.04	JCT RT 952A GENESEE ST	23150	**	23470	09	24430	06	25850	03	0041	
2	35.32	240 53011338	00.74	ACC RT 33 KENSINGTON EX	14740	11	13780	08	18050	04	16100	01	0074	
2	36.15	240 53011345	00.83	CR 141 CLEVELAND DR	14770	**	14970	09	16830	04	17520	03	0182	
2	36.48	240 53011354	00.33	CR 290 WEHRLE DR	12970	**	13150	09	14570	04	15420	01	0385	
2	37.42	240 53011357	00.94	RT 5 MAIN ST	10800	**	10950	09	12610	05	11010	02	0044	
2	38.46	240 53011367	01.04	RT 324 END 240	11000	11	10400	08	11670	05	10810	02	0047	
<b>Route NY241 County 009 CATTARAUGUS Region 05</b>														
1	00.00		00.00	RT 394										
1	06.96	241 51011000	06.96	RT 62 END 241	850	**	850	09	950	06	830	03	0226	
<b>Route NY242 County 009 CATTARAUGUS Region 05</b>														
1	00.00		00.00	RT 394 E OF E RANDOLPH										
1	09.53	242 51011000	09.53	START 353 OLAP	1840	**	1850	10	1790	07	1980	04	0380	
1	10.74	242 51011096	01.21	END 353 OLAP	5260	**	5290	10	5980	07	5810	04	0217	
1	17.80	242 51011108	07.06	START 219 OLAP	2730	11	2470	08	2770	05	2800	02	0381	
1	18.00	242 51011178	00.20	CR 71 MILL ST FARM TO MARKET RD	6720	**	6710	10	6830	07	8350	04	0382	
1	18.79	219 51013094	00.79	END 219 OLAP	6480	**	6470	10	6620	07	8240	04	0219	
1	22.46	242 51011188	03.67	RT 240 ASHFORD JCT RR XING	1840	**	1840	10	1790	07	2050	04	0383	
1	31.96	242 51011226	09.50	RT 16 END 242	1160	**	1160	10	1150	07	1280	04	0384	
<b>Route NY243 County 009 CATTARAUGUS Region 05</b>														
1	00.00		00.00	RT 98 W OF FAIRVIEW										
1	01.05	243 51011000	01.05	ALLEGANY CO LINE	2650	11	2690	08	2970	05	3060	02	0385	
<b>Route NY243 County 003 ALLEGANY Region 06</b>														
2	04.66	243 51011010	04.66	CR 7E E OF RUSHFORD	2130	11	2580	08	2660	05	3050	02	0152	
2	05.68	243 61021047	01.02	CR 23	3510	**	3510	10	3410	07	3520	04	0153	
2	09.98	243 61021058	04.30	RT 19 END 243	2210	11	2450	07	2660	04	2900	01	0154	
<b>Route NY244 County 003 ALLEGANY Region 06</b>														
1	00.00		00.00	RT 19 BELMONT										

# New York State Department of Transportation

## Traffic Volume Report

County Order	End Mile Point	Count LOC Reference Marker	Section Length	Section End Description	LATEST COUNT		-----PREVIOUS COUNTS-----						Count Station Number	YR
					EST AADT	YR	EST AADT	YR	EST AADT	YR	EST AADT	YR		
<b>Route NY244 County 003 ALLEGANY Region 06</b>														
1	00.67	244 61011000	00.67	BELMONT E VILLAGE LINE & TOWN OF AMITY	1640	**	1650	10	2250	06	2620	03	0157	
1	03.20	244 61011007	02.53	CR 2B	930	**	930	10	940	07	1320	04	0155	
1	11.55	244 61011032	08.35	CR 10 FIVE COR	990	**	1000	09	1070	06	1090	03	0156	
1	14.18	244 61011116	02.63	JCT REF RT 960B	670	**	670	10	750	07	970	01	0207	
1	15.48	244 61011142	01.30	JCT REF RT 961G	5960	11	6400	08	7290	05	7430	02	0007	
1	15.80	244 61011155	00.32	RT 21 END 244	3270	**	3290	10	3980	07	4030	04	0010	
<b>Route NY245 County 069 ONTARIO Region 04</b>														
1	00.00		00.00	RT 21 NAPLES										
1	01.76	245 44011000	01.76	YATES CO LINE	2330	**	2330	10	2930	06	2080	00	0345	
<b>Route NY245 County 123 YATES Region 06</b>														
2	07.08	245 44011017	07.08	START 364 OLAP	1730	11	1930	08	2130	05	1720	99	0208	
2	07.17	245 66051071	00.09	END 364 OLAP	2070	**	2060	09	2100	06	2280	03	0209	
2	12.10	245 66051072	04.93	START 247 OLAP RUSHVLE	1470	11	1660	08	1900	05	1700	03	0211	
2	12.19		00.09	ONTARIO CO LINE 2ND TM	4270	**	4260	09	4550	06	4770	03	0013	
<b>Route NY245 County 069 ONTARIO Region 04</b>														
3	00.25	245 66051122	00.25	CR 1 RUSHVILLE	5760	**	5800	09	4790	06	5580	05	0002	
3	01.34	245 44061003	01.09	END 247 OLAP	2310	**	2320	10	2240	07	2460	04	0346	
3	10.08	245 44061014	08.74	CR 5	1350	11	1540	10	1550	07	2260	04	0248	
3	11.57	245 44061102	01.49	START 14A OLAP	1210	**	1220	09	2120	03	1480	00	0001	
3	14.67	245 44061116	03.10	RTS 5 & 20 END RT 14A OLAP END RT 245	3010	**	3040	09	3800	05	3960	02	0250	
<b>Route NY246 County 121 WYOMING Region 04</b>														
1	00.00		00.00	RT 39 PERRY										
1	02.27	246 46011000	02.27	RT 20A PERRY CTR	4830	**	4890	08	4470	05	4720	99	0297	
1	08.62	246 46011024	06.35	CR 13	2250	**	2270	09	1990	06	2570	03	0001	
1	10.35	246 46011085	01.73	GENESEE CO LINE	2320	**	2340	09	2170	05	2630	02	0011	
<b>Route NY246 County 037 GENESEE Region 04</b>														
2	00.09	246 46011103	00.09	RT 63 END 246	2390	**	2400	10	2280	07	2360	04	0348	
<b>Route NY247 County 123 YATES Region 06</b>														
1	00.00		00.00	RT 364 W OF POTTER										
1	03.63	247 66011000	03.63	START 245 OLAP RUSHVLE	1690	11	1940	08	2040	05	1940	02	0303	
1	03.72	247 66011037	00.09	ONTARIO CO LINE	4270	**	4260	09	4550	06	4770	03	0013	
<b>Route NY247 County 069 ONTARIO Region 04</b>														
2	00.25	245 66051122	00.25	CR 1 RUSHVILLE	5760	**	5800	09	4790	06	5580	05	0002	
2	01.34	245 44061003	01.09	END 245 OLAP	2310	**	2320	10	2240	07	2460	04	0346	
2	07.36	247 44021014	06.02	RTS 5 20 END 247	2500	**	2480	09	2370	05	2070	02	0038	
<b>Route NY248 County 003 ALLEGANY Region 06</b>														
1	00.00		00.00	RT 19 STANNARDS										
1	06.78	248 61011000	06.78	CR 22 HALLSPORT	1080	**	1090	09	1130	06	1260	03	0162	

# New York State Department of Transportation

## Traffic Volume Report

County Order	End Mile Point	Count LOC Reference Marker	Section Length	Section End Description	LATEST COUNT		-----PREVIOUS COUNTS-----						Count Station Number	YR
					EST AADT	YR	EST AADT	YR	EST AADT	YR	EST AADT	YR		
<b>Route NY248 County 003 ALLEGANY Region 06</b>														
1	09.37	248 61011069	02.59	RT 248A W OF WHITESVLE	840	**	850	10	1000	07	1130	01	0213	
1	10.31	248 61011094	00.94	CR 19	1920	**	1950	09	1990	06	2340	03	0001	
1	11.44	248 61011104	01.13	STEUBEN CO LINE	650	**	660	09	500	06	600	03	0214	
<b>Route NY248 County 101 STEUBEN Region 06</b>														
2	06.44	248 61011116	06.44	CR 117 REXVILLE	330	**	340	10	340	07	370	04	0003	
2	09.79	248 64021065	03.35	CR 60	590	**	600	10	620	07	780	04	0002	
2	10.75	248 64021098	00.96	RT 417	1060	**	1070	10	1100	07	1480	04	0172	
2	14.28	248 64021108	03.53	TOWN GREENWOOD & TOWN CANISTEO SLATE CREEK RD	1370	**	1390	09	1380	06	1810	03	0216	
2	19.18	248 64021144	04.90	CR 28 S OF CANISTEO	1450	11	1360	08	1470	03	1580	00	0217	
2	19.99	248 64021192	00.81	RT 36 CANISTEO END 248	3400	**	3460	09	3980	06	4440	03	0171	
<b>Route NY248A County 003 ALLEGANY Region 06</b>														
1	00.00		00.00	PENN STATE LINE										
1	05.17	248A61011000	05.17	RT 248 END 248A	740	**	750	09	860	06	850	01	0291	
<b>Route NY249 County 029 ERIE Region 05</b>														
1	00.00		00.00	RT 5 ERIE RD										
1	01.70	249 53011000	01.70	RT 20 SOUTHWESTERN BLVD	1050	11	1230	08	1370	05	1230	03	0386	
1	06.55	249 53011017	04.85	CR 19 VERSAILLES RD	870	**	870	09	850	06	980	03	0387	
1	08.17	249 53011066	01.62	RT 62 N COLLINS	1210	**	1220	10	1220	06	1250	03	0388	
1	13.50	249 53011083	05.33	RT 75 LANGFORD END 249	910	11	1010	08	900	05	820	02	0389	
<b>Route NY250 County 055 MONROE Region 04</b>														
1	00.00		00.00	RT 96										
1	01.35	250 43011000	01.35	GARNSEY RD	7910	**	7910	10	8110	07	8160	01	0272	
1	02.38	250 43011014	01.03	RT 31	12970	11	11580	08	14240	05	13260	02	0350	
1	03.09	250 43011024	00.71	AYRAULT RD	15720	**	15680	10	15050	06	17490	03	0273	
1	03.65	250 43011031	00.56	TOWN OF PERINTON & VILLAGE OF FAIRPORT	13060	**	13010	09	14240	04	17340	01	0274	
1	04.45	250 43011037	00.80	JCT RT 31F	10970	**	10920	09	10350	06	13330	03	0352	
1	04.87	250 43011045	00.42	HIGH ST	12310	**	12260	09	10980	06	13920	03	0520	
1	05.13	250 43011049	00.26	VILLAGE OF FAIRPORT & TOWN OF PERINTON	11310	**	11260	09	10580	06	11600	03	0275	
1	06.67	250 43011052	01.54	RT 441	14720	**	14650	09	13110	06	15740	04	0353	
1	07.41	250 43011067	00.74	WHALEN RD	19180	**	19090	09	15960	06	18190	05	0294	
1	08.80	250 43011075	01.39	RT 286	13220	**	13160	09	11350	06	12720	03	0354	
1	10.34	250 43011089	01.54	PLANK RD CR 11	17240	**	17160	09	11940	04	13720	01	0177	
1	11.83	250 43011104	01.49	WEBSTER SOUTH VILLAGE LINE	7840	**	7770	07	10820	04	10150	00	0276	
1	12.40	250 43011119	00.57	RT 404 WEBSTER	9570	**	9550	10	9610	07	10860	04	0355	
1	12.65	250 43011125	00.25	RT 104 IS OVER WITH CONN	12070	**	12020	09	19800	04	20240	01	0214	
1	13.00	250 43011127	00.35	VILLAGE OF WEBSTER & TOWN OF WEBSTER	14730	**	14770	07	14020	04	8760	03	0277	
1	13.82	250 43011131	00.82	KLEM RD CR 5	8030	**	8040	09	8000	06	10670	05	0176	
1	14.33	250 43011139	00.51	SCHLEGEL RD	7400	**	7440	09	6690	06	6700	05	0278	

# New York State Department of Transportation

## Traffic Volume Report

County Order	End Mile Point	Count LOC Reference Marker	Section Length	Section End Description	LATEST COUNT		-----PREVIOUS COUNTS-----						Count Station Number	YR		
					EST AADT	YR	EST AADT	YR	EST AADT	YR	EST AADT	YR				
			<b>Route</b>	<b>NY250</b>	<b>County</b>	<b>055</b>	<b>MONROE</b>	<b>Region</b>	<b>04</b>							
1	16.01	250 43011145	01.68	LAKE RD END 250				2850	**	2870	09	3470	06	5130	05	0356
			<b>Route</b>	<b>NY251</b>	<b>County</b>	<b>055</b>	<b>MONROE</b>	<b>Region</b>	<b>04</b>							
1	00.00		00.00	RT 383 SCOTTSVILLE												
1	03.06	251 43011109	03.06	EAST RIVER RD				3290	**	3300	09	2650	06	2760	98	0728
1	04.91	251 43011140	01.85	RT 390I UNDER WITH CONN				2970	11	3450	08	3600	05	3520	02	0167
1	05.04	251 43011159	00.13	RT 15 MANN'S COR				2610	**	2620	10	2890	07	2850	04	0364
1	05.51	251 43011160	00.47	MIDDLE RD CR 88				7620	11	8540	08	9540	05	9460	02	0756
1	06.33	251 43011165	00.82	RT 15A				8350	**	8370	10	11760	07	9740	01	0551
1	08.96	251 43011173	02.63	PLAINS RD				2320	11	2380	07	1920	04	2500	00	0752
1	10.03	251 43011200	01.07	RT 65				1830	11	2050	07	1930	04	2790	01	0365
1	11.02	251 43011210	00.99	MENDON CTR RD CR 64				3360	11	5150	07	3970	04	4140	01	0751
1	13.90	251 43011220	02.88	RT 64 MENDON				3510	**	3530	09	3090	06	3080	98	0366
1	14.92	251 43011249	01.02	ONTARIO CO LINE				5370	11	5860	10	5170	07	6100	04	0367
			<b>Route</b>	<b>NY251</b>	<b>County</b>	<b>069</b>	<b>ONTARIO</b>	<b>Region</b>	<b>04</b>							
2	02.87	251 43011259	02.87	RT 96 NW VICTOR END 251				8320	**	8330	09	4090	02	3700	99	0368
			<b>Route</b>	<b>NY252</b>	<b>County</b>	<b>055</b>	<b>MONROE</b>	<b>Region</b>	<b>04</b>							
1	00.00		00.00	RT 33A												
1	00.46	252 43011000	00.46	RT 386				5050	**	5050	09	4480	06	4320	05	0369
1	01.75	252 43011005	01.29	ARCHER RD				6950	**	6960	09	6060	06	7290	00	0724
1	04.55	252 43011018	02.80	NY 383				11620	11	9710	06	11330	03	12350	00	0370
1	04.65	252 43011046	00.10	EAST RIVER RD				28230	**	28040	08	27110	03	25460	99	0116
1	04.94	252 43011047	00.29	WEST ENT TO R.I.T.				22620	**	22560	10	23540	07	21050	97	0125
1	05.39	252 43011050	00.45	EAST ENT TO R.I.T.				24830	**	24720	09	21480	03	23800	00	0126
1	06.02	252 43011055	00.63	JOHN ST				27560	**	27430	09	19340	06	22900	03	0252
1	06.94	252 43011061	00.92	RT 15 IS UNDER WITH CONN				24470	**	24360	09	19000	06	24410	03	0128
1	07.28	252 43011070	00.34	HYLAN RD				32420	**	32200	08	33760	05	35320	00	0129
1	07.90	252 43011073	00.62	CLAY RD CR 96				30240	**	30100	09	27020	06	31480	03	0279
1	08.31	252 43011079	00.41	RT 15A				37650	**	37320	07	34720	04	34400	00	0016
1	08.52	252 43011083	00.21	RT 390I IS OVER WITH CONN				30030	11	28400	08	32570	04	37690	01	0168
1	09.12	252 43011085	00.60	SAGINAW DR				30240	**	30040	08	29680	05	30970	03	0280
1	09.68	252 43011092	00.56	WINTON RD CR 98				25670	11	26430	07	25690	04	27140	01	0373
1	10.13	252 43011098	00.45	EDGEWOOD AVE CR 102				18800	**	18810	10	20120	07	22950	04	0374
1	11.68	252 43011102	01.55	RT 65				17300	**	17320	10	18430	07	19040	04	0375
1	12.95	252 43011118	01.27	RTS 64 & 96 END RT 252				14780	**	14790	10	15420	07	16280	06	0376
			<b>Route</b>	<b>NY252A</b>	<b>County</b>	<b>055</b>	<b>MONROE</b>	<b>Region</b>	<b>04</b>							
1	00.00		00.00	RT 33A CHILI CTR												
1	00.64	252A43011000	00.64	ARCHER RD				9500	**	9510	09	8790	06	9300	05	0530
1	02.75	252A43011007	02.11	BEAHAN RD CR 164				5830	**	5840	09	5710	06	6150	05	0725

# New York State Department of Transportation

## Traffic Volume Report

County Order	End Mile Point	Count LOC Reference Marker	Section Length	Section End Description	LATEST COUNT		-----PREVIOUS COUNTS-----						Count Station Number	YR		
					EST AADT	YR	EST AADT	YR	EST AADT	YR	EST AADT	YR				
			<b>Route</b>	<b>NY252A</b>	<b>County</b>	<b>055</b>	<b>MONROE</b>	<b>Region</b>	<b>04</b>							
1	04.40	252A43011028	01.65	RT 383 END 252A				8590	**	8600	09	7790	06	7880	99	0083
			<b>Route</b>	<b>NY253</b>	<b>County</b>	<b>055</b>	<b>MONROE</b>	<b>Region</b>	<b>04</b>							
1	00.00		00.00	RT 383												
1	02.98	253 43011000	02.98	EAST RIVER RD				5690	**	5700	09	5320	06	6540	03	0556
1	03.67	253 43011030	00.69	THRUWAY PARK DRIVE				6830	**	6840	09	6990	05	5640	01	0764
1	05.03		01.36	START 15 OLAP HENRIETTA RD				7310	**	7320	09					0201
1	05.98	15 43031078	00.95	END 15 OLAP LEHIGH STATION RD				20950	**	20980	09	21340	06	20540	03	0035
1	06.50	253 43011060	00.52	ACC RT 390I				23550	**	23580	09	22570	03	20740	00	0215
1	06.57		00.07	MIDDLE RD CR 88				13650	11	12510	08	13950	01	10030	97	0378
1	07.98	253 43011066	01.41	RT 15A				8810	**	8830	07	7760	04	9440	01	0766
1	08.98	253 43011081	01.00	PINNACLE RD CR 92				9110	**	9130	07	11620	04	10530	01	0084
1	10.83	253 43011091	01.85	RT 65 END 253				3750	11	2710	07	2260	06	2680	03	0379
			<b>Route</b>	<b>NY254</b>	<b>County</b>	<b>113</b>	<b>WARREN</b>	<b>Region</b>	<b>01</b>							
1	00.00		00.00	AVIATION RD JCT RT 87I SB ACC RDS												
1	00.74	254 17011000	00.74	JCT RT 9				26540	**	26430	08	28570	02	20110	98	0020
1	01.77	254 17011008	01.03	BAY RD CR 7				21320	**	21260	09	22920	02	18700	99	0030
1	02.59	254 17011018	00.82	RT 9L JCT				21620	**	21530	08	21090	02	18800	99	0458
1	04.46	254 17011026	01.87	RT 32 JCT				18020	**	17920	07	18090	04	16140	00	0002
1	04.68	254 17011045	00.22	RT 911E JCT				11330	**	11120	07	11450	04	7970	01	0031
1	05.34	254 17011047	00.66	WASHINGTON CO LINE				12180	11	11920	07	13740	04	13110	01	0027
			<b>Route</b>	<b>NY254</b>	<b>County</b>	<b>115</b>	<b>WASHINGTON</b>	<b>Region</b>	<b>01</b>							
2	00.67	254 17011053	00.67	RT 4 JCT END RT 254				12720	**	12660	10	12790	07	12860	02	0004
			<b>Route</b>	<b>NY256</b>	<b>County</b>	<b>051</b>	<b>LIVINGSTON</b>	<b>Region</b>	<b>04</b>							
1	00.00		00.00	RT 63 DANSVILLE												
1	05.32	256 42011000	05.32	RT 255 S OF SCOTTSBURG				3190	**	3220	09	2540	06	2700	05	0384
1	11.20	256 42011054	05.88	CR 8				2200	**	2210	10	1830	07	1890	04	0386
1	19.68	256 42011113	08.48	RT 20A LAKEVILLE				2630	**	2650	09	4580	03	3220	00	0387
1	21.08	256 42011198	01.40	RT 15 MILLVILLE END 256				3430	**	3470	07	3590	04	3860	01	0388
			<b>Route</b>	<b>NY257</b>	<b>County</b>	<b>067</b>	<b>ONONDAGA</b>	<b>Region</b>	<b>03</b>							
1	00.00		00.00	RT 92 MANLIUS												
1	01.99	257 33011000	01.99	RT 5 FAYETTEVILLE				7760	**	7770	10	7160	06	6000	03	0179
1	03.82	257 33011020	01.83	RT 290 END 257				4580	**	4590	10	4420	05	3310	02	0374
			<b>Route</b>	<b>NY258</b>	<b>County</b>	<b>051</b>	<b>LIVINGSTON</b>	<b>Region</b>	<b>04</b>							
1	00.00		00.00	RT 36												
1	01.85	258 42011093	01.85	RT 63 END 258				520	**	520	09	970	02	910	00	0391
			<b>Route</b>	<b>NY259</b>	<b>County</b>	<b>055</b>	<b>MONROE</b>	<b>Region</b>	<b>04</b>							
1	00.00		00.00	RT 33A W CHILI												
1	00.16	259 43011000	00.16	ACC RT 490I				13290	**	13310	09	13090	06	13050	05	0017

# New York State Department of Transportation

## Traffic Volume Report

County Order	End Mile Point	Count LOC Reference Marker	Section Length	Section End Description	LATEST COUNT		-----PREVIOUS COUNTS-----				Count Station Number	YR	
					EST AADT	YR	EST AADT	YR	EST AADT	YR			EST AADT
<b>Route NY259 County 055 MONROE Region 04</b>													
1	01.88	259 43011002	01.72	RT 33 N CHILI	9790	11	13050	08	16260	02	12390	99	0232
1	02.40	259 43011019	00.52	W SIDE DRIVE CR 119	8500	**	8460	09	7450	05	8070	02	0085
1	03.07	259 43011025	00.67	STONE PT RD CR 169	7570	**	7540	09	7110	06	8810	05	0709
1	05.86	259 43011031	02.79	COLBY RD CR 173	7780	11	6690	08	8950	05	6490	98	0021
1	05.96	259 43011060	00.10	RT 531	10740	**	10690	09	9890	06	12700	03	0830
1	06.19	259 43011061	00.23	RT 31 SPENCERPORT	16000	**	15930	09	16460	06	14190	00	0809
1	06.86	259 43011063	00.67	LYELL AVE CR 177	15750	**	15610	07	14000	04	13140	98	0392
1	07.25	259 43011070	00.39	CANAL ST CR 175	12860	**	12800	09	15400	06	11710	05	0251
1	07.83	259 43011073	00.58	TOWNLINE RD CR 179	9510	11	11220	06	12590	05	10150	99	0254
1	08.89	259 43011079	01.06	RT 104 PARMA	8450	**	8410	09	8430	05	10150	02	0393
1	11.68	259 43011090	02.79	START 18 OLAP PARMA CTR	5880	**	5890	09	5880	06	7360	05	0394
1	13.77	18 43031128	02.09	END 18 OLAP HILTON	12190	**	12200	09	8680	06	7420	04	0048
1	17.11	259 43011139	03.34	LK ONTARIO PKWY END 259	1850	**	1860	09	3450	06	2940	01	0395
<b>Route NY260 County 055 MONROE Region 04</b>													
1	00.00		00.00	RT 31									
1	01.00	260 43011000	01.00	GORDEN RD CR 223	11930	11	10400	06	12710	03	8760	00	0255
1	01.60	260 43011010	00.60	EAST AVE CR 221	12030	**	11970	09	11430	05	14770	02	0171
1	01.95	260 43011016	00.35	RT 104	11000	**	10950	09	15060	04	11870	01	0396
1	06.19	260 43011020	04.24	RT 18	5540	11	4880	06	4490	00	4310	97	0397
1	10.58	260 43011062	04.39	LK ONTARIO PKY END 260	850	11	1360	07	1700	04	960	01	0398
<b>Route NY261 County 055 MONROE Region 04</b>													
1	00.00		00.00	RT 104 W GREECE									
1	02.51	261 43011000	02.51	START 18 OLAP PARMA CTR	7310	**	7320	08	8030	06	9670	05	0228
1	02.85	261 43011026	00.34	END 18 OLAP	15720	**	15740	09	15830	05	12640	02	0050
1	04.90	18 43031149	02.05	WILDER RD CR 193	5820	11	7460	07	10520	04	5640	00	0256
1	07.70	261 43011050	02.80	RT 947A LAKE ONTARIO STATE PKWY	3830	**	3830	09	3100	06	2910	04	0399
1	08.44	261 43011078	00.74	MONITOU BEACH END 261	1110	**	1090	09	1110	05	620	02	0400
<b>Route NY262 County 037 GENESEE Region 04</b>													
1	00.00		00.00	RT 63 OAKFIELD									
1	04.24	262 41011000	04.24	START 98 OLAP ELBA	1470	**	1480	09	1560	06	1620	03	0401
1	04.47	262 41011042	00.23	END 98 OLAP	6010	**	6050	09	8560	06	8320	03	0210
1	10.98	262 41011045	06.51	RT 237	3300	11	2820	08	2540	05	2470	02	0402
1	17.03	262 41011111	06.05	JCT RT 19 END 262	2900	11	4280	07	3110	04	3300	01	0009
<b>Route NY263 County 029 ERIE Region 05</b>													
1	00.00		00.00	RT 62 ERIE CO									
1	00.71	263 53011000	00.71	CR 130 EGGERT RD	13660	**	13680	09	13110	06	13960	02	0281
1	01.36	263 53011008	00.65	RT 324 SHERIDAN DR	18300	**	18320	10	18050	07	21770	04	0390
1	01.80	263 53011014	00.44	ACC RT 290I YOUNGMANN EXPY	26800	**	26820	10	27280	07	30400	04	0391

# New York State Department of Transportation

## Traffic Volume Report

County Order	End Mile Point	Count LOC Reference Marker	Section Length	Section End Description	LATEST COUNT		-----PREVIOUS COUNTS-----						Count Station Number	YR
					EST AADT	YR	EST AADT	YR	EST AADT	YR	EST AADT	YR		
<b>Route NY263 County 029 ERIE Region 05</b>														
1	02.13	263 53011018	00.33	FLINT RD	50060	**	50160	09					0280	
1	02.33	263 53011022	00.20	CR 192 MAPLE RD	33160	**	33330	06	33920	98			0282	
1	02.70	263 53011024	00.37	SUNYB NB ENT RAMP OVER	23760	**	23810	09	17760	06	18360	03	0326	
1	02.92	263 53011027	00.22	COVENTRY RD	22270	**	22290	10	20760	07	24450	04	0327	
1	04.01	263 53011029	01.09	N FOREST RD	20080	11	21860	08	17810	03	15360	02	0328	
1	04.29	263 53011040	00.28	SYLVAN PKWY	16950	**	16960	10	14930	07	14400	04	0329	
1	04.62	263 53011043	00.33	RT 270 CAMPBELL BLVD	14850	11	14920	08	13870	03	13390	01	0261	
1	05.36	263 53011046	00.74	CR 45 DODGE RD	12510	11	12650	08	12040	05	9830	02	0183	
1	06.29	263 53011053	00.93	CR 299 FRENCH RD	9750	**	9760	10	9090	07	8750	04	0184	
1	07.36	263 53011061	01.07	RT 990I LOCKPORT EXPY NB	7930	11	7260	08	6660	05	6110	02	0396	
1	10.47	263 53011072	03.11	RT 78 END 263	21090	11	20790	08	22100	05	18770	02	0397	
<b>Route NY264 County 075 OSWEGO Region 03</b>														
1	00.00		00.00	CR 57 PHOENIX										
1	01.46	264 34011000	01.46	ACC RT 481 CR 6	4640	**	4690	10	4550	06	4250	04	0281	
1	06.76	264 34011015	05.30	RT 49 SUTTONS COR	2870	**	2890	10	3130	07	3040	04	0280	
1	08.65	264 34011068	01.89	RT 3 END 264	2710	**	2720	10	2600	06	3310	03	0282	
<b>Route NY265 County 029 ERIE Region 05</b>														
1	00.00		00.00	RT 266 NIAGARA ST										
1	00.46	265 53011000	00.46	AMHERST & TONAWANDA ST	6980	11	5820	08	7740	05	6660	02	0204	
1	00.60	265 53011005	00.14	MILITARY RD AMHERST ST	8980	11	8170	08	9640	05	9520	02	0207	
1	02.11	265 53011006	01.51	BUFFALO N CITY LN	15140	**	15250	10	16180	07	14360	04	0392	
1	02.27	265 53011021	00.16	CR 189 KENMORE AVE W	16310	11	15440	08	15760	05	17080	02	0283	
1	03.67	265 53012002	01.40	RT 324 SHERIDAN DR	19050	**	19090	09	21230	05	17670	02	0393	
1	04.64	265 53012016	00.97	ACC RT 290I CR 306	19250	**	19290	09	18100	06	19560	03	0394	
1	05.09	265 53012026	00.45	TONAWANDA S CITY LN	15320	**	15340	10	14280	07	13800	04	0236	
1	06.14	265 53012030	01.05	FLETCHER ST	10540	11	9990	07	10320	04	8950	01	0185	
1	06.43	265 53013011	00.29	RT 266 NIAGARA ST	9430	11	7660	08	8330	05	8720	02	0395	
1	06.52		00.09	NIAGARA CO LINE	17890	**	18140	09	17090	05	18130	02	0500	
<b>Route NY265 County 063 NIAGARA Region 05</b>														
2	00.54	265 53013014	00.54	START 384 OLAP	18840	11	16260	08	18180	05	19810	99	0396	
2	00.94	265 54021006	00.40	RT 429 WHEATFIELD ST	21550	11	19820	08	20050	05	16810	01	0031	
2	02.23	265 54021010	01.29	WARD RD	16170	11	15040	08	15800	05	13830	02	0074	
2	03.01	265 54021023	00.78	N TONAWANDA W CITY LN	14050	**	14060	10	12530	07	12430	04	0397	
2	05.05	265 54021030	02.04	RT 952V WILLIAMS RD	11490	**	11510	09	12600	06	11500	04	0044	
2	05.34	265 54022021	00.29	NIAGARA FALLS ECL	4940	11	3540	08	4360	07	3980	04	0473	
2	06.04	265 54022023	00.70	END 384 OLP S MILITA	4690	11	4020	08	4750	05	3530	02	0398	
2	06.26	265 54023007	00.22	CAYUGA DR	2440	**	2440	10	2510	07	2870	04	0075	
2	06.60	265 54023009	00.34	MILITARY RD	7470	11	9040	08					0076	
2	07.05	265 54023013	00.45	RT 62 NIAGARA FALLS BLVD	6940	**	6950	10	6220	07	7490	04	0045	



# New York State Department of Transportation

## Traffic Volume Report

County Order	End Mile Point	Count LOC Reference Marker	Section Length	Section End Description	LATEST COUNT		-----PREVIOUS COUNTS-----						Count Station Number	YR
					EST AADT	YR	EST AADT	YR	EST AADT	YR	EST AADT	YR		
<b>Route NY265 County 063 NIAGARA Region 05</b>														
2	07.96	265 54023017	00.91	THIRD ST	23280	11	17980	07	19980	04	21500	03	0035	
2	08.61	265 54024008	00.65	RT 182 PACKARD RD	24370	11	21110	07	23790	04	19790	01	0399	
2	09.61	265 54024015	01.00	CR 6 LOCKPORT RD	15670	**	15720	08	16960	05	14480	02	0077	
2	10.45	265 54024025	00.84	RT 31 WITMER RD	16520	11	13500	08	14660	05	12350	02	0400	
2	12.50	265 54024033	02.05	ACC RT 190I & CR 11 & RT 954P	7280	**	7380	09	7200	04	5860	01	0046	
2	13.23	265 54024053	00.73	RT 104 END 265	8270	11	8410	08	9330	05	9140	03	0401	
<b>Route NY266 County 029 ERIE Region 05</b>														
1	00.00		00.00	INTER 8 ACC 190I & RT 951L										
1	00.70	266 53011005	00.70	PORTER AVE	15130	**	15150	10	13540	07	13770	04	0287	
1	01.40	266 53011013	00.70	BUSTI AVE	6990	11	6910	07	8560	04	8300	01	0211	
1	02.78	266 53011020	01.38	RT 265 ACC RT 198	16130	**	16160	09	20200	05	17690	02	0402	
1	03.21	266 53011034	00.43	AMHERST ST	8880	**	8890	10	9340	07	11790	04	0212	
1	03.48	266 53011038	00.27	AUSTIN ST	9760	**	9780	09	9860	06	11210	03	0289	
1	03.69	266 53011041	00.21	HERTEL AVE	12430	**	12520	10	13580	07	13580	06	0213	
1	04.00	266 53011043	00.31	INTER 14 ACC 190I	15940	11	15330	10	16400	07	18340	04	0338	
1	04.84	266 53011046	00.84	BUFFALO N LN VULCAN ST	5760	**	5800	10	5660	07	6410	04	0404	
1	05.58	266 53011054	00.74	ACC RTS 190 325	7250	11	7300	08	8770	05	8700	02	0405	
1	07.97	266 53012008	02.39	ACC RTS 190I & 324	6350	**	6390	10	5920	07	6780	04	0408	
1	09.31	266 53012032	01.34	TONAWANDA S CITY LN	9100	11	10010	10	9760	09	8680	08	0097	CC
1	11.13	266 53012045	01.82	RT 265 & 356 END 266	11930	11	11400	08	12590	05	12420	03	0409	
<b>Route NY268 County 025 DELAWARE Region 09</b>														
1	00.00		00.00	RT 97 Stockport Rd										
1	01.35	990P93011000	01.35	OLD STATE RD	2640	11	2900	04	2870	01	2680	98	0903	
1	10.66	989 93011001	09.31	END AT RT 10	630	11	800	07	970	02	920	97	0900	
<b>Route NY269 County 063 NIAGARA Region 05</b>														
1	00.00		00.00	RT 104 RIDGE RD										
1	03.35	269 54011000	03.35	CR 135 TOWNLINE RD TN HARTLAND TN SOMMERSET	860	**	860	09	690	06	820	03	0078	
1	06.36	269 54011034	03.01	RT 18 END 269	530	11	610	08	680	05	640	02	0414	
<b>Route NY270 County 029 ERIE Region 05</b>														
1	00.00		00.00	RT 263 ERIE CO										
1	00.56	270 53011000	00.56	DODGE RD GETZVILLE	4880	**	4950	09	6500	04	6460	01	0214	
1	01.29	270 53011006	00.73	CR 299 FRENCH RD	6200	**	6280	09	6520	06	6600	03	0414	
1	03.71	270 53011013	02.42	NIAGARA CO LINE	6500	**	6590	09	7730	06	8750	03	0415	
<b>Route NY270 County 063 NIAGARA Region 05</b>														
2	01.69	270 53011037	01.69	CR 96 BEAR RIDGE RD	6350	11	6080	10	3660	09	5810	08	0079	CC
2	02.95	270 54021017	01.26	CR 40 BEACH RIDGE RD	6010	**	6100	09	6800	06	8240	03	0019	
2	04.63	270 54021030	01.68	CR 6 LOCKPORT RD TOWN PENDLETON & TOWN CAMBRIA	6140	11	5140	09	5650	06	5810	03	0086	

# New York State Department of Transportation

## Traffic Volume Report

County Order	End Mile Point	Count LOC Reference Marker	Section Length	Section End Description	LATEST COUNT		-----PREVIOUS COUNTS-----						Count Station Number	YR		
					EST AADT	YR	EST AADT	YR	EST AADT	YR	EST AADT	YR				
			<b>Route</b>	<b>NY270</b>	<b>County</b>	<b>063</b>	<b>NIAGARA</b>	<b>Region</b>	<b>05</b>							
2	05.81	270 54021047	01.18	RT 93 END 270				5240	**	5310	09	5900	06	6940	03	0418
			<b>Route</b>	<b>NY271</b>	<b>County</b>	<b>063</b>	<b>NIAGARA</b>	<b>Region</b>	<b>05</b>							
1	00.00		00.00	RT 31 START 31E OLAP												
1	00.51	31E54011000	00.51	END 31E OLAP MIDDLEPORT				3510	**	3520	10	3220	06	3250	03	0421
1	03.21	271 54011005	02.70	RT 104 END 271				1010	11	1170	08	1420	05	1510	02	0422
			<b>Route</b>	<b>NY272</b>	<b>County</b>	<b>073</b>	<b>ORLEANS</b>	<b>Region</b>	<b>04</b>							
1	00.00		00.00	RT 104 NE HOLLEY												
1	02.96	272 45011000	02.96	CR 43 CREEK RD				1230	11	1770	08	1270	05	1600	02	0006
1	03.26	272 45011031	00.30	START 18 OLAP				1070	11	980	08	1190	05	1750	02	0007
1	04.24	18 45021268	00.98	END 18 OLAP				1450	11	2120	08	4150	02	3150	00	0231
1	05.02	272 45011044	00.78	RT 360				1060	**	1070	09	1280	03	1330	00	0008
1	07.32	272 45011051	02.30	L O S P OVER W / CONN				540	11	910	08	930	05	980	02	0015
1	07.58	272 45011074	00.26	TROUTBURG END 272				130	11	330	07	400	04	290	01	0009
			<b>Route</b>	<b>NY274</b>	<b>County</b>	<b>065</b>	<b>ONEIDA</b>	<b>Region</b>	<b>02</b>							
1	00.00		00.00	RT 365 ONEIDA CO												
1	05.37	274 26011000	05.37	CR 53 FULLER RD				530	**	540	10	690	07	680	04	0341
1	10.44	274 26011054	05.07	RT 46 END RT 274				390	**	400	09	430	06	510	03	0407
			<b>Route</b>	<b>NY275</b>	<b>County</b>	<b>003</b>	<b>ALLEGANY</b>	<b>Region</b>	<b>06</b>							
1	00.00		00.00	RT 417 BOLIVAR												
1	02.51	275 61011000	02.51	CR 8				2450	**	2480	09	2800	06	2870	03	0218
1	09.20	275 61011026	06.69	CR 34				1160	11	810	08	960	05	1050	02	0006
1	11.47	275 61011094	02.27	CR 17 END 275				2740	**	2780	09	2640	06	2740	03	0014
			<b>Route</b>	<b>NY276</b>	<b>County</b>	<b>019</b>	<b>CLINTON</b>	<b>Region</b>	<b>07</b>							
1	00.00		00.00	RT 11 CLINTON CO												
1	00.62	276 71011000	00.62	PROSPECT HILL RD				2480	**	2480	09	2920	06	2850	03	0066
1	02.02	276 71011007	01.40	CUSTOMS				790	11	940	07	610	01	550	99	0067
1	04.25	276 71011021	02.23	CHURCH ST				160	11	210	08	250	05	230	02	0404
1	04.69	276 71011043	00.44	RT 11 ROUSES POINT END 276				1040	**	1070	09	1300	06	1470	03	0065
			<b>Route</b>	<b>NY277</b>	<b>County</b>	<b>029</b>	<b>ERIE</b>	<b>Region</b>	<b>05</b>							
1	00.00		00.00	RT 391 HAMBURG-SPRGVL RD												
1	00.43	277 53011000	00.43	CR 28 ABBOTT RD				2770	**	2790	10	2650	07	2460	04	0274
1	02.36	277 53011005	01.93	CR 529 GARTMAN RD				2530	**	2550	10	2850	07	2980	04	0173
1	03.24	277 53011024	00.88	MAIN ACC CHESTNUT RIDGE PK				3250	**	3270	10	3560	07	3300	03	0278
1	04.10	277 53011033	00.86	CR 370 POWERS RD				4810	**	4840	10	4400	07	4260	04	0174
1	05.27	277 53011041	01.17	START 240 OLAP AND JCT 952J				6920	**	7020	09	5550	06	5550	03	0175
1	06.57	277 53011053	01.30	RT 20A QUAKER ST				12380	**	12470	10	12330	07	12970	04	0176
1	08.12	277 53011066	01.55	MILESTRIP RD				15170	**	15200	09	15300	05	12970	03	0379
1	08.63	277 53011082	00.51	RT 20 S WESTERN BLVD				16310	**	16340	09	14290	06	16030	03	0375

# New York State Department of Transportation

## Traffic Volume Report

County Order	End Mile Point	Count LOC Reference Marker	Section Length	Section End Description	LATEST COUNT		-----PREVIOUS COUNTS-----						Count Station Number	YR
					EST AADT	YR	EST AADT	YR	EST AADT	YR	EST AADT	YR		
<b>Route NY277 County 029 ERIE Region 05</b>														
1	08.88	277 53011087	00.25	END 240 OLAP	23250	**	23300	09	24110	01	21210	97	0376	
1	10.63	277 53011089	01.75	CAZENOVIA CREEK BRIDGE	17400	**	17430	09	18050	05	18430	02	0215	
1	11.01	277 53011107	00.38	CR 215 SENECA ST	23420	11	23920	08	24790	05	25450	02	0216	
1	11.63	277 53011111	00.62	RT 16 CENTER RD	27520	**	27570	09	29510	04	29670	01	0091	
1	11.90	277 53011117	00.27	JCT RT 400 AURORA EXPY	27680	**	27730	09	30530	05	35120	02	0011	
1	12.71	277 53011120	00.81	RT 354 CLINTON ST	30820	**	30890	09	28980	05	33300	02	0067	
1	13.47	277 53011128	00.76	CR 321 FRENCH RD	20380	11	20670	08	23590	04	20660	01	0217	
1	14.59	277 53011136	01.12	CR 21 LOSSON RD	26900	**	26960	09	25020	05	28110	02	0290	
1	14.80	277 53011147	00.21	CR 207 WILLIAM ST	40200	11	41570	08	44420	04	41110	01	0218	
1	14.89	277 53011149	00.09	CR 153 BENNETT RD	30900	11	28820	08	26210	01			0073	
1	15.35	277 53011150	00.46	CR 525 COMO PARK BLVD	22350	**	22370	10	27420	07	21830	04	0422	
1	16.31	277 53011155	00.96	JCT RT 952Q WALDEN AVE	29560	**	29620	09	30010	06	33000	03	0219	
1	16.93	277 53011165	00.62	GALLERIA DR	22720	11	21750	10	23360	07	22360	06	0220	
1	17.33	277 53011171	00.40	CR 316 GEORGE URBAN N JCT	34140	**	34170	10	28960	07	27650	06	0221	
1	17.69	277 53011175	00.36	JCT RT 952A GENESEE ST	26980	**	27040	09	25290	06	30030	03	0012	
1	17.90	277 53011179	00.21	ACC RT 33 KENSINGTON EXPY	25790	**	25840	09	25190	06	26060	03	0102	
1	19.23	277 53011181	01.33	CR 290 WEHRLE DR	18050	11	16400	08	15990	03	16050	01	0222	
1	20.03	277 53011194	00.80	RT 5 MAIN ST VIL WILLIAMSVILLE TN AMHERST	13890	**	13910	09	13380	06	11900	03	0573	
1	20.58	277 53011202	00.55	N FOREST RD	7030	**	7050	09					0160	
1	21.40	277 53011207	00.82	RT 324 END 277	13490	**	13520	09	13470	06	14870	03	0033	
<b>Route I278 County 085 RICHMOND Region 11</b>														
1	00.00		00.00	NEW JERSEY STATE LINE										
1	01.83	278IX6M13000	01.83	START RT 440 OLAP	78080	**	78290	10	77710	09	77090	08	0001	
1	02.04	278IX6M13019	00.21	RICHMOND AVE EXIT	131110	11	119010	07	133410	04	134360	03	0002	
1	02.74	278IX6M13021	00.70	VICTORY BLVD EXIT	129070	11	112430	07	113520	05	129880	04	0004	CC
1	02.93	278IX6M13028	00.19	END RT 440 OLAP BAYONNE BRIDGE EXIT	200450	11	118680	07	126570	06	143110	03	0003	
1	04.78	278IX6M13030	01.85	SLOSSON AVE TODT HILL RD EXIT	156550	11	158280	10	159540	09	149670	07	0005	CC
1	05.73	278IX6M13049	00.95	RICHMOND RD HYLAN BLVD EXIT	142610	11	134190	07	156160	04	137230	01	0008	
1	07.58	278IX6M13058	01.85	LILY POND AVE SOUTH BEACH BAY ST EXIT	126060	11	152380	04	123270	00			0020	
1	08.88	278IX6M13077	01.30	KINGS CO LINE	182680	11	188360	10	189770	09	189960	08	0009	
<b>Route I278 County 047 KINGS Region 11</b>														
2	01.01	278IX2M23000	01.01	92ND ST BAY RIDGE EXIT	182680	11	188360	10	189770	09	189960	08	0002	
2	01.59	278IX2M23011	00.58	EXIT 18 FT HAMILTON PKWY	100070	11	102670	10	100140	09	100080	08	0011	CC
2	02.30	278IX2M23016	00.71	65TH ST EXIT	139480	11	109270	04	90960	01	72380	99	0012	
2	03.05	278IX2M23023	00.75	3RD AVE EXIT	138240	11	124590	04	119550	03	96930	98	0013	
2	05.41	278IX2M23031	02.36	RT 27 PROSPECT EXPY EXIT	139620	11	132290	04	113330	02	95580	01	0014	
2	06.26	278IX2M23054	00.85	EX 26B HAMILTON AV	161770	11	167590	04	134440	02	111650	01	0015	
2	07.24	278IX2M23063	00.98	EX 27 ATLANTIC AVE	133220	11	154210	04	128820	02	125680	01	0016	
2	08.32	278IX2M23073	01.08	EX 28B BROOKLYN BRDG	134230	11	142140	04	122520	01	137040	98	0017	

# New York State Department of Transportation

## Traffic Volume Report

County Order	End Mile Point	Count LOC Reference Marker	Section Length	Section End Description	LATEST COUNT		-----PREVIOUS COUNTS-----						Count Station Number	YR
					EST AADT	YR	EST AADT	YR	EST AADT	YR	EST AADT	YR		
<b>Route I278 County 047 KINGS Region 11</b>														
2	08.59	278IX2M23084	00.27	EX 29A MANHATTAN BRDG	104640	**	106100	06	91740	03	86440	00	0029	
2	09.80	278IX2M23086	01.21	EXIT 30 FLUSHING AVE	115300	11	92180	07	124840	04	105250	01	0018	
2	10.97	278IX2M23099	01.17	EX 32 WILLIAMSBURG BRDG METROPLTN AV	122840	11	106860	08	104760	05	113190	02	0020	
2	11.72	278IX2M23110	00.75	EX 33 MCGUINNESS BVD HUMBOLDT ST	135780	11	141570	07	116290	04	125480	01	0021	
2	12.75	278IX2M23118	01.03	QUEENS CL KOSKUISKO BRDG	129360	11	141110	07	144450	04	134500	03	0022	
<b>Route I278 County 081 QUEENS Region 11</b>														
3	00.39	278IX2M23128	00.39	EX 35 I-495 LONG ISLAND EXP	142070	11	120620	06	148130	05	163330	04	0034	
3	02.24	278IX5M33004	01.85	EX 37 ROOSEVELT AV BROADWY	100560	11	88100	07	110370	04	82080	01	0035	
3	02.85	278IX5M33023	00.61	EX 41 NY25A NORTHERN BVD	107780	**	108080	10	111580	03	93360	02	0036	
3	03.03	278IX5M33029	00.18	EX 42 GRAND CTRL PWY E ASTORIA BVD E	95870	11	58550	07	56700	04	54230	01	0037	
3	03.94	278IX5M33031	00.91	EX 44 ASTORIA BLVD W ST OLP GRND CTRL PKY	51030	11	51810	05	41580	02	52950	99	0038	
3	04.74	278IX5M33040	00.80	31ST END OLP 907M GRAND CTRL PKY	101710	**	103420	05	101980	01	124990	00	0039	
3	05.48	278IX5M33048	00.74	NEW YORK CO LINE	154830	11	165670	06	164400	05	149800	04	0040	
<b>Route I278 County 061 NEW YORK Region 11</b>														
4	01.07	278IX5M33055	01.07	TOLL BOOTHS	154830	11	165670	06	164400	05	149800	04	0018	
4	01.49		00.42	BRONX CO LINE	76080	11	80000	10	79300	09	78400	08	0019	
<b>Route I278 County 005 BRONX Region 11</b>														
5	00.29	278IX1M53000	00.29	RT 87I MAJOR DEEGAN EXPWY EXIT END TRIBOROUGH BR	76080	11	80000	10	79300	09	78400	08	0043	
5	02.18	278IX1M53003	01.89	EXIT 46 RT 895I SHERIDAN EXPRESSWAY	99200	**	99480	10	102200	09	99980	05	0044	
5	02.98	278IX1M53022	00.80	BRONX RIVER PARKWAY NORTH EXIT	111040	**	111350	10	104700	09	113230	08	0045	
5	03.65	278IX1M53030	00.67	WHITE PLAINS RD CASTLE HILL AVE EXIT	85910	**	86140	10	84120	09	86170	05	0046	
5	05.02	278IX1M53037	01.37	RT 95I CORSS BRONX EXPWY END RT 278I	86570	**	86810	10	89050	09	105400	07	0047	
<b>Route NY278 County 083 RENSSELAER Region 01</b>														
1	00.00		00.00	RT 7 NE OF BRUNSWICK CTR										
1	01.51	278 14011000	01.51	RT 2 CLUMS COR END RT 278	5880	**	5870	10	6420	06	6500	04	0170	
<b>Route NY279 County 073 ORLEANS Region 04</b>														
1	00.00		00.00	RT 98 N OF ALBION										
1	01.91	279 45011000	01.91	RT 104 GAINES	1600	11	2290	08	2070	05	1980	00	0453	
1	05.32	279 45011020	03.41	CR 31 WATERPORT RD	970	11	880	07	1830	01	1340	98	0273	
1	08.76	279 45011053	03.44	RT 18 END 279	270	**	270	09	390	06	510	03	0454	
<b>Route NY280 County 009 CATTARAUGUS Region 05</b>														
1	00.00		00.00	PENN STATE LINE										
1	11.59	280 51011000	11.59	ACC RT 86I S.T.E. EN	650	**	650	09	530	05	630	02	0012	
<b>Route NY281 County 023 CORTLAND Region 03</b>														
1	00.00		00.00	RT 13 CORTLAND CO										
1	01.61	281 32011000	01.61	RT 222	15920	**	15890	10	16820	06	17620	04	0103	
1	02.08	281 32011017	00.47	CORTLAND W CITY LN	18670	**	18630	10	19120	06	18310	05	0086	

# New York State Department of Transportation

## Traffic Volume Report

County Order	End Mile Point	Count LOC Reference Marker	Section Length	Section End Description	LATEST COUNT		-----PREVIOUS COUNTS-----						Count Station Number	YR
					EST AADT	YR	EST AADT	YR	EST AADT	YR	EST AADT	YR		
<b>Route NY281 County 023 CORTLAND Region 03</b>														
1	02.72	281 32011021	00.64	CORTLAND N CITY LN	16280	11	15430	08	18250	04	18320	01	0085	
1	03.80	281 32012006	01.08	ACC RT 811 TOWN CORTLANDVILLE & VILLAGE HOMER	14460	11	15350	08	16090	04	16900	01	0032	
1	04.22	281 32013011	00.42	RT 90 HOMER	11610	**	11640	10	11530	06	12950	02	0079	
1	04.99	281 32013015	00.77	RT 41 HOMER	9820	**	9880	08	9710	03	10690	00	0074	
1	08.72	281 32013023	03.73	CR 102 PRATT COR	3720	11	4180	08	4550	05	5010	02	0095	
1	11.64	281 32013061	02.92	CR 108B	3120	**	3130	10	3430	06			0388	
1	12.69	281 32013090	01.05	ACC RT 811	2390	11	2610	08	3200	05	3290	99	0011	
1	15.14	281 32013100	02.45	ONONDAGA CO LINE	1520	**	1540	08	1790	05	1650	02	0315	
<b>Route NY281 County 067 ONONDAGA Region 03</b>														
2	00.86	281 32013124	00.86	LAKE AVE	2400	**	2420	09	2720	03	2450	00	0099	
2	01.42	281 33021008	00.56	RT 80 END 281	2560	**	2570	10	3170	07	2940	04	0123	
<b>Route NY282 County 107 TIOGA Region 09</b>														
1	00.00		00.00	PENN STATE LINE										
1	01.69	282 65011000	01.69	RO-KI BLVD	2270	**	2260	09	2580	06	2230	03	0221	
1	01.91	282 65011017	00.22	CR 6	3260	**	3250	09	3660	06	3180	03	0014	
1	02.61	282 65011020	00.70	ACC RT 17 EB	4900	**	4900	10	4820	07	4840	04	0223	
1	02.96	282 65011027	00.35	RT 17 OVER	6010	**	6000	09	5540	04	6390	01	0058	
1	03.48	282 65011030	00.52	RT 17C END 282	3390	**	3420	09	4230	06	3950	03	0317	
<b>Route NY283 County 045 JEFFERSON Region 07</b>														
1	00.00		00.00	RT 12 WATERTOWN										
1	00.43	283 73011000	00.43	HIGH ST	10370	**	10280	09	13150	06	12470	03	0073	
1	00.70	283 73011005	00.27	WATER ST	9930	**	9850	09	8690	06	9550	01	0074	
1	00.83	283 73011007	00.13	MAIN ST	9840	**	9760	09	11180	05	9680	02	0075	
1	01.45	283 73011009	00.62	WATERTOWN E CITY LN	5980	**	5930	09	6810	04	7350	00	0076	
1	05.79	283 73012001	04.34	RT 342 END 283	6170	**	6120	09	5770	03	6310	00	0077	
<b>Route NY284 County 071 ORANGE Region 08</b>														
1	00.00		00.00	NEW JERSEY STATE LINE										
1	03.61	284 83011000	03.61	CR 1 PINE ISLAND TURNPIKE	2720	11	2370	07	2220	04	1870	01	0094	
1	09.01	284 83011037	05.40	RT 6 JCT END 284	3930	**	3910	09	3910	06	3900	05	0356	
<b>Route NY286 County 055 MONROE Region 04</b>														
1	00.00		00.00	RT 590										
1	01.84	286 43011000	01.84	BLOSSOM RD	20300	**	20350	07	20360	04	19680	02	0532	
1	03.39	286 43011019	01.55	FIVE MILE LN RD CR 18	20240	**	20280	08	20510	05	15790	02	0170	
1	05.84	286 43011035	02.45	RT 250	6780	11	7800	08	9340	05	8000	02	0458	
1	07.41	286 43011060	01.57	SALT RD	4980	**	4980	09	4980	06	4770	04	0130	
1	08.72	286 43011076	01.31	WAYNE CO LINE	3530	**	3560	09	6110	05	4040	01	0459	
<b>Route NY286 County 117 WAYNE Region 04</b>														
2	04.33	286 37021001	04.33	RT 350 END 286	4130	**	4170	09	3140	06	3230	05	0490	

# New York State Department of Transportation

## Traffic Volume Report

County Order	End Mile Point	Count LOC Reference Marker	Section Length	Section End Description	LATEST COUNT		-----PREVIOUS COUNTS-----						Count Station Number	YR
					EST AADT	YR	EST AADT	YR	EST AADT	YR	EST AADT	YR		
<b>Route I287 County 087 ROCKLAND Region 08</b>														
1	00.00		00.00	NEW JERSEY LINE										
1	00.11		00.11	END OVLP NY17	114250	**	110000	07					0002	
1	00.65		00.54	INTER 15 START RT 87I OLAP NYS THRUWAY	114250	**	110000	07	104210	04	72610	01	0050	
1	03.47		02.82	INTER 14B AIRMONT RD	105270	**	99510	05	99510	04	59980	98	0034	
1	07.56		04.09	INTER 14A GARDEN STATE PKWY	100480	11	102850	10	99500	09	101230	08	0033	
1	08.29		00.73	INTER 14 RT 59	141020	**	133300	05	104260	01	88090	98	0032	
1	10.15		01.86	INTER 13 PIP	145220	**	137270	05	116980	01	93340	98	0031	
1	12.33		02.18	INTER 12 RT 303	141030	**	133310	05	91980	98			0030	
1	13.49		01.16	INTER 11 RT 9W NYACK	136360	**	128900	05	112450	01	90270	98	0029	
1	14.34		00.85	INTER 10 RT 9W NORTH BOUND ONLY	130890	**	123730	05	103110	01	87400	98	0028	
1	16.42		02.08	WESTCHESTER CO LINE	132070	11	134950	10	132160	09	133450	08	0027	
<b>Route I287 County 119 WESTCHESTER Region 08</b>														
2	01.82		01.82	INTER 9 RT 9	132070	11	134950	10	132160	09	133450	08	0211	
2	03.36		01.54	INTER 8 END RT 87I OLAP	107670	**	95670	98					0210	
2	04.13	287I87011000	00.77	ACC RT 119	99450	**	88370	98					0065	
2	04.81	287I87011006	00.68	ACC RT 9A WESTBOUND ONLY	111040	**	100390	00					0028	
2	05.78	287I87011013	00.97	ACC RT 100A	127450	**	113250	98					0152	
2	06.59	287I87011022	00.81	ACC RT 100	150590	**	138560	02	131910	01	134560	00	0733	CC
2	07.68	287I87011030	01.09	ACC RT 22									0013	
2	09.01	287I87011041	01.33	ACC RTS 119 & 127	126680	**	115530	01	99310	98			0737	
2	09.67	287I87011054	00.66	ANDERSON HILL RD WPLNS ECL	98400	**	87430	98					0066	
2	10.27	287I87011061	00.60	ACC RT 684I	118450	**	105250	98					0118	
2	11.45	287I87011067	01.18	ACC HUTCHINSON RIVER PKWY	111240	**	100570	00					0078	
2	12.15	287I87011079	00.70	ACC RT 120	105290	**	95190	00					0739	
2	14.25	287I87011086	02.10	JCT RT 1	89920	**	81290	00					0133	
2	14.69	287I87011107	00.44	RT 95I END 287I	83160	**	75840	01	50320	97			0740	
<b>Route NY289 County 045 JEFFERSON Region 07</b>														
1	00.00		00.00	RT 193 ELLISBURG										
1	05.95	289 73011000	05.95	RT 178 END 289	1090	**	1100	07	1130	04	1070	01	0396	
<b>Route I290 County 029 ERIE Region 05</b>														
1	00.00		00.00	RT 190I & RT 324 WB TN TONAWANDA										
1	02.58	290I53011000	02.58	RT 384 DELAWARE AVE EXIT 1	75000	**	72630	07	88790	04	83200	03	0038	
1	03.65	290I53011027	01.07	RT 425 COLVIN AVE EXIT 2	96150	**	93860	08	96820	06	95560	02	0037	
1	05.24	290I53011038	01.59	RT 62 NIAGARA BVLD	100520	**	98120	08	104370	06	113110	03	0036	
1	06.19	290I53011061	00.95	ACC RT 990I LOCKPORT EXPY EXIT 4	107590	**	105020	08	108340	07	122690	03	0577	
1	07.31	290I53011068	01.12	RT 263 MILLERSPORT HWY EXIT 5	98930	**	96560	08	119930	04	121020	03	0322	
1	08.06	290I53011076	00.75	RT 324 SHERIDAN DR EXIT 6	105630	**	103110	08	128890	04	105650	01	0576	
1	09.75	290I53011083	01.69	RT 5 MAIN ST EXIT 7	112870	**	110180	08	112420	07	131940	03	0572	
1	10.24		00.49	RT 90I END 290I	108300	**	105720	08	131740	03	117790	99	0571	

# New York State Department of Transportation

## Traffic Volume Report

County Order	End Mile Point	Count LOC Reference Marker	Section Length	Section End Description	LATEST COUNT		-----PREVIOUS COUNTS-----						Count Station Number	YR
					EST AADT	YR	EST AADT	YR	EST AADT	YR	EST AADT	YR		
<b>Route NY290 County 067 ONONDAGA Region 03</b>														
1	00.00		00.00	RT 11 STATE & JAMES ST										
1	03.10	290 33011000	03.10	SYRACUSE E CITY LINE / RIDGEWOOD DR	12050	11	17150	08	16080	02	16040	99	0234	
1	03.30	290 33011030	00.20	RT 635 THOMPSON RD	18670	**	18470	05	13500	02	14660	99	0029	
1	03.57	290 33012002	00.27	E SYRACUSE W VILLAGE LINE	12740	**	12810	08	15020	05	12730	02	0235	
1	04.46	290 33012005	00.89	UPTON ST	6770	**	6800	09	6950	06	6770	03	0219	
1	04.71	290 33012014	00.25	BRIDGE ST	14300	11	14410	08	16240	05	15620	02	0190	
1	06.58	290 33012016	01.87	FREMONT RD	17510	**	17580	09	17230	06	19790	03	0036	
1	08.33	290 33012035	01.75	RT 257	7970	**	8000	09	7830	06	9340	97	0176	
1	09.85	290 33012053	01.52	GREEN LK STATE PK RD	6630	11	5800	08	5950	05	5600	02	0188	
1	12.40	290 33012068	02.55	RT 5 END 290	5190	**	5220	08	5600	05	5480	99	0186	
<b>Route NY291 County 065 ONEIDA Region 02</b>														
1	00.00		00.00	RT 69 ONEIDA CO										
1	00.82	291 26012030	00.82	RT 49 IS UNDER	7250	11	9810	06	8710	01	8250	98	0007	
1	01.13	12C26012038	00.31	CR 88 RIVER RD	7720	**	7750	09	10380	06	10130	04	0136	
1	02.53	12C26012041	01.40	ENTRANCE TO PRISON & PSYCHIATRIC CENTER ON LEFT	3740	**	3760	09	4170	05	3870	03	0137	
1	04.68	12C26012055	02.15	CR 32 BENTON RD JCT ON LEFT	1760	**	1760	09	1370	06	1550	05	0009	
1	07.46	12C26012076	02.78	RT 365 END 291	1980	**	1980	10	2000	07	2340	04	0035	
<b>Route NY292 County 079 PUTNAM Region 08</b>														
1	00.00		00.00	RT 311										
1	01.60	292 84011000	01.60	DUTCHESS CO LINE HOLMES	2350	**	2350	09	2370	06	2440	03	0019	
<b>Route NY292 County 027 DUTCHESS Region 08</b>														
2	05.98	292 84011016	05.98	RT 55 END 292	890	**	880	10	1500	07	1550	04	0028	
<b>Route NY293 County 071 ORANGE Region 08</b>														
1	00.00		00.00	RT 6										
1	00.15	293 83011000	00.15	SB DIVERGE TO US6	3390	**	3390	10					0571	
1	06.82	293 83011002	06.67	RT 9W 218 END 293	4360	11	4570	08	3140	06	3270	05	0570	
<b>Route NY294 County 049 LEWIS Region 07</b>														
1	00.00		00.00	RT 26										
1	00.74	294 74011000	00.74	ONEIDA CO LINE	1280	**	1280	09	960	04	1420	01	0397	
<b>Route NY294 County 065 ONEIDA Region 02</b>														
2	02.70	294 74011006	02.70	CR 67	1220	11	1400	08	1420	05	1240	02	0367	
2	06.08	294 26021028	03.38	RT 46 BOONVILLE END 294	2900	**	2900	09	3680	06	3200	97	0368	
<b>Route I295 County 081 QUEENS Region 11</b>														
1	00.00		00.00	RT 25 HILLSIDE AVE										
1	00.17	295IX5M11000	00.17	GRAND CENTRAL PKWY	21040	11	21120	10	21150	09	20950	08	0041 CC	
1	00.81	295IX5M11002	00.64	ACC UNION TPKE	48620	**	48750	10	44360	08	53530	05	0042	
1	01.70		00.89	ACC RT 495 L.I.E.	56530	11	54800	08	55430	07	66400	04	0043	



# New York State Department of Transportation

## Traffic Volume Report

County Order	End Mile Point	Count LOC Reference Marker	Section Length	Section End Description	LATEST COUNT		-----PREVIOUS COUNTS-----						Count Station Number	YR
					EST AADT	YR	EST AADT	YR	EST AADT	YR	EST AADT	YR		
<b>Route I295 County 081 QUEENS Region 11</b>														
1	02.70		01.00	ACC RT 25A NRTHRN BLVD	90550	11	63320	08	88080	04	77260	01	0044	
1	04.91		02.21	ACC WILLETS POINT BLVD	74380	11	63100	10	71330	08	72430	07	0045	CC
1	05.80		00.89	QNS/BRNX C/L	111430	11	108450	10	107620	09	111310	08	0046	
<b>Route I295 County 005 BRONX Region 11</b>														
2	01.88	295IX5M11000	01.88	RAMP/ACC TO I-695	111430	11	108460	10	107620	09	111310	08	0048	
2	03.99	295IX5M11019	02.11	ACC RT 95I END 295I	83550	11	68920	05	88780	98			0049	
<b>Route NY295 County 021 COLUMBIA Region 08</b>														
1	00.00		00.00	RT 66 CHATHAM										
1	02.70	295 81011000	02.70	JCT RT 987G TACONIC PKWY	3910	11	3180	08	3950	05	4100	02	0072	
1	11.93	295 81011028	09.23	RT 22	2630	**	2620	10	2650	07	3210	04	0572	
1	12.88	295 81011120	00.95	MASS STATE LN END 295	2580	**	2600	08	2420	06	2260	05	0574	
<b>Route NY296 County 039 GREENE Region 01</b>														
1	00.00		00.00	RT 23A JCT HUNTER										
1	03.12	296 13011000	03.12	CR 23C	1000	**	1000	10	1040	07	1440	03	0059	
1	06.40	296 13011032	03.28	CR 65	880	**	870	10	1920	06	1400	03	0005	
1	07.90	296 13011064	01.50	RT 23 JCT END RT 296	2080	**	2070	10	2660	06	2580	03	0007	
<b>Route NY297 County 067 ONONDAGA Region 03</b>														
1	00.00		00.00	NY173 WARNERS RD										
1	02.33	297 33011000	02.33	STATE FAIR BLVD	8770	**	8860	06	9180	05	8030	02	0019	
<b>Route NY298 County 067 ONONDAGA Region 03</b>														
1	00.00		00.00	RT 690I BEAR ST										
1	00.79	298 33011000	00.79	GENANT DR @ BEAR ST	10540	11	10280	07	9940	04	8990	01	0031	
1	01.00	298 33011009	00.21	W COURT ST @ GENANT DR	2870	**	2880	10					0207	
1	01.22	298 33011011	00.22	RT 11 N SALINA ST	4630	11	4820	08	4600	05	4530	02	0030	
1	02.70	298 33011013	01.48	SYRACUSE N CITY LN	6910	**	6920	10	10210	03	9630	00	0595	
1	03.74	298 33011027	01.04	RT 930M	12040	**	12110	08	11750	05	11060	99	0590	
1	05.45	298 33012011	01.71	RT 635 ACC 90I	10740	**	10660	07	10240	06	10300	05	0592	
1	06.10	298 33012028	00.65	KINNE ST	16630	**	17120	97					0593	
1	07.03	298 33012035	00.93	CR 82 N BLVD	14380	**	14410	10	16500	07	16130	03	0091	
1	07.90	298 33012044	00.87	FLY RD COLLAMER	7600	**	7610	10	9800	07	9720	03	0092	
1	08.28	298 33012052	00.38	JCT 481I	10160	11	10560	08	11080	02	9840	99	0241	
1	09.21	298 33012056	00.93	FREMONT RD	8210	**	8250	10	10060	07	8220	05	0093	
1	10.90	298 33012065	01.69	SHEPPS COR RD	6780	11	6820	08	6500	05	7080	02	0028	
1	14.05	298 33012082	03.15	RT 31 END 298	6970	**	7000	10	7140	06	7920	04	0027	
<b>Route NY299 County 111 ULSTER Region 08</b>														
1	00.00		00.00	RTS 44 55										
1	02.33	299 86011000	02.33	YANKEE FOLLY RD	2260	11	2980	08	3420	06	2780	99	0039	
1	04.86	299 86011024	02.53	CR 61 LIBERTYVILLE RD	4380	**	4330	09	5010	05	2780	99	0009	



# New York State Department of Transportation

## Traffic Volume Report

County Order	End Mile Point	Count LOC Reference Marker	Section Length	Section End Description	LATEST COUNT		-----PREVIOUS COUNTS-----						Count Station Number	YR
					EST AADT	YR	EST AADT	YR	EST AADT	YR	EST AADT	YR		
<b>Route NY299 County 111 ULSTER</b>					<b>Region 08</b>									
1	05.65	299 86011049	00.79	SPRINGTOWN RD	7170	**	7090	09	7410	06			0008	
1	05.97	299 86011057	00.32	NY208 STRT NY32 OLP @CHESTNUT	10660	**	10550	09	11650	06	10510	99	0573	
1	06.48	299 86011060	00.51	END 32 OLAP	6600	**	6560	09	15420	08	17800	05	0245	
1	07.23	299 86011065	00.75	ACC RT 87I	21920	**	21800	09	19060	06	20790	05	0030	
1	09.78	299 86011073	02.55	NEW PALTZ RD	18260	11	17390	08	20390	05	15490	99	0575	
1	12.39	299 86011100	02.61	RT 9W HIGHLAND END 299	17990	11	14710	08	18020	05	14200	99	0110	
<b>Route NY300 County 111 ULSTER</b>					<b>Region 08</b>									
1	00.00		00.00	RT 208										
1	01.97	300 86011000	01.97	ORANGE CO LINE	5920	11	6130	08	5480	06	6390	05	0576	
<b>Route NY300 County 071 ORANGE</b>					<b>Region 08</b>									
2	05.06	300 86011019	05.06	RT 32	6380	**	6380	09	6590	06	5830	03	0577	
2	07.00	300 83021051	01.94	RT 52	12390	11	12650	08	12700	03	11610	00	0074	
2	07.84	300 83021070	00.84	ACC 84I	24780	11	37390	07	28320	04	24910	01	0075	
2	08.17	300 83021079	00.33	ACC 87I NYS THRUWAY	31420	**	31250	09	58890	07	62100	04	0076	
2	08.56	300 83021082	00.39	JCT RT 17K	28580	**	27810	01	27270	98	29300	97	0077	
2	09.95	300 83021086	01.39	START RT 207 OLAP	34000	11	37120	08	26120	02	25500	99	0078	
2	10.34	300 83021100	00.39	END RT 207 OLAP	23940	**	23940	10	24530	07	26570	04	0516	
2	12.70	207 83011170	02.36	RT 94 END RT 300	17420	**	17420	10	16320	07	18360	04	0079	
<b>Route NY301 County 079 PUTNAM</b>					<b>Region 08</b>									
1	00.00		00.00	RT 9D COLD SPRING										
1	00.98	301 84011000	00.98	CR 10	5790	**	5770	09	8880	03	6930	00	0029	
1	02.48	301 84011010	01.50	RT 9 MCKEEL COR	4260	**	4230	07	4580	04	3800	01	0578	
1	08.63	301 84011025	06.15	ACC TACONIC STATE PKWY	2770	**	2760	08	2880	05	2610	02	0101	
1	11.80	301 84011086	03.17	CR 42 FARMERS MILL RD	1500	**	1490	09	1440	06	1380	03	0579	
1	13.91	301 84011118	02.11	CR 21 PEEKSKILL HOLLOW RD	2450	**	2440	10	2950	07	3460	04	0581	
1	19.04	301 84011139	05.13	RT 52 CARMEL END 301	3630	**	3610	08	3710	05	3190	99	0580	
<b>Route NY302 County 071 ORANGE</b>					<b>Region 08</b>									
1	00.00		00.00	RT 17M										
1	00.68	302 83011000	00.68	RT 17	8220	11	8150	08	8220	06	7980	03	0581	
1	04.65	302 83011007	03.97	RT 17K	8910	**	8910	09	8570	06	10170	03	0582	
1	10.46	302 83011047	05.81	RT 52 END 302	7520	**	7540	10	9170	06	9660	03	0131	
<b>Route NY303 County 087 ROCKLAND</b>					<b>Region 08</b>									
1	00.00		00.00	NEW JERSEY STATE LINE										
1	01.40	303 85011000	01.40	ACC PIP SPARKILL	20760	11	19920	08	22220	06	18640	02	0583	
1	02.04	303 85011015	00.64	RT 340	17150	11	18480	08	18460	05	16810	99	0584	
1	02.16	303 85011021	00.12	ORANGEBURG RD	21210	**	21150	10	23470	07	28700	04	0585	
1	05.50	303 85011022	03.34	RT 59 CENTRAL NYACK	22200	11	21710	08	22480	05	20120	02	0016	
1	05.92	303 85011056	00.42	ACC RTS 87I 287I	23740	11	25700	08	25560	05	23170	02	0586	

# New York State Department of Transportation

## Traffic Volume Report

County Order	End Mile Point	Count LOC Reference Marker	Section Length	Section End Description	LATEST COUNT		-----PREVIOUS COUNTS-----						Count Station Number	YR
					EST AADT	YR	EST AADT	YR	EST AADT	YR	EST AADT	YR		
<b>Route NY303 County 087 ROCKLAND Region 08</b>														
1	07.22	303 85011060	01.30	ROCKLAND LAKE RD	25600	11	25930	07	28040	04	24800	01	0587	
1	09.50	303 85011073	02.28	CR 80 LAKE RD	17250	11	16370	08	17740	05	16960	02	0007	
1	10.92	303 85011096	01.42	RT 9W END 303	11950	**	11820	07	13140	04	11500	01	0588	
<b>Route NY304 County 087 ROCKLAND Region 08</b>														
1	00.00		00.00	NEW JERSEY STATE LINE										
1	00.46	304 85011000	00.46	W CENTRAL AVE	13380	**	13300	09	13210	06	15190	03	0589	
1	01.88	304 85011005	01.42	MIDDLETOWN RD	18880	**	18360	09	18760	06	16120	00	0590	
1	03.50	304 85011019	01.62	RT 59 E OF NANUET	23510	11	23210	08	21310	00			0332	
1	05.48	304 85011036	01.98	CR 27 GERMONDS RD	31880	**	31260	04	30680	97			0304	
1	07.20	304 85011055	01.72	MAIN ST	29610	11	28070	08	19980	02	20130	99	0591	
1	07.38	304 85011073	00.18	CR 80 CONGERS RD	23070	11	22250	06	23050	03	20830	00	0310	
1	10.38	304 85011075	03.00	RT 9W END 304	10000	**	9950	09	12700	06	14560	03	0017	
<b>Route NY305 County 009 CATTARAUGUS Region 05</b>														
1	00.00		00.00	PENN STATE LINE										
1	01.89	305 51011000	01.89	START 417 OLAP	3120	**	3160	09	3550	04	3280	01	0032	
1	02.67	305 51011019	00.78	END 417 OLAP PORTVILLE	8180	**	8230	10	8680	07	9620	04	0033	
1	04.90	305 51011027	02.23	ALLEGANY CO LINE	2200	11	2840	08	3010	05	2700	03	0001	
<b>Route NY305 County 003 ALLEGANY Region 06</b>														
2	03.65	305 51011049	03.65	CR 5	1830	**	1860	09	2060	06	1700	03	0292	
2	11.76	305 61021037	08.11	CR 6	1340	11	1450	08	1690	05	1510	99	0005	
2	13.22	305 61021118	01.46	OLD RT 408 CUBA	3760	11	3730	08	4240	03	4170	00	0227	
2	13.43	305 61021133	00.21	RT 446 CUBA	6880	**	6930	10	7570	07	7780	04	0228	
2	13.77	305 61021135	00.34	ACC I86	8040	**	8100	10	8080	07	8330	01	0030	
2	15.48	305 61021138	01.71	CR 7	5190	**	5230	10	6010	07	5040	04	0229	
2	18.58	305 61021156	03.10	CR 41 BLACK CREEK	1990	11	2470	08	2440	05	1920	02	0230	
2	26.45	305 61021187	07.87	RT 19 END 305	1330	**	1350	09	1400	06	1670	03	0231	
<b>Route NY306 County 087 ROCKLAND Region 08</b>														
1	00.00		00.00	RT 59 MONSEY										
1	00.63	306 85011000	00.63	MAPLE AVE	13330	**	13330	09	14740	06	11270	03	0036	
1	02.89	306 85011007	02.26	GRANDVIEW AVE	12540	**	12540	10	12720	07	14240	04	0037	
1	03.53	306 85011029	00.64	WILLOW TREE RD	9540	11	10240	07	11310	04	9060	01	0356	
1	05.33	306 85011036	01.80	RT 202 END RT 306	3860	**	3860	10	4270	07	4590	04	0822	
<b>Route NY308 County 027 DUTCHESS Region 08</b>														
1	00.00		00.00	RT 9 RHINEBECK										
1	01.82	308 82011000	01.82	RT 9G	7130	**	7170	09	6410	06	7390	05	0596	
1	06.19	308 82011019	04.37	RT 199 END 308	3480	11	4880	08	3690	05	3610	02	0597	
<b>Route NY309 County 035 FULTON Region 02</b>														
1	00.00		00.00	RT 29A										

# New York State Department of Transportation

## Traffic Volume Report

County Order	End Mile Point	Count LOC Reference Marker	Section Length	Section End Description	LATEST COUNT		-----PREVIOUS COUNTS-----						Count Station Number	YR
					EST AADT	YR	EST AADT	YR	EST AADT	YR	EST AADT	YR		
<b>Route NY309 County 035 FULTON Region 02</b>														
1	00.31	309 21011000	00.31	BLEECKER ST	3110	11	4320	08	3310	02	4260	99	0060	
1	00.99	309 21011003	00.68	W 11TH	1600	**	1620	10	2060	07	1960	04	0061	
1	01.38	309 21011009	00.39	GLOVERSVILLE N CITY LN	1000	11	1090	08	1150	05	1110	01	0059	
1	01.65	309 21011012	00.27	WEST STATE ST	980	**	990	10	980	07	1200	04	0054	
1	02.24	309 21012003	00.59	CR 122 PHELPS ST	880	**	890	10	840	07	1060	04	0055	
1	06.56	309 21012009	04.32	CR 112 END RT 309	810	11	730	08	860	05	1060	02	0038	
<b>Route NY310 County 089 ST LAWRENCE Region 07</b>														
1	00.00		00.00	RT 11 CANTON										
1	00.49	310 75011000	00.49	JUDSON RD	5390	**	5390	10	6580	07	5640	04	0052	
1	01.34	310 75011006	00.85	CR 85	3160	11	3300	08	2500	05	3050	02	0053	
1	01.73	310 75011014	00.39	FINNEGAN RD	4580	11	4660	08	4530	05	4330	02	0054	
1	03.84	310 75011018	02.11	MORLEY POTSDAM RD	3360	**	3360	09	3410	06	3720	03	0055	
1	04.46	310 75011039	00.62	ELLIS RD	3260	**	3260	10	2950	07	3400	04	0056	
1	07.14	310 75011046	02.68	CR 34	3180	11	3120	08	3050	05	2860	02	0057	
1	10.69	310 75011072	03.55	JCT RT 345	2980	11	2370	07	2910	03	2510	99	0059	
1	16.40	310 75011108	05.71	CR 38	2580	**	2580	08	2820	05	2690	04	0060	
1	21.43	310 75011167	05.03	RT 56 END RT 310	1820	**	1820	07	2020	05	2310	04	0061	
<b>Route NY311 County 079 PUTNAM Region 08</b>														
1	00.00		00.00	RT 52 KENT COR										
1	00.39	311 84011000	00.39	CR 46 TERRY HILL RD	8860	**	8860	09	9680	06	8390	03	0598	
1	01.09	311 84011004	00.70	ACC RT 84I	9560	**	9560	08	11500	05	9640	01	0021	
1	02.57	311 84011011	01.48	RT 164	8520	**	8520	08	9950	05	8940	02	0005	
1	04.78	311 84011026	02.21	RT 292	6390	**	6390	08	8010	05	6410	02	0561	
1	06.14	311 84011048	01.36	RT 22 END 311	9150	**	9150	08	10720	05	9280	02	0599	
<b>Route NY312 County 079 PUTNAM Region 08</b>														
1	00.00		00.00	RT 6										
1	01.11	312 84011000	01.11	ACC RT 84I	19240	11	19710	08	18900	05	17880	02	0026	
1	02.63	312 84011011	01.52	CR 62 FARM TO MKT RD	11230	**	11230	09	10530	06	10600	03	0600	
1	04.42	312 84011026	01.79	RT 22 SEAR COR END 312	10450	**	10450	09	10630	06	9170	03	0601	
<b>Route NY313 County 115 WASHINGTON Region 01</b>														
1	00.00		00.00	RT 22 JCT CAMBRIDGE										
1	00.45	313 18011000	00.45	CR 67	1430	**	1430	10	1650	06	1470	04	0040	
1	08.96	313 18011005	08.51	VERMONT STATE LINE END RT 313	1640	11	1370	06	1580	05	1580	02	0319	
<b>Route NY314 County 019 CLINTON Region 07</b>														
1	00.00		00.00	ACC RT 87I @ PAVEMENT WEDGE										
1	00.75	314 71011000	00.75	RT 9	5200	**	5170	09	7780	06	8330	03	0006	
1	01.79	314 71011005	01.04	CUMBERLAND HD RD	5650	**	5760	08	7530	07	6970	04	0099	
1	05.77	314 71011015	03.98	GRAND ISLE FERRY	2800	**	2840	09	2910	08	2850	06	0001	

# New York State Department of Transportation

## Traffic Volume Report

County Order	End Mile Point	Count LOC Reference Marker	Section Length	Section End Description	LATEST COUNT		-----PREVIOUS COUNTS-----						Count Station Number	YR		
					EST AADT	YR	EST AADT	YR	EST AADT	YR	EST AADT	YR				
			<b>Route</b>	<b>NY315</b>	<b>County</b>	<b>065</b>	<b>ONEIDA</b>	<b>Region</b>	<b>02</b>							
1	00.00		00.00	RT 12 WATERVILLE												
1	03.98	315 26011000	03.98	CR 9 SHANLEY RD				1640	11	1640	08	1590	05	1660	02	0326
1	05.27	315 26011041	01.29	RT 12B END 315				1990	11	2140	08	2090	05	2070	02	0313
			<b>Route</b>	<b>NY316</b>	<b>County</b>	<b>053</b>	<b>MADISON</b>	<b>Region</b>	<b>02</b>							
1	00.00		00.00	RT 46												
1	00.25	316 24011000	00.25	CR 76 CANAL RD				3630	**	3760	07	3940	03	3280	00	0001
1	02.73	316 24011003	02.48	ONEIDA W CITY LN				2360	**	2520	04	2620	00	1900	97	0035
1	04.03	316 24011028	01.30	RT 31 END 316				2360	11	2110	08	2530	04	1960	01	0128
			<b>Route</b>	<b>NY317</b>	<b>County</b>	<b>067</b>	<b>ONONDAGA</b>	<b>Region</b>	<b>03</b>							
1	00.00		00.00	RT 5 ELBRIDGE												
1	01.81		01.81	WHITING RD				3010	**	3080	06					0156
1	02.51		00.70	MAIN ST				3740	**	3780	09					0161
1	03.12		00.61	NY31 END NY317 JORDAN												0173
			<b>Route</b>	<b>NY318</b>	<b>County</b>	<b>069</b>	<b>ONTARIO</b>	<b>Region</b>	<b>04</b>							
1	00.00		00.00	RT 14												
1	00.70	318 44011000	00.70	SENECA CO LN				6050	**	6020	09	6470	06	3370	05	0048
			<b>Route</b>	<b>NY318</b>	<b>County</b>	<b>099</b>	<b>SENECA</b>	<b>Region</b>	<b>03</b>							
2	06.09	318 44011007	06.09	RT 414 MAGEE				8120	11	6310	08	6660	07	8000	04	0006
2	08.90	318 35011000	02.81	CR 101 NICHOLS COR GRAVEL ROAD				8410	11	6970	08	7750	07	8580	04	0001
2	10.20	318 35011029	01.30	RTS 5 & 20 END RT 318				7250	11	6190	08	6360	05	6210	02	0002
			<b>Route</b>	<b>NY320</b>	<b>County</b>	<b>017</b>	<b>CHENANGO</b>	<b>Region</b>	<b>09</b>							
1	00.00		00.00	RT 12 NORWICH												
1	00.38	320 92011000	00.38	CR 32				4850	**	4950	09	4870	06	5090	02	0002
1	03.55	320 92011004	03.17	END RT 320 CR 29				1860	**	1890	09	1700	06	1580	03	0073
			<b>Route</b>	<b>NY321</b>	<b>County</b>	<b>067</b>	<b>ONONDAGA</b>	<b>Region</b>	<b>03</b>							
1	00.00		00.00	RT 20 SKANEATELES												
1	06.01	321 33011000	06.01	OLD RT 368				5130	**	5090	09	3630	02	4400	98	0140
1	07.64	321 33011060	01.63	RT 931F				5430	**	5360	07	5560	04	4880	01	0023
1	08.45	321 33011077	00.81	JCT RT 5 END 321				7160	**	7130	10	7020	06	6890	03	0909
			<b>Route</b>	<b>NY322</b>	<b>County</b>	<b>013</b>	<b>CHAUTAUQUA</b>	<b>Region</b>	<b>05</b>							
1	00.00		00.00	RT 83 BALCOM												
1	01.55	322 52011000	01.55	CATTARAUGUS CO LINE				1630	**	1640	09	1800	06	2070	03	0425
			<b>Route</b>	<b>NY322</b>	<b>County</b>	<b>009</b>	<b>CATTARAUGUS</b>	<b>Region</b>	<b>05</b>							
2	00.32	322 52011016	00.32	CR 2 MAIN ST				2030	11	2290	07	2660	04	2440	01	0013
2	03.15	322 51011004	02.83	RT 62 END 322				1140	11	1280	08	1310	05	1470	02	0426
			<b>Route</b>	<b>NY324</b>	<b>County</b>	<b>063</b>	<b>NIAGARA</b>	<b>Region</b>	<b>05</b>							
1	00.00		00.00	RT 384 START RT I190 OLAP												
1	00.44		00.44	NIAGARA FALLS ERIE CO LN				54300	**	48740	97					0578

# New York State Department of Transportation

## Traffic Volume Report

County Order	End Mile Point	Count LOC Reference Marker	Section Length	Section End Description	LATEST COUNT		-----PREVIOUS COUNTS-----						Count Station Number	YR
					EST AADT	YR	EST AADT	YR	EST AADT	YR	EST AADT	YR		
<b>Route NY324 County 029 ERIE Region 05</b>														
2	01.13		01.13	END I190 OLAP	55790	11	54830	10	55070	09	55390	08	0578	
2	01.97	324 53021017	00.84	GRAND ISLAND BLVD	5600	**	5640	10	5250	09	5390	07	0603	
2	04.23	324 53021019	02.26	CR 75 WHITEHAVEN RD	5360	11	5000	08	5110	04	5530	03	0429	
2	05.73	324 53021041	01.50	START 190I OLP INT 18A	9650	**	9720	10	10630	07	11490	04	0430	
2	06.98		01.25	ACC RT 266 RIVER RD EXIT N 17	69330	11	65960	10	68260	09	68860	08	0078	
2	07.58		00.60	ACC RT 290I EXIT N 16	74980	**	71490	05	57850	03	49870	97	0431	
2	07.81		00.23	END 190I OLAP	63960	**	60970	05	60530	03	45200	97	0325	
2	08.26		00.45	EXIT N 15 (END 190I OLD OLAP)	25460	**	25050	09	24780	07			0602	
2	08.61	324 53021086	00.35	ACC 190I OLAP	16130	**	16350	09	14680	06	9060	00	0291	
2	09.12	324 53021089	00.51	RT 325 SHERIDAN DRIVE	9160	**	9190	07	10620	04	7320	01	0433	
2	09.51	324 53021094	00.39	RT 265 MILITARY RD	12220	11	13550	10	12890	09	14340	08	0434	CC
2	09.86	324 53021097	00.35	CR 304 ELMWOOD AVE	17150	11	17890	08	19160	05	18940	02	0292	
2	10.34	324 53021100	00.48	RT 384 DELAWARE AVE	19910	11	22310	08	24660	05	23060	02	0435	
2	10.87	324 53021105	00.53	CR 303 COLVIN BLVD	32730	11	29910	08	32170	05	27280	01	0223	
2	12.26	324 53021110	01.39	PARKER BLVD	30360	**	30460	08	36300	05	37380	02	0224	
2	12.67	324 53021126	00.41	START 62 OLAP N F BLVD	25550	**	25570	10	26160	07	31420	04	0436	
2	13.12	324 53021131	00.45	END 62 OLAP BAILEY AVE	29060	**	29090	10	26310	07	31660	04	0258	
2	13.43	62 53034016	00.31	CR 171 SWEET HOME RD	31210	**	31240	10	27980	07	30910	04	0426	
2	13.88	324 53021138	00.45	RT 263 MILLERSPORT HWY	30030	**	30120	08	35020	05	29970	01	0437	
2	14.65	324 53021142	00.77	JCT RT 240 HARLEM RD	30960	**	30990	10	30100	07	33010	04	0035	
2	14.69	324 53021149	00.04	ACC RT 290I YOUNGMANN EXPY	38170	**	38210	10	35410	07	30920	04	0004	
2	15.46	324 53021150	00.77	RT 277 N FOREST RD	39720	11	36580	08	36890	05	36260	02	0438	
2	16.90	324 53021157	01.44	CR 195 EVANS ST	34030	11	31570	08	31570	05	32860	02	0293	
2	17.65	324 53021171	00.75	YOUNGS RD	29620	**	29680	09	35770	05	30630	02	0034	
2	19.06	324 53021178	01.41	ACC RT 78 TRANSIT RD	26300	11	21520	08	29520	05	24860	02	0439	
2	20.06	324 53021192	01.00	CR 276 HARRIS HILL RD	14540	11	15190	08	16390	05	13620	02	0425	
2	22.07	324 53021202	02.01	RT 5 END 324	9540	**	9550	10	7560	07	9300	04	0440	
<b>Route NY325 County 029 ERIE Region 05</b>														
1	00.00		00.00	RT 266 ACC RT 190I										
1	00.86	325 53011000	00.86	CR 189 KENMORE AVE	6470	11	6980	08	7570	05	8010	02	0077	
1	01.42	325 53011009	00.56	RT 324 END 325	7880	**	7930	10	8060	07	9000	04	0441	
<b>Route NY326 County 011 CAYUGA Region 03</b>														
1	00.00		00.00	RT 90 UNION SPRINGS										
1	03.68	326 31011000	03.68	HALF ACRE RD	3450	11	2850	08	3100	03	2640	02	0013	
1	06.38	326 31011138	02.70	CR 9 HALF ACRE	3750	**	3770	10	3740	06	3560	03	0053	
1	07.92	326 31011074	01.54	AUBURN W CITY LN	3820	11	5100	08	4820	04	4700	01	0046	
1	08.02	326 31011087	00.10	GENESEE ST	5890	**	5950	10	6960	07	6920	04	0048	
1	08.51	326 31012101	00.49	AUBURN W CITY LN	7040	**	6970	10	6860	07	5830	01	0011	
1	08.74	326 31012105	00.23	RTS 5 20 END 326	7120	**	7040	10	7060	06	7270	03	0059	

# New York State Department of Transportation

## Traffic Volume Report

County Order	End Mile Point	Count LOC Reference Marker	Section Length	Section End Description	LATEST COUNT		-----PREVIOUS COUNTS-----						Count Station Number	YR		
					EST AADT	YR	EST AADT	YR	EST AADT	YR	EST AADT	YR				
			<b>Route</b>	<b>NY327</b>	<b>County</b>	<b>109</b>	<b>TOMPKINS</b>	<b>Region</b>	<b>03</b>							
1	00.00		00.00	RTS 13 34 96												
1	02.89	327 36011000	02.89	GRAY RD				900	**	900	10	880	07			0005
1	07.11	327 36011030	04.22	RT 79 END 327				440	11	440	08	390	05	410	02	0479
			<b>Route</b>	<b>NY328</b>	<b>County</b>	<b>015</b>	<b>CHEMUNG</b>	<b>Region</b>	<b>06</b>							
1	00.00		00.00	PENN STATE LINE												
1	01.07	328 62011000	01.07	CR 78				6810	**	6650	09	5820	05	5500	02	0196
1	02.79	328 62011011	01.72	CR 69				6740	**	6770	10	6280	06	6280	03	0151
1	04.27	328 62011028	01.48	RD TO PENN AVE				5620	**	5670	08	6010	05	5950	02	0152
1	06.05	328 62011043	01.78	CR 69				7960	11	8070	10	7800	09	7550	08	0156 CC
1	06.15	328 62011061	00.10	RT 14 END RT 328				8320	**	8430	07	8460	04	8410	01	0153
			<b>Route</b>	<b>NY329</b>	<b>County</b>	<b>097</b>	<b>SCHUYLER</b>	<b>Region</b>	<b>06</b>							
1	00.00		00.00	W ENTRANCE TO ST PARK												
1	02.16	329 63011000	02.16	RT 419 TO STATE PARK				310	**	310	09	410	06	410	03	0304
1	02.57	329 63011022	00.41	RTS 14 414 END 329				1340	11	1240	07	1480	04	1530	01	0239
			<b>Route</b>	<b>NY331</b>	<b>County</b>	<b>057</b>	<b>MONTGOMERY</b>	<b>Region</b>	<b>02</b>							
1	00.00		00.00	KENNEDY CRUM CREEK RD												
1	00.17	331 25011000	00.17	FULTON CO LINE				690	**	710	09	690	06	710	03	0238
			<b>Route</b>	<b>NY331</b>	<b>County</b>	<b>035</b>	<b>FULTON</b>	<b>Region</b>	<b>02</b>							
2	02.93	331 25011001	02.93	RT 29 OPPENHEIM END 331				680	**	690	10	570	07	470	04	0001
			<b>Route</b>	<b>NY332</b>	<b>County</b>	<b>069</b>	<b>ONTARIO</b>	<b>Region</b>	<b>04</b>							
1	00.00		00.00	RTS 5 20 START 21 OLAP												
1	00.50	21 44052000	00.50	BRISTOL ST				25970	**	25920	10	28190	07	24180	06	0079
1	00.73	21 44052006	00.23	WEST AVE				23280	**	23020	06	32020	03	28160	00	0081
1	00.95	21 44052009	00.22	END 21 OLAP				28390	**	28200	08	29720	07	30530	04	0080
1	02.07	332 44011000	01.12	CANANDAIGUA CITY LN				25270	11	26960	10	26180	09	25820	08	0460 CC
1	05.47	332 44011013	03.40	TOWN LINE RD				22570	**	22530	09	21070	06	18750	02	0726
1	07.04	332 44012035	01.57	CR 41				25470	11	23880	08	23040	05	17930	02	0238
1	07.86	332 44012050	00.82	RT 96				23780	**	23620	08	17180	05	17450	02	0724
1	09.05	332 44012058	01.19	ACC RT 90I END 332				17430	**	17240	06	19480	04	16730	01	0723
			<b>Route</b>	<b>NY334</b>	<b>County</b>	<b>057</b>	<b>MONTGOMERY</b>	<b>Region</b>	<b>02</b>							
1	00.00		00.00	RT 5 MONTGOMERY CO												
1	03.81	334 25011000	03.81	FULTON CO LINE				1860	**	1920	09	2090	06	2250	03	0426
			<b>Route</b>	<b>NY334</b>	<b>County</b>	<b>035</b>	<b>FULTON</b>	<b>Region</b>	<b>02</b>							
2	02.15	334 25011037	02.15	RT 67 END RT 334				1420	11	1390	08	1300	05	1550	02	0011
			<b>Route</b>	<b>NY335</b>	<b>County</b>	<b>001</b>	<b>ALBANY</b>	<b>Region</b>	<b>01</b>							
1	00.00		00.00	RT 910A JCT												
1	00.46	335 11011000	00.46	RT 32 DELMAR BYPASS				10670	**	10550	07	8720	05	7460	02	0057
1	01.77	335 11011005	01.31	RT 443 ELSMERE END RT 335				7440	11	8030	06	9410	05	8140	02	0563

# New York State Department of Transportation

## Traffic Volume Report

County Order	End Mile Point	Count LOC Reference Marker	Section Length	Section End Description	LATEST COUNT		-----PREVIOUS COUNTS-----						Count Station Number	YR
					EST AADT	YR	EST AADT	YR	EST AADT	YR	EST AADT	YR		
<b>Route NY336 County 099 SENECA Region 03</b>														
1	00.00		00.00	RT 96A E OF VARICH										
1	02.82	336 35011000	02.82	RT 96	1000	**	990	07	1510	04	1540	01	0414	
1	04.64	336 35011029	01.82	RT 414 S OF FAYETTE END 336	850	**	840	10	750	06	840	03	0005	
<b>Route NY337 County 093 SCHENECTADY Region 01</b>														
1	00.00		00.00	RT 7 JCT										
1	00.54	337 16011000	00.54	RT 159 JCT	7050	**	7020	10	8060	07	8480	04	0030	
1	01.37	337 16011005	00.83	CR 87 NORTH THOMPSON RD	7250	**	7180	09	8300	03	8360	00	0046	
1	01.63	337 16011012	00.26	CR 89-W CAMPBELL RD	9130	**	9050	09	12440	08	12830	02	0031	
1	02.61	337 16011015	00.98	RTS 912W 914B-890I A	20960	**	20870	10	20920	06	23160	05	0032	
<b>Route NY340 County 087 ROCKLAND Region 08</b>														
1	00.00		00.00	NEW JERSEY STATE LINE										
1	01.46	340 85011000	01.46	SPUR TO RT 9W	3570	**	3570	09	3220	08	3460	04	0824	
1	01.85	340 85011015	00.39	KINGS HIGHWAY	9260	**	9260	07	9420	04	8430	01	0440	
1	03.10	340 85011019	01.25	RT 303 JCT	7050	11	8090	07	8390	04	7640	01	0602	
1	03.17		00.07	ROCKLAND CO TOWN OF ORANGETOWN	8730	11	9510	08	7930	05	7290	99	0038	
<b>Route NY342 County 045 JEFFERSON Region 07</b>														
1	00.00		00.00	RT 12 JEFFERSON CO										
1	01.15	342 73011000	01.15	RT 81I IS UNDER	2770	11	2530	08	2390	04	2110	98	0376	
1	01.89	342 73011012	00.74	RT 37	14470	**	14340	09	12740	06	14480	04	0214	
1	05.14	342 73011019	03.25	RT 11	12390	11	13020	07	13000	04	11530	99	0371	
1	06.79	342 73011052	01.65	RT 283	8300	**	8230	09	6810	06	7320	03	0374	
1	08.37	342 73011069	01.58	RT 3 END 342	5340	11	4320	07	5430	04	3750	99	0030	
<b>Route NY343 County 027 DUTCHESS Region 08</b>														
1	00.00		00.00	RTS 44 82 MILLBROOK										
1	07.12	343 82011000	07.12	RT 22 SPUR	3020	**	3040	09	3130	06	3440	00	0603	
1	07.53	343 82011072	00.41	START 22 OLAP	1670	**	1680	09	1850	06	2040	03	0604	
1	10.46	343 82011076	02.93	CR 81	6640	**	6540	08	5490	05	5300	00	0605	
1	14.92	22 82041200	04.46	RT 44 END 22 OLAP	5110	11	5440	08	6470	05	6070	02	0002	
1	18.45	22 82041245	03.53	CONN STATE LN END 343	3390	**	3380	09	3990	05	3590	01	0606	
<b>Route NY344 County 021 COLUMBIA Region 08</b>														
1	00.00		00.00	RT 22 COPAKE FALLS										
1	01.90	344 81011000	01.90	MASS STATE LINE END 344	310	**	310	09	150	06	100	05	0607	
<b>Route NY345 County 089 ST LAWRENCE Region 07</b>														
1	00.00		00.00	RT 11 POTSDAM										
1	00.85	345 75011000	00.85	POTSDAM NW LN	4130	11	2790	07	3440	04	2780	98	0051	
1	08.54	345 75011009	07.69	JCT RT 310 MADRID	2020	**	2020	08	1940	05	2010	02	0308	
1	08.89	345 75011086	00.35	CR 14 MADRID	2720	**	2720	10	3270	07	3290	05	0309	
1	17.87	345 75011089	08.98	RT 37 WADINGTON END 345	1170	**	1170	06	1240	03	1130	00	0310	

# New York State Department of Transportation

## Traffic Volume Report

County Order	End Mile Point	Count LOC Reference Marker	Section Length	Section End Description	LATEST COUNT		-----PREVIOUS COUNTS-----						Count Station Number	YR
					EST AADT	YR	EST AADT	YR	EST AADT	YR	EST AADT	YR		
<b>Route NY346 County 083 RENSSELAER Region 01</b>														
1	00.00		00.00	RT 22 N PETERSBURG										
1	02.62	346 14011000	02.62	VERMONT LINE END RT 346	1500	**	1490	10	1400	07	1600	03	0178	
<b>Route NY347 County 103 SUFFOLK Region 10</b>														
1	00.00		00.00	RT 908G START RT 454 OLAP										
1	01.00	454 07011021	01.00	OLD WILLETS PATH	77170	**	75210	01	66480	00			0159	
1	02.19	454 07011031	01.19	END 454 OLAP	60580	**	59490	04	75200	01	66480	00	0169	
1	03.00	347 07011012	00.81	RT 111	51660	**	50990	06	52720	02	52500	01	0014	
1	04.94	347 07011020	01.94	TERRY RD	52790	**	52520	09	51800	02	51840	01	0179	
1	06.91	347 07011040	01.97	RT 25	48060	11	49480	06	56520	03	48760	00	0015	
1	07.59	347 07011060	00.68	MORICHES RD	52350	**	51280	03	46600	00			0139	
1	09.16	347 07011067	01.57	CR 97 NICHOLS RD	58950	**	58190	06	65050	03	63180	00	0017	
1	12.02	347 07011082	02.86	OLD TOWN RD	49770	11	53100	04	50800	00	50590	98	0163	
1	13.44	347 07011111	01.42	RT 112	51400	**	50740	06	51960	03	47520	00	0020	
1	14.48	347 07011125	01.04	RT 25A END 347	37190	**	36710	06	38610	03	38040	00	0031	
<b>Route NY349 County 035 FULTON Region 02</b>														
1	00.00		00.00	RT 30A GLOVERSVILLE										
1	00.96	349 21011000	00.96	CR 154/ELLENWOOD AV	3070	**	3100	10	3080	07	3770	03	0349	
1	03.58	349 21011010	02.62	RT 30 RED BUNCH END 349	3460	**	3500	10	3350	07	3410	04	0062	
<b>Route NY350 County 117 WAYNE Region 04</b>														
1	00.00		00.00	RT 31 START 31F OLAP										
1	01.73	31F37021053	01.73	END 31F OLAP	5240	**	5270	09	5330	06	5280	03	0489	
1	05.09	350 37011019	03.36	RT 441	4340	**	4360	09	4920	06	4350	98	0491	
1	06.84	350 37011052	01.75	NY286 CR203 ATLANTIC AV	6660	**	6750	08	6990	05	6090	02	0012	
1	11.31	350 37011069	04.47	CR103 ONTARIO CTR	4280	11	6140	08	5900	05	6610	02	0352	
1	11.40		00.09	RT 104 END 350	5340	**	5370	09	6080	06	5900	03	0002	
<b>Route NY351 County 083 RENSSELAER Region 01</b>														
1	00.00		00.00	RT 43 JCT										
1	01.62	351 14011000	01.62	RT 66 JCT	3160	**	3150	10	3850	06	4420	04	0084	
1	03.70	351 14011016	02.08	RT 355 JCT	4160	**	4130	09	3840	05	3600	02	0085	
1	08.16	351 14011037	04.46	RT 2 END RT 351	2700	**	2690	10	3410	06	3030	05	0086	
<b>Route NY352 County 101 STEUBEN Region 06</b>														
1	00.00		00.00	RT 415 PULTENEY ST										
1	01.32	17 64041420	01.32	SO BRIDGE ST	17450	11	17420	10	17170	09	18210	08	0037 CC	
1	01.75	17 64042009	00.43	NY414 @GROVE ST	19550	**	19780	09	19520	04	19350	02	0057	
1	02.40	17 64042013	00.65	NY225 PARK AVE	16070	**	16250	09	19520	04			0005	
1	02.88	17 64042019	00.48	CORNING EAST CITY LINE	10500	**	10560	10	11190	07	11160	03	0048	
1	03.91	17 64042023	01.03	RT 961Q	10380	**	10620	07	9720	03	8650	02	0049	
1	06.20	17 64013018	02.29	RT 961T	6080	11	5940	08	6150	05	6420	02	0152	



# New York State Department of Transportation

## Traffic Volume Report

County Order	End Mile Point	Count LOC Reference Marker	Section Length	Section End Description	LATEST COUNT		-----PREVIOUS COUNTS-----						Count Station Number	YR		
					EST AADT	YR	EST AADT	YR	EST AADT	YR	EST AADT	YR				
			<b>Route</b>	<b>NY352</b>	<b>County</b>	<b>101</b>	<b>STEUBEN</b>	<b>Region</b>	<b>06</b>							
1	07.14	352 64011003	00.94	CHEMUNG CO LINE				5170	**	5160	09	5850	06	6050	98	0153
			<b>Route</b>	<b>NY352</b>	<b>County</b>	<b>015</b>	<b>CHEMUNG</b>	<b>Region</b>	<b>06</b>							
2	01.20	352 64011012	01.20	CR 64 BIG FLATS				6290	**	6360	09	6070	06	7090	05	0275
2	04.54	352 62021012	03.34	CR 55 HARRIS HILL RD				10460	**	10400	06	10080	04	8450	01	0147
2	07.21	352 62021046	02.67	RT 225				8400	**	8380	09	8590	06	7940	00	0146
2	07.60	352 62021073	00.39	CHURCH ST				9760	**	9860	08	11690	04	10800	01	0145
2	09.22	352 62021076	01.62	ELMIRA W CITY LN				15950	**	16010	10	15900	06	15970	03	0276
2	09.58	352 62021092	00.36	HOFFMAN ST				16160	**	16500	05	18110	02	19630	99	0277
2	09.88	352 62022004	00.30	WALNUT ST				16160	**	16500	05	18110	02			0007
2	10.37	352 62022007	00.49	MAIN ST				14500	**	14800	05	15240	02	15320	99	0014
2	10.54	352 62022012	00.17	CLEMENS CNTR P				15580	**	15850	06	15590	03			0326
2	10.87	352 62022014	00.33	MADISON AVE				10680	**	10720	10	14070	04	14300	01	0142
2	11.11	352 62022018	00.24	CHURCH ST				11500	**	11540	10	11190	09	9810	07	0154
2	11.82	352 62022020	00.71	RT 17 END 352				11420	**	11460	10	7820	07	8760	04	0026
			<b>Route</b>	<b>NY353</b>	<b>County</b>	<b>009</b>	<b>CATTARAUGUS</b>	<b>Region</b>	<b>05</b>							
1	00.00		00.00	RT 417												
1	00.82	353 51011000	00.82	SALAMANCA N CITY LN				4010	**	4070	09	4910	07	4450	04	0442
1	06.22	353 51011007	05.40	START 242 OLAP				4260	**	4290	10	5360	07	4020	04	0443
1	07.43	353 51012054	01.21	END 242 OLAP				5260	**	5290	10	5980	07	5810	04	0217
1	08.79	353 51012067	01.36	CR5 MOSHER-HOLLOW/NEW ALBION RD				3730	11	3570	08	4210	05	3500	02	0445
1	17.75	353 51012081	08.96	CR 4 BROADWAY RD				2160	**	2180	09	2400	06	2080	03	0055
1	23.97	353 51012171	06.22	JCT 62 DAYTON END 353				450	11	530	07	660	04	590	01	0447
			<b>Route</b>	<b>NY354</b>	<b>County</b>	<b>029</b>	<b>ERIE</b>	<b>Region</b>	<b>05</b>							
1	00.00		00.00	RT 5 ELLICOTT ST												
1	00.21	354 53011002	00.21	MICHIGAN AVE				3220	11	3730	10	3510	07	3000	02	0053
1	00.43	354 53011005	00.22	PINE ST				5120	**	5160	10	5560	07	3000	02	0046
1	00.51	354 53011007	00.08	CLINTON AVE				1820	**	1830	10	3000	02			0029
1	01.03	354 53011008	00.52	JEFFERSON AVE				3060	11	3180	08	3170	05	2900	02	0294
1	01.81	354 53011013	00.78	FILLMORE AVE				2680	**	2700	10	2580	07	2350	04	0225
1	02.90	354 53011021	01.09	RT 62 BAILEY AVE				6830	**	6870	10	6510	07	6890	04	0449
1	03.05	354 53011031	00.15	JCT RT 190I NIAGARA EXPY				17140	11	17010	08	14960	05	13920	02	0010
1	03.92	354 53011033	00.87	BUFFALO E CITY LN				10090	**	10160	10	12910	07	10870	04	0450
1	04.48	354 53011041	00.56	RT 240 HARLEM RD				19200	**	19330	10	16690	07	16220	04	0451
1	05.10	354 53012006	00.62	FRENCH RD				13980	11	14970	08	17930	05	17010	02	0226
1	06.53	354 53012012	01.43	RT 277 UNION RD				9600	11	10130	08	12470	05	11590	02	0057
1	09.49	354 53012027	02.96	RTS 20 78 TRANSIT RD				11290	**	11370	10	13110	06	14730	03	0208
1	10.54	354 53012057	01.05	CR 243 AURORA				11840	11	11900	08	13410	05	13420	02	0066
1	12.44	354 53012067	01.90	BOWEN RD				8080	11	8210	08	9830	05	10140	02	0384
1	16.79	354 53012086	04.35	JCT RT 954G TWO ROD RD				5170	**	5210	09	5710	05	5760	02	0354

# New York State Department of Transportation

## Traffic Volume Report

County Order	End Mile Point	Count LOC Reference Marker	Section Length	Section End Description	LATEST COUNT		-----PREVIOUS COUNTS-----						Count Station Number	YR	
					EST AADT	YR	EST AADT	YR	EST AADT	YR	EST AADT	YR			
				<b>Route NY354</b>	<b>County 029</b>	<b>ERIE</b>	<b>Region 05</b>								
1	20.48	354 53012130	03.69	WYOMING CO LN			2720	**	2740	09	2650	06	3390	03	0453
				<b>Route NY354</b>	<b>County 121</b>	<b>WYOMING</b>	<b>Region 04</b>								
2	01.84	354 53012167	01.84	CR 35			3210	**	3220	10	3070	07	3620	04	0462
2	04.84	354 46021019	03.00	RT 77 BENNINGTON CTR			2620	**	2640	09	3390	06	4330	03	0012
2	11.22	354 46021049	06.38	RT 98 ATTICA END 354			2840	**	2890	07	3340	04	2790	01	0463
				<b>Route NY355</b>	<b>County 083</b>	<b>RENSSELAER</b>	<b>Region 01</b>								
1	00.00		00.00	RT 66 JCT E OF WYNANSKILL											
1	01.14	355 14011000	01.14	CR 130 SPRING AVE EXT			2630	**	2620	10	3180	06	3050	04	0140
1	02.94	154 14012036	01.80	RT 351 JCT END RT 355			3260	**	3250	10	4030	06	3960	04	0141
				<b>Route NY357</b>	<b>County 077</b>	<b>OTSEGO</b>	<b>Region 09</b>								
1	00.00		00.00	RT 7 UNADILLA											
1	00.04	357 94011000	00.04	DELAWARE CO LINE			2340	**	2350	10	2520	07	2360	04	0054
				<b>Route NY357</b>	<b>County 025</b>	<b>DELAWARE</b>	<b>Region 09</b>								
2	00.99	357 94011001	00.99	ACC 881			2000	**	2000	10	2280	07	2480	05	0041
2	03.75	357 93021011	02.76	CR 44 RD TO WELLS BR			1360	**	1370	09	1360	06	1560	03	0110
2	07.54	357 93021038	03.79	CR 21 FRANKLIN			1800	**	1810	10	1880	07	1910	04	0314
2	10.73	357 93021076	03.19	CR 14 LEONTA			3280	**	3310	08	3400	05	3540	02	0315
2	14.02	357 93021108	03.29	RT 28 END 357			2340	**	2350	09	2050	06	2510	03	0113
				<b>Route NY359</b>	<b>County 067</b>	<b>ONONDAGA</b>	<b>Region 03</b>								
1	00.00		00.00	RT 38A											
1	01.71	359 33011000	01.71	RT 41 A MANDANA END 359			600	11	820	06	880	01	700	98	0108
				<b>Route NY360</b>	<b>County 055</b>	<b>MONROE</b>	<b>Region 04</b>								
1	00.00		00.00	RT 272 ORLEANS CL RD											
1	02.00	360 43011000	02.00	REDMAN / CHURCH RD JCT			640	**	630	09	680	07	590	04	0464
1	03.90	360 43011020	01.90	W FORK LK RD			440	**	440	09	920	05	1130	02	0465
1	04.87	360 43011040	00.97	RT 19 END 360			1290	**	1280	09	2950	05	1320	04	0466
				<b>Route NY362</b>	<b>County 121</b>	<b>WYOMING</b>	<b>Region 04</b>								
1	00.00		00.00	RT 39											
1	03.68	362 46011000	03.68	RT 78 END 362			1020	11	1560	08	1220	05	1620	02	0467
				<b>Route NY363</b>	<b>County 007</b>	<b>BROOME</b>	<b>Region 09</b>								
1	00.00		00.00	RT 434											
1	00.84	363 91011000	00.84	ACC RT 11 COURT ST			22300	**	22060	10	23730	07	25080	04	0036
1	01.38	363 91011010	00.54	RT 7 END 363			21760	11	29010	05	19290	99			0037
				<b>Route NY364</b>	<b>County 123</b>	<b>YATES</b>	<b>Region 06</b>								
1	00.00		00.00	RT 14A PENN YAN											
1	00.19	364 66011000	00.19	VILLAGE PENN YAN TWN JERUSALEM			3890	11	4070	10	3780	09	3710	08	0247 CC
1	04.18	364 66011002	03.99	CR 27			1970	**	1970	10	1770	07	1900	04	0246
1	08.95	364 66011043	04.77	RT 247 W OF POTTER			1610	**	1610	09	1650	06	1750	03	0245

# New York State Department of Transportation

## Traffic Volume Report

County Order	End Mile Point	Count LOC Reference Marker	Section Length	Section End Description	LATEST COUNT		-----PREVIOUS COUNTS-----						Count Station Number	YR
					EST AADT	YR	EST AADT	YR	EST AADT	YR	EST AADT	YR		
<b>Route NY364 County 123 YATES</b>					<b>Region 06</b>									
1	12.07	364 66011090	03.12	START 245 OLAP MIDDLESEX	620	**	620	08	720	05	600	02	0210	
1	12.16	364 66011121	00.09	END 245 OLAP	2070	**	2060	09	2100	06	2280	03	0209	
1	16.36	364 66011122	04.20	ONTARIO CO LINE	1570	11	1670	08	1820	05	1370	99	0243	
<b>Route NY364 County 069 ONTARIO</b>					<b>Region 04</b>									
2	04.27	364 66011164	04.27	CR 1	1710	**	1720	09	2270	05	1880	02	0003	
2	07.96	364 44021043	03.69	CANANDAIGUA S CITY LN	6790	11	6900	10	6790	09	6690	08	0469	CC
2	08.08	364 44021081	00.12	CANANDAIGUA E CITY LN	5300	**	5340	09	6230	06	7020	02	0040	
2	08.23	364 44021082	00.15	RTS 5 20 END 364	5580	**	5650	07	5310	04	5680	00	0006	
<b>Route NY365 County 065 ONEIDA</b>					<b>Region 02</b>									
1	00.00		00.00	RT 5 ONEIDA CASTLE										
1	00.87	365 26011000	00.87	RT 365A	7320	**	7340	10	8360	05	7940	02	0183	
1	03.33	365 26011009	02.46	PATRICK RD	10230	**	10240	10	10570	04	9870	01	0182	
1	03.51	365 26011034	00.18	TURNING STONE HOTEL ENT/EXT	12640	**	12660	09	13560	05	12280	02	0184	
1	03.83	365 26011036	00.32	THRUWAY ENT. (INT #33)	20190	**	20210	10	17500	09	12800	02	0189	
1	04.79	365 26011039	00.96	RT 31	18300	**	18310	10	16910	08	17170	05	0389	
1	07.46	365 26011048	02.67	CR 52 BLACKMAN COR RD	15920	**	15920	10	14380	07	15130	05	0385	
1	08.28	365 26011075	00.82	ROME S CITY LN	15770	11	13890	08	14080	03	13650	00	0130	
1	11.19	365 26011083	02.91	START 26 OLAP	14620	**	14410	09	15330	06	14740	05	0186	
1	11.46	26 26051196	00.27	S JAMES ST	19850	**	19700	10	18960	07	18010	04	0100	
1	12.99	26 26051199	01.53	END 26 OLAP	13260	**	13060	09	14130	06	12720	00	0488	
1	13.24	26 26051214	00.25	START 49 69 OLAPS	9260	11	8740	08	8300	02	7150	97	0113	
1	13.56	49 26025009	00.32	END 69 OLAP	18680	11	20050	06	20170	03	18630	00	0017	
1	13.79	49 26025011	00.23	RT 233 IS UNDER	12760	**	12480	08	14870	07	15280	06	0133	
1	14.68	49 26025013	00.89	END 49 OLAP	16180	**	15940	09	16240	06	14870	00	0127	
1	15.28		00.60	E DOMINICK ST	4920	**	4610	02					0114	
1	16.45	365 26013500	01.17	RAMP FROM RT 49	11220	**	11280	08	12290	05	11040	01	0115	
1	17.28	365 26013502	00.83	CR 88 OLD RIVER RD	6460	**	6490	08	6170	07	6650	04	0118	
1	17.87	365 26013024	00.59	ROME CITY LN	5240	**	5260	09	5390	05	5160	02	0131	
1	20.42	365 26013030	02.55	CR 58 KOENIG RD	5240	**	5250	09	4920	06	5200	05	0402	
1	23.05	365 26013056	02.63	RT 291	5600	**	5610	09	6010	06	6040	04	0343	
1	24.79	365 26013082	01.74	RT 274 HOLLAND PATENT	5690	11	5020	08	5790	05	5990	02	0049	
1	28.81	12C26012120	04.02	MAPPA AVE BARNEVELD RT 921D	3380	11	3240	08	3650	05	3710	04	0074	
1	29.71	12C26012161	00.90	RTS 12 & 28	3750	**	3760	09	3660	06	3510	01	0050	
1	31.93	12C26012170	02.22	SPUR TO REMSEN 920V	2840	11	3520	08	3680	05	3720	02	0058	
1	36.60	365 26011422	04.67	CR 55 FAIRCHILD RD	1690	**	1690	10	1980	07	1410	04	0061	
1	37.50	365 26011469	00.90	HERKIMER CO LN	1630	11	1450	08	1810	05	1950	02	0062	
<b>Route NY365 County 043 HERKIMER</b>					<b>Region 02</b>									
2	06.76	365 26011478	06.76	RT 8 END RT 365	880	11	840	09	900	07	970	04	0246	
<b>Route County</b>					<b>Region</b>									

# New York State Department of Transportation

## Traffic Volume Report

County Order	End Mile Point	Count LOC Reference Marker	Section Length	Section End Description	LATEST COUNT		-----PREVIOUS COUNTS-----						Count Station Number	YR		
					EST AADT	YR	EST AADT	YR	EST AADT	YR	EST AADT	YR				
			<b>Route</b>	<b>NY365A</b>	<b>County</b>	<b>053</b>	<b>MADISON</b>	<b>Region</b>	<b>02</b>							
1	00.00		00.00	RT 5												
1	01.14	365A24011000	01.14	STONE ST				10300	**	10340	09	10040	06	9860	03	0124
1	02.36	365A24012001	01.22	RT 46 ONEIDA				9830	**	9870	09	10910	06	10550	05	0125
1	02.89	365A24012012	00.53	ONEIDA CO LN (MIDDLE OF BRIDGE)				6980	**	6990	10	7640	05	6890	02	0132
			<b>Route</b>	<b>NY365A</b>	<b>County</b>	<b>065</b>	<b>ONEIDA</b>	<b>Region</b>	<b>02</b>							
2	00.58	365A24012016	00.58	RT 365 END 365A				5940	**	5960	09	8440	03	7050	00	0036
			<b>Route</b>	<b>NY366</b>	<b>County</b>	<b>109</b>	<b>TOMPKINS</b>	<b>Region</b>	<b>03</b>							
1	00.00		00.00	RT 79												
1	00.85	366 36012000	00.85	ITHACA E CITY LN				5550	11	6700	08	8990	00	7370	97	0022
1	02.56	366 36012008	01.71	OLD RT 392				7760	11	8200	08	8150	04	7910	01	0012
1	04.68	366 36011018	02.12	START RT 13 OLAP				6830	**	6850	10	7350	07	7250	05	0014
1	05.91	366 36011038	01.23	END RT 13 OLAP				18370	**	18340	10	18000	07	17790	05	0008
1	08.85	366 36011050	02.94	VILLAGE OF FREEVILLE				3740	**	3750	10	3860	07	3810	04	0033
1	09.40	366 36011080	00.55	RT 38 FREEVLE END 366				5760	**	5760	10	5810	07	6420	04	0009
			<b>Route</b>	<b>NY367</b>	<b>County</b>	<b>015</b>	<b>CHEMUNG</b>	<b>Region</b>	<b>06</b>							
1	00.00		00.00	PENN STATE LINE												
1	01.07	367 62011000	01.07	RT 427 WELLSBURG END 367				3740	**	3790	09	3450	06	3640	05	0247
			<b>Route</b>	<b>NY369</b>	<b>County</b>	<b>007</b>	<b>BROOME</b>	<b>Region</b>	<b>09</b>							
1	00.00		00.00	RT 7B												
1	00.30	369 91011005	00.30	ACC TO 88I EB				950	**	950	09	1270	05	970	99	0130
1	03.62	369 91011007	03.32	CR 120 GANOUGTOWN RD				7930	**	7940	10	5760	06	6810	05	0312
1	05.68	369 91011036	02.06	CR 124 BEARTOWN RD				3820	**	3830	10	2820	07	3100	04	0076
1	06.32	369 91011057	00.64	RT 79 N FENTON END 369				2640	**	2660	09	2360	06	2500	03	0019
			<b>Route</b>	<b>NY370</b>	<b>County</b>	<b>117</b>	<b>WAYNE</b>	<b>Region</b>	<b>04</b>							
1	00.00		00.00	RT 104												
1	00.70	370 37011100	00.70	OLD RT 104				2900	**	2900	09	2550	05	2320	02	0539
1	02.82	370 37011106	02.12	CAYUGA CO LINE				2190	**	2190	09	2030	06	2170	03	0534
			<b>Route</b>	<b>NY370</b>	<b>County</b>	<b>011</b>	<b>CAYUGA</b>	<b>Region</b>	<b>03</b>							
2	02.99	370 37011028	02.99	RT 38 VICTORY				1980	11	1950	08	2710	04	2330	01	0042
2	08.39	370 31021030	05.40	RT 34 CATO				2750	11	2290	08	4030	03	3910	02	0043
2	09.60	370 31021085	01.21	BRADT RD				4200	11	3590	08	5250	03	4760	00	0051
2	10.42	370 31021097	00.82	SHORT CUT RD MERIDIAN				4580	11	3750	08	5060	04	5940	01	0050
2	10.55	370 31021105	00.13	BONTA BR RD MERIDIAN				5120	11	4350	08	5890	02			0073
2	10.85	370 31021106	00.30	CR 16				4990	**	4980	09					0001
2	11.55	370 31021109	00.70	RT 176				3700	11	4090	08					0561
2	13.90	370 31021116	02.35	ONONDAGA CO LINE				4910	11	3990	08	5280	04	5890	01	0055
			<b>Route</b>	<b>NY370</b>	<b>County</b>	<b>067</b>	<b>ONONDAGA</b>	<b>Region</b>	<b>03</b>							
3	01.40	370 31021138	01.40	PLAINVILLE RD				4110	11	4270	08	5840	05	5030	02	0056

# New York State Department of Transportation

## Traffic Volume Report

County Order	End Mile Point	Count LOC Reference Marker	Section Length	Section End Description	LATEST COUNT		-----PREVIOUS COUNTS-----						Count Station Number	YR
					EST AADT	YR	EST AADT	YR	EST AADT	YR	EST AADT	YR		
<b>Route NY370 County 067 ONONDAGA Region 03</b>														
3	04.80	370 33031014	03.40	DUNHAM RD	5620	**	5610	10	5520	06	5730	03	0192	
3	05.98	370 33031048	01.18	START RT 31 OLAP	8060	**	8050	10	8120	06	8470	05	0212	
3	07.52		01.54	RT 48	6030	**	5990	08	7000	05	6730	02	0070	
3	07.82	370 33031075	00.30	END RT 31 OLAP	19860	**	19710	07	18620	04	17710	01	0200	
3	11.77	370 33031078	03.95	RIVER RD COLD SPRINGS	6620	11	7440	06	7460	02			0203	
3	12.63	370 33031118	00.86	JOHN GLEEN BLVD	13380	11	12950	06	13990	03	12930	00	0058	
3	15.41	370 33031127	02.78	OLD RT 57/RT931G	7450	11	8100	10	9600	07	10040	04	0034	
3	17.67	370 33031155	02.26	SYRACUSE N CITY LINE	22330	11	21810	10	21830	09	23290	08	0222	CC
3	18.28	370 33032000	00.61	FARMERS MARKET PL	15030	**	15180	06	12070	03	13420	00	0221	
3	18.51	370 33032006	00.23	RT 11 END 370	3240	11							0921	
<b>Route NY371 County 101 STEUBEN Region 06</b>														
1	00.00		00.00	RT 415										
1	04.83	371 64011000	04.83	RT 21 END 371	1830	**	1870	08	1730	05	1930	02	0250	
<b>Route NY372 County 115 WASHINGTON Region 01</b>														
1	00.00		00.00	RT 29 JCT GREENWICH										
1	02.01	372 18011000	02.01	CR 74A TO ARCHDALE	3210	**	3240	06	3130	03	3540	00	0015	
1	07.90	372 18011020	05.89	VILLAGE CAMBRIDGE CR 59 TO CENTER CAMBRIDGE	2810	**	2830	06	2860	01	2750	98	0322	
1	08.93	372 18011079	01.03	RT 22 JCT END RT 372	5450	**	5470	09	7010	07	5660	04	0320	
<b>Route NY373 County 031 ESSEX Region 01</b>														
1	00.00		00.00	RT 9 AUSABLE CHASM										
1	01.39	373 12011000	01.39	CR 17 TO KEESEVILLE	680	**	680	08	690	03	1090	00	0542	
1	03.20	373 12011015	01.81	FERRY SLIP PARKING E	990	**	990	10	860	06	950	03	0543	
<b>Route NY374 County 033 FRANKLIN Region 07</b>														
1	00.00		00.00	CANADIAN BORDER										
1	00.66		00.66	SHEE WOODS ROAD	370	**	370	09	370	06	370	04	0010	
1	04.65		03.99	ROUTE 11 JUNCTION	850	**	850	07	1000	04	1040	01	0409	
1	10.13	374 72011000	05.48	RT 190 BRAINARDSVILLE	1130	**	1130	09	1480	05	970	03	0211	
1	11.45	374 72011055	01.32	OLD RT 190 - CR 54	1460	**	1460	09	1600	06	1340	03	0407	
1	14.24	374 72011068	02.79	TOWN BELLMONT CLINTON CO LINE	1080	**	1080	10	1860	07	1370	04	0003	
<b>Route NY374 County 019 CLINTON Region 07</b>														
2	07.52	374 72011095	07.52	CR 1 STANDISH RD LYON MT	1240	**	1240	09	1590	05	1280	02	0040	
2	15.69	374 71021076	08.17	CR 8 PLANK RD	1410	11	1920	07	2120	03	1630	00	0100	
2	19.95	374 71021157	04.26	EMMONDS RD	2380	**	2380	07	2190	04	2150	99	0405	
2	24.67	374 71021200	04.72	CHURCH RD	5080	**	5080	09	5100	05	4700	02	0233	
2	25.48	374 71021247	00.81	RT 3 N OF CADYVILLE (SPUR 970F)	4240	**	4240	09	4470	06	4640	03	0206	
2	28.17	374 71021255	02.69	CR 16 RAND HILL RD	5990	**	5990	10	6340	07	6420	04	0034	
2	29.82	374 71021282	01.65	RT 190 MILITARY RD	6840	11	6690	08	7030	05	6560	02	0033	
2	33.14	374 71021298	03.32	RT 22 END 374	10320	**	10280	10	8000	07	6620	00	0031	

# New York State Department of Transportation

## Traffic Volume Report

County Order	End Mile Point	Count LOC Reference Marker	Section Length	Section End Description	LATEST COUNT		-----PREVIOUS COUNTS-----						Count Station Number	YR
					EST AADT	YR	EST AADT	YR	EST AADT	YR	EST AADT	YR		
<b>Route NY375 County 111 ULSTER Region 08</b>														
1	00.00		00.00	RT 28										
1	01.90	375 86011000	01.90	CR 66 MAVERICK RD	7260	**	7300	09						0608
1	02.92	375 86011019	01.02	RT 212 END 375	7970	**	7990	10	9350	05	8440	02		0609
<b>Route NY376 County 027 DUTCHESS Region 08</b>														
1	00.00		00.00	RT 52 E FISHKILL										
1	02.18	376 82011000	02.18	START RT 82 OLAP HOPEWELL	11030	11	12210	08	11570	05	11300	02		0610
1	02.24	376 82011022	00.06	END RT 82 OLAP	18990	**	18990	10	23460	07	24360	04		0025
1	04.29	376 82011023	02.05	CR 29 HILLSIDE LK RD	5920	**	5920	10	6390	07	7440	04		0083
1	05.59	376 82011043	01.30	CR 93 MYERS CORS RD	12000	11	12000	09	12340	08	12300	05		0029
1	07.96	376 82011056	02.37	CR 104 HACKENSACK RD	7240	**	7240	09	8290	07	9410	04		0090
1	10.14	376 82011080	02.18	CR 44 RED OAK MILL RD	15240	11	15200	08	16470	05	15370	01		0050
1	10.44	376 82011101	00.30	RT 113 SPACKENKILL RD	26980	**	26980	08	22200	00				0611
1	12.62	376 82011104	02.18	NY983T HOOKER AVE	12070	11	12110	08	13630	05	12860	02		0612
1	13.92	376 82011126	01.30	RTS 44 & 55 WB END 376	13690	11	14380	08	16930	02	16200	99		0030
<b>Route NY377 County 001 ALBANY Region 01</b>														
1	00.00		00.00	RT 9 ACCESS ROADS SB										
1	00.25	377 11011000	00.25	LAWN AVE	11210	**	11060	08	11970	07	10890	02		0173
1	00.92	377 11011003	00.67	WARDS LANE	7870	**	7790	09	10520	04	8320	01		0124
1	01.76	377 11012005	00.84	RT 378 JCT END RT 377	7480	**	7450	10	7630	06	7800	01		0119
<b>Route NY378 County 001 ALBANY Region 01</b>														
1	00.00		00.00	RT 9 JCT										
1	00.93	378 11011000	00.93	RT 377 JCT VILLAGE OF MENANDS	11730	**	11680	10	15400	07	15170	04		0085
1	01.94	378 11011010	01.01	RT 32 UNDER	11820	**	11710	09	14290	05	14700	01		0093
1	02.53	378 11011020	00.59	ACC RT 7871	13280	**	13160	09	12380	05	16090	01		0128
1	02.87	378 11011025	00.34	RENNSELAER CO LN	35380	**	34980	10	38950	08	30220	07		0129
<b>Route NY378 County 083 RENSSELAER Region 01</b>														
2	00.47	378 11011028	00.47	RT 4 END RT 378	37480	**	37060	10	33900	05	25530	99		0050
<b>Route NY383 County 055 MONROE Region 04</b>														
1	00.00		00.00	RT 36										
1	01.43	383 43011000	01.43	BELCODA RD	3520	**	3540	09	3770	06	3900	05		0185
1	02.53	383 43011015	01.10	WHEATLAND CTR	3400	**	3410	10	3740	07	3930	04		0717
1	05.73	383 43011026	03.20	RT 386	2760	**	2760	09	2400	06	3660	04		0555
1	06.21	383 43011058	00.48	RT 251	4850	**	4850	09	3940	06	4380	03		0363
1	06.88	383 43011063	00.67	RT 253	5960	**	5970	09	5350	06	5810	03		0019
1	08.69	383 43011070	01.81	MORGAN RD CR 133	5480	**	5510	09	5010	06	5350	04		0169
1	10.85	383 43011088	02.16	BROOK RD	5830	**	5870	09	5580	06	6290	02		0558
1	12.65	383 43011109	01.80	RT 252	6980	**	6990	09	5530	06	5370	03		0726
1	13.84	383 43011127	01.19	RT 252A	16440	**	16360	09	16130	06	16750	01		0014

# New York State Department of Transportation

## Traffic Volume Report

County Order	End Mile Point	Count LOC Reference Marker	Section Length	Section End Description	LATEST COUNT		-----PREVIOUS COUNTS-----						Count Station Number	YR
					EST AADT	YR	EST AADT	YR	EST AADT	YR	EST AADT	YR		
<b>Route NY383 County 055 MONROE</b>					<b>Region 04</b>									
1	15.50	383 43011140	01.66	RT 390I	19560	**	19470	09	17290	06	19010	03	0529	
1	15.62	383 43011156	00.12	ROCHESTER W CITY LN	14980	**	14880	08	14130	05			0064	
1	15.98	383 43011157	00.36	ELMWOOD AVE	10530	**	10440	07	12950	98	10330	97	0001	
1	16.47		00.49	S PLYMOUTH AV	11220	**	11220	10	12450	07			0054	
1	17.70	383 43012009	01.23	FORD ST	8390	11	7030	07	7760	04	9130	01	0258	
1	17.80	383 43012019	00.10	EXCHANGE ST	11940	**	11830	07	10750	04	11530	01	0259	
1	18.27	383 43012020	00.47	PLYMOUTH AV CONN 490I	12590	**	12510	08	11520	05	11790	02	0260	
1	18.60	383 43012024	00.33	COURT ST	12100	**	12070	10	11160	07	9380	04	0261	
1	18.70	383 43012027	00.10	NY31 END 383	17400	**	17330	09	11430	04	12580	01	0262	
<b>Route NY384 County 029 ERIE</b>					<b>Region 05</b>									
1	00.00		00.00	JCT RT 5 EB & RT 950E BUFFALO										
1	00.52	384 53011001	00.52	RT 5 WB BUFFALO W CHIPPEWA ST	11910	11	9710	10	10530	07	11880	04	0307	
1	01.33	384 53011003	00.81	NORTH ST	14980	**	14990	10	14500	07	14710	04	0301	
1	02.26	384 53011011	00.93	FERRY ST	16780	**	16820	09	14520	05	16580	01	0302	
1	02.66	384 53011021	00.40	W DELAVAN AVE	17580	**	17630	08	18530	05	18700	01	0230	
1	03.71	384 53011025	01.05	JCT RT 198 SCAJ. EXPY	23890	**	23910	10	19750	07	19720	04	0467	
1	04.10	384 53011035	00.39	AMHERST ST	22700	**	22720	10	24770	07	27930	05	0303	
1	04.61	384 53011039	00.51	HERTEL AVE	25780	11	24450	08	29940	05	25950	02	0304	
1	05.34	384 53011044	00.73	BUFFALO N CITY LN	23890	**	23910	10	21910	07	22830	04	0468	
1	05.63	384 53011051	00.29	DELAWARE RD	18020	11	17770	08	22120	05	20470	02	0305	
1	06.88	384 53012003	01.25	RT 324 SHERIDAN DR	20640	**	20680	09	20460	06	21360	02	0469	
1	07.58	384 53012016	00.70	CR 305 BRIGHTON AVE	22460	11	21310	08	22410	05	20480	02	0306	
1	07.90	384 53012023	00.32	JCT RT 290I YOUNGMANN EXPY	29220	**	29250	10	29270	07	27600	05	0470	
1	08.31	384 53012026	00.41	TONAWANDA S CITY LN	17000	**	17040	09	15210	06	16520	03	0473	
1	09.58	384 53012030	01.27	YOUNG ST	10330	**	10340	10	9070	07	7230	04	0471	
1	09.74	384 53013013	00.16	NIAGARA CO LINE	9740	**	9750	10	10430	07	12200	04	0472	
<b>Route NY384 County 063 NIAGARA</b>					<b>Region 05</b>									
2	00.60	384 53013014	00.60	START 265 OLAP	4950	11	4260	08	4320	07	4400	04	0579	
2	01.00	384 54021006	00.40	RT 429 WHEATFIELD ST	21550	11	19820	08	20050	05	16810	01	0031	
2	02.29	265 54021010	01.29	WARD RD	16170	11	15040	08	15800	05	13830	02	0074	
2	03.07	265 54021023	00.78	WITMER RD N TONAWANDA WCL	14050	**	14060	10	12530	07	12430	04	0397	
2	05.11	265 54021030	02.04	RT 952V WILLIAMS RD	11490	**	11510	09	12600	06	11500	04	0044	
2	05.40	265 54022021	00.29	NIAGARA FALLS E CITY LN	4940	11	3540	08	4360	07	3980	04	0473	
2	06.10	265 54022023	00.70	END 265 OLAP MILITARY RD	4690	11	4020	08	4750	05	3530	02	0398	
2	06.30	384 54023007	00.20	BUFFALO AVE	4060	11	4010	07	3910	04	3510	01	0034	
2	07.10	384 54023010	00.80	77TH ST	7100	11	6120	08	8480	05	7310	02	0080	
2	07.88	384 54023018	00.78	RTS 324 190I	5500	**	5570	09	8720	06	8510	04	0475	
2	09.36	384 54023025	01.48	NY61 HYDE PARK BLVD	5370	**	5380	09	8950	06	9210	04	0476	
2	09.74	384 54023040	00.38	VETERNS DR	2680	11	3560	08					0052	

# New York State Department of Transportation

## Traffic Volume Report

County Order	End Mile Point	Count LOC Reference Marker	Section Length	Section End Description	LATEST COUNT		-----PREVIOUS COUNTS-----						Count Station Number	YR
					EST AADT	YR	EST AADT	YR	EST AADT	YR	EST AADT	YR		
<b>Route NY384 County 063 NIAGARA Region 05</b>														
2	10.39	384 54023044	00.65	PORTAGE RD	3410	11	3490	08	5450	05	4450	02	0466	
2	10.93	384 54023051	00.54	BUFFALO AVE (LR)	2970	11	3940	08	5530	07			0054	
2	11.10	384 54023056	00.17	JCT NY 952B J B DALY	1840	11	3540	08	5540	07			0056	
2	11.81	384 54023100	00.71	RT 951A NIAGARA ST	2840	**	2840	10	10280	04	12080	01	0047	
2	11.93	384 54023108	00.12	RT 104 AND RT 957A END 384	8780	**	8840	04	9160	01	9440	99	0143	
<b>Route NY385 County 039 GREENE Region 01</b>														
1	00.00		00.00	RT 9W CATSKILL										
1	00.66	385 13011000	00.66	MAIN ST CATSKILL	8360	**	8300	08	7610	05	7690	02	0017	
1	01.46	385 13011007	00.80	RT 23 JCT CATSKILL	4770	**	4760	10	6830	07	5820	03	0020	
1	05.40	385 13011015	03.94	CR 28 ATHENS	2330	**	2330	10	3100	06	2930	01	0060	
1	12.90	385 13011054	07.50	CR 61 COXSACKIE	2210	11	2430	08	2060	05	1800	02	0021	
1	13.79	385 13011130	00.89	RTS 9W 81 END 385	8580	**	8560	10	9610	07	9790	03	0054	
<b>Route NY386 County 055 MONROE Region 04</b>														
1	00.00		00.00	RT 383 SCOTTSVILLE										
1	00.77	251 43011104	00.77	NORTH RD CR 139	2200	**	2200	09	1680	06	1870	04	0720	
1	02.86	251 43011096	02.09	MORGAN RD CR 133	2820	**	2860	07	2350	06	2980	05	0362	
1	06.09	251 43011075	03.23	RT 252	2760	**	2770	09	3990	04	2980	00	0361	
1	06.42	251 43011043	00.33	START 33A OLAP	2190	11	2060	07	1720	06	1760	05	0360	
1	07.43	251 43011040	01.01	END 33A OLAP RT 252	8880	**	8890	09	9930	05	14110	02	0359	
1	08.36	251 43011029	00.93	RT 490I IS OVER WITH CONN	14710	**	14730	09	14000	06	15990	03	0358	
1	08.72	251 43011020	00.36	CR 119 W SIDE DR	9690	**	9700	09	15750	02			0263	
1	09.21	251 43011016	00.49	CR 119 W SIDE DR	9330	**	9340	09	6550	06	6790	03	0264	
1	10.36	251 43011011	01.15	START 33 OLAP	5190	**	5220	09	8480	05	8380	02	0357	
1	10.56	251 43011000	00.20	END 33 OLAP	16350	11	17320	07	17160	04	15780	01	0431	
1	11.57	386 43011100	01.01	RT 531	9520	**	9530	09	9470	06	10470	05	0208	
1	11.98	386 43011110	00.41	LYELL RD CR 117	18720	11	21460	07	22450	04	16660	01	0209	
1	12.69	386 43011115	00.71	RT 31	16200	**	16220	09	15180	06	14780	02	0210	
1	13.73	386 43011000	01.04	RIDGEWAY AVE CR 111	14700	**	14790	09	14160	06	13560	02	0265	
1	15.46	386 43011011	01.73	RT 104 END 386	14670	**	14850	07	15820	04	17980	01	0470	
<b>Route NY387 County 073 ORLEANS Region 04</b>														
1	00.00		00.00	RT 31										
1	02.95	387 45011000	02.95	RT 104 END 387	710	**	700	09	520	06	580	00	0270	
<b>Route I390 County 101 STEUBEN Region 06</b>														
1	00.00		00.00	RT 86I										
1	02.04	390I64011000	02.04	CONN TO RT 415 RT 961J EXIT 1	11580	**	11300	09	11240	04	10610	01	0080	
1	11.02	390I64011021	08.98	CR 121 EXIT 2	11740	**	11190	07	11130	06	9560	03	0130	
1	16.75	390I64011111	05.73	RT 15 & 21 EXIT 3	12020	**	11450	07	9950	04	10350	01	0131	
1	21.33	390I64011168	04.58	LIVINGSTON CO LINE	11110	11	11110	10	10550	09	10440	08	0068 CC	



# New York State Department of Transportation

## Traffic Volume Report

County Order	End Mile Point	Count LOC Reference Marker	Section Length	Section End Description	LATEST COUNT		-----PREVIOUS COUNTS-----						Count Station Number	YR
					EST AADT	YR	EST AADT	YR	EST AADT	YR	EST AADT	YR		
<b>Route I390 County 051 LIVINGSTON Region 04</b>														
2	01.51	390I42021002	01.51	RT 36 EXIT 4	10620	**	10520	08	13630	05	12980	99	0033	
2	02.86	390I42021017	01.35	ACC RT 36 EXIT 5	13100	**	12980	08	13710	05	14850	02	0050	
2	11.63	390I42021031	08.77	RT 36 EXIT 6	13490	**	13360	08	14900	04	14180	97	0051	
2	17.44	390I42021118	05.81	RT 408 EXIT 7 IS UNDER WITH CONN	11670	**	11560	08	11330	03	13870	00	0052	
2	26.72	390I42021176	09.28	RT 20A EXIT 8 IS OVER WITH CONN	13270	**	13150	08	10600	05	11280	02	0053	
2	30.17	390I42021269	03.45	ACC RT 15 EXIT 9	17220	**	17160	10	14820	07	15790	04	0054	
2	33.26	390I42021304	03.09	RTS 5 20 EXIT 10 IS OVER WITH CONN	23330	**	23040	07	23010	04	21690	02	0055	
2	35.66	390I42021335	02.40	MONROE CO LN	30170	**	29800	07	39000	04	27360	01	0056	
<b>Route I390 County 055 MONROE Region 04</b>														
3	04.95	390I42021358	04.95	EXIT 11 RT 15 & 251	20980	**	20780	08	20150	05	27360	01	0218	
3	08.87	390I43031050	03.92	EXIT 12 RT 90I & 253	39770	**	39410	06	39920	04	34940	01	0220	
3	10.29	390I43031089	01.42	EXIT 13 HYLAN DRIVE	57410	**	57200	09	50280	06	55420	03	0221	
3	11.38	390I43031103	01.09	EXIT 14 RT 15A & 252	61180	**	60740	07	68100	04	66410	01	0223	
3	13.30	390I43031114	01.92	EXIT 15 RT 590I	77410	**	76700	06	100890	03			0224	
3	14.70	390I43031134	01.40	EXIT 16 RT 15 & 15A	71680	**	71280	08	71810	05			0229	
3	16.10	390I43031147	01.40	EXIT 17 RT 383	76140	**	75730	08	79270	05	78010	99	0237	
3	16.81	390I43033001	00.71	ACC RT 204 ROCH CTY LN	134570	**	134070	09	115500	04	98730	01	0025	
3	17.52	390I43036001	00.71	RT 33A	80890	**	80290	07	89380	01	81190	98	0024	
3	18.87	390I43037005	01.35	RTS 390 & 490I - END RT 309I	88220	**	87570	07	98340	01	82110	98	0011	
<b>Route NY390 County 055 MONROE Region 04</b>														
1	00.00		00.00	RT 390I & RT 490I JCT										
1	00.48	390 43011000	00.48	RT 31	76670	**	76560	09	94130	99	95200	97	0585	
1	01.56	390 43011005	01.08	LEXINGTON AVE	100310	**	99730	03	95290	98			0022	
1	02.43	390 43011016	00.87	RIDGEWAY AVE CR 111 OVER WITH CONN	84210	**	83670	02	80090	99			0122	
1	03.57	390 43011024	01.14	RT 104 RIDGE RD	63270	**	62680	98					0121	
1	05.29	390 43011036	01.72	VINTAGE LANE CR 249	50930	**	50890	10	49320	07	55310	04	0162	
1	06.81	390 43011053	01.52	RT 18	36320	**	36300	10	34620	07	40000	04	0163	
1	08.00	390 43011068	01.19	RT 947A LOSP END 390	18950	**	18930	09	20320	04	17740	99	0164	
<b>Route NY391 County 029 ERIE Region 05</b>														
1	00.00		00.00	RT 277 HERMAN HILL RD										
1	00.79	219 53021173	00.79	ACC RT 219	11130	**	11210	10	10690	07	11390	04	0262	
1	03.02	219 53021182	02.23	CR 110 NEWTON RD	9360	11	8770	08	9790	04	10030	03	0070	
1	03.62	219 53021204	00.60	US 62 & BUFFALO ST	11170	11	10710	08	13140	04	11980	02	0488	
<b>Route NY392 County 109 TOMPKINS Region 03</b>														
1	00.00		00.00	RT 13 38 DRYDEN										
1	02.10	392 36011000	02.10	CORTLAND CO LINE	1610	**	1590	08	1300	05	1170	02	0039	
<b>Route NY392 County 023 CORTLAND Region 03</b>														
2	00.66	392 36011021	00.66	CR 126	1460	**	1470	10	1390	06			0033	

# New York State Department of Transportation

## Traffic Volume Report

County Order	End Mile Point	Count LOC Reference Marker	Section Length	Section End Description	LATEST COUNT		-----PREVIOUS COUNTS-----						Count Station Number	YR
					EST AADT	YR	EST AADT	YR	EST AADT	YR	EST AADT	YR		
<b>Route NY392 County 023 CORTLAND</b>					<b>Region 03</b>									
2	02.59	392 32021007	01.93	CHURCH ST	1150	11	1070	08	1130	05	1030	99	0034	
2	03.11	392 32021024	00.52	CR 128 OWEGO HILL RD	1070	11	880	07	900	04	850	01	0035	
2	03.89	392 32021028	00.78	RT 215 VIRGIL	1330	11	1320	08	1310	05	1350	02	0036	
2	11.02	392 32021034	07.13	RT 11 END 392	1170	11	1220	08	1480	05	1090	99	0063	
<b>Route NY394 County 013 CHAUTAUQUA</b>					<b>Region 05</b>									
1	00.00		00.00	RT 5										
1	00.26	17 52011000	00.26	ACC RT 90I NYS TWY	2330	**	2340	09	1480	06	2180	03	0057	
1	01.56	17 52011003	01.30	RT 20 WESTFIELD	3070	11	2770	08	3220	05	4120	02	0058	
1	02.62	17 52011016	01.06	WESTFIELD S LN	2570	11	2560	08	2790	05	3230	02	0030	
1	07.83	17 52011027	05.21	RT 430	3050	**	3070	10	3040	07	3730	02	0059	
1	11.53	17J52012190	03.70	CR 33 CHAUTAUQUA-STEDMAN RD	3800	**	3820	10	4370	07	4270	04	0519	
1	17.24	17J52012151	05.71	ACC RT 86I S T E	4140	11	4020	10	4020	09	3980	08	0517	CC
1	20.24	17J52012094	03.00	CR 43 N. MAPLE/PACKARD RDS	7720	**	7730	09	8150	04	7310	01	0516	
1	22.08	17J52012064	01.84	RT 474	5850	**	5860	09	5680	05	5820	03	0515	
1	22.40	17J52012045	00.32	CR 69 SUMMIT AVE	10300	11	10570	08	9710	05	9150	02	0514	
1	24.56	17J52012042	02.16	MALL BLVD	10090	**	10100	10	9790	07	9960	04	0513	
1	26.65	17J52012020	02.09	JAMESTOWN WEST CITY LINE	22040	**	22080	09	21200	07	24050	04	0512	
1	27.48	17J52012000	00.83	FAIRMOUNT & 6TH	13750	11	12270	08	17980	05	15720	02	0053	
1	27.83		00.35	BEG NY60 NB OLP @WASH. ST	14240	11	16820	08	17040	07	18600	05	0045	
1	27.95		00.12	END 60 NB OLP @MAIN ST	17360	**	17410	08	17370	05	17750	01	0021	
1	28.14		00.19	END COUPLET 394 @PRENDRGST	9340	**	9350	10					0016	
1	28.20	17 52012021	00.06	E 4TH ST	5270	**	5280	09	5220	06	5550	03	0054	
1	28.46	17 52012022	00.26	E SECOND ST	5340	**	5340	10	5180	07	5120	05	0055	
1	30.23	17 52012024	01.77	JAMESTOWN E CITY LN	12660	**	12680	09	12460	06	11340	03	0069	
1	30.86	17 52012041	00.63	CR 380 WORK ST	12460	**	12480	10	11850	07	16060	04	0038	
1	31.62	17 52013007	00.76	ACC RT 86I S T E	10150	**	10160	10	11300	07	11750	03	0056	
1	32.33	17 52013015	00.71	CR 65 GERRY-LEVANT RD	6630	**	6680	10	6690	07	7930	04	0034	
1	37.31	17 52013022	04.98	START 62 OLAP KENNEDY	3270	11	3100	07	3640	03	3770	00	0024	
1	38.41	17 52013071	01.10	END 62 OLAP	3360	11	3190	08	3600	05	3710	02	0074	
1	40.13	17 52013082	01.72	CATTARAUGUS CO LINE	2690	11	2490	07	2660	03	2580	02	0025	
<b>Route NY394 County 009 CATTARAUGUS</b>					<b>Region 05</b>									
2	01.39	17 52013099	01.39	ACC RT 261 SCHOOL HOUSE RD RT953	1380	**	1390	09	2040	06	1480	03	0027	
2	04.50	17 51021014	03.11	RT 952M W MAIN ST	1580	11	1450	08	1510	05	1300	02	0016	
2	04.82	17 51021046	00.32	RT 241 RANDOLPH	7140	**	7150	10	7170	07	6440	04	0018	
2	06.69	17 51021049	01.87	RT 242	4540	**	4550	10	4610	07	4640	04	0019	
2	11.89	17 51021068	05.20	RT 951T CR 10 STEAMBURG	1130	**	1130	09	1180	06	1250	04	0117	
2	12.19	17 51021120	00.30	ACC I-86 END RT 394	1940	**	1950	09	1960	06	1970	03	0021	
<b>Route NY395 County 093 SCHENECTADY</b>					<b>Region 01</b>									
1	00.00		00.00	RT 7 QUAKER ST										

# New York State Department of Transportation

## Traffic Volume Report

County Order	End Mile Point	Count LOC Reference Marker	Section Length	Section End Description	LATEST COUNT		-----PREVIOUS COUNTS-----						Count Station Number	YR		
					EST AADT	YR	EST AADT	YR	EST AADT	YR	EST AADT	YR				
			<b>Route</b>	<b>NY395</b>	<b>County</b>	<b>093</b>	<b>SCHENECTADY</b>	<b>Region</b>	<b>01</b>							
1	02.39	395 16011000	02.39	RTE 20 END RTE 395				720	**	720	10	1000	06	1170	03	0237
			<b>Route</b>	<b>NY396</b>	<b>County</b>	<b>001</b>	<b>ALBANY</b>	<b>Region</b>	<b>01</b>							
1	00.00		00.00	CR 301												
1	02.33	396 11011000	02.33	CR 53 S BETHLEHEM				2060	**	2050	10	1770	07	2280	04	0505
1	04.44	396 11011023	02.11	RT 9W BECKERS CORNERS				2550	**	2540	10	2500	06	2740	04	0506
1	06.58	396 11011045	02.14	RT 144 END RT 396				1720	**	1710	09	3840	04	2330	01	0508
			<b>Route</b>	<b>NY397</b>	<b>County</b>	<b>001</b>	<b>ALBANY</b>	<b>Region</b>	<b>01</b>							
1	00.00		00.00	RT 146 ALTAMONT												
1	03.09	397 11011004	03.09	RT 20 JCT DUNNSVLE END RT 397				1460	**	1460	10	1600	06	2440	05	0226
			<b>Route</b>	<b>NY400</b>	<b>County</b>	<b>029</b>	<b>ERIE</b>	<b>Region</b>	<b>05</b>							
1	00.00		00.00	ST RT 16 OLAP S WALES JCT 951V												
1	01.99	400 53011000	01.99	END RT 16 OLAP				10080	**	10140	10	9880	07	8700	04	0233
1	04.04	400 53011023	02.05	ACC RTS 78 20A				8340	**	8360	09	7480	06	8440	03	0234
1	07.12	400 53011041	03.08	CR 241 MAPLE RD				16160	**	15960	09	14790	06	16150	05	0232
1	08.39	400 53011071	01.27	JAMISON RD				24660	**	24350	09	27410	06	21740	03	0125
1	11.96	400 53011084	03.57	RTS 20/78 TRANSIT RD TN ELMA TN WEST SENECA				26420	**	26080	09	27330	06	25700	03	0126
1	14.98	400 53011120	03.02	RT 277 UNION RD				33160	**	32740	09	31150	06	34530	03	0127
1	16.40	400 53011150	01.42	ACC RT 16 SENECA ST AND 953C				47820	**	47510	10	42990	07	45010	04	0128
1	16.91	400 53011164	00.51	ERIE COUNTY TOWN WEST SENECA				49000	**	48690	10	51840	09	47910	06	0129
			<b>Route</b>	<b>NY403</b>	<b>County</b>	<b>079</b>	<b>PUTNAM</b>	<b>Region</b>	<b>08</b>							
1	00.00		00.00	RT 9												
1	02.27	403 84011000	02.27	RT 9D S GARRISON END 403				4600	11	4590	07	5330	04	4980	01	0617
			<b>Route</b>	<b>NY404</b>	<b>County</b>	<b>055</b>	<b>MONROE</b>	<b>Region</b>	<b>04</b>							
1	00.00		00.00	RT 590												
1	02.74	404 43035030	02.74	BAY RD CR 16				37720	**	37740	10	25620	07	25260	05	0136
1	04.82	404 43035057	02.08	FIVE-MILE LN RD CR 18				23980	**	24010	09	24600	03	18150	02	0137
1	05.56	404 43035078	00.74	HARD RD				16100	**	16140	07	13800	04	16700	03	0319
1	06.30	404 43035085	00.74	HOLT RD CR 10				16610	**	16660	07	15310	04	13240	99	0320
1	06.73	404 43035093	00.43	WEBSTER W VIL LN				13260	**	13300	07	14770	04	16370	00	0321
1	07.07	404 43035097	00.34	RT 250				14530	**	14560	07	12760	02	12260	99	0157
1	07.57	404 43035101	00.50	WEBSTER E VIL LN				7250	**	7270	07	6500	04	8330	00	0322
1	07.65	404 43035106	00.08	PHILLIPS RD CR 10				5360	**	5370	09	9350	05	9650	01	0158
1	08.66	404 43035107	01.01	SALT RD CR 6				4280	**	4290	07	4040	04			0159
1	09.34	404 43035117	00.68	BASKET RD CR 4				3890	**	3900	07	3710	04	5960	01	0160
1	10.05	404 43035123	00.71	RT 104 WAYNE CO LINE END 404				4960	**	4970	07	4370	04	230	99	0161
			<b>Route</b>	<b>NY406</b>	<b>County</b>	<b>093</b>	<b>SCHENECTADY</b>	<b>Region</b>	<b>01</b>							
1	00.00		00.00	RT 20												
1	01.09	406 16011000	01.09	CR 103				1130	**	1140	09	1480	05	1390	02	0235

# New York State Department of Transportation

## Traffic Volume Report

County Order	End Mile Point	Count LOC Reference Marker	Section Length	Section End Description	LATEST COUNT		-----PREVIOUS COUNTS-----						Count Station Number	YR		
					EST AADT	YR	EST AADT	YR	EST AADT	YR	EST AADT	YR				
			<b>Route</b>	<b>NY406</b>	<b>County</b>	<b>093</b>	<b>SCHENECTADY</b>	<b>Region</b>	<b>01</b>							
1	03.60	406 16011011	02.51	RTE 158 END RTE 406				1480	**	1510	06	1570	03	1330	00	0248
			<b>Route</b>	<b>NY408</b>	<b>County</b>	<b>051</b>	<b>LIVINGSTON</b>	<b>Region</b>	<b>04</b>							
1	00.00		00.00	RT 70 N OF DALTON												
1	02.57	408 42031037	02.57	RT 436 NUNDA				1890	**	1900	09	2700	06	2310	03	0267
1	02.99	408 42031063	00.42	VERMONT ST NUNDA				4950	**	4980	09	4760	06	5470	05	0338
1	06.72	408 42031067	03.73	CR 3				2240	**	2250	09	2690	06	3340	03	0472
1	13.69	408 42031104	06.97	START 36 OLAP				3390	**	3400	10	3580	07	4750	04	0473
1	13.74		00.05	END 36 OLAP				11610	**	11680	09	11250	06	11190	97	0406
1	15.70	408 42031175	01.96	ROUTE 390I IS OVER WITH CONN				8300	**	8400	07	8870	04	8140	98	0049
1	15.95	408 42031197	00.25	RT 63 END 408				9380	**	9350	08	10170	04	9640	00	0474
			<b>Route</b>	<b>NY409</b>	<b>County</b>	<b>097</b>	<b>SCHUYLER</b>	<b>Region</b>	<b>06</b>							
1	00.00		00.00	STATION RD @ RRXING 528864P												
1	01.12	409 63011000	01.12	CR28 IRELANDVILLE RD				150	**	150	09	290	06	240	03	0011
1	01.65	409 63011011	00.53	RT 14 & 414 END 409				2670	**	2710	09	4210	06	4160	03	0009
			<b>Route</b>	<b>NY410</b>	<b>County</b>	<b>049</b>	<b>LEWIS</b>	<b>Region</b>	<b>07</b>							
1	00.00		00.00	RT 26 TOWN OF DENMARK												
1	03.97	410 74011000	03.97	RT 126 NAUMBURG END 410				1360	11	1480	10	1470	07	1490	03	0410
			<b>Route</b>	<b>NY411</b>	<b>County</b>	<b>045</b>	<b>JEFFERSON</b>	<b>Region</b>	<b>07</b>							
1	00.00		00.00	RT 180 LAFARGEVILLE												
1	04.50	411 73011000	04.50	ACC RT 81I				1650	11	1830	07	1570	04	1740	99	0202
1	07.55	411 73011045	03.05	RTS 37 AND 26 END RT 411 PHILADELPHIA				2940	11	2810	08	3430	03	2780	98	0032
			<b>Route</b>	<b>NY412</b>	<b>County</b>	<b>065</b>	<b>ONEIDA</b>	<b>Region</b>	<b>02</b>							
1	00.00		00.00	RT 233 & REF RTE 922C												
1	00.75	412 26011000	00.75	RT 12B END 412				5170	**	5180	10	5370	06	6220	05	0315
			<b>Route</b>	<b>NY414</b>	<b>County</b>	<b>101</b>	<b>STEUBEN</b>	<b>Region</b>	<b>06</b>							
1	00.00		00.00	W DENISON PKWY												
1	00.63	414 64011100	00.63	E PULTENEY ST				11610	11	11880	08	11870	05	10360	02	0103
1	00.80	414 64011107	00.17	I86 CONNECTIONS BEGIN				13210	11	12130	08	13220	04	12130	01	0106
1	01.40	414 64011108	00.60	CORNING N CITY LINE				7280	11	6780	08	7960	05	6720	02	0259
1	07.86	414 64011114	06.46	CHEMUNG CO LINE				5380	**	5370	10	4620	06	5040	03	0181
			<b>Route</b>	<b>NY414</b>	<b>County</b>	<b>015</b>	<b>CHEMUNG</b>	<b>Region</b>	<b>06</b>							
2	04.39	414 64012065	04.39	SCHUYLER CO LINE				4550	**	4540	09	4180	06	4410	03	0148
			<b>Route</b>	<b>NY414</b>	<b>County</b>	<b>097</b>	<b>SCHUYLER</b>	<b>Region</b>	<b>06</b>							
3	06.68	414 62021044	06.68	CR 16				3380	**	3370	09	3440	06	3450	04	0008
3	08.21	414 63031067	01.53	START 14 OLAP				4250	**	4240	09	4010	06	4240	05	0308
3	08.49	414 63031082	00.28	RT 329 WATKINS GLEN				12820	11	12650	07	12830	04	13440	03	0015
3	08.86	14 63021068	00.37	RT 409 END 14 OLAP				13350	11	14330	08	11400	05	12880	99	0189
3	09.58	414 63031089	00.72	CLUTE PARK RD				11340	**	11310	09	11320	06	11210	03	0261

# New York State Department of Transportation

## Traffic Volume Report

County Order	End Mile Point	Count LOC Reference Marker	Section Length	Section End Description	LATEST COUNT		-----PREVIOUS COUNTS-----						Count Station Number	YR
					EST AADT	YR	EST AADT	YR	EST AADT	YR	EST AADT	YR		
<b>Route NY414 County 097 SCHUYLER Region 06</b>														
3	10.46	414 63031097	00.88	RT 79	6450	**	6430	09	6220	06	6320	03	0262	
3	13.26	414 63031106	02.80	CR 5	3240	**	3290	09	2950	06	3020	03	0187	
3	17.53	414 63031134	04.27	CR 2	3440	**	3490	09	3120	06	3210	03	0263	
3	20.94	414 63031177	03.41	SENECA CO LINE	2860	11	2720	08	2670	06	2470	03	0264	
<b>Route NY414 County 099 SENECA Region 03</b>														
4	05.78	414 63031211	05.78	START 96A OLAP LODI	2010	**	2020	10	2290	07	2200	04	0405	
4	10.45	414 35041058	04.67	END 96A OLAP START 96 OLAP	2740	**	2750	10	2480	07	2360	04	0401	
4	12.95	96 35031137	02.50	END 96 OLAP	3830	**	3860	07	3990	04	4390	01	0395	
4	19.30	414 35041131	06.35	RT336 S OF FAYETTE	2660	**	2660	10	1980	06	2540	00	0004	
4	26.29	414 35041195	06.99	START 5 20 OLAPS	3060	11	2990	08	3660	04	3770	01	0430	
4	28.51	414 35041266	02.22	END 5 & 20 OLAPS	13340	11	13580	08	12900	05	13450	02	0419	
4	32.54	414 35041288	04.03	RT 318	5710	11	5690	10	5570	09	5570	08	0429	CC
4	32.88	414 35041329	00.34	ACC RT 90I INTER 41	10690	11	8050	08	9040	06	9980	04	0425	
4	36.57	414 35041333	03.69	WAYNE CO LINE	2600	11	2650	08	2320	04	2490	01	0427	
<b>Route NY414 County 117 WAYNE Region 04</b>														
5	04.63	414 35041369	04.63	RT 31 CLYDE	3530	**	3590	07	2860	04	2230	00	0013	
5	13.44	414 37051047	08.81	RT 104 END 414	2700	11	4250	08	4440	05	2580	02	0347	
<b>Route NY415 County 101 STEUBEN Region 06</b>														
1	00.00		00.00	RT 414 CORNING										
1	01.14	415 64012009	01.14	CORNING W CITY LINE	9250	**	9360	09	9560	06	9290	02	0056	
1	02.06	415 64012000	00.92	HAMILTON ST	11090	11	11030	08	11640	04	10990	01	0066	
1	03.14	415 64011034	01.08	I86 OVER WITH CONN EXIT 43	6640	11	6710	08	7060	03	8120	00	0019	
1	03.40	415 64011023	00.26	ROBERT DANN DRIVE	7420	**	7500	09	6050	06	5410	03	0013	
1	05.20	415 64011020	01.80	CR 26 CONN I86 960M	5180	**	5240	09	6050	06	5410	03	0011	
1	08.98	415 64011002	03.78	CR 333 CAMPBELL	2810	**	2830	10	3090	07	2950	04	0071	
1	13.98	15 64011202	05.00	RT 226 SAVONA	2440	**	2460	10	2350	07	2140	06	0072	
1	18.40	15 64011254	04.42	CR 11 CONN TO RT 17 960U	2520	**	2540	10	2210	07	2650	04	0073	
1	20.20	15 64011298	01.80	LIBERTY ST	8060	11	9320	08	10940	05	9060	02	0074	
1	20.45	15 64011316	00.25	START RT 54 OLAP	7880	**	7930	10	6490	07	10230	04	0075	
1	21.20	15 64011318	00.75	END RT 54 OLAP ACC RT 17	12020	11	13520	08	14720	05	14090	02	0198	
1	21.67	15 64011326	00.47	VILLAGE BATH TWN BATH URBAN LIMITS	11130	**	11190	10	13220	07	15760	04	0070	
1	22.79	15 64011330	01.12	CR 15	8760	**	8810	10	7370	07	10200	04	0076	
1	24.02	15 64011342	01.23	RT 53	5760	11	7070	08	7070	05	6900	02	0077	
1	26.44	15 64011354	02.42	CR 70A	4050	**	4080	10	3590	07	3930	04	0078	
1	27.26	15 64011378	00.82	CONN TO 390I 961J	3450	**	3470	10	3390	07	3710	04	0034	
1	27.76	15 64011387	00.50	MAIN ST AVOCA	4860	**	5050	06	4890	02	4520	99	0059	
1	28.55	15 64011392	00.79	RIVER ST AVOCA	1790	11	1750	07	2160	04	2230	01	0054	
1	30.68	15 64011400	02.13	CR 6 BLOOMERVILLE	1810	**	1860	07	2780	04	2570	01	0026	
1	36.03	15 64011422	05.35	RT 371 COHOCTON	1320	11	1770	06	1460	03	1670	00	0028	

# New York State Department of Transportation

## Traffic Volume Report

County Order	End Mile Point	Count LOC Reference Marker	Section Length	Section End Description	LATEST COUNT		-----PREVIOUS COUNTS-----						Count Station Number	YR
					EST AADT	YR	EST AADT	YR	EST AADT	YR	EST AADT	YR		
<b>Route NY415 County 101 STEUBEN</b>					<b>Region 06</b>									
1	36.66	15 64011476	00.63	ROUTE 962D	2270	11	2690	06	2650	02	2630	99	0294	
1	42.83	15 64011482	06.17	RTS 21&15 ACC 390I END 415	1320	**	1330	10	1620	06	1300	03	0001	
<b>Route NY416 County 071 ORANGE</b>					<b>Region 08</b>									
1	00.00		00.00	RT 207										
1	04.24	416 83011000	04.24	RT 211 END 416	3930	11	4490	08	4200	02	3640	99	0006	
<b>Route NY417 County 009 CATTARAUGUS</b>					<b>Region 05</b>									
1	00.00		00.00	RT 17 SALAMANCA										
1	00.76	17 51022000	00.76	RT 353	9270	**	9280	09	10040	06	10240	05	0051	
1	02.60	17 51022008	01.84	START RT 219 OLAP	10040	**	10060	09	11100	06	11650	04	0052	
1	03.33	17 51022027	00.73	END RT 219 OLAP	7730	**	7740	09	9610	06	7570	03	0222	
1	03.95	17 51022034	00.62	CITY OF SALAMANCA	4810	11	5030	08	4820	05	4380	02	0089	
1	09.72	219 51012000	05.77	RT 954T	4800	**	4820	09	5310	06	4790	03	0090	
1	16.17	17 51023059	06.45	ACC RT 86I RT 952W	4370	**	4390	09	5000	06	3760	03	0087	
1	16.84	17 51023123	00.67	CR 19 FIVE MILE RD	6660	**	6670	10	8440	07	7520	04	0083	
1	19.15	17 51023130	02.31	INDEPENDENCE DR	11320	**	11330	10	11680	07	13050	04	0084	
1	20.10	17 51023152	00.95	N 12TH ST JCT	15860	11	19470	07	18250	04	16080	01	0025	
1	20.86	17 51024010	00.76	JCT RT 16 UNION ST	14520	11	14870	08	16620	05	16550	02	0085	
1	22.47	17 51024018	01.61	OLEAN E CITY LN	15030	**	15140	10	16350	07	17170	04	0035	
1	26.66	17 51024033	04.19	START 305 OLAP	10700	**	10770	10	10640	07	11220	04	0034	
1	27.44	17 51025043	00.78	END 305 OLAP	8180	**	8230	10	8680	07	9620	04	0033	
1	29.32	17 51025051	01.88	ALLEGANY CO LN	6290	**	6340	10	6290	07	6890	04	0086	
<b>Route NY417 County 003 ALLEGANY</b>					<b>Region 06</b>									
2	02.20	17 51025068	02.20	HAMLET OF CERES	5770	**	5760	09	6200	06	6100	05	0034	
2	06.09	17 61031023	03.89	CR 5 LITTLE GENESEE	3100	**	3090	10	3700	07	4140	01	0305	
2	09.55	17 61031062	03.46	RT 275 BOLIVAR	4040	**	4030	09	4840	06	4390	03	0327	
2	11.05	17 61031096	01.50	CR 33	3100	**	3090	09	3340	06	3560	03	0158	
2	15.86	17 61031111	04.81	TOWN OF ALMA AND TOWN OF SCIO	2470	**	2470	10	2840	07	3060	04	0159	
2	21.28	17 61031160	05.42	PHILLIPS RD	5300	11	3920	09	4270	06	4340	03	0160	
2	22.10	17 61031214	00.82	START 19 OLAP	12900	**	13120	08	13770	04	14090	01	0031	
2	23.56	17 61031221	01.46	END 19 OLAP WELLSVILLE	8760	**	8970	07	9170	05	8970	02	0032	
2	24.22	19 61011591	00.66	CR 30 TRAPPING BROOK	8320	**	8370	10	9550	07	10120	05	0035	
2	24.95	17 61031243	00.73	CR 28 E WELLSVILLE	4020	**	4040	10	5560	07	6860	04	0037	
2	28.57	17 61031250	03.62	CR 12 ELM VALLEY	4840	11	5130	10	4980	09	4810	08	0004	CC
2	31.94	17 61031286	03.37	RT 21 ANDOVER	3430	**	3420	10	3630	07	3480	03	0293	
2	34.74	17 61031320	02.80	STEUBEN CO LINE	2080	**	2080	09	1860	06	1350	03	0036	
<b>Route NY417 County 101 STEUBEN</b>					<b>Region 06</b>									
3	05.83	17 61031347	05.83	RT 248 GREENWOOD	860	**	850	10	910	07	1050	04	0137	
3	13.17	17 64041059	07.34	START 36 OLAP	820	**	820	10	840	07	890	04	0139	

# New York State Department of Transportation

## Traffic Volume Report

County Order	End Mile Point	Count LOC Reference Marker	Section Length	Section End Description	LATEST COUNT		-----PREVIOUS COUNTS-----						Count Station Number	YR
					EST AADT	YR	EST AADT	YR	EST AADT	YR	EST AADT	YR		
<b>Route NY417 County 101 STEUBEN Region 06</b>														
3	14.39	17 64041133	01.22	END 36 OLAP JASPER	1880	11	1760	08	1960	05	1720	02	0041	
3	14.71	17 64041147	00.32	CR 71 N OF JASPER	2840	11	2470	08	2760	05	2510	02	0004	
3	22.48	17 64041150	07.77	CR 129 WOODHULL	1880	**	1880	10	1980	07	2020	04	0175	
3	27.72	17 64041228	05.24	CR 85 TO FREEMAN	2840	**	2830	09	2890	06	2900	03	0043	
3	30.77	17 64041280	03.05	TOWN OF ADDISON VILLAGE OF ADDISON	4460	11	4400	08	4830	03	4440	00	0035	
3	31.61	17 64041312	00.84	INT CR 432	5140	**	5120	09	4670	07	9780	04	0036	
3	32.68	17 64041321	01.07	VILLAGE ADDISON TOWN ADDISON	7840	11	7660	08	7490	02	7800	99	0044	
3	36.30	17 64041332	03.62	ACCESS RT 15U	7610	**	7600	10	6280	07	7870	04	0046	
3	39.64		03.34	BEARTOWN RD	7330	**	7420	09					0117	
3	40.14		00.50	END RT 417 ROBERT DANN DRIVE	9240	**	9350	09	11950	02			0118	
<b>Route NY418 County 113 WARREN Region 01</b>														
1	00.00		00.00	CR 4 THURMAN STA										
1	02.74	418 17011000	02.74	ALDEN AVE JCT RIGHT	2520	**	2530	10	2250	06	2540	04	0517	
1	03.50	418 17011028	00.76	JCT RT 9 WARRENSBURG	4480	**	4570	06	4350	02	4610	99	0028	
<b>Route NY419 County 097 SCHUYLER Region 06</b>														
1	00.00		00.00	RT 329										
1	00.39	419 63011003	00.39	WATKIN GLEN PK END 419	700	11	300	07	610	04	330	01	0265	
<b>Route NY420 County 089 ST LAWRENCE Region 07</b>														
1	00.00		00.00	RT 11										
1	01.33	420 75011000	01.33	START 11C OLAP WINTHROP	1450	**	1450	09	1960	06	1710	03	0063	
1	01.48	420 75011013	00.15	END RT 11C OLAP	3910	**	3910	10	3900	06	4530	03	0125	
1	11.34	420 75011015	09.86	CR 57	2790	11	4070	07	4660	04	4040	02	0062	
1	11.92	420 75011114	00.58	RT 37 MASSENA END RT 420	12240	**	12030	07	12320	06	10900	03	0228	
<b>Route NY421 County 089 ST LAWRENCE Region 07</b>														
1	00.00		00.00	RT 30										
1	05.70	421 75011000	05.70	END 421 AT END OF PAVEMENT	140	**	140	09	130	04	220	99	0414	
<b>Route NY423 County 091 SARATOGA Region 01</b>														
1	00.00		00.00	RT 9P JCT										
1	03.86	423 15011000	03.86	RT 32 JCT END 423	1770	**	1760	09	1590	03	1340	00	0351	
<b>Route NY425 County 029 ERIE Region 05</b>														
1	00.00		00.00	RT 290I YOUNGMANN EXPY										
1	00.20	950H53011000	00.20	COLVIN AVE	54420	**	53740	09	44020	06	45760	03	0317	
1	00.98	950H53012001	00.78	ELLCOTT CREEK RD UNDER W/CONN	27510	**	27330	10	27010	07	21530	04	0318	
1	01.19	950H53012008	00.21	FILLMORE ST	28020	11	27290	08	27380	05	24730	02	0319	
1	01.75	950H53012010	00.56	NIAGARA CO LN	26450	11	26970	08	26960	05	21560	02	0320	
<b>Route NY425 County 063 NIAGARA Region 05</b>														
2	00.27	950H53012015	00.27	TREMONT ST	26000	**	25830	10	25820	07	24190	04	0451	
2	00.88	950H54011003	00.61	ROBINSON ST	21580	**	21450	10	21460	07	20200	06	0453	



# New York State Department of Transportation

## Traffic Volume Report

County Order	End Mile Point	Count LOC Reference Marker	Section Length	Section End Description	LATEST COUNT		-----PREVIOUS COUNTS-----						Count Station Number	YR
					EST AADT	YR	EST AADT	YR	EST AADT	YR	EST AADT	YR		
<b>Route NY425 County 063 NIAGARA Region 05</b>														
2	01.12	950H54011008	00.24	ERIE AVE	16380	11	16470	07	16230	06	17790	03	0455	
2	01.79	425 54011010	00.67	WALCK RD	9920	**	10060	09	11100	06	11880	03	0082	
2	03.05	425 54011018	01.26	RT 62 N TONAWANDA CITY LINE	11990	11	11840	08	12780	05	11420	02	0482	
2	07.88	425 54012002	04.83	CR 6 LOCKPORT RD	11570	11	12920	07	11330	06	10590	03	0083	
2	08.97	425 54012049	01.09	RT 31 SAUNDERS SETTLEMENT RD	8020	**	8070	10	8340	07	8090	04	0485	
2	10.38	425 54012060	01.41	CR 5 UPPER MOUNTAIN RD	3140	**	3160	09	3580	05	2820	02	0486	
2	11.32	425 54012074	00.94	CR 116 LOWER MT RD	2070	**	2080	09	2030	06	2270	03	0084	
2	12.41	425 54012083	01.09	CR 902 CAMBRIA CTR	2610	**	2620	09	2710	06	2850	03	0487	
2	14.12	425 54012094	01.71	RT 104 STREETERS COR	2430	**	2440	09	2460	06	2320	03	0488	
2	14.83	425 54012112	00.71	RT 93 N RIDGE RD	2300	**	2310	09	2530	06	2500	03	0489	
2	16.89	425 54012119	02.06	CR 18 CHESTNUT ST	2320	**	2330	09	2620	06	2630	03	0005	
2	22.10	425 54012140	05.21	RT 18 LAKE RD END 425	2810	**	2810	10	2640	07	3140	04	0284	
<b>Route NY426 County 013 CHAUTAUQUA Region 05</b>														
1	00.00		00.00	PENN STATE LINE										
1	02.08	426 52011000	02.08	START 474 OLAP CUTTING	970	**	980	09	910	06	1040	03	0490	
1	02.19	426 52011021	00.11	END 474 OLAP	1790	**	1800	10	2020	07	2560	04	0291	
1	10.36	426 52011022	08.17	START 430 OLAP	980	**	980	10	1100	07	1230	04	0240	
1	10.62	426 52011104	00.26	END 430 OLAP	1940	**	1950	09	1720	06	2300	03	0026	
1	11.46	426 52011107	00.84	RT 86I OVER W/CONN	1630	**	1640	09	1590	06	1650	03	0046	
1	13.32	426 52011115	01.86	PENN STATE LN END 426	620	**	630	09	660	06	670	05	0493	
<b>Route NY427 County 015 CHEMUNG Region 06</b>														
1	00.00		00.00	RT14-CLEMENS PWY										
1	01.17	379 62011015	01.17	CR85 MAPLE AVE	8740	11	8240	08	7170	05	9040	02	0141	
1	01.83	379 62011000	00.66	SOUTHPORT TN LN	6100	**	6250	07	6300	04	6490	00	0266	
1	05.12	427 62011094	03.29	CR 40	5580	11	4540	08	6710	05	6290	01	0267	
1	05.49	427 62011061	00.37	RT 367 WELLSBURG	4030	11	3330	08	4240	05	4470	99	0268	
1	10.92	427 62011057	05.43	RT 961B JCT	1240	**	1260	09	1610	06	1540	03	0024	
1	11.49	427 62011003	00.57	RT 17 961A JCT	1480	11	970	08	1350	05	1680	02	0197	
<b>Route NY429 County 063 NIAGARA Region 05</b>														
1	00.00		00.00	RTS 265 384 RIVER RD										
1	00.34	429 54011000	00.34	WHEATFIELD ST	7010	**	7110	09	6180	06	6010	04	0481	
1	01.31	429 54011004	00.97	LINWOOD AVE	6440	**	6530	09	6620	06	7200	03	0085	
1	01.77	429 54011014	00.46	WARD RD	4360	11	4730	08					0108	
1	02.67	429 54011018	00.90	N TONAWANDA NCL	7990	11	7820	08	8110	05	7700	02	0496	
1	03.98	429 54011027	01.31	RT 62 ST JOHNSBURG	7250	11	7880	08	8120	05	8770	04	0497	
1	05.19	429 54012014	01.21	CR 25 NIAGARA RD	7560	**	7610	10	6840	07	8120	05	0498	
1	06.35	429 54012026	01.16	CR 6 LOCKPORT RD	7920	11	8350	08	9190	05	8750	02	0276	
1	07.87	429 54012037	01.52	START 31 OLAP WARD-SAUNDERS RDS	9530	**	9660	09	7000	06	7080	03	0499	
1	08.12	429 54012052	00.25	END 31 OLAP HOOVER RD	12750	**	12780	09	11420	06	10520	03	0018	



# New York State Department of Transportation

## Traffic Volume Report

County Order	End Mile Point	Count LOC Reference Marker	Section Length	Section End Description	LATEST COUNT		-----PREVIOUS COUNTS-----						Count Station Number	YR
					EST AADT	YR	EST AADT	YR	EST AADT	YR	EST AADT	YR		
<b>Route NY429 County 063 NIAGARA Region 05</b>														
1	09.85	429 54012055	01.73	CR 5 UPPER MOUNTAIN RD OVER	6160	11	5740	09	6320	05	6240	04	0500	
1	12.16	429 54012072	02.31	RT 104 END 429 RIDGE RD	3250	11	3880	08	4250	05	3830	03	0501	
<b>Route NY430 County 013 CHAUTAUQUA Region 05</b>														
1	00.00		00.00	PENN STATE LINE										
1	01.27	430 52011400	01.27	START 426 OLAP	940	**	940	09	850	06	950	04	0029	
1	01.53	430 52011413	00.26	END 426 OLAP	1940	**	1950	09	1720	06	2300	03	0026	
1	09.47	430 52011000	07.94	START 76 OLAP SHERMAN	610	**	610	10	640	07	550	04	0502	
1	09.57	430 52011080	00.10	END 76 OLAP	2200	11	2240	08	3270	05	2870	03	0302	
1	10.59	430 52011081	01.02	CR 18 PARK ST/SHERMAN-STEDMAN	1900	**	1910	09	1490	06	1490	03	0503	
1	14.31	430 52011092	03.72	CR 22 NETTLE HILL RD	1140	**	1140	09	1280	06	1340	03	0504	
1	18.50	430 52011130	04.19	RT 394	1330	**	1330	10	1220	07	1270	04	0505	
1	19.38	430 52011171	00.88	MAYVILLE VL (E)	4240	**	4240	10	4300	07	4790	04	0060	
1	28.82	17 52011089	09.44	CR13 / CT44 CENTER ST	3410	**	3430	08	4160	05	3460	04	0015	
1	29.30	17 52011180	00.48	LAKESIDE DR	2700	**	2720	10	2150	07	3000	04	0007	
1	30.26	17 52011184	00.96	86I OVER	2490	**	2500	10	3070	07	3000	04	0143	
1	36.61	17 52011192	06.35	RT 953B STRUNK RD	2290	**	2310	09	2890	05	2570	02	0039	
1	37.61	17 52011255	01.00	JAMESTOWN W CITY LN	7400	**	7460	10	9040	07	9270	04	0040	
1	38.12	17 52011264	00.51	RT 951C JCT WASHINGTON ST	10100	**	10170	10	12220	07	12600	04	0042	
1	38.49	430 52022005	00.37	RT 60 END 430	4150	**	4200	09	5140	06	5230	03	0041	
<b>Route NY431 County 031 ESSEX Region 01</b>														
1	00.00		00.00	WHITEFACE MT										
1	05.21	431 12011000	05.21	CR 18A	470	**	470	10	280	06			0016	
1	07.96	431 12011003	02.75	RT 86 END 46 431	640	**	640	10	690	07	450	03	0547	
<b>Route NY433 County 119 WESTCHESTER Region 08</b>														
1	00.00		00.00	CONNECTICUT STATE LINE										
1	00.70	433 87011000	00.70	RT 22 END 433	4530	**	4530	09	4660	06	4720	03	0117	
<b>Route NY434 County 107 TIOGA Region 09</b>														
1	00.00		00.00	RT 96 OWEGO										
1	00.15	17 65061216	00.15	ACC RT 17 WB 962G	7700	11	7940	07	8140	04	7180	01	0020	
1	01.80	17 65061218	01.65	ACC RT 17 EXIT 65 RT 960J	3060	**	3070	09	4940	06	3340	03	0010	
1	07.26	17 65061235	05.46	ACC RT 17 EXIT 66	5180	**	5180	09	5180	06	5310	04	0011	
1	08.75	17 65061289	01.49	GRIFFIN DR	9790	**	9800	09	11810	03	10830	00	0012	
1	09.55	17 65061304	00.80	BROOME CO LINE	9890	11	9890	08	11400	05	11600	02	0013	
<b>Route NY434 County 007 BROOME Region 09</b>														
2	03.13	17 65061311	03.13	OLD RT 26	12170	11	13250	08	13220	07	14300	05	0042	
2	03.75	434 91011033	00.62	RT 26	21880	**	21910	09	21740	06	22420	02	0064	
2	05.24	434 91011039	01.49	AFRICAN RD	32660	11	28910	10	28620	09	27950	08	0060	CC
2	07.46	434 91011055	02.22	RT 201 OVER	24090	11	32150	07	34430	02	32600	99	0346	

# New York State Department of Transportation

## Traffic Volume Report

County Order	End Mile Point	Count LOC Reference Marker	Section Length	Section End Description	LATEST COUNT		-----PREVIOUS COUNTS-----						Count Station Number	YR
					EST AADT	YR	EST AADT	YR	EST AADT	YR	EST AADT	YR		
<b>Route NY434 County 007 BROOME Region 09</b>														
2	08.68	434 91011078	01.22	BINGHAMTON W CITY LN	30790	**	30410	09	33790	06	30770	02	0345	
2	10.47	434 91011090	01.79	PENNSYLVANIA AVE OVER	26470	**	25610	08	27350	02	24880	98	0066	
2	11.01	434 91012019	00.54	RT 363 NORTH SHORE DR	26060	**	25490	09	33630	05	30740	02	0062	
2	11.34	434 91012023	00.33	RT 11 END 434	10090	**	10100	09	12550	06	12900	02	0109	
<b>Route NY436 County 121 WYOMING Region 04</b>														
1	00.00		00.00	RT 39 NE OF LAMONT										
1	01.79	436 46011000	01.79	START 19A OLAP	380	**	390	09	420	05	470	02	0333	
1	03.92	436 46011017	02.13	END 19A OLAP	2210	**	2220	09	3090	06	2230	03	0334	
1	04.36	436 46011040	00.44	LIVINGSTON CO LINE	2250	**	2260	09	3170	06	3140	03	0335	
<b>Route NY436 County 051 LIVINGSTON Region 04</b>														
2	02.88	436 46011043	02.88	RT 70	2530	**	2550	09	3480	06	3230	05	0336	
2	05.58	436 42021030	02.70	RT 408 NUNDA	3660	**	3710	07	3630	06	3120	04	0337	
2	14.45	436 42021057	08.87	CR 57 KENNEY RD	1110	**	1120	09	1190	06	1090	03	0009	
2	19.44	436 42021145	04.99	RT 36 END 436	1360	**	1370	10	1770	07	1880	04	0015	
<b>Route NY437 County 011 CAYUGA Region 03</b>														
1	00.00		00.00	RT 38 CAYUGA CO										
1	00.30	437 31011000	00.30	RT 38A END 437	5140	**	5250	09	7290	01	5890	98	0058	
<b>Route NY438 County 029 ERIE Region 05</b>														
1	00.00		00.00	RT 39 62 SAND HILL RD										
1	00.43	438 53011000	00.43	CR 503A ALDRICH/TAYLOR-HOLLOW	4830	**	4860	09	5100	05	4290	02	0508	
1	05.08	438 53011005	04.65	CR 19 VERSAILLES-PLANK RD	5150	**	5170	09	5180	07	4840	04	0507	
1	06.92	438 53012044	01.84	CR 9 BRANT RES. RD	5340	**	5360	09	6100	06	5650	03	0506	
1	11.78	438 53012063	04.86	RTS 5 20	3050	**	3060	09	3460	06	3400	03	0248	
<b>Route NY440 County 085 RICHMOND Region 11</b>														
1	00.00		00.00	NEW JERSEY STATE LINE OUTER BRIDGE										
1	00.75	440 X6M11000	00.75	OUTER BRIDGE TOLL PLAZA START 909C OLAP	82110	**	81600	10	81220	09	82600	08	0006	
1	01.13	440 X6M11008	00.38	EXIT 2 WEST SHORE EXPRESSWAY END 909C OLAP	93150	11	87770	10	81290	08	94350	07	0010	CC
1	03.73	440 X6M11012	02.60	EXIT 4 ARTHUR KILL RD	74070	**	73610	10	72840	08	65020	05	0011	
1	06.37	440 X6M11037	02.64	EXIT 7 VICTORY BLVD	93370	**	92790	10	93550	08	88960	07	0012	
1	07.29	440 X6M11063	00.92	EXIT 8 SOUTH AVE	88450	**	87900	10	84050	08	89390	05	0013	
1	09.33	440 X6M11072	02.04	START RT 278I OLAP	94360	**	93770	10	88970	05	63550	03	0014	
1	09.54	440 X6M11091	00.21	RICHMOND AVE EXIT	131110	11	119010	07	133410	04	134360	03	0002	
1	10.24	278IX6M13019	00.70	VICTORY BLVD EXIT	129070	11	112430	07	113520	05	129880	04	0004	CC
1	10.43	278IX6M13027	00.19	END RT 278I OLAP	200450	11	118680	07	126570	06	143110	03	0003	
1	11.41	440 X6M12103	00.98	FOREST AVE EXIT	43860	11	27190	06	23400	05	20190	03	0015	
1	12.73	440 X6M12114	01.32	NEW JERSEY STATE LINE END RT 440	23870	11	19420	10	18250	09	20470	08	0016	
<b>Route NY441 County 055 MONROE Region 04</b>														
1	00.00		00.00	RT 96 EAST AVE										

# New York State Department of Transportation

## Traffic Volume Report

County Order	End Mile Point	Count LOC Reference Marker	Section Length	Section End Description	LATEST COUNT		-----PREVIOUS COUNTS-----						Count Station Number	YR
					EST AADT	YR	EST AADT	YR	EST AADT	YR	EST AADT	YR		
<b>Route NY441 County 055 MONROE Region 04</b>														
1	00.04	441 43011100	00.04	LANDING RD S	14680	**	14580	08	17230	05	14550	02	0266	
1	00.20	441 43011101	00.16	ACC RT 490I	16870	**	16840	10	14910	07	16980	04	0475	
1	00.39	441 43011102	00.19	LINDEN AVE 1ST TM	38600	**	38510	10	37580	07	37220	04	0060	
1	01.26	441 43011104	00.87	LINDEN AVE 2ND TM	35190	11	31490	08	37560	05	34190	02	0003	
1	02.01	441 43011113	00.75	RT 153	29220	**	29150	10	28450	07	30620	04	0476	
1	02.96	441 43011121	00.95	FIVE-MILE LN RD CR 18	32460	**	32170	07	34300	04	29490	01	0267	
1	04.74	441 43011035	01.78	RT 250	29340	**	29140	08	31050	04	29730	02	0477	
1	06.90	441 43011053	02.16	SALT RD	13290	**	13310	09	11130	06	12640	03	0131	
1	08.24	441 43011074	01.34	WAYNE CO LINE	11800	**	11820	09	11340	06	13990	05	0478	
<b>Route NY441 County 117 WAYNE Region 04</b>														
2	04.31	441 43011087	04.31	RT 350 JCT END 441	4270	**	4300	09	4390	06	5320	03	0486	
<b>Route NY442 County 019 CLINTON Region 07</b>														
1	00.00		00.00	RT 22 PERU										
1	01.08	442 71011000	01.08	ACC RT 87I BIN # 1033910 AND 1094750 OVER 87I	7220	**	7220	10	6340	07	6910	03	0021	
1	03.95	442 71011011	02.87	RT 9 AUSABLE END 442	2440	**	2440	10	1910	07	1970	04	0022	
<b>Route NY443 County 095 SCHOHARIE Region 09</b>														
1	00.00		00.00	RT 30 VROOMAN'S COR										
1	03.79	43 95011000	03.79	RT 146 GALLUPVILLE	1900	11	1800	07	1830	04	2010	01	0198	
1	07.25	43 95011038	03.46	ALBANY CO LINE	780	**	780	09	740	06	690	03	0029	
<b>Route NY443 County 001 ALBANY Region 01</b>														
2	03.37	43 95011073	03.37	RT 156 BERNE	1200	**	1190	10	1050	07	910	04	0044	
2	06.82	43 11021034	03.45	RT 910J BERNE	1810	**	1810	10	1850	07	2090	05	0046	
2	10.39	43 11021069	03.57	START 85 OLAP	1410	**	1410	10	1720	06	1890	05	0049	
2	12.41	43 11021104	02.02	END 85 OLAP	3660	**	3650	10	4170	07	4990	05	0406	
2	14.34	43 11021124	01.93	CR 301	2220	**	2210	10	2370	07	2230	02	0105	
2	18.19	43 11021144	03.85	CR 308	4900	**	4890	10	5150	06	4680	04	0110	
2	20.54	43 11021182	02.35	VAN DYKE RD	8050	**	7870	06	5320	04	4910	01	0242	
2	20.94	43 11021206	00.40	ELM & CHERRY ST DELMAR	9410	**	9200	06	6820	03	7920	00	0481	
2	22.04	43 11021210	01.10	RT 140 DELMAR	6780	11	8570	06	9430	04	8250	01	0056	
2	22.71	43 11021220	00.67	RT 335 ELSMERE	12270	11	13740	07	15750	04	13790	01	0067	
2	24.84	43 11021227	02.13	START RT 9W OLAP	15670	**	15530	09	17430	02	16790	01	0111	
2	24.91	43 11022007	00.07	WHITEHALL RD	17540	**	17520	10	15670	06	11510	04	0300	
2	26.19	9W11052014	01.28	RT 20 JCT END RT 443	11250	**	11200	08	12030	05	9650	00	0068	
<b>Route NY444 County 069 ONTARIO Region 04</b>														
1	00.00		00.00	RTS 5 20 64 E BLOOMFIELD										
1	01.20	444 44011000	01.20	CR 30 N BLOOMFIELD RD	3480	**	3500	09	3730	06	3630	03	0512	
1	05.35	444 44011012	04.15	CR 41 BOUGHTON HILL RD	4930	**	4960	09	4750	06	5400	05	0056	
1	06.84	444 44011053	01.49	RT 96 END RT 444	9560	**	9570	09	8070	06	8570	03	0057	

# New York State Department of Transportation

## Traffic Volume Report

County Order	End Mile Point	Count LOC Reference Marker	Section Length	Section End Description	LATEST COUNT		-----PREVIOUS COUNTS-----						Count Station Number	YR		
					EST AADT	YR	EST AADT	YR	EST AADT	YR	EST AADT	YR				
			<b>Route</b>	<b>NY446</b>	<b>County</b>	<b>009</b>	<b>CATTARAUGUS</b>	<b>Region</b>	<b>05</b>							
1	00.00		00.00	RT 16 MAPLEHURST												
1	05.04	408 51011000	05.04	ALLEGANY CO LINE				1820	11	3220	08	2220	05	1920	02	0478
			<b>Route</b>	<b>NY446</b>	<b>County</b>	<b>003</b>	<b>ALLEGANY</b>	<b>Region</b>	<b>06</b>							
2	01.72	408 51011051	01.72	RT 305 END 446				2790	**	2860	08	3510	05	2520	99	0011
			<b>Route</b>	<b>NY448</b>	<b>County</b>	<b>119</b>	<b>WESTCHESTER</b>	<b>Region</b>	<b>08</b>							
1	00.00		00.00	RT 9 N OF TARRYTOWN												
1	03.90	448 87011000	03.90	RT 117 END 448				3290	**	3290	08	4090	05	3870	02	0115
			<b>Route</b>	<b>NY454</b>	<b>County</b>	<b>103</b>	<b>SUFFOLK</b>	<b>Region</b>	<b>10</b>							
1	00.00		00.00	RT 25												
1	00.53	454 07011000	00.53	ACC SUNKEN MEADOW PKWY				20710	**	20600	09	31630	06	27890	03	0167
1	02.19	454 07011005	01.66	START RT 347 OLAP				23420	11	22260	08	26280	05	24960	04	0168
1	03.19	454 07011021	01.00	OLD WILLETS PATH				77170	**	75210	01	66480	00			0159
1	04.38	454 07011031	01.19	END 347 OLAP				60580	**	59490	04	75200	01	66480	00	0169
1	04.62	454 07011043	00.24	RT 111				22070	**	21950	09	24160	06	24660	02	0170
1	06.10	454 07011046	01.48	ACC RT 495 L.I.E.				30580	**	30190	06	29510	02	27460	00	0171
1	07.20	454 07011061	01.10	CR 100 SUFFOLK AVE				33740	**	33300	06	37160	03	37290	00	0401
1	10.51	454 07011072	03.31	LAKELAND AVE				36260	**	36070	09	40940	04	39430	98	0172
1	11.32	454 07011105	00.81	ENTRANCE MACARTHUR AIRPORT/J				38770	**	38570	09	43040	06	40890	02	0056
1	13.18	454 07011114	01.86	BROADWAY AVE				32630	11	34900	06	30620	03	40220	00	0173
1	13.67	454 07011131	00.49	RT 27 END RT 454				24900	11	26500	06	24930	02	25740	98	0174
			<b>Route</b>	<b>NY456</b>	<b>County</b>	<b>019</b>	<b>CLINTON</b>	<b>Region</b>	<b>07</b>							
1	00.00		00.00	RT 22 BEEKMANTOWN												
1	02.62	456 71011000	02.62	ACC RT 87I SB				2150	**	2150	09	1850	08	2150	07	0023
1	02.77	456 71011026	00.15	ACC RT 87I NB				2850	**	2850	09	2530	04	2240	02	0020
1	03.24	456 71011028	00.47	RT 9 END 456				2780	**	2780	09	3520	06	3690	03	0024
			<b>Route</b>	<b>NY458</b>	<b>County</b>	<b>089</b>	<b>ST LAWRENCE</b>	<b>Region</b>	<b>07</b>							
1	00.00		00.00	RT 11B												
1	03.54	458 75011000	03.54	FRANKLIN CO LINE				1000	**	1000	09	860	06	890	03	0035
			<b>Route</b>	<b>NY458</b>	<b>County</b>	<b>033</b>	<b>FRANKLIN</b>	<b>Region</b>	<b>07</b>							
2	04.00	458 75011035	04.00	CR 5 ST. REGIS FALLS				730	**	730	10	660	04	650	01	0006
2	20.88	458 72021040	16.88	RT 30 END 458				790	11	900	07	970	06	1180	04	0333
			<b>Route</b>	<b>NY470</b>	<b>County</b>	<b>001</b>	<b>ALBANY</b>	<b>Region</b>	<b>01</b>							
1	00.00		00.00	RT 9R JCT COHOES CITY LINE												
1	01.30	470 11011000	01.30	COLUMBIA ST JCT				9740	11	10840	07	12150	04	10760	01	0270
1	01.73	470 11012013	00.43	REMSSEN ST				6420	11	5340	07	6860	04	5910	01	0148
1	01.96	470 11012017	00.23	RT 787 JCT				7550	11	10390	07	8740	04	6120	01	0149
1	02.76	470 11012019	00.80	RENSSELAER CO LINE				12640	11	13580	06	13140	98			0150
			<b>Route</b>	<b>NY470</b>	<b>County</b>	<b>083</b>	<b>RENSSELAER</b>	<b>Region</b>	<b>01</b>							

# New York State Department of Transportation

## Traffic Volume Report

County Order	End Mile Point	Count LOC Reference Marker	Section Length	Section End Description	LATEST COUNT		-----PREVIOUS COUNTS-----						Count Station Number	YR		
					EST AADT	YR	EST AADT	YR	EST AADT	YR	EST AADT	YR				
			<b>Route</b>	<b>NY470</b>	<b>County</b>	<b>083</b>	<b>RENSELAER</b>	<b>Region</b>	<b>01</b>							
2	00.15	470 11012026	00.15	RT 4 END RT 470				12680	**	12620	10	13080	09	12730	04	0054
			<b>Route</b>	<b>NY474</b>	<b>County</b>	<b>013</b>	<b>CHAUTAUQUA</b>	<b>Region</b>	<b>05</b>							
1	00.00		00.00	PENN STATE LINE												
1	03.62	74 52011000	03.62	START 426 OLAP CUTTING				620	**	620	09	840	06	890	05	0241
1	03.73	74 52011037	00.11	END 426 OLAP				1790	**	1800	10	2020	07	2560	04	0291
1	12.55	74 52011038	08.82	RT 76 N CLYMER				1700	**	1710	09	2170	06	2320	03	0292
1	17.26	74 52011127	04.71	CR 33 SO BROADWAY/NORTH ST				830	**	830	10	840	07	800	04	0293
1	24.58	74 52011174	07.32	RT 394 END 474				2430	11	2400	08	2830	05	2500	02	0295
			<b>Route</b>	<b>I478</b>	<b>County</b>	<b>047</b>	<b>KINGS</b>	<b>Region</b>	<b>11</b>							
1	00.00		00.00	ACC RT 278I B.Q.E.												
1	00.54		00.54	N.Y. CO LN BROOKLYN TUNNEL				46590	11	45340	10	44830	09	47520	08	0023
			<b>Route</b>	<b>I478</b>	<b>County</b>	<b>061</b>	<b>NEW YORK</b>	<b>Region</b>	<b>11</b>							
2	01.60		01.60	RT 9A WEST SIDE HIGHWAY				46590	11	45340	10	44830	09	47520	08	0029
			<b>Route</b>	<b>I481</b>	<b>County</b>	<b>067</b>	<b>ONONDAGA</b>	<b>Region</b>	<b>03</b>							
1	00.00		00.00	JCT I-8I (EX 16) SB												
1	00.29	481I33011000	00.29	MRG RMP FRM I-81 NB												0211
1	03.33	481I33011003	03.04	ACC JAMESVILLE RD				30420	**	30000	10	25170	07	23690	04	0087
1	05.14	481I33012027	01.81	ACC RT 5 & 92				33290	**	32820	10	31170	07	32050	04	0038
1	06.40	481I33012045	01.26	ACC RT 690I				64360	**	60120	06	59330	04	60340	03	0072
1	08.32	481I33012058	01.92	JCT KIRKVILLE RD				46650	**	44760	08	48780	04	45150	01	0102
1	09.45	481I33012077	01.13	ACC RT 90I				40090	**	38460	08	43950	05	32370	01	0103
1	10.20	481I33012089	00.75	ACC RT 298				31720	**	30430	08	27460	01	25590	98	0243
1	13.48	481I33012096	03.28	JCT NORTHERN BLVD (UNDER)				27310	**	26200	08	23330	01	19630	97	0244
1	15.08	481I33012128	01.60	START RT 481 JCT 81I				33750	**	31950	07	32180	04	28280	01	0245
			<b>Route</b>	<b>NY481</b>	<b>County</b>	<b>067</b>	<b>ONONDAGA</b>	<b>Region</b>	<b>03</b>							
1	00.00		00.00	RT 81I ONONDAGA CO												
1	00.50	481 33011000	00.50	RT 11 CONN				52520	**	49830	06	43990	02	39990	99	0105
1	06.97	481 33011006	06.47	RT 31				28990	**	28380	09	30990	04	24090	01	0100
1	09.54	481 33011070	02.57	OSWEGO CO LN				21040	**	21000	10	18660	07	20190	04	0101
			<b>Route</b>	<b>NY481</b>	<b>County</b>	<b>075</b>	<b>OSWEGO</b>	<b>Region</b>	<b>03</b>							
2	01.00	481 33011094	01.00	ACC CR 57A				19040	**	18940	08	21070	05	20630	01	0027
2	03.50	481 34021011	02.50	JCT RT 264				17240	**	17200	10	16610	07	19660	04	0023
2	09.95	481 34021036	06.45	ACC CR 57				13320	**	13290	10	15530	07	13800	04	0024
2	10.03		00.08	FULTON E CITY LN				21750	**	21710	10	26180	07	20740	02	0038
2	11.08	481 34021100	01.05	RTS 3 176				19510	**	19480	10	21160	06	23800	04	0018
2	11.60	481 34022011	00.52	ONEIDA ST				14860	**	14840	10	15510	07	18290	04	0009
2	12.08	481 34022016	00.48	SHAW ST				14880	**	14850	10	14550	07	17130	04	0033
2	12.43	481 34022021	00.35	CR 57				13240	**	13220	10	12610	07	15130	04	0025

# New York State Department of Transportation

## Traffic Volume Report

County Order	End Mile Point	Count LOC Reference Marker	Section Length	Section End Description	LATEST COUNT		-----PREVIOUS COUNTS-----						Count Station Number	YR
					EST AADT	YR	EST AADT	YR	EST AADT	YR	EST AADT	YR		
<b>Route NY481 County 075 OSWEGO Region 03</b>														
2	12.56		00.13	FULTON CITY LN	11890	**	11870	10	11280	07	13770	04	0008	
2	19.75	481 34022024	07.19	OSWEGO S CITY LN	11870	**	11760	06	10320	03	10780	00	0007	
2	21.23	481 34023072	01.48	SYRACUSE AVE	12580	**	12470	06	12350	03	13040	02	0034	
2	21.96	481 34024015	00.73	UTICA ST	8770	**	8750	10	9250	05	9640	01	0035	
2	22.25	481 34024023	00.29	RT 104 END 481	9580	**	9470	05	9930	04	9740	01	0019	
<b>Route NY488 County 069 ONTARIO Region 04</b>														
1	00.00		00.00	RT 21 CHAPIN										
1	09.53	88 44012023	09.53	RT 96 END 488	1920	11	1940	08	2180	05	1870	02	0255	
<b>Route I490 County 037 GENESEE Region 04</b>														
1	00.00		00.00	RT 90I INTER 47										
1	00.19	490I41011000	00.19	ACC RT 19 VALLANCE RD	14340	11	14260	10	13250	08	13860	07	0019	
1	01.38	490I41011002	01.19	MONROE CO LINE	11860	**	11750	08	14550	04	12340	02	0059	
<b>Route I490 County 055 MONROE Region 04</b>														
2	02.00	490I41011013	02.00	RT 33A IS OVER WITH CONN EXIT 2	16240	**	16190	10	14270	07	13970	04	0086	
2	04.97	490I43021021	02.97	RT 36 IS OVER WITH CONN EXIT 3	17540	**	17380	08	21910	05	16890	02	0587	
2	09.40	490I43021051	04.43	RT 259 UNION ST IS OVER WITH CONN EXIT 4	19940	**	19820	09	22020	06	21180	04	0570	
2	12.71	490I43021095	03.31	RT 386 IS UNDER WITH CONN EXIT 5	25330	**	25190	08	31550	04	24010	02	0575	
2	14.40	490I43021128	01.69	RT 204 AIRPORT IS UNDER WITH CONN EXIT 6	34910	**	34720	08	39850	05	37380	03	0576	
2	15.20	490I43021145	00.80	RT 33 IS UNDER WITH CONN EXIT 7	55690	**	55480	09	44690	05	39170	02	0577	
2	15.79	490I43021153	00.59	RT 531 EXIT 8	48250	**	48080	09	46570	02	42310	99	0580	
2	17.64	490I43021159	01.85	ACC 390I 390 OUTER LOOP EXIT 9	119680	**	119240	09	89280	02	89070	01	0579	
2	18.79	490I43021177	01.15	MT READ BLVD UNDER WITH CONN EXIT 10	101280	**	99620	02	100880	01			0578	
2	19.57	490I43022007	00.78	RAMPS AMES ST OVER WITH CONN EXIT 11	99770	**	98680	05	86470	02	102430	97	0153	
2	19.83	490I43022015	00.26	RAMPS CHILD ST OVER CONN EXIT 11	85440	**	84510	05	92230	02	97530	97	0154	
2	20.47	490I43022018	00.64	BROWN ST UNDER WITH CONN EXIT 12	96170	**	94430	01	97290	97			0155	
2	20.87	490I43022024	00.40	ACC INNER LOOP 1ST TM	95920	**	94360	02	84050	97			0027	
2	21.38	490I43022028	00.51	PLYMOUTH AVE	54680	**	54080	05	68810	02	69090	97	0156	
2	21.56	490I43022033	00.18	INNER LOOP & RT 15	69430	**	68290	02	113080	97			0540	
2	22.54	490I43022035	00.98	GOODMAN ST OVER WITH CONN	84990	11	87950	10	77440	09	76070	08	0541	CC
2	22.99	490I43022045	00.45	RT 31 MONROE AVE OVER WITH CONN	87500	**	86860	07	95970	04	80440	03	0542	
2	23.53	490I43022050	00.54	CULVER RD OVER WITH CONN	84370	**	83440	05	98000	02	96460	98	0543	
2	24.53	490I43022055	01.00	ACC WINTON RD	110990	**	108200	97					0544	
2	24.82	490I43022065	00.29	RT 590I	88350	**	88020	09	99780	02	107530	97	0646	
2	25.06	490I43022068	00.24	RT 590	85330	**	84240	04	111600	03			0654	
2	25.65	490I43023001	00.59	PENFIELD RD	105010	**	104430	08	118490	01	119570	97	0545	
2	26.44	490I43023007	00.79	RT 441 LINDEN RD	99520	**	98790	07	104230	04	106530	98	0546	
2	27.76	490I43023015	01.32	E ROCHESTER CONN	79460	**	79160	09	72170	05	74710	02	0547	
2	28.17	490I43023028	00.41	RT 31F	66620	**	65770	04	62300	03	67960	98	0548	
2	30.75	490I43023032	02.58	RT 31	43800	11	62530	09	71840	03			0549	

# New York State Department of Transportation

## Traffic Volume Report

County Order	End Mile Point	Count LOC Reference Marker	Section Length	Section End Description	LATEST COUNT		-----PREVIOUS COUNTS-----						Count Station Number	YR
					EST AADT	YR	EST AADT	YR	EST AADT	YR	EST AADT	YR		
<b>Route I490 County 055 MONROE Region 04</b>														
2	32.38	490I43023058	01.63	RT 96 BUSHNEL BASN	26130	11	55340	05	57300	04	41860	00	0550	
2	33.67	490I43023074	01.29	RT 96	42100	**	41490	03	30050	97			0999	
2	34.19	490I43023087	00.52	ONTARIO CO LINE	28760	**	28090	98	27260	97			0080	
<b>Route I490 County 069 ONTARIO Region 04</b>														
3	01.43	490I43023092	01.43	RT 96 IS OVER WITH CONN	30110	**	30000	09	29280	03	28090	98	0045	
3	01.83	490I44031014	00.40	RT 90I END 490I	32810	11	32580	10	31090	08	31320	07	0046	
<b>Route I495 County 061 NEW YORK Region 11</b>														
1	00.00		00.00	TUNNEL ENTRANCE ST										
1	01.01		01.01	QUEENS CO LN MIDTOWN TUNNEL	79420	11	79060	10	77020	09	79350	08	0024	
<b>Route I495 County 081 QUEENS Region 11</b>														
2	00.52	495IX5M14000	00.52	EXIT 14 25A 21ST ST LONG ISLAND CITY	79420	11	79060	10	77020	09	79350	08	0054	
2	01.60	495IX5M14006	01.08	EXIT 17 W&E 278I BQE MAURICE AVE	67650	11	67980	10	68440	09	67680	08	0056	
2	04.26	495IX5M14017	02.66	EXIT 19 WOODHAVEN BLVD RT 25 QUEENS BLVD	164210	**	158270	05	196230	04	222460	03	0058	
2	05.90	495IX5M14044	01.64	EXIT 21 108TH ST	147230	**	144520	08	203900	97			0059	
2	06.24	495IX5M14060	00.34	EXIT 22 GCP VAN WYCK EXPY 678I COLLEGE POINT BLVD	151000	**	150060	10	146490	08	157230	04	0060	
2	07.44	495IX5M14064	01.20	EXIT 23 MAIN ST	138830	**	139210	10	138760	08	147470	04	0061	
2	08.09	495IX5M14076	00.65	EXIT 24 KISSENA BLVD	166340	11	164680	10	175000	09	184060	08	0062	CC
2	09.01	495IX5M14082	00.92	EXIT 25 UTOPIA PKWY 188TH ST	125670	11	131440	08	152340	04	140270	03	0063	
2	10.03	495IX5M14092	01.02	EXIT 26 FRANCIS LEWIS BLVD	120810	**	123880	02	137770	99			0087	
2	10.42	495IX5M14102	00.39	EXIT 27 295I THROGSNECK BRIDGE	123980	**	126420	04	104450	01	175250	99	0064	
2	11.30	495IX5M14106	00.88	EXIT 29 SPRINGFIELD BLVD	145660	11	118600	06	102170	03	161560	00	0047	
2	11.90	495IX5M14115	00.60	EXIT 30 CROSS ISL PKWY E HAMPTON BLVD	150070	11	142730	05	140910	00	144580	98	0049	
2	12.26	495IX5M14121	00.36	EXIT 31 DOUGLSTON PKWY	120580	**	122950	04	115120	01	140910	00	0050	
2	13.24	495IX5M14124	00.98	EXIT 32 LITTLE NECK PKWY	167530	**	170350	05	151210	99	157880	98	0052	
2	13.66	495IX5M14134	00.42	NASSAU COUNTY LINE	179890	11	149900	10	153730	09	157440	08	0053	
<b>Route I495 County 059 NASSAU Region 10</b>														
3	00.76	495IX5M14138	00.76	INT 33 LAKEVILLE RD COMMUNITY DR	206990	**	194830	06	134000	02	124080	01	0031	
3	01.70	495 03021008	00.94	INT 34 NEW HYDE PARK RD									0032	
3	02.90	495 03021018	01.20	INT 35 SHELTER ROCK RD	190680	**	186040	09	197990	06			0033	
3	04.28	495 03021030	01.38	INT 37 WILLIS AVE	207890	**	195670	06	180900	97			0051	
3	05.47	495 03021043	01.19	INT 38 NORTHERN ST PKWY	215380	**	210130	09	215710	06	177800	97	0034	
3	05.64	495 03021056	00.17	INT 39 GLEN COVE RD	184660	**	175880	07					0035	
3	09.40	495 03021057	03.76	INT 40 RT 25	178480	**	174130	09	165580	06	140330	97	0282	
3	10.56	495 03021095	01.16	INT 41 RTS 106 & 107									0100	
3	12.40	495 03021107	01.84	INT 43 S OYSTER BAY RD	175230	**	168900	08	178490	06	164200	05	0287	
3	13.16	495 03021126	00.76	INT 44 RT 135	195030	**	185750	07					0099	
3	13.50	495 03021133	00.34	INT 45 MANETTO HILL RD	187380	**	178470	07					0098	
3	13.84	495 03021136	00.34	ACC NORTHERN STATE PKWY	164080	**	152650	05					0097	



# New York State Department of Transportation

## Traffic Volume Report

County Order	End Mile Point	Count LOC Reference Marker	Section Length	Section End Description	LATEST COUNT		-----PREVIOUS COUNTS-----						Count Station Number	YR		
					EST AADT	YR	EST AADT	YR	EST AADT	YR	EST AADT	YR				
<b>Route I495 County 059 NASSAU</b>					<b>Region</b>	<b>10</b>										
3	14.28	495 03021140	00.44	INT 46 SUNNYSIDE BLVD	187760	**	178830	07					0081			
3	15.69	495 03021144	01.41	SUFFOLK CO LINE	187940	**	159980	97					0101			
<b>Route I495 County 103 SUFFOLK</b>					<b>Region</b>	<b>10</b>										
4	01.46	495 03021156	01.46	INT 49 RT 110	166430	11	169390	10	170430	09	170310	08	0067	CC		
4	03.89	495 07031015	02.43	INT 50 BAGATELLE RD	170470	**	166310	09	170390	08	165270	07	0069			
4	05.61	495 07031039	01.72	INT 51 RT 231	179420	**	161300	02					0070			
4	08.20	495 07031056	02.59	INT 52 CR 4 COMMACK RD	175610	**	157870	02	146570	97					0071	
4	08.92	495 07031082	00.72	INT 53 SAGTIKOS STATE PKWY	137010	**	123170	02					0072			
4	09.54	495 07031090	00.62	INT 54 WICKS RD	113220	**	101790	02					0073			
4	11.36	495 07031096	01.82	INT 55 MOTOR PKWY W CROSSOVER	180240	**	171670	07					0063			
4	12.30	495 07031114	00.94	INT 56 RT 111	186150	**	177300	07					0309			
4	13.94	495 07031123	01.64	INT 57 RT 454 VETERANS MEMORIAL HWY	173380	**	161300	05	151150	97					0308	
4	15.28	495 07031139	01.34	INT 58 OLD NICHOL RD	173770	**	147920	97					0001			
4	17.14	495 07031153	01.86	INT 59 CR 93 OCEAN AVE	168340	**	143300	97					0008			
4	17.83	495 07031171	00.69	INT 60 RONKONOMA AVE	163640	**	157730	08	151670	05	152350	02	0009			
4	19.26	495 07031178	01.43	INT 61 CR 19	174710	**	148720	97					0011			
4	20.88	495 07031192	01.62	INT 62 CR 97 NICHOLS RD	164620	**	153150	05					0209			
4	22.68	495 07031208	01.80	INT 63 CR 83 N OCEAN AVE	135170	**	128740	07					0220			
4	23.93	495 07031226	01.25	INT 64 RT 112	88770	**	76380	98					0221			
4	25.08	495 07031239	01.15	INT 65 HORSEBLOCK RD	75580	**	67190	01	65740	99					0226	
4	27.05	495 07031250	01.97	INT 66 CR 101	80340	**	69870	99					0227			
4	28.19	495 07031270	01.14	INT 67 YAPHANK AVE CR 21	66800	**	58100	99					0228			
4	29.81	495 07031281	01.62	INT 68 WILLIAM FLOYD PKWY CR 46	82640	**	79660	08	64770	99	71690	98	0222			
4	33.69	495 07031297	03.88	INT 69 WADING RIVER RD	52540	**	51260	09	59670	08	55510	06	0223			
4	34.89	495 07031336	01.20	INT 70 CR 111	27420	**	26120	07					0224			
4	38.91	495 07031347	04.02	INT 71 RT 24	30170	**	27750	04	25930	99	25410	98	0225			
4	40.39	495 07031388	01.48	INT 72 RT 25	19950	**	19230	08	17720	06	18820	04	0153			
4	40.66	495 07031403	00.27	INT 73 CR 58 END 495I									0075			
<b>Route NY495 County 061 NEW YORK</b>					<b>Region</b>	<b>11</b>										
1	00.00		00.00	NEW JERSEY LINE LINCOLN TUNNEL												
1	00.82		00.82	ACC DYER ST TUNNEL EXIT	111450	**	110760	10	110950	09	114410	08	0025			
1	01.10		00.28	34 TH ST	10910	**	10090	98	9980	97					0028	
<b>Route NY531 County 055 MONROE</b>					<b>Region</b>	<b>04</b>										
1	00.00		00.00	RT 36 WASHINGTON ST												
1	02.61	531 43012000	02.61	RT 259 UNDER WITH CONNECTIONS	22480	**	22450	09	18870	06	20050	03	0323			
1	05.89	531 43012027	03.28	MANITOU RD OVER W/CONNS TOWN OF GATES	29780	**	29720	08	30550	05	27740	03	0324			
1	06.37	531 43012060	00.48	ACC KODAK DR	38850	**	38770	08	42090	05	41070	03	0295			
1	06.99	531 43011005	00.62	RT 386 IS OVER WITH PARTIAL CONNECITON	41750	**	41660	08	44360	05	44400	03	0302			
1	08.02	531 43011012	01.03	RT 490I TOWN OF GATES END RT 531	55660	**	55540	08	59200	05	52810	02	0303			



# New York State Department of Transportation

## Traffic Volume Report

County Order	End Mile Point	Count LOC Reference Marker	Section Length	Section End Description	LATEST COUNT		-----PREVIOUS COUNTS-----						Count Station Number	YR
					EST AADT	YR	EST AADT	YR	EST AADT	YR	EST AADT	YR		
			<b>Route I587</b>	<b>County 111</b>	<b>ULSTER</b>	<b>Region 08</b>								
1	00.00		00.00	RT 32 START 28 OVLAP										
1	01.21	28 86011000	01.21	END 28 OLAP END 587I		14600	**	14320	09	13640	06	11140	97	0012
			<b>Route I590</b>	<b>County 055</b>	<b>MONROE</b>	<b>Region 04</b>								
1	00.00		00.00	RT 390I										
1	01.41	590I43011006	01.41	WINTON RD IS UNDER WITH CONN		75740	**	75320	08	69430	01	77540	00	0070
1	03.04	590I43011016	01.63	RT 31		79420	**	78840	07	83730	04	57860	97	0052
1	03.75	590I43011031	00.71	ELMWOOD AVE OVER NO CONN		85920	**	85450	08	76860	05	88620	98	0071
1	04.46	590I43011036	00.71	ACC HIGHLAND AVE		96210	**	95680	08	87310	05	91450	97	0100
1	05.07	590I43011042	00.61	RTS 490I & 590 END 590I		88940	**	88620	09	115540	04	97150	01	0118
			<b>Route NY590</b>	<b>County 055</b>	<b>MONROE</b>	<b>Region 04</b>								
1	00.00		00.00	RT 490I										
1	00.33	590 43011000	00.33	BLOSSOM RD		110380	**	109590	01					0120
1	01.16	590 43011004	00.83	RT 286 ROCHESTER CITY LN		103150	**	103010	09	98520	05	82630	97	0004
1	02.52	590 43011011	01.36	RT 404		98790	11	101900	10	101080	09	96830	08	0072 CC
1	03.33	590 43013008	00.81	NORTON ST CR 89		92720	**	92520	08	88720	05	94480	00	0269
1	04.02	590 43013015	00.69	RT 104 WB		86290	**	86100	08	98160	05	91920	00	0268
1	04.05		00.03	RT 104 EB		53030	**	52840	06	56200	03	55180	00	0005
1	04.48	47 43013022	00.43	RIDGE RD E		22080	**	21900	00	20060	97			0119
1	06.11	47 43013027	01.63	DURAND BLVD		16870	**	16930	06	18360	05	18910	00	0123
1	06.74	18 43015024	00.63	LAKE RD END 590		1640	**	1640	10	3470	05	2070	02	0073
			<b>Route NY598</b>	<b>County 067</b>	<b>ONONDAGA</b>	<b>Region 03</b>								
1	00.00		00.00	RT 5 - ERIE BLVD										
1	00.34		00.34	BURNET AVE		16710	**	16890	06					0025
1	01.05		00.71	JAMES ST		11990	**	12040	09	12570	05			0033
1	01.55		00.50	SYRACUSE CL/DEWITT T		9790	11	12430	07					0042
1	02.31	930M33011007	00.76	RT 298-NEW COURT ST		10140	**	10180	09	7480	00	7920	97	0903
			<b>Route NY631</b>	<b>County 067</b>	<b>ONONDAGA</b>	<b>Region 03</b>								
1	00.00		00.00	RT 370										
1	00.78	48 33011079	00.78	START RT 31 OLAP		1970	**	2030	08					0254
1	01.27		00.49	END NY31 OLP WILLET PKY		15680	**	15600	08	14540	07	17130	00	0252
1	02.02		00.75	WEST ENTRY RD		7210	**	7440	08	6880	04	6520	01	0248
1	03.03		01.01	CR140 SIXTY RD		3710	**	3750	10	5000	06	4180	04	0249
1	05.05		02.02	RT 690 & 48 END 631		3630	**	3670	10	4590	06	4360	01	0250
			<b>Route NY635</b>	<b>County 067</b>	<b>ONONDAGA</b>	<b>Region 03</b>								
1	00.00		00.00	RT 5										
1	00.19	635 33011000	00.19	ACC 690I SYRACUSE C LN		22150	**	21950	06	26750	00	29820	98	0088
1	01.02	635 33011002	00.83	RT 290 JCT SYRACUSE CITY LN		23810	**	23680	08	23740	05	23730	00	0089
1	02.25	635 33011010	01.23	RT 298 END 635		29710	**	29600	09	31170	06	22770	03	0090

# New York State Department of Transportation

## Traffic Volume Report

County Order	End Mile Point	Count LOC Reference Marker	Section Length	Section End Description	LATEST COUNT		-----PREVIOUS COUNTS-----						Count Station Number	YR
					EST AADT	YR	EST AADT	YR	EST AADT	YR	EST AADT	YR		
<b>Route I678 County 081 QUEENS Region 11</b>														
1	00.00		00.00	JFK AIRPORT MAIN ENTRANCE										
1	02.00	678IX5M11000	02.00	ACC RT 27 SOUTHERN PKWY	53150	**	53290	10	60850	05	99520	99	0076	
1	02.66	678IX5M11003	00.66	ACC ROCKAWAY BLVD	123280	11	104140	07	137910	04	87940	01	0065	
1	04.37	678IX5M11010	01.71	ACC ATLANTIC AVE	148080	11	151420	04	153140	97			0066	
1	04.76	678IX5M11026	00.39	ACC JAMAICA AVE	129740	**	130100	10	143610	08	145010	07	0067	
1	05.34	678IX5M11030	00.58	ACC RT 25 QUEENS BLVD	144580	**	144980	10	138870	08	139280	07	0068	
1	05.87	678IX5M11036	00.53	ACC GRAND CENTRAL PKWY	137020	11	144620	08	138760	07	142950	04	0069	
1	06.78	678IX5M11041	00.91	ACC JEWEL AVE	115670	11	125210	10	125450	09	121600	08	0070	CC
1	07.86	678IX5M11050	01.08	ACC RT 495I L.I.E.	87750	11	97760	07	102360	04	88220	01	0071	
1	09.28	678IX5M11061	01.42	ACC RT 25A NRTHRN BLVD	123850	11	124960	10	121760	06	127290	05	0072	CC
1	09.43	678IX5M11075	00.15	ACC WHITESTONE EXPY	139250	**	139630	10	154320	02	133470	98	0073	
1	11.35	678IX5M11077	01.92	ACC WHITESTONE BRIDGE	139250	**	140410	08	137850	04	138420	02	0074	
1	12.45	678IX5M11096	01.10	BRONX CO LINE	103520	11	112970	10	117480	09	117530	08	0075	
<b>Route I678 County 005 BRONX Region 11</b>														
2	01.15	678IX5M11106	01.15	ACC HUTCHINSON R EXPWY	103520	11	112970	10	117480	09	117530	08	0052	
2	01.88	678IX1M11012	00.73	ACC 95I 278I END 678I	95370	**	97240	04	97300	01	97660	99	0053	
<b>Route I684 County 119 WESTCHESTER Region 08</b>														
1	00.00		00.00	RT 287I WESTCHESTER CO										
1	01.14	684I87011000	01.14	984J									0107	
1	04.42	684I87011014	03.28	ACC RT 120	73120	**	68490	04	60990	00	68630	97	0105	
1	07.57	684I87011046	03.15	ACC RT 22	67150	**	60180	99	58760	98			0106	
1	12.64	684I87011077	05.07	ACC RT 172	66320	**	59960	00					0109	
1	16.75	684I87011128	04.11	ACC SAWMILL RIVER PKWY	62160	**	56190	00					0110	
1	17.71	684I87011168	00.96	ACC RTE 35	55550	**	50220	00	50480	97			0111	
1	19.90	684I87011178	02.19	ACC RT 138	77250	**	68640	98					0030	
1	22.36	684I87011200	02.46	ACC RT 116	71400	**	64550	00					0039	
1	24.87	684I87011224	02.51	PUTNAM CO LINE	72150	11	73800	10	75000	09	74610	08	0113	CC
<b>Route I684 County 079 PUTNAM Region 08</b>														
2	03.59	684I87011248	03.59	PUTNAM CO TN S. EAST 6&22&202W	65190	**	58930	00	69660	99	69830	97	0022	
<b>Route I690 County 067 ONONDAGA Region 03</b>														
1	00.00		00.00	INTERCHANGE 39 RT 690										
1	01.35	690I33014002	01.35	RT 90I IS UNDER	34720	**	30820	02					0549	
1	02.05	690I33014015	00.70	STATE FAIR BLVD UNDER	51310	**	47940	06	49000	03	43490	99	0043	
1	04.55	690I33011002	02.50	JCT RT 695	53220	**	51760	09	47130	05	48760	02	0246	
1	07.14	690I33011026	02.59	ACC HIAWATHA BLVD (UNDER)	83980	**	77440	05	71440	01	67990	98	0545	
1	07.43	690I33012009	00.29	ACC RT 298 BEAR ST ART(UNDER)	74870	**	67290	03	60440	00			0546	
1	07.75	690I33012012	00.32	ACC GEDDES ST HALF INT	59460	**	52770	02	48600	98			0059	
1	08.39	690I33012015	00.64	ACC WEST ST (OVER)	69890	**	64440	05	63150	01			0060	

# New York State Department of Transportation

## Traffic Volume Report

County Order	End Mile Point	Count LOC Reference Marker	Section Length	Section End Description	LATEST COUNT		-----PREVIOUS COUNTS-----						Count Station Number	YR
					EST AADT	YR	EST AADT	YR	EST AADT	YR	EST AADT	YR		
<b>Route I690 County 067 ONONDAGA Region 03</b>														
1	09.00	690I33012021	00.61	ACC RT 81I SB	77320	**	68620	02	67380	99			0061	
1	09.29	690I33012027	00.29	ACC MCBRIDE ST EB	87750	**	78870	03	72770	00			0062	
1	09.51	690I33012030	00.22	ACC RT 81I EB	102240	**	89630	01	89420	98			0063	
1	10.32	690I33012032	00.81	ACC TEALL AVE (UNDER)	126960	**	114110	03	102470	99			0064	
1	11.28	690I33012041	00.96	JCT MIDLER AVE (OVER)	101600	**	94920	06	93330	02	87860	98	0065	
1	12.34	690I33012050	01.06	SYRACUSE E CITY LN RT 635	89090	**	82150	05	81400	01	79340	98	0074	
1	13.19	690I33013000	00.85	RT 290	45440	**	42450	06	44840	02	38230	98	0104	
1	14.19	690I33013009	01.00	ACC 481I END 690I	55740	**	50100	03	51860	00			0075	
<b>Route NY690 County 067 ONONDAGA Region 03</b>														
1	00.00		00.00	RTS 690I & 90I										
1	01.81	690I33014001	01.81	CR 159 VAN BUREN RD	22340	**	22100	10	23320	06	23750	03	0073	
1	04.24	690 33011034	02.43	START 31 OLAP	21450	**	20360	06	20420	01	18630	98	0068	
1	05.14	690 33011059	00.90	RT 370 END RT 31 OLAP	17300	11	17370	10	17100	09	16560	08	0069	CC
1	06.71	690 33011068	01.57	RT 48 CHURCH RD END 690	11280	**	11040	09	11320	01	10740	98	0199	
<b>Route I695 County 005 BRONX Region 11</b>														
1	00.00		00.00	I-295										
1	01.77		01.77	ACC I-95 BRUCKNER EXPWY									0015	
<b>Route NY695 County 067 ONONDAGA Region 03</b>														
1	00.00		00.00	NY5 EB OFF/BEG NY695										
1	00.46	695 33011000	00.46	MRG NY5 WB OFF RMP	43450	**	42990	10					0230	
1	01.70	695 33011005	01.24	RMPS FRM/TO I-690 WEST	47550	**	45590	07	49030	06	53830	04	0135	
1	02.30	695 33011017	00.60	RT 690I END RT 695									0214	
<b>Route NY747 County 071 ORANGE Region 08</b>														
1	00.00		00.00	NY 207										
1	01.26	747 83011000	01.26	STEWART BLVD	8260	11	7710	10					0003	
1	02.35		01.09	I-84 EB RAMPS	11910	11							0041	
1	02.55	747 83011023	00.20	I-84 WB RAMPS	9920	11							0030	
1	03.48	747 83011025	00.93	NY 17K	7690	11	7010	10					0033	
<b>Route I787 County 001 ALBANY Region 01</b>														
1	00.00		00.00	RT 87I INTER 23										
1	00.32	787I11011000	00.32	ACC RTS 9W & 912S EXIT 1	25540	11	26440	10	26690	08	27700	07	0139	
1	00.94	787I11011003	00.62	ACC RT 32 EXIT 2	50300	**	44580	02	46300	00	39860	98	0134	
1	01.65	787I11011009	00.71	ACC RTS 9&20 EXIT 3 (DUNN BRIDGE)	54790	11	41490	98					0032	
1	02.40	787I11011017	00.75	ACC ROUTES 9 & 20	76730	**	64740	98					0153	
1	03.15	787I11011024	00.75	US9 NB OFF RAMP									0120	
1	03.36	787I11011031	00.21	ACC RT 90I EXIT 5	84110	11	102810	00					0121	
1	04.20	787I11011033	00.84	ACC FROM RT 90I	43650	11	40270	07	44060	99			0154	
1	05.07	787I11011041	00.87	ACC WARDS LANE RT 913T EXIT 6	86250	11	85970	00	79260	98	72500	97	0122	

# New York State Department of Transportation

## Traffic Volume Report

County Order	End Mile Point	Count LOC Reference Marker	Section Length	Section End Description	LATEST COUNT		-----PREVIOUS COUNTS-----						Count Station Number	YR
					EST AADT	YR	EST AADT	YR	EST AADT	YR	EST AADT	YR		
<b>Route I787 County 001 ALBANY Region 01</b>														
1	06.45	78711012007	01.38	RT 378 EB OVER	88110	11	86790	00	79580	98			0123	
1	08.91	78711012021	02.46	ACC FROM 23RD STREET	91160	**	85100	06	84470	04	88080	03	0125	
1	09.55	78711013020	00.64	START RT 7 OLAP	62860	11	69040	00	62100	98	59020	97	0145	
1	09.80	78711014109	00.25	RENSELAER CO LINE	57310	**	54220	07	48250	05	43040	97	0160	
<b>Route I787 County 083 RENSSELAER Region 01</b>														
2	00.36	78711014110	00.36	8TH ST TROY END RT 7 OLAP	49710	**	49010	10	55540	05	27400	01	0078	
<b>Route NY787 County 001 ALBANY Region 01</b>														
1	00.00		00.00	RTE 787I JCT ACCESS TO RTE 7										
1	00.40	78711014002	00.40	RTE 7WB JCT	35500	**	33610	06					0180	
1	00.76	78711014006	00.36	ACCESS TO TIBBETS ST	31920	11	34790	01	30420	98			0238	
1	01.51	787 11014010	00.75	ACCESS TO DYKE AVE	27840	11	29920	07	32000	04	28880	01	0239	
1	02.03	787 11015007	00.52	ACCESS TO BRIDGE AVE	24710	11	27760	06	26030	00			0301	
1	02.44	787 11015012	00.41	RT 470 ONTARIO STREET	20740	11	29070	07	31440	04	20830	01	0304	
1	02.56	787 11015016	00.12	RT 32 JCT END 787	16430	11	17110	07	23380	04	19670	00	0305	
<b>Route I790 County 065 ONEIDA Region 02</b>														
1	00.00		00.00	RTS 5 8 12 OLAP RTS 5A & 5S ARE UNDER W/CONN										
1	00.46	790I26011000	00.46	RT 5S RAMPS	27850	**	26350	07	26710	05	25950	03	0500	
1	00.87	790I26011005	00.41	END RTS 8&12 OLP	57810	**	56210	09	46560	05	43990	02	0501	
1	01.25	790I26011009	00.38	RT 90I IS UNDER END RT 8 & 12 OLAP RT 5 OLAP CONT	23870	**	23530	10	22620	07	21910	03	0502	
1	01.57	790I26011018	00.32	I-790/NY5 EB RAMP ENTERS@END NY49	20020	**	18940	07	19850	04	17240	03	0503	
1	01.84	790I26011021	00.27	RMP TO I-90 EX 31& N GENESEE ST	9060	**	8460	06	7730	03	7000	00	0504	
1	02.29	790I26011023	00.45	RT 921C (GENESEE ST) IS UNDER	11430	**	10960	08	9550	07	12140	03	0505	
<b>Route NY812 County 049 LEWIS Region 07</b>														
1	00.00		00.00	RT 12&26 LOWVLE BEG 26 OLAP										
1	00.14	26 74061257	00.14	TRINITY AVE	11320	**	11340	08	10870	06	11620	05	0253	
1	00.37	26 74061259	00.23	END RT 26 OLAP BOSTWICK ST	9920	**	9920	09	10160	06	9050	03	0014	
1	00.90	812 74011005	00.53	BOSTWICK ST EXT	4570	**	4570	10	4610	07	4910	04	0440	
1	01.46	812 74011009	00.56	OLD CR 19 EAST RD	3970	**	3980	08	4440	05	4270	02	0441	
1	04.82	812 74011015	03.36	CR 37 NEW BREMEN	4290	**	4300	10	4260	07	4240	04	0445	
1	06.54	812 74011052	01.72	CR 35 CUT OFF RD	4200	11	3700	10	3830	07	3560	04	0446	
1	09.90	812 74011070	03.36	RT 126 CROGHAN	3500	11	3110	05	3540	02	2870	99	0447	
1	10.62	812 74011104	00.72	CR 10 BELFORT RD	3550	**	3550	09	3460	06	3540	03	0017	
1	16.02	812 74011111	05.40	ERIE CANAL RD	2090	11	1610	07	1530	04	1900	01	0007	
1	26.65	812 74011165	10.63	START RT 3 OLAP	980	**	980	09	960	05	1410	02	0008	
1	29.55	812 74011270	02.90	CHURCH ST	3510	**	3520	09	3480	06	3480	03	0018	
1	30.76	3 74031103	01.21	ST LAWRENCE CO LN	3000	**	3000	10	3330	07	3220	04	0222	
<b>Route NY812 County 089 ST LAWRENCE Region 07</b>														
2	00.33	3 74031114	00.34	END RT 3 OLAP	3330	**	3330	09	3250	05	3680	02	0037	

# New York State Department of Transportation

## Traffic Volume Report

County Order	End Mile Point	Count LOC Reference Marker	Section Length	Section End Description	LATEST COUNT		-----PREVIOUS COUNTS-----						Count Station Number	YR
					EST AADT	YR	EST AADT	YR	EST AADT	YR	EST AADT	YR		
<b>Route NY812 County 089 ST LAWRENCE Region 07</b>														
2	00.86	812 75021003	00.53	CR 26	1270	**	1270	09	1120	06	1640	03	0038	
2	08.27	812 75021009	07.41	CR 24	1330	**	1340	10	1410	07	1400	04	0039	
2	10.35	812 75021084	02.08	START RT 58 OLAP	1580	**	1580	10	1890	07	1960	05	0040	
2	15.87	812 75021104	05.52	GOUVENEUR SOUTH VILLAGE LINE	5000	**	5010	09	5070	05	4720	04	0047	
2	16.44	58 75011217	00.57	END 58 START 11 OLAPS	4550	**	4560	09	4850	05	5550	02	0315	
2	17.61	11 75061068	01.17	GOUVERNEUR N LN	14410	**	14420	10	11930	07	12960	05	0025	
2	27.87	11 75061079	10.26	END RT 11 OLAP	5780	**	5790	07	5960	04	5810	97	0112	
2	33.99	812 75021280	06.12	CR 14	1520	**	1520	09	1690	06	1800	03	0042	
2	39.68	812 75021341	05.69	JCT SR 184	1620	11	1680	10	1830	07	1760	04	0043	
2	46.16	812 75021398	06.48	START RT 37 OLAP	3640	11	3430	10	3350	07	3590	04	0044	
2	46.50	812 75021463	00.34	RT 68	11270	**	11230	10	11400	07	11840	04	0002	
2	47.92	37 75021288	01.42	FORD ST 971A	13540	11	10960	10	13620	07	10810	05	0015	
2	48.57	37 75021303	00.65	END 37 OLAP OGDNSBG C LN	9310	**	9280	10	9630	09	9930	06	0016	
2	48.75	812 75024000	00.18	PROCTOR AVE INTERSECTION	3400	**	3390	10	4500	06	3840	99	0073	
2	50.15	812 75024002	01.40	US CANADIAN LN END 812	1960	11	1710	10	1520	09	1520	08	0045	
<b>Route NY825 County 065 ONEIDA Region 02</b>														
1	00.00		00.00	END NY49 NB RMP										
1	00.62		00.62	BROOKLEY RD	14230	**	14280	09	13150	06			0020	
1	00.99		00.37	ELLSWORTH RD	13430	**	13450	10	12640	07			0025	
1	01.42		00.43	FLOYD RD	11780	**	11800	10	10660	07			0055	
1	02.59		01.17	NY46 - END OF NY825	14740	**	14790	09	14220	08	15150	06	0059	
<b>Route NY840 County 065 ONEIDA Region 02</b>														
1	00.00		00.00	NY 5 & 12										
1	01.14		01.14	NY 5A	23430	**	23520	08	23670	07	23490	06	0005	
1	01.67		00.53	MIDDLE SETTLEMENT RD	17840	11	16270	08	15880	06			0006	
1	03.52		01.85	CLARK MILLS RD	11460	**	11500	09	11650	06			0008	
1	04.02		00.50	END 840 HALSEY RD	9310	**	9350	09	9340	06			0010	
<b>Route NY878 County 081 QUEENS Region 11</b>														
1	00.00		00.00	NASSAU EXP CROSSBAY BL										
1	02.22	878 X5M13007	02.22	JCT RT 678I VAN WYCK EXPRESSWAY	46310	**	45730	09	44160	04	48930	03	0800	CC
1	02.76	878 X5M13026	00.54	150TH ST	31310	11	34580	05	38260	99			0088	
1	03.73	878 X5M13032	00.97	FARMERS BLVD	57090	11	48130	02	51520	98			0801	
<b>Route NY878 County 059 NASSAU Region 10</b>														
2	00.64	878 03021013	00.64	BAYVIEW AVE	37990	**	37690	08	34930	06	34700	02	0801	
2	01.20	878 03021021	00.56	MEADOW CAUSEWAY / ROCK HALL RD	36280	**	35990	08	35280	05	24870	02	0800	
2	01.96	878 03021027	00.76	TOLL BOOTH ATLANTIC BEACH BRIDGE	15610	**	15450	07					0802	
<b>Route I890 County 001 ALBANY Region 01</b>														
1	00.00		00.00	RT 90I EXIT 25 START RT 890I										

# New York State Department of Transportation

## Traffic Volume Report

County Order	End Mile Point	Count LOC Reference Marker	Section Length	Section End Description	LATEST COUNT		-----PREVIOUS COUNTS-----						Count Station Number	YR
					EST AADT	YR	EST AADT	YR	EST AADT	YR	EST AADT	YR		
<b>Route I890 County 001 ALBANY</b>					<b>Region</b>	<b>01</b>								
1	00.49	7 11061002	00.49	START RT 7 EB OLAP	37190	11	37920	10	36720	08	37310	07	0144	
1	00.67	7 11061003	00.18	SCHENECTADY CO LINE	43470	**	40580	06	41960	01	37200	99	0136	
<b>Route I890 County 093 SCHENECTADY</b>					<b>Region</b>	<b>01</b>								
2	00.74	7 16071002	00.74	ACC HIGHBRIDGE RD EXIT 8	39960	**	38850	09	41960	01	37200	99	0587	
2	01.39	7 16071009	00.65	ROUTE 7 OVERLAP EB ENDS EXIT 7	47000	**	42740	04	41090	01	35160	98	0586	
2	02.71	890I16013005	01.32	ACC MICHIGAN AVE EXIT 6	54340	**	49410	04	48440	01	39840	98	0585	
2	03.28	890I16012014	00.57	ACC BROADWAY EXIT 5	60000	**	54560	04	45400	98	42680	97	0584	
2	04.20	890I16012008	00.92	ACC WASHINGTON AVE EXIT 4C	51510	**	46840	04	42340	98			0019	
2	04.38	890I16012000	00.18	EXIT 4-B ACCESS TO INNER LOOP	22730	**	20670	04	15940	98			0589	
2	05.84	890I16011033	01.46	EXIT 2-A RT 337 UNDER	22920	**	22280	09	20930	04	22850	03	0024	
2	06.08	890I16011019	00.24	RT 337 ACCESS FROM RT 914B	23860	**	23190	09	18800	98	17800	97	0025	
2	07.84	890I16011017	01.76	CONN RT NY 890	21140	**	19220	04	17540	01	13130	98	0027	
2	08.78	890I16011001	00.94	RT 90I EXIT 26 END RT 890I	6740	11	6740	10	6440	08	6570	07	0028	
<b>Route NY890 County 093 SCHENECTADY</b>					<b>Region</b>	<b>01</b>								
1	00.00		00.00	EXIT 1B RAMP 890I										
1	01.00		01.00	RT 5 END NY 890	16150	**	15970	10	14980	06	15230	04	0048	
<b>Route I895 County 005 BRONX</b>					<b>Region</b>	<b>11</b>								
1	00.00		00.00	ACC RT 278I										
1	00.61	895IX1M11002	00.61	ACC WESTCHESTER AVE	32570	11	33810	04	30740	01	33440	98	0050	
1	01.29	895IX1M12008	00.68	ACC RT 895I END 895I	34460	**	34650	09	41280	05	41060	02	0051	
<b>Route 900A County 103 SUFFOLK</b>					<b>Region</b>	<b>10</b>								
1	00.00		00.00	GREENPORT MARINA										
1	00.07		00.07	ROUTE 25 JUNCTION VILLAGE OF	6350	**	6330	09	4250	08	7730	06	0944	
<b>Route 900B County 059 NASSAU</b>					<b>Region</b>	<b>10</b>								
1	00.00		00.00	T/O OYSTER BAY N / O RT 25A AT HELEN ST										
1	01.95	904 03011000	01.95	END AT RT 107	30530	**	30370	09	27800	04	32490	02	0967	
<b>Route 900C County 103 SUFFOLK</b>					<b>Region</b>	<b>10</b>								
1	00.00		00.00	SH 1902 ORIENT PARK RD										
1	00.68	900C07011000	00.68	END AT RT 25	140	**	140	09	220	04	220	98	0940	
<b>Route 900D County 059 NASSAU</b>					<b>Region</b>	<b>10</b>								
1	00.00		00.00	CARMAN MILL RD - RT 27A										
1	00.37	900D03011000	00.37	END AT SUFFOLK CO LN / CO LINE END	10610	11	10240	04	8820	02	8890	01	0968	
<b>Route 900F County 059 NASSAU</b>					<b>Region</b>	<b>10</b>								
1	00.00		00.00	QUEENS CO LN - 1 LAKEVILLE RD										
1	00.81	900F03011000	00.81	END AT MARCUS AVE	18040	**	17840	05	16250	02	15920	99	0969	
<b>Route 900G County 061 NEW YORK</b>					<b>Region</b>	<b>11</b>								
1	00.00		00.00	END AT 2ND AVE										
1	00.56		00.56	END AT 1 ST AVE	85040	11	87610	10	86770	09	88120	08	0920	

# New York State Department of Transportation

## Traffic Volume Report

County Order	End Mile Point	Count LOC Reference Marker	Section Length	Section End Description	LATEST COUNT		-----PREVIOUS COUNTS-----						Count Station Number	YR		
					EST AADT	YR	EST AADT	YR	EST AADT	YR	EST AADT	YR				
			<b>Route</b>	<b>900J</b>	<b>County</b>	<b>081</b>	<b>QUEENS</b>	<b>Region</b>	<b>11</b>							
1	00.00		00.00	Channel Bridge Drive												
1	00.60		00.60	Toll Booth End 900J				19980	11	21240	10	21020	09	21830	08	0960
			<b>Route</b>	<b>900P</b>	<b>County</b>	<b>059</b>	<b>NASSAU</b>	<b>Region</b>	<b>10</b>							
1	00.00		00.00	QUEENS CO LN 225TH ST												
1	00.40		00.40	END AT RT 25 BRADDOCK AVE				18660	**	18610	10	17390	09	20650	08	0970
			<b>Route</b>	<b>900V</b>	<b>County</b>	<b>059</b>	<b>NASSAU</b>	<b>Region</b>	<b>10</b>							
1	00.00		00.00	TOLL BOOTH ATLANTIC BEACH BR												
1	00.25		00.25	RAMP SB DOUGHTY BLVD WB SE				22900	**	22490	04	23410	01			0973
			<b>Route</b>	<b>900W</b>	<b>County</b>	<b>103</b>	<b>SUFFOLK</b>	<b>Region</b>	<b>10</b>							
1	00.00		00.00	CR 80 KNOLL RD												
1	02.85		02.85	TUCKAHOE LANE				11070	**	11030	09	15620	03	15230	01	0941
			<b>Route</b>	<b>901A</b>	<b>County</b>	<b>103</b>	<b>SUFFOLK</b>	<b>Region</b>	<b>10</b>							
1	00.00		00.00	JCT RT 495 N SERVICE RD												
1	00.27		00.27	RABRO DR				3470	**	3410	02	2860	98			0943
1	00.50		00.23	END 901A KINGS RD				5520	**	5430	02	5560	01	5410	98	0946
			<b>Route</b>	<b>901B</b>	<b>County</b>	<b>081</b>	<b>QUEENS</b>	<b>Region</b>	<b>11</b>							
1	00.00		00.00	BEACH CHANNEL DRIVE NYC QUEENS CO												
1	00.40		00.40	QUEENS CO LINE				20700	11	21690	10	21800	09	21610	08	0950
			<b>Route</b>	<b>901B</b>	<b>County</b>	<b>047</b>	<b>KINGS</b>	<b>Region</b>	<b>11</b>							
2	00.40		00.40	END RT 901B FLATBUSH AVE				20700	11	21690	10	21800	09	21610	08	0942
			<b>Route</b>	<b>901C</b>	<b>County</b>	<b>059</b>	<b>NASSAU</b>	<b>Region</b>	<b>10</b>							
1	00.00		00.00	QUEENS COUNTY LINE												
1	00.22		00.22	END AT CONNECTION DOUGHTY BLVD				19240	11	9800	08	11220	05	10980	04	0980
			<b>Route</b>	<b>906A</b>	<b>County</b>	<b>059</b>	<b>NASSAU</b>	<b>Region</b>	<b>10</b>							
1	00.00		00.00	NYC LINE / NASSAU CO LINE												
1	00.78		00.78	LAKEVILLE RD				6690	**	6570	04					0806
1	01.00		00.22	COMMUNITY DR				17660	**	17480	07	19220	06	17670	04	0807
1	01.70		00.70	NEW HYDE PARK RD				11190	**	11070	07	11780	06	14830	04	0808
1	02.91		01.21	SHELTER ROCK RD				11190	**	11070	07	12800	04			0809
1	03.50		00.59	SEARINGTOWN RD				10610	**	10500	07	12230	04			0810
1	04.30		00.80	WILLIS AVE				18670	11	8610	07	9610	04			0811
1	04.78		00.48	ROSLYN RD				8420	11	9500	07	8650	04			0812
1	05.03		00.25	LOCUST LA				10140	**	10030	07	10480	04			0813
1	05.70		00.67	GLEN COVE RD				8780	11	10080	07	11600	04	10700	97	0814
1	06.10		00.40	RED GROUND RD				4730	11	6060	07	8570	04			0815
1	06.50		00.40	WHEATLEY RD				7130	**	7000	04	8160	97			0816
1	06.68		00.18	OLD WESTBURY RD				5300	11	6150	07	6570	04	7190	97	0817
1	07.55		00.87	POST RD				4460	11	5640	07	6980	04			0818

# New York State Department of Transportation

## Traffic Volume Report

County Order	End Mile Point	Count LOC Reference Marker	Section Length	Section End Description	LATEST COUNT		-----PREVIOUS COUNTS-----						Count Station Number	YR
					EST AADT	YR	EST AADT	YR	EST AADT	YR	EST AADT	YR		
<b>Route 906A County 059 NASSAU Region 10</b>														
1	07.90		00.35	STEELE HILL RD	5550	**	5490	07	5770	04			0819	
1	08.25		00.35	POWELL LA	4620	11	5390	07	5820	04			0820	
1	09.29		01.04	RT 25	4830	11	5950	07	7250	04			0821	
1	10.52		01.23	RT 106 / 107	2240	**	2230	09	3620	04			0822	
1	11.96		01.44	ROBBINS LA	2480	**	2440	05	2710	04	2040	99	0823	
1	12.25		00.29	SOUTH OYSTER BAY RD	8620	**	8470	04	8430	98			0824	
1	13.76		01.51	NASSAU CO LINE / SUFFOLK CO	7180	11	8070	07					0844	
<b>Route 906A County 103 SUFFOLK Region 10</b>														
2	01.12		01.12	WALT WHITMAN RD	6460	**	6410	08	6910	04	6800	00	0806	
2	01.46		00.34	RT 110	16480	**	16140	03	10990	01	18360	00	0807	
2	01.97		00.51	PINELAWN RD	11980	**	11830	06	9280	01	12680	00	0808	
2	02.05		00.08	RAMP TO I495	12800	**	12740	09	10920	04	12510	01	0700	
2	02.70		00.65	UPPER HALF HOLLOW RD	8180	**	8120	08	4810	00			0809	
2	03.87		01.17	BAGATELLE RD	10590	**	10490	07	5430	04	6370	00	0810	
2	05.07		01.20	HALF HOLLOW RD	5150	**	5110	08	5580	01	5220	00	0811	
2	05.58		00.51	RT 231	3210	**	3170	06	5870	00			0812	
2	06.85		01.27	CARLS STRAIGHT PATH	12880	**	12840	10	6070	08	5550	05	0813	
2	08.17		01.32	COMMACK RD	3870	**	3860	10	2250	06	5170	05	0814	
2	08.89		00.72	SAGTIKOS PKWY OVER	14440	**	14400	10	29700	05	28220	00	0816	
2	09.49		00.60	WICKS RD	30250	**	29780	05	28530	01	24220	97	0817	
2	10.57		01.08	WASHINGTON AVE	7960	**	7940	10	7470	08	10710	05	0818	
2	11.31		00.74	MOTOR PKWY WEST	8140	**	8120	10	7300	08	10710	05	0819	
2	12.24		00.93	RT 111	13960	**	13920	10	12620	08	15810	05	0820	
2	13.15		00.91	LINCOLN BLVD	10980	**	10950	10	7170	05	5500	00	0821	
2	13.45		00.30	MOTOR PKWY EAST	5400	**	5380	10	4830	08	5900	05	0822	
2	13.91		00.46	RT 454	15650	**	15610	10	16430	07	15770	01	0823	
2	15.24		01.33	OLD NICHOL RD	13010	**	12970	10	4900	05	4060	01	0824	
2	15.90		00.66	TERRY RD	4170	**	4160	10	3980	08	5060	05	0825	
2	17.07		01.17	CR 93 OCEAN AVE	5470	**	5460	10	4990	08	6230	05	0826	
2	17.52		00.45	POND RD	12780	**	12750	10	4900	05	4900	03	0827	
2	17.90		00.38	RONKONKOMA AVE	4860	**	4850	10	6400	08	5420	05	0828	
2	18.10		00.20	HAWKINS AVE	10060	**	10040	10	16590	08	13960	05	0829	
2	19.17		01.07	CR 19	7090	**	7080	10	8350	08	6800	05	0830	
2	19.45		00.28	HOLBROOK RD	9010	**	8990	10	7060	08	8000	05	0831	
2	20.94		01.49	CR 97 NICHOLS RD	5360	**	5350	10	6200	08	5740	05	0832	
2	21.39		00.45	WAVERLY AVE	7450	**	7430	10	7270	08	8150	05	0833	
2	21.84		00.45	BLUE POINT RD	5760	**	5750	10	5730	08	6020	05	0834	
2	22.75		00.91	CR 83 N OCEAN AVE	4380	**	4370	10	4110	08	5240	05	0835	
2	23.66		00.91	OLD MEDFORD AVE	4870	**	4860	10	4170	07			0299	



# New York State Department of Transportation

## Traffic Volume Report

County Order	End Mile Point	Count LOC Reference Marker	Section Length	Section End Description	LATEST COUNT		-----PREVIOUS COUNTS-----						Count Station Number	YR	
					EST AADT	YR	EST AADT	YR	EST AADT	YR	EST AADT	YR			
<b>Route 906A County 103 SUFFOLK Region 10</b>															
2	24.51		00.85	RT 112 MEDFORD RD										0983	
2	25.75		01.24	CR16 HORSEBLOCK RD										0984	
2	26.62		00.87	BELPORT AVE										0985	
2	27.68		01.06	CR 101 SILLS RD	570	**	570	09						0986	
<b>Route 906B County 059 NASSAU Region 10</b>															
1	00.00		00.00	NYC LINE / NASSAU CO LINE											
1	00.57		00.57	LAKEVILLE RD	8540	**	8450	07	8300	04				0843	
1	01.05		00.48	COMMUNITY DR	14180	**	14040	07	17860	04				0825	
1	01.71		00.66	NEW HYDE PARK RD	15910	**	15750	07	20700	04				0826	
1	02.91		01.20	SHELTER ROCK RD	7800	**	7720	07	10150	04				0827	
1	03.53		00.62	SEARINGTOWN RD	10510	**	10400	07	12410	04				0828	
1	04.30		00.77	WILLIS AVE	6190	**	6130	07	8900	04				0829	
1	04.81		00.51	ROSLYN RD	9300	11	9930	07	11910	04				0830	
1	05.05		00.24	LOCUST LA	9120	**	9030	07	11940	04				0831	
1	05.65		00.60	GLEN COVE RD	9630	**	9530	07	12880	04				0832	
1	06.35		00.70	RED GROUND RD	5630	**	5570	07	8490	04				0833	
1	06.76		00.41	WHEATLEY RD	6040	11	6670	07	9630	04				0834	
1	06.91		00.15	OLD WESTBURY RD	6220	**	6150	07	8720	04				0835	
1	07.79		00.88	POST RD	5350	**	5290	07	7610	04				0836	
1	08.20		00.41	STEELE HILL RD	4750	11	4940	07	7760	04				0837	
1	08.53		00.33	POWELL LA	4970	**	4920	07	7760	04				0838	
1	09.39		00.86	RT 25	5350	**	5330	09	8580	04				0839	
1	10.54		01.15	RT 106 / 107	1610	**	1600	08	2270	04	3060	99		0840	
1	11.88		01.34	ROBBINS LA	10130	**	9970	05	6500	04	4540	98		0841	
1	12.43		00.55	SOUTH OYSTER BAY RD	11730	**	11670	09	12350	07	11940	04		0842	
1	13.60		01.17	NASSAU CO LINE / ROUND SWAMP	4920	11	12520	07						0845	
<b>Route 906B County 103 SUFFOLK Region 10</b>															
2	01.12		01.12	WALT WHITMAN RD	5180	**	5120	07	4410	04	3920	00		0836	
2	01.46		00.34	RT 110	13110	**	12970	07	12370	04	12570	00		0837	
2	01.97		00.51	PINELAWN RD	12200	**	12070	07	10750	04	11900	00		0838	
2	02.70		00.73	UPPER HALF HOLLOW RD	6110	**	6040	07	4880	04	4400	00		0839	
2	03.87		01.17	BAGATELLE RD	4990	**	4940	07	3960	00				0840	
2	05.07		01.20	HALF HOLLOW RD	6610	**	6540	07	5490	04	5410	00		0841	
2	05.58		00.51	RT 231	5930	**	5870	07	4490	04	3850	00		0842	
2	06.85		01.27	CARLS STRAIGHT PATH	13100	**	13070	10	6060	08	5360	02		0843	
2	08.17		01.32	COMMACK RD	4410	**	4400	10	4750	02	4600	01		0844	
2	08.89		00.72	SAGTIKOS PKWY OVER	25800	**	25740	10	10960	09	12160	08		0846	
2	09.49		00.60	WICKS RD	16870	**	16440	01	13740	97				0847	
2	10.57		01.08	WASHINGTON AVE	6950	**	6890	08	6900	01	5580	97		0848	

# New York State Department of Transportation

## Traffic Volume Report

County Order	End Mile Point	Count LOC Reference Marker	Section Length	Section End Description	LATEST COUNT		-----PREVIOUS COUNTS-----						Count Station Number	YR
					EST AADT	YR	EST AADT	YR	EST AADT	YR	EST AADT	YR		
<b>Route 906B County 103 SUFFOLK Region 10</b>														
2	11.31		00.74	MOTOR PKWY WEST	4410	**	4400	10	6390	08	6760	05	0849	
2	12.24		00.93	RT 111	13530	**	13500	10	20620	08	12300	01	0850	
2	13.15		00.91	LINCOLN BLVD	10060	**	10040	10	5770	01	4150	97	0851	
2	13.45		00.30	MOTOR PKWY EAST	3890	**	3880	10	5660	01	3630	97	0852	
2	13.91		00.46	RT 454	14990	**	14950	10	15810	08	16520	01	0853	
2	15.24		01.33	OLD NICHOL RD	4350	**	4340	10	5180	01	5020	97	0854	
2	15.90		00.66	TERRY RD	4180	**	4170	10	4870	01	4540	97	0855	
2	17.07		01.17	CR 93 OCEAN AVE	4970	**	4960	10	5480	08	6630	01	0856	
2	17.52		00.45	POND RD	12260	**	12230	10	5650	08	9120	01	0857	
2	17.90		00.38	RONKONKOMA AVE	5440	**	5430	10	5550	08	6400	01	0858	
2	18.10		00.20	HAWKINS AVE	13820	**	13780	10	13820	08	13750	01	0859	
2	19.17		01.07	CR 19	5850	**	5840	10	5740	08	7720	01	0860	
2	19.45		00.28	HOLBROOK RD	9800	**	9770	10	9250	08	8790	01	0861	
2	20.94		01.49	CR 97 NICHOLS RD	30990	**	30910	10	6040	01	5500	97	0862	
2	21.39		00.45	WAVERLY AVE	8050	**	8020	10	7580	09	6630	01	0863	
2	21.84		00.45	BLUE POINT RD	6480	**	6460	10	5480	01	3940	97	0864	
2	22.75		00.91	CR 83 N OCEAN AVE	4630	**	4620	10	3990	07	4110	04	0865	
2	23.23		00.48	OLD MEDFORD RD	5110	**	5060	07					0300	
2	24.14		00.91	NY 112									0987	
2	25.05		00.91	CR 16									0988	
2	26.09		01.04	BELPORT AVE									0989	
2	27.15		01.06	CR 101									0990	
<b>Route 906C County 103 SUFFOLK Region 10</b>														
1	00.00		00.00	RT 109										
1	00.88		00.88	LITTLE EAST NECK RD	4750	**	4690	04	4860	00			0866	
1	01.13		00.25	BELMONT AVE IS OVER	9980	**	9850	04	7050	00			0867	
1	01.62		00.49	HUBBARDS PATH	5180	**	5140	07	4600	04	5750	00	0868	
1	02.52		00.90	CR 34 DEER PARK AVE	4310	**	4280	07	5130	04	5190	00	0869	
1	02.94		00.42	RT 231 IS OVER	14630	**	14520	07	15850	04	14470	00	0870	
1	03.70		00.76	UDALLS RD	8490	**	8450	08	8200	07	8780	04	0872	
1	04.62		00.92	ROBERT MOSES CAUSEWAY IS OVER	9070	**	8950	04	9460	00			0873	
1	04.85		00.23	MANOR LANE	10410	**	10330	07	10760	04	10550	00	0874	
1	05.35		00.50	HOWELLS RD	11440	**	11350	07	7640	04	8110	00	0875	
1	05.92		00.57	CR 13 FIFTH AVE IS OVER	11030	**	10960	08	12290	01			0876	
1	06.57		00.65	BROOK AVE IS OVER	12350	**	12280	08	13110	01			0877	
1	07.08		00.51	BRENTWOOD RD IS OVER	17180	**	17080	08	12030	01			0878	
1	07.61		00.53	SAXON AVE	8730	**	8670	07	9300	04	13950	00	0879	
1	08.37		00.76	COMMACK RD	12660	**	12570	07	7000	04	9600	00	0880	
1	08.74		00.37	RT 111	12300	**	12200	07	11580	04	17400	00	0881	

# New York State Department of Transportation

## Traffic Volume Report

County Order	End Mile Point	Count LOC Reference Marker	Section Length	Section End Description	LATEST COUNT		-----PREVIOUS COUNTS-----						Count Station Number	YR
					EST AADT	YR	EST AADT	YR	EST AADT	YR	EST AADT	YR		
<b>Route 906C County 103 SUFFOLK Region 10</b>														
1	09.50		00.76	CR 17 CARLTON AVE IS OVER	12810	**	12710	07	14570	04	13460	00	0882	
1	10.42		00.92	HECKSCHER ST PKWY IS OVER	11230	**	11140	07	11310	04	13790	00	0883	
1	11.27		00.85	BEG RT 27 OVLP	27890	**	27680	07	27990	04	26970	99	0884	
1	12.47		01.20	CR 85 END 27 OVLP	148940	**	136010	02	137960	01	125450	00	0095	
1	13.10		00.63	OAKDALE BOHEMIA RD									0982	
1	13.41		00.31	SYCAMORE AVE									0981	
1	13.76		00.35	LOCUST AVE									0980	
1	14.14		00.38	SMITHTOWN AVE									0979	
1	14.67		00.53	LAKELAND AVE CR 93									0978	
1	15.09		00.42	JOHNSON AVE	15670	**	15520	06	22780	97			0965	
1	15.48		00.39	LINCOLN AVE									0977	
1	16.41		00.93	BROADWAY AVE									0976	
1	17.12		00.71	NY 454 VETERANS MEM									0975	
1	17.48		00.36	CR 97 NICHOLS RD	33340	**	33210	09					0974	
1	18.47		00.99	CR 19 WAVERLY AVE	13190	**	13070	06	15950	99	20700	97	0966	
1	19.18		00.71	N OCEAN AVE	11100	**	11000	06	10090	99	8000	97	0967	
1	19.59		00.41	RT 112	15810	**	15460	99	4680	97			0968	
1	21.17		01.58	HOSPITAL RD	9240	**	9190	08	6720	99	9420	97	0969	
<b>Route 906D County 103 SUFFOLK Region 10</b>														
1	00.00		00.00	RT 109										
1	00.91		00.91	LITTLE EAST NECK RD	5910	**	5840	04	5500	00			0885	
1	01.13		00.22	BELMONT AVE IS OVER	11790	**	11750	09	8130	07	8170	04	0886	
1	01.62		00.49	HUBBARDS PATH	5130	11	5810	07	5540	04	5220	00	0887	
1	02.53		00.91	CR 34 DEER PARK AVE	5380	**	5340	07	5800	04	11980	00	0888	
1	02.95		00.42	RT 231 IS OVER	13930	**	13820	07	14990	04	12070	00	0889	
1	03.70		00.75	UDALLS RD	17000	**	16870	07	17840	00			0891	
1	04.59		00.89	ROBERT MOSES CAUSEWAY IS OVER	9180	**	9060	04	7680	00			0892	
1	05.01		00.42	MANOR LANE	10670	**	10590	07	10600	04	24190	00	0893	
1	05.41		00.40	BAY SHORE RD	7290	**	7230	07	7680	04	6500	00	0894	
1	05.92		00.51	CR 13 FIFTH AVE IS OVER	13250	**	13150	07	13120	04	15570	00	0895	
1	06.67		00.75	BROOK AVE IS OVER	12680	**	12580	07	12950	04	2850	00	0896	
1	07.08		00.41	BRENTWOOD RD IS OVER	19300	**	19150	07	17860	04			0897	
1	07.61		00.53	SAXON AVE	17810	**	17670	07	13690	04	13900	00	0898	
1	08.37		00.76	COMMACK RD	8220	**	8160	07	8950	04			0899	
1	08.74		00.37	RT 111	11820	**	11780	09	13980	04	16610	00	0970	
1	09.50		00.76	CARLTON AVE IS OVER	10850	**	10770	07	12070	04	20910	00	0971	
1	10.28		00.78	CHECKSCHER ST PKWY IS OVER	17340	**	17210	07	14380	04	16190	00	0972	
1	11.13		00.85	BEG RT 27 OVLP	29760	**	29530	07	27850	04	41960	00	0973	
1	12.75		01.62	POND RD	148940	**	136010	02	137960	01	125450	00	0095	

# New York State Department of Transportation

## Traffic Volume Report

County Order	End Mile Point	Count LOC Reference Marker	Section Length	Section End Description	LATEST COUNT		-----PREVIOUS COUNTS-----						Count Station Number	YR
					EST AADT	YR	EST AADT	YR	EST AADT	YR	EST AADT	YR		
<b>Route 906D County 103 SUFFOLK Region 10</b>														
1	13.42		00.67	OAKDALE BOHEMIA RD	32240	**	31520	99	18290	97			0952	
1	13.68		00.26	SYCAMORE AVE	8380	**	8200	99					0956	
1	14.02		00.34	LOCUST AVE									0957	
1	14.37		00.35	SMITHTOWN AVE	4000	11							0958	
1	14.89		00.52	LAKELAND AVE CR 93	12670	11							0959	
1	15.39		00.50	JOHNSON AVE									0960	
1	15.80		00.41	LINCOLN AVE									0961	
1	16.72		00.92	BROADWAY AVE									0962	
1	17.12		00.40	NY454 VETERANS MEMORIAL									0963	
1	17.78		00.66	CR 97 NICHOLS RD									0964	
1	18.67		00.89	CR 19 WAVERLY AVE	17570	**	17470	08	24980	05	23100	04	0953	
1	19.48		00.81	N OCEAN AVE	8730	**	8640	06	8530	97			0954	
1	19.88		00.40	RT 112	5400	**	5350	06	4730	99	4530	97	0955	
<b>Route 907A County 081 QUEENS Region 11</b>														
1	00.00		00.00	INT LAURELTON PKWY										
1	01.56	907AX5M21084	01.56	RT 24 INTERSECTION HEMPSTEAD AVE	139640	**	138780	10	136590	08	136990	02	0900	
1	01.93	907AX5M22101	00.37	NASSAU CO LN	175540	11	125500	07	155200	04	143410	01	0901	
<b>Route 907A County 059 NASSAU Region 10</b>														
2	00.59	907AX5M22104	00.59	QUEENS CL/JAMAICA AVE	158140	**	147250	04	136960	02	143410	01	0958	
<b>Route 907A County 081 QUEENS Region 11</b>														
3	00.71	907AX5M21110	00.71	INT RT 25B HILLSIDE AV	142970	**	140340	08	151010	05	136960	02	0902	
3	01.24	907AX5M21118	00.53	INT RT 25C UNION TKP	159380	11	134200	08	138070	07	153700	04	0903	
3	01.61	907AX5M21123	00.37	INT GRAND CENTRAL PKY	142650	**	136660	04	140680	01	116700	99	0904	
3	02.53	907AX5M21126	00.92	INT RT 495 HH EXP	139660	11	109210	08	119830	07	136300	04	0905	
3	03.43	907AX5M21136	00.90	INT RT 25A NORTHN BLVD	146060	11	123770	07	141530	04	112690	01	0906	
3	05.81	907AX5M21145	02.38	BELL BLVD	126970	**	126180	10	130020	02	131710	99	0936	
3	06.31	907AX5M21168	00.50	INT 295I CLEARVIEW	114720	**	113310	09	110200	06	123920	03	0907	
3	06.54	907AX5M21173	00.23	UTOPIA PKY	78980	**	77530	08	76290	07	84180	04	0937	
3	08.05	907AX5M21175	01.51	INT I678 WHITESTON EXP	82770	**	82250	10	76780	02	98980	99	0908	
<b>Route 907B County 081 QUEENS Region 11</b>														
1	00.00		00.00	BLP INT W BSOP RT 27										
1	00.59	907DX5M23066	00.59	MERRICK BLVD	133580	**	131120	08	152520	05	131550	98	0938	
1	01.62	907BX5M22073	01.03	INT SOUTHERN STATE PARKWAY	169910	**	165760	07	175250	04	141480	01	0909	
<b>Route 907C County 047 KINGS Region 11</b>														
1	00.00		00.00	INT G.E. OWLS HEAD										
1	03.38	907CX2M13004	03.38	4 AVE FT HAMILTON PKY	49910	**	48690	07	57410	04	49450	01	0910	
1	04.47	907CX2M13037	01.09	INT BAY 8TH ST	147000	11	145090	09	141430	06	143550	03	0901	
1	05.63	907CX2M13047	01.16	INT BAY PARKWAY	138710	11	135620	07	143760	04	147880	01	0902	

# New York State Department of Transportation

## Traffic Volume Report

County Order	End Mile Point	Count LOC Reference Marker	Section Length	Section End Description	LATEST COUNT		-----PREVIOUS COUNTS-----						Count Station Number	YR
					EST AADT	YR	EST AADT	YR	EST AADT	YR	EST AADT	YR		
<b>Route 907C County 047 KINGS</b>					<b>Region</b>	<b>11</b>								
1	06.73	907CX2M13058	01.10	INT CROPSEY AVE	142070	**	141190	10	141330	08	142510	02	0903	
1	07.81	907CX2M13069	01.08	INT OCEAN PKY SOUTH	152330	11	131580	07	145730	04	150310	01	0904	
1	07.89	907CX2M13079	00.08	CONEY ISLAND AVE EX	132560	**	131730	10	145320	08	141290	02	0911	
1	09.69	907CX2M13080	01.80	KNAPP	139940	11	135070	07	144560	04	139350	01	0905	
1	11.09	907CX2M13097	01.40	INT FLATBUSH AVE NORTH	137740	**	134380	07	151990	04	133760	01	0906	
1	14.38	907CX2M13110	03.29	INT ROCKAWAY	144390	**	142600	09	140560	06	145070	00	0907	
1	15.42	907CX2M13142	01.04	INT PENNSYLVANIA AVE	142370	**	139750	08	145630	05	130590	02	0908	
1	16.80	907CX2M13152	01.38	QUEENS CO LN	139590	11	147050	08	135280	07	139570	06	0909	
<b>Route 907C County 081 QUEENS</b>					<b>Region</b>	<b>11</b>								
2	01.11	907CX5M24000	01.11	INT CROSS BAY BLVD	144340	11	144980	10	150820	09	145800	08	0910	CC
2	01.50	907CX5M23012	00.39	INT SOUTHERN PKY LEFFERT BLVD	189270	**	181330	04	147590	01	126980	00	0911	
<b>Route 907D County 081 QUEENS</b>					<b>Region</b>	<b>11</b>								
1	00.00		00.00	SHORE PKWY										
1	02.15	907DX5M23016	02.15	150 TH STREET	122090	**	120580	09	123380	06	132900	03	0912	
1	03.99	907DX5M23034	01.84	FARMERS BLVD	117350	**	114480	07	131660	04	116950	01	0939	
1	05.37	907DX5M23053	01.38	INT RT 27/LARELTON PKY	179970	11	152130	07	174900	04	157190	01	0913	
<b>Route 907E County 059 NASSAU</b>					<b>Region</b>	<b>10</b>								
1	00.00		00.00	ACC SOUTHERN STATE PKWY										
1	00.28	907E03011000	00.28	ACC RMPS TO SOTHERN ST PKWY									0911	
1	00.91	907E03011003	00.63	INT B2 BOUNDARY AVE	22220	**	21760	09	22830	05	22010	02	0978	
1	01.80	907E03011010	00.89	INT B3 RT 24	19690	**	19290	09	18870	06	19370	05	0979	
1	02.38	907E03011019	00.58	INT B4 CENTRAL AVE	15960	**	15630	09	16870	05	15130	02	0922	
1	02.49	907E03011025	00.11	INT B5 BETHPAGE ST PARK	10820	**	10590	09	12760	06	11020	05	0923	
<b>Route 907F County 005 BRONX</b>					<b>Region</b>	<b>11</b>								
1	00.00		00.00	RT 907H BRONX RIVER PKWY										
1	00.10		00.10	WHITE PLAINS RD	32340	**	32330	08	31480	98			0900	
1	00.37		00.27	MULINER AVE	30560	**	30560	10	31850	08	33800	05	0901	
1	00.65		00.28	WILLIAMS BRIDGE RD	32460	**	32450	09	32070	08	32340	06	0902	
1	01.01		00.36	JCT WILSON AV	30520	11	26100	08	28830	07	27180	04	0903	
1	01.35		00.34	EASTCHESTER RD	27470	**	27460	09	27540	08	29470	06	0904	
1	01.61		00.26	STILLWELL AVE	32760	11	30610	08	31400	07	30810	04	0905	
1	01.87		00.26	JCT RT 908A HUTCHINSON RIVER PKWY	45280	**	45270	09	43670	08	42280	04	0906	
1	02.25		00.38	ROUTE I95 DEWEY THRUWAY BRUCKNER EXPWY	21020	**	21020	10	23780	09	22350	08	0907	
<b>Route 907H County 005 BRONX</b>					<b>Region</b>	<b>11</b>								
1	00.00		00.00	STORY AVE										
1	00.80	907HX1M11000	00.80	INT CROSS BRONX EXPY	66550	**	66130	10	66950	09	65720	06	0908	
1	02.30	907HX1M11008	01.50	INT FORDHAM RD	107890	**	106550	09	106660	06	94620	03	0910	
1	03.10	907HX1M11022	00.80	INT MOSHOLU PKY	112440	**	111050	09	112420	06	111060	02	0911	

# New York State Department of Transportation

## Traffic Volume Report

County Order	End Mile Point	Count LOC Reference Marker	Section Length	Section End Description	LATEST COUNT		-----PREVIOUS COUNTS-----						Count Station Number	YR
					EST AADT	YR	EST AADT	YR	EST AADT	YR	EST AADT	YR		
<b>Route 907H County 005 BRONX Region 11</b>														
1	04.00	907HX1M11030	00.90	INT E GUN HILL RD	107900	11	100560	07	105520	04	104130	01	0912	
1	05.40	907HX1M11038	01.40	INT E 233RD	90480	11	83300	07	93170	04	91780	01	0913	
1	05.90	907HX1M11052	00.50	NCL NYC/WESTCHESTER CL	82700	11	70410	09	73460	06	84720	05	0914	
<b>Route 907J County 081 QUEENS Region 11</b>														
1	00.00		00.00	JCT SHORE FRONT PKY										
1	00.33		00.33	CBP INT W CBPM	2220	**	2220	05	2210	02			0914	
<b>Route 907K County 119 WESTCHESTER Region 08</b>														
1	00.00		00.00	CTY YONKERS SMRP JCT										
1	00.13	907K87011000	00.13	INT YONKERS AVE	82680	**	79290	08	91330	05	77190	00	0931	
1	01.00	907K87011001	00.87	INT NYS THRUWAY	110510	**	101790	05	87650	01			0932	
1	01.78	907K87011010	00.78	INT BRONX RIVER PKWAY	76260	**	73120	08	58240	99			0933	
1	02.88	907K87011018	01.10	INT COLUMBIA AVE									0934	
1	03.09	907K87012010	00.21	ACCESS HUTCHINSON SOUTH	119810	**	113330	07	116900	97			0935	
1	04.46	907K87012012	01.37	HUTCHINSON RIVER PARKWAY NORTH	59110	**	56680	08	56860	99			0936	
<b>Route 907L County 061 NEW YORK Region 11</b>														
1	00.00		00.00	INT BATTERY TUNNEL										
1	01.30	907LX4M11000	01.30	INT BROOKLYN BR	46130	**	45010	07	69690	04	58130	01	0900	
1	03.03	907LX4M11014	01.73	INT HOUSTON	125340	**	118660	02	158470	99			0901	
1	03.87	907LX4M11031	00.84	ACC E 23RD ST	146180	**	142610	07	144700	04	138390	01	0902	
1	04.80	907LX4M11040	00.93	INT 35TH ST.	137070	**	130540	03	125630	02	105140	01	0903	
1	05.05	907LX4M11049	00.25	INT I495E 42ND&QMT	144590	**	139360	05	134520	04	122940	02	0904	
1	06.14	907LX4M11052	01.09	INT QUEENSBORO BR	115970	**	112450	06	149490	03	117930	98	0905	
1	07.94	907LX4M11063	01.80	ACC E 96TH ST	135800	11	156910	07	132600	05	157420	04	0906	
1	09.44	907LX4M11081	01.50	INT TRIBOROUGH BR & HRD	180160	**	171570	03	160890	02	150160	01	0907	
<b>Route 907M County 081 QUEENS Region 11</b>														
1	00.00		00.00	31 ST EX STRT I-278 OLP										
1	00.80	278IX5M33043	00.80	EX 4 END OLP I-278 WEST B-Q E PKY	101710	**	103420	05	101980	01	124990	00	0039	
1	01.34	278IX5M33042	00.54	EX 5 ASTORIA BLVD	127080	**	120300	02	144450	99			0915	
1	02.26	907MX5M13019	00.92	EX 6 94TH ST	109980	**	107950	08	122320	07	154420	04	0917	
1	02.51	907MX5M13028	00.25	EX 7 LAGUARDIA AIRPORT	147860	**	145130	08	160660	03	189340	00	0078	
1	03.55	907MX5M13031	01.04	EX 8 111TH ST	157770	**	151150	04	179150	01	196180	99	0079	
1	03.79	907MX5M13042	00.24	EX 9 I-678 NY25A NORTHRN BVD	162770	**	159770	08	176610	05	179060	99	0918	
1	05.10	907MX5M13044	01.31	EX 10 I-495	168000	**	166960	10	181220	09	172680	06	0080	
1	05.94	907MX5M13057	00.84	EX 11 69TH RD JEWEL AV	189420	**	188250	10	157900	09	152660	06	0921	
1	06.50	907MX5M13066	00.56	EX 12 NY25 QUEENS BVD	247540	**	235730	03	182790	02	169340	99	0081	
1	07.19	907MX5M13071	00.69	EX 13 I-678 INTERBORO XPWY	263520	**	250950	03	166900	00	180910	97	0922	
1	07.53	907MX5M13078	00.34	EX 14 UNION TURNPIKE	105730	**	104430	09	94970	08	101810	06	0082	
1	08.11	907MX5M13082	00.58	EX 16 PARSONS BVD	137870	**	136170	09	135470	06	158690	03	0083	

# New York State Department of Transportation

## Traffic Volume Report

County Order	End Mile Point	Count LOC Reference Marker	Section Length	Section End Description	LATEST COUNT		-----PREVIOUS COUNTS-----						Count Station Number	YR
					EST AADT	YR	EST AADT	YR	EST AADT	YR	EST AADT	YR		
<b>Route 907M County 081 QUEENS Region 11</b>														
1	09.13	907MX5M13088	01.02	EX 18 UTOPIA PKY	138100	**	136400	09	136820	06	153590	03	0940	
1	09.83	907MX5M13098	00.70	EX 19 188TH ST	160930	**	154180	04	141360	01	140820	99	0084	
1	10.57	907MX5M13105	00.74	EX 20B FRANCIS LEWIS BVD S	145390	**	140120	05	146140	02	151550	99	0923	
1	10.86	907MX5M13113	00.29	EX 20A FRANCIS LEWIS BVD N	136920	**	133580	07	160070	04	150430	00	0085	
1	11.10	907MX5M13115	00.24	EX 21 I-295 N NY25 HILLSIDE AV W	139710	**	136290	07	153940	04	139400	01	0924	
1	11.93	907MX5M13118	00.83	EX 22 UNION TURNPIKE	142830	**	137660	05	133160	99			0925	
1	12.56	907MX5M13126	00.63	EX 23 CROSS ISL PKY WINCHESTER AV	107230	**	105250	08	115340	07	146610	04	0927	
1	13.67	907MX5M13133	01.11	EX 24 LITTLE NECK PKY	150770	**	145310	05	162350	02	149010	99	0941	
1	14.61	907MX5M13144	00.94	NASSAU COUNTY LINE	129550	11	116260	10	121020	09	125020	08	0928	
<b>Route 907P County 061 NEW YORK Region 11</b>														
1	00.00		00.00	JCT FDR 125TH ST										
1	00.68	907PX4M11003	00.68	INT PARK AVE	95280	11	93500	04	117870	01	109130	99	0915	
1	00.71	907PX4M11009	00.03	E 135 ST MADISON AVE B	91620	11	83000	05					0921	
1	03.23	907PX4M11010	02.52	INT I95 GEO WASH BR	97430	**	96220	09	93220	03	87440	02	0916	
1	04.20	907PX4M11035	00.97	JCT DYKEMAN&TENTH	27290	**	27270	04	27980	03	28880	01	0917	
<b>Route 907V County 061 NEW YORK Region 11</b>														
1	00.00		00.00	72ND ST EXIT 9 START 9A OLAP										
1	00.35	907VX4M11070	00.35	79TH ST EXIT 10	124870	11	113320	07	125160	04	123190	03	0008	
1	01.29	907VX4M11074	00.94	95TH ST EXIT 11	127620	11	119960	07	125620	04	114360	01	0009	
1	02.47	907VX4M11083	01.18	125TH ST EXIT 12	134160	**	133330	10	129210	05	126590	02	0010	
1	04.22	907VX4M11095	01.75	158TH ST EXIT 13	134470	**	132810	09	132710	04	125230	02	0911	
1	04.92	907VX4M11113	00.70	RT 95I GEORGE WASHINGTON BRIDGE EXIT 14	132790	**	131150	09	131230	05	89560	02	0011	
1	06.78	907VX4M11120	01.86	DYCKMAN ST	93650	11	79860	07	83480	04	82960	02	0012	
1	07.75	907VX4M11138	00.97	BRONX COUNTY LINE	61280	11	63390	10	62100	09	62600	08	0013	
<b>Route 907V County 005 BRONX Region 11</b>														
2	01.89	907VX1M22000	01.89	RIVERDALE AVE	61280	11	63390	10	62100	09	62600	08	0014	
2	02.30	907VX1M21019	00.41	END RT 9A OLAP RT 9 BROADWAY	79740	11	65350	07	77920	04	75910	01	0016	
2	02.87	907VX1M21023	00.57	INT MOSHOLU PKY	63710	11	74130	07	60690	04	76820	01	0917	
2	03.30	907VX1M21028	00.43	BRONX/WESTCHESTER CL	74490	**	71360	04	86450	01	46320	98	0918	
<b>Route 907W County 119 WESTCHESTER Region 08</b>														
1	00.00		00.00	BRONX CO LINE RT 908A VIL PELHAM MANOR										
1	00.28	907W87011000	00.28	INT RT 1	82540	**	79150	08	80410	02	76930	99	0850	
1	01.01	907W87011003	00.73	EXIT 9	83560	**	79040	07	74290	00	77800	97	0865	
1	01.93	907W87011011	00.92	EXIT 12 E LINCOLN AVE	108520	**	99960	05	90370	01	87740	97	0851	
1	02.31	907W87014002	00.38	EXIT 13 CROSS CO PKWY	104550	**	89260	99					0852	
1	02.75	907W87017002	00.44	EXIT 14 PELHAMDALE AVE	46560	**	44650	08	46790	99			0866	
1	04.75	907W87019001	02.00	EXIT 17 NORTH AVE	114580	**	102830	03	96460	00			0867	
1	06.77	907W87022008	02.02	EXIT 21 RT 125 WEAVER ST	109360	**	98140	03	99140	00			0854	



# New York State Department of Transportation

## Traffic Volume Report

County Order	End Mile Point	Count LOC Reference Marker	Section Length	Section End Description	LATEST COUNT		-----PREVIOUS COUNTS-----						Count Station Number	YR
					EST AADT	YR	EST AADT	YR	EST AADT	YR	EST AADT	YR		
<b>Route 907W County 119 WESTCHESTER Region 08</b>														
1	07.79	907W87023002	01.02	EXIT 22 MAMARONECK RD	93970	**	88900	07	101870	03	93940	00	0855	
1	08.73	907W87023012	00.94	EXIT 23 MAMARONECK AVE	94190	**	89100	07	103700	03	94200	00	0856	
1	10.31	907W87024002	01.58	EXIT 25 RT 127 NORTH ST	99870	**	86310	00					0857	
1	11.43	907W87025003	01.12	RT 287I	91470	**	86520	07	98860	03	86780	00	0858	
1	11.73	907W87025015	00.30	RT 684I TO BREWSTER	80290	**	72990	04	68370	01	68390	97	0869	
1	12.14	907W87025018	00.41	EXIT 27 RT 120	50150	**	47440	07	51750	01			0870	
1	12.97	907W87025022	00.83	EXIT 28 LINCOLN AVE	50420	**	47700	07	52320	04	47080	01	0871	
1	13.69	907W87025030	00.72	EXIT 29 RIDGE ST	48210	**	45610	07	50260	04			0872	
1	14.26	907W87025037	00.57	EXIT RT 120A KING ST	46680	**	44160	07	49340	04	42910	01	0873	
1	14.32		00.06	RYE NTL CONN STATE LINE	52300	**	47550	04	41180	01	40130	97	0862	
<b>Route 908A County 005 BRONX Region 11</b>														
1	00.00		00.00	INT 95I CROSS BRONX EXPWY										
1	01.93	908AX1M11000	01.93	INT BRONX PELHAM PKY	85040	**	83480	08	82450	05	76300	02	0920	
1	02.36	908AX1M11020	00.43	INT I95 NEW ENG THWY	79140	**	78160	09	77100	06	83300	03	0921	
1	03.35	908AX1M11024	00.99	INT ORCHARD BEACH	120560	11	106960	09	108670	08	106020	07	0922	
1	04.29	908AX1M11034	00.94	INT I95 NEW ENG THWY	116220	**	111340	04	103780	01	84070	99	0923	
1	04.46	908AX1M11043	00.17	BRONX/WEST CL/NY NCL	77440	11	84420	09	78850	08	73950	06	0924	
<b>Route 908B County 047 KINGS Region 11</b>														
1	00.00		00.00	INT JAMAICA AVE										
1	00.32	908BX2M14000	00.32	QUEENS CO LN	71880	11	56480	07	67570	04	65110	02	0914	
<b>Route 908B County 081 QUEENS Region 11</b>														
2	01.10	908BX2M14003	01.10	CYPRESS HILLS ST	72770	11	64630	09	62180	08	59950	07	0089	
2	03.70	908BX5M23011	02.60	INT METROPOLITAN AVENUE	87660	**	86580	09	89550	03	86840	00	0930	
2	04.63	908BX5M23037	00.93	INT 678I AND GRAND CENTRAL PKWY	81200	**	79210	07	93640	04	95180	02	0931	
<b>Route 908C County 059 NASSAU Region 10</b>														
1	00.00		00.00	JCT LIDO BLVD										
1	02.65	908C03011000	02.65	ACC MEADOWBROOK PKWY TOWN HEMPSTEAD	30520	**	29280	07	27460	06	24740	03	0957	
<b>Route 908E County 059 NASSAU Region 10</b>														
1	00.00		00.00	OCEAN PARKWAY										
1	00.98	908E03011000	00.98	INT M10 LOOP PKY	15410	**	15090	09	12340	08	15910	07	0955	
1	04.30	908E03011010	03.32	INT M9 MERRICK RD	38780	**	36110	04	31170	02	31110	01	0953	
1	04.57	908E03011044	00.27	INT M8 RT 27 SUNRISE HGWY	42640	**	40510	06	62510	00	66180	97	0952	
1	05.10	908E03011047	00.53	INT M7 BABYLON PK	78330	**	75920	08	88790	00	77760	97	0951	
1	06.81	908E03011052	01.71	INT M6 SOUTHERN ST PKY	95640	**	92700	08	85490	06	91930	03	0950	
1	08.99	908E03011069	02.18	INT M5 / M4 RT 24	128540	**	122100	06	123170	03	123080	97	0949	
1	10.50	908E03011091	01.51	INT M3 STEWART AVE	114750	11	112550	10	114730	09	115520	08	0947 CC	
1	11.28	908E03011106	00.78	INT M2 ZECKEND RD	121850	**	118100	08	121430	06	132170	03	0946	
1	11.68	908E03011114	00.40	INT M1 OLD COUNTRY RD	139490	**	121520	97					0945	



# New York State Department of Transportation

## Traffic Volume Report

County Order	End Mile Point	Count LOC Reference Marker	Section Length	Section End Description	LATEST COUNT		-----PREVIOUS COUNTS-----						Count Station Number	YR		
					EST AADT	YR	EST AADT	YR	EST AADT	YR	EST AADT	YR				
			<b>Route</b>	<b>908E</b>	<b>County</b>	<b>059</b>	<b>NASSAU</b>	<b>Region</b>	<b>10</b>							
1	12.52	908E03011118	00.84	INT 33 NORTHERN STATE PKWY				125780	**	123180	09	128540	99	128040	97	0959
			<b>Route</b>	<b>908F</b>	<b>County</b>	<b>005</b>	<b>BRONX</b>	<b>Region</b>	<b>11</b>							
1	00.00		00.00	INT BRONX PARK EAST												
1	00.20	908FX1M11000	00.20	INT BRONX RIVER PKWY				19880	11	22100	07	23030	04	31600	99	0925
1	00.53	908FX1M11003	00.33	INT DR THEO KAZIMIROFF BLVD				30460	**	30280	10	40670	08	31620	05	0926
1	01.38	908FX1M11006	00.85	JCT GRAND BLVD & CONCORSE				27240	11	30190	07	26530	04	25830	01	0927
1	02.13	908FX1M11015	00.75	INT I87 MAJOR DEEGAN				29580	**	29210	09	28450	03	27670	01	0929
1	03.03	908FX1M11023	00.90	INT HENRY HUDSON PKWY				48370	11	48310	06	45210	05	48680	04	0930
			<b>Route</b>	<b>908G</b>	<b>County</b>	<b>059</b>	<b>NASSAU</b>	<b>Region</b>	<b>10</b>							
1	00.00		00.00	NASSAU-QUEENS LN												
1	00.54	908G03011000	00.54	INT 25 LAKEVILLE RD				159670	**	145810	02	154060	99			0901
1	01.35	908G03011006	00.81	INT 26 NEW HYDE PK RD				164680	**	146160	99					0902
1	02.53	908G03011014	01.18	INT 27 SHELTER ROCK RD				169920	**	150810	99					0903
1	03.85	908G03011026	01.32	INT 28 MINEOLA/WILLIS				159910	**	139310	97					0904
1	04.40	908G03011038	00.55	INT 29 ROSLYN RD N HEMPSTEAD TL & E HILLS VL												0905
1	05.13	908G03011044	00.73	RAMP FROM L.I.E.												0906
1	05.60	908G03011051	00.47	INT 30 WILLETS RD												0907
1	06.99	908G03011056	01.39	INT 31 MEADOWBROOK PKY		1107		193590	**	180260	04	158140	99			0908
1	08.65	908G03011071	01.66	INT 32 POST AVE				144700	**	128420	99					0909
1	09.77	908G03011087	01.12	INT 33 WANTAGH ST PKWY				144760	**	128480	99					0910
1	11.91	908G03011098	02.14	INT 35 RT 106-107				106930	**	103640	08	106030	99			0912
1	13.65	908G03011119	01.74	INT 36 S OYSTER BAY RD				85840	**	76190	99					0913
1	14.53	908G03011137	00.88	INT 36A RT 135				87010	**	84340	08	92940	99			0914
1	14.92	908G03011146	00.39	INT 37 MANETTO HILL RD				95350	**	84620	99					0915
1	15.60	908G03011150	00.68	INT 38 SUNNYSIDE BLVD				88190	**	78270	99					0916
1	16.78	908G03011156	01.18	SUFFOLK CO LN				84600	**	82000	08	75830	97			0917
			<b>Route</b>	<b>908G</b>	<b>County</b>	<b>103</b>	<b>SUFFOLK</b>	<b>Region</b>	<b>10</b>							
2	01.60	908G03011167	01.60	INT 40 RT 110				83050	**	80500	08	77750	07	76710	04	0901
2	04.26	908G07021017	02.66	INT 41 WOLF HILL ROAD				75180	**	72870	08	70640	07	68110	04	0902
2	06.74	908G07021044	02.48	INT 42 DEER PARK RD RT 231				76940	**	74580	08	85930	06	75240	02	0903
2	09.60	908G07021068	02.86	INT 43 COMMACK RD				75690	**	71900	06	65820	97			0904
2	09.78	908G07021096	00.18	INT 44 SMSP AND SGSP				65450	**	62170	06					0905
2	09.90	908G07021098	00.12	NEW HIGHWAY				50830	**	48280	06	45190	00			0951
2	12.10	908G07021099	02.20	JCT VETS MEMORIAL HWY				47750	**	45350	06	45260	03	39380	00	0906
			<b>Route</b>	<b>908H</b>	<b>County</b>	<b>047</b>	<b>KINGS</b>	<b>Region</b>	<b>11</b>							
1	00.00		00.00	SEA BREEZE AVE												
1	00.56		00.56	SHORE PKWY CONN				24390	**	24430	10	30400	08	29820	05	0919
1	02.13		01.57	KINGS HIGHWAY				39680	**	39680	10	43560	08	47460	05	0030

# New York State Department of Transportation

## Traffic Volume Report

County Order	End Mile Point	Count LOC Reference Marker	Section Length	Section End Description	LATEST COUNT		-----PREVIOUS COUNTS-----						Count Station Number	YR	
					EST AADT	YR	EST AADT	YR	EST AADT	YR	EST AADT	YR			
			<b>Route 908H</b>	<b>County 047</b>	<b>KINGS</b>	<b>Region 11</b>									
1	04.86		02.73	CHURCH AVE			44390	11	69020	07	56990	06	60610	04	0918
			<b>Route 908J</b>	<b>County 103</b>	<b>SUFFOLK</b>	<b>Region 10</b>									
1	00.00		00.00	ENT ROBERT MOSES ST PARK											
1	01.03	908J07011000	01.03	INT OCEAN PKWY			8500	**	7760	02	3120	98			0939
1	05.25	908J07011011	04.22	INT RT 27A MONTAUK HWY			13420	11	14490	10	14520	09	14390	08	0938 CC
1	07.32	908J07011053	02.07	INT C1 RT 27			28100	**	26690	06	31870	03	24130	00	0937
1	08.10	908J07011074	00.78	INT 40 SSP END 908J			43840	**	41640	06	43190	03	34620	00	0936
			<b>Route 908K</b>	<b>County 103</b>	<b>SUFFOLK</b>	<b>Region 10</b>									
1	00.00		00.00	SOUTHERN STATE PARKWAY											
1	02.00	908K07011000	02.00	INT S3 PINE AIRE DRIVE			87250	**	85440	09	84460	08	81290	07	0912
1	04.00	908K07011021	02.00	INT 53 N S RT 495			85280	**	81000	06	83270	03	70950	00	0914
1	05.14	908K07011040	01.14	INT NSP INT 44			67620	**	64230	06	78380	03	62980	00	0915
1	06.81	908K07011051	01.67	INT RT 454 VET MEM HWY			63430	**	60250	06	59930	03	47100	00	0916
1	07.21	908K07011067	00.40	INT RT 25 JERICHO TPK			55880	**	51530	03	40670	00			0917
1	10.21	908K07011071	03.00	INT PULASKI RD			30030	**	28820	07	29940	04	24030	01	0918
1	11.21	908K07011100	01.00	INT RT 25A			11800	**	11200	06	12640	03	8820	00	0919
1	11.33		00.12	SUNKEN MEADOW ST PARK			3220	**	3090	07	4350	04			0921
			<b>Route 908L</b>	<b>County 081</b>	<b>QUEENS</b>	<b>Region 11</b>									
1	00.00		00.00	JCT BAY 108 ST											
1	00.75		00.75	JCT CROSS BAY PKY			6240	11	6940	08	5830	05	5700	02	0932
1	01.60		00.85	JCT BAY 73RD END SFD			7410	11	7890	08	6690	02	5190	99	0933
			<b>Route 908M</b>	<b>County 059</b>	<b>NASSAU</b>	<b>Region 10</b>									
1	00.00		00.00	NEW YORK CITY LINE											
1	00.58	908M03011000	00.58	INT 13 CENTRAL AVE			174080	**	165350	06	180680	03	178570	02	0924
1	01.55	908M03011006	00.97	INT 14 FLETCHER AVE			164210	**	159170	08	172600	06	193550	02	0925
1	02.23	908M03011016	00.68	INT 15 CORONA AVE/FRANKLIN AVE			177020	**	171580	08	195520	02	187430	99	0926
1	03.56	908M03011022	01.33	INT 17 HEMPSTEAD AVE			173110	**	167800	08	212590	06	195250	02	0927
1	04.72	908M03011035	01.16	INT 18 EAGLE AVE			229140	**	219850	07					0928
1	05.38	908M03011047	00.66	INT 19 PENINSULA BLVD			163670	**	158640	08	165380	06	178460	02	0929
1	06.37	908M03011053	00.99	INT 20 BALDWIN RD / GRAND AVE			166120	**	161020	08	174190	06	180850	02	0930
1	07.55	908M03011063	01.18	INT 21 NASSAU RD			184150	**	176690	07					0931
1	08.55	908M03011075	01.00	INT 22 MEADOWBROOK PKY (MSP)			174940	**	169570	08	172820	06	174400	02	0932
1	09.06	908M03011084	00.51	INT 23 MEADOWBROOK RD			200400	**	174590	97					0933
1	09.31	908M03011089	00.25	INT 24 MERRICK AVE			195220	**	170080	97					0934
1	10.60	908M03011092	01.29	INT 25A RT 106			167520	11	168690	10	162740	09	167230	08	0935 CC
1	11.77	908M03011105	01.17	INT 27 WANTAGH ST PKY			189040	**	167780	99	154430	97			0937
1	12.50	908M03011116	00.73	INT 28 WANTAGH AVE			196010	**	170770	97					0938
1	13.35	908M03011123	00.85	INT 28A RT 135			184880	**	179200	08	186190	00	193710	99	0939

# New York State Department of Transportation

## Traffic Volume Report

County Order	End Mile Point	Count LOC Reference Marker	Section Length	Section End Description	LATEST COUNT		-----PREVIOUS COUNTS-----						Count Station Number	YR
					EST AADT	YR	EST AADT	YR	EST AADT	YR	EST AADT	YR		
<b>Route 908M County 059 NASSAU Region 10</b>														
1	13.79	908M03011131	00.44	INT 29 RT 107	177410	**	154560	97					0940	
1	14.94	908M03011136	01.15	INT 30 BROADWAY	184920	**	168870	02	159170	00	159490	99	0941	
1	15.38	908M03011147	00.44	INT 31 BETHPAGE ST PKY	194240	**	186370	07					0942	
1	16.80	908M03011152	01.42	SUFFOLK CO LN	161290	**	156340	08	171240	02	166770	00	0943	
<b>Route 908M County 103 SUFFOLK Region 10</b>														
2	00.08	908M03011166	00.08	INT 32 BROADWAY RT 110	162750	**	151550	04	171240	02	166770	00	0922	
2	01.50	908M07021001	01.42	INT 33 RT 109 FARMNDAL									0923	
2	02.23	908M07021014	00.73	INT 35 CR 3 WELLWOD RD	162720	**	156120	07					0925	
2	03.32	908M07021021	01.09	INT 36 CR2 STRAIGHT PATH	125880	**	123270	09	127100	06	131470	02	0926	
2	04.93	908M07021033	01.61	INT 37 BELMONT AVE	122490	**	119950	09	130070	08	125170	06	0927	
2	05.32	908M07021049	00.39	INT 38 BELMONT LAKE	146700	**	140750	07					0928	
2	06.26	908M07021053	00.94	INT 39 RT 231	122600	**	120070	09	128050	08	130550	02	0929	
2	08.07	908M07021062	01.81	INT 40 ROB MOSES CWY	112080	**	109760	09	118510	08	102860	06	0930	
2	08.73	908M07021081	00.66	INT 41A SAGIKOS ST PKY	139700	**	134040	07					0932	
2	09.72	908M07021088	00.99	INT 42 CR 13 & CR 13A	76600	**	72750	06	79950	03	66380	00	0933	
2	12.70	908M07021098	02.98	INT 43 RT 111 ISLIP AV	61350	**	58270	06	61640	03	50640	00	0934	
2	13.41	908M07021128	00.71	INT 43A CARLTON AVE	54920	**	50640	03	44180	00			0235	
2	14.73	908M07021135	01.32	INT 44 RT 27	44890	**	41390	03	37750	00			0947	
2	15.49	908M07021148	00.76	INT 45 RT 27A	15580	**	14800	06	15890	03	13270	00	0909	
2	16.81	908M07021156	01.32	INT 46 TIMBER PT RD	3400	**	3130	03	5280	00			0910	
2	16.97	908M07021168	00.16	TOLL BOOTHS END SSP	3530	**	3390	07	2730	04			0911	
<b>Route 908T County 059 NASSAU Region 10</b>														
1	00.00		00.00	OCEAN PKWY										
1	05.05	908T03011000	05.05	INT W6 ACC MERRICK RD	10780	**	10450	08	11820	07	12530	06	0965	
1	05.75	908T03011052	00.70	INT W5 ACC RT 27	20760	**	19720	06	20270	05	17520	99	0964	
1	07.63	908T03011058	01.88	INT W4 ACC SOUTHERN ST PKY	41750	**	38870	04	31150	02	30260	01	0963	
1	09.65	908T03011077	02.02	INT W3 RT 24	74860	**	72560	08	67840	05	66460	04	0962	
1	12.12	908T03011097	02.47	INT W2 OLD COUNTRY RD	71800	**	67530	05	60170	99			0961	
1	13.33	908T03011122	01.21	INT 33 NSP	68260	**	64840	06	68310	05	57170	99	0960	
<b>Route 909C County 085 RICHMOND Region 11</b>														
1	00.00		00.00	OUTER BRIDGE TOLL PLAZA START 440 OLAP										
1	00.38	440 X6M11008	00.38	EXIT 2 WEST SHORE EXPRESSWAY END 440 OLAP	93150	11	87770	10	81290	08	94350	07	0010 CC	
1	00.79	909CX6M11002	00.41	MAGUIRE AVE FOSTER RD HUGUENOT AVE EXIT	21710	11	23820	09	22730	07	21940	03	0901	
1	04.50	909CX6M11005	03.71	RICHMOND AVE	43480	11	46990	09	43230	03	39150	02	0903	
<b>Route 909D County 059 NASSAU Region 10</b>														
1	00.00		00.00	MEADOWBROOK PKY										
1	02.00	909D03011000	02.00	ACC WANTAGH PKY	19370	**	18220	05	19490	02	14790	99	0919	
1	02.50	909D03011021	00.50	PARKING FIELD 6	16980	**	16120	06	20210	02			0976	

# New York State Department of Transportation

## Traffic Volume Report

County Order	End Mile Point	Count LOC Reference Marker	Section Length	Section End Description	LATEST COUNT		-----PREVIOUS COUNTS-----						Count Station Number	YR	
					EST AADT	YR	EST AADT	YR	EST AADT	YR	EST AADT	YR			
				<b>Route 909D</b>	<b>County 059</b>	<b>NASSAU</b>	<b>Region 10</b>								
1	06.47	909D03011026	03.97	SUFF CO. LN			10280	**	9970	08	11950	05	11720	02	0920
				<b>Route 909D</b>	<b>County 103</b>	<b>SUFFOLK</b>	<b>Region 10</b>								
2	08.80	909D03011064	08.80	ROBERT MOSES CAUSEWAY OVER W/CONNS			14610	**	14020	07	12020	04	11730	02	0907
2	09.12	909D07021089	00.32	TOLL BOOTHS CAPTREE ST PARK			1640	**	1670	07	1740	05	1400	04	0945
				<b>Route 909E</b>	<b>County 059</b>	<b>NASSAU</b>	<b>Region 10</b>								
1	00.00		00.00	OCEAN PARKWAY W/CONNS											
1	01.80		01.80	JONES BEACH CAUSEWAY			3800	**	3570	05	3410	02			0975
				<b>Route 909G</b>	<b>County 081</b>	<b>QUEENS</b>	<b>Region 11</b>								
1	00.00		00.00	182ND ST & 150TH DR											
1	01.67		01.67	BROOKVILLE BLVD			48970	**	48970	10	58410	08	60770	05	0098
1	01.91		00.24	NASSAU COUNTY LINE			67330	**	67310	08	68040	05	72040	04	0091
				<b>Route 910A</b>	<b>County 001</b>	<b>ALBANY</b>	<b>Region 01</b>								
1	00.00		00.00	RT 32 JCT AND FEURA BUSH RD											
1	01.22	910A11011000	01.22	RT 335 JCT			5930	11	5410	06	6550	04	7190	03	0900
1	02.59	910A11011013	01.37	RT 9W JCT			9740	11	9830	07	10550	04	8800	02	0901
1	04.02	910A11011026	01.43	RT 144 JCT END RT 910A			5590	11	4070	08	3520	03	2190	00	0902
				<b>Route 910B</b>	<b>County 001</b>	<b>ALBANY</b>	<b>Region 01</b>								
1	00.00		00.00	RT 5 CENTRAL AVE AND WOLF RD											
1	00.76	910B11011000	00.76	SAND CREEK ROAD			37810	**	37230	00	28100	97			0903
1	01.91	910B11011008	01.15	CR 151 ALBANY-SHAKER RD			29120	**	29040	09	29010	00	30880	98	0904
				<b>Route 910C</b>	<b>County 001</b>	<b>ALBANY</b>	<b>Region 01</b>								
1	00.00		00.00	ALBANY N CITY LINE											
1	00.06		00.06	END RT 910C-RT 32 JCT			7090	11	7230	08	8870	07	8410	03	0905
				<b>Route 910D</b>	<b>County 001</b>	<b>ALBANY</b>	<b>Region 01</b>								
1	00.00		00.00	RT 155 JCT CITY OF ALBANY											
1	02.03	910D11011000	02.03	ALBANY CITY LINE			25580	**	24740	08	24180	01	24180	98	0906
1	02.17	910D11011020	00.14	GUILDERLAND TOWN LINE			29660	**	29010	09	37460	04	32900	01	0933
1	02.91	910D11011022	00.74	FULLER RD CR 156 JCT			29030	**	28080	08	34990	03	31830	00	0934
				<b>Route 910E</b>	<b>County 001</b>	<b>ALBANY</b>	<b>Region 01</b>								
1	00.00		00.00	RT 85 JCT											
1	00.10	910E11011000	00.10	MAHER RD			22550	**	22140	07	25300	05	24540	02	0008
1	00.38	910E11011001	00.28	END AT ALBANY CTY LN			11470	**	11410	10	6490	08	6740	05	0907
				<b>Route 910F</b>	<b>County 001</b>	<b>ALBANY</b>	<b>Region 01</b>								
1	00.00		00.00	RT 20 JCT											
1	00.49	910F11011000	00.49	T/O OF GUILDERLAND & CITY OF ALBANY			38320	**	34100	00	34880	97			0908
1	00.86	910F11011005	00.37	END AT RT 87I NORTHBOUND 90I E BOUND UNDER			59660	**	53080	00	53190	97			0910
				<b>Route 910G</b>	<b>County 001</b>	<b>ALBANY</b>	<b>Region 01</b>								
1	00.00		00.00	CR 354-CR 362 JCT											

# New York State Department of Transportation

## Traffic Volume Report

County Order	End Mile Point	Count LOC Reference Marker	Section Length	Section End Description	LATEST COUNT		-----PREVIOUS COUNTS-----						Count Station Number	YR	
					EST AADT	YR	EST AADT	YR	EST AADT	YR	EST AADT	YR			
			<b>Route 910G</b>	<b>County 001</b>	<b>ALBANY</b>	<b>Region 01</b>									
1	01.10		01.10	END AT RTS 81 & 145 JCT		720	**	730	10	850	06	950	04	0911	
			<b>Route 910J</b>	<b>County 001</b>	<b>ALBANY</b>	<b>Region 01</b>									
1	00.00		00.00	RT 443 JCT EAST BERNE											
1	00.38	910J11011000	00.38	RT 157A JCT-END RT 910J		1680	**	1700	09	1680	04	1700	01	0913	
			<b>Route 910K</b>	<b>County 031</b>	<b>ESSEX</b>	<b>Region 01</b>									
1	00.00		00.00	CR 2B WEST OF SB ACC RAMPS											
1	00.72	910K12011000	00.72	END AT RT 9 JCT		770	**	770	07	780	04	560	01	0900	
			<b>Route 910M</b>	<b>County 031</b>	<b>ESSEX</b>	<b>Region 01</b>									
1	00.00		00.00	JOHN BROWN'S GRAVE											
1	00.81	910M12011006	00.81	END AT RT 73		300	**	300	10	510	03	550	00	0902	
			<b>Route 910P</b>	<b>County 039</b>	<b>GREENE</b>	<b>Region 01</b>									
1	00.00		00.00	RT 9W NORTHBOUND JCT											
1	00.29		00.29	END AT RT 23 JCT		3890	**	3780	00	3950	97			0900	
			<b>Route 910U</b>	<b>County 039</b>	<b>GREENE</b>	<b>Region 01</b>									
1	00.00		00.00	RT 385 JCT											
1	00.18		00.18	END AT RT 9W JCT		3980	**	3970	10	4340	06	4360	03	0901	
			<b>Route 911E</b>	<b>County 113</b>	<b>WARREN</b>	<b>Region 01</b>									
1	00.00		00.00	JCT RT 32											
1	00.20	911E17011000	00.20	JCT RT 254 END RT 911E		5390	11	5010	07	5580	04	5750	01	0902	
			<b>Route 911F</b>	<b>County 093</b>	<b>SCHENECTADY</b>	<b>Region 01</b>									
1	00.00		00.00	NOTT ST AND ERIE BLVD JCT											
1	00.68	911F16011000	00.68	SCHENECTADY CITY LINE		26890	11	25930	08	22630	03	22170	00	0900	
1	02.24	911F16011006	01.56	END RT 911F RT 50 JCT		11250	11	16140	08	13040	99			0901	
			<b>Route 911G</b>	<b>County 093</b>	<b>SCHENECTADY</b>	<b>Region 01</b>									
1	00.00		00.00	RT 146 JCT WITH RT 914T-BALLTOWN RD											
1	00.29	950 16011000	00.29	RT 7 WB JCT		15290	**	15080	08	14040	02	17490	97	0902	
1	00.33		00.04	TOWN OF NISKAYUNA RT 7 EB JC		10810	**	10720	09	9110	08			0913	
			<b>Route 911H</b>	<b>County 093</b>	<b>SCHENECTADY</b>	<b>Region 01</b>									
1	00.00		00.00	JCT RT 7-ALTAMONT AVE											
1	00.96	951 16011000	00.96	SCHENECTADY CTY LN		20670	11	21140	07	24060	04	21270	01	0903	
			<b>Route 911P</b>	<b>County 091</b>	<b>SARATOGA</b>	<b>Region 01</b>									
1	00.00		00.00	EXIT 8 WEST OF RT 87I											
1	01.96	819 15011000	01.96	END AT RT 9 JCT		10810	**	10760	10	11020	07	10510	06	0900	
			<b>Route 911T</b>	<b>County 091</b>	<b>SARATOGA</b>	<b>Region 01</b>									
1	00.00		00.00	WEST OF EXIT 10-187											
1	00.55	822 15011000	00.55	END AT RT 9 JCT		13850	**	13790	10	9370	06	7880	03	0901	
			<b>Route 911U</b>	<b>County 091</b>	<b>SARATOGA</b>	<b>Region 01</b>									

# New York State Department of Transportation

## Traffic Volume Report

County Order	End Mile Point	Count LOC Reference Marker	Section Length	Section End Description	LATEST COUNT		-----PREVIOUS COUNTS-----						Count Station Number	YR		
					EST AADT	YR	EST AADT	YR	EST AADT	YR	EST AADT	YR				
			<b>Route</b>	<b>911U</b>	<b>County</b>	<b>091</b>	<b>SARATOGA</b>	<b>Region</b>	<b>01</b>							
1	00.00		00.00	I-87 EX 11 SB ON/OFF RAMP												
1	00.87	823 15011000	00.87	END AT RT 9 JCT				3150	**	3140	10	5380	07	5490	06	0902
			<b>Route</b>	<b>911V</b>	<b>County</b>	<b>039</b>	<b>GREENE</b>	<b>Region</b>	<b>01</b>							
1	00.00		00.00	STARTS AT TOWN RD - AUSTIN ACRES RD												
1	00.63	911V13011006	00.63	ENDS AT NYST ACCESS RD TO INCHANGE 21				12340	**	12310	10	8790	03	9970	00	0902
			<b>Route</b>	<b>912C</b>	<b>County</b>	<b>001</b>	<b>ALBANY</b>	<b>Region</b>	<b>01</b>							
1	00.00		00.00	RT 156 JCT VILLAGE OF ALTAMONT												
1	00.08		00.08	RT 146 JCT VILLAGE OF ALTAMONT				6570	11	6430	08	6680	02	7120	99	0914
			<b>Route</b>	<b>912F</b>	<b>County</b>	<b>083</b>	<b>RENSSELAER</b>	<b>Region</b>	<b>01</b>							
1	00.00		00.00	RTS 9-20												
1	00.75	912F14011000	00.75	END AT RENO-MILLER RD				6820	**	6790	10	7750	07	8620	05	0900
			<b>Route</b>	<b>912G</b>	<b>County</b>	<b>001</b>	<b>ALBANY</b>	<b>Region</b>	<b>01</b>							
1	00.00		00.00	GRAND ST-MADISON AVE RT 20 JCT												
1	00.14	912G11011000	00.14	END AT MARKET ST				1800	**	1770	08	1830	05	3630	99	0916
			<b>Route</b>	<b>912M</b>	<b>County</b>	<b>001</b>	<b>ALBANY</b>	<b>Region</b>	<b>01</b>							
1	00.00		00.00	INTER 21 ARTERIAL 90I BERKSHIRE SECTION THRUWAY												
1	01.05		01.05	RENSSELAER CO LINE				14850	**	14610	08	12950	05	14730	04	0917
			<b>Route</b>	<b>912M</b>	<b>County</b>	<b>083</b>	<b>RENSSELAER</b>	<b>Region</b>	<b>01</b>							
2	05.53		05.53	RT 90I CONNECTS				12680	11	12870	10	12630	09	12650	08	0901
			<b>Route</b>	<b>912Q</b>	<b>County</b>	<b>113</b>	<b>WARREN</b>	<b>Region</b>	<b>01</b>							
1	00.00		00.00	ACCESS RT 9 RAMP FROM 87I (E												
1	00.66		00.66	JCT RT 9N WARREN CO - TOWN OF LAKE GEORGE				3480	**	3470	10	3700	06	4530	03	0900
			<b>Route</b>	<b>912S</b>	<b>County</b>	<b>001</b>	<b>ALBANY</b>	<b>Region</b>	<b>01</b>							
1	00.00		00.00	JCT HOFFMAN AVE-RT 9W McCARTY AVE												
1	00.57		00.57	RT 787I JCT				22230	**	22020	09	16630	01	19870	98	0918
			<b>Route</b>	<b>912T</b>	<b>County</b>	<b>031</b>	<b>ESSEX</b>	<b>Region</b>	<b>01</b>							
1	00.00		00.00	JCT RT 373												
1	00.12		00.12	END AT RT 9				360	**	360	06	230	03	760	00	0903
			<b>Route</b>	<b>912V</b>	<b>County</b>	<b>091</b>	<b>SARATOGA</b>	<b>Region</b>	<b>01</b>							
1	00.00		00.00	RT 146 JCT EAST												
1	00.11		00.11	END AT RT 146A				2040	**	2020	06	1980	97			0903
			<b>Route</b>	<b>912W</b>	<b>County</b>	<b>093</b>	<b>SCHENECTADY</b>	<b>Region</b>	<b>01</b>							
1	00.00		00.00	CAMPBELL RD RT 337 JCT												
1	01.27	912W16011000	01.27	END AT RAMPS I890				7770	**	7710	09	10390	08	8900	02	0904
			<b>Route</b>	<b>913B</b>	<b>County</b>	<b>001</b>	<b>ALBANY</b>	<b>Region</b>	<b>01</b>							
1	00.00		00.00	RT 85 JCT												
1	00.05		00.05	END AT RT 143 JCT				850	**	850	10	150	07	120	00	0919

# New York State Department of Transportation

## Traffic Volume Report

County Order	End Mile Point	Count LOC Reference Marker	Section Length	Section End Description	LATEST COUNT		-----PREVIOUS COUNTS-----						Count Station Number	YR	
					EST AADT	YR	EST AADT	YR	EST AADT	YR	EST AADT	YR			
				<b>Route 913C</b>	<b>County 001</b>	<b>ALBANY</b>	<b>Region 01</b>								
1	00.00		00.00	ALBANY CO T/O NEW SCOTLAND - RT 157 JUNCTION											
1	00.07		00.07	END AT RT 85 JCT			1700	**	1720	08	1830	07	2160	03	0920
				<b>Route 913D</b>	<b>County 001</b>	<b>ALBANY</b>	<b>Region 01</b>								
1	00.00		00.00	RT 157											
1	00.06		00.06	END AT RT 157A			310	**	310	10	250	06	430	04	0921
				<b>Route 913E</b>	<b>County 001</b>	<b>ALBANY</b>	<b>Region 01</b>								
1	00.00		00.00	ALBANY CO T/O KNOX RT 156 JCT											
1	00.03		00.03	RT 157 JCT RIGHT			770	**	770	10	830	07	1030	03	0922
				<b>Route 913G</b>	<b>County 001</b>	<b>ALBANY</b>	<b>Region 01</b>								
1	00.00		00.00	RT 7 JCT											
1	00.04		00.04	END AT CURRY RD			12490	**	12430	10	12830	07	13300	03	0924
				<b>Route 913H</b>	<b>County 001</b>	<b>ALBANY</b>	<b>Region 01</b>								
1	00.00		00.00	JCT RTS 9W & 32 SOUTHERN RAMP											
1	00.06		00.06	END AT RT 32			3180	**	3150	09	1630	98			0925
				<b>Route 913J</b>	<b>County 001</b>	<b>ALBANY</b>	<b>Region 01</b>								
1	00.00		00.00	RT 32 NORTHERN RAMP											
1	00.06		00.06	END AT RT 9W			1880	**	1880	09					0926
				<b>Route 913M</b>	<b>County 093</b>	<b>SCHENECTADY</b>	<b>Region 01</b>								
1	00.00		00.00	RT 30 JCT											
1	00.05		00.05	END AT RT 159			220	11	240	08	210	05	370	00	0906
				<b>Route 913P</b>	<b>County 091</b>	<b>SARATOGA</b>	<b>Region 01</b>								
1	00.00		00.00	RT 9P JCT											
1	00.06		00.06	SARATOGA CO - TN OF STILLWATER - RT 423 JCT RIGHT			610	11	870	07	730	04	720	97	0904
				<b>Route 913Q</b>	<b>County 031</b>	<b>ESSEX</b>	<b>Region 01</b>								
1	00.00		00.00	SH67-17 MT VAN HOEVENB											
1	00.74		00.74	END AT RT 73			440	11	360	08	630	99			0904
				<b>Route 913T</b>	<b>County 001</b>	<b>ALBANY</b>	<b>Region 01</b>								
1	00.00		00.00	RT 32 JCT											
1	00.28		00.28	RT 787I NB & SB ACCESS RAMPS			14280	**	14220	10	14910	06	12870	97	0927
				<b>Route 913V</b>	<b>County 001</b>	<b>ALBANY</b>	<b>Region 01</b>								
1	00.00		00.00	MALL PLATFORM											
1	00.30		00.30	PEARL ST UNDER/ I-787 RAMPS			21210	**	20750	09	14530	00	24740	97	0928
1	00.52		00.22	RT 20 AT OVERHEAD SIGN - END RT 913V			20340	11							0909
				<b>Route 914A</b>	<b>County 083</b>	<b>RENSSELAER</b>	<b>Region 01</b>								
1	00.00		00.00	RT 22 NORTH RAMP TO RT 2											
1	00.14		00.14	RT 2 JCT EAST			1030	**	1030	10	1260	06	1270	04	0902

# New York State Department of Transportation

## Traffic Volume Report

County Order	End Mile Point	Count LOC Reference Marker	Section Length	Section End Description	LATEST COUNT		-----PREVIOUS COUNTS-----						Count Station Number	YR	
					EST AADT	YR	EST AADT	YR	EST AADT	YR	EST AADT	YR			
			<b>Route 914A</b>	<b>County 083</b>	<b>RENSELAER</b>	<b>Region 01</b>									
1	00.41		00.27	RT 22 JCT			1250	**	1250	10	1070	07	1320	03	0907
			<b>Route 914B</b>	<b>County 093</b>	<b>SCHENECTADY</b>	<b>Region 01</b>									
1	00.00		00.00	RTS 912W 337 AND 890I ACCESS RDS											
1	00.29		00.29	ACCESS RAMP TO I-890 WB			4500	**	4470	09					0905
1	00.45		00.16	CR 91 @ L&M MOTEL ENTR			1150	**	1150	10	860	04	980	00	0907
			<b>Route 914C</b>	<b>County 001</b>	<b>ALBANY</b>	<b>Region 01</b>									
1	00.00		00.00	WEST RING WASHINGTON AVE JCT											
1	00.35		00.35	WASHINGTON AVE JCT END WEST RING			4140	**	4100	09	4850	97			0929
1	00.87		00.52	WASH AVE JCT END EAST RING			2860	**	2840	09					0935
			<b>Route 914D</b>	<b>County 093</b>	<b>SCHENECTADY</b>	<b>Region 01</b>									
1	00.00		00.00	RT 890I EB OFF RAMP BROADWAY											
1	00.24		00.24	MILLARD ST-EDISON AVE INTER-CTY OF SCHEN-SCHEN-CO			19940	11	17510	07					0908
			<b>Route 914E</b>	<b>County 093</b>	<b>SCHENECTADY</b>	<b>Region 01</b>									
1	00.00		00.00	VEEDER AVE & MILLARD ST JCT											
1	00.29		00.29	END AT JCT RT 5			9250	**	9170	09	10070	05	12650	01	0909
			<b>Route 914F</b>	<b>County 083</b>	<b>RENSELAER</b>	<b>Region 01</b>									
1	00.00		00.00	RT 20 JCT											
1	00.08		00.08	END AT RT 66 JCT			1010	**	1010	10	870	07	930	03	0904
			<b>Route 914T</b>	<b>County 093</b>	<b>SCHENECTADY</b>	<b>Region 01</b>									
1	00.00		00.00	RT 5 JCT BALLTOWN RD											
1	01.75	546 16011000	01.75	JCT RT 7/CROSSTOWN ARTERIAL			14900	**	14860	09	14550	08	16090	05	0910
1	01.93	546 16011018	00.18	END AT RTS 146 AND 911G-UNION ST			11590	**	11550	09	12320	01			0911
			<b>Route 914V</b>	<b>County 093</b>	<b>SCHENECTADY</b>	<b>Region 01</b>									
1	00.00		00.00	RT 50 GLENRIDGE RD JCT											
1	01.77	914V16011000	01.77	SCHENECTADY CO LN			9480	11	8590	08	9160	05	10660	03	0912
			<b>Route 914V</b>	<b>County 091</b>	<b>SARATOGA</b>	<b>Region 01</b>									
2	00.50	914V16011017	00.50	JCT RTS 146-CR87			10130	**	10090	08	10010	05	9450	02	0905
			<b>Route 915B</b>	<b>County 001</b>	<b>ALBANY</b>	<b>Region 01</b>									
1	00.00		00.00	HUDSON AVE JCT GREEN ISLAND BRIDGE											
1	00.26		00.26	ALBANY RENSS CO LN			13030	11	13490	08	19430	01	13280	98	0931
			<b>Route 915B</b>	<b>County 083</b>	<b>RENSELAER</b>	<b>Region 01</b>									
2	00.10		00.10	RT 4 JCT TROY			13310	**	13130	08	15080	04	13280	98	0905
			<b>Route 915C</b>	<b>County 091</b>	<b>SARATOGA</b>	<b>Region 01</b>									
1	00.00		00.00	RTS 4-32 JCT-OLD RT 67 BR OVER HUDSON											
1	00.08		00.08	SARATOGA CO LN-OLD RT 67 BRIDGE/HUDSON RIVER			3570	**	3540	08	2780	06	2890	05	0906
			<b>Route 915C</b>	<b>County 083</b>	<b>RENSELAER</b>	<b>Region 01</b>									



# New York State Department of Transportation

## Traffic Volume Report

County Order	End Mile Point	Count LOC Reference Marker	Section Length	Section End Description	LATEST COUNT		-----PREVIOUS COUNTS-----						Count Station Number	YR	
					EST AADT	YR	EST AADT	YR	EST AADT	YR	EST AADT	YR			
			<b>Route 915C</b>	<b>County 083</b>	<b>RENSELAER</b>	<b>Region 01</b>									
2	00.12		00.12	END AT CR 125			3570	**	3550	09	2920	05	2800	02	0906
			<b>Route 915D</b>	<b>County 093</b>	<b>SCHENECTADY</b>	<b>Region 01</b>									
1	00.00		00.00	RT 890I EB OFF RAMP											
1	00.15		00.15	END .15 MILES WEST			21090	**	20800	08	24190	05	13910	01	0047
			<b>Route 915E</b>	<b>County 083</b>	<b>RENSELAER</b>	<b>Region 01</b>									
1	00.00		00.00	RT 151 BARRACKS RD											
1	01.67	43 14032004	01.67	RT 4			8190	**	8150	10	8630	06	6240	04	0126
			<b>Route 915F</b>	<b>County 031</b>	<b>ESSEX</b>	<b>Region 01</b>									
1	00.00		00.00	RT 87I SOUTH BOUND RAMP EXIT 27											
1	00.34		00.34	RT 9			900	**	900	09	1100	03			0905
			<b>Route 915G</b>	<b>County 083</b>	<b>RENSELAER</b>	<b>Region 01</b>									
1	00.00		00.00	Route 7											
1	01.19		01.19	Vermont St Line			4760	**	4710	09	3640	05			0190
			<b>Route 915H</b>	<b>County 001</b>	<b>ALBANY</b>	<b>Region 01</b>									
1	00.00		00.00	I-87 NB Ex 24 Ramp											
1	00.80		00.80	I-90 WB Ex 24 Ramp			66170	**	62600	07					0027
			<b>Route 915J</b>	<b>County 091</b>	<b>SARATOGA</b>	<b>Region 01</b>									
1	00.00		00.00	Curry Ave - 911U											
1	01.50		01.50	US 9			3590	11							0907
			<b>Route 915K</b>	<b>County 031</b>	<b>ESSEX</b>	<b>Region 01</b>									
1	00.00		00.00	ROUTE 22											
1	00.19		00.19	FRONTAGE RD			1030	**	1020	09					0009
			<b>Route 915L</b>	<b>County 001</b>	<b>ALBANY</b>	<b>Region 01</b>									
1	00.00		00.00	New Scotland Rd - 910E											
1	00.11		00.11	NY 85											0912
			<b>Route 915M</b>	<b>County 093</b>	<b>SCHENECTADY</b>	<b>Region 01</b>									
1	00.00		00.00	TOWER AVE											
1	00.47		00.47	NY 7			14800	**	14780	10	15880	05	13430	02	0914
			<b>Route 915P</b>	<b>County 113</b>	<b>WARREN</b>	<b>Region 01</b>									
1	00.00		00.00	I-87 SB RAMPS											
1	00.11		00.11	CR10 SCHROON RIVER RD											0025
			<b>Route 917A</b>	<b>County 113</b>	<b>WARREN</b>	<b>Region 01</b>									
1	00.00		00.00	JCT RT 9-PROSPECT MT											
1	05.88		05.88	TOP OF PROSPECT MT (LOOP)			360	**	360	10	190	06	310	00	0901
			<b>Route 920A</b>	<b>County 035</b>	<b>FULTON</b>	<b>Region 02</b>									
1	00.00		00.00	RT 67 JCT											
1	00.06	920A21011000	00.06	JOHNSTOWN CITY LINE			2400	11	2520	08	2330	05	1980	02	0905

# New York State Department of Transportation

## Traffic Volume Report

County Order	End Mile Point	Count LOC Reference Marker	Section Length	Section End Description	LATEST COUNT		-----PREVIOUS COUNTS-----						Count Station Number	YR		
					EST AADT	YR	EST AADT	YR	EST AADT	YR	EST AADT	YR				
			<b>Route</b>	<b>920B</b>	<b>County</b>	<b>035</b>	<b>FULTON</b>	<b>Region</b>	<b>02</b>							
1	00.00		00.00	CR140-TURNHILL RD												
1	00.14	920B21011000	00.14	FULTON CO TOWN OF EPHRATAH - ROUTE 10 JCT				330	11	370	10	360	07	380	03	0901
			<b>Route</b>	<b>920C</b>	<b>County</b>	<b>035</b>	<b>FULTON</b>	<b>Region</b>	<b>02</b>							
1	00.00		00.00	BRIGGS ST - CAYADUTTA CREEK												
1	00.25	920C21011000	00.25	FULTON CO CITY OF JOHNSTOWN - RT 30A JCT				8240	**	8250	10	7510	07	8190	04	0902
			<b>Route</b>	<b>920D</b>	<b>County</b>	<b>035</b>	<b>FULTON</b>	<b>Region</b>	<b>02</b>							
1	00.00		00.00	RT 29 JCT - HARRISON STREET												
1	00.65	920D21011000	00.65	CITY OF GLOVERSVILLE - HARRISON STREET				3340	**	3370	10	3590	07	3570	04	0906
1	00.68		00.03	RT 30A				3140	**	3200	09	2990	98			0907
			<b>Route</b>	<b>920H</b>	<b>County</b>	<b>035</b>	<b>FULTON</b>	<b>Region</b>	<b>02</b>							
1	00.00		00.00	RT 30 - BRIDGE ST												
1	00.23	920H21011000	00.23	FULTON CO VILLAGE OF NORTHVILLE				5610	**	5620	10	4310	07	4270	04	0904
			<b>Route</b>	<b>920J</b>	<b>County</b>	<b>035</b>	<b>FULTON</b>	<b>Region</b>	<b>02</b>							
1	00.00		00.00	GLOVERSVILLE SOUTH CITY LINE - SARATOGA BLVD												
1	00.31	29A21023000	00.31	ROUTE 30A CROSSES				1990	**	2000	09	1370	05	1310	02	0908
1	02.08	29A21023003	01.77	TOWN OF JOHNSTOWN - ROUTE 29 JCT				2160	11	2050	08	2210	04	2220	01	0900
			<b>Route</b>	<b>920P</b>	<b>County</b>	<b>057</b>	<b>MONTGOMERY</b>	<b>Region</b>	<b>02</b>							
1	00.00		00.00	RTE 30A												
1	00.55	862 25011000	00.55	ENTRANCE TO THRUWAY INT #28				6930	**	7060	09	6600	05	6120	02	0903
1	02.20	862 25011006	01.65	ROUTE 5SJCT TOWN GLEN				1350	**	1360	08	1200	05	1100	02	0900
			<b>Route</b>	<b>920T</b>	<b>County</b>	<b>057</b>	<b>MONTGOMERY</b>	<b>Region</b>	<b>02</b>							
1	00.00		00.00	VIL OF CANAJOHARIE												
1	00.56	920T25011000	00.56	END AT MONTGOMERY ST				1980	11	1760	08	2130	05	2280	02	0901
			<b>Route</b>	<b>920V</b>	<b>County</b>	<b>065</b>	<b>ONEIDA</b>	<b>Region</b>	<b>02</b>							
1	00.00		00.00	RT 365												
1	02.79	920V26011024	02.79	END AT RTS 12 & 28				460	**	470	09	490	06	480	03	0900
			<b>Route</b>	<b>921B</b>	<b>County</b>	<b>065</b>	<b>ONEIDA</b>	<b>Region</b>	<b>02</b>							
1	00.00		00.00	MAIN ST NEW YORK MILLS												
1	00.58	921B26011000	00.58	UTICA BUSINESS PARK DRIVEWAY				9480	11	10590	08	11690	05	12480	00	0143
1	01.10	921B26011006	00.52	RT 921W JCT FRENCH ROAD AND CHAMPLAIN AVE				13500	**	13550	08	13300	05	13280	02	0144
1	01.16		00.06	CITY OF UTICA BURRSTONE RD				23940	**	24000	09	18500	05	19100	01	0902
1	01.48	921B26011011	00.32	ACCESS RAMP TO RTS 5 8 12				17840	11	16290	08	19280	05	20050	02	0917
1	01.74	921B26012004	00.26	ROUTES 5 8 12 ARE UNDER WITH				22800	**	22860	09	23350	05	22900	00	0918
1	01.93	921B26012006	00.19	END AT BENNETT ST				22530	**	22590	09	29510	05	31400	04	0903
			<b>Route</b>	<b>921C</b>	<b>County</b>	<b>065</b>	<b>ONEIDA</b>	<b>Region</b>	<b>02</b>							
1	00.00		00.00	RT 5S N GENESEE ST												
1	00.39	921C26011000	00.39	LEE ST				8510	**	8540	08	7740	07	8810	04	0925

# New York State Department of Transportation

## Traffic Volume Report

County Order	End Mile Point	Count LOC Reference Marker	Section Length	Section End Description	LATEST COUNT		-----PREVIOUS COUNTS-----						Count Station Number	YR
					EST AADT	YR	EST AADT	YR	EST AADT	YR	EST AADT	YR		
<b>Route 921C County 065 ONEIDA Region 02</b>														
1	00.51	921C26011004	00.12	WURZ AVE	27250	**	27350	08	32710	05	25660	02	0926	
1	00.87	921C26011005	00.36	ENTRANCE & EXIT DOT FACILITY	24130	**	24310	05	21800	02			0927	
1	01.12	921C26011008	00.25	790I IS OVER	30730	**	30770	10	34150	05	21290	04	0928	
1	01.26	921C26011011	00.14	AVERT AVE JCT	26270	**	26330	09	22840	06	24180	03	0929	
1	01.31		00.05	END AT HERKIMER RD JCT	16980	**	17020	09	16970	00	17310	97	0930	
<b>Route 921D County 065 ONEIDA Region 02</b>														
1	00.00		00.00	RTS 12-28										
1	00.69	921 26011000	00.69	ONEIDA CO - VILLAGE OF BARNEVELD-RT 365 JCT	1770	**	1770	09	1660	05	2070	01	0906	
<b>Route 921E County 065 ONEIDA Region 02</b>														
1	00.00		00.00	RT 12 S GENESEE ST										
1	00.41	922 26011000	00.41	VILLAGE OF NEW HARTFORD	12250	**	12300	08	14720	05	13720	02	0931	
1	00.84	922 26011004	00.43	PARIS RD	10430	**	10470	08	13710	05	12210	02	0932	
1	00.93	922 26011007	00.09	ROUTE 921T CROSSES(CAMPION & OXFORDROAD DS)	13190	**	13240	08	16370	05	14390	02	0933	
1	01.06	922 26011008	00.13	END AT UTICA CTY LN	17910	**	17980	08	20080	05	18190	02	0934	
<b>Route 921G County 043 HERKIMER Region 02</b>														
1	00.00		00.00	RT 29										
1	00.13	928 23011000	00.13	END AT RT 29A	1420	**	1440	10	1500	07	1380	04	0900	
<b>Route 921P County 065 ONEIDA Region 02</b>														
1	00.00		00.00	RT 5S WB JOHN ST										
1	00.10	921P26011000	00.10	END BROAD ST	6430	11	5210	10	8420	07	6910	01	0911	
<b>Route 921T County 065 ONEIDA Region 02</b>														
1	00.00		00.00	RT 8 NEW HARTFORD (CAMPION OXFORD MILL ST)										
1	00.27	921T26011006	00.27	ROUTE 921E CROSSES (GENESEE ST)	10400	**	10530	10	10500	07	10090	04	0935	
1	00.34	921T26011003	00.07	MILL ST/ OXFORD RD JCT	10610	11	11410	07	12390	04	11720	01	0936	
1	00.44	921T26011002	00.10	ENT/EXT NEW HARTFORD REC CTR	1570	11	1990	07	2600	04	2130	01	0937	
1	00.49		00.05	ROUTE 8 MERGES	1130	**	1160	08	1310	05	1310	02	0912	
<b>Route 921W County 065 ONEIDA Region 02</b>														
1	00.00		00.00	UTICA CITY LINE FRENCH RD										
1	00.14	921W26011000	00.14	RAMP TO N S ARTERIAL AND HOME DEPOT ENTRANCE	12870	11	12400	07	13280	04	12980	01	0919	
1	00.23	921W26011002	00.09	UTICA BUSINESS PARK ENTRANCE ON LEFT	15900	11	16250	08	17590	05	17540	02	0145	
1	00.52	921W26011003	00.29	JCT RT 921B & CHAMPLIN AVE	11270	11	11920	08	13490	05	12320	02	0920	
1	00.81	921W26011006	00.29	COLLEGE ENTRANCE RIGHT HOSPITAL ENTRANCE LEFT	15650	11	15060	07	16420	04	16660	01	0921	
1	01.67	921W26011009	00.86	CAMPBELL AVE JUNCTION	11150	11	11180	07	13620	04	11700	97	0922	
1	01.92	921W26011017	00.25	JCT OF WHITEBORO ST	9330	11	9930	08	10080	05	10610	02	0923	
1	02.02		00.10	RT 5A JCT END RT 921W	11250	11	10610	07	12940	04	12600	98	0924	
<b>Route 922A County 065 ONEIDA Region 02</b>														

# New York State Department of Transportation

## Traffic Volume Report

County Order	End Mile Point	Count LOC Reference Marker	Section Length	Section End Description	LATEST COUNT		-----PREVIOUS COUNTS-----						Count Station Number	YR		
					EST AADT	YR	EST AADT	YR	EST AADT	YR	EST AADT	YR				
			<b>Route</b>	<b>922A</b>	<b>County</b>	<b>065</b>	<b>ONEIDA</b>	<b>Region</b>	<b>02</b>							
1	00.00		00.00	RT 69												
1	01.59	922A26011000	01.59	END AT RT 49				11650	11	11840	07	12610	04	11050	01	0914
			<b>Route</b>	<b>922B</b>	<b>County</b>	<b>043</b>	<b>HERKIMER</b>	<b>Region</b>	<b>02</b>							
1	00.00		00.00	RT 5S												
1	00.69	922B23011000	00.69	VILLAGE HERKIMER ROUTE 5 JUN				5780	**	5790	10	5620	07	5670	04	0901
			<b>Route</b>	<b>922C</b>	<b>County</b>	<b>065</b>	<b>ONEIDA</b>	<b>Region</b>	<b>02</b>							
1	00.00		00.00	CR 13 COLLEGE HILL												
1	00.03		00.03	END AT RT 233				4120	**	4190	09	4330	06	4740	05	0915
			<b>Route</b>	<b>922E</b>	<b>County</b>	<b>065</b>	<b>ONEIDA</b>	<b>Region</b>	<b>02</b>							
1	00.00		00.00	RT 69 JCT (RIVER RD) V/O ORISKANY												
1	00.79	922E26011000	00.79	T/L WHITESTOWN & T/L MARCY				4170	**	4210	10	3840	07	3650	06	0950
1	01.23	922E26011008	00.44	JCT CHAMINADE RD & RT 49 RAMPS END RT 922E				4420	**	4500	09	4730	06	4370	05	0951
			<b>Route</b>	<b>926A</b>	<b>County</b>	<b>065</b>	<b>ONEIDA</b>	<b>Region</b>	<b>02</b>							
1	00.00		00.00	SERVICE RD DEVIATES FROM RT 8 & 12 MAIN LINE												
1	00.47		00.47	CITY OF UTICA & TOWN OF DEERFIELD				4200	**	4260	10	6350	07	6870	05	0940
1	01.13	922A26012000	00.66	MERGES INTO RT 8&12 MAINLINE				4620	**	5210	02	5120	99			0941
			<b>Route</b>	<b>930B</b>	<b>County</b>	<b>067</b>	<b>ONONDAGA</b>	<b>Region</b>	<b>03</b>							
1	00.00		00.00	JCT ONONDAGA AVE WEST ST ARTERIAL												
1	00.82	930B33011000	00.82	RT 5 W/CONNECTIONS				17070	**	16950	07	16980	04	14260	01	0908
1	00.94	930B33011007	00.12	ONONDAGA CO-CITY OF SYRACUSE JCT RT 690I				43210	**	42510	02	42680	00			0900
			<b>Route</b>	<b>930C</b>	<b>County</b>	<b>067</b>	<b>ONONDAGA</b>	<b>Region</b>	<b>03</b>							
1	00.00		00.00	JCT ONONDAGA AVE E ADAMS ST												
1	00.11	930C33011000	00.11	JCT CLINTON ST				8170	**	8110	07	8030	03	7310	00	0910
1	00.36	930C33011002	00.25	JCT RT 11 STATE ST				13480	**	13450	10	10380	05	10410	00	0911
1	00.61	930C33011005	00.25	ONONDAGA CO-CITY OF SYRACUSE JCT RT 81I				15960	**	15930	10	14180	06	17440	00	0912
			<b>Route</b>	<b>930F</b>	<b>County</b>	<b>109</b>	<b>TOMPKINS</b>	<b>Region</b>	<b>03</b>							
1	00.00		00.00	IHACA CTY LINE NORTH												
1	00.52	930F36011000	00.52	END AT RT 34				3890	11	5250	08	5230	04	4940	01	0900
			<b>Route</b>	<b>930J</b>	<b>County</b>	<b>067</b>	<b>ONONDAGA</b>	<b>Region</b>	<b>03</b>							
1	00.00		00.00	RT 11 BEAR RD EXT												
1	00.47	930J33011000	00.47	END AT SO BAY RD CR208				16170	**	16270	08	13660	02	13060	99	0902
			<b>Route</b>	<b>930P</b>	<b>County</b>	<b>067</b>	<b>ONONDAGA</b>	<b>Region</b>	<b>03</b>							
1	00.00		00.00	RT 5 BRIDGE ST												
1	00.71	930P33011000	00.71	JUNCTION OF ROUTE 690I				19670	**	19390	03	16290	00	15320	97	0904
1	00.85	930P33011008	00.14	V/O OF EAST SYRACUSE-RTE 290 JCT				32410	**	32540	09	28940	06	29120	02	0919
			<b>Route</b>	<b>930Q</b>	<b>County</b>	<b>023</b>	<b>CORTLAND</b>	<b>Region</b>	<b>03</b>							
1	00.00		00.00	RT 281												
1	00.68	930Q32011000	00.68	END AT RAMPS TO I81				9710	**	9670	09	9460	06	10080	02	0900

# New York State Department of Transportation

## Traffic Volume Report

County Order	End Mile Point	Count LOC Reference Marker	Section Length	Section End Description	LATEST COUNT		-----PREVIOUS COUNTS-----						Count Station Number	YR		
					EST AADT	YR	EST AADT	YR	EST AADT	YR	EST AADT	YR				
			<b>Route</b>	<b>930W</b>	<b>County</b>	<b>067</b>	<b>ONONDAGA</b>	<b>Region</b>	<b>03</b>							
1	00.00		00.00	WEST GENESEE ST-T/O CAMILLUS LINE												
1	00.23	930W33011000	00.23	END AT RT 5				21180	**	21100	09	22590	06	20700	02	0905
			<b>Route</b>	<b>931B</b>	<b>County</b>	<b>067</b>	<b>ONONDAGA</b>	<b>Region</b>	<b>03</b>							
1	00.00		00.00	RT 297 STATE FAIR BLVD												
1	00.90	931B33011000	00.90	RAMP FROM 690 SB				11700	**	12210	07	7450	97			0906
			<b>Route</b>	<b>931E</b>	<b>County</b>	<b>011</b>	<b>CAYUGA</b>	<b>Region</b>	<b>03</b>							
1	00.00		00.00	RT 326												
1	00.69	931E31011000	00.69	END RTS 5-20				3310	11	3740	08	3630	05	2910	02	0900
			<b>Route</b>	<b>931F</b>	<b>County</b>	<b>067</b>	<b>ONONDAGA</b>	<b>Region</b>	<b>03</b>							
1	00.00		00.00	CR 66 BENNETTS CORNER RD OLD RT 321 E-W												
1	01.16	931F33011000	01.16	END AT RT 174				690	**	690	10	800	06	750	03	0150
			<b>Route</b>	<b>931G</b>	<b>County</b>	<b>067</b>	<b>ONONDAGA</b>	<b>Region</b>	<b>03</b>							
1	00.00		00.00	JCT RTS 370-57												
1	00.19	931G33011000	00.19	ONONDAGA CO-VILL OF LIVERPOOL-TULIP ST JUNCTION				20960	**	20920	10	20210	06	24050	03	0907
			<b>Route</b>	<b>931H</b>	<b>County</b>	<b>067</b>	<b>ONONDAGA</b>	<b>Region</b>	<b>03</b>							
1	00.00		00.00	RT 11 E CIRCLE DR												
1	00.22		00.22	END AT START CIRCLE DR				14960	**	14940	10	15620	06	9940	01	0247
			<b>Route</b>	<b>931J</b>	<b>County</b>	<b>067</b>	<b>ONONDAGA</b>	<b>Region</b>	<b>03</b>							
1	00.00		00.00	JCT RT 31 PARDEE RD												
1	00.18		00.18	ACC RT 81I NB				8320	**	8420	09					0057
			<b>Route</b>	<b>931K</b>	<b>County</b>	<b>067</b>	<b>ONONDAGA</b>	<b>Region</b>	<b>03</b>							
1	00.00		00.00	JCT RT 31 SOULE RD												
1	00.21		00.21	ACC RT 481 SB				15150	11	15620	10					0067
			<b>Route</b>	<b>931L</b>	<b>County</b>	<b>067</b>	<b>ONONDAGA</b>	<b>Region</b>	<b>03</b>							
1	00.00		00.00	JCT E BRIGHTON AVE												
1	00.25		00.25	ACC RT 11				5510	**	5570	09					0095
			<b>Route</b>	<b>931M</b>	<b>County</b>	<b>067</b>	<b>ONONDAGA</b>	<b>Region</b>	<b>03</b>							
1	00.00		00.00	TEALL AVE (ARTERIAL RD)												
1	00.18		00.18	JCT RT 298				6030	**	5980	07					0122
			<b>Route</b>	<b>931P</b>	<b>County</b>	<b>067</b>	<b>ONONDAGA</b>	<b>Region</b>	<b>03</b>							
1	00.00		00.00	ACC RT 690 SB ( E SORRELL HILL RD )												
1	00.17		00.17	JCT RT 31				13700	**	13600	07					0138
			<b>Route</b>	<b>936A</b>	<b>County</b>	<b>067</b>	<b>ONONDAGA</b>	<b>Region</b>	<b>03</b>							
1	00.00		00.00	JCT RT 11												
1	00.57		00.57	AIRPORT BLVD				12270	**	12340	10	13540	06	13450	00	0913
1	01.47		00.90	JCT EAST TAFT RD				11800	**	11870	10	12370	06	13090	03	0914
			<b>Route</b>	<b>936B</b>	<b>County</b>	<b>067</b>	<b>ONONDAGA</b>	<b>Region</b>	<b>03</b>							

# New York State Department of Transportation

## Traffic Volume Report

County Order	End Mile Point	Count LOC Reference Marker	Section Length	Section End Description	LATEST COUNT		-----PREVIOUS COUNTS-----						Count Station Number	YR
					EST AADT	YR	EST AADT	YR	EST AADT	YR	EST AADT	YR		
			<b>Route 936B</b>	<b>County 067</b>	<b>ONONDAGA</b>	<b>Region 03</b>								
1	00.00		00.00	JCT RT 11										
1	00.95		00.95	AIRPORT BLVD		10700	**	10760	10	11560	06	11820	00	0915
1	01.46		00.51	JCT EAST TAFT RD		10420	**	10730	06	10810	00	11030	97	0916
			<b>Route 936C</b>	<b>County 067</b>	<b>ONONDAGA</b>	<b>Region 03</b>								
1	00.00		00.00	SYRACUSE EAST CITY LINE										
1	01.03		01.03	JCT RT 930P		15420	**	15510	10	15090	06	16220	00	0917
			<b>Route 936D</b>	<b>County 067</b>	<b>ONONDAGA</b>	<b>Region 03</b>								
1	00.00		00.00	SYRACUSE EAST CITY LINE										
1	01.06		01.06	JCT RT 930P		16610	**	17100	06	17420	00	13700	97	0918
			<b>Route 936E</b>	<b>County 067</b>	<b>ONONDAGA</b>	<b>Region 03</b>								
1	00.00		00.00	HIAWATHA BLVD OVER										
1	00.13		00.13	ACC NY370 PARK ST (E)		7140	**	7670	99	7180	97			0193
1	00.53		00.40	ACC RT 370 WB										0202
			<b>Route 936F</b>	<b>County 067</b>	<b>ONONDAGA</b>	<b>Region 03</b>								
1	00.00		00.00	JCT RT 298 BEAR ST FRONTAGE RD SB										
1	00.61		00.61	ACC HIAWATHA BLVD										0204
1	00.83		00.22	I 81 SB OFF RAMP										0205
			<b>Route 940D</b>	<b>County 055</b>	<b>MONROE</b>	<b>Region 04</b>								
1	00.00		00.00	RT 15A										
1	00.20	940D43011000	00.20	END AT CR63 -MAIN ST		1640	**	1630	09	1400	06	1760	00	0913
			<b>Route 940H</b>	<b>County 055</b>	<b>MONROE</b>	<b>Region 04</b>								
1	00.00		00.00	LIVINGSTON CO LN										
1	01.17	940H43011000	01.17	END AT RT 251		2290	**	2330	07	3450	04	3380	01	0915
			<b>Route 940J</b>	<b>County 055</b>	<b>MONROE</b>	<b>Region 04</b>								
1	00.00		00.00	RT 15A										
1	01.65	940J43011000	01.65	END AT RT 65		2910	**	2890	09	3090	06	3010	98	0916
			<b>Route 940K</b>	<b>County 055</b>	<b>MONROE</b>	<b>Region 04</b>								
1	00.00		00.00	RT 33										
1	00.17	940K43011000	00.17	MAPLE ST		19920	**	19970	07	15670	04	13990	01	0942
1	00.38	940K43011002	00.21	RT 490I IS OVER W CONN		18220	**	18060	07	16590	04	17280	02	0943
1	00.52	940K43011004	00.14	JAY ST		25700	**	25480	07	26820	04	27500	01	0944
1	00.88	940K43011006	00.36	JCT RT 31		21020	**	20970	10	26060	05	21380	02	0917
1	01.52	940K43011010	00.64	EMERSON ST		17880	**	17720	07	20230	04	17690	01	0945
1	01.89	940K43011016	00.37	LEXINGTON AVE		20740	**	20460	05	18660	02	17340	98	0946
1	02.45	940K43011020	00.56	DRIVING PARK AVE		17540	**	17380	07	21530	04	17870	01	0947
1	02.90	940K43011025	00.45	RIDGEWAY OVER W/CONN		15170	**	15140	10	16000	07	14340	04	0948
1	03.62	940K43011029	00.72	ROUTE 104 IS OVER W CONN		18130	**	17970	07	17750	04	16200	01	0949
1	03.67		00.05	TOWN OF GREECE		16580	**	16500	09	17020	06	16930	05	0918

# New York State Department of Transportation

## Traffic Volume Report

County Order	End Mile Point	Count LOC Reference Marker	Section Length	Section End Description	LATEST COUNT		-----PREVIOUS COUNTS-----						Count Station Number	YR		
					EST AADT	YR	EST AADT	YR	EST AADT	YR	EST AADT	YR				
			<b>Route</b>	<b>940K</b>	<b>County</b>	<b>055</b>	<b>MONROE</b>	<b>Region</b>	<b>04</b>							
1	04.00	940K43011036	00.33	JOANN DRIVE				16610	**	16620	10	16650	07	17020	04	0950
			<b>Route</b>	<b>940L</b>	<b>County</b>	<b>055</b>	<b>MONROE</b>	<b>Region</b>	<b>04</b>							
1	00.00		00.00	RT 33A												
1	00.56	940L43011000	00.56	HINCHEY RD				10610	**	10700	08	11430	05	12580	02	0951
1	01.33	940L43011006	00.77	JCT RT 33				13100	**	13220	08	13900	05	12780	02	0919
1	02.37	940L43011013	01.04	END AT RT 31				14430	**	14560	08	15140	05	14830	02	0920
			<b>Route</b>	<b>940M</b>	<b>County</b>	<b>055</b>	<b>MONROE</b>	<b>Region</b>	<b>04</b>							
1	00.00		00.00	LYELL AVE												
1	00.54	940M43011000	00.54	PHELPS ST				26690	**	26580	09	21390	06	24390	02	0965
1	00.69	940M43011006	00.15	EMERSON ST				26300	**	26190	09	21530	06	27230	03	0966
1	01.09	940M43011007	00.40	LEXINGTON ST				26900	**	26780	09	21640	06	27030	03	0967
1	01.21	940M43011011	00.12	DRIVING PARK AVE				28820	**	28630	08	29480	99			0968
1	01.78	940M43011012	00.57	SENECA PARKWAY				24320	**	24220	09	24340	03	21470	98	0969
1	02.04	940M43011017	00.26	FLOWER CITY PARK				21060	**	20960	09	20980	03	17580	97	0970
1	02.12	940M43011020	00.08	RIDGEWAY AVE				20300	**	20170	08	19210	03	18850	99	0971
1	02.20		00.08	END AT RT 104				12100	**	12010	08	11760	98			0921
			<b>Route</b>	<b>940T</b>	<b>County</b>	<b>055</b>	<b>MONROE</b>	<b>Region</b>	<b>04</b>							
1	00.00		00.00	ROCHESTER INNERLOOP EB AT RTE 490I												
1	00.26	940T43011000	00.26	RMP TO PLYMOUTH AV RT942G				35280	**	35130	05	35180	99	23410	97	0956
1	00.41	940T43011003	00.15	MRG RMPs FROM / TO I-490 SOUTH				24580	**	24540	09	27590	05	26880	02	0957
1	00.74	940T43011005	00.33	RAMP TO ST PAUL ST & CLINTON AVE				46260	**	46120	07	49070	03	29760	02	0958
1	01.01	940T43011008	00.27	RAMP FROM CLINTON ACC SCIO S				31650	**	31610	09	34400	05	30230	97	0959
1	01.17	940T43011011	00.16	ACC SCIO ST ACC MAIN ST				23980	**	23940	09	25010	05	25140	03	0960
1	01.32	940T43011013	00.15	ACC MAIN ST ACC EAST AVE				6820	**	6800	05	5910	03	6920	02	0961
1	01.75	940T43011014	00.43	ACC EAST AVE RAMP CHAPMAN ST				6070	**	6060	09	5180	05	8700	03	0962
1	01.83		00.08	ACC RAMP CHAPMAN ST ACC BUEN				4480	**	4470	09	8770	03	8620	97	0963
1	02.11	940T43011019	00.28	ACC RAMP BUENA ST RT 31				10150	**	10090	03	10250	02	14700	97	0964
1	02.33	940T43011022	00.22	MONROE CO CITY OF ROCHESTER				6550	**	6540	09	6200	08	9870	03	0923
1	02.68	940T43011024	00.35	RT 490I WB END 940T				8590	**	8560	07					0044
			<b>Route</b>	<b>940U</b>	<b>County</b>	<b>055</b>	<b>MONROE</b>	<b>Region</b>	<b>04</b>							
1	00.00		00.00	OFF RAMP I490 EB												
1	00.88	940U43011000	00.88	END AT RT 153				15790	11	13580	07	12900	04	14330	99	0924
			<b>Route</b>	<b>941A</b>	<b>County</b>	<b>055</b>	<b>MONROE</b>	<b>Region</b>	<b>04</b>							
1	00.00		00.00	RT 18												
1	01.25	941A43011000	01.25	END AT ROCHESTER C/L				10270	**	10290	09	11140	06	10290	03	0926
			<b>Route</b>	<b>941B</b>	<b>County</b>	<b>055</b>	<b>MONROE</b>	<b>Region</b>	<b>04</b>							
1	00.00		00.00	ROCHESTER CTY LN												
1	00.71	941B43011000	00.71	END AT JCT 590				15730	**	15740	10	14050	07	15480	04	0927

# New York State Department of Transportation

## Traffic Volume Report

County Order	End Mile Point	Count LOC Reference Marker	Section Length	Section End Description	LATEST COUNT		-----PREVIOUS COUNTS-----						Count Station Number	YR		
					EST AADT	YR	EST AADT	YR	EST AADT	YR	EST AADT	YR				
			<b>Route</b>	<b>941K</b>	<b>County</b>	<b>051</b>	<b>LIVINGSTON</b>	<b>Region</b>	<b>04</b>							
1	00.00		00.00	RT 63												
1	00.14	941K42011000	00.14	END RT 941K				3170	**	3180	09	4080	05	4050	00	0901
			<b>Route</b>	<b>941M</b>	<b>County</b>	<b>073</b>	<b>ORLEANS</b>	<b>Region</b>	<b>04</b>							
1	00.00		00.00	RT 98												
1	00.21	941M45011000	00.21	END AT RT 18				350	**	350	09	610	06	420	03	0904
			<b>Route</b>	<b>941V</b>	<b>County</b>	<b>055</b>	<b>MONROE</b>	<b>Region</b>	<b>04</b>							
1	00.00		00.00	ROCHESTER CTY LN												
1	02.20	286A43011000	02.20	END AT RT 286				6120	11	4760	08	7470	05	6490	02	0930
			<b>Route</b>	<b>942D</b>	<b>County</b>	<b>051</b>	<b>LIVINGSTON</b>	<b>Region</b>	<b>04</b>							
1	00.00		00.00	RT 63												
1	00.46	942D42011000	00.46	END AT RT 20A				2580	**	2580	10	3120	07	3300	00	0902
			<b>Route</b>	<b>942G</b>	<b>County</b>	<b>055</b>	<b>MONROE</b>	<b>Region</b>	<b>04</b>							
1	00.00		00.00	MONROE COUNTY CITY OF ROCHESTER TROUP ST												
1	00.20	942G43011000	00.20	ROUTE 31 JUNCTION				6660	11	6820	08	6770	05	7580	01	0953
1	00.46	942G43011002	00.26	ROUTE 940T JUNCTION				13660	**	13690	08	14000	01	12820	97	0954
1	00.50		00.04	CITY OF ROCHESTER				4920	**	4930	08	8470	02			0955
			<b>Route</b>	<b>942T</b>	<b>County</b>	<b>069</b>	<b>ONTARIO</b>	<b>Region</b>	<b>04</b>							
1	00.00		00.00	LAKESHORE DRIVE												
1	00.17		00.17	JCT RTS 5 & 20				11710	**	11780	09	13030	06	8540	97	0907
			<b>Route</b>	<b>943C</b>	<b>County</b>	<b>055</b>	<b>MONROE</b>	<b>Region</b>	<b>04</b>							
1	00.00		00.00	RT 65												
1	00.98	943C43011118	00.98	TOBEY RD CR 62				6930	**	6970	09	4540	06	3340	03	0940
1	01.15	943C43011127	00.17	MENDON CENTER RD				5430	**	5460	09	5070	06	4790	01	0941
1	01.68	943C43011129	00.53	RT 64 JUNCTION MONROE CO-TOWN OF PITTSFORD				5480	**	5510	09	4600	06	5020	03	0936
			<b>Route</b>	<b>943E</b>	<b>County</b>	<b>055</b>	<b>MONROE</b>	<b>Region</b>	<b>04</b>							
1	00.00		00.00	RT 253												
1	00.96	253 43011041	00.96	RT 15				1800	**	1810	09					0042
			<b>Route</b>	<b>943F</b>	<b>County</b>	<b>055</b>	<b>MONROE</b>	<b>Region</b>	<b>04</b>							
1	00.00		00.00	LAKE AVE												
1	00.35		00.35	THOMAS AVE												0059
			<b>Route</b>	<b>946A</b>	<b>County</b>	<b>055</b>	<b>MONROE</b>	<b>Region</b>	<b>04</b>							
1	00.00		00.00	CLINTON AVE												
1	00.20		00.20	SENECA AVE				2440	11	4130	05	2660	02	2620	98	0972
1	00.65		00.45	HUDSON AVE				10890	11	13200	09	4050	98			0973
1	01.32		00.67	TOWN OF IRONDEQUOIT				11230	11	10270	06	11170	05	10600	98	0974
1	01.47		00.15	PORTLAND AVE				3380	11	3330	05	2790	02	1850	98	0975
1	01.87		00.40	GOODMAN ST				11200	**	10670	06	11160	05	11130	98	0976



# New York State Department of Transportation

## Traffic Volume Report

County Order	End Mile Point	Count LOC Reference Marker	Section Length	Section End Description	LATEST COUNT		-----PREVIOUS COUNTS-----						Count Station Number	YR
					EST AADT	YR	EST AADT	YR	EST AADT	YR	EST AADT	YR		
<b>Route 946B County 055 MONROE Region 04</b>														
1	00.00		00.00	CLINTON AVE										
1	00.20		00.20	SENECA AVE	3760	**	3510	04	3490	98			0977	
1	00.65		00.45	HUDSON AVE	11800	**	11150	05	10550	02	10440	98	0978	
1	01.06		00.41	CARTER ST	4010	**	3830	06	4360	05	3180	98	0979	
1	01.32		00.26	ROCHESTER EAST CITY LINE	11880	**	11220	05	8570	02	10040	98	0980	
1	01.47		00.15	PORTLAND AVE	3720	11	3330	06	4010	05	3240	98	0981	
1	01.87		00.40	GOODMAN ST	5190	11	12440	02	11200	98			0982	
1	02.67		00.80	CULVER ROAD	1100	11	2300	05	2740	98			0983	
<b>Route 946C County 055 MONROE Region 04</b>														
1	00.00		00.00	FIVE MILE LINE ROAD										
1	00.70		00.70	HARD ROAD	5050	**	4950	09	7670	02	5850	97	0984	
1	01.43		00.73	HOLT ROAD	10480	**	9990	06	9610	02	7000	97	0985	
1	02.26		00.83	ROUTE 250	3840	**	3660	06	6770	02	2560	97	0986	
<b>Route 946D County 055 MONROE Region 04</b>														
1	00.00		00.00	FIVE MILE LINE ROAD										
1	00.70		00.70	HARD ROAD	7640	**	7020	02	5340	97			0987	
1	01.43		00.73	HOLT ROAD	5130	**	5030	09	3080	06	3080	02	0988	
1	02.26		00.83	ROUTE 250	1770	**	1690	06	1490	02	1170	97	0989	
<b>Route 946E County 055 MONROE Region 04</b>														
1	00.00		00.00	MANITOU RD										
1	00.48		00.48	KODAK DR	1120	**	1100	09	1030	06			0827	
1	01.08		00.60	RT 386 ELMGROVE RD	1140	**	1120	09	1110	06	1120	97	0828	
<b>Route 946F County 055 MONROE Region 04</b>														
1	00.00		00.00	MANITOU RD										
1	01.08		01.08	RT 386 ELMGROVE RD	1160	11	1240	06					0829	
<b>Route 947A County 073 ORLEANS Region 04</b>														
1	00.00		00.00	BEGIN LOSP										
1	04.82	947A45011000	04.82	LAKESHORE RD	1190	11	840	08	1880	05	1300	99	0903	
1	10.36	947A45011049	05.54	RT 237 INT KENDALL RD	1750	**	1760	09	1240	03	1430	00	0901	
1	12.47	947A45011104	02.11	MONROE CO LN RT 272	1690	**	1700	08	1760	05	1840	02	0902	
<b>Route 947A County 055 MONROE Region 04</b>														
2	02.68	947A43021000	02.68	ENTRANCE HAMLIN BEACH STATE PARK	1630	**	1640	09	1790	06	2260	05	0900	
2	05.14	947A43021027	02.46	INT RT 19	2950	11	2750	07	2880	04	2360	00	0901	
2	07.37	947A43021051	02.23	INT RT 260	2870	11	3880	07	3500	04	5550	01	0902	
2	10.73	947A43021074	03.36	INT RT 259	7280	**	7320	09	4380	02	4780	99	0903	
2	12.92	947A43021108	02.19	PAYNE BEACH RD CR 24	11570	**	11700	07	8970	01	6390	98	0904	
2	14.46	947A43021130	01.54	INT RT 261	5030	**	5030	09	5080	06	4750	04	0909	
2	16.00	947A43021145	01.54	E MANITOU RD CR 140 IS OVER WITH CONN	8450	11	8460	10	8580	09	8060	08	0910 CC	

# New York State Department of Transportation

## Traffic Volume Report

County Order	End Mile Point	Count LOC Reference Marker	Section Length	Section End Description	LATEST COUNT		-----PREVIOUS COUNTS-----						Count Station Number	YR
					EST AADT	YR	EST AADT	YR	EST AADT	YR	EST AADT	YR		
<b>Route 947A County 055 MONROE Region 04</b>														
2	17.65	947A43021161	01.65	LNG POND RD CR 136 IS OVER WITH CONN	8220	11	10560	10	11360	07	13000	04	0905	
2	19.73	947A43021177	02.08	RT 390 IS OVER WITH CONN	15590	11	14820	10	15390	07	16200	04	0911	
2	20.74	947A43021198	01.01	DEWEY AVE CR 132 IS UNDER WITH CONN	14250	**	14230	09	16070	06	15310	03	0906	
2	21.78	947A43021208	01.04	GREENLEAF RD CR 126 IS OVER WITH CONN	11970	**	11950	09	14010	06	12610	03	0907	
2	22.18	947A43021219	00.40	ROCHESTER WEST CITY LINE END LOSP	9330	**	9310	09	13710	05	8790	03	0908	
2	22.58	947A43021222	00.40	END AT LAKE AVE	12920	**	12910	10	14880	07	12230	04	0990	
<b>Route 948A County 073 ORLEANS Region 04</b>														
1	00.00		00.00	ROUTE 18										
1	00.55		00.55	END	1010	**	1020	08	1260	05	1010	02	0910	
<b>Route 950A County 009 CATTARAUGUS Region 05</b>														
1	00.00		00.00	PENN STATE LN										
1	12.45	950A51011000	12.45	INDIAN RESERVATION	640	11	780	08	710	05	550	01	0900	
1	12.76	950A51011126	00.31	JCT RT 17 END 950A TN COLD S	2340	**	2350	10	2880	07	2420	04	0901	
<b>Route 950B County 009 CATTARAUGUS Region 05</b>														
1	00.00		00.00	WEST STATE ST-CITY OF SALAMANCA										
1	00.51	950B51011000	00.51	SALAMANCAN CITY LINE	2140	**	2170	09	1600	04	1350	01	0926	
<b>Route 950C County 029 ERIE Region 05</b>														
1	00.00		00.00	JCT RT 266 TN OF TONAWANDA										
1	01.51	324 53021072	01.51	JCT RT 324 ACC TO RT 325-T/O TONAWANDA	1270	**	1290	09	1390	06	1330	03	0916	
<b>Route 950D County 013 CHAUTAUQUA Region 05</b>														
1	00.00		00.00	RT 20										
1	00.56	950D52011000	00.56	TWY IS UNDER W/CONN	1020	**	1030	09	1090	06	1200	03	0906	
1	01.22	950D52011006	00.66	END AT RT 5	1130	**	1140	09	1510	03	2030	00	0900	
<b>Route 950E County 029 ERIE Region 05</b>														
1	00.00		00.00	RT 384 START RT 5 OLAP										
1	00.18	5 53023201	00.18	MAIN STREET	9550	**	9560	10	9430	07	10220	04	0917	
1	00.30	5 53023203	00.12	JCT RT 16 NB RT 5 OLAP ENDS	9620	**	9630	10	10670	07	10060	05	0023	
1	00.37	16 53022047	00.07	RT 16 JCT SB RT 954D SB OAK	9400	**	9420	09	10560	06	12170	03	0940	
1	00.45		00.08	JCT RT 954D NB BUFFALO	8140	11	6550	08	6370	05	6170	02	0952	
<b>Route 950J County 029 ERIE Region 05</b>														
1	00.00		00.00	RT 75 ST FRANCIS DR										
1	00.21	950J53021000	00.21	RT 5 LAKESHORE RD JCT-TOWN OF HAMBURG	1510	**	1500	09	1480	06	1440	03	0918	
<b>Route 950K County 029 ERIE Region 05</b>														
1	00.00		00.00	CITY OF BUFFALO LINE-KENMORE AVE										
1	01.57	950K53031000	01.57	END AT JCT RTS 62 & 324	21980	**	22020	09	22650	06	25250	03	0919	
<b>Route 950M County 029 ERIE Region 05</b>														
1	00.00		00.00	WEST SENECA TOWN LN										
1	00.69	950M53021000	00.69	END AT RT 240	13850	**	14040	09	13190	06	14430	03	0920	

# New York State Department of Transportation

## Traffic Volume Report

County Order	End Mile Point	Count LOC Reference Marker	Section Length	Section End Description	LATEST COUNT		-----PREVIOUS COUNTS-----						Count Station Number	YR		
					EST AADT	YR	EST AADT	YR	EST AADT	YR	EST AADT	YR				
			<b>Route</b>	<b>950U</b>	<b>County</b>	<b>063</b>	<b>NIAGARA</b>	<b>Region</b>	<b>05</b>							
1	00.00		00.00	MARYLAND AVE												
1	00.22	950U54011000	00.22	RT 61 SB NIAGARA CO				1930	**	1950	10	1670	07	1360	04	0913
			<b>Route</b>	<b>951A</b>	<b>County</b>	<b>063</b>	<b>NIAGARA</b>	<b>Region</b>	<b>05</b>							
1	00.00		00.00	RAINBOW BRIDGE CUSTOMS												
1	00.08	951A54013000	00.08	RT 384 RAINBOW BLVD JCT(SB)				7790	**	7900	09	10080	04	8800	03	0922
1	00.35	951A54013002	00.27	3RD ST				7130	**	7180	10	7540	07	8720	04	0923
1	00.42		00.07	END 5TH ST / BEG UNDER I190				9550	11	10100	07	9840	04	8260	01	0914
1	00.69	951A54013004	00.27	EB RMP FRM ROBERT MOSES				12350	**	12110	08					0907
1	01.16	951A54011103	00.47	77TH STREET IS UNDER WITH CO				19770	**	19400	08	19270	06	18340	05	0916
1	01.92	951A54011108	00.76	CAYUGA RD				16360	**	16060	08	17380	05	14080	02	0917
1	03.04	951A54011115	01.12	JCT WILLIAMS RD (RT952V)				10600	11	11620	08	12260	05	8980	02	0924
			<b>Route</b>	<b>951B</b>	<b>County</b>	<b>063</b>	<b>NIAGARA</b>	<b>Region</b>	<b>05</b>							
1	00.00		00.00	RT 31 WASHBURN ST												
1	00.40	951B54011000	00.40	END AT POUND ST				5720	11	5310	08	6560	05	5270	02	0919
			<b>Route</b>	<b>951C</b>	<b>County</b>	<b>013</b>	<b>CHAUTAUQUA</b>	<b>Region</b>	<b>05</b>							
1	00.00		00.00	JCT RTS 60&394 CITY OF JAMESTOWN												
1	01.08	17 52012016	01.08	RT 430 JCT CITY JAMESTOWN 951 E ENDS				12600	**	12870	08	16540	05	12300	02	0907
			<b>Route</b>	<b>951E</b>	<b>County</b>	<b>029</b>	<b>ERIE</b>	<b>Region</b>	<b>05</b>							
1	00.00		00.00	RT 62												
1	00.63	951E53011000	00.63	END AT RT 20				3520	11	6930	08	7020	05	7590	02	0921
			<b>Route</b>	<b>951J</b>	<b>County</b>	<b>029</b>	<b>ERIE</b>	<b>Region</b>	<b>05</b>							
1	00.00		00.00	ACC 190I SB MASS. AVE CITY BUFFALO												
1	00.60	951J53011000	00.60	CITY BUFFALO JCT RTE 190I SB				5140	**	5210	09	8690	06	9360	03	0941
1	00.89	951J53011006	00.29	PEACE BRIDGE CUSTOMS				6580	**	6670	09	10380	06	12550	03	0942
			<b>Route</b>	<b>951K</b>	<b>County</b>	<b>029</b>	<b>ERIE</b>	<b>Region</b>	<b>05</b>							
1	00.00		00.00	RT 5 EB												
1	00.21	951K53011000	00.21	END AT RT I190 NB				11300	**	11340	08	12700	06	6780	97	0923
			<b>Route</b>	<b>951L</b>	<b>County</b>	<b>029</b>	<b>ERIE</b>	<b>Region</b>	<b>05</b>							
1	00.00		00.00	JCT 190I NB CITY BUFFALO												
1	00.33	951L53011000	00.33	JCT RT 266 NIAGARA ST				9820	**	9960	09	9100	06			0957
			<b>Route</b>	<b>951M</b>	<b>County</b>	<b>009</b>	<b>CATTARAUGUS</b>	<b>Region</b>	<b>05</b>							
1	00.00		00.00	SALAMANCA S CTY LN												
1	00.90	951M51011000	00.90	JCT RT 219 & RT 86I OVER-END RT 951M				230	**	240	10	320	07	300	04	0904
			<b>Route</b>	<b>951T</b>	<b>County</b>	<b>009</b>	<b>CATTARAUGUS</b>	<b>Region</b>	<b>05</b>							
1	00.00		00.00	RT 394												
1	00.47	951T51011000	00.47	INDIAN RESERVATION START				280	**	280	08	310	05	310	02	0905
1	01.26	951T51011005	00.79	INDIAN RESERVATION END				170	**	170	09	220	06	220	03	0916
1	03.46	951T51011013	02.20	CITY LINE SALAMANCA				740	**	740	09	660	07	500	04	0914

# New York State Department of Transportation

## Traffic Volume Report

County Order	End Mile Point	Count LOC Reference Marker	Section Length	Section End Description	LATEST COUNT		-----PREVIOUS COUNTS-----						Count Station Number	YR	
					EST AADT	YR	EST AADT	YR	EST AADT	YR	EST AADT	YR			
				<b>Route 951T</b>	<b>County 009</b>	<b>CATTARAUGUS</b>	<b>Region 05</b>								
1	04.02	951T51011095	00.56	JCT RT 417 CITY SALAMANCA			2580	11	3170	08	2900	05	2320	02	0907
				<b>Route 951V</b>	<b>County 029</b>	<b>ERIE</b>	<b>Region 05</b>								
1	00.00		00.00	RTS 16-400											
1	02.24	16 53021141	02.24	JCT RT 16 NB TN OF AURORA			2290	**	2300	09	2040	06	2280	04	0925
				<b>Route 952A</b>	<b>County 029</b>	<b>ERIE</b>	<b>Region 05</b>								
1	00.00		00.00	BUFFALO EAST CTY LN											
1	00.80	33B53012000	00.80	JCT RT 240			7930	**	7990	10	8070	07	10050	04	0926
1	02.37	33B53012008	01.57	JCT RT 277			12110	**	12190	10	16220	07	13780	04	0927
1	02.92	33B53012024	00.55	ROUTE 33 UNDER WITH CONN			12150	11	11440	08	15100	05	13820	01	0943
1	03.17	33B53012029	00.25	END AT RT 33			13630	11	12700	08	13240	05	17180	02	0928
				<b>Route 952B</b>	<b>County 063</b>	<b>NIAGARA</b>	<b>Region 05</b>								
1	00.00		00.00	ROBERT MOSES PKWY 957A											
1	00.08	952B54011000	00.08	JCT RT 384 BUFFALO AVE			16400	**	16470	10	18080	07	15920	04	0925
1	00.42	952B54011001	00.34	CITY OF NIAGARA FALLS-NIAGARA ST			9750	**	9830	09	10690	06	9400	03	0920
				<b>Route 952G</b>	<b>County 029</b>	<b>ERIE</b>	<b>Region 05</b>								
1	00.00		00.00	JCT RTS 5(EB) & 950E & 384 BUFFALO											
1	00.04	952G53011002	00.04	RT5 WB LOWER TERRACE			13710	11	11320	08	15540	01	13450	97	0929
1	00.40	952G53011001	00.36	JCT RT 190I SB			9050	**	9060	10	11450	08	19900	05	0165
				<b>Route 952H</b>	<b>County 013</b>	<b>CHAUTAUQUA</b>	<b>Region 05</b>								
1	00.00		00.00	RT 5 JCT VILL SILVER CREEK											
1	00.04	952H52011000	00.04	RT 20 JCT VILL SILVER CREEK			5570	**	5550	09	5460	06	6400	03	0901
				<b>Route 952J</b>	<b>County 029</b>	<b>ERIE</b>	<b>Region 05</b>								
1	00.00		00.00	MURPHY-DUERR RDS											
1	00.24	952J53011000	00.24	ACC RT 219 SB			9840	**	9970	09	7990	06	8530	03	0944
1	00.46	952J53011003	00.22	ACC RT 219 NB			11660	**	11740	10	9960	07	10790	01	0931
1	01.04	952J53011005	00.58	JCT RTS 240 & 277 TOWN ORCHARD PARK			14320	**	14420	10	13850	07	14650	04	0930
				<b>Route 952M</b>	<b>County 009</b>	<b>CATTARAUGUS</b>	<b>Region 05</b>								
1	00.00		00.00	RT 17 STE											
1	01.06	952M51011000	01.06	END AT RT 394			5400	11	4570	08	6380	05	5220	02	0908
				<b>Route 952P</b>	<b>County 013</b>	<b>CHAUTAUQUA</b>	<b>Region 05</b>								
1	00.00		00.00	PENN STATE LINE											
1	06.48	952P52011000	06.48	JAMESTOWN CITY BDY			2480	**	2500	10	2080	07	2410	04	0902
1	07.61	952P52011065	01.13	JCT RT 60 JAMESTOWN			4880	11	5940	08	3500	05	4070	02	0903
				<b>Route 952Q</b>	<b>County 029</b>	<b>ERIE</b>	<b>Region 05</b>								
1	00.00		00.00	BUFFALO CTY LN											
1	00.77	952Q53011000	00.77	JCT ROUTE 240			12250	**	12420	09	12720	06	12660	03	0945
1	01.68	952Q53011008	00.91	RT 90I UNDER WITH CONN			27390	**	27770	09	31990	05	29820	01	0932
1	02.33	952Q53011017	00.65	JCT RT 277			34870	11	35260	08	34440	06	38470	04	0933

# New York State Department of Transportation

## Traffic Volume Report

County Order	End Mile Point	Count LOC Reference Marker	Section Length	Section End Description	LATEST COUNT		-----PREVIOUS COUNTS-----						Count Station Number	YR
					EST AADT	YR	EST AADT	YR	EST AADT	YR	EST AADT	YR		
<b>Route 952Q County 029 ERIE Region 05</b>														
1	03.58	952Q53011024	01.25	TN CHEEKTOWAGA VILL DEPEW	27720	**	27770	09	27200	06	29470	03	0946	
1	05.29	952Q53011037	01.71	JCT RT 78 TRANSIT RD	22310	**	22330	10	23840	07	23430	04	0934	
1	06.91	952Q53011054	01.62	CR 57 CENTRAL AVE	19930	**	20210	09	22290	05	24550	02	0400	
1	08.37	952Q53011071	01.46	CR 341 CEMETERY RD	18140	11	16480	07	11930	03	13580	00	0947	
1	11.47	952Q53011085	03.10	TN LANCASTER TN ALDEN	9470	**	9530	10	9520	07	10420	03	0935	
1	14.08	952Q53011116	02.61	END AT RT 33	6540	**	6580	10	6610	07	7440	04	0401	
<b>Route 952T County 029 ERIE Region 05</b>														
1	00.00		00.00	CR 192 MAPLE RD - TOWN OF AMHERST										
1	00.69	952T53011000	00.69	ACC SUNY BRENSCH RD	21000	**	21290	09	24300	05	23380	01	0948	
1	01.94	952T53011008	01.25	RT 990I OVER WITH CONN	13050	**	13140	10	16170	07	13930	03	0936	
1	02.24	952T53011020	00.30	N ELLICOTT CREEK RD	22230	**	22380	10	22380	07	24020	03	0949	
<b>Route 952V County 063 NIAGARA Region 05</b>														
1	00.00		00.00	RTS 265/384 RIVER RD										
1	00.23	952V54011000	00.23	RAMP TO RT 951A WB - LASALLE EXPY	11190	11	10800	08	10500	05	9360	04	0926	
1	01.50	952V54011003	01.27	CAYUGA DR EXT	10980	11	12060	08	12580	05	9820	03	0921	
1	01.94	952V54011015	00.44	END AT RT 62	7790	**	7890	09	8040	05	7460	03	0931	
<b>Route 952W County 009 CATTARAUGUS Region 05</b>														
1	00.00		00.00	RT 417										
1	00.45	952W51011000	00.45	END WEST FIVE MILE RD-TOWN OF ALLEGANY	4050	11	3670	08	4330	05	4170	02	0909	
<b>Route 953A County 009 CATTARAUGUS Region 05</b>														
1	00.00		00.00	RT 17										
1	00.21	953A51011002	00.21	END AT RT 394	730	**	720	09	760	05	920	02	0910	
<b>Route 953B County 013 CHAUTAUQUA Region 05</b>														
1	00.00		00.00	RT 430										
1	00.44	953B52011000	00.44	TOWN OF ELLICOTT-NORTH OF RT 86I	3340	11	3520	08	3980	05	3760	02	0909	
<b>Route 953C County 029 ERIE Region 05</b>														
1	00.00		00.00	RT 16 SENECA ST										
1	00.40	953C53011000	00.40	ACC TO ROUTES 400 & 90I TOWN WEST SENECA	13030	**	13000	10	12680	07	12120	04	0937	
<b>Route 954D County 029 ERIE Region 05</b>														
1	00.00		00.00	JCT RT 16 NB BUFFALO										
1	00.06	954D53011000	00.06	JCT RT 950E EB S DIVISION ST	28830	11	27540	08	30300	05	27310	02	0950	
1	00.38	954D53011001	00.32	RT 954L BROADWAY	31080	**	31140	09	33110	06	36520	03	0955	
1	00.84	954D53011004	00.46	JCT ROUTE 33 EB KENS EXPY	31310	11	31360	08	34940	05	34400	01	0956	
1	00.95	954D53011009	00.11	JCT RT 33 WB-END RT 954D BUFFALO	7130	11	6560	08	6900	05	5880	02	0951	
<b>Route 954E County 009 CATTARAUGUS Region 05</b>														
1	00.00		00.00	REED ST @ N 12TH ST										
1	00.08	954E51011000	00.08	N 12TH ST @ BUFFALO ST (LR)	5850	**	5890	10					0902	
1	00.12	954E51011001	00.04	WAYNE ST	8180	**	8300	09	7600	06	9170	01	0915	

# New York State Department of Transportation

## Traffic Volume Report

County Order	End Mile Point	Count LOC Reference Marker	Section Length	Section End Description	LATEST COUNT		-----PREVIOUS COUNTS-----						Count Station Number	YR	
					EST AADT	YR	EST AADT	YR	EST AADT	YR	EST AADT	YR			
				<b>Route 954E</b>	<b>County 009</b>	<b>CATTARAUGUS</b>	<b>Region 05</b>								
1	00.62	954E51011002	00.50	ACC RT 86I S.Y.E. END 954E			12490	11	11750	08	13490	04	12490	01	0912
				<b>Route 954F</b>	<b>County 029</b>	<b>ERIE</b>	<b>Region 05</b>								
1	00.00		00.00	RT 990I LOCKPORT EXPY-TOWN OF AMHERST											
1	00.48		00.48	SUNY CAMPUS RING RD TN AMHERST			5890	**	5810	09	5490	03	4850	97	0954
				<b>Route 954G</b>	<b>County 029</b>	<b>ERIE</b>	<b>Region 05</b>								
1	00.00		00.00	RTS 20A/78 MAIN ST											
1	02.61	954G53011100	02.61	JAMISON RD			2320	**	2330	09	1990	06	2610	03	0953
1	06.14	954G53011037	03.53	END AT RT 354 CLINTON ST			2820	**	2830	09	2530	06	2780	03	0938
				<b>Route 954J</b>	<b>County 013</b>	<b>CHAUTAUQUA</b>	<b>Region 05</b>								
1	00.00		00.00	JCT RT 430 TN ELLERY											
1	00.27	17 52011296	00.27	RTE 430 JCT WB UNDER W/CONN			2470	**	2480	10	3330	07	2640	04	0910
1	01.62	17 52011293	01.35	JCT RT 86I STE EB-TOWN OF ELLERY			3800	**	3860	09	4300	04	5000	01	0911
				<b>Route 954K</b>	<b>County 013</b>	<b>CHAUTAUQUA</b>	<b>Region 05</b>								
1	00.00		00.00	RT 394 CITY OF JAMESTOWN											
1	00.23	954K52011011	00.23	HARDING RD			6350	**	6440	09	6980	06	6020	03	0913
1	01.09	954K52011008	00.86	FAIRMOUNT AVE - CITY OF JAMESTOWN			11390	**	11550	09	10760	06	10060	03	0912
				<b>Route 954L</b>	<b>County 029</b>	<b>ERIE</b>	<b>Region 05</b>								
1	00.00		00.00	WASHINGTON ST											
1	00.06		00.06	ELLCOTT ST (NY5)			6090	**	6110	08	5660	07			0980
1	00.15		00.09	OAK ST			5910	**	5930	08	5660	07			0981
1	00.22		00.07	RT 954D NB ELM ST			4580	11	6770	08	5590	05	5510	02	0982
1	01.02		00.80	JEFFERSON AVE			5050	11	4860	10	5620	07	6950	04	0983
1	01.80		00.78	FILLMORE AVE			8640	11	9070	08	10540	05	6870	01	0493
1	03.13		01.33	BAILEY AVE			13990	11	13000	08	15700	07	15520	05	0984
				<b>Route 954M</b>	<b>County 063</b>	<b>NIAGARA</b>	<b>Region 05</b>								
1	00.00		00.00	TOWN OF LOCKPORT											
				<b>Route 954P</b>	<b>County 063</b>	<b>NIAGARA</b>	<b>Region 05</b>								
1	00.00		00.00	NY104 LEWISTON RD UNDER											
1	00.10		00.10	ACC RMPS TO/FRM NY104 NB			7710	11							0908
1	00.42		00.32	RT 190I UNDER W/CONN			11110	11	11300	07	11900	04	11770	02	0928
1	00.60		00.18	RT 265 END 954P			6470	11	4930	08	5890	05	5980	02	0929
				<b>Route 954T</b>	<b>County 009</b>	<b>CATTARAUGUS</b>	<b>Region 05</b>								
1	00.00		00.00	RT 86I & RT 219											
1	00.62	219 51011064	00.62	RT 417			3450	**	3440	10	5560	07	4040	05	0082
				<b>Route 955A</b>	<b>County 063</b>	<b>NIAGARA</b>	<b>Region 05</b>								
1	00.00		00.00	USA / CANADA LN											
1	00.30		00.30	NY104			9560	11	8440	10	7840	09	8550	08	0111
				<b>Route 955B</b>	<b>County 029</b>	<b>ERIE</b>	<b>Region 05</b>								

# New York State Department of Transportation

## Traffic Volume Report

County Order	End Mile Point	Count LOC Reference Marker	Section Length	Section End Description	LATEST COUNT		-----PREVIOUS COUNTS-----						Count Station Number	YR
					EST AADT	YR	EST AADT	YR	EST AADT	YR	EST AADT	YR		
<b>Route 955B County 029 ERIE Region 05</b>														
1	00.00		00.00	US - CANADA LN										
1	00.30		00.30	PEACE BRIDGE PLAZA	16600	11	16490	10	16190	09	17360	08	0014	
<b>Route 955C County 063 NIAGARA Region 05</b>														
1	00.00		00.00	US - CANADA LINE										
1	00.14		00.14	RTE 182	1310	11	1030	10	880	09	810	08	0113	
<b>Route 957A County 063 NIAGARA Region 05</b>														
1	00.00		00.00	JCT RT 951A LASALLE ARTERIAL										
1	00.02	957A54011000	00.02	ACC RT 190I RT 384	5540	**	5470	09	5880	06	5100	05	0912	
1	03.24	957A54011001	03.22	END AT RT 952B QUAY ST PKWY OPEN TO TRAFFIC	19750	11	19450	08	20650	05	20390	04	0900	
1	05.04	957A54011034	01.80	ACC FINDLAY DR	3130	**	3090	09	3270	06	3950	04	0927	
1	06.64	957A54013020	01.60	ACC TO RT 104 LEWISTON RD	4670	**	4610	09	4560	06	5580	04	0903	
1	07.98	957A54014002	01.34	ACC RT 190I RT 954P	3370	**	3320	09	3690	06	5260	03	0902	
1	09.68	957A54014015	01.70	ACC RT 104 RIDGE RD	4690	11	6630	08	5000	05	4840	02	0904	
1	12.37	957A54014032	02.69	PLETCHER RD	8150	11	8040	08	8310	05	6990	02	0901	
1	15.51	957A54014059	03.14	RT 93 YOUNGSTOWN-LOCKPORT RD	4620	**	4560	09	4850	06	4960	05	0905	
1	15.94	957A54014091	00.43	ACC FT NIAGARA ST PK RT 958A	1440	11	1600	08	2100	05	1540	02	0910	
1	18.09	957A54014095	02.15	ACC FOUR ML CK ST PK	1130	**	1110	09	1370	06	1100	03	0911	
1	18.42	957A54014117	00.33	RT 18 LAKE RD END 957A	1040	**	1050	09	1220	06	1460	03	0906	
<b>Route 957B County 029 ERIE Region 05</b>														
1	00.00		00.00	W RIVER RD TN GRAND ISLAND										
1	00.25	957B53011000	00.25	FERRY RD	1050	**	1050	09	1180	06	610	03	0900	
1	00.50	957B53011004	00.25	BUSH RD	1740	**	1770	09	1850	06	1220	03	0901	
1	01.10	957B53011007	00.60	FIX RD	2350	**	2370	10	2270	07	2160	04	0902	
1	01.97	957B53011014	00.87	LOVE RD	4410	**	4470	09	4640	06	4250	03	0903	
1	02.31	957B53011023	00.34	RAMP TO SO GRAND ISLAND BRIDGE	7810	**	7920	09	9960	06	10170	03	0904	
1	02.72	957B53011025	00.41	E RIVER RD END S PKY	2080	**	2090	10	1740	07	1880	04	0906	
<b>Route 957C County 029 ERIE Region 05</b>														
1	00.00		00.00	SOUTH PARKWAY TN GRAND ISLAND										
1	05.51	957C53011000	05.51	WHITEHAVEN RD	400	**	400	09	290	06	260	03	0907	
1	08.51	957C53011056	03.00	END 957C TN GRAND ISLAND	1320	**	1330	09	1400	06	1380	02	0939	
<b>Route 958A County 063 NIAGARA Region 05</b>														
1	00.00		00.00	TN PORTER ROBERT MOSES PKWY										
1	01.16		01.16	END RT 958A	500	**	500	09	750	06	1230	01	0930	
<b>Route 960B County 003 ALLEGANY Region 06</b>														
1	00.00		00.00	ALFRED TOWN CENTER										
1	00.80	856 61011000	00.80	END AT RT 244	6870	11	7510	08	7470	01	7200	98	0900	
<b>Route 960H County 107 TIOGA Region 09</b>														
1	00.00		00.00	RT 96										

# New York State Department of Transportation

## Traffic Volume Report

County Order	End Mile Point	Count LOC Reference Marker	Section Length	Section End Description	LATEST COUNT		-----PREVIOUS COUNTS-----						Count Station Number	YR		
					EST AADT	YR	EST AADT	YR	EST AADT	YR	EST AADT	YR				
			<b>Route</b>	<b>960H</b>	<b>County</b>	<b>107</b>	<b>TIOGA</b>	<b>Region</b>	<b>09</b>							
1	00.20		00.20	END AT RT 96B				2480	**	2490	10	2540	07	2950	04	0900
			<b>Route</b>	<b>960J</b>	<b>County</b>	<b>107</b>	<b>TIOGA</b>	<b>Region</b>	<b>09</b>							
1	00.00		00.00	RT 434												
1	00.73	962G65011000	00.73	TIOGA CO TOWN OF OWEGO RT 17C				13690	**	13740	06	10770	99			0901
			<b>Route</b>	<b>960M</b>	<b>County</b>	<b>101</b>	<b>STEUBEN</b>	<b>Region</b>	<b>06</b>							
1	00.00		00.00	RT 415 - COOPERS PLAINS												
1	00.39	960 64011000	00.39	JCT CR 26				3140	**	3180	09	2510	06	2550	03	0901
			<b>Route</b>	<b>960U</b>	<b>County</b>	<b>101</b>	<b>STEUBEN</b>	<b>Region</b>	<b>06</b>							
1	00.00		00.00	I86 - EXIT 39												
1	00.79	866 64011000	00.79	END AT RT 41 & 5 SB				5570	**	5660	09	6640	06	6720	03	0902
			<b>Route</b>	<b>961A</b>	<b>County</b>	<b>015</b>	<b>CHEMUNG</b>	<b>Region</b>	<b>06</b>							
1	00.00		00.00	RT 17												
1	00.14	961A62011006	00.14	TOWN OF CHEMUNG CO RD 60 JCT				2430	**	2470	09	2350	08	3010	05	0900
			<b>Route</b>	<b>961B</b>	<b>County</b>	<b>015</b>	<b>CHEMUNG</b>	<b>Region</b>	<b>06</b>							
1	00.00		00.00	PENN STATE LINE												
1	00.12	961B62011000	00.12	END AT RT 427				850	11	710	08	1010	05	920	02	0901
			<b>Route</b>	<b>961F</b>	<b>County</b>	<b>003</b>	<b>ALLEGANY</b>	<b>Region</b>	<b>06</b>							
1	00.00		00.00	ROUTE 70 JUNCTION												
1	03.27	70 61011039	03.27	TOWN OF BURNS STEUBEN COUNTY				1380	**	1390	10	1740	07	1660	04	0901
			<b>Route</b>	<b>961F</b>	<b>County</b>	<b>101</b>	<b>STEUBEN</b>	<b>Region</b>	<b>06</b>							
2	01.89	70 61011071	01.89	TOWN OF HORNELLSVILLE & VILLAGE OF ARKPORT				1580	**	1590	10	1640	07	2150	04	0911
2	02.63	70 64021020	00.74	VILLAGE ARKPORT SR 36 INT.				2080	11	2330	08	2190	05	1830	99	0903
			<b>Route</b>	<b>961G</b>	<b>County</b>	<b>003</b>	<b>ALLEGANY</b>	<b>Region</b>	<b>06</b>							
1	00.00		00.00	SR 244												
1	00.07		00.07	ROUTE 21 JUNCTION-TOWN OF ALFRED				1240	**	1250	10	1480	07	1810	01	0902
			<b>Route</b>	<b>961H</b>	<b>County</b>	<b>123</b>	<b>YATES</b>	<b>Region</b>	<b>06</b>							
1	00.00		00.00	RT 54												
1	00.41	961H66011000	00.41	END AT RT 14				790	11	820	08	850	05	920	02	0900
			<b>Route</b>	<b>961J</b>	<b>County</b>	<b>101</b>	<b>STEUBEN</b>	<b>Region</b>	<b>06</b>							
1	00.00		00.00	RT 415 - AVOCA												
1	00.52	961J64011000	00.52	END AT JCT RTS 15 & 390I				1660	11	1830	08	1590	05	2180	02	0904
			<b>Route</b>	<b>961L</b>	<b>County</b>	<b>097</b>	<b>SCHUYLER</b>	<b>Region</b>	<b>06</b>							
1	00.00		00.00	STEUBEN CO LN WAYNE												
1	00.10		00.10	END AT RT 230				920	11	1030	08	1210	05	950	02	0900
			<b>Route</b>	<b>961M</b>	<b>County</b>	<b>015</b>	<b>CHEMUNG</b>	<b>Region</b>	<b>06</b>							
1	00.00		00.00	RT 14												
1	00.20		00.20	GRAND CENTRAL AVE-END RT 961M				7830	11	7640	08					0911



# New York State Department of Transportation

## Traffic Volume Report

County Order	End Mile Point	Count LOC Reference Marker	Section Length	Section End Description	LATEST COUNT		-----PREVIOUS COUNTS-----						Count Station Number	YR		
					EST AADT	YR	EST AADT	YR	EST AADT	YR	EST AADT	YR				
			<b>Route</b>	<b>961Q</b>	<b>County</b>	<b>101</b>	<b>STEUBEN</b>	<b>Region</b>	<b>06</b>							
1	00.00		00.00	I 86 / NY17												
1	00.12		00.12	NY 352			7420	**	7240	09	8050	06	7980	05	0906	
			<b>Route</b>	<b>961T</b>	<b>County</b>	<b>101</b>	<b>STEUBEN</b>	<b>Region</b>	<b>06</b>							
1	00.00		00.00	RT 352 INT												
1	00.35	17 64043033	00.35	END RAMP STE I86			2290	11	2240	08	2390	05	2810	02	0908	
			<b>Route</b>	<b>962A</b>	<b>County</b>	<b>003</b>	<b>ALLEGANY</b>	<b>Region</b>	<b>06</b>							
1	00.00		00.00	RT 21 JCT												
1	00.56	962A61011000	00.56	BEGIN CR 2			4060	11	3730	07	3440	04	4010	01	0903	
			<b>Route</b>	<b>962B</b>	<b>County</b>	<b>101</b>	<b>STEUBEN</b>	<b>Region</b>	<b>06</b>							
1	00.00		00.00	CR 70A - HOWARD												
1	00.27	962B64011000	00.27	CR 70			1730	**	1760	09	1610	02	1600	99	0909	
			<b>Route</b>	<b>962C</b>	<b>County</b>	<b>097</b>	<b>SCHUYLER</b>	<b>Region</b>	<b>06</b>							
1	00.00		00.00	RT 14A JCT												
1	00.32	962C63011000	00.32	RT 14 JCT			170	11	100	08	80	05	150	02	0901	
			<b>Route</b>	<b>962D</b>	<b>County</b>	<b>101</b>	<b>STEUBEN</b>	<b>Region</b>	<b>06</b>							
1	00.00		00.00	CR 121 - COHOCTON												
1	00.57	962D64011000	00.57	RT 415 JCT			2040	11	2260	08	2340	05	2440	02	0910	
			<b>Route</b>	<b>962E</b>	<b>County</b>	<b>015</b>	<b>CHEMUNG</b>	<b>Region</b>	<b>06</b>							
1	00.00		00.00	END RAMP RT 86I												
1	00.71		00.71	RT 14			16340	**	16450	09	20770	06	17670	03	0032	
			<b>Route</b>	<b>962F</b>	<b>County</b>	<b>015</b>	<b>CHEMUNG</b>	<b>Region</b>	<b>06</b>							
1	00.00		00.00	RT 14												
1	00.39		00.39	DEAD END			6400	**	6600	06	6770	03	6290	00	0033	
			<b>Route</b>	<b>962G</b>	<b>County</b>	<b>107</b>	<b>TIOGA</b>	<b>Region</b>	<b>09</b>							
1	00.00		00.00	RT 434												
1	00.33		00.33	EXIT RAMP RT 17			3720	**	3770	09	3500	03	2800	00	0025	
			<b>Route</b>	<b>962J</b>	<b>County</b>	<b>107</b>	<b>TIOGA</b>	<b>Region</b>	<b>09</b>							
1	00.00		00.00	I-86/Route 434												
1	00.15		00.15	I-86 WB Ramps			9260	**	9270	09	6800	01			0030	
1	00.41		00.26	Route 17C			5900	**	5910	09	5670	04	4020	01	0031	
			<b>Route</b>	<b>970B</b>	<b>County</b>	<b>089</b>	<b>ST LAWRENCE</b>	<b>Region</b>	<b>07</b>							
1	00.00		00.00	RTS 37 & 420 MAIN ST-MASSENA												
1	00.95	970B75011000	00.95	END AT RT 37B			8350	11	10240	07	9270	04	9280	98	0901	
			<b>Route</b>	<b>970C</b>	<b>County</b>	<b>089</b>	<b>ST LAWRENCE</b>	<b>Region</b>	<b>07</b>							
1	00.00		00.00	JCT RTS 37 & 56 ANDREWS ST MASSENA												
1	01.44	970C75011000	01.44	END AT MAIN ST JCT 970B			5090	11	7440	08	6350	05	6450	02	0902	
			<b>Route</b>	<b>970E</b>	<b>County</b>	<b>089</b>	<b>ST LAWRENCE</b>	<b>Region</b>	<b>07</b>							

# New York State Department of Transportation

## Traffic Volume Report

County Order	End Mile Point	Count LOC Reference Marker	Section Length	Section End Description	LATEST COUNT		-----PREVIOUS COUNTS-----						Count Station Number	YR		
					EST AADT	YR	EST AADT	YR	EST AADT	YR	EST AADT	YR				
			<b>Route</b>	<b>970E</b>	<b>County</b>	<b>089</b>	<b>ST LAWRENCE</b>	<b>Region</b>	<b>07</b>							
1	00.00		00.00	RAMP JCT 812 STATE ST EXT OGDENSBURG												
1	00.17	970E75011000	00.17	S CITY LINE OGDENSBURG FINE ST				4380	**	4360	10	5050	07	5320	04	0911
1	00.48	970E75011002	00.31	RT 68 CANTON ST				3870	**	3850	10	5050	07	5200	04	0903
			<b>Route</b>	<b>970F</b>	<b>County</b>	<b>019</b>	<b>CLINTON</b>	<b>Region</b>	<b>07</b>							
1	00.00		00.00	RT 374 CADYVILLE												
1	00.08	970F71011001	00.08	END AT RT 3				700	11	860	08	650	05	690	99	0900
			<b>Route</b>	<b>970G</b>	<b>County</b>	<b>019</b>	<b>CLINTON</b>	<b>Region</b>	<b>07</b>							
1	00.00		00.00	RT 3 CADYVILLE												
1	00.30	970G71011000	00.30	ROUTE 374 JCT TOWN PLATTSBURGH				1580	**	1580	09	2460	02	1600	99	0903
			<b>Route</b>	<b>970H</b>	<b>County</b>	<b>019</b>	<b>CLINTON</b>	<b>Region</b>	<b>07</b>							
1	00.00		00.00	RT 374 CADYVILLE												
1	00.45	970H71011000	00.45	ROUTE 3 JCT TOWN PLATTSBURGH				1380	**	1380	09	1240	06	1250	05	0904
			<b>Route</b>	<b>970J</b>	<b>County</b>	<b>049</b>	<b>LEWIS</b>	<b>Region</b>	<b>07</b>							
1	00.00		00.00	RT 12D-LYONS FALLS MCALPINE ST												
1	00.03		00.03	RR GRADE CROSSING				2000	**	2010	09	2500	03	1970	00	0900
			<b>Route</b>	<b>970K</b>	<b>County</b>	<b>045</b>	<b>JEFFERSON</b>	<b>Region</b>	<b>07</b>							
1	00.00		00.00	RT 81I SB RAMP EXIT 44 RICES @ ROW MRK												
1	00.36	970K73011000	00.36	ROUTE 232 JUNCTION				3970	**	3970	09	2700	04	2640	01	0907
			<b>Route</b>	<b>970L</b>	<b>County</b>	<b>045</b>	<b>JEFFERSON</b>	<b>Region</b>	<b>07</b>							
1	00.00		00.00	RTS 12 & 12E VILLAGE OF CLAYTON												
1	01.16	970L73011000	01.16	END AT RT 12 VILLAGE OF CLAYTON				1450	**	1450	09	3570	04	4270	99	0900
			<b>Route</b>	<b>970T</b>	<b>County</b>	<b>033</b>	<b>FRANKLIN</b>	<b>Region</b>	<b>07</b>							
1	00.00		00.00	RT 37												
1	00.31	970T72011000	00.31	NORTH ST				880	11	900	08	670	05	730	02	0910
1	00.98	970T72011004	00.67	CANADIAN BORDER				450	11	430	08	430	07	590	05	0900
			<b>Route</b>	<b>971A</b>	<b>County</b>	<b>089</b>	<b>ST LAWRENCE</b>	<b>Region</b>	<b>07</b>							
1	00.00		00.00	SR 37 OGDENSBURG												
1	00.10	971A75011006	00.10	MIDDLE ENTRANCE TO PLAZA AND WALMART				6640	**	6610	10	7310	07	6240	04	0915
1	00.56	971A75011004	00.46	END AT FORD AND GREEN ST INTERSECTION				5290	**	5240	09	3760	05	4130	02	0906
			<b>Route</b>	<b>971B</b>	<b>County</b>	<b>019</b>	<b>CLINTON</b>	<b>Region</b>	<b>07</b>							
1	00.00		00.00	RT 9 NB CHAMPLAIN												
1	00.54	971B71011000	00.54	DEAD END AT CUL-DE-SAC				60	11	60	08	20	03	80	01	0901
			<b>Route</b>	<b>971H</b>	<b>County</b>	<b>045</b>	<b>JEFFERSON</b>	<b>Region</b>	<b>07</b>							
1	00.00		00.00	RT 12F PADDY HILL												
1	00.16		00.16	RT 12E JCT-VILLAGE BROWNVILLE				6540	**	6460	08	7190	04	6510	99	0901
			<b>Route</b>	<b>971J</b>	<b>County</b>	<b>089</b>	<b>ST LAWRENCE</b>	<b>Region</b>	<b>07</b>							
1	00.00		00.00	RT 131 MASSENA												

# New York State Department of Transportation

## Traffic Volume Report

County Order	End Mile Point	Count LOC Reference Marker	Section Length	Section End Description	LATEST COUNT		-----PREVIOUS COUNTS-----						Count Station Number	YR		
					EST AADT	YR	EST AADT	YR	EST AADT	YR	EST AADT	YR				
			<b>Route</b>	<b>971J</b>	<b>County</b>	<b>089</b>	<b>ST LAWRENCE</b>	<b>Region</b>	<b>07</b>							
1	00.10	971J75011000	00.10	END AT CR 43				1090	**	1080	07	610	03	720	00	0909
			<b>Route</b>	<b>971K</b>	<b>County</b>	<b>045</b>	<b>JEFFERSON</b>	<b>Region</b>	<b>07</b>							
1	00.00		00.00	RTS 26 + 12 VILLAGE OF ALEXANDER BAY												
1	00.52	971K73011000	00.52	END 971K @ OLD BANK BLDG				4150	**	4300	09	6650	06	4370	03	0902
			<b>Route</b>	<b>971L</b>	<b>County</b>	<b>019</b>	<b>CLINTON</b>	<b>Region</b>	<b>07</b>							
1	00.00		00.00	RT 190 ELLENBERG												
1	00.04		00.04	END AT RT 11				3590	**	3590	09	4640	05	5020	04	0902
			<b>Route</b>	<b>971P</b>	<b>County</b>	<b>045</b>	<b>JEFFERSON</b>	<b>Region</b>	<b>07</b>							
1	00.00		00.00	BEGIN .11 MILES W OF RT 811 SB RAMP @ PVT WEDGE												
1	00.76		00.76	RT 11				580	**	580	09	800	06	560	00	0903
			<b>Route</b>	<b>971Q</b>	<b>County</b>	<b>045</b>	<b>JEFFERSON</b>	<b>Region</b>	<b>07</b>							
1	00.00		00.00	US 11 FORT DRUM NORTH ENTRY RD												
1	00.23	971Q73011000	00.23	END SPUR 971Q AT EAST END OF BRIDGE				13310	**	13080	07	15480	04	10830	01	0904
			<b>Route</b>	<b>971T</b>	<b>County</b>	<b>089</b>	<b>ST LAWRENCE</b>	<b>Region</b>	<b>07</b>							
1	00.00		00.00	RT 56-PARK ST & MAIN AVE POTSDAM												
1	00.06	971T75011000	00.06	RT 11 PARK ST & ELM ST				7760	**	7730	10	6450	07	7940	04	0912
			<b>Route</b>	<b>971U</b>	<b>County</b>	<b>089</b>	<b>ST LAWRENCE</b>	<b>Region</b>	<b>07</b>							
1	00.00		00.00	RT 11 RELIEF RT & MAIN POTSDAM												
1	00.43	971U75011000	00.43	RT 56 MAIN & MARKET				11220	**	11140	09	11310	05	9360	02	0913
			<b>Route</b>	<b>971V</b>	<b>County</b>	<b>045</b>	<b>JEFFERSON</b>	<b>Region</b>	<b>07</b>							
1	00.00		00.00	TOWN LE RAY GATE #1 FORT DRUM												
1	00.49	971V73011000	00.49	GATE #2 FORT DRUM				3400	11	3970	05	4300	02	2350	99	0905
1	00.87	971V73011006	00.38	RT 3 FELTS MILLS				3700	**	3750	09	2830	06	3330	03	0906
			<b>Route</b>	<b>972A</b>	<b>County</b>	<b>019</b>	<b>CLINTON</b>	<b>Region</b>	<b>07</b>							
1	00.00		00.00	RT 9 SB CHAMPLAIN												
1	00.82	972A71011000	00.82	DEAD END AT CUL-DE-SAC				1400	11	1680	08	1650	03	1360	98	0905
			<b>Route</b>	<b>972B</b>	<b>County</b>	<b>019</b>	<b>CLINTON</b>	<b>Region</b>	<b>07</b>							
1	00.00		00.00	RT 87I BULLNOSE PLATTSBURGH												
1	00.32		00.32	END AT RT 3				15880	**	15770	09	15910	06	15230	03	0906
			<b>Route</b>	<b>972C</b>	<b>County</b>	<b>089</b>	<b>ST LAWRENCE</b>	<b>Region</b>	<b>07</b>							
1	00.00		00.00	RTE 971G MASSENA TRAF. CIR.												
1	00.70		00.70	US - CANADA LN				6510	11	6220	10	3940	09	7020	08	0074
			<b>Route</b>	<b>972D</b>	<b>County</b>	<b>019</b>	<b>CLINTON</b>	<b>Region</b>	<b>07</b>							
1	00.00		00.00	Route 9												
1	00.40		00.40	I 87 Exit 43 / Beg 972A				1480	**	1480	09					0907
			<b>Route</b>	<b>972E</b>	<b>County</b>	<b>089</b>	<b>ST LAWRENCE</b>	<b>Region</b>	<b>07</b>							
1	00.00		00.00	NY 37												

# New York State Department of Transportation

## Traffic Volume Report

County Order	End Mile Point	Count LOC Reference Marker	Section Length	Section End Description	LATEST COUNT		-----PREVIOUS COUNTS-----						Count Station Number	YR
					EST AADT	YR	EST AADT	YR	EST AADT	YR	EST AADT	YR		
			<b>Route 972E</b>	<b>County 089</b>	<b>ST LAWRENCE</b>	<b>Region 07</b>								
1	00.04		00.04	CR45 & Seaway Int Br Rd									0010	
			<b>Route 980B</b>	<b>County 021</b>	<b>COLUMBIA</b>	<b>Region 08</b>								
1	00.00		00.00	RT 9										
1	00.35	980B81011000	00.35	RT 203 VIL VALATIE		8840	11	9420	07	7130	01	8880	98	0907
			<b>Route 980C</b>	<b>County 021</b>	<b>COLUMBIA</b>	<b>Region 08</b>								
1	00.00		00.00	RT 20										
1	00.32	980C81011000	00.32	END AT RT 22		1060	**	1060	09					0908
			<b>Route 980D</b>	<b>County 021</b>	<b>COLUMBIA</b>	<b>Region 08</b>								
1	00.00		00.00	RT 22										
1	00.21	980D81011000	00.21	END AT MASS STATE LN		1470	**	1470	10	1770	09	1790	01	0909
			<b>Route 980E</b>	<b>County 021</b>	<b>COLUMBIA</b>	<b>Region 08</b>								
1	00.00		00.00	RT 71										
1	00.15	980E81011000	00.15	END AT RT 22		820	**	820	08	1220	05	840	01	0910
			<b>Route 980F</b>	<b>County 021</b>	<b>COLUMBIA</b>	<b>Region 08</b>								
1	00.00		00.00	RT 22										
1	00.31	980F81011000	00.31	END AT RT 344		650	**	630	08	680	05	580	01	0911
			<b>Route 980G</b>	<b>County 027</b>	<b>DUTCHESS</b>	<b>Region 08</b>								
1	00.00		00.00	RT 22										
1	00.90	980G82011000	00.90	END AT RT 343		2780	**	2790	09	3050	06	3350	03	0910
			<b>Route 980J</b>	<b>County 027</b>	<b>DUTCHESS</b>	<b>Region 08</b>								
1	00.00		00.00	BEACON N C/L										
1	01.73	980J82011000	01.73	END AT JCT RTS 52-184		10820	**	10820	10	11660	07	11940	04	0911
			<b>Route 980P</b>	<b>County 071</b>	<b>ORANGE</b>	<b>Region 08</b>								
1	00.00		00.00	JCT RTS 52-184										
1	00.30	980P83011000	00.30	ORANGE COUNTY CITY NEWBURGH		24980	**	24980	07	21140	04	18000	01	0917
1	02.18	980P83011003	01.88	LIBERTY ST		8870	11	8580	10	10510	07	10490	04	0913
			<b>Route 980T</b>	<b>County 071</b>	<b>ORANGE</b>	<b>Region 08</b>								
1	00.00		00.00	RT 9W NB										
1	01.53	980T83011000	01.53	CITY OF NEWBURGH		12730	**	12730	10	11880	07	9490	04	0914
1	04.06	980T83011015	02.53	RTS 9W & 32		13700	**	13700	10	12040	07	13150	04	0919
			<b>Route 980U</b>	<b>County 071</b>	<b>ORANGE</b>	<b>Region 08</b>								
1	00.00		00.00	RT 9W (MP 021-0191)										
1	01.31	980U83011000	01.31	END AT RT 218		1040	**	1040	10	1180	07	1220	04	0915
			<b>Route 980W</b>	<b>County 071</b>	<b>ORANGE</b>	<b>Region 08</b>								
1	00.00		00.00	RT 218 (MP 011-0105)										
1	00.64	980W83011000	00.64	END AT VIL/HIGHLAND FL		3810	**	3810	10	3940	07	3750	04	0903
			<b>Route 981B</b>	<b>County 079</b>	<b>PUTNAM</b>	<b>Region 08</b>								

# New York State Department of Transportation

## Traffic Volume Report

County Order	End Mile Point	Count LOC Reference Marker	Section Length	Section End Description	LATEST COUNT		-----PREVIOUS COUNTS-----						Count Station Number	YR		
					EST AADT	YR	EST AADT	YR	EST AADT	YR	EST AADT	YR				
			<b>Route</b>	<b>981B</b>	<b>County</b>	<b>079</b>	<b>PUTNAM</b>	<b>Region</b>	<b>08</b>							
1	00.00		00.00	RT I684												
1	00.38	981B84011000	00.38	END AT RT 22				24310	11	24180	10	24660	09	25190	08	0905 CC
			<b>Route</b>	<b>981F</b>	<b>County</b>	<b>087</b>	<b>ROCKLAND</b>	<b>Region</b>	<b>08</b>							
1	00.00		00.00	RT 202												
1	00.48	981F85011000	00.48	END AT RT 9W				7060	11	7920	07	8900	04	7840	01	0921
			<b>Route</b>	<b>981G</b>	<b>County</b>	<b>087</b>	<b>ROCKLAND</b>	<b>Region</b>	<b>08</b>							
1	00.00		00.00	RT 17												
1	00.36	981G85011000	00.36	END AT EAST END OF 987E-SEVEEN LAKES PARKWAY				4110	**	4110	07	4000	04	4420	01	0922
			<b>Route</b>	<b>981H</b>	<b>County</b>	<b>087</b>	<b>ROCKLAND</b>	<b>Region</b>	<b>08</b>							
1	00.00		00.00	RT 340												
1	00.11	981H85011000	00.11	END AT RT 9W				3640	11	4010	07	4490	04	2830	97	0923
			<b>Route</b>	<b>981J</b>	<b>County</b>	<b>087</b>	<b>ROCKLAND</b>	<b>Region</b>	<b>08</b>							
1	00.00		00.00	RT 340												
1	00.17	981J85011000	00.17	END AT RT 9W				1610	11	1610	07	1540	97			0924
			<b>Route</b>	<b>981K</b>	<b>County</b>	<b>111</b>	<b>ULSTER</b>	<b>Region</b>	<b>08</b>							
1	00.00		00.00	JCT WASH AVE&HURLEYAVE												
1	00.19	981K86011000	00.19	TOWN OF ULSTER				22000	**	22000	10	32930	07	24850	04	0906
1	00.41	981K86011002	00.22	ULSTER CO TOWN OF ULSTER ROUTE 28 JUNCTION				15720	**	15720	10	21460	06	20990	98	0900
			<b>Route</b>	<b>981L</b>	<b>County</b>	<b>111</b>	<b>ULSTER</b>	<b>Region</b>	<b>08</b>							
1	00.00		00.00	VAN STEENBERG LN-SH118												
1	00.21	981L86011000	00.21	END AT RT 28				2100	**	2110	09	2790	05	3280	99	0901
			<b>Route</b>	<b>981M</b>	<b>County</b>	<b>111</b>	<b>ULSTER</b>	<b>Region</b>	<b>08</b>							
1	00.00		00.00	CTY OF KINGSTON LN												
1	01.27	981M86011000	01.27	END AT RT 9W				35730	**	35330	07	25230	04	21660	01	0902
			<b>Route</b>	<b>981U</b>	<b>County</b>	<b>119</b>	<b>WESTCHESTER</b>	<b>Region</b>	<b>08</b>							
1	00.00		00.00	MT JOY PL												
1	00.26	981U87011000	00.26	NB RAMPS RT I95				12900	**	12900	02					0900
			<b>Route</b>	<b>981V</b>	<b>County</b>	<b>119</b>	<b>WESTCHESTER</b>	<b>Region</b>	<b>08</b>							
1	00.00		00.00	RT 1												
1	00.60	981V87011000	00.60	LOOP WITH ACC TO RTI95				12980	11	11690	01					0926
1	00.69		00.09	WESTCHESTER CO CITY OF NEW ROCHELLE				20180	**	20180	09	21080	04	15880	01	0919
			<b>Route</b>	<b>982B</b>	<b>County</b>	<b>119</b>	<b>WESTCHESTER</b>	<b>Region</b>	<b>08</b>							
1	00.00		00.00	RYE CITY LINE												
1	00.94	982B87011000	00.94	RT 1 VILLAGE OF PORTCHESTER				14670	**	14670	08	13690	01			0960
			<b>Route</b>	<b>982C</b>	<b>County</b>	<b>119</b>	<b>WESTCHESTER</b>	<b>Region</b>	<b>08</b>							
1	00.00		00.00	RT 120A												
1	00.10	982C87011000	00.10	JCT HALSTEAD AVE				9760	**	9760	10	10190	07	11340	04	0968

# New York State Department of Transportation

## Traffic Volume Report

County Order	End Mile Point	Count LOC Reference Marker	Section Length	Section End Description	LATEST COUNT		-----PREVIOUS COUNTS-----						Count Station Number	YR		
					EST AADT	YR	EST AADT	YR	EST AADT	YR	EST AADT	YR				
			<b>Route</b>	<b>982C</b>	<b>County</b>	<b>119</b>	<b>WESTCHESTER</b>	<b>Region</b>	<b>08</b>							
1	00.74	982C87011001	00.64	WESTCHESTER CO-V/O PORTCHESTER-RT 1 JUNCTION				9650	**	9650	07	12790	04	10380	01	0982
			<b>Route</b>	<b>982E</b>	<b>County</b>	<b>071</b>	<b>ORANGE</b>	<b>Region</b>	<b>08</b>							
1	00.00		00.00	RT 9W (MP 021-0270) SB												
1	00.33	982E83011000	00.33	END AT RT 218				3000	**	2970	10	3390	07	3830	04	0904
			<b>Route</b>	<b>982H</b>	<b>County</b>	<b>027</b>	<b>DUTCHESS</b>	<b>Region</b>	<b>08</b>							
1	00.00		00.00	RT 55												
1	00.32	982H82011000	00.32	END AT RT 44				8850	**	8850	09	5440	06	5330	00	0912
			<b>Route</b>	<b>982J</b>	<b>County</b>	<b>119</b>	<b>WESTCHESTER</b>	<b>Region</b>	<b>08</b>							
1	00.00		00.00	MAIN ST												
1	00.80	982J87011000	00.80	PETERSVILLE RD				16490	**	16490	10	28290	07	23670	01	0159
1	01.31	982J87011008	00.51	RT 95I SOUTH BOUND RAMP				13430	**	13430	10	16900	07	13190	01	0160
			<b>Route</b>	<b>982L</b>	<b>County</b>	<b>087</b>	<b>ROCKLAND</b>	<b>Region</b>	<b>08</b>							
1	00.00		00.00	NEW JERSEY STATE LINE												
1	02.40	982L85011000	02.40	INTER 14A RT 87I				70360	**	63960	04	52730	01	36480	97	0925
			<b>Route</b>	<b>982M</b>	<b>County</b>	<b>027</b>	<b>DUTCHESS</b>	<b>Region</b>	<b>08</b>							
1	00.00		00.00	RR BRIDGE IN RHINECLIF												
1	02.29	982M82011000	02.29	END AT RT 9				2500	**	2500	10	2530	07	2780	04	0913
			<b>Route</b>	<b>982P</b>	<b>County</b>	<b>071</b>	<b>ORANGE</b>	<b>Region</b>	<b>08</b>							
1	00.00		00.00	RT 94												
1	00.35	982P83011000	00.35	ORANGE CO VILLAGE OF CHESTER				3320	**	3290	10	3220	07	3810	04	0916
			<b>Route</b>	<b>983B</b>	<b>County</b>	<b>119</b>	<b>WESTCHESTER</b>	<b>Region</b>	<b>08</b>							
1	00.00		00.00	SOUTH BROADWAY												
1	00.65	983B87011000	00.65	WALSH RD				39850	**	39630	09	34070	06	38160	98	0989
1	02.32	983B87011007	01.67	SAW MILL RIVER RD				11460	**	11360	08	13760	05	10480	01	0999
			<b>Route</b>	<b>983C</b>	<b>County</b>	<b>119</b>	<b>WESTCHESTER</b>	<b>Region</b>	<b>08</b>							
1	00.00		00.00	NEPPERHAN AVE ARTERIAL												
1	00.71	983C87011000	00.71	END AT SAW MILL PKWY				32970	11	32610	06					0990
			<b>Route</b>	<b>983D</b>	<b>County</b>	<b>119</b>	<b>WESTCHESTER</b>	<b>Region</b>	<b>08</b>							
1	00.00		00.00	RT 124 JCT RT LEG												
1	00.37	983D87011000	00.37	RT 35 JCT EAST CONNECTION				1550	**	1520	09	1710	06			0991
			<b>Route</b>	<b>983F</b>	<b>County</b>	<b>111</b>	<b>ULSTER</b>	<b>Region</b>	<b>08</b>							
1	00.00		00.00	FLATBUSH AVE-RT 32												
1	00.50	983F86011000	00.50	KINGSTON N CTY LN				22960	**	22830	09	15140	04	13590	01	0903
			<b>Route</b>	<b>983G</b>	<b>County</b>	<b>111</b>	<b>ULSTER</b>	<b>Region</b>	<b>08</b>							
1	00.00		00.00	BROADWAY												
1	00.14	983G86011002	00.14	END RT 32-ALBANY AVE				17780	**	17730	10	17410	07	20170	04	0904
			<b>Route</b>	<b>983T</b>	<b>County</b>	<b>027</b>	<b>DUTCHESS</b>	<b>Region</b>	<b>08</b>							

# New York State Department of Transportation

## Traffic Volume Report

County Order	End Mile Point	Count LOC Reference Marker	Section Length	Section End Description	LATEST COUNT		-----PREVIOUS COUNTS-----						Count Station Number	YR		
					EST AADT	YR	EST AADT	YR	EST AADT	YR	EST AADT	YR				
			<b>Route</b>	<b>983T</b>	<b>County</b>	<b>027</b>	<b>DUTCHESS</b>	<b>Region</b>	<b>08</b>							
1	00.00		00.00	NY376 RAYMOND AVE												
1	00.43	983T82011000	00.43	CR74 CEDAR AV			11250	**	11250	09	12910	08	11750	06	0914	
1	00.66	983T82011005	00.23	WILBUR BLVD											0907	
1	00.73		00.07	POUGHKEEPSIE CTY LN											0905	
			<b>Route</b>	<b>983W</b>	<b>County</b>	<b>027</b>	<b>DUTCHESS</b>	<b>Region</b>	<b>08</b>							
1	00.00		00.00	RAMP A AT FAIRMONT AVE												
1	00.19	983W82011000	00.19	END AT RT 55			2650	**	2630	09	3270	08	3260	06	0915	
			<b>Route</b>	<b>984A</b>	<b>County</b>	<b>027</b>	<b>DUTCHESS</b>	<b>Region</b>	<b>08</b>							
1	00.00		00.00	POUGHKEEPSIE CTY LN												
1	00.23	984A82011000	00.23	RT 115-T/O POUGHKEEPSIE-SALT PT TURNPIKE			12940	**	12940	09	13460	06	13630	02	0916	
			<b>Route</b>	<b>984C</b>	<b>County</b>	<b>071</b>	<b>ORANGE</b>	<b>Region</b>	<b>08</b>							
1	00.00		00.00	NY17 DVRGS ONTO RAMP												
1	00.34	984C83011000	00.34	THRUWAY TOLL BOOTH			40870	**	39730	09	47340	07	47920	05	0912	
			<b>Route</b>	<b>984D</b>	<b>County</b>	<b>111</b>	<b>ULSTER</b>	<b>Region</b>	<b>08</b>							
1	00.00		00.00	RT 9W												
1	00.49	984D86011000	00.49	END AT ABEEL ST			5320	**	5320	10	5470	07	5520	04	0905	
			<b>Route</b>	<b>984E</b>	<b>County</b>	<b>119</b>	<b>WESTCHESTER</b>	<b>Region</b>	<b>08</b>							
1	00.00		00.00	SAW MILL RIVER PKWY												
1	02.51	984E87011000	02.51	BRONX RIVER ROAD			16190	**	16100	09	18540	06			0992	
			<b>Route</b>	<b>984G</b>	<b>County</b>	<b>119</b>	<b>WESTCHESTER</b>	<b>Region</b>	<b>08</b>							
1	00.00		00.00	RT 684I CUL-DE-SAC												
1	00.50	984G87011000	00.50	RT 120			4150	**	4140	01	4840	97			0161	
			<b>Route</b>	<b>984H</b>	<b>County</b>	<b>119</b>	<b>WESTCHESTER</b>	<b>Region</b>	<b>08</b>							
1	00.00		00.00	NEW YORK CITY LINE BRONX CO-RIVERDALE AVE												
1	01.57	984H87011000	01.57	WARBURTON AVE-END ROUTE 984H			14930	11	14440	07	16100	04	14260	01	0995	
			<b>Route</b>	<b>984J</b>	<b>County</b>	<b>119</b>	<b>WESTCHESTER</b>	<b>Region</b>	<b>08</b>							
1	00.00		00.00	HUTCHINSON RIVER PKWY												
1	01.46	984J87011000	01.46	RT 684I SB			34020	**	33690	09	28270	01			0996	
			<b>Route</b>	<b>984K</b>	<b>County</b>	<b>071</b>	<b>ORANGE</b>	<b>Region</b>	<b>08</b>							
1	00.00		00.00	RT 9W SOUTHBOUND												
1	00.40	984K83011000	00.40	JCT NTR 980T			8180	**	8180	10	7480	07	7510	04	0918	
			<b>Route</b>	<b>984L</b>	<b>County</b>	<b>119</b>	<b>WESTCHESTER</b>	<b>Region</b>	<b>08</b>							
1	00.00		00.00	RT 9A												
1	00.47	984L87011000	00.47	RT 87I SOUTH BOUND RAMP			27530	**	27450	10	28140	07	29850	04	0162	
			<b>Route</b>	<b>984M</b>	<b>County</b>	<b>119</b>	<b>WESTCHESTER</b>	<b>Region</b>	<b>08</b>							
1	00.00		00.00	SAW MILL RIVER PARKWAY 987D												
1	00.06		00.06	RT 9A			2820	**	2760	09	3250	04	3540	00	0895	

# New York State Department of Transportation

## Traffic Volume Report

County Order	End Mile Point	Count LOC Reference Marker	Section Length	Section End Description	LATEST COUNT		-----PREVIOUS COUNTS-----						Count Station Number	YR
					EST AADT	YR	EST AADT	YR	EST AADT	YR	EST AADT	YR		
<b>Route 984P County 027 DUTCHESS Region 08</b>														
1	00.00		00.00	RT 82 & RT 343										
1	00.72	44 82022134	00.72	NORTH AVE	5210	11	5780	07	6970	04	5770	02	0284	
1	01.55	44 82022149	00.83	US 44	2400	**	2370	08	2550	05	2970	02	0290	
<b>Route 987A County 087 ROCKLAND Region 08</b>														
1	00.00		00.00	RT 987E SEVEN LAKES PARKWAY										
1	01.50	987A85011000	01.50	JOHNSTOWN RD	480	**	480	08	550	05	730	01	0914	
1	03.40	987A85011015	01.90	ACC LK WELCH BEACH	150	**	150	08	290	05	430	01	0915	
1	05.60	987A85011033	02.20	RT 987C PALISADES INTERSTATE PARKWAY	280	**	280	05	790	01	660	00	0916	
<b>Route 987C County 087 ROCKLAND Region 08</b>														
1	00.00		00.00	NEW JERSEY STATE LINE										
1	02.57	987C85011000	02.57	INT 5 RT 303	44380	11	49680	06	51420	05	48450	99	0900	
1	03.50	987C85011026	00.93	IN 6 VETS MEM RD CR 20	49550	11	55960	06	49210	97			0901	
1	06.40	987C85011035	02.90	INT 7 TOWN LINE RD CR 42	53990	11	56580	07	64590	04	49880	01	0902	
1	07.13	987C85011063	00.73	INT 8 RT 59	73330	**	66660	04	52210	01	56240	97	0903	
1	07.91	987C85011070	00.78	INT 9 RT I87 NYST	84500	**	76820	04	58680	01	62980	98	0904	
1	09.50	987C85011078	01.59	INT 10 MIDDLETOWN RD CR 33	74560	**	70530	07	80220	04	62370	01	0905	
1	11.62	987C85011093	02.12	INT 11 CR 80 NEW HEMPSTEAD RD	60490	11	53300	07	65900	04	53800	01	0907	
1	13.30	987C85011114	01.68	INT 12 RT 45	54140	11	57280	04	47320	01	48410	98	0908	
1	14.32	987C85011130	01.02	INT 13 RT 202	48650	11	52810	04	43860	01	43980	98	0909	
1	16.71	987C85011140	02.39	INT 14 WILLOW GROVE RD CR 98	44360	**	40330	04	33980	01	33360	98	0910	
1	17.92	987C85011163	01.21	INT 15 STONEY PT RD	39390	**	35810	04	30140	01	27280	98	0911	
1	19.05	987C85011175	01.13	INT 16 LK WELCH PKY	29990	11	28350	07	29970	04	25550	01	0912	
1	23.10	987C85011186	04.05	ORANGE CO LN	34310	**	31190	04	25880	01	26090	98	0913	
<b>Route 987C County 071 ORANGE Region 08</b>														
2	00.40	987C85011225	00.40	ACC A WAYNE REC AREA	31200	**	30590	07	33620	04	25870	01	0900	
2	00.87	987C83021005	00.47	CONN TO QUEENSBORO CIR	27640	**	26460	02					0901	
2	01.27	987C83021009	00.40	START RT 6/987E SLP OLP	13690	**	12920	99	12800	97			0902	
2	01.47	987C83021013	00.20	END RT 987E SLP OLAP	18620	11	16580	08	18870	05	15520	99	0072	
2	03.67	987C83021015	02.20	JCT 9W 202 END 6 OLAP	29670	**	29090	07	20480	04	15460	01	0029	
<b>Route 987D County 119 WESTCHESTER Region 08</b>														
1	00.00		00.00	BRONX CO LINE CITY YONKERS										
1	01.73	987D87011000	01.73	INT CROSS COUTY PKWY	92820	**	89010	08	77600	99			0907	
1	02.60	987D87011018	00.87	INT PALMER AVENUE	73010	11	72350	08	59670	05	53330	01	0909	
1	04.45	987D87011027	01.85	EXECUTIVE BLVD - EXIT 9	58460	**	55310	07	60300	04	53590	01	0981	
1	05.10	987D87011045	00.65	CITY OF YONKERS VILLAGE HASTINGS ON HUDSON	58840	**	50230	99					0937	
1	07.77	987D87011051	02.67	INT 87I TWY	56700	**	55130	09	47840	03	49770	00	0911	
1	08.77	987D87012027	01.00	WHITE PLNS RD ACC 2871	44520	**	39960	03	32890	00	27690	97	0912	
1	13.10	987D87012037	04.33	INT OLD SAW MILL RD	54380	**	46420	99					0913	



# New York State Department of Transportation

## Traffic Volume Report

County Order	End Mile Point	Count LOC Reference Marker	Section Length	Section End Description	LATEST COUNT		-----PREVIOUS COUNTS-----						Count Station Number	YR
					EST AADT	YR	EST AADT	YR	EST AADT	YR	EST AADT	YR		
<b>Route 987D County 119 WESTCHESTER Region 08</b>														
1	14.17	987D87012080	01.07	ACC RT 9A	54170	**	49250	04	46710	00	41940	97	0914	
1	15.71	987D87012091	01.54	INT TSP/HAWTHORNE INT	47730	**	43390	04	43510	00			0915	
1	18.04	987D87012106	02.33	INT BEDFORD RD RT 117	50710	**	47970	07	51910	04	43560	00	0916	
1	20.40	987D87012130	02.36	INT RT 120	44990	**	40900	04	31870	00	32390	97	0918	
1	24.42	987D87012154	04.02	INT RT 133	36300	**	34340	07	35530	04	29250	01	0917	
1	27.30	987D87012194	02.88	INT RT 117 N JCT	36000	11	33990	08	30950	99			0920	
1	29.83	987D87012222	02.53	TOWN BEDFORD JUNCTION I684 AND SR 35	29670	**	28840	09	31790	03	28400	00	0921	
<b>Route 987E County 087 ROCKLAND Region 08</b>														
1	00.00		00.00	JOHNSONTOWN RD										
1	04.95	987E85011000	04.95	ACC LAKE WELCH PKWY	1080	11	580	04	1520	01	990	98	0917	
1	06.22	987E85011048	01.27	ORANGE CO LINE	640	11	600	03	910	00	720	97	0918	
<b>Route 987E County 071 ORANGE Region 08</b>														
2	00.30	987E85011060	00.30	JCT KANAWAUKE CIRCLE	1050	**	1060	09	860	06	740	03	0906	
2	03.60	987E83021003	03.30	ACC LK TIORATTI CIRCLE	660	**	660	10	600	07	820	04	0907	
2	07.29	987E83021036	03.69	STRT 6 OLAP	980	11	710	07	660	04	1180	01	0908	
2	07.62	987E83021073	00.33	STRT PIP RT 987C OLAP	6150	**	6090	09	6170	06	5900	03	0028	
2	07.82	987C83021012	00.20	END RT 987C PIP RT 6 OLAPS	18620	11	16580	08	18870	05	15520	99	0072	
2	08.54	987E83021078	00.72	ROCKLAND COUNTY LINE	940	11	460	07	380	04	710	01	0911	
<b>Route 987E County 087 ROCKLAND Region 08</b>														
3	02.19	987E83021087	02.19	BEAR MT CIRCLE	360	11	400	08	380	05	730	01	0919	
3	02.67	987E85031020	00.48	NORTH JUNCTION ROUTE 9W 202	1100	11	640	06	640	03	620	00	0920	
<b>Route 987F County 119 WESTCHESTER Region 08</b>														
1	00.00		00.00	BRONX CL RT 907G BRX RIVER PKY										
1	00.88	987F87011000	00.88	INT RT 100	85000	**	81510	08	71280	04	79040	99	0922	
1	04.00	987F87011010	03.12	INT JACKSON AVE	109900	**	105380	08	93060	00	91430	97	0924	
1	07.60	987F87012003	03.60	INT RT 100B	96890	**	91650	07	82030	01	86410	97	0925	
1	08.91	987F87012038	01.31	INT 287I	95740	**	91810	08	103610	05	86320	00	0927	
1	10.39	987F87012051	01.48	ACC RT 100C	101460	**	97290	08	102190	05	77920	00	0928	
1	11.57	987F87012065	01.18	RT 100 BROADHURST AVE	90160	**	86460	08	74210	00			0929	
1	12.65	987F87012076	01.08	END AT RT 987G INT	88950	**	81930	05	66310	00	65350	97	0930	
<b>Route 987G County 119 WESTCHESTER Region 08</b>														
1	00.00		00.00	VALHALLA CIR TWN MT PLEASANT										
1	02.85	987G87011000	02.85	INT RT 987F SPAIN BRK PKY	24130	**	23460	09	19730	99			0961	
1	03.30	987G87011030	00.45	RAMP TO SAW MILL RIVER PKWY NB	114100	**	102400	03	88650	00	90500	97	0962	
1	04.00	987G87011034	00.70	ROUTE 117 OFF RAMP	75250	**	67530	03	57660	00	59970	97	0997	
1	04.67	987G87011041	00.67	ROUTE 9A CONNECTION NORTHBOUND	91270	**	82970	04	68290	00	65190	97	0897	
1	05.63	987G87011049	00.96	PLEASANTVILLE RD OFF RAMP	83930	**	75330	03	59880	00	55270	97	0898	
1	08.50	987G87011059	02.87	RTS 100 + 133 OFF RAMP	74680	**	68780	05	58120	00	54440	97	0965	

# New York State Department of Transportation

## Traffic Volume Report

County Order	End Mile Point	Count LOC Reference Marker	Section Length	Section End Description	LATEST COUNT		-----PREVIOUS COUNTS-----						Count Station Number	YR
					EST AADT	YR	EST AADT	YR	EST AADT	YR	EST AADT	YR		
<b>Route 987G County 119 WESTCHESTER Region 08</b>														
1	10.84	987G87011090	02.34	RT 134 OFF RAMP	78160	**	70140	03	57090	00	54960	97	0967	
1	17.14	987G87011111	06.30	RTS 35 202 OFF RAMP	70210	**	59940	99					0901	
1	17.36	987G87011174	00.22	BEAR MT PKWY UNDER WITH CONN	42510	11	43500	00	41110	97			0902	
1	19.76	987G87011176	02.40	RT 132 UNDER	53490	**	48000	03	42130	00	39880	97	0988	
1	20.13	987G87011200	00.37	RT 6 UNDER	48150	**	46820	09	36920	99			0903	
1	20.35	987G87011203	00.22	PUTNAM CO. LINE	29270	11	30110	03	25270	00	22630	99	0904	
<b>Route 987G County 079 PUTNAM Region 08</b>														
2	05.30	987G87011205	05.30	PEEKSKILL HOLLOW RD UNDER	30320	11	31530	10	31900	09	31590	08	0902	CC
2	10.79	987G84021054	05.49	RT 301 OVER	29600	**	29020	07	25260	04	21340	01	0903	
2	13.64	987G84021109	02.85	DUTCHESS CO LN	24830	**	24580	09	25340	04	21710	01	0904	
<b>Route 987G County 027 DUTCHESS Region 08</b>														
3	02.93	987G84021136	02.93	RT 84I OVER WITH CONNECTIONS	25480	11	26960	07	27740	04	22240	01	0900	
3	04.40	987G82031030	01.47	RT 52 UNDER	32680	11	34330	04	29080	01	28690	98	0901	
3	09.70	987G82031044	05.30	RT 82 UNDER	27480	11	26690	07	28360	04	25380	02	0902	
3	13.06	987G82031097	03.36	RT 55 UNDER	17930	11	18410	07	15780	00	15950	97	0903	
3	20.73	987G82031131	07.67	RT 44 UNDER	13860	11	15190	05	10820	99			0904	
3	24.31	987G82031207	03.58	RT 115 SALT POINT TURNPIKE OVER	9650	11	9530	08	10680	05	8100	99	0906	
3	33.76	987G82031243	09.45	RT 199 UNDER	9100	11	8850	07	7230	04	7570	01	0908	
3	38.25	987G82031338	04.49	TOWN MILAN COLUMBIA CO LINE	8220	**	8180	10	6610	07	5800	04	0909	
<b>Route 987G County 021 COLUMBIA Region 08</b>														
4	06.06	987G82031383	06.06	ENTRANCE TO TAGHKANIC STATE PARK	5850	**	5790	09					0900	
4	07.48	987G81041065	01.42	RT 82 OVER	6270	11	5380	07	4080	04	5310	01	0901	
4	15.53	987G81041079	08.05	RT 23 OVER	2820	11	3870	08	4150	05	3150	99	0902	
4	19.10	987G81041158	03.57	RT 217 UNDER	3470	11	4010	08	5110	02	3410	99	0903	
4	27.01	987G81041193	07.91	RT 203 OVER	4180	**	4140	09	3680	05	5330	02	0904	
4	29.64	987G81041271	02.63	RT 295 UNDER	3020	11	4020	08	3690	05	5330	02	0905	
4	31.88	987G81041297	02.24	RT 90I BERKSHIRE SECTION THRUWAY	2720	11	3380	08	4100	02	2580	99	0906	
<b>Route 987H County 119 WESTCHESTER Region 08</b>														
1	00.00		00.00	ACC RTS 6 9 202										
1	02.21	987H87011000	02.21	PEEKSKILL CITY LINE	16520	**	16070	09	17560	02	18290	99	0984	
1	02.94	987H87011022	00.73	RT 6 JCT	15700	**	15480	10	19500	05	16420	99	0985	
1	03.85	987H87012008	00.91	RTS 35 202	18820	**	18550	10	19140	07	13810	04	0986	
1	04.58	987H87012016	00.73	JCT 987G END 987H	9200	**	9150	09	7190	06	5920	03	0987	
<b>Route NY987J County 119 WESTCHESTER Region 08</b>														
1	00.00		00.00	Saw Mill River Parkway										
1	00.43		00.43	Farragut Ave									0012	
<b>Route I990 County 029 ERIE Region 05</b>														
1	00.00		00.00	JCT RT 290I TN OF AMHERST										

# New York State Department of Transportation

## Traffic Volume Report

County Order	End Mile Point	Count LOC Reference Marker	Section Length	Section End Description	LATEST COUNT		-----PREVIOUS COUNTS-----						Count Station Number	YR		
					EST AADT	YR	EST AADT	YR	EST AADT	YR	EST AADT	YR				
			<b>Route</b>	<b>1990</b>	<b>County</b>	<b>029</b>	<b>ERIE</b>	<b>Region</b>	<b>05</b>							
1	01.34	990I53011000	01.34	ACC SUNYAB RT 954F				63470	11	54190	08	61610	05	39850	01	0357
1	02.02	990I53011014	00.68	RT 952T SWEETHOME RD UNDER W/CONN				41730	**	41060	09	43740	03	40700	01	0358
1	03.07	990I53011021	01.05	AUDUBON PARKWAY UNDER WITH CONN				35910	**	35330	09	39610	05	31690	02	0362
1	04.62	990I53011031	01.55	CR 299 NO FRENCH UNDER WITH CONN				36200	11	36880	08	32020	05	23770	01	0367
1	06.43	990I53011044	01.81	RT 263 MILLERSPORT HWY TN AMHERST				21990	11	20310	08	20930	05	16920	02	0399
			<b>Route</b>	<b>990D</b>	<b>County</b>	<b>007</b>	<b>BROOME</b>	<b>Region</b>	<b>09</b>							
1	00.00		00.00	START BINGHAMTON W CITY LINE												
1	01.10	990D91011000	01.10	END AT RT 201				18100	**	18160	07	18090	04	16550	02	0900
			<b>Route</b>	<b>990E</b>	<b>County</b>	<b>007</b>	<b>BROOME</b>	<b>Region</b>	<b>09</b>							
1	00.00		00.00	RT 201 WB												
1	00.07	990E91011000	00.07	END AT ORCHARD AVE				9770	**	9960	09	9190	06	12620	03	0901
			<b>Route</b>	<b>990F</b>	<b>County</b>	<b>007</b>	<b>BROOME</b>	<b>Region</b>	<b>09</b>							
1	00.00		00.00	RT 11												
1	00.24	990F91011000	00.24	FRANCES ST				3710	**	3760	09	3820	06	3840	00	0902
1	00.39	990F91011003	00.15	END AT 990G				4600	**	4660	09	4830	06	5250	05	0916
			<b>Route</b>	<b>990G</b>	<b>County</b>	<b>007</b>	<b>BROOME</b>	<b>Region</b>	<b>09</b>							
1	00.00		00.00	RT 11												
1	00.73	990G91011000	00.73	UNDERPASS I81				8480	**	8490	09	8700	05	9680	00	0903
1	01.05		00.32	END AT RT 17				4980	**	4760	07	4690	04	4540	00	0904
			<b>Route</b>	<b>990H</b>	<b>County</b>	<b>007</b>	<b>BROOME</b>	<b>Region</b>	<b>09</b>							
1	00.00		00.00	CHENANGO ST-VILLAGE OF PORT DICKINSON												
1	01.07	990H91011000	01.07	END AT RT 7 UNDER				2460	11	4210	10	2980	02	3020	01	0905
			<b>Route</b>	<b>990J</b>	<b>County</b>	<b>007</b>	<b>BROOME</b>	<b>Region</b>	<b>09</b>							
1	00.00		00.00	START RT 369												
1	00.61	990J91011005	00.61	END PIGEON HILL RD STATE PARK				1080	11	1410	07	950	04	1400	01	0906
			<b>Route</b>	<b>990L</b>	<b>County</b>	<b>017</b>	<b>CHENANGO</b>	<b>Region</b>	<b>09</b>							
1	00.00		00.00	RT 12												
1	00.86	990L92011000	00.86	CITY OF NORWICH				4690	**	4700	09	4990	06	5730	03	0900
1	00.89	990L92011008	00.03	JCT CR 32				4400	**	4410	08	4810	05	4660	01	0901
1	01.43	990L92012001	00.54	CHENANGO CO TOWN OF NORWICH RT 23 JCT				8960	**	8970	09	9380	03	8230	00	0902
			<b>Route</b>	<b>990T</b>	<b>County</b>	<b>025</b>	<b>DELAWARE</b>	<b>Region</b>	<b>09</b>							
1	00.00		00.00	RT 17 EPXWY RMP-ACC RTE 10 DEPOSIT INTERCHG #84												
1	00.10	990T93011000	00.10	END AT RT 17				1640	11	2290	08	2040	05	1840	99	0901
			<b>Route</b>	<b>990V</b>	<b>County</b>	<b>095</b>	<b>SCHOHARIE</b>	<b>Region</b>	<b>09</b>							
1	00.00		00.00	RT 30												
1	06.15	990V95011000	06.15	END AT CONESVILLE				1150	11	1200	08	920	05	900	02	0900
			<b>Route</b>	<b>991A</b>	<b>County</b>	<b>017</b>	<b>CHENANGO</b>	<b>Region</b>	<b>09</b>							

# New York State Department of Transportation

## Traffic Volume Report

County Order	End Mile Point	Count LOC Reference Marker	Section Length	Section End Description	LATEST COUNT		-----PREVIOUS COUNTS-----						Count Station Number	YR		
					EST AADT	YR	EST AADT	YR	EST AADT	YR	EST AADT	YR				
			<b>Route</b>	<b>991A</b>	<b>County</b>	<b>017</b>	<b>CHENANGO</b>	<b>Region</b>	<b>09</b>							
1	00.00		00.00	RT 220 BOWMAN LAKE STATE PAR												
1	02.07	997A92011000	02.07	END AT STATE PARK ENTRANCE				130	**	130	08	120	05	130	01	0904
			<b>Route</b>	<b>991C</b>	<b>County</b>	<b>007</b>	<b>BROOME</b>	<b>Region</b>	<b>09</b>							
1	00.00		00.00	RT 17												
1	00.33	201 91011022	00.33	END AT HARRY L DRIVE				34520	11	35770	05	32750	99			0908
			<b>Route</b>	<b>991D</b>	<b>County</b>	<b>077</b>	<b>OTSEGO</b>	<b>Region</b>	<b>09</b>							
1	00.00		00.00	CR 48 EXIT 13 ONEONTA - MORRIS												
1	00.17	991D94012000	00.17	END AT RT I88 & RT 205				4150	**	4160	08	3260	05	3100	99	0900
			<b>Route</b>	<b>991F</b>	<b>County</b>	<b>077</b>	<b>OTSEGO</b>	<b>Region</b>	<b>09</b>							
1	00.00		00.00	CR 47 EXIT 16 EMMONS												
1	00.26	991F94011000	00.26	END AT RT 7				7870	**	7880	09	8700	04	7060	01	0901
			<b>Route</b>	<b>991H</b>	<b>County</b>	<b>025</b>	<b>DELAWARE</b>	<b>Region</b>	<b>09</b>							
1	00.00		00.00	RAMP I88 NB-EXIT 10 UNADILLA C/L OF BRIDGE												
1	00.18	991H93011000	00.18	JCT I-88 EX 10 SB RAMPS				670	**	670	10					0904
1	00.52	991H93011002	00.34	T/O SIDNEY-OTSEGO CO LINE-C/L RIVER				1240	11	1510	08	1740	00	3690	99	0902
			<b>Route</b>	<b>991H</b>	<b>County</b>	<b>077</b>	<b>OTSEGO</b>	<b>Region</b>	<b>09</b>							
2	00.20	991H93011005	00.20	END AT RT 7				2160	**	2170	10	2220	03	1740	00	0902
			<b>Route</b>	<b>991J</b>	<b>County</b>	<b>077</b>	<b>OTSEGO</b>	<b>Region</b>	<b>09</b>							
1	00.00		00.00	CR 48												
1	00.54	991J94011000	00.54	END AT RT 7				3380	**	3390	10	4520	07	3210	04	0903
			<b>Route</b>	<b>991L</b>	<b>County</b>	<b>017</b>	<b>CHENANGO</b>	<b>Region</b>	<b>09</b>							
1	00.00		00.00	RT 41 AFTON INTERCHANGE #7												
1	00.43	991L92011004	00.43	END AT I88				1680	**	1690	08	1950	05	2040	01	0903
			<b>Route</b>	<b>991T</b>	<b>County</b>	<b>077</b>	<b>OTSEGO</b>	<b>Region</b>	<b>09</b>							
1	00.00		00.00	GERSONI RD CONNECTION EXIT 17 RT 28												
1	00.16		00.16	END AT RT 28				750	**	790	07	730	04	640	01	0086
			<b>Route</b>	<b>992D</b>	<b>County</b>	<b>077</b>	<b>OTSEGO</b>	<b>Region</b>	<b>09</b>							
1	00.00		00.00	RT 28 MAIN STREET-EXIT 14												
1	00.12		00.12	T/O ONEONTA CITY ONEONTA CENTER LINE RIVER				12660	**	12670	10	10860	07	11510	04	0904
1	00.67		00.55	END RT 7 & 23 JCT				11010	**	11030	09	12960	05	10350	02	0906
			<b>Route</b>	<b>992E</b>	<b>County</b>	<b>007</b>	<b>BROOME</b>	<b>Region</b>	<b>09</b>							
1	00.00		00.00	JCT WASH ST-RIVSIDE DR												
1	00.14		00.14	END AT RT 434 BRIDGE OVER				23120	**	23150	09	24100	98			0909
			<b>Route</b>	<b>992G</b>	<b>County</b>	<b>077</b>	<b>OTSEGO</b>	<b>Region</b>	<b>09</b>							
1	00.00		00.00	ROUTE 7 OLD RT 28												
1	00.50		00.50	ROUTE 28				2980	**	3010	08	3050	05	2760	99	0907
			<b>Route</b>	<b>992H</b>	<b>County</b>	<b>077</b>	<b>OTSEGO</b>	<b>Region</b>	<b>09</b>							

# New York State Department of Transportation

## Traffic Volume Report

County Order	End Mile Point	Count LOC Reference Marker	Section Length	Section End Description	LATEST COUNT		-----PREVIOUS COUNTS-----						Count Station Number	YR		
					EST AADT	YR	EST AADT	YR	EST AADT	YR	EST AADT	YR				
			<b>Route</b>	<b>992H</b>	<b>County</b>	<b>077</b>	<b>OTSEGO</b>	<b>Region</b>	<b>09</b>							
1	00.00		00.00	BURROUGHS RD CONN EXIT 18												
1	00.84	991W94011000	00.84	END AT RT 7				1280	**	1290	09	1520	05	1720	99	0908
			<b>Route</b>	<b>992J</b>	<b>County</b>	<b>077</b>	<b>OTSEGO</b>	<b>Region</b>	<b>09</b>							
1	00.00		00.00	HOLLENBECK RD-CONN WORCHESTER-EXIT 19												
1	00.38	992A94011000	00.38	END AT RT 7				1730	11	2100	08	1560	05	1700	99	0909
			<b>Route</b>	<b>992K</b>	<b>County</b>	<b>095</b>	<b>SCHOHARIE</b>	<b>Region</b>	<b>09</b>							
1	00.00		00.00	RTS 7 & 10 EXIT 20												
1	00.07	992K95011000	00.07	EB RAMPS				2540	11	2440	08	2050	00	1720	97	0901
1	00.32	992K95011001	00.25	WB RAMPS				1200	**	1200	10	2050	07	2030	04	0052
			<b>Route</b>	<b>992L</b>	<b>County</b>	<b>095</b>	<b>SCHOHARIE</b>	<b>Region</b>	<b>09</b>							
1	00.00		00.00	EXIT 21 SH 77-21												
1	00.27	992L95011000	00.27	END AT RTS 7-10				2200	**	2240	09	2520	06	2920	03	0902
			<b>Route</b>	<b>992P</b>	<b>County</b>	<b>007</b>	<b>BROOME</b>	<b>Region</b>	<b>09</b>							
1	00.00		00.00	RT 88I MARTIN HILL ROD EXIT 5												
1	00.71		00.71	RT 7				1920	**	1930	09	1740	03	1740	00	0136