

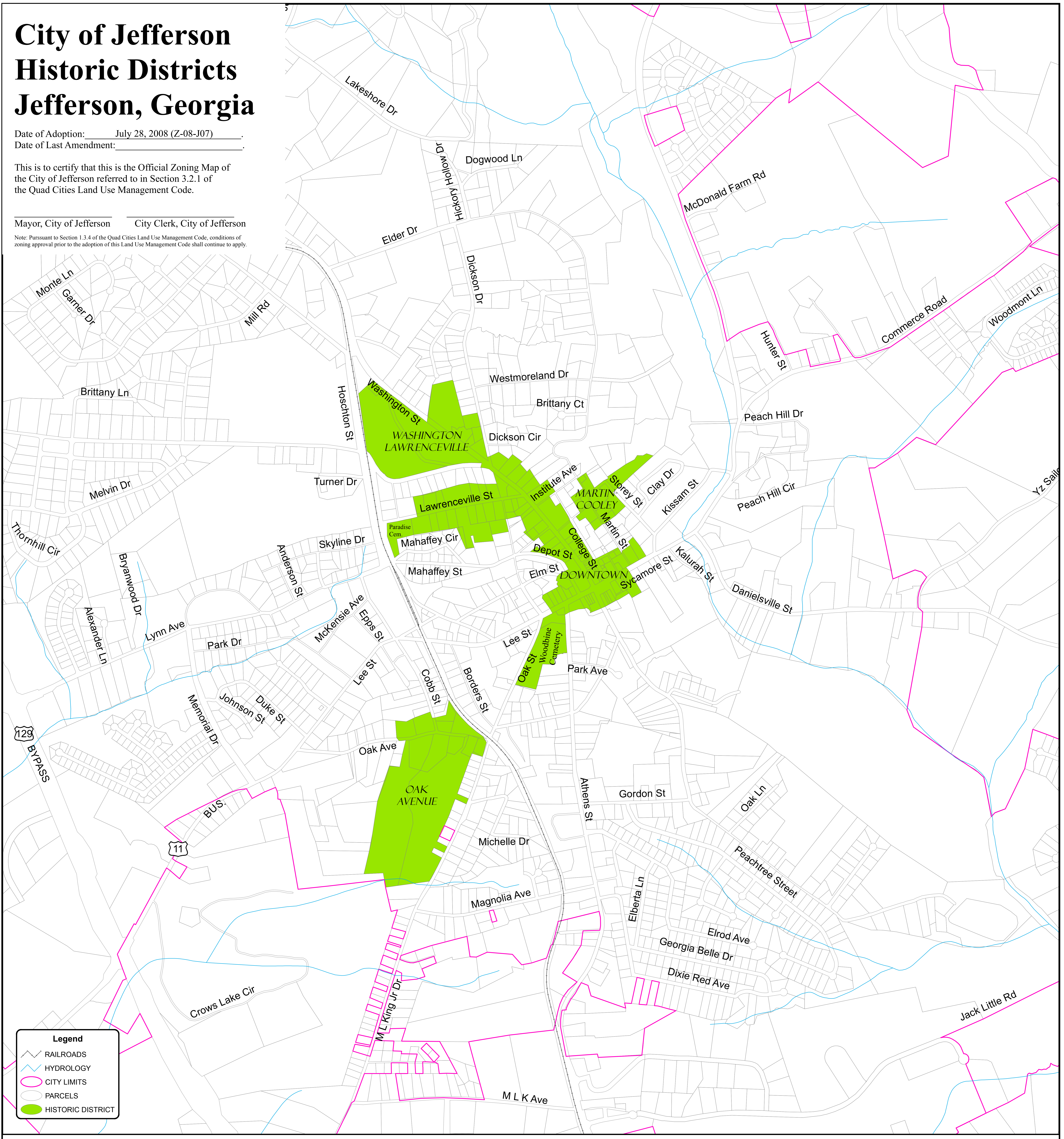
City of Jefferson Historic Districts Jefferson, Georgia

Date of Adoption: July 28, 2008 (Z-08-J07)
Date of Last Amendment: _____

This is to certify that this is the Official Zoning Map of the City of Jefferson referred to in Section 3.2.1 of the Quad Cities Land Use Management Code.

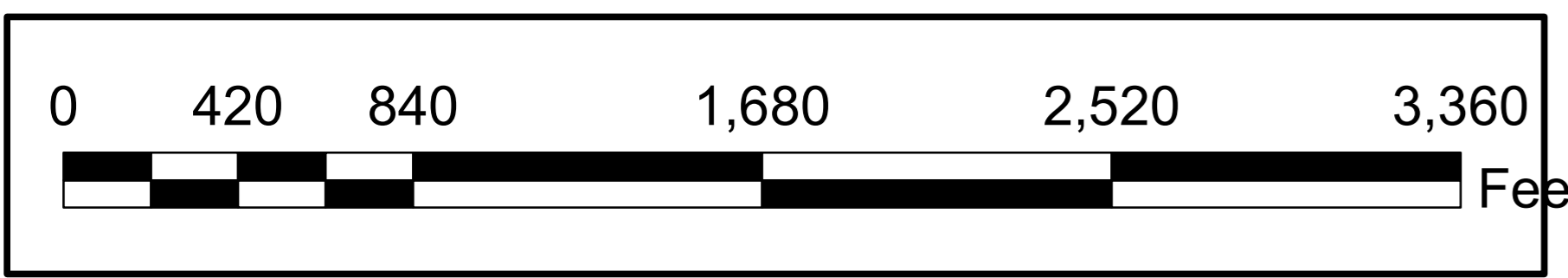
Mayor, City of Jefferson _____ City Clerk, City of Jefferson _____

Note: Pursuant to Section 1.3.4 of the Quad Cities Land Use Management Code, conditions of zoning approval prior to the adoption of this Land Use Management Code shall continue to apply.




Legend

- RAILROADS
- HYDROLOGY
- CITY LIMITS
- PARCELS
- HISTORIC DISTRICT



1 inch = 400 feet



**City of
Jefferson, GA**

Layout & Mapping By
Jackson County GIS Department
67 Athens St
Jefferson, GA 30549
Phone: (706)-367-1877 Fax: (706)-367-2578
Email: jlogan@jacksoncountygov.com

Jerry Weitz & Associates, Inc.
Planning & Development Consultants
1225 Rucker Road, Alpharetta, Georgia 30004
Phone: (770) 751-1203 E-Mail: jweitz@jerryweitz.com
www.jerryweitzassociates.com Fax: (770) 751-7794