

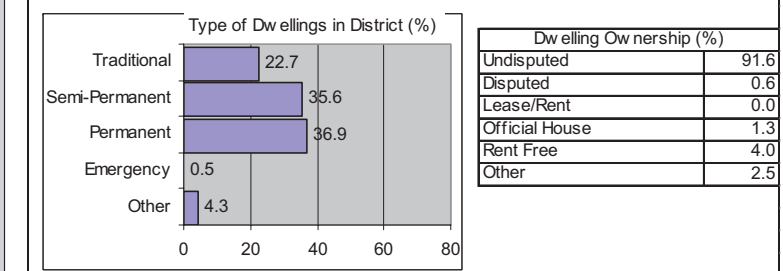


Oecusse District

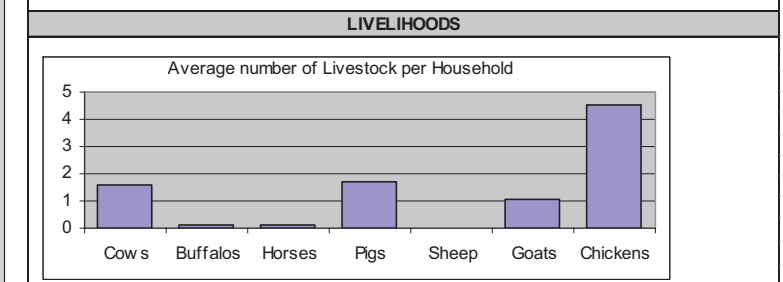


BASIC INFORMATION								
OECUSSE Region 5	Land Area (Sq Km)	Population (July 2004)			Avg. Household per Sq. Km	Households	Avg house-hold size	Main Language Spoken
		Total	Male	Female				
Total	814 (5%)	57,616	28,648	28,968	16	13,659	4.2	Baikenu
Nitibe	30	11052	5472	5580	8	2690	4.1	Atoni
Oesilo	97	10238	5010	5228	23	2425	4.2	Atoni
Pante Macasar	356	29187	14708	14479	18	6796	4.3	Baikenu
Passabe	61	7139	3458	3681	27	1748	4.1	Baikenu

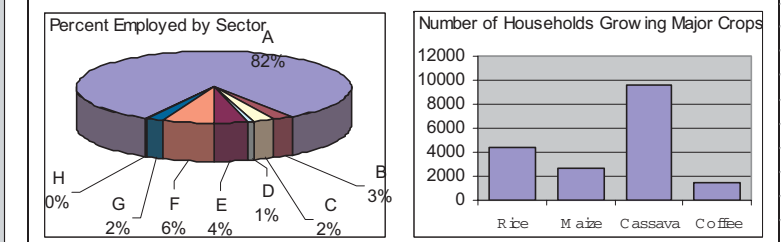
Life expectancy at Birth (years)	52.4
Median Age (years)	19.0
Mean Age at First Marriage (Female)	21.7
Mean Age at First Marriage (Male)	25.2



HUMANITARIAN INDICATORS			
FLOOD RATING	MED	FOOD INSECURITY IN 2005/2006	49%
Percent Ordinary Farmers			61.0
Percent Illiterate			61.9
Percent of Child Deliveries Attended by Health Personnel			12.8
Average time to access water in Region 5 (mins)			24
Proportion of Population with sustainable access to an improved water source (%)			48.0
Proportion of Population with access to improved sanitation (%)			20.1
Prevalence of severe underweight (%)			18.2
Prevalence of severe stunting (%)			16.6
Prevalence of severe wasting (%)			7.9



Percent in Labour Force 75.1



A: Agriculture, Fishing, Forestry
 B: Mining, Oil, Manufacturing, Construction, Electricity
 C: Wholesale, Retail, Hotels, Restaurants, Cafes
 D: Finance, Real Estate, Transportation, Storage, Communications
 E: Public Administration, Education, Health, Social & Community Services, Defense, Security
 F: Home Industry G: UN Agencies, Diplomatic Missions H: Not Stated

Remexio	Sub-District Name	Minor Town	UNPoI/PNTL Station	Advanced Education	Pre-Primary School	Permanent HLZ	Main Port	Water Body	Elevation (meters)
Dare	Suco Name	Occupied Dwelling	Main Airport	Secondary School	Hospital	Emergency HLZ	Secondary Port	Main Road	0 - 250
★	Capital City	UNPoI/PNTL HQ	Secondary Airport	Pre-Secondary School	Community Health Centre	Rainy HLZ	Tertiary Port	Suco Boundary	250 - 500
■	District Capital	UNPoI/PNTL Post	Air Strip	Primary School	Health Post	Bridge	Main River	District Boundary	500 - 750
									750 - 1,000
									1,000 - 1,500
									1,500 - 2,000
									2,000 - 2,500
									2,500 - 3,000

Sources: FAO/WFP Food Supply Assessment Mission, Ministry of Agriculture & Forestry, Ministry of Education, Ministry of Health, National Disaster Management Directorate, National Statistics Directorate, OCHA, SRTM (90m*90m), Timor-Leste Census of Population and Housing, Timor-Leste DevInfo, Timor-Leste GIS Portal, Timor-Leste Survey of Living Standards, UNICEF, UNMIT, WFP, WHO

The boundaries and names shown and the designations used do not imply official endorsement or acceptance by the United Nations

data.ocha@undp.org