
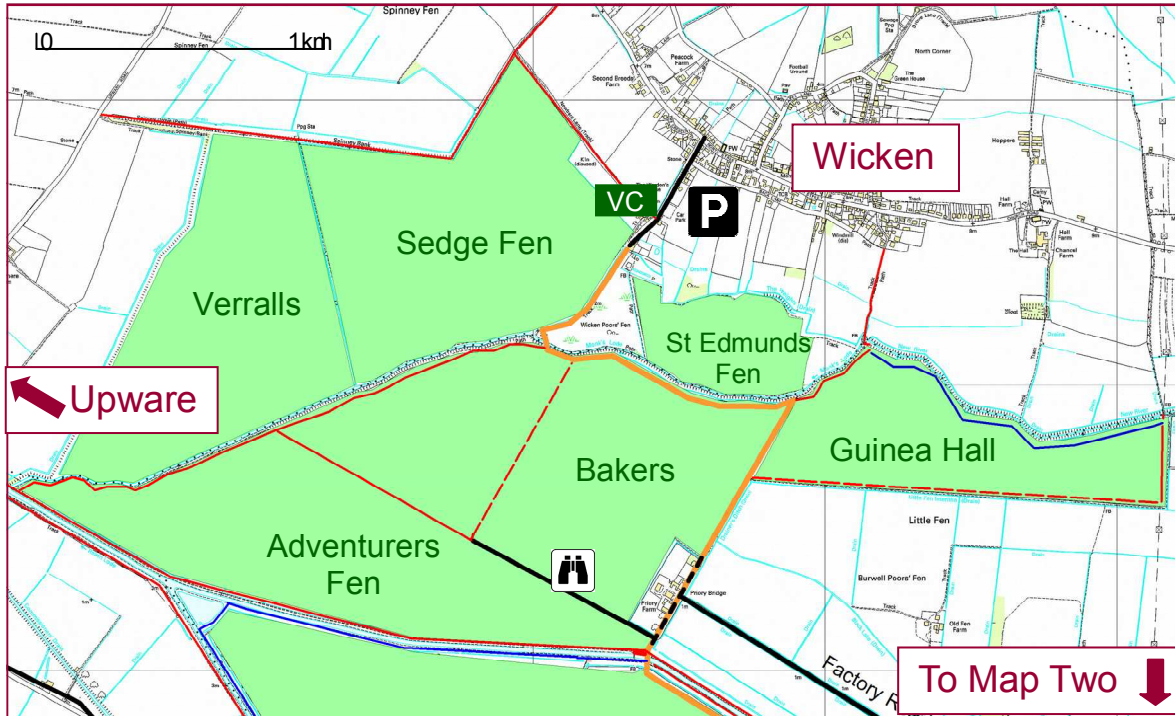


# Recommended Walker Access—Map One

## Wicken Fen Vision—Bakers Fen



These are National Trust recommended Routes only, alternatives are available.



- Statutory Route, un-segregated from livestock
  - Permissive Route, un-segregated from livestock
  - Statutory Route, segregated from livestock
  - Permissive Route, segregated from livestock
  - Roads
  - Lodes Way
  - Lodes Way on a Road
  - National Trust Land
  - Visitor Centre
- Map:** OS Explorer 226  
**Grid Reference:** TL 563 274

Reproduced by permission of Ordnance Survey and Digital Mapping Solutions from Dotted Eyes.  
©Crown Copyright and database right 2011. All rights reserved. Licence numbers 100023974 and 100019918



On un-segregated routes the path is not separated from the livestock which are used to graze the fen. For advice on walking through animals, please see our leaflet “Ambling with Animals”. Available to download or from the visitor centre.



Wicken Fen Visitor Centre and Cafe:

Open 10am- 5pm Daily



On unsegregated routes the path is not separated from the livestock which are used to graze the fen.

**Contact Us:** 01353 720274  
wickenfen@nationaltrust.org.uk

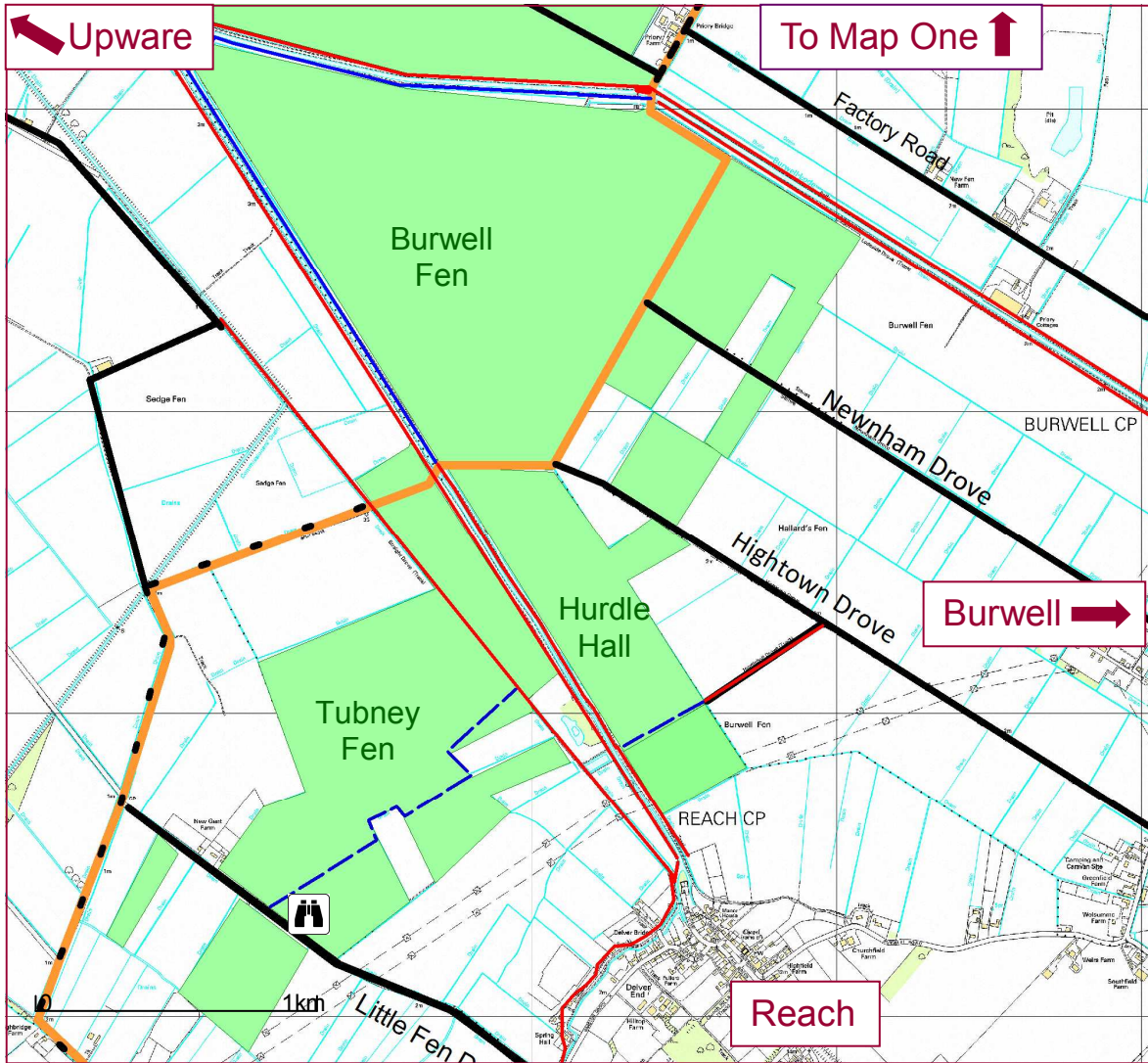
As a charity the National Trust relies on the generosity of its supporters to continue caring for our countryside and wildlife so that everyone can enjoy the beauty of the outdoors for generations to come.

Find out more at [www.nationaltrust.org.uk](http://www.nationaltrust.org.uk)

# Recommended Walker Access—Map Two

## Wicken Fen Vision—Burwell Fen

These are National Trust recommended Routes only, alternatives are available.



- Statutory Route, un-segregated from livestock
  - - - Permissive Route, un-segregated from livestock
  - Statutory Route, segregated from livestock
  - - - Permissive Route, segregated from livestock
  - Roads
  - Lodes Way
  - - - - Lodes Way on a Road
  - National Trust Land
  - VC Visitor Centre
- Map:** OS Explorer 226  
**Grid Reference:** TL 563 274



The mere at Tubney Fen is now home to several species of birds, including breeding avocets.

Take a look from the bird hide.

Be aware that these are multi-user paths and will also be used by horse riders and cyclists.

**Contact Us:** 01353 720274  
wickenfen@nationaltrust.org.uk

Reproduced by permission of Ordnance Survey and Digital Mapping Solutions from Dotted Eyes.  
©Crown Copyright and database right 2011. All rights reserved. Licence numbers 100023974 and 100019918

As a charity the National Trust relies on the generosity of its supporters to continue caring for our countryside and wildlife so that everyone can enjoy the beauty of the outdoors for generations to come.

Find out more at [www.nationaltrust.org.uk](http://www.nationaltrust.org.uk)