








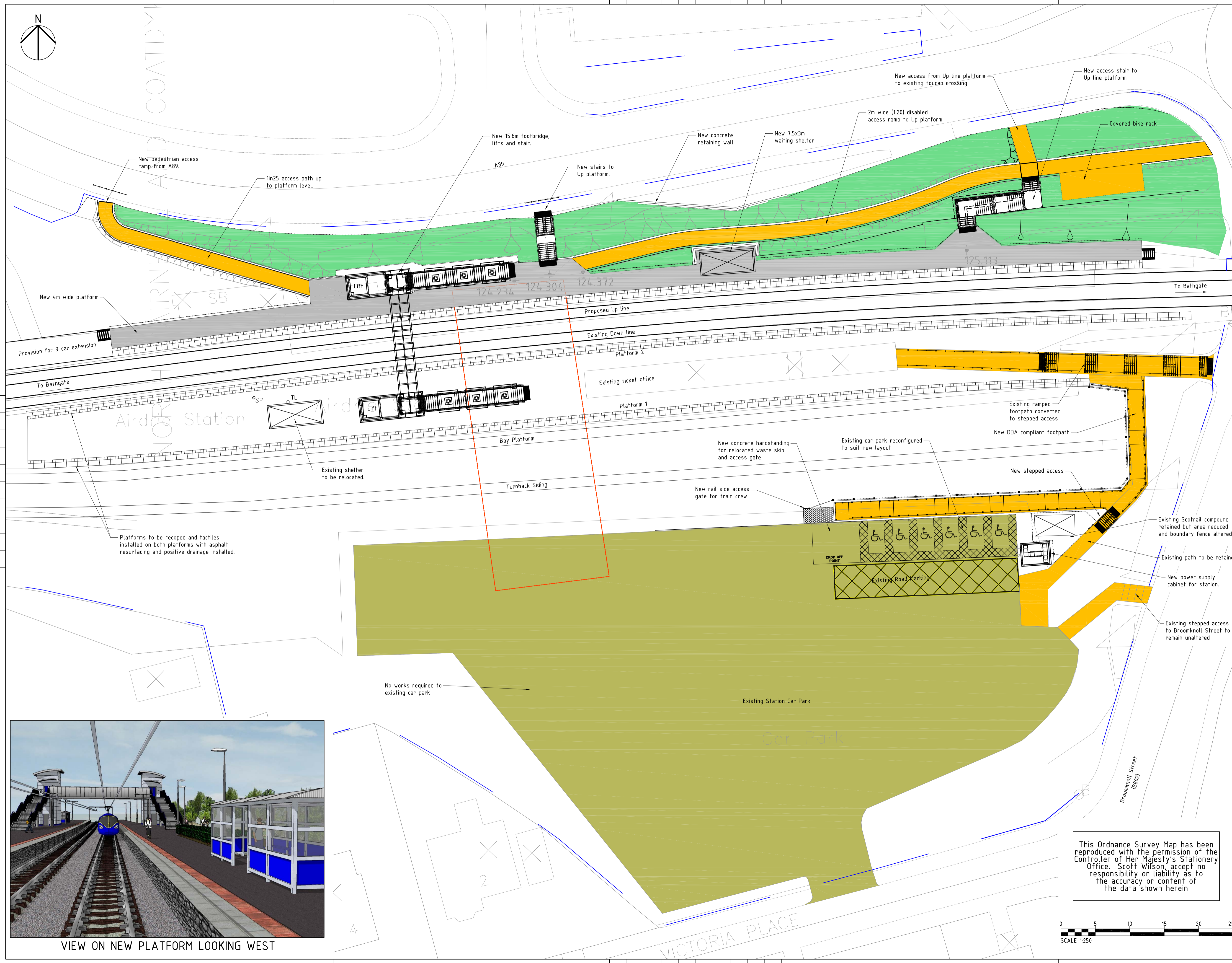
50mm 50mm

THIS DRAWING MAY BE USED ONLY FOR THE PURPOSE INTENDED AND ONLY WRITTEN DIMENSIONS SHALL BE USED

NOTES:

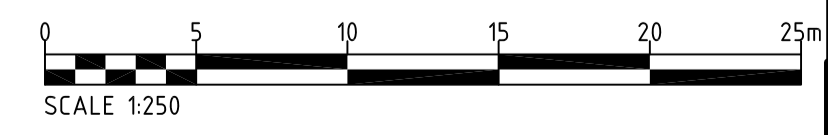
Key

-  Platform
-  Footpath
-  Roads
-  Landscaping
-  Limit of Deviation (LOD)
-  Limit of Land Acquired or Used (LLAU)
-  Pedestrian Barriers



VIEW ON NEW PLATFORM LOOKING WEST

This Ordnance Survey Map has been reproduced with the permission of the Controller of Her Majesty's Stationery Office. Scott Wilson accept no responsibility or liability as to the accuracy or content of the data shown herein



Revision Details	By	Chkd	Appd	Date	Suffix

Drawing Status

FOR INFORMATION ONLY

Client



Airdrie to Bathgate
and Linked Improvements

Drawing Title

**AIRDRIE TO BATHGATE
AIRDRIE STATION
PROPOSED LAYOUT**

Project Manager:	Steven Murdoch
Email:	steven.murdoch@scottwilson.com
Telephone:	0141 354 6858
Project No:	A012814
ELR/ Mileage:	NEM2 10 m 36 ch
Scale:	1:250
Drw:	A.MacPhee
Chk:	D.McGoldrick
App:	M. Hanley
Date:	Jan '09
Date:	Jan '09
Date:	Jan '09

Scott Wilson Railways Ltd.
Buchanan House
28 Port Dundas Road
Glasgow G4 0HG
Telephone 0141 354 6000
Fax 0141 332 2632
www.scottwilson.com



Drawing Number / eB Ref

LC84-057-CV-DRG-002546 P01