

# Guide

## The Political and Community Service Boundaries of Philadelphia



**CITY OF PHILADELPHIA**

John F. Street, Mayor

**Philadelphia City Planning Commission**

Jeffrey S. Batoff, Esq., Acting Chairman

David Adelman

Lynette M. Brown-Sow

Patrick Eiding

Philip R. Goldsmith

Vincent Jannetti

Gloria Levin

Marcia Moore Makadon

Stephanie Naidoff

**Maxine Griffith, AICP, Executive Director**

**Richard L. Lombardo, Deputy Executive Director**

**Project Team:**

Maryann Longacre, Division Director

Lori Sabatini, Graphic Design

Vic Davis, GIS Specialist III

Dolores Harley, Programmer Trainee

Bryan Lightner, GIS Specialist II

Pauline Loughlin, GIS Specialist III

Darshna Patel, GIS Specialist II

Marty Soffer, City Planner IV

**The Political and Community Service**

**Boundaries of Philadelphia**

**PCPC**

Philadelphia City Planning Commission




# Contents

	Introduction	1
<b>Section One: Composite Political Maps</b>		
	Wards	5
	U.S. Congressional Districts	6
	PA State Senatorial Districts	7
	PA State Representatives Districts	8
	City Council Districts	10
<b>Section Two: Neighborhood Planning Sections with Political Divisions</b>		
	Philadelphia Neighborhoods	13
	Planning Analysis Sections	15
	PAS A: Center City	17
	PAS B: South Philadelphia	23
	PAS C: Southwest Philadelphia	29
	PAS D: West Philadelphia	35
	PAS E: Lower North Philadelphia	41
	PAS F: Upper North Philadelphia	47
	PAS G: Bridesburg; Kensington; Richmond	53
	PAS H: Roxborough; Manayunk	59
	PAS I: Germantown; Chestnut Hill	65
	PAS J: Olney; Oak Lane	71
	PAS K: Near Northeast Philadelphia	77
	PAS L: Far Northeast Philadelphia	83
<b>Section Three: Service Boundaries</b>		
	Census Tracts	91
	Community Mental Health	92
	County Assistance Office Districts	93
	Dept. of Licenses and Inspection Districts	94
	Economic Development:	
	Empowerment Zones	95
	Enterprise Zones	96
	Keystone Opportunity Expansion	97
	Renewal Communities	98
	Fairmount Park Administrative Districts with Major Parks	99
	Fire Battalion Boundaries	100
	Health Districts and Locations of Facilities	101
	Historic Districts	102
	Municipal Divisional Court Districts	103
	Neighborhoods	104
	Police Districts	105
	Postal Zip Codes	106
	Recreation Districts	107
	School Districts Boundaries	108
	Highway Maintenance Districts	109
	Department of Streets:	
	Sanitation Districts	110
	Survey Districts	111
	Civil Division Prior to 1854 Consolidation	112



# Introduction

Humans have created maps since ancient times. Maps of land areas were probably the first graphic used by humans as a tool for moving from one place to another, and for communication. The oldest known maps are preserved on Babylonian clay tablets and date from about 2300 B.C. One of the earliest, notable geographers and cartographers was Ptolemy (Claudius Ptolemaeus). Ptolemy was of Greek descent and lived in Alexandria, Egypt in the second century A.D. He flourished between the reigns of Hadrian and Antonine, 87 - 150 A.D. and wrote the seven volume "Geography" that became the standard textbook until the 15th century.



Ptolemy's World Map circa 150 A.D.

The Italians, the Dutch, and the Flemish were the leaders in cartography during the 14th through 16th centuries. The most famous cartographer of this period is Gerardus Mercator of Flanders. Mercator is best remembered for perfecting a new map projection and he was the first to use the word atlas for a collection of maps.

As science and technology evolved so did the techniques and accuracy of map making. It was not until the middle of the twentieth century, following World War II, that maps became more accurate and precise. This was due to ground observation, remote sensing, and aerial photography. With the advent of computer technology map making took yet another step on its evolutionary journey. In the late seventies Geographic Information Systems (GIS) emerged. A GIS system is made up of computer hardware, computer software, data, and people. A GIS system is used to capture, store, update, manipulate, analyze, and display all forms of geographically referenced information. Computerized mapping has given us the ability to produce maps displaying more information, and producing them faster than in any previous period of time.

It is with this edition of "The Political and Community Service Boundaries of Philadelphia" that we present an atlas of Philadelphia maps completely generated using the Philadelphia City Planning Commission's GIS system.

This document is divided into three sections. The first section displays a series of political maps. Some of these maps have changed due to legislative reapportionment following "Census 2000". Most notable is the new City Council boundary map. The second section displays a series of Planning Analysis Sections for the entire City of Philadelphia. There are twelve planning analysis sections, A through L. In each of these Planning Analysis Sections we include maps of neighborhoods, and the political boundaries of city council districts, wards and divisions. The third section is a series of maps that show service sector boundaries. In this section we have included such maps as Fire Battalion boundaries, Police Districts, Census Tracts, just to mention a few.

It is the intent of the staff of the Philadelphia City Planning Commission's GIS/Graphics Division that this compendium of Philadelphia maps will be helpful to the citizens of Philadelphia and the region.





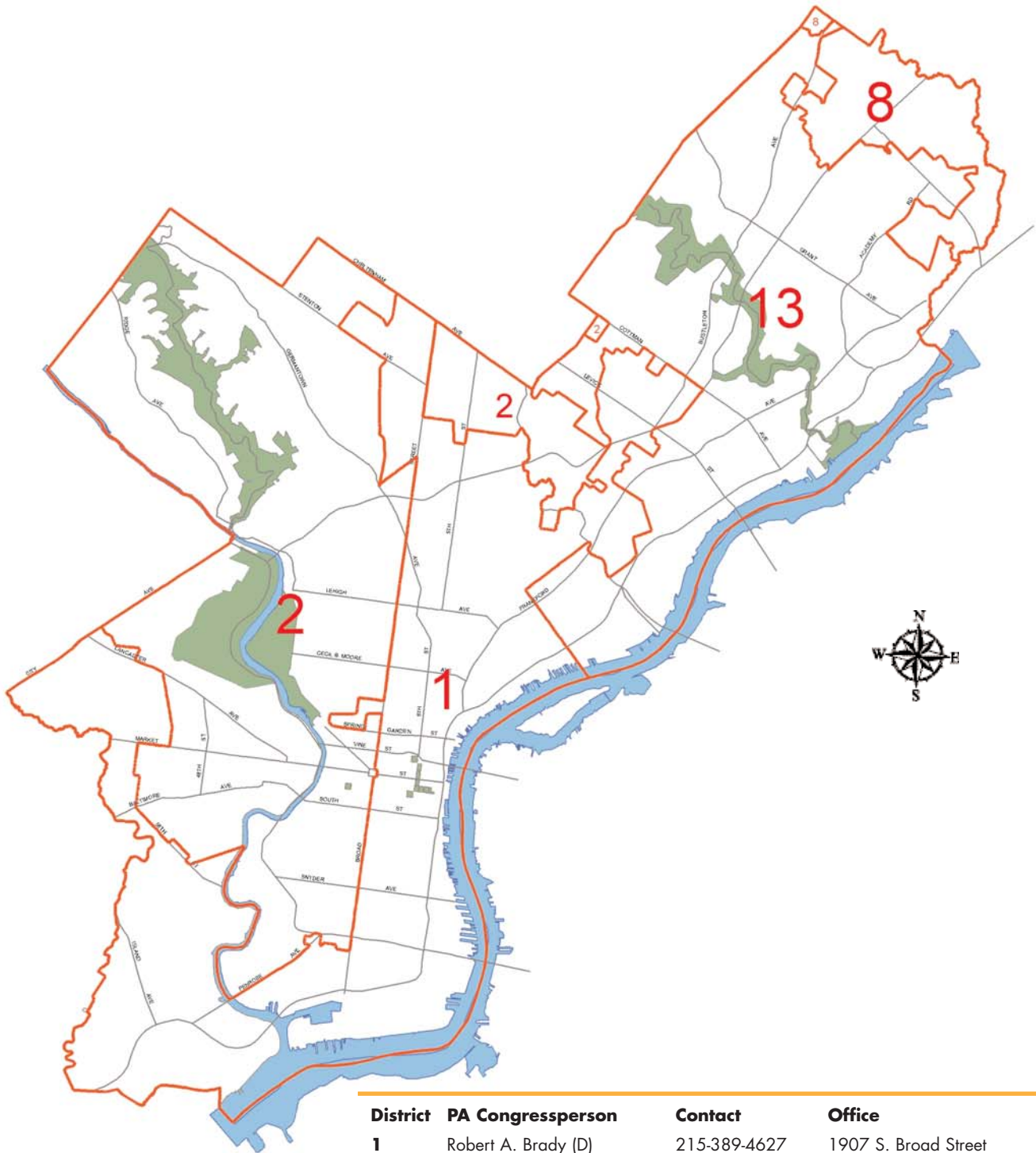
# Section One

## Composite Political Maps



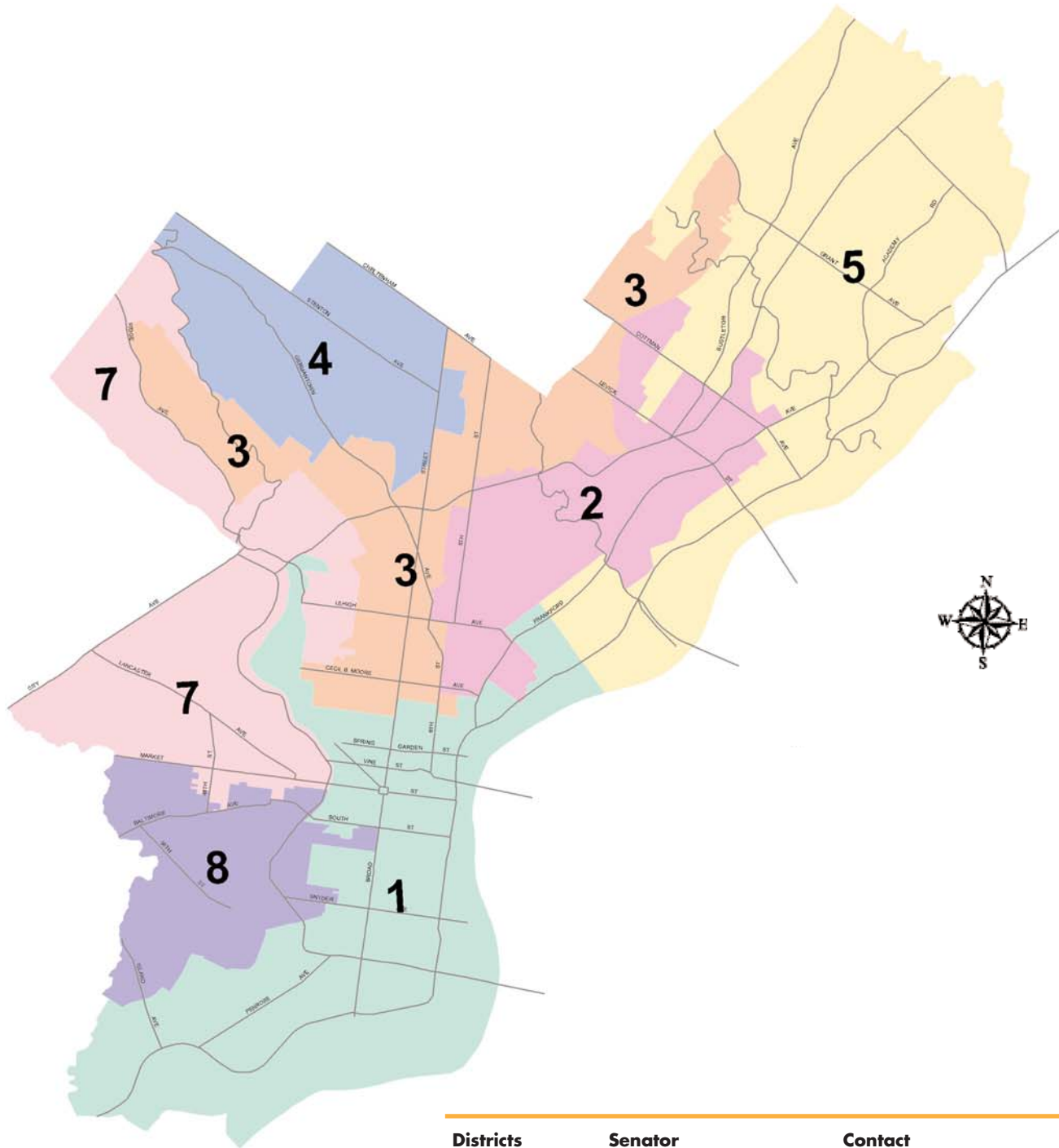


# U.S. Congressional Districts



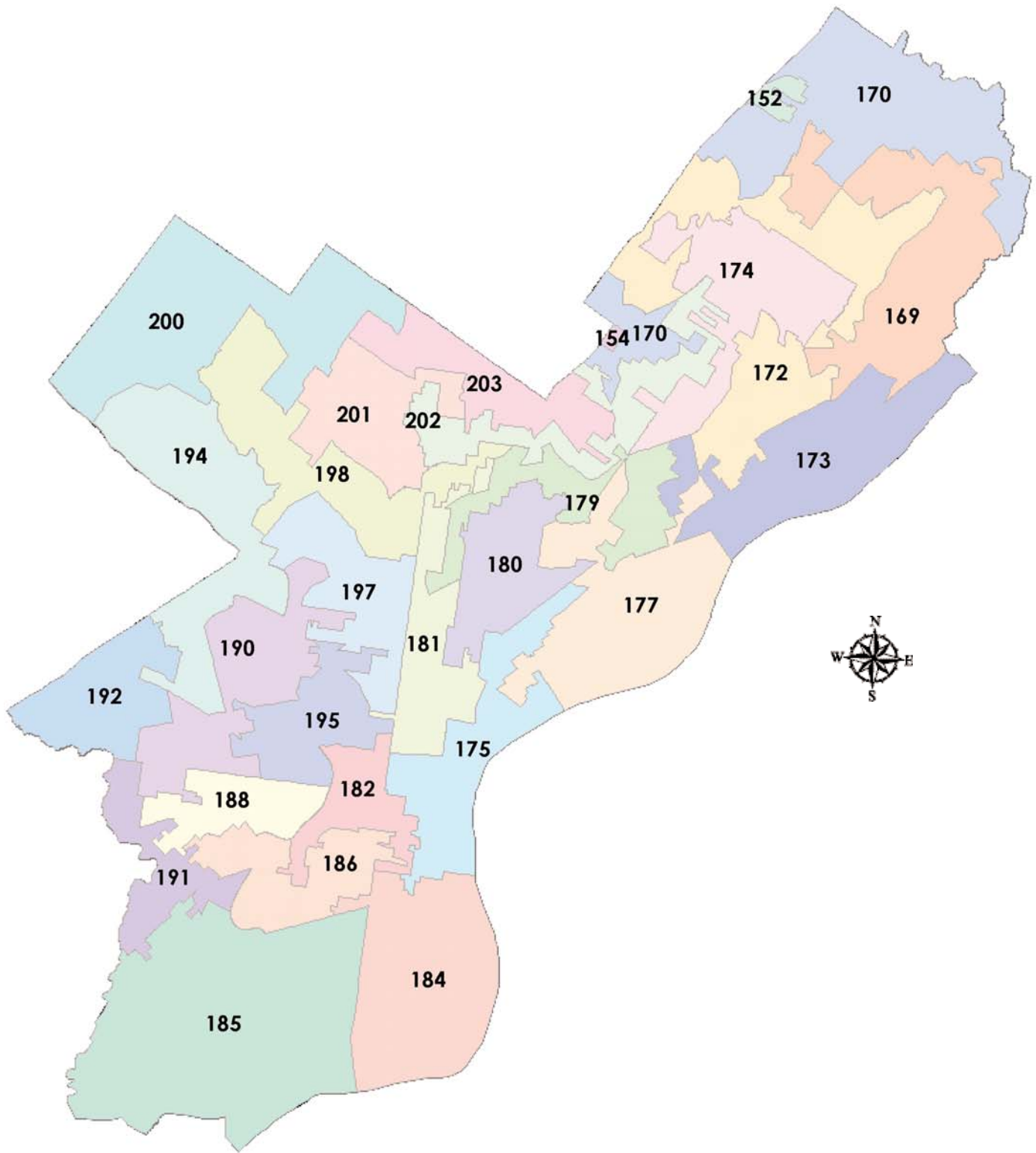
District	PA Congressperson	Contact	Office
1	Robert A. Brady (D)	215-389-4627	1907 S. Broad Street Phila., PA 19148
2	Chaka Fattah (D)	215-387-6404	4104 Walnut Street Phila., PA 19104
8	Michael G. Fitzpatrick (R)	215-752-7711	11 Oxford Valley, Suite 800 Langhorne, PA 19047
13	Allyson Schwartz (D)	215-335-3355	7219 Frankford Avenue Phila., PA 19135

# PA State Senatorial Districts



Districts	Senator	Contact
1	Vincent J. Fumo (D)	<a href="http://www.fumo.com">www.fumo.com</a>
2	Christine M. Tartaglione (D)	<a href="http://www.pasenate.com/tartaglione">www.pasenate.com/tartaglione</a>
3	Shirley M. Kitchen (D)	<a href="http://www.senatorkitchen.com">www.senatorkitchen.com</a>
4	Special Election Required	
5	Michael J. Stack (D)	<a href="http://www.legis.state.pa.us">www.legis.state.pa.us</a>
7	Vincent J. Hughes (D)	<a href="http://www.legis.state.pa.us">www.legis.state.pa.us</a>
8	Anthony H. Williams (D)	<a href="http://www.legis.state.pa.us">www.legis.state.pa.us</a>

# PA State Representatives



## State Representatives

District	State Representative	Address	Phone
<b>152</b>	Hon. Susan E. Cornell		
<b>154</b>	Hon. Lawrence H. Curry	1 Jenkintown Station, Suite 211 115 West Ave. Jenkintown	215-572-5210
<b>169</b>	Hon. Dennis M. O'Brian	9811 Academy Road, Lwr. level	215-632-5150
<b>170</b>	Hon. George T. Kenney, Jr.	Mall Shopping Center 11749-C Bustleton Ave.	215-934-5144
<b>172</b>	Hon. John Michael Perzel	7518 Frankford Ave.	215-331-2600
<b>173</b>	Hon. Michael P. McGeehan	7731 Frankford Ave.	215-333-9760
<b>174</b>	Hon. Alan L. Butkovitz	7103 Bustleton Ave.	215-335-2521
<b>175</b>	Hon. Marie A. Lederer	Penn Treaty Park Place 1341 N. Delaware Ave.	215-426-6604
<b>177</b>	Hon. John J. Taylor	4725 Richmond Street	215-744-2600
<b>179</b>	Hon. William W. Rieger	3815 N. 9th Street	215-223-1501
<b>180</b>	Hon. Angel Cruz	2749 N. 5th Street	215-291-5643
<b>181</b>	Hon. W. Curtis Thomas	1348 W. Girard Avenue	215-232-1210
<b>182</b>	Hon. Babette Josephs	1528 Walnut St., Suite 1901	215-893-1515
<b>184</b>	Hon. William F. Kellner	1531 S. Second Street	215-271-9190
<b>185</b>	Hon. Robert C. Donatucci	1615-17 Porter Street	215-468-1515
<b>186</b>	Hon. Harold James	1423 Point Breeze Ave.	215-462-3308
<b>188</b>	Hon. James R. Roebuck, Jr.	4800 Baltimore Ave.	215-724-2227
<b>190</b>	Hon. Thomas W. Blackwell IV		
<b>191</b>	Hon. Ronald G. Waters	6027 Ludlow Street, Unit A	215-748-6712
<b>192</b>	Hon. Louise Williams-Bishop	1991 N. 63rd Street	215-879-6625
<b>194</b>	Hon. Kathy M. Manderino	6511 Ridge Ave.	215-482-8726
<b>195</b>	Hon. Frank L. Oliver	2839 W. Girard Ave.	215-684-3738
<b>197</b>	Hon. Jewell Williams	2224 N. Broad Street	215-763-2559
<b>198</b>	Hon. Rosita C. Youngblood	5736 Greene Street	215-849-6246
<b>200</b>	Hon. LeAnna M. Washington	1555-D Wadsworth Ave.	215-242-0472
<b>201</b>	Hon. John Myers	5847 Germantown Avenue	215-849-6592
<b>202</b>	Hon. Mark B. Cohen	6001 N. 5th Street, 2nd Floor	215-924-0895
<b>203</b>	Hon. Dwight Evans	7174 Ogontz Avenue	215-549-0220





## City Council Districts

<b>Councilpersons-At-Large</b>	<b>City Hall Room</b>	<b>Phone</b>
James F. Kenney	330	686-3450
Jack Kelly	594	686-3452
Blondell Reynolds Brown	580	686-3438
David Cohen	588	686-3446
Juan Ramos	592	686-3420
W. Wilson Goode, Jr.	316	686-3414
Frank Rizzo	582	686-3440
Patricia Rafferty, Chief Clerk	402	3410-3411

---

<b>Dist.</b>	<b>Ward</b>	<b>Councilperson</b>	<b>City Hall Room</b>	<b>Phone</b>
<b>1</b>	1•2•5•25•31 (18•33•39•45•62)	Frank DiCicco	332	686-3458
<b>2</b>	26•30•36•40•48 (8•39)	Anna Cibotti Verna (Pres.)	490	686-3412
<b>3</b>	3•6•24•27•46•60•44•51	Jannie L. Blackwell	408	686-3418
<b>4</b>	4•21•34•38•52	Michael A. Nutter	404	686-3416
<b>5</b>	14•15•16•20•28•29•32•47 (8•23•37•42•43)	Darrell Clarke	484	686-3442
<b>6</b>	41•54•55•64•65 (45•56•57•62•65)	Joan L. Krajewski	591	686-3444
<b>7</b>	7•19•33 (18•23•37•42•43•53•56•63)	Richard T. Mariano	599	686-3448
<b>8</b>	9•11•12•13•17•22•59 (49)	Donna Reed Miller	312	686-3424
<b>9</b>	10•50•61 (35•42•49)	Marian B. Tasco	577	686-3454
<b>10</b>	58•66 (35•53•56•57•63•65)	Brian J. O'Neill	562	686-3422

Note: Brackets ( ) indicate portions of wards



# Section Two

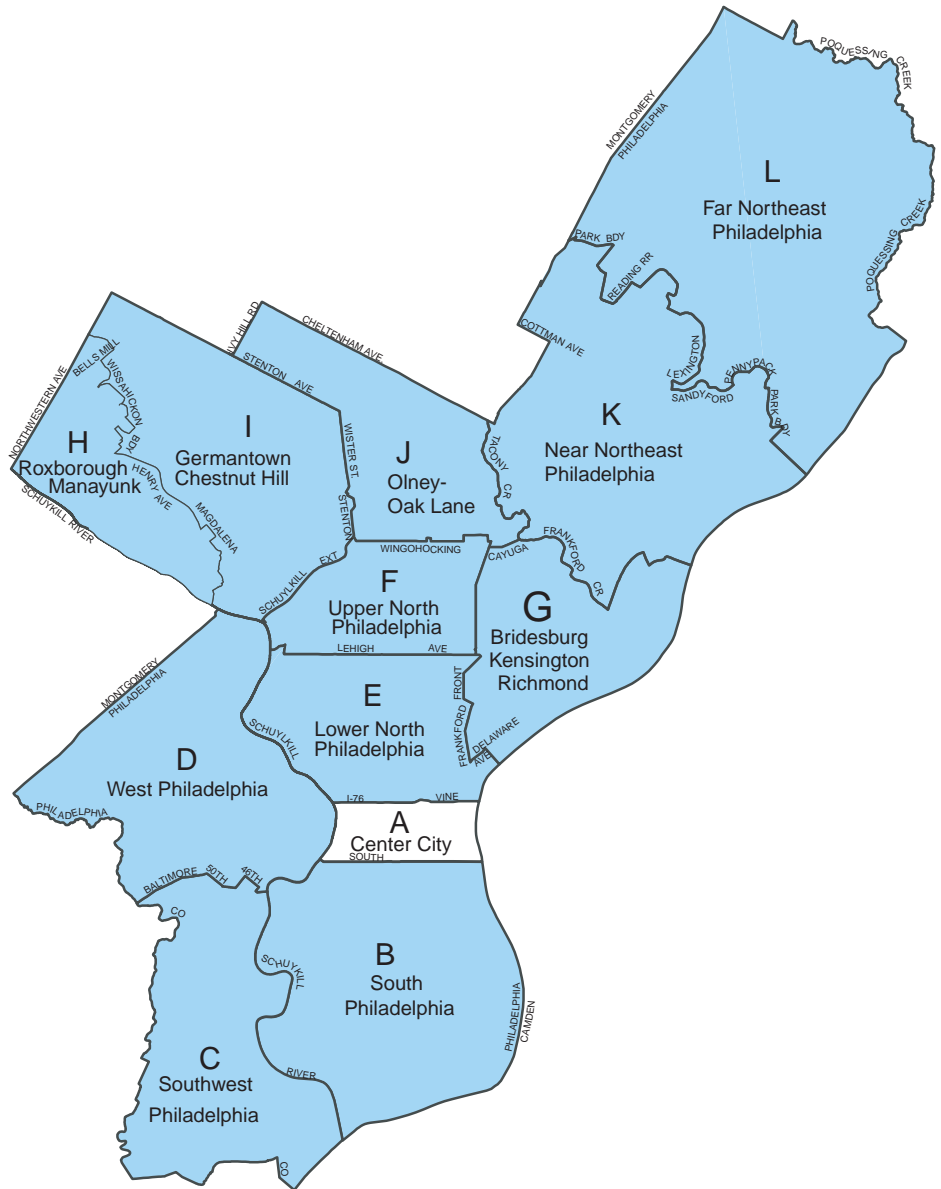
## **Neighborhood Planning Sections with Political Division**







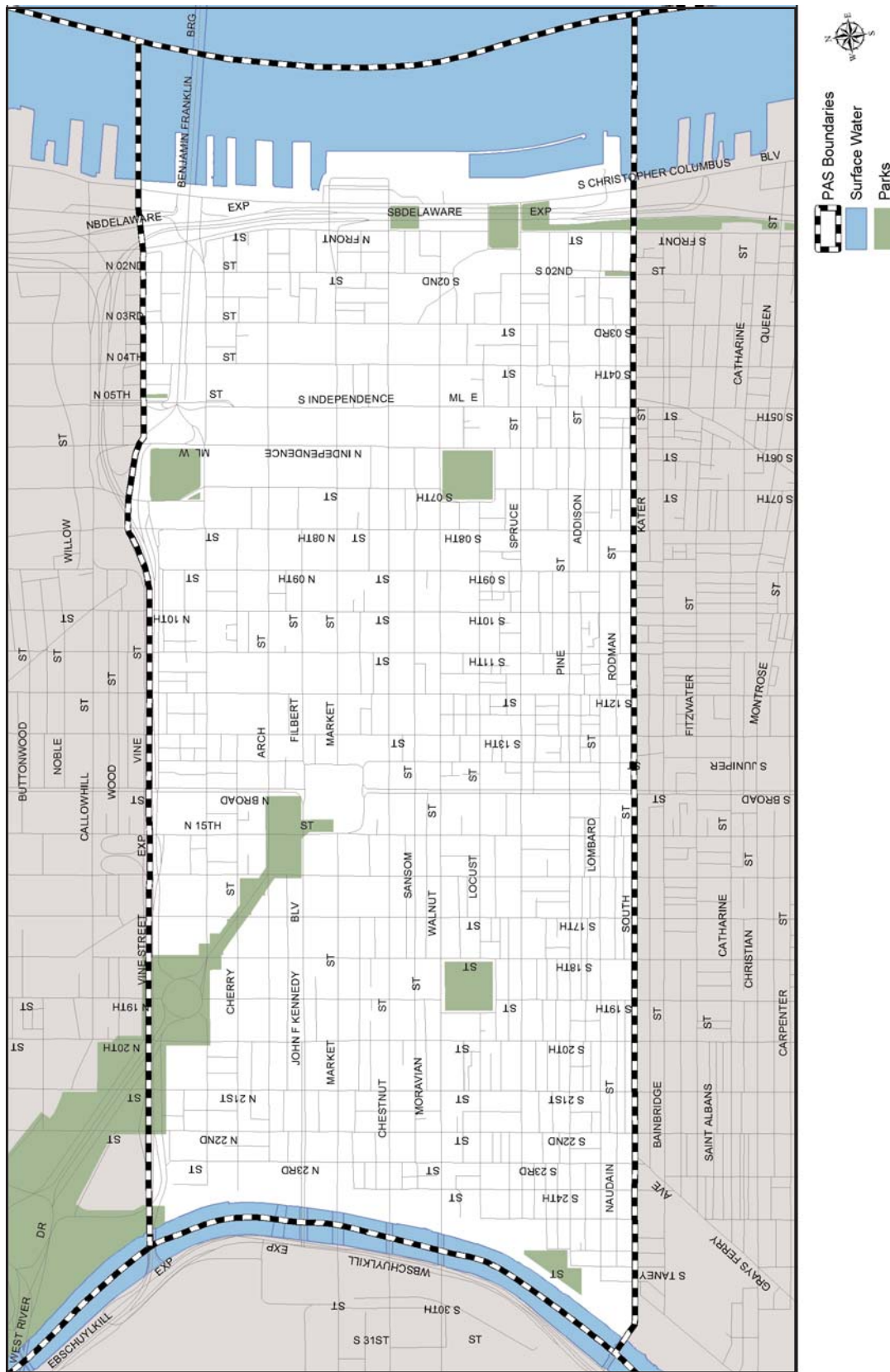
# Planning Analysis Section A ~ Center City Philadelphia



## Council Districts

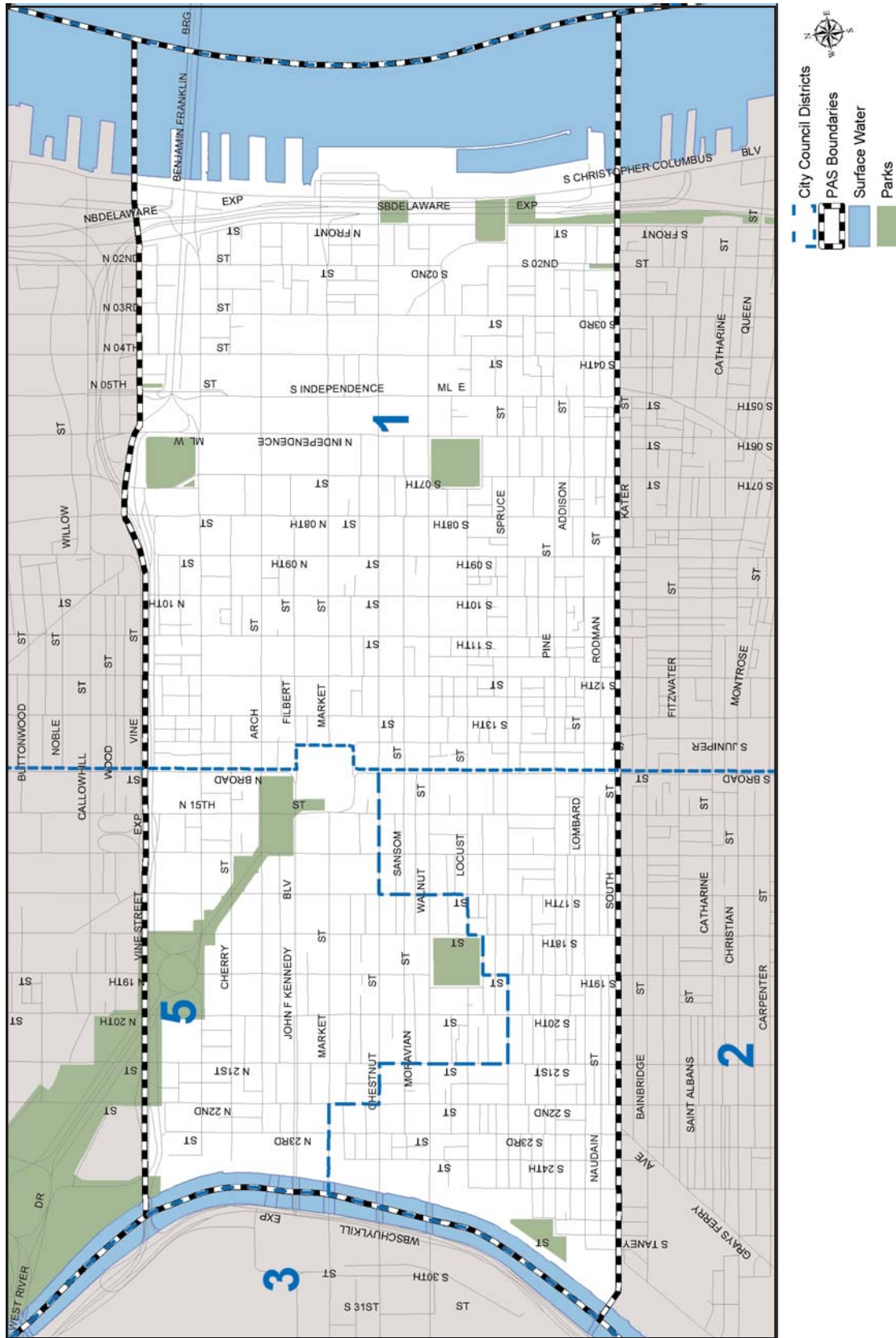
Dist.	Council Representative	Room (City Hall)	Phone
1	Frank DiCicco	332	215-686-3458
2	Anna Cibotti Verna (Pres)	490	215-686-3412
5	Darrell Clarke	484	215-686-3443

# Planning Analysis Section A ~ Center City Philadelphia

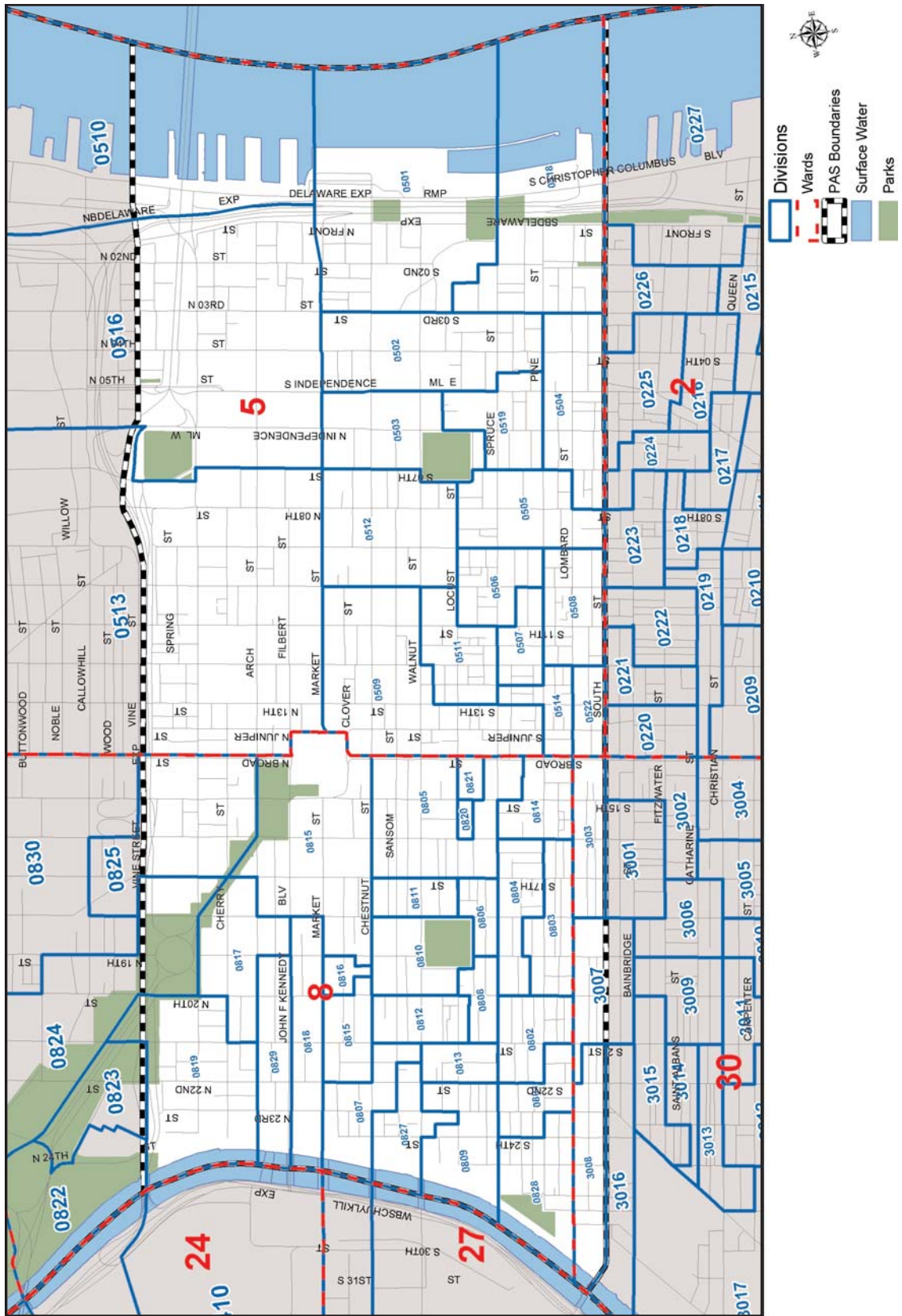




# Planning Analysis Section A ~ City Council Districts



# Planning Analysis Section A ~ Wards and Divisions



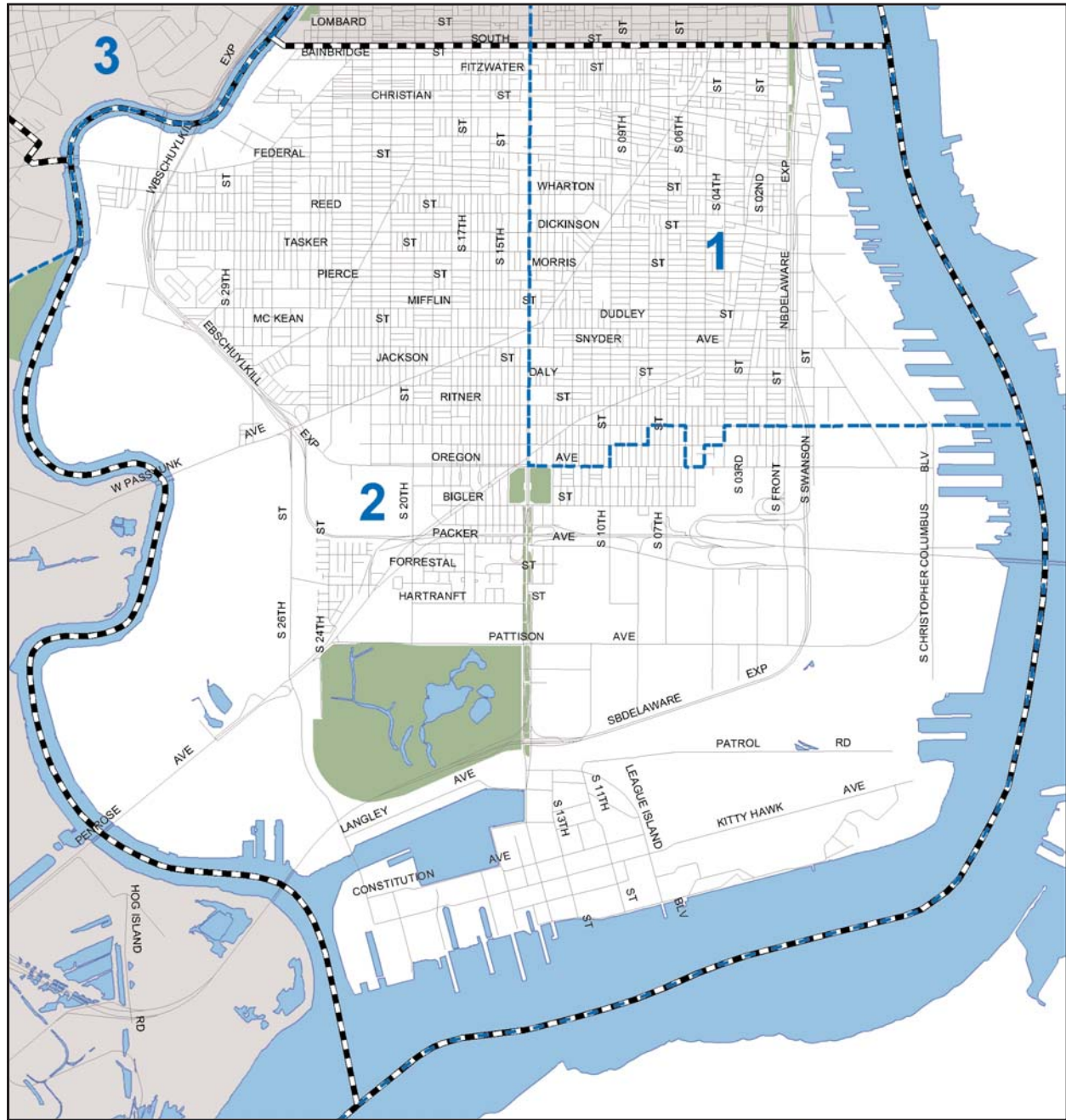




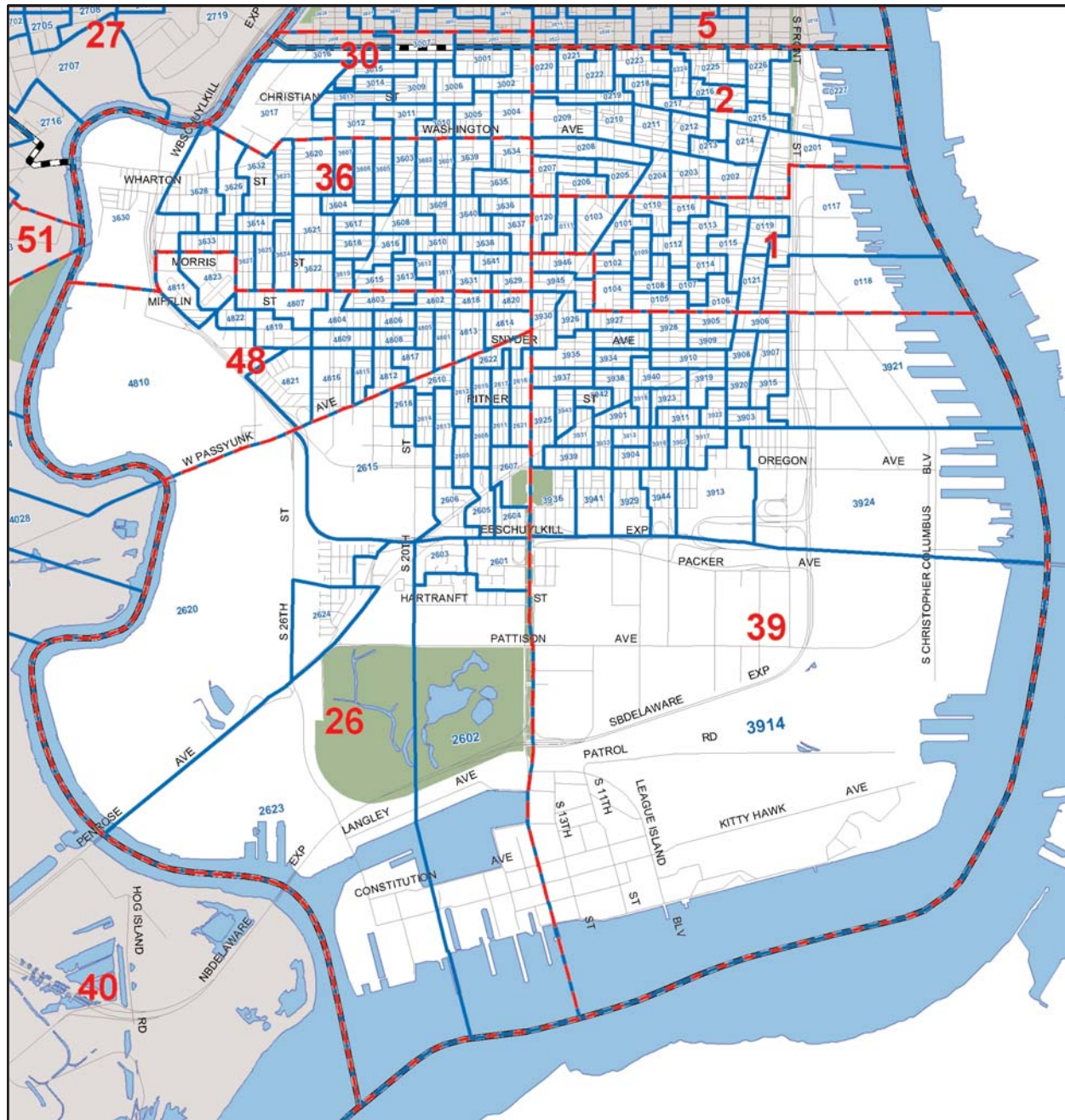









# Planning Analysis Section B ~ City Council Districts



# Planning Analysis Section B ~ Wards and Divisions

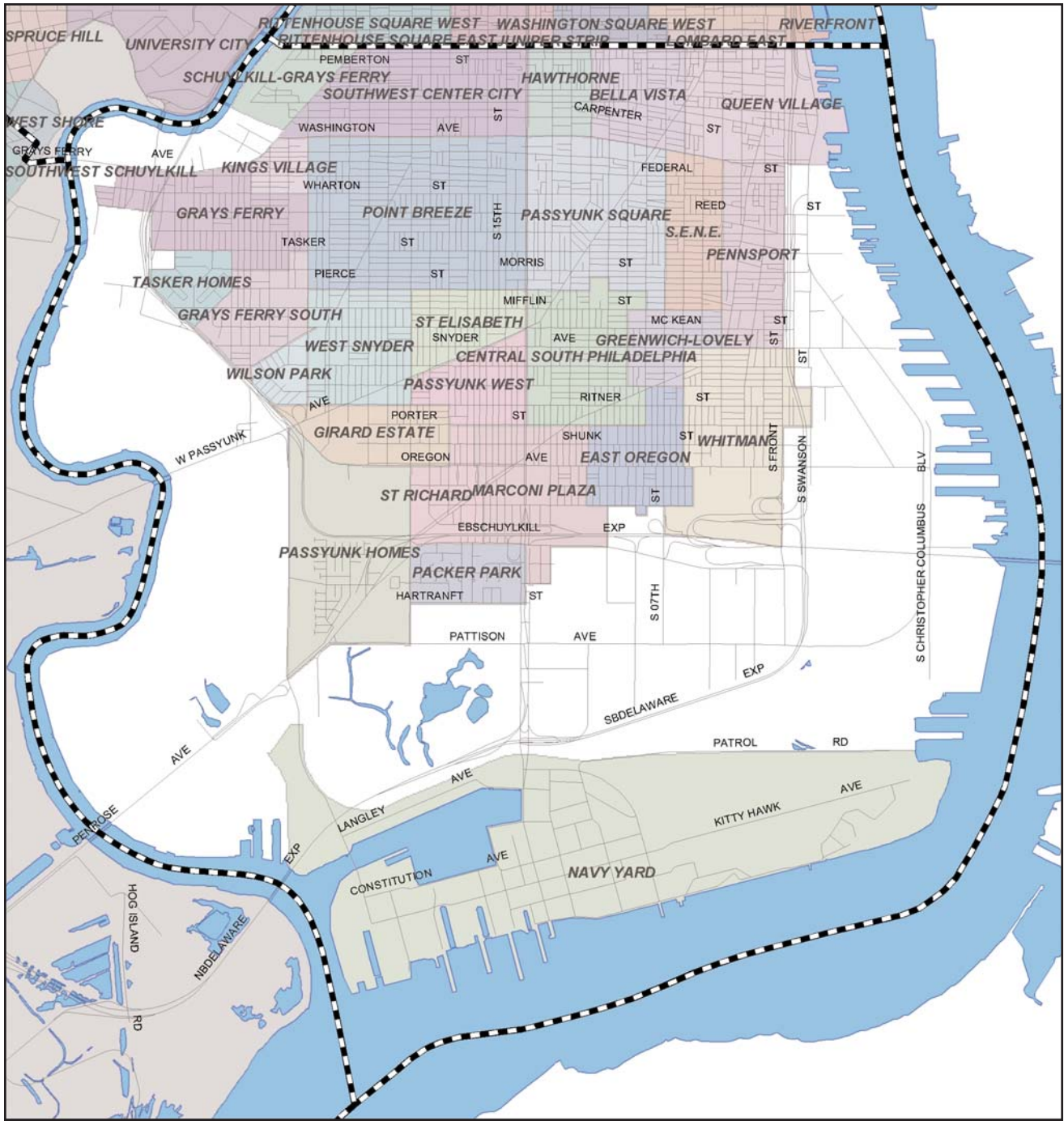


-  Divisions
-  Wards
-  PAS Boundaries
-  Surface Water
-  Parks





# Planning Analysis Section B ~ Neighborhoods



-  PAS Boundaries
-  Surface Water
-  Parks

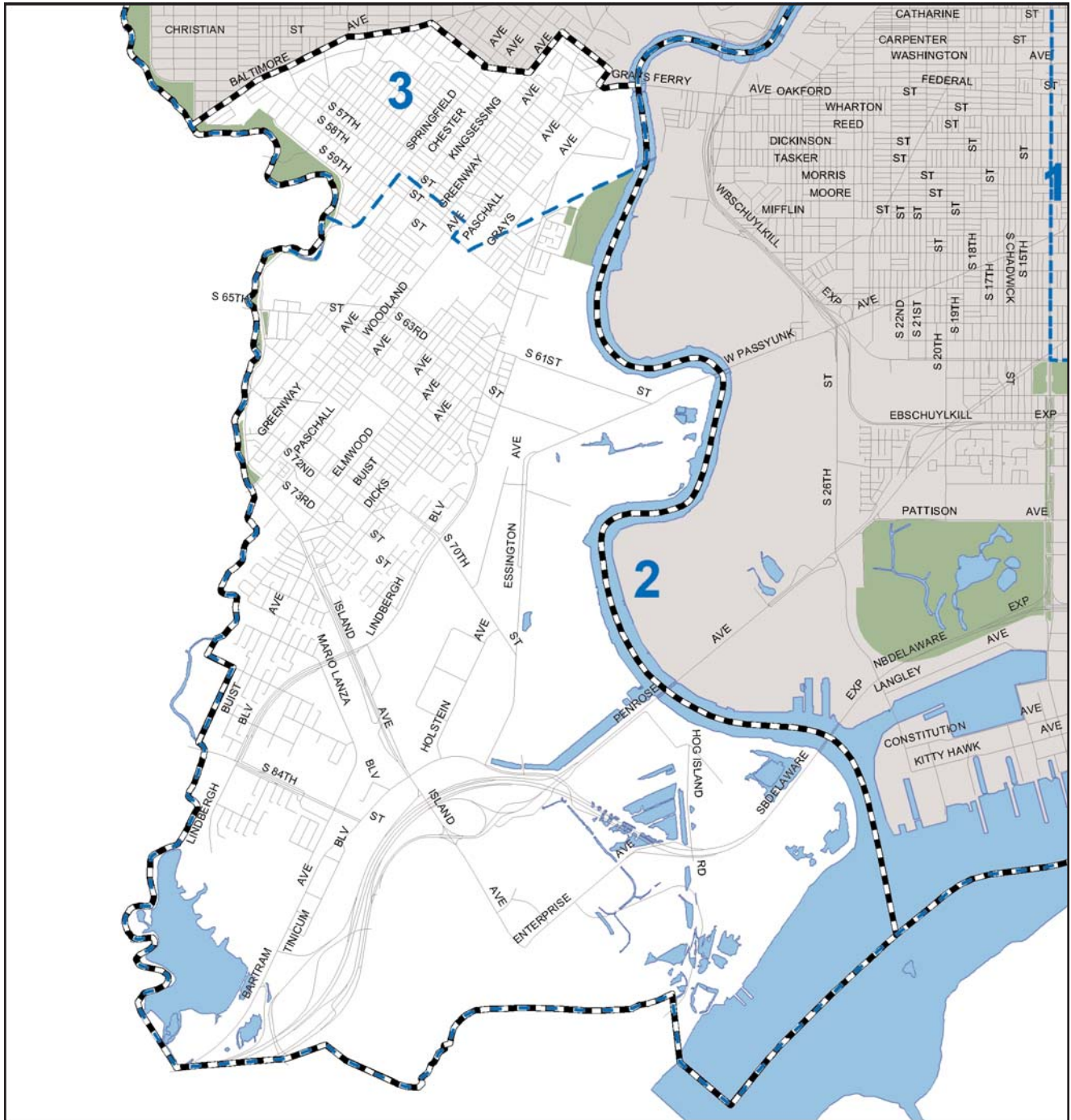








# Planning Analysis Section C ~ City Council Districts



-  City Council Districts
-  PAS Boundaries
-  Surface Water
-  Parks



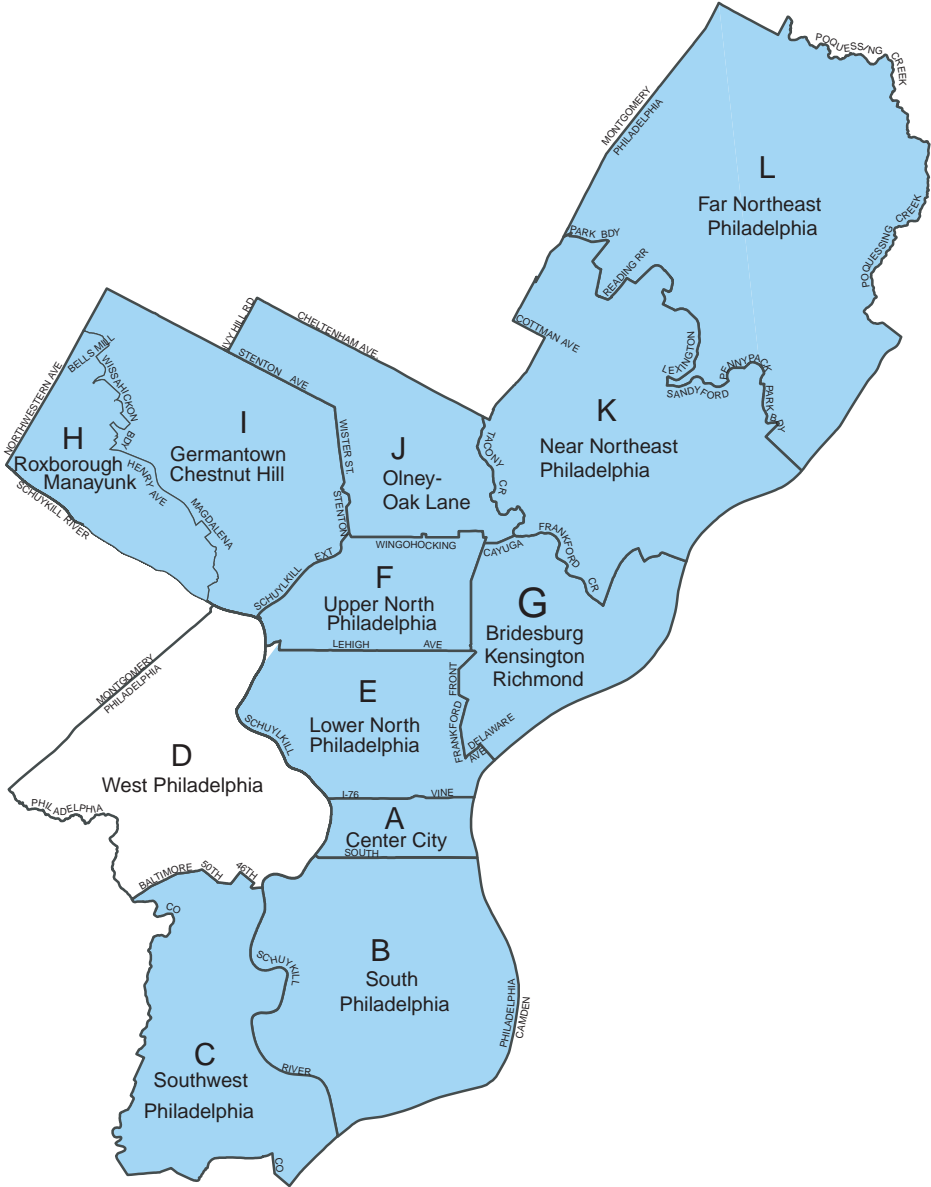








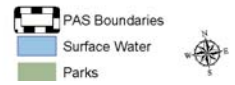
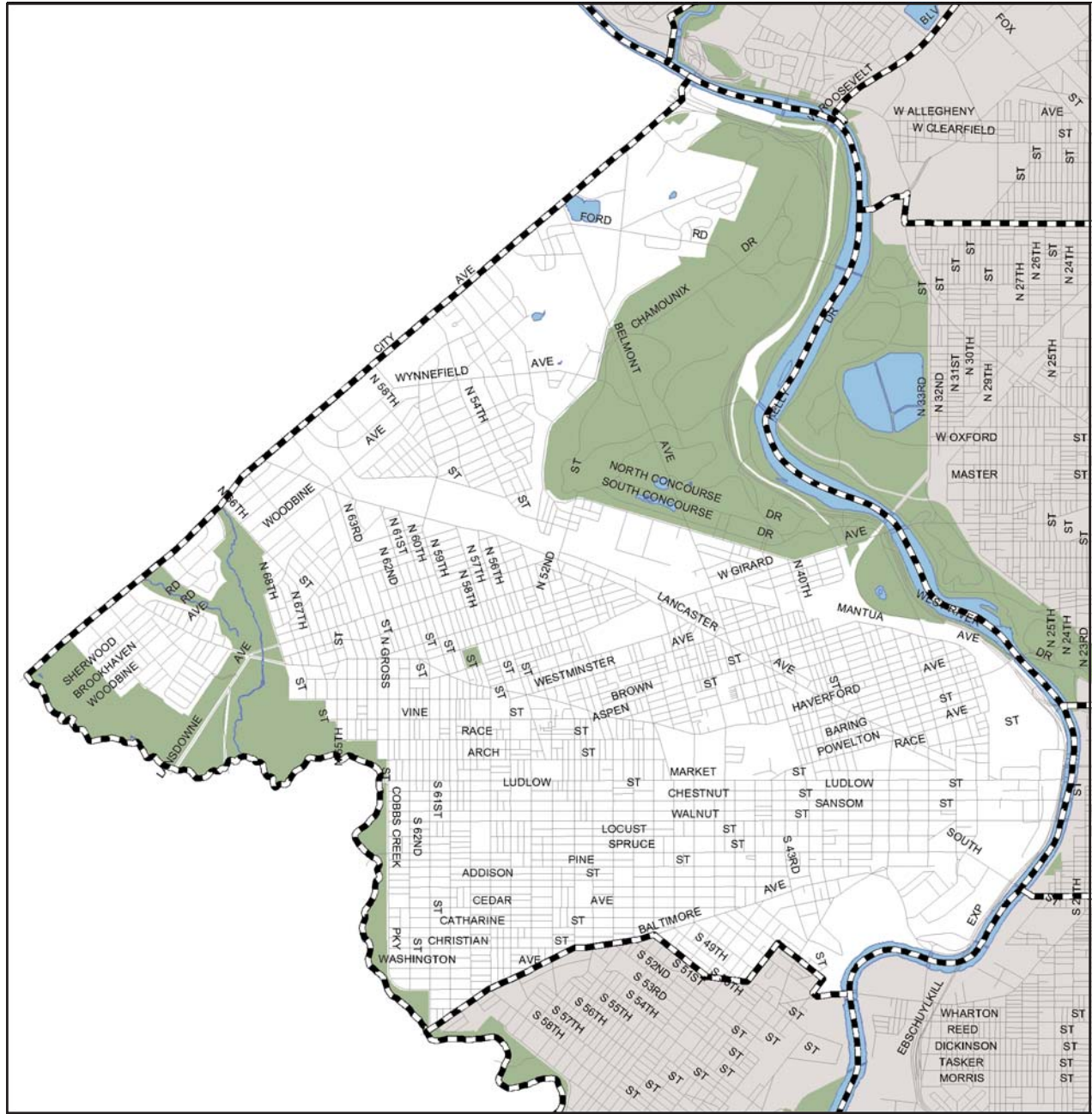
# Planning Analysis Section D~ West Philadelphia



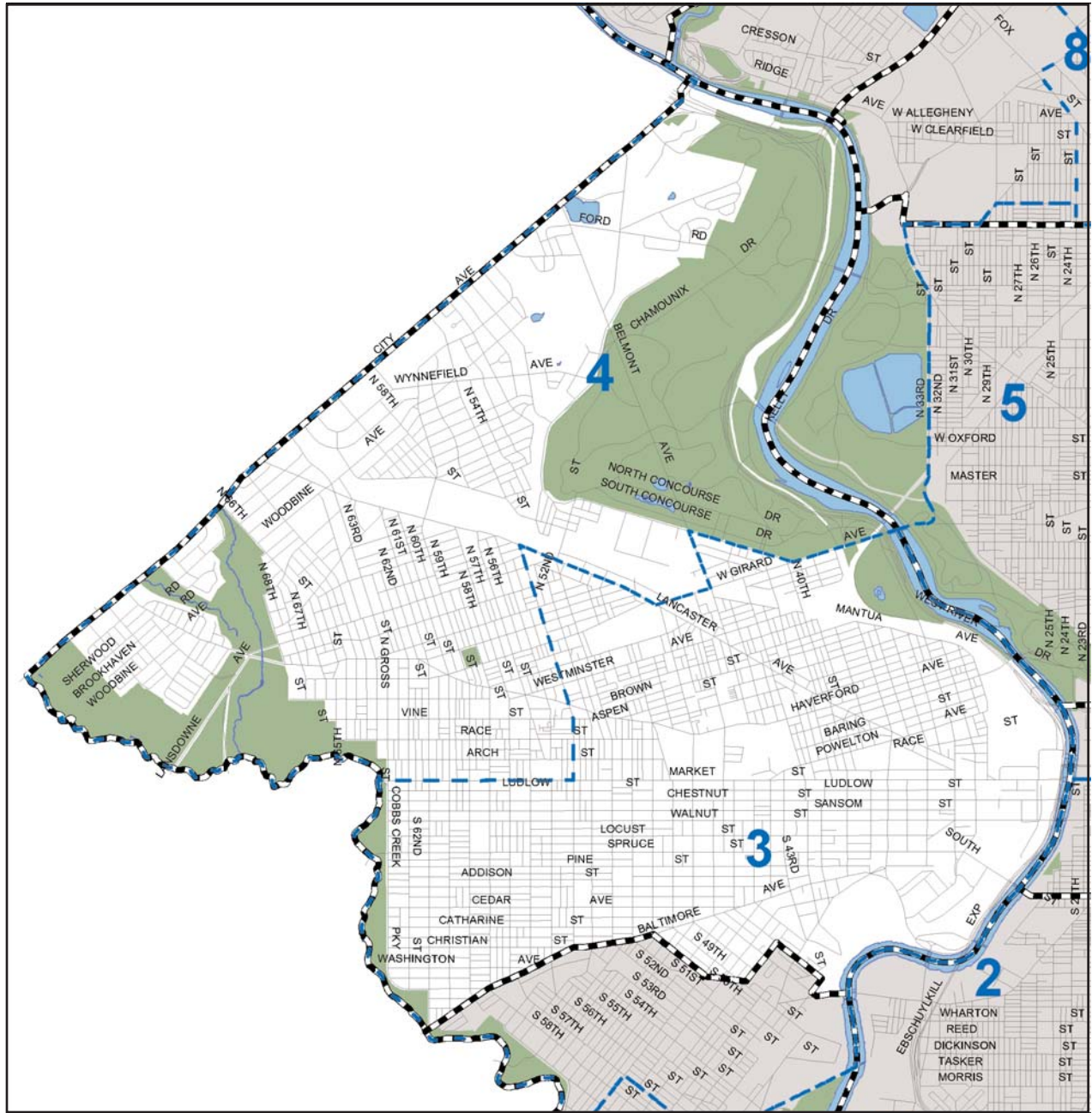
### Council Districts

Dist.	Council Representative	Room (City Hall)	Phone
3	Jannie L. Blackwell	408	215-686-3418
4	Michael A. Nutter	404	215-686-3416


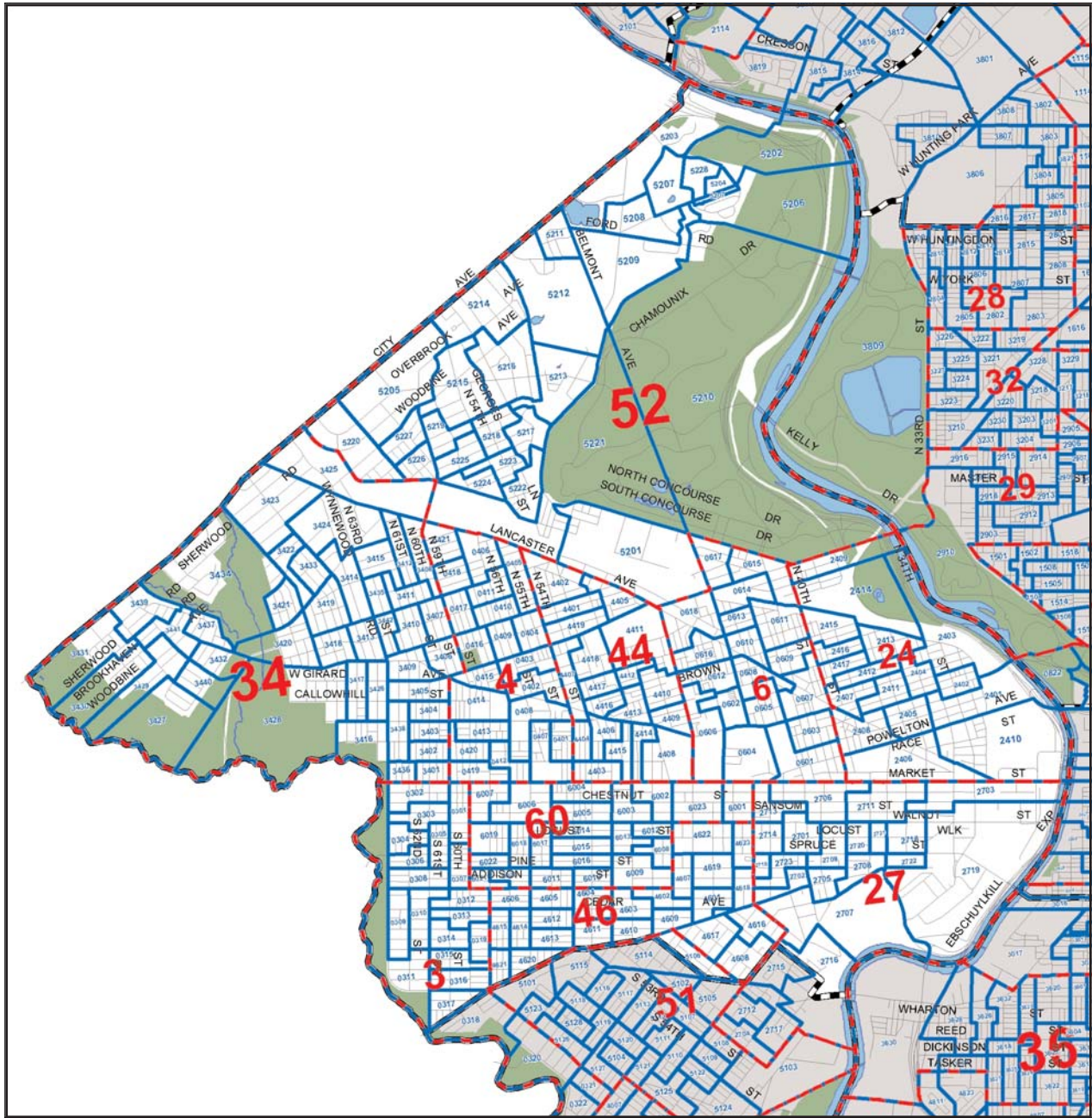
# Planning Analysis Section D~ West Philadelphia



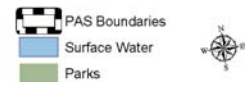
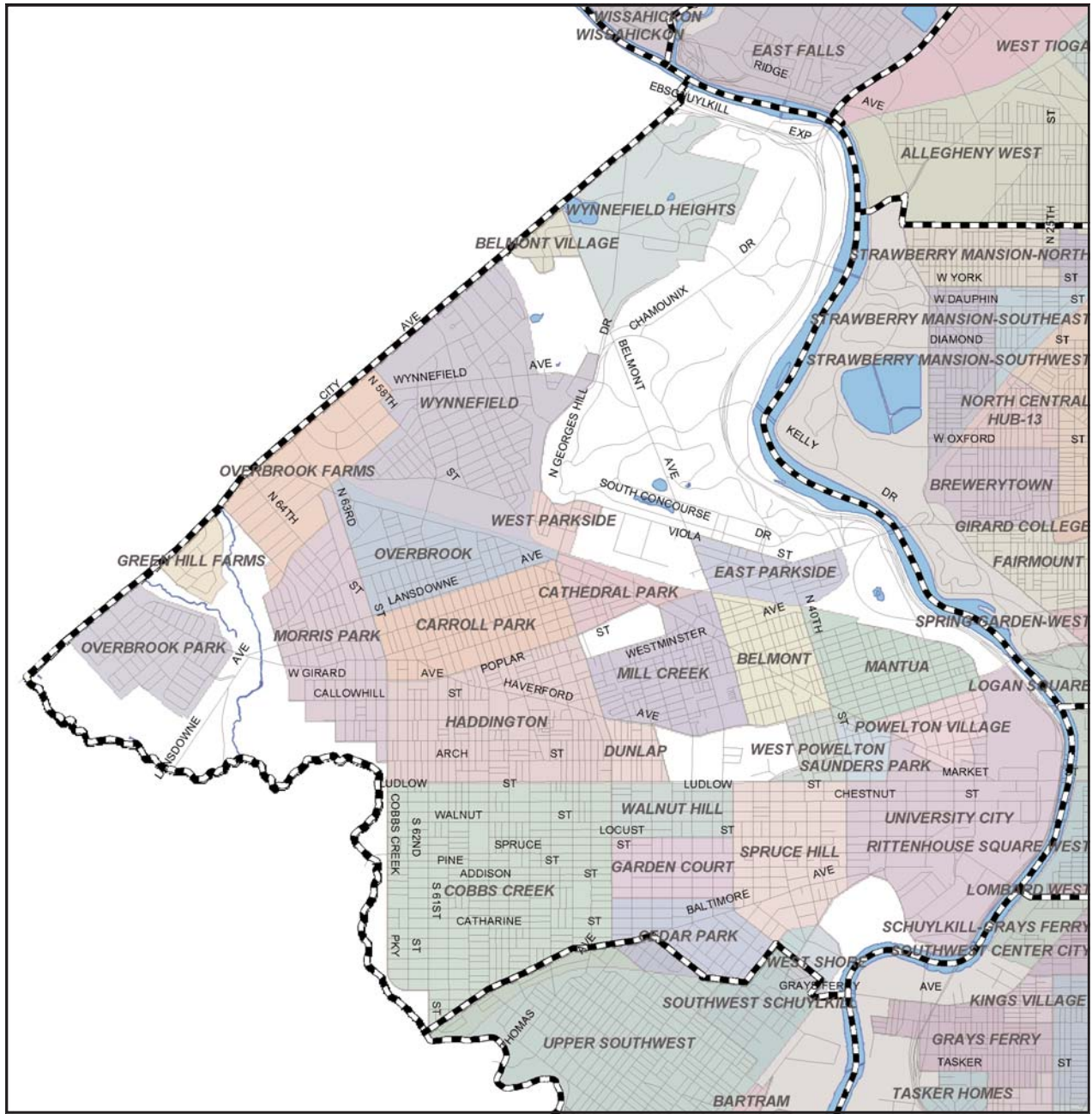
# Planning Analysis Section D ~ City Council Districts



# Planning Analysis Section D ~ Wards and Divisions

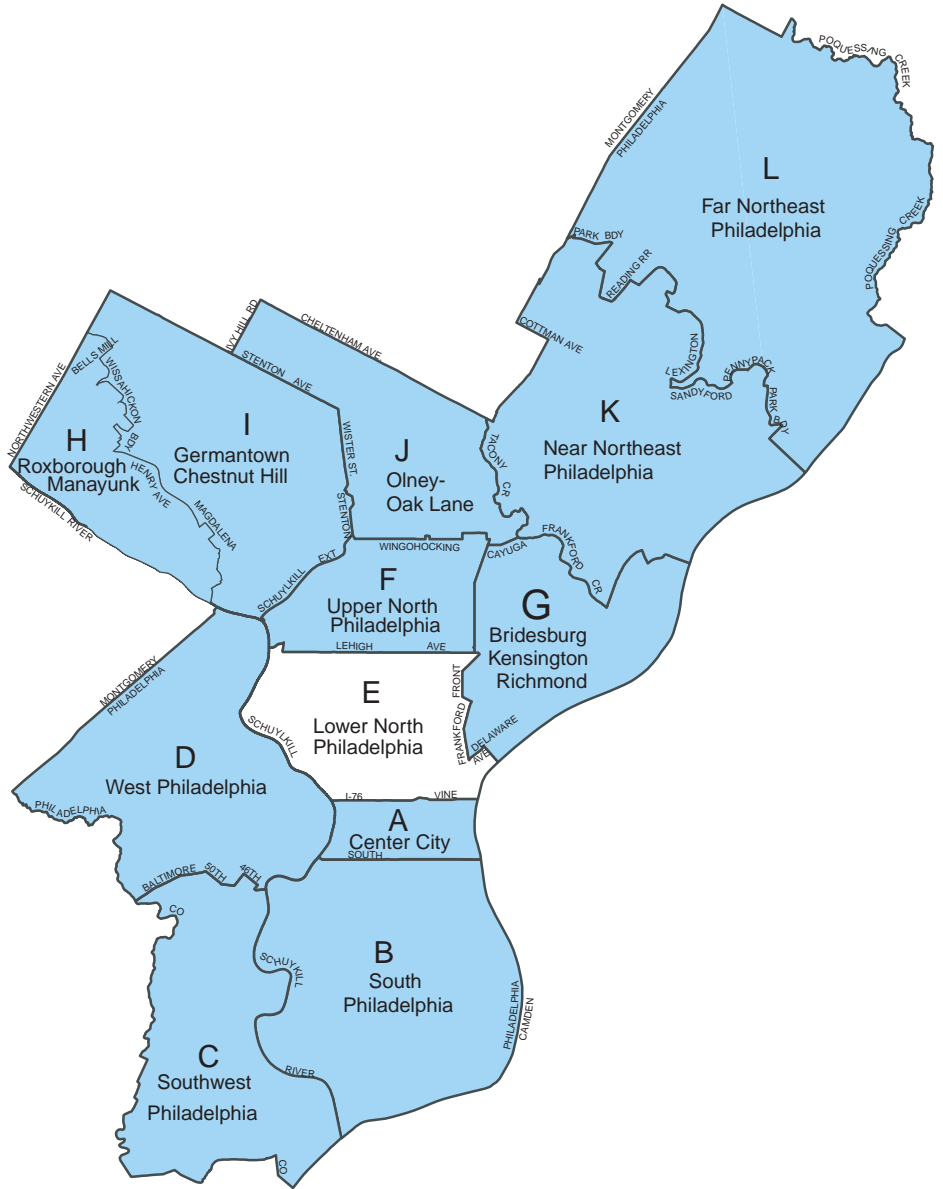


# Planning Analysis Section D ~ Neighborhoods





# Planning Analysis Section E ~ Lower North Philadelphia



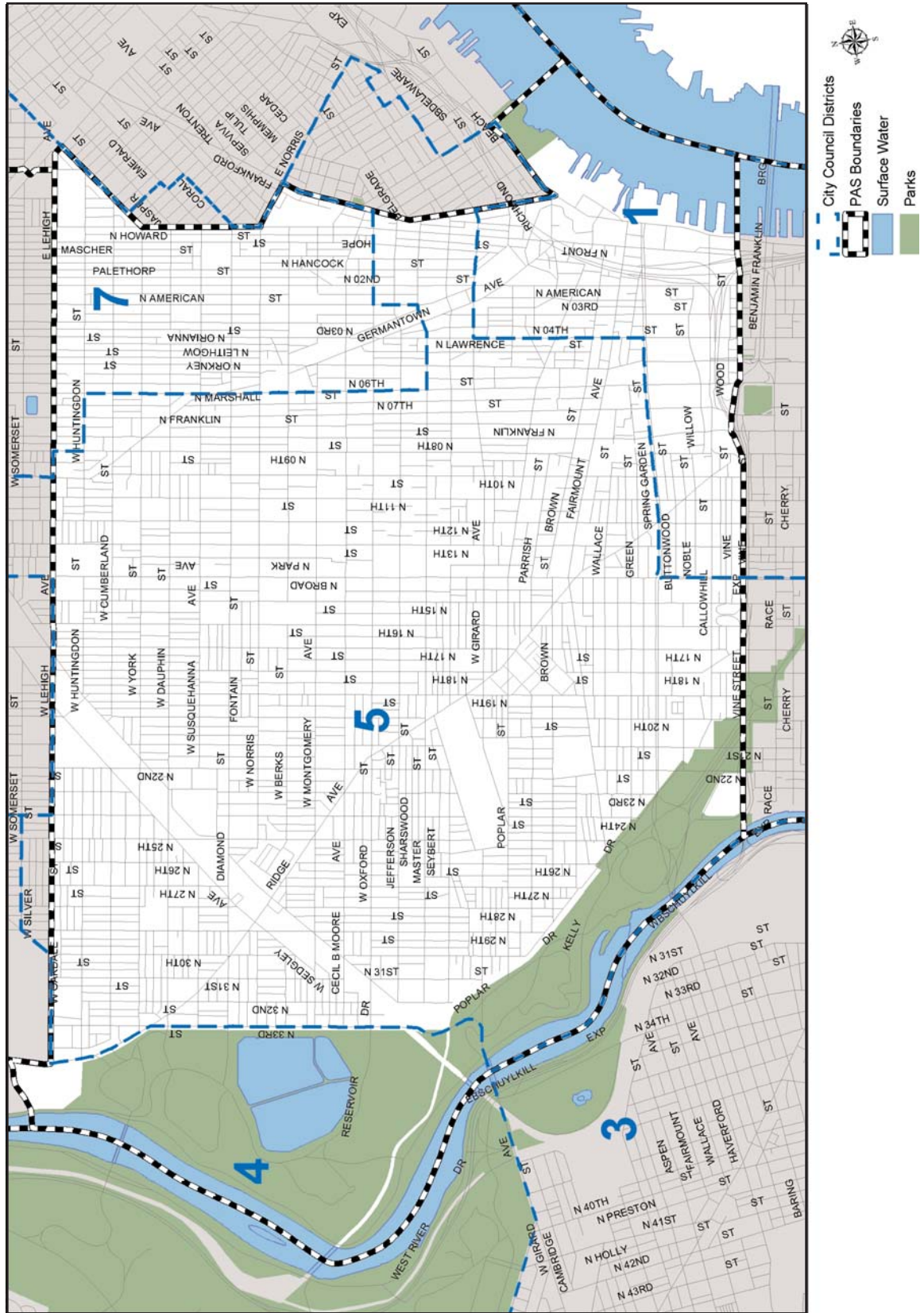
## Council Districts

Dist.	Council Representative	Room (City Hall)	Phone
1	Frank DiCicco	332	215-686-3458
5	Darrell Clarke	484	215-686-3442
7	Richard T. Mariano	599	215-686-3448

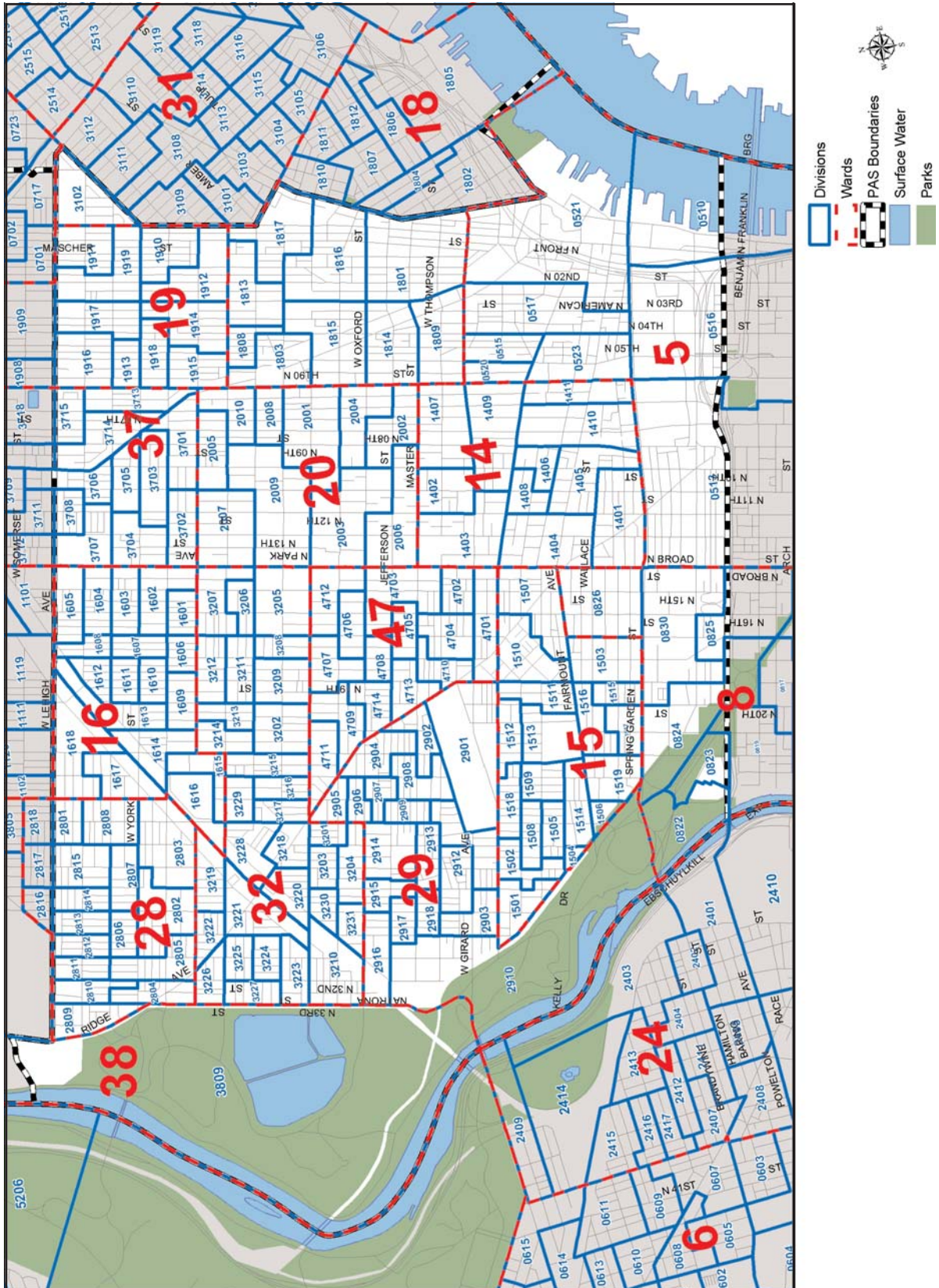




# Planning Analysis Section E ~ City Council Districts



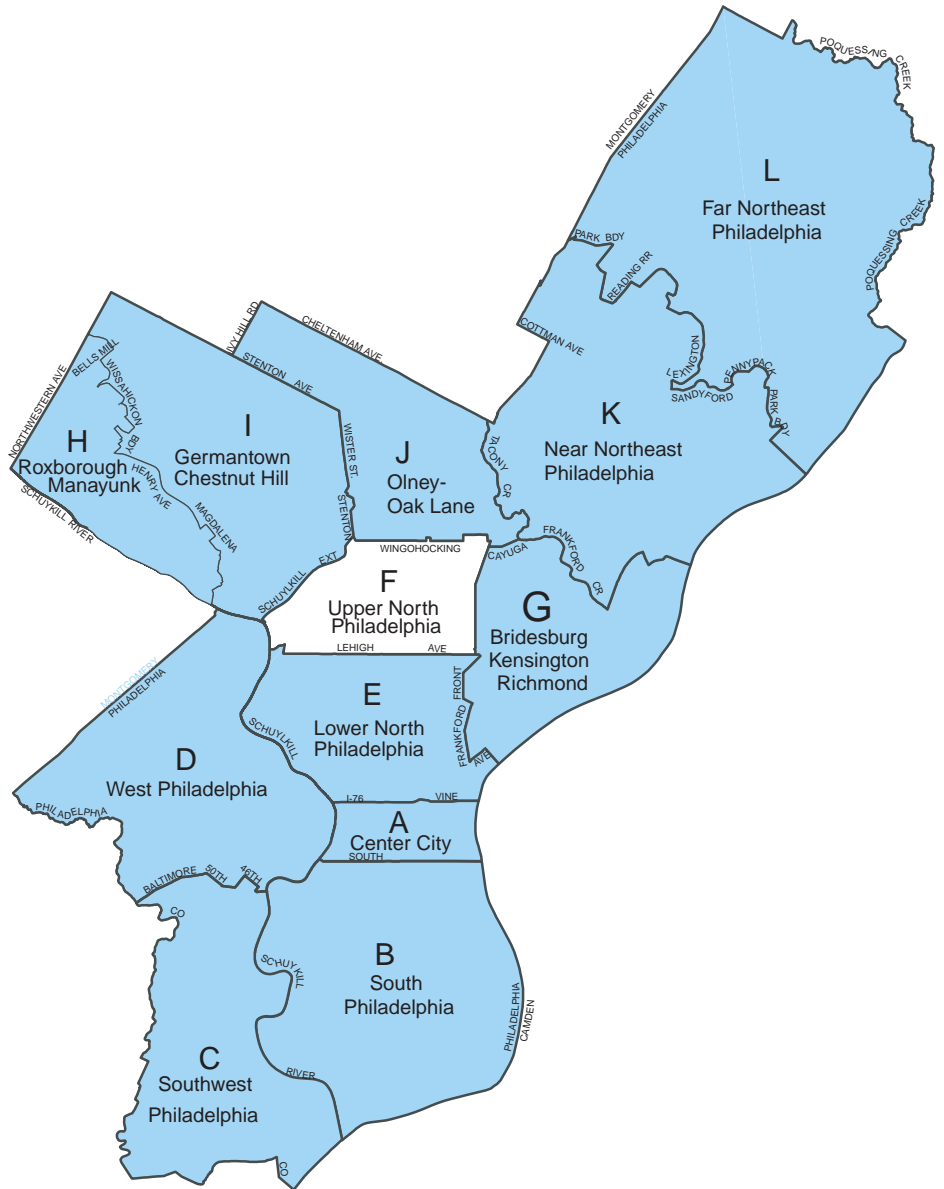
# Planning Analysis Section E ~ Wards and Divisions







# Planning Analysis Section F ~ Upper North Philadelphia

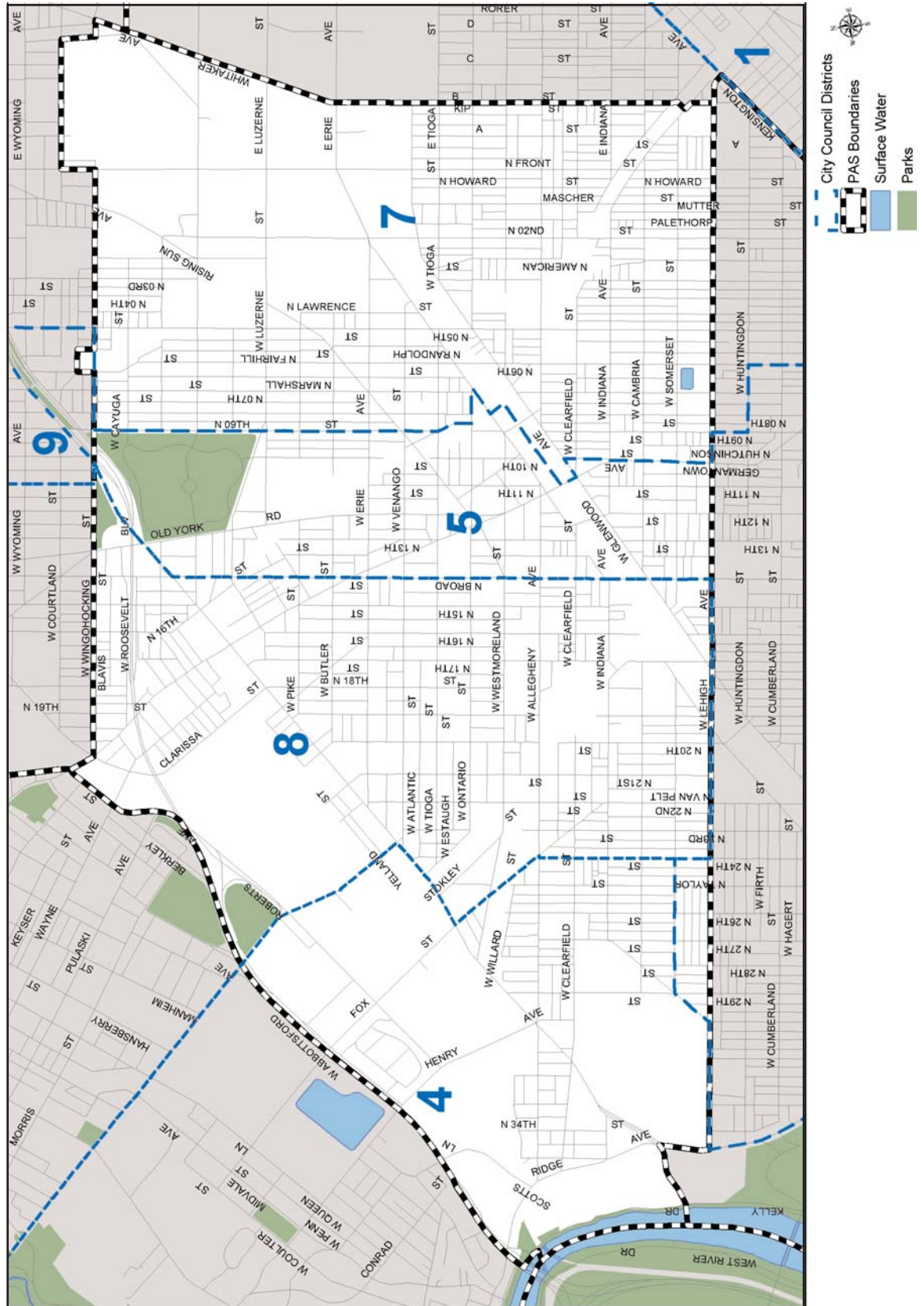


## Council Districts

Dist.	Council Representative	Room (City Hall)	Phone
4	Michael A. Nutter	404	215-686-341
5	Darrell Clarke	484	215-686-3442
7	Richard T. Mariano	599	215-686-3448
8	Donna Reed Miller	312	215-686-3424
9	Marian B. Tasco	577	215-686-3454



# Planning Analysis Section F ~ City Council Districts



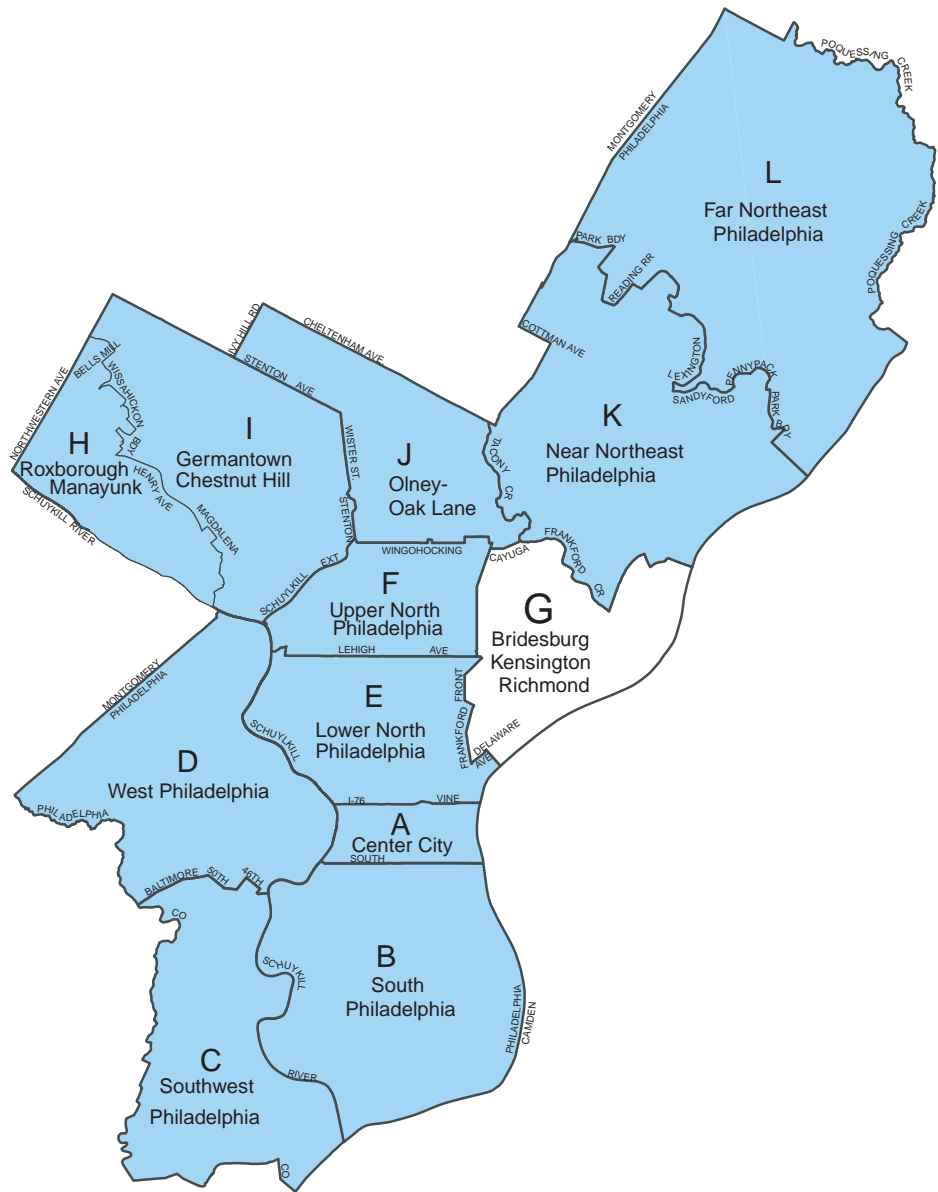








# Planning Analysis Section G ~ Bridesburg - Kensington - Richmond



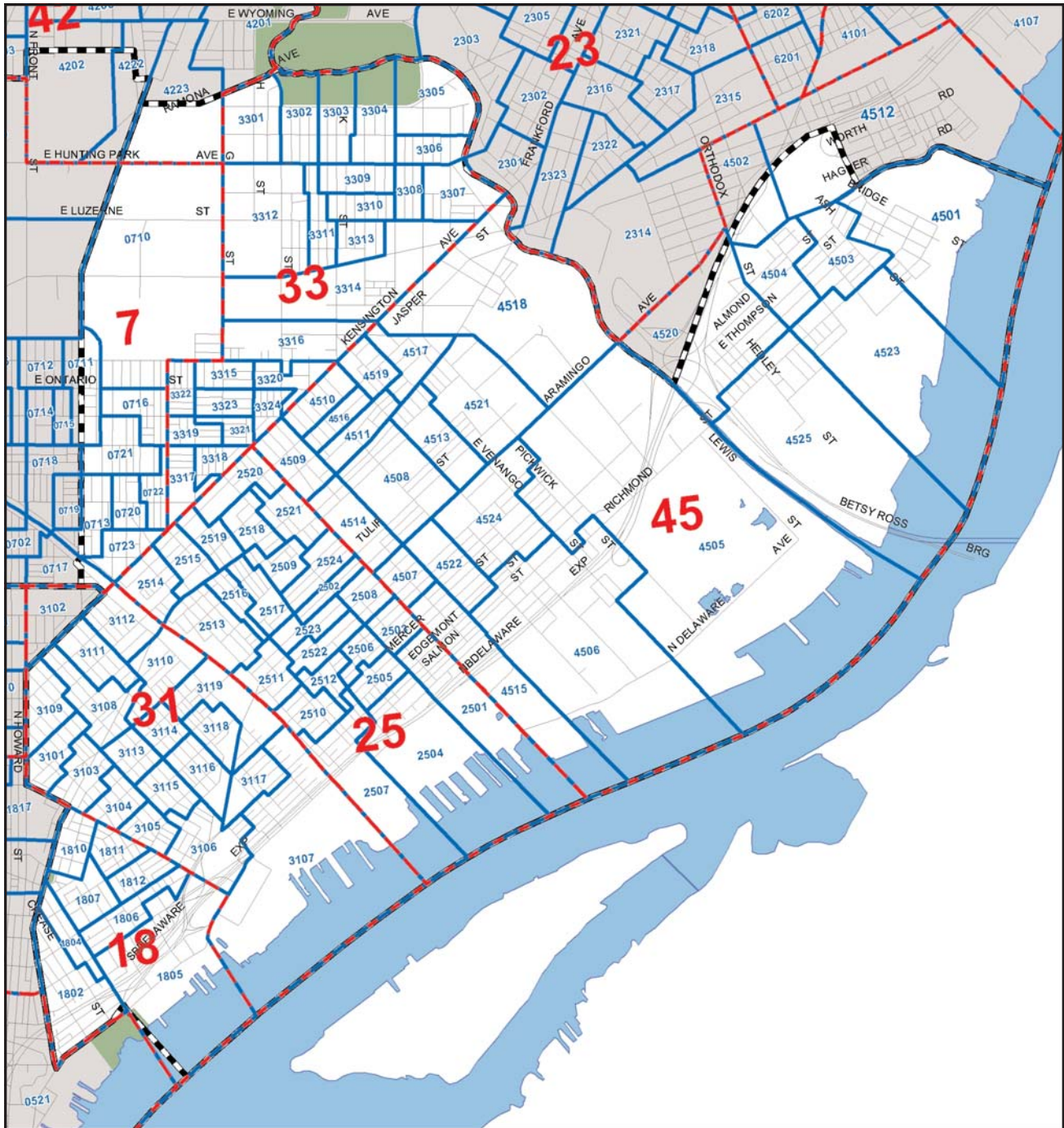
## Council Districts

Dist.	Council Representative	Room (City Hall)	Phone
1	Frank DiCicco	332	3458
6	Joan L. Krajewski	591	3444
7	Richard T. Mariano	599	3448
9	Marian B. Tasco	577	3454





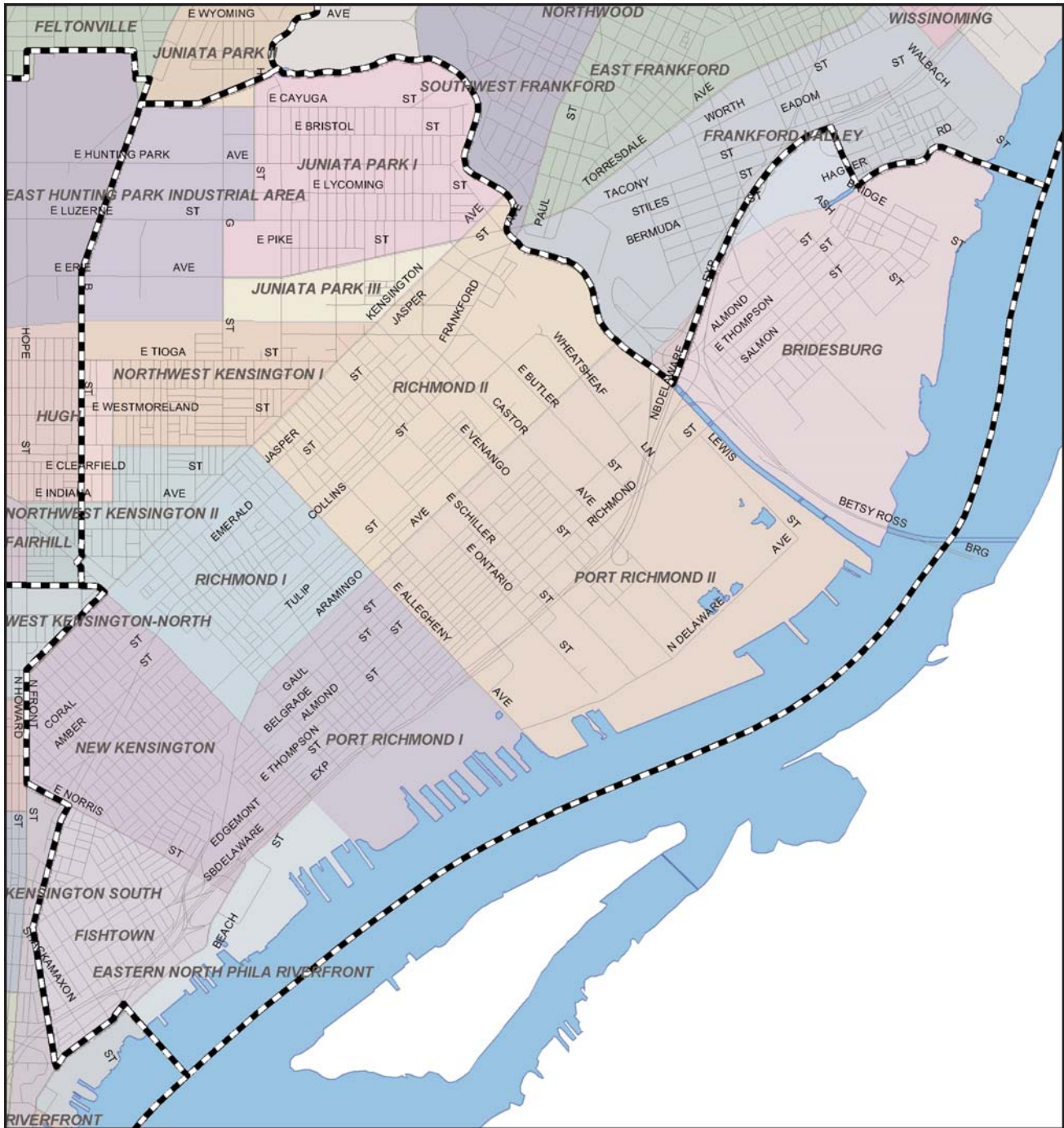
# Planning Analysis Section G ~ Wards and Divisions



- Divisions
- Wards
- PAS Boundaries
- Surface Water
- Parks



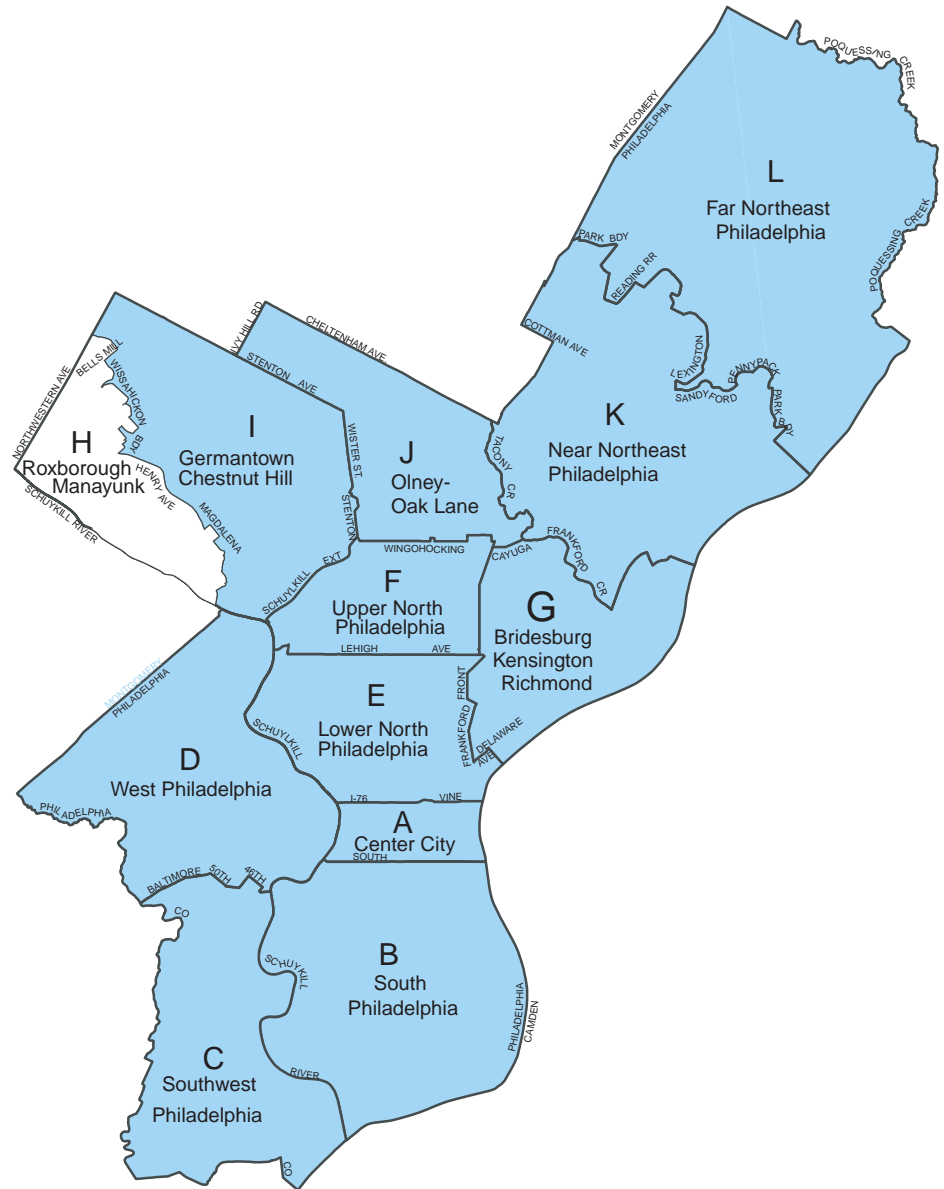
# Planning Analysis Section G ~ Neighborhoods







# Planning Analysis Section H ~ Roxborough - Manayunk

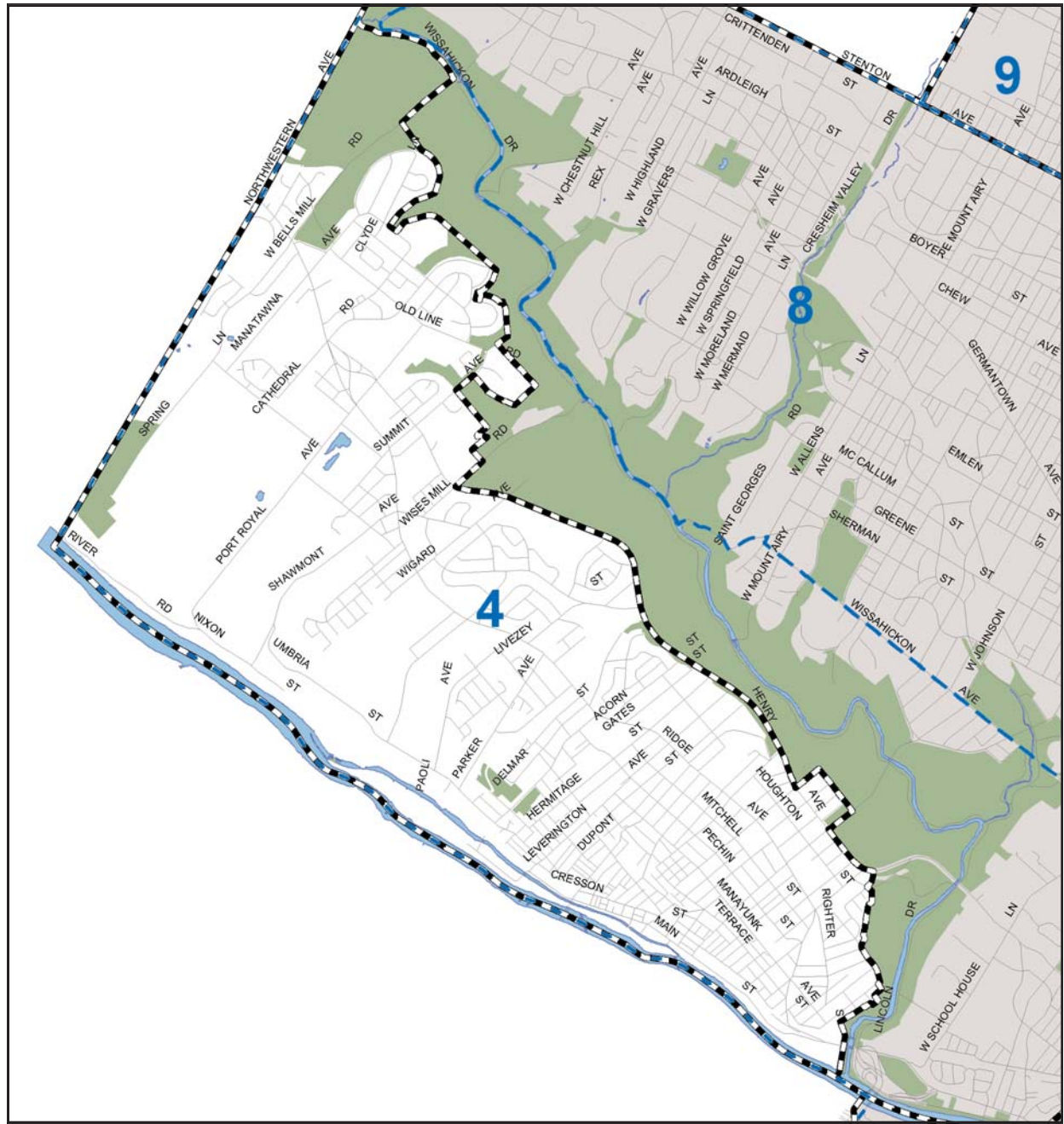


## Council Districts

Dist.	Council Representative	Room (City Hall)	Phone
4	Michael A. Nutter	404	215-686-3416



# Planning Analysis Section H ~ City Council Districts

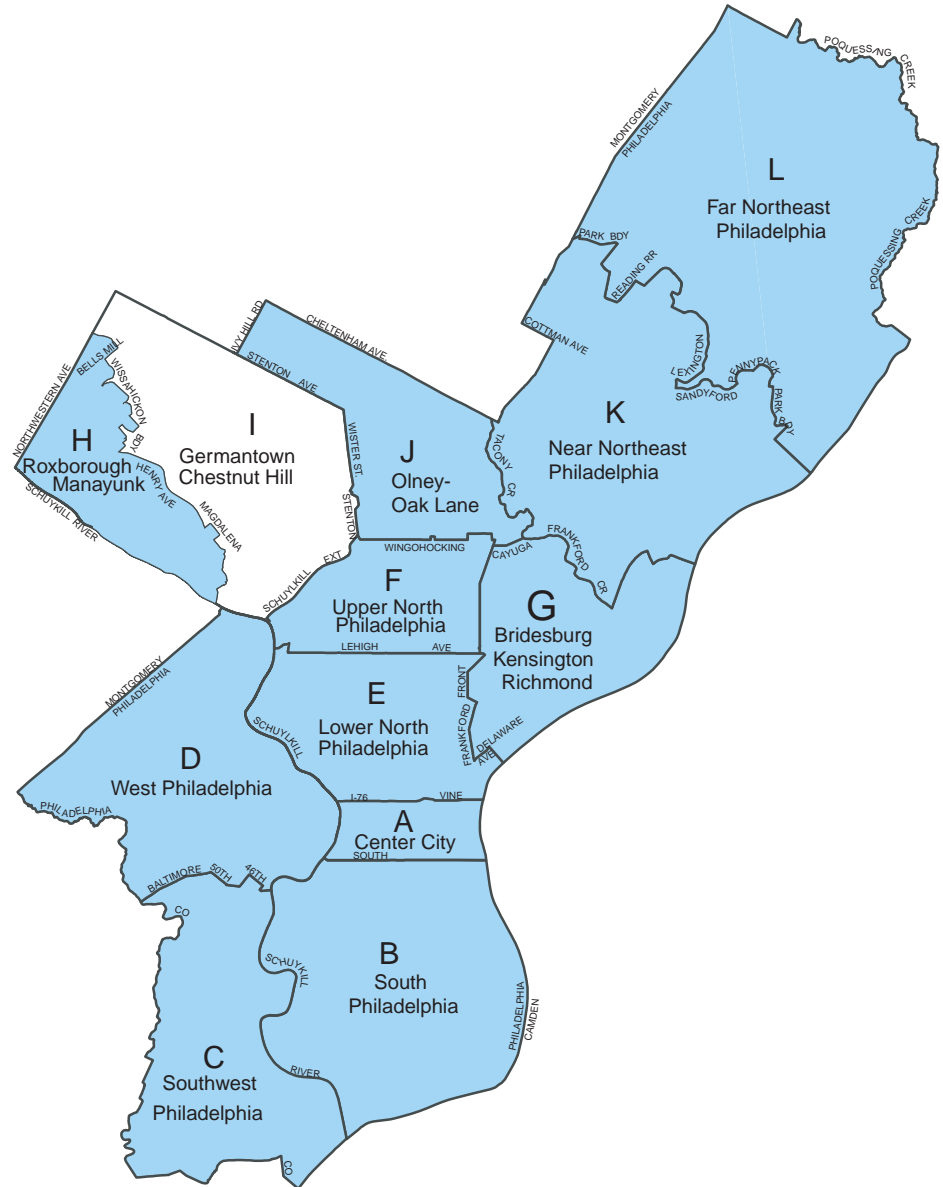








# Planning Analysis Section I ~ Germantown - Chestnut Hill



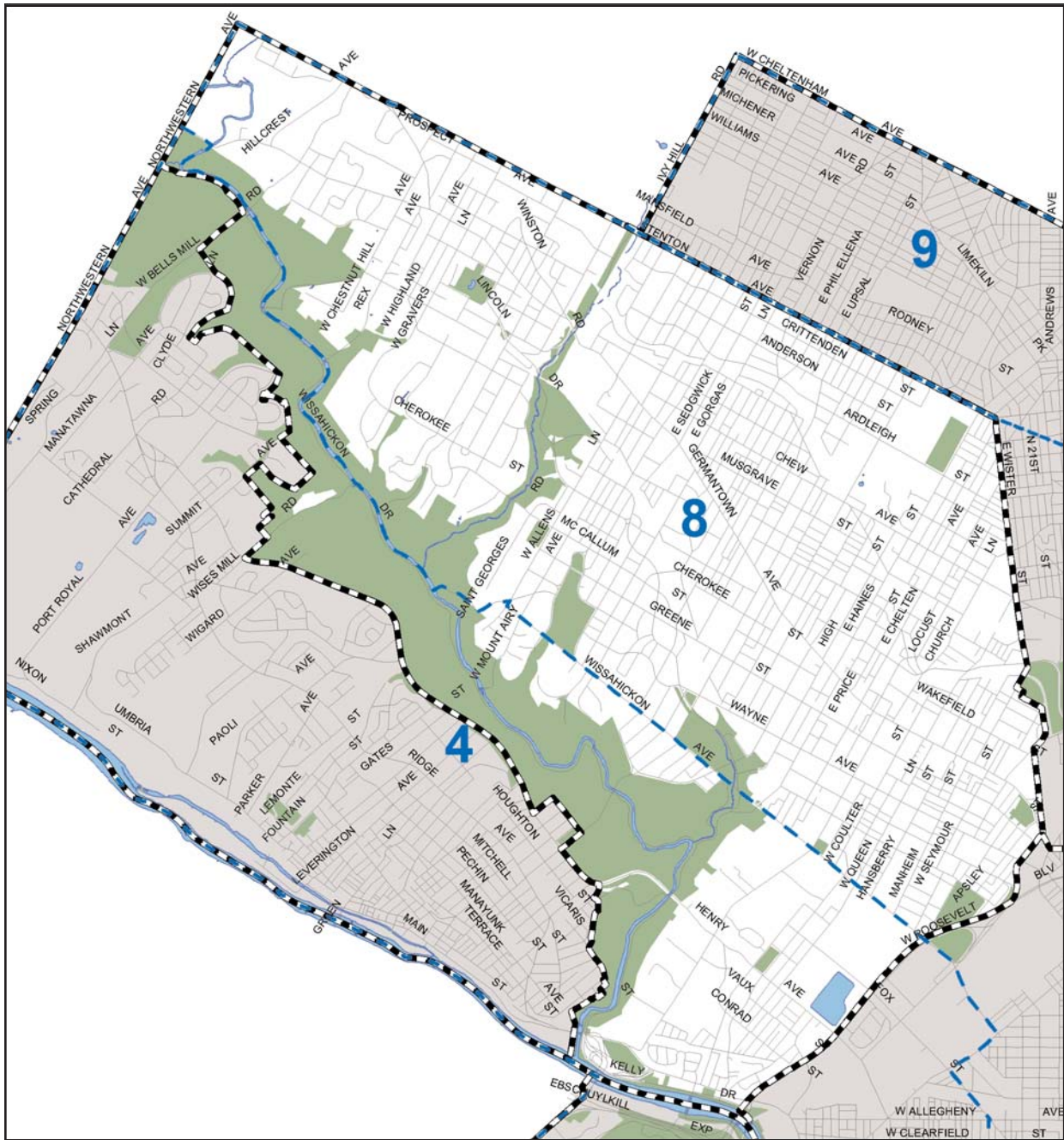
## Council Districts

Dist.	Council Representative	Room (City Hall)	Phone
4	Michael A. Nutter	404	215-686-341
8	Donna Reed Miller	312	215-686-3424





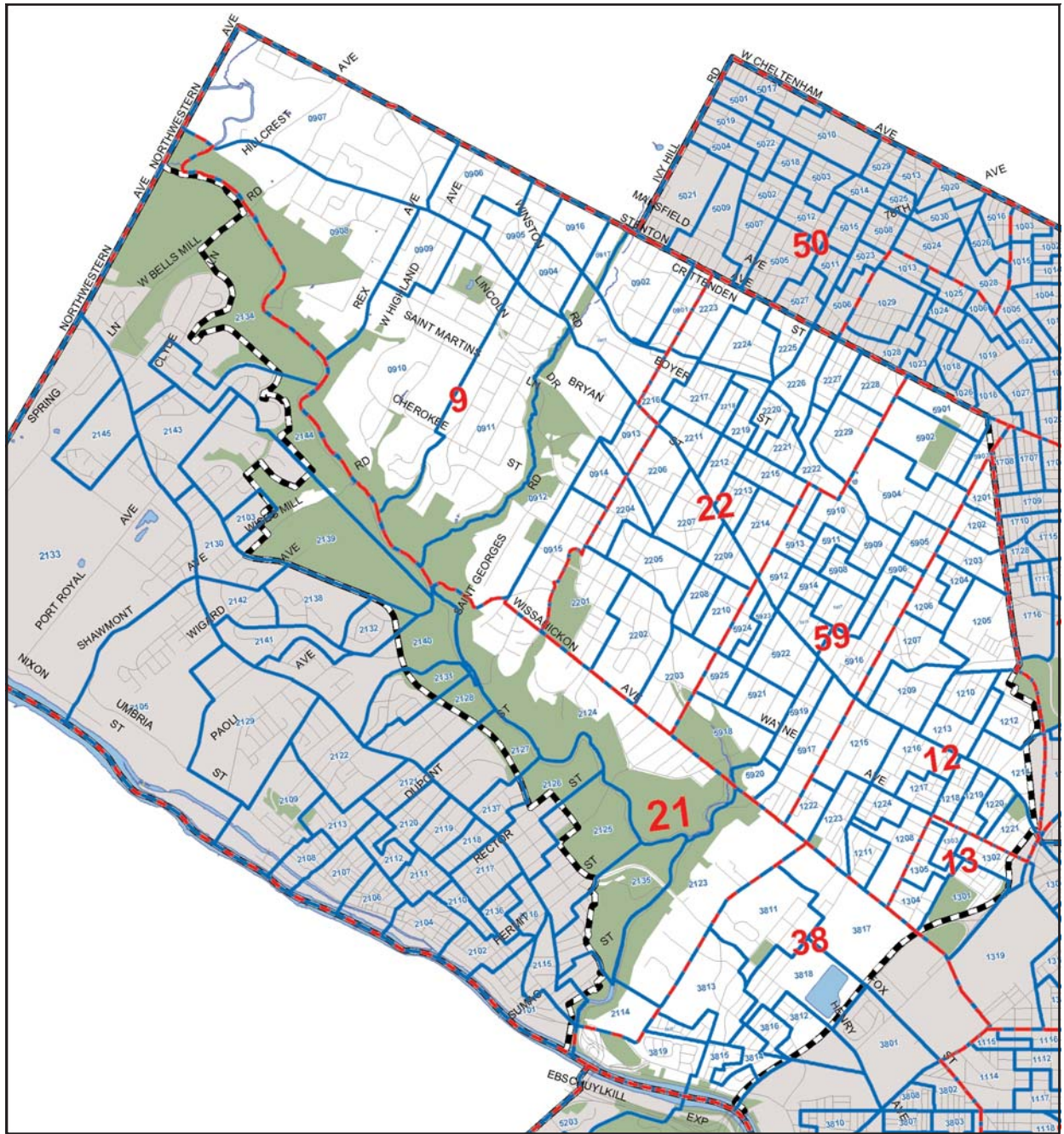
# Planning Analysis Section I ~ City Council Districts



-  City Council Districts
-  PAS Boundaries
-  Surface Water
-  Parks



# Planning Analysis Section I ~ Wards and Divisions



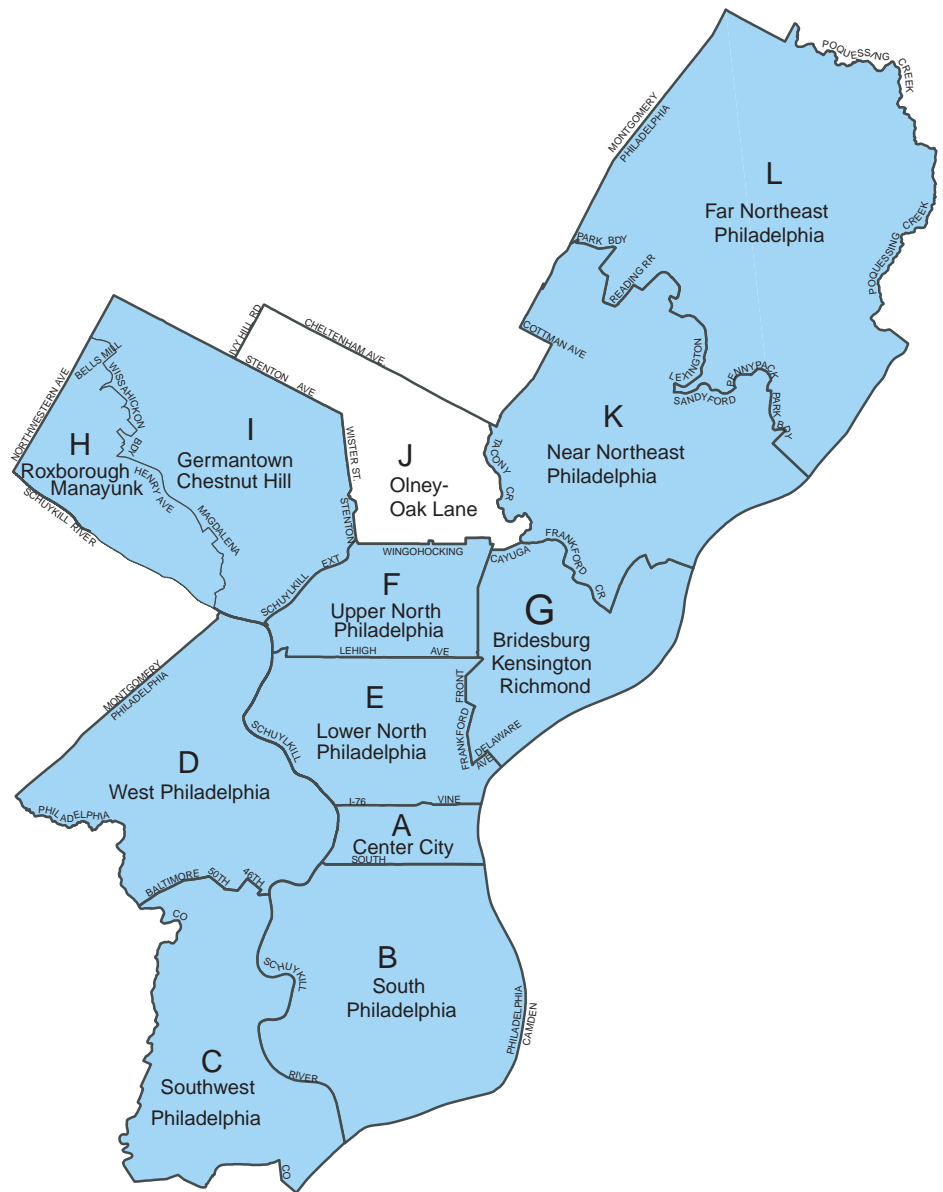
- Divisions
- Wards
- PAS Boundaries
- Surface Water
- Parks







# Planning Analysis Section J ~ Olney - Oak Lane



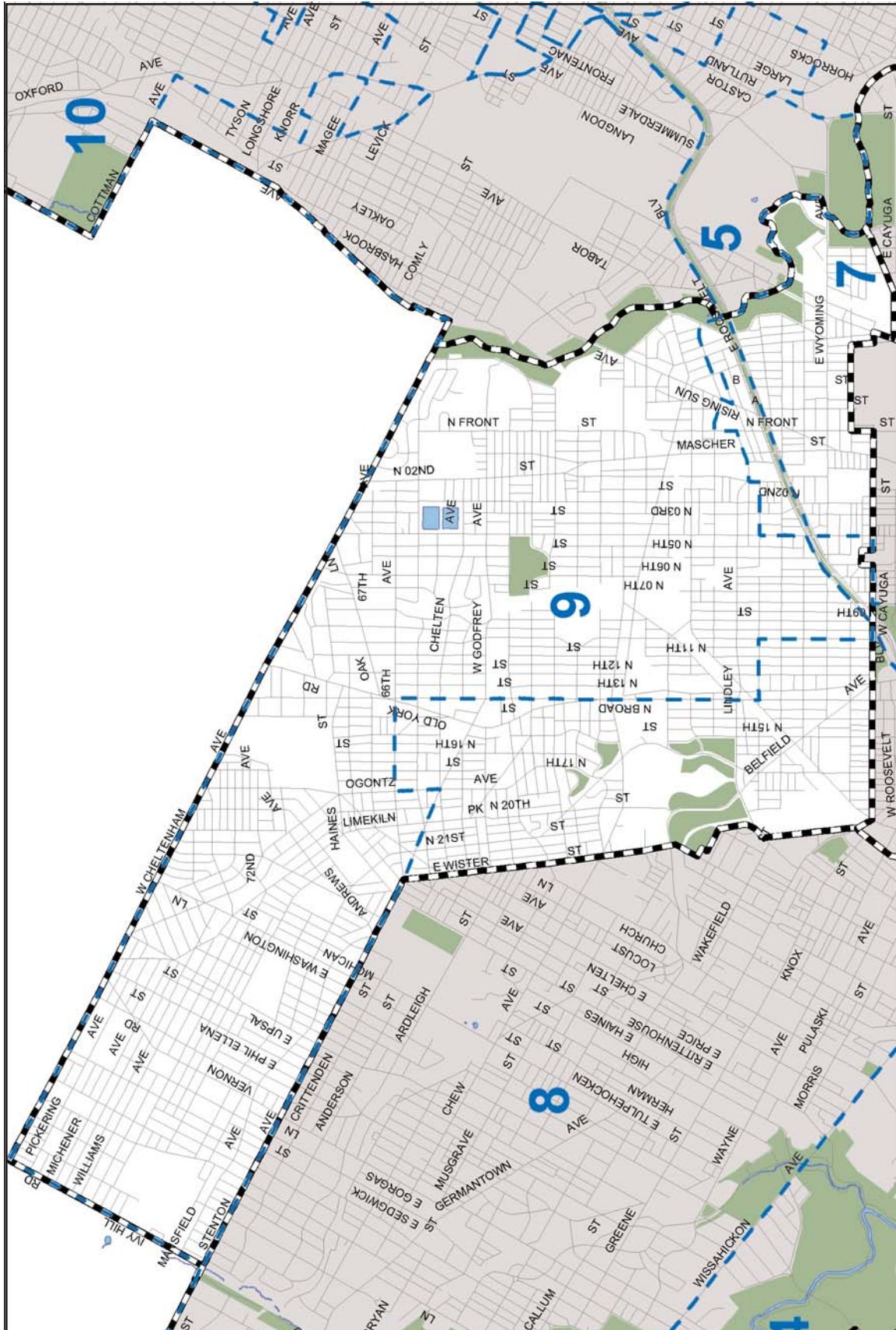
## Council Districts

Dist.	Council Representative	Room (City Hall)	Phone
7	Richard T. Mariano	599	215-686-3448
8	Donna Reed Miller	312	215-686-3424
9	Marian B. Tasco	577	215-686-3454

# Planning Analysis Section J ~ Olney - Oak Lane



# Planning Analysis Section J ~ City Council Districts



- City Council Districts
- PAS Boundaries
- Surface Water
- Parks

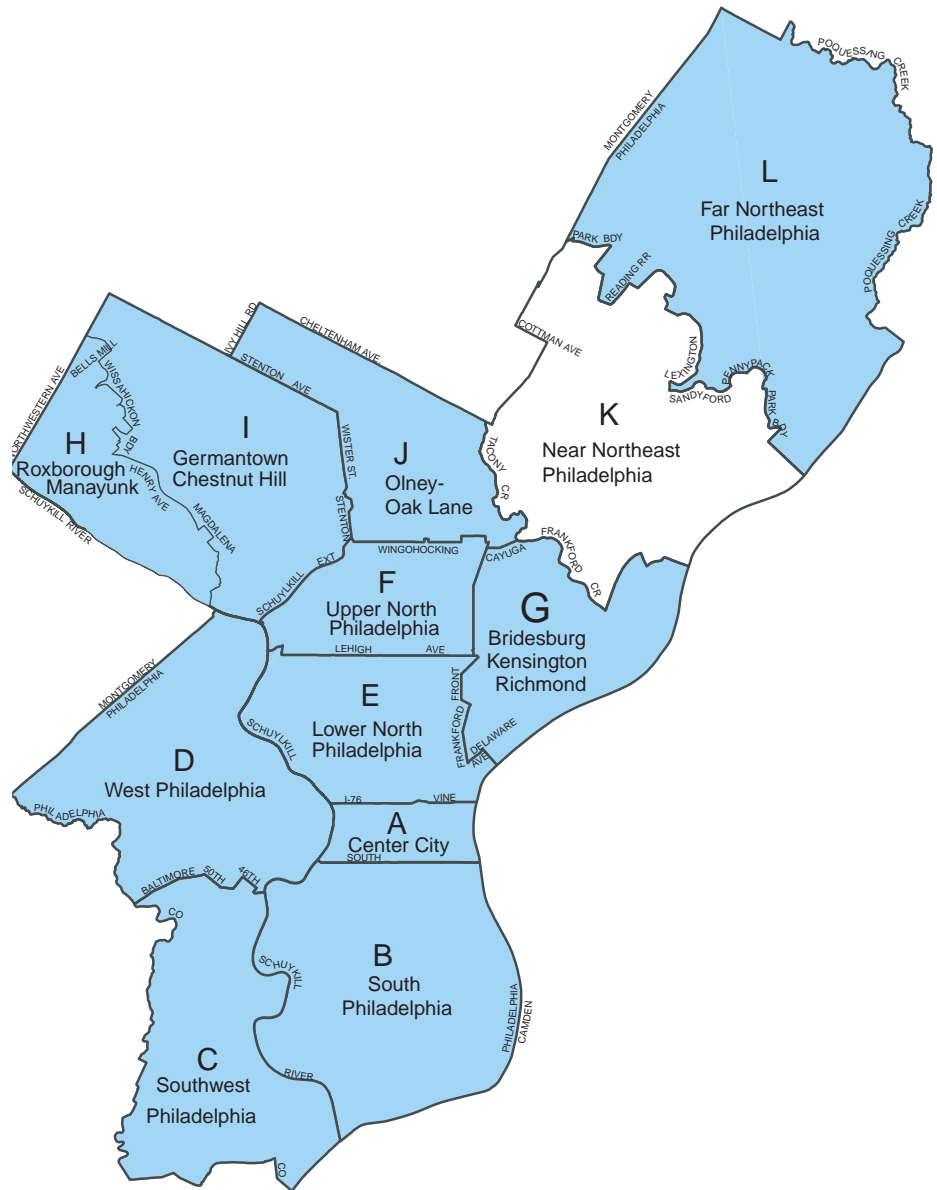








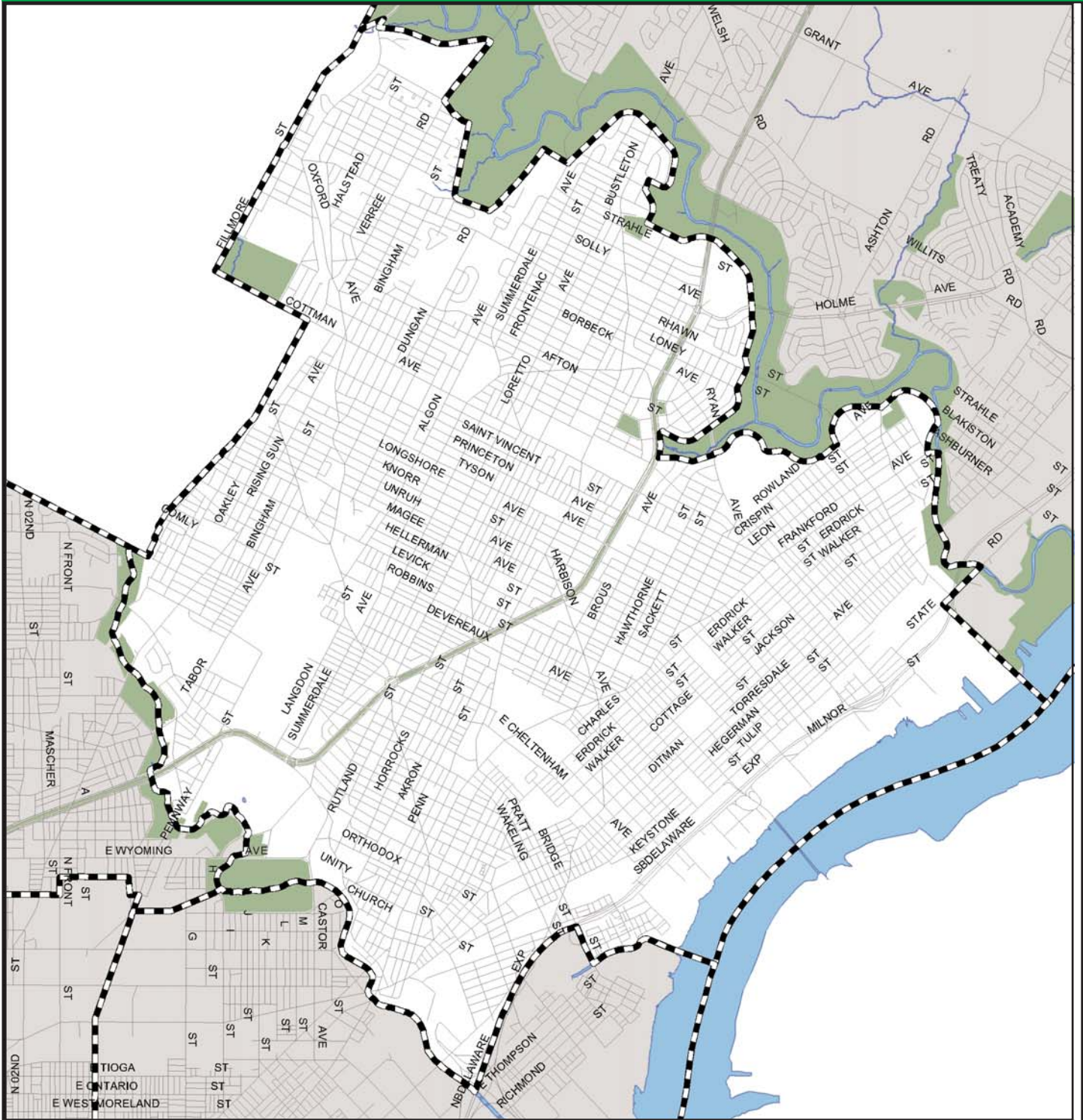
# Planning Analysis Section K ~ Near Northeast Philadelphia



## Council Districts

Dist.	Council Representative	Room (City Hall)	Phone
1	Frank DiCicco	332	215-686-3458
6	Joan L. Krajewski	591	215-686-3444
7	Richard T. Mariano	599	215-686-3448
10	Brian J. O'Neill	562	215-686-3422

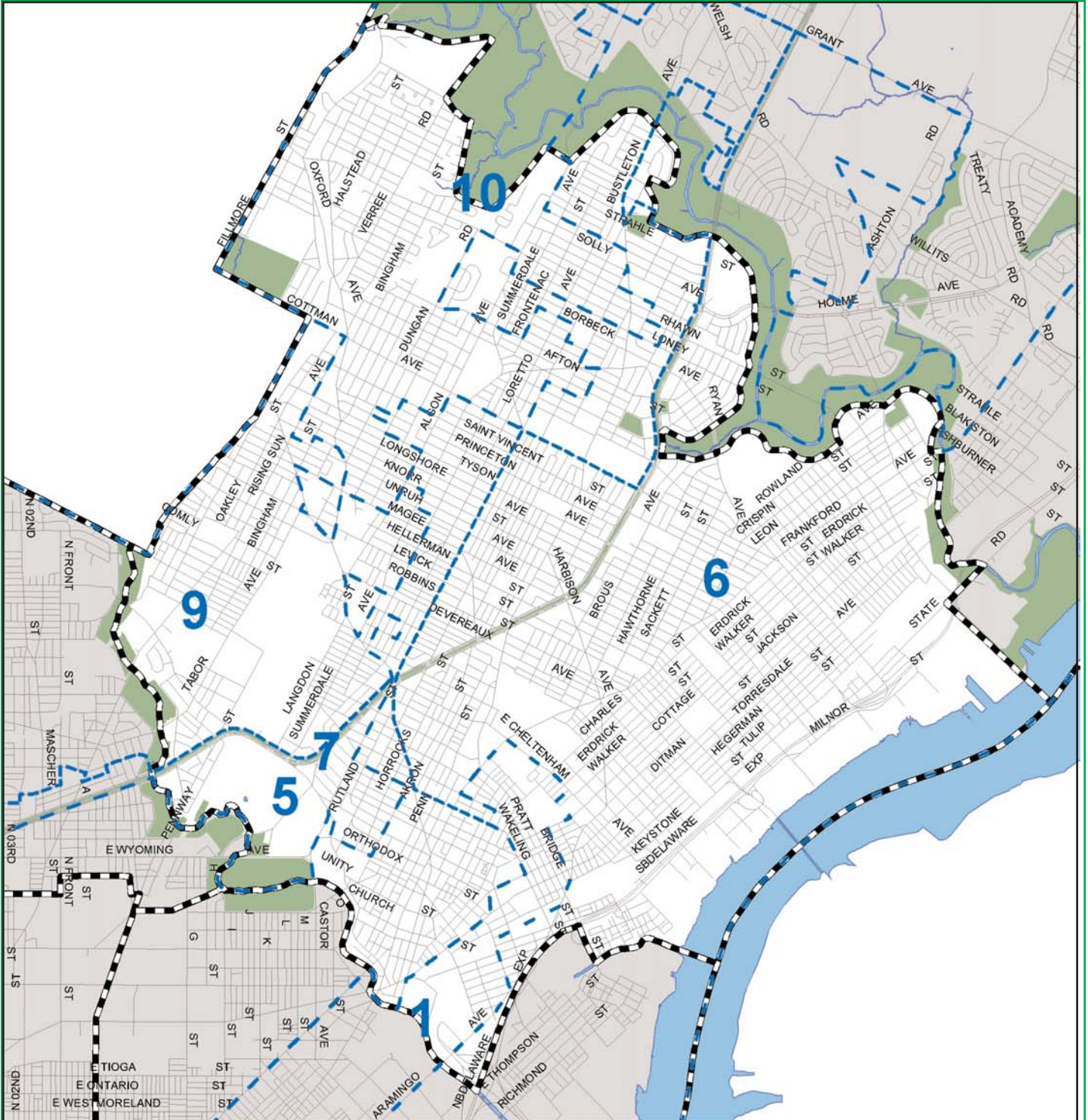
# Planning Analysis Section K ~ Near Northeast Philadelphia



-  PAS Boundaries
-  Surface Water
-  Parks



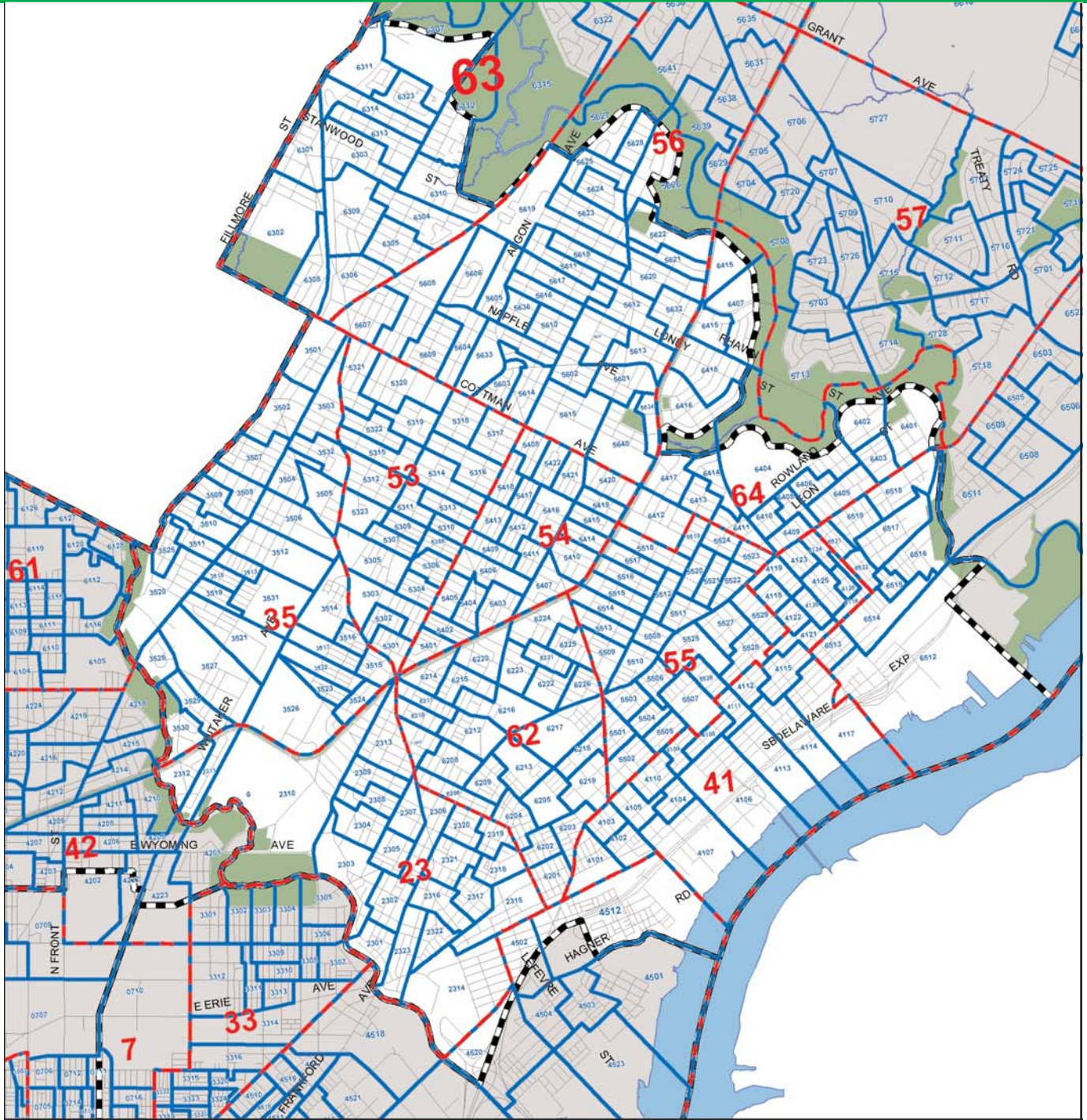
# Planning Analysis Section K ~ City Council Districts








- City Council Districts
- PAS Boundaries
- Surface Water
- Parks



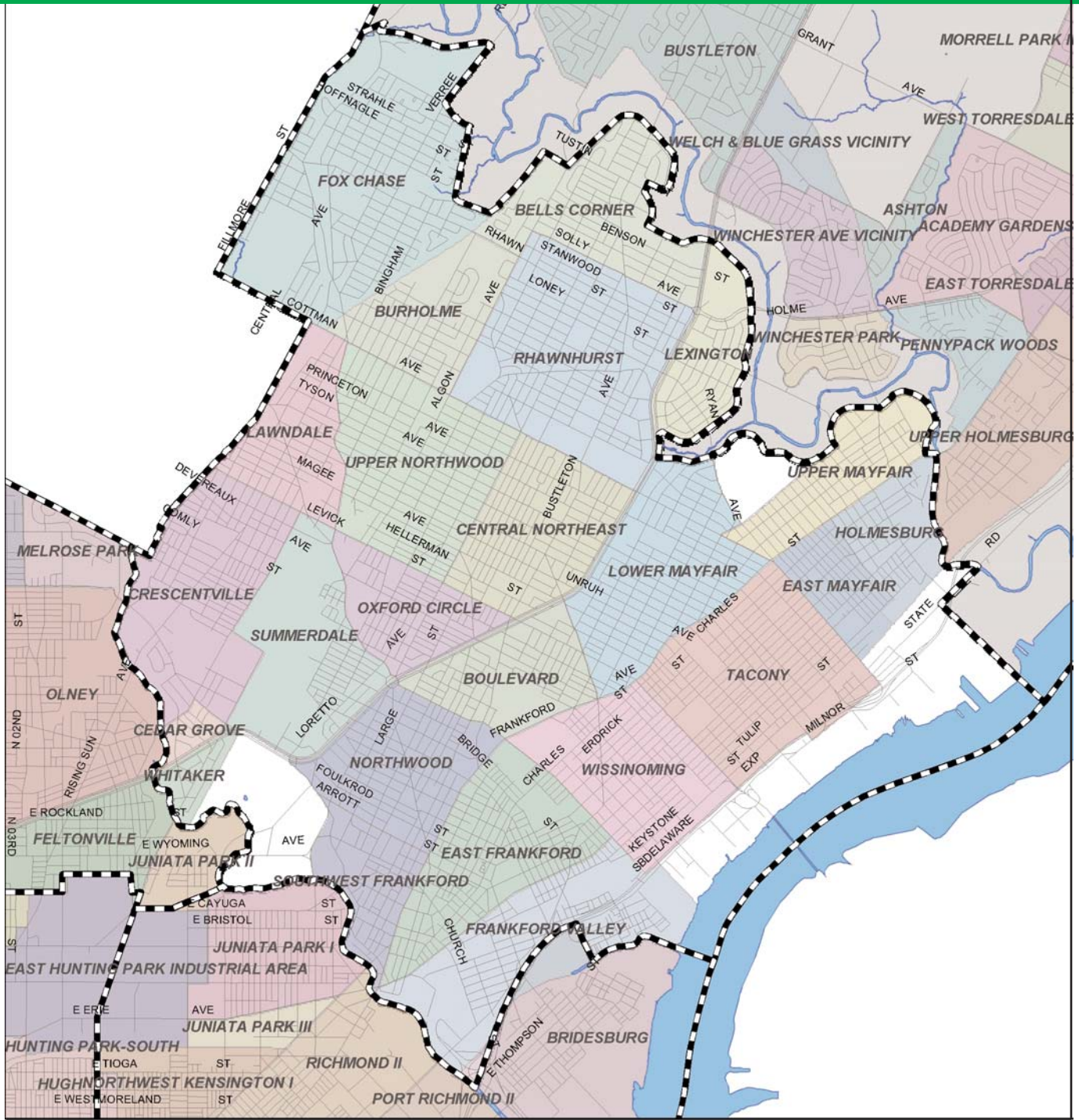
# Planning Analysis Section K ~ Wards and Divisions



-  Divisions
-  Wards
-  PAS Boundaries
-  Surface Water
-  Parks



# Planning Analysis Section K ~ Neighborhoods



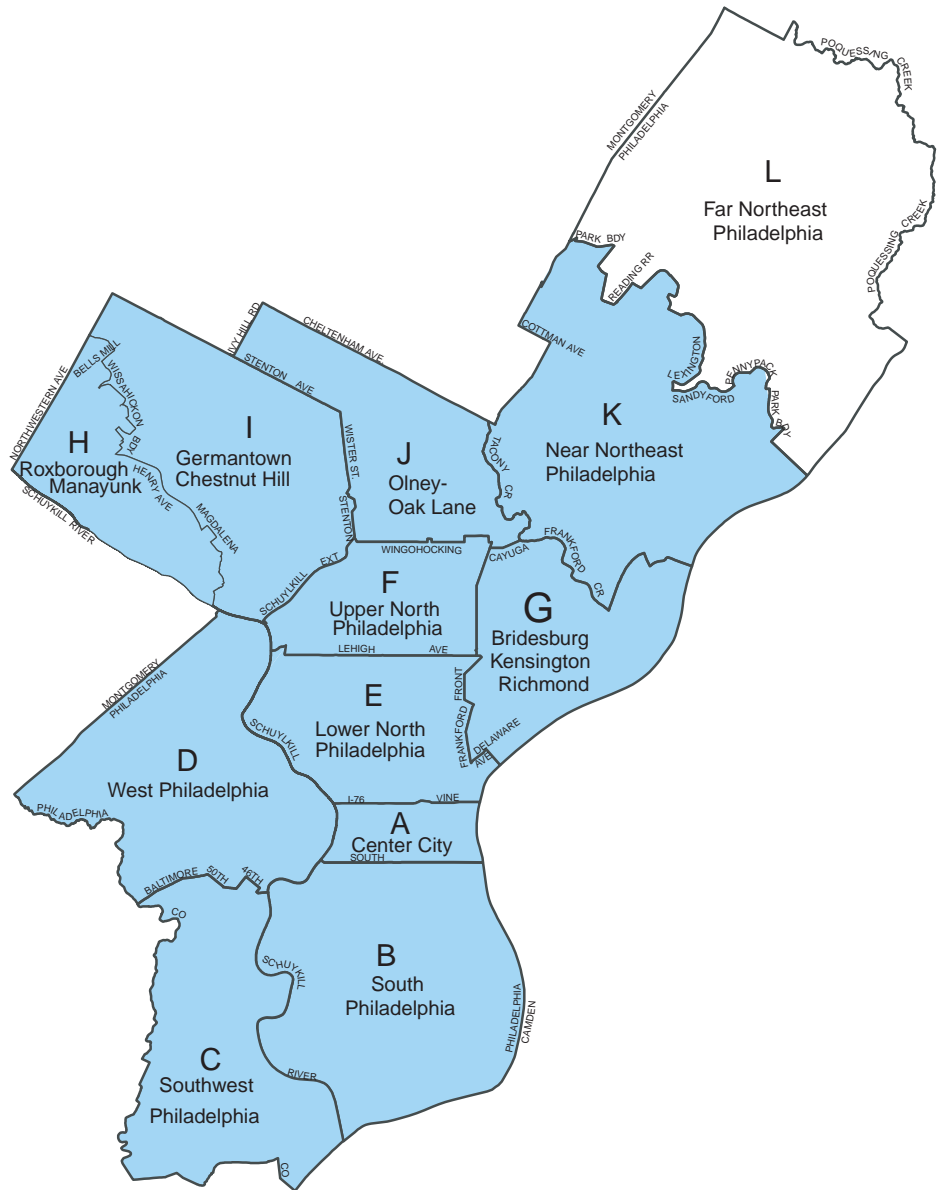
-  PAS Boundaries
-  Surface Water
-  Parks







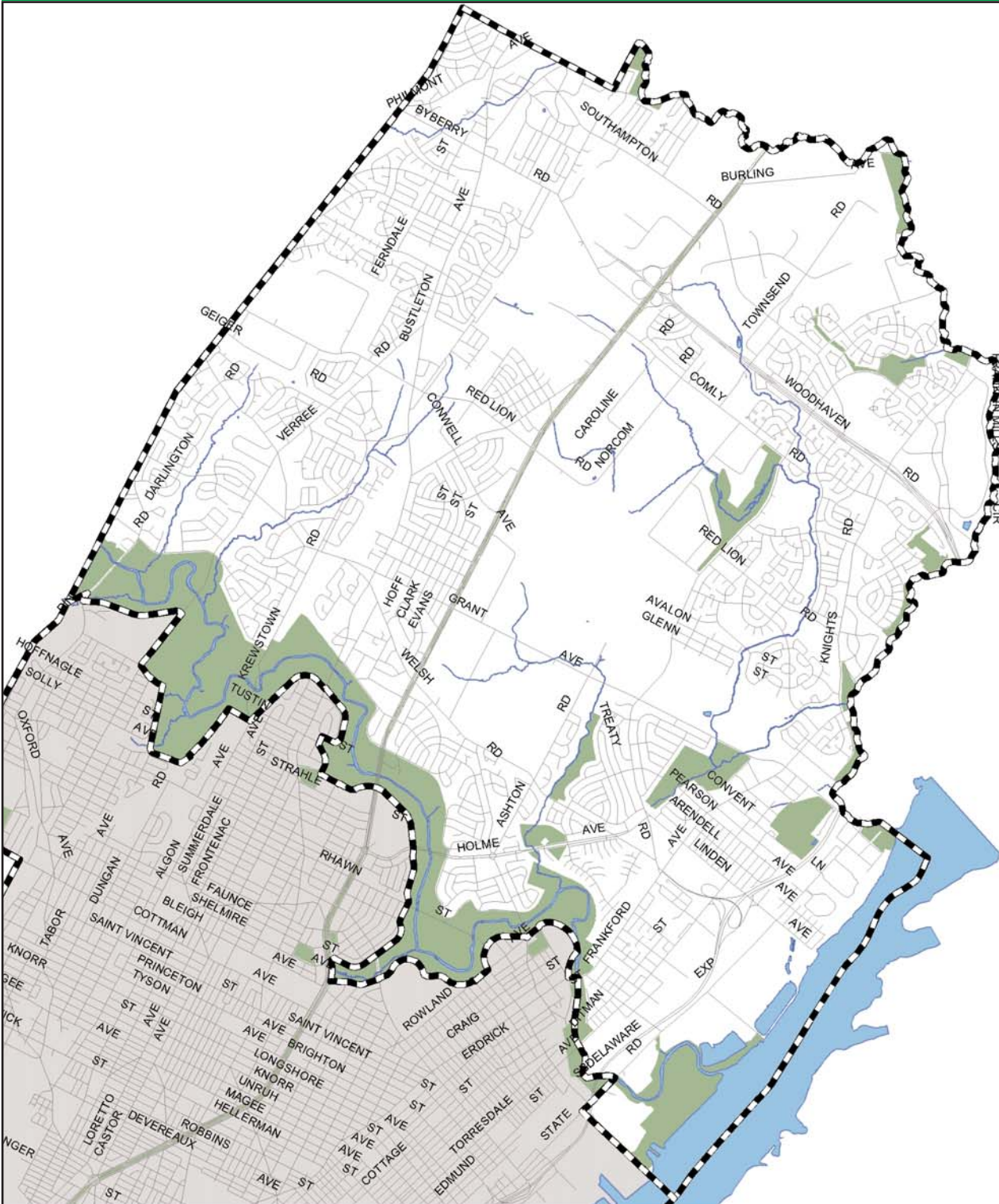
# Planning Analysis Section L ~ Far Northeast Philadelphia



## Council Districts

Dist.	Council Representative	Room (City Hall)	Phone
6	Joan L. Krajewski	591	215-686-3444
7	Richard T. Mariano	599	215-686-3448
10	Brian J. O'Neill	562	215-686-3422

# Planning Analysis Section L ~ Far Northeast Philadelphia

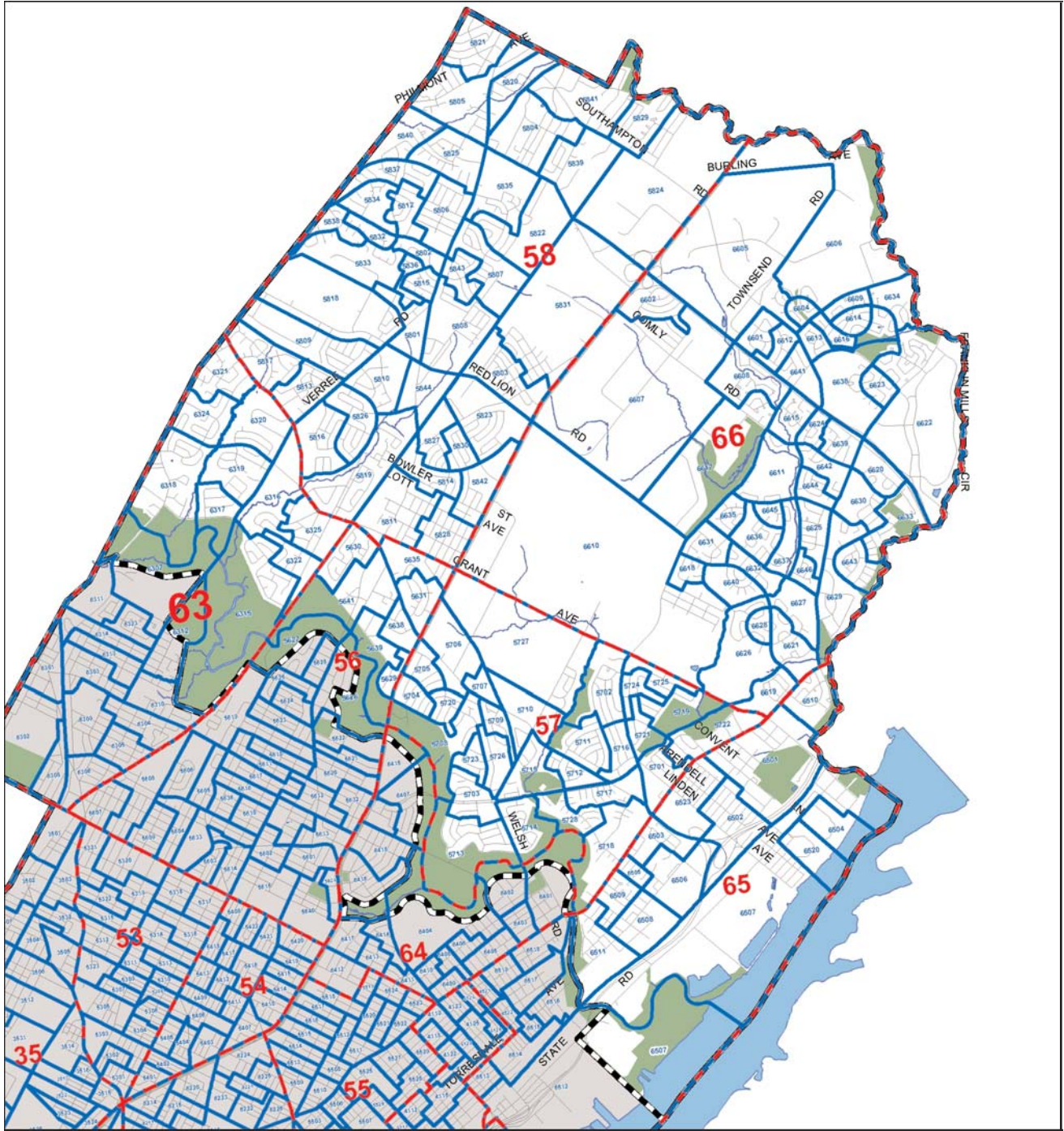


-  PAS Boundaries
-  Surface Water
-  Parks

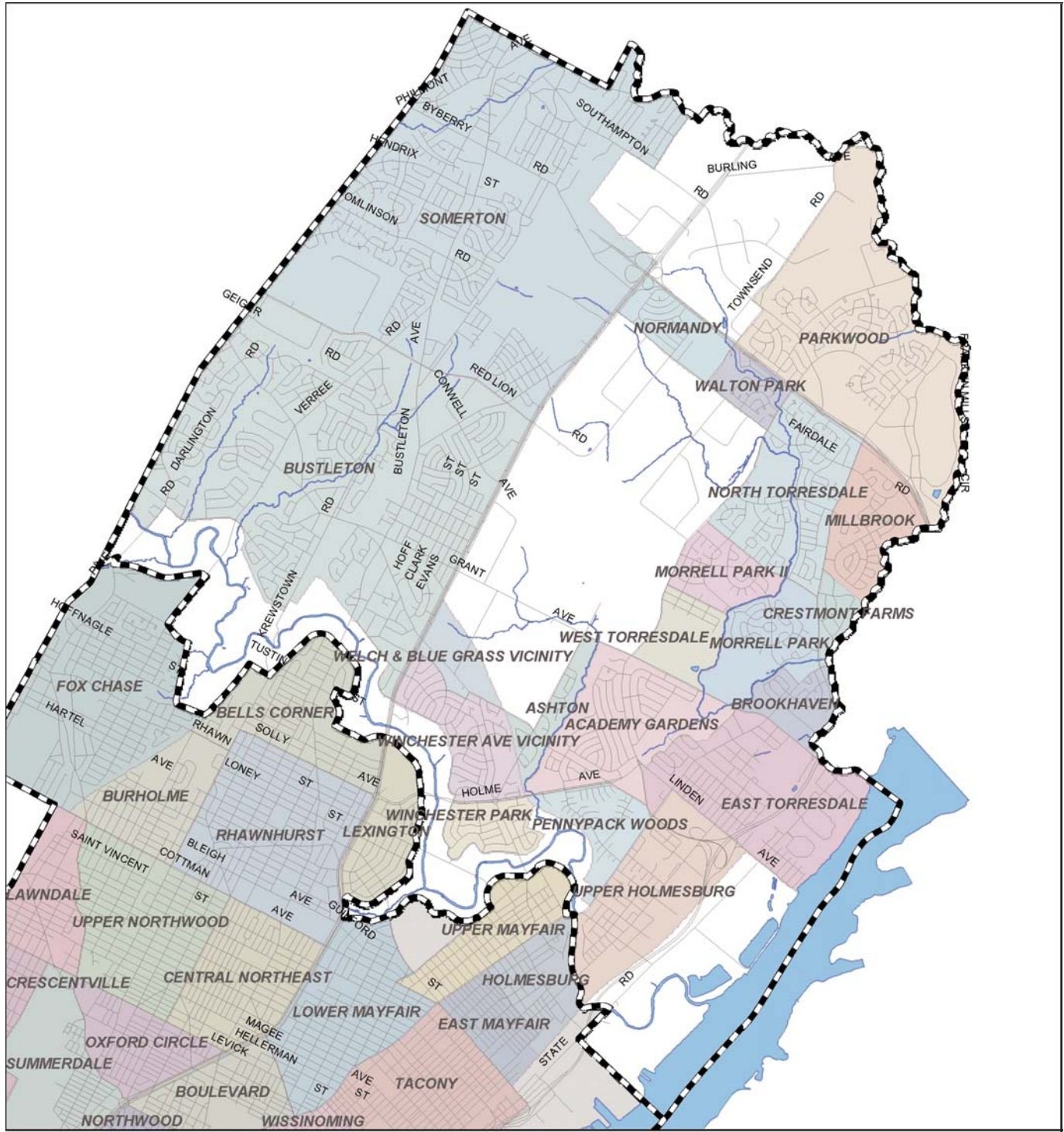







# Planning Analysis Section L ~ Wards and Divisions



# Planning Analysis Section L ~ Neighborhoods



-  PAS Boundaries
-  Surface Water
-  Parks





# Section Three

## Service Boundaries

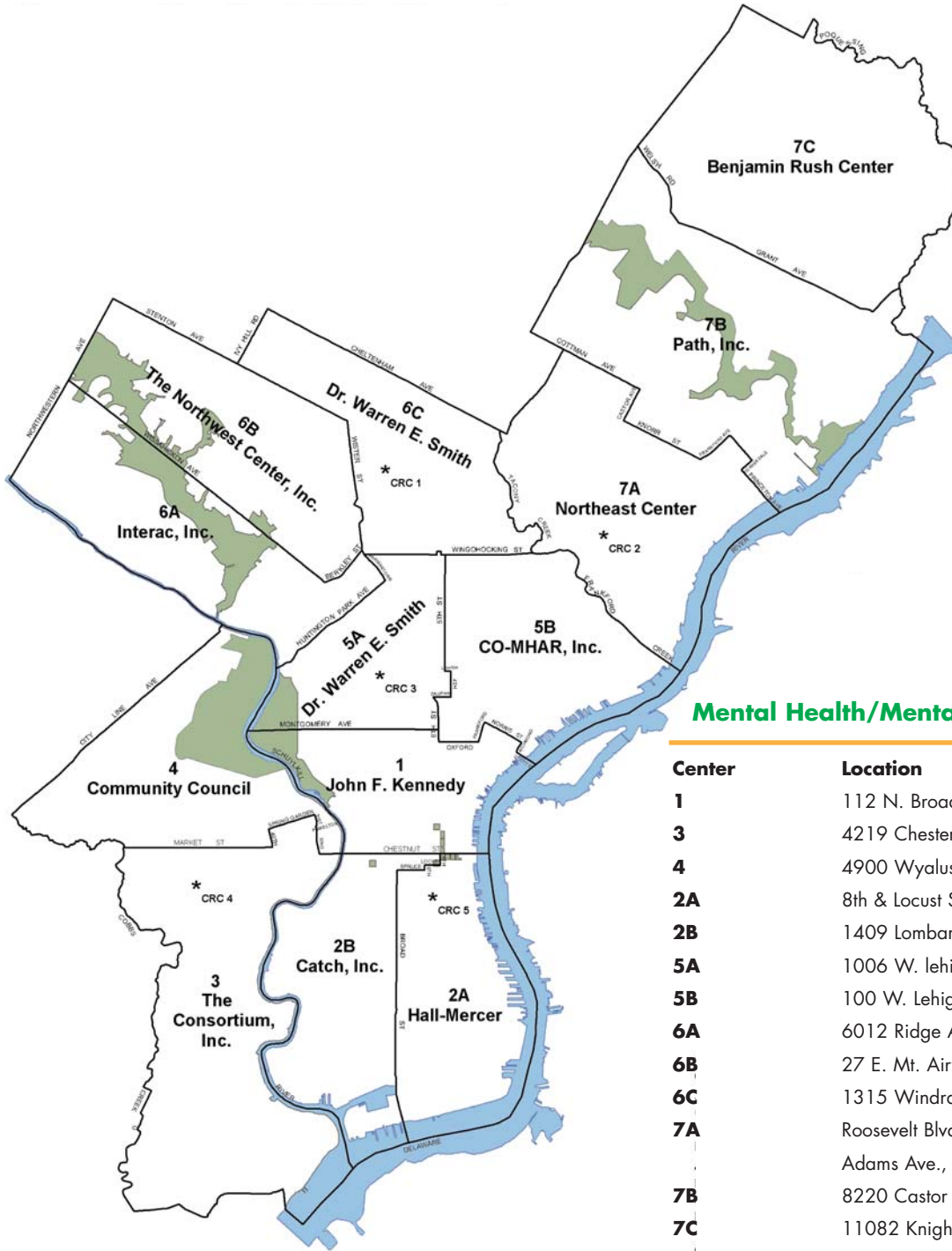




# Census Tracts 2000



# Community Mental Health Mental Retardation Centers and Catchment Areas



### Mental Health/Mental Retardation Centers

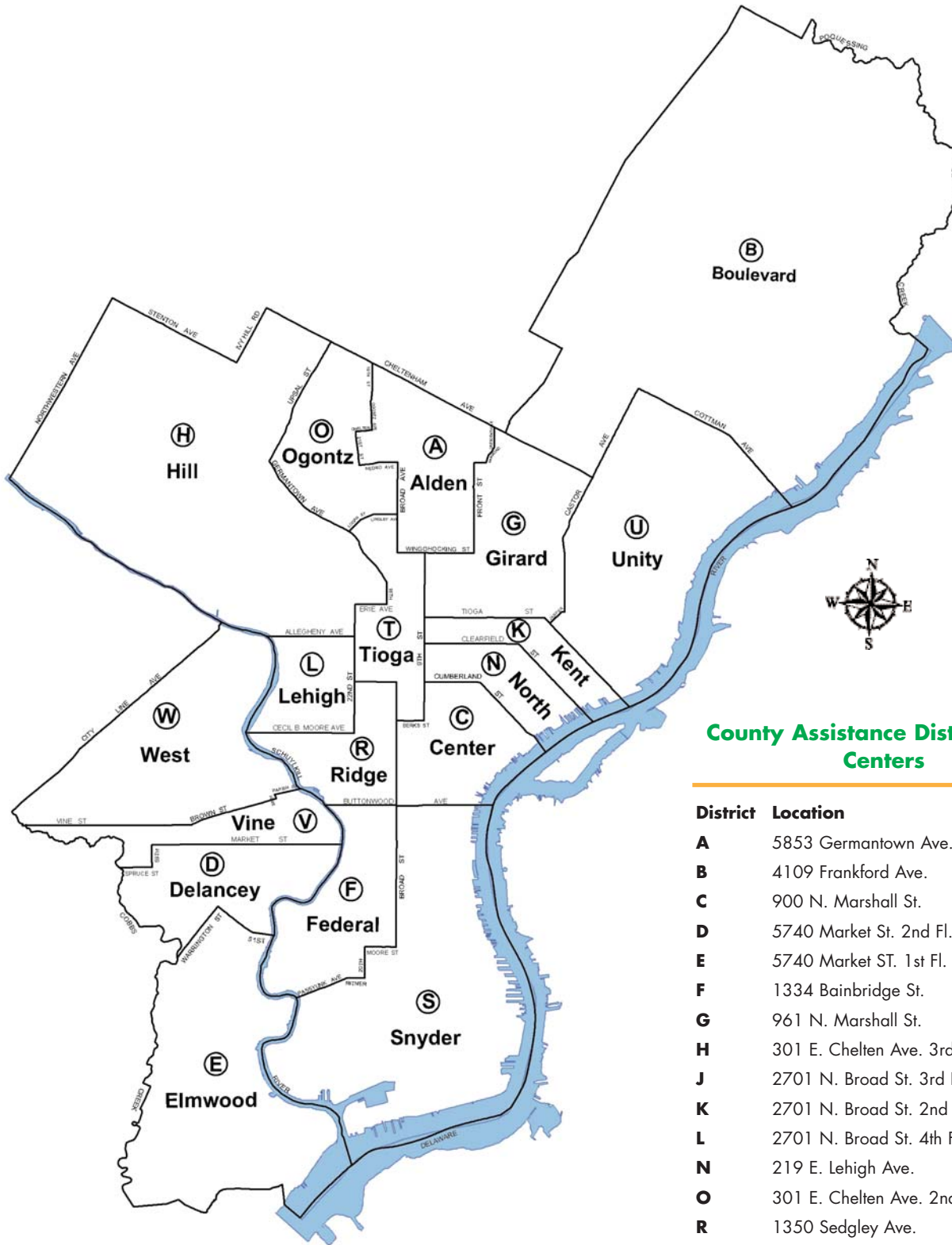
Center	Location	Phone
<b>1</b>	112 N. Broad St.	568-0869
<b>3</b>	4219 Chester Ave	596-8163
<b>4</b>	4900 Wyalusing Ave.	473-7033
<b>2A</b>	8th & Locust Sts.	829-5249
<b>2B</b>	1409 Lombard St.	755-0500
<b>5A</b>	1006 W. Lehigh Ave.	226-7100
<b>5B</b>	100 W. Lehigh Ave.	427-5800
<b>6A</b>	6012 Ridge Ave.	487-1330
<b>6B</b>	27 E. Mt. Airy Ave.	248-6702
<b>6C</b>	1315 Windram Ave.	456-2626
<b>7A</b>	Roosevelt Blvd. & Adams Ave., Orleans	831-2863
<b>7B</b>	8220 Castor Ave.	728-4565
<b>7C</b>	11082 Knights Rd.	632-9040

### \*(CRC) Crisis Response Centers

Center	Location	Phone
<b>1.</b> Einstein/Germantown	1 Penn Blvd. Center Tower, 3rd floor	951-8300
<b>2.</b> Larkspur (Friends Hosp.)	4641 Roosevelt Blvd.	831-4616
<b>3.</b> Episcopal Hospital	100 E. Lehigh Ave.	707-2577
<b>4.</b> Mercy Hospital	501 S. 54th St.	748-9525
<b>5.</b> Penn Hospital	245 S. 8th St.	829-5433

**Crisis/Suicide Counseling 686-4420**

# County Assistance Office Districts

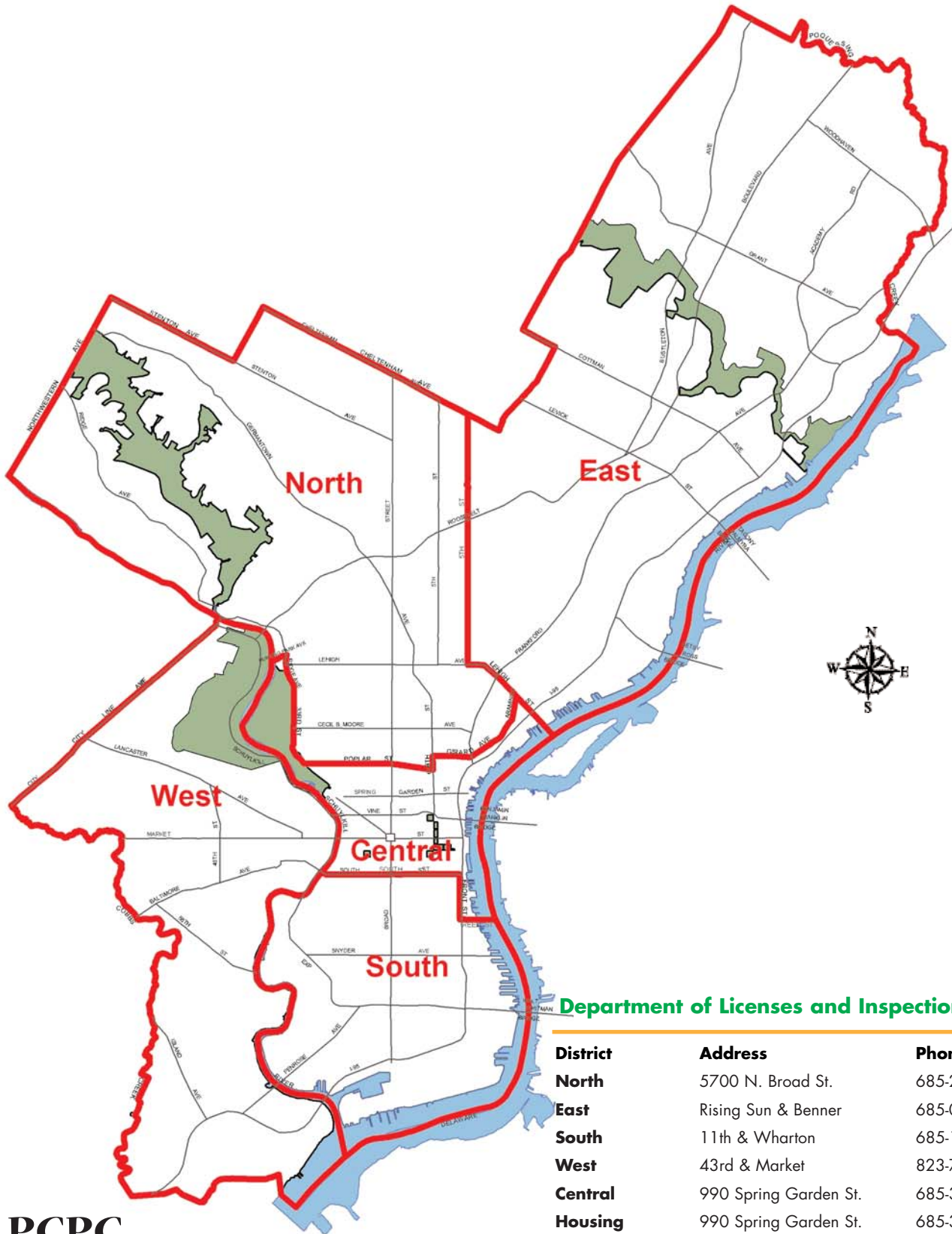


## County Assistance District Office Centers

District	Location	Phone
<b>A</b>	5853 Germantown Ave.	560-4800
<b>B</b>	4109 Frankford Ave.	560-6500
<b>C</b>	900 N. Marshall St.	560-3600
<b>D</b>	5740 Market St. 2nd Fl.	560-3700
<b>E</b>	5740 Market St. 1st Fl.	560-3800
<b>F</b>	1334 Bainbridge St.	560-4400
<b>G</b>	961 N. Marshall St.	560-3500
<b>H</b>	301 E. Cheltenham Ave. 3rd Fl.	560-5200
<b>J</b>	2701 N. Broad St. 3rd Fl.	560-6600
<b>K</b>	2701 N. Broad St. 2nd Fl.	560-5400
<b>L</b>	2701 N. Broad St. 4th Fl.	560-4600
<b>N</b>	219 E. Lehigh Ave.	560-4000
<b>O</b>	301 E. Cheltenham Ave. 2nd Fl.	560-5000
<b>R</b>	1350 Sedgley Ave.	560-4900
<b>S</b>	990 Buttonwood St. 5th Fl.	560-4300
<b>T</b>	1348 Sedgley Ave.	560-4700
<b>U</b>	4111 Frankford Ave.	560-6400
<b>V</b>	4601 Market St. 1st Fl.	560-2304
<b>W</b>	5070 Parkside Ave.	560-6100

# Department of Licenses and Inspections Districts

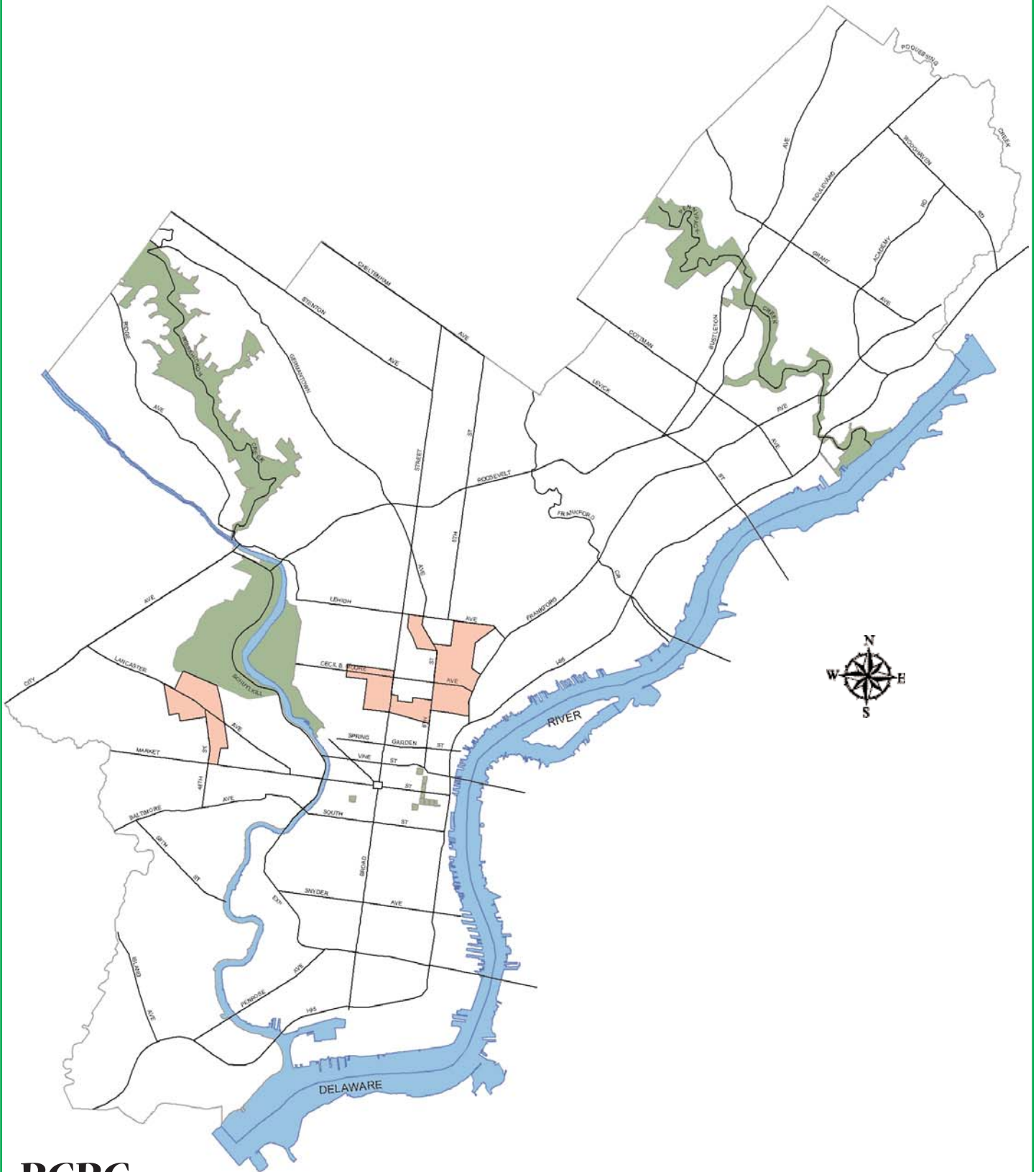
## Building, Fire, Housing, Plumbing and Enforcement



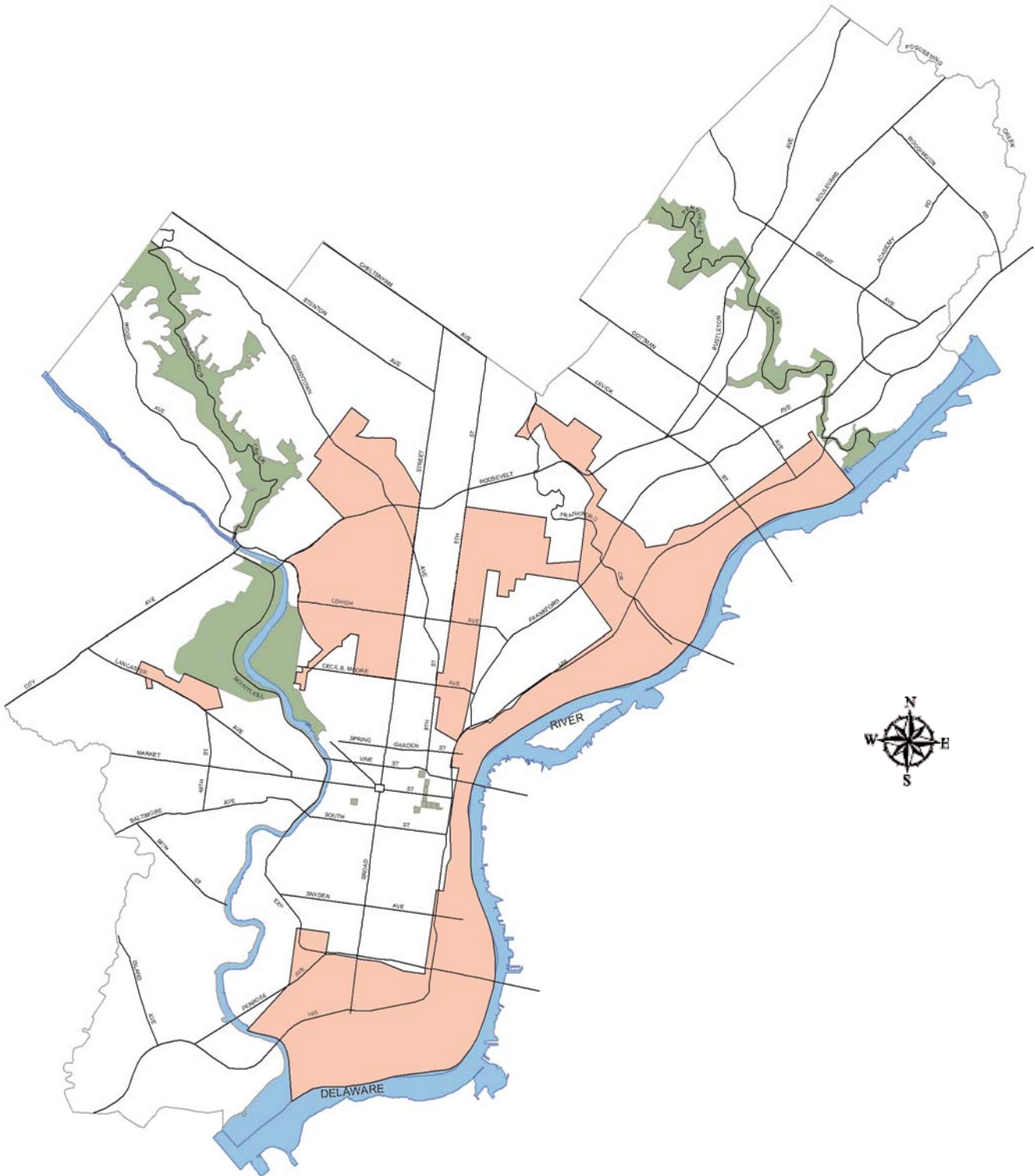
### Department of Licenses and Inspection Districts

District	Address	Phone
<b>North</b>	5700 N. Broad St.	685-2856
<b>East</b>	Rising Sun & Benner	685-0580
<b>South</b>	11th & Wharton	685-1575
<b>West</b>	43rd & Market	823-7680
<b>Central</b>	990 Spring Garden St.	685-3738
<b>Housing</b>	990 Spring Garden St.	685-3738

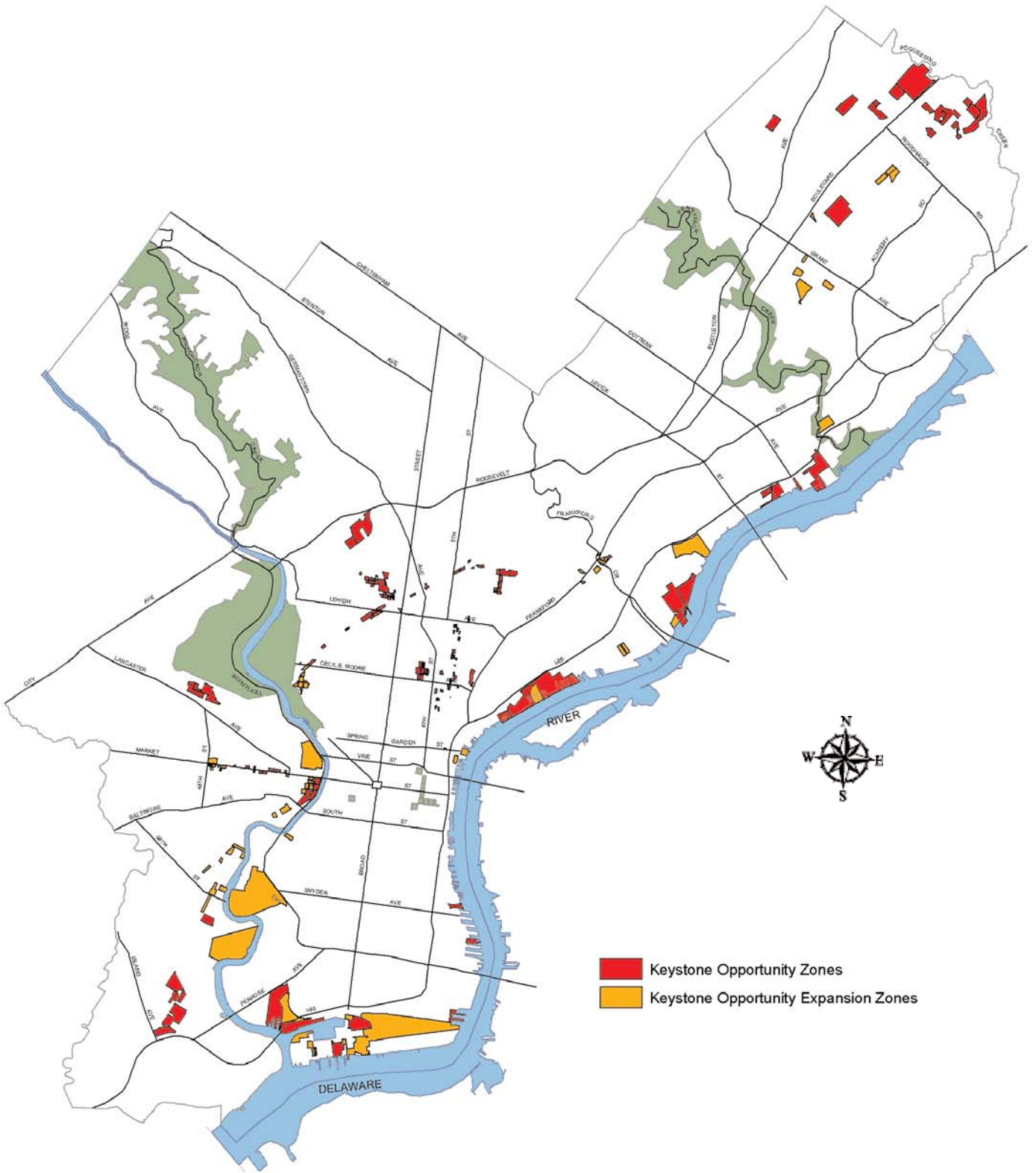
# Empowerment Zones



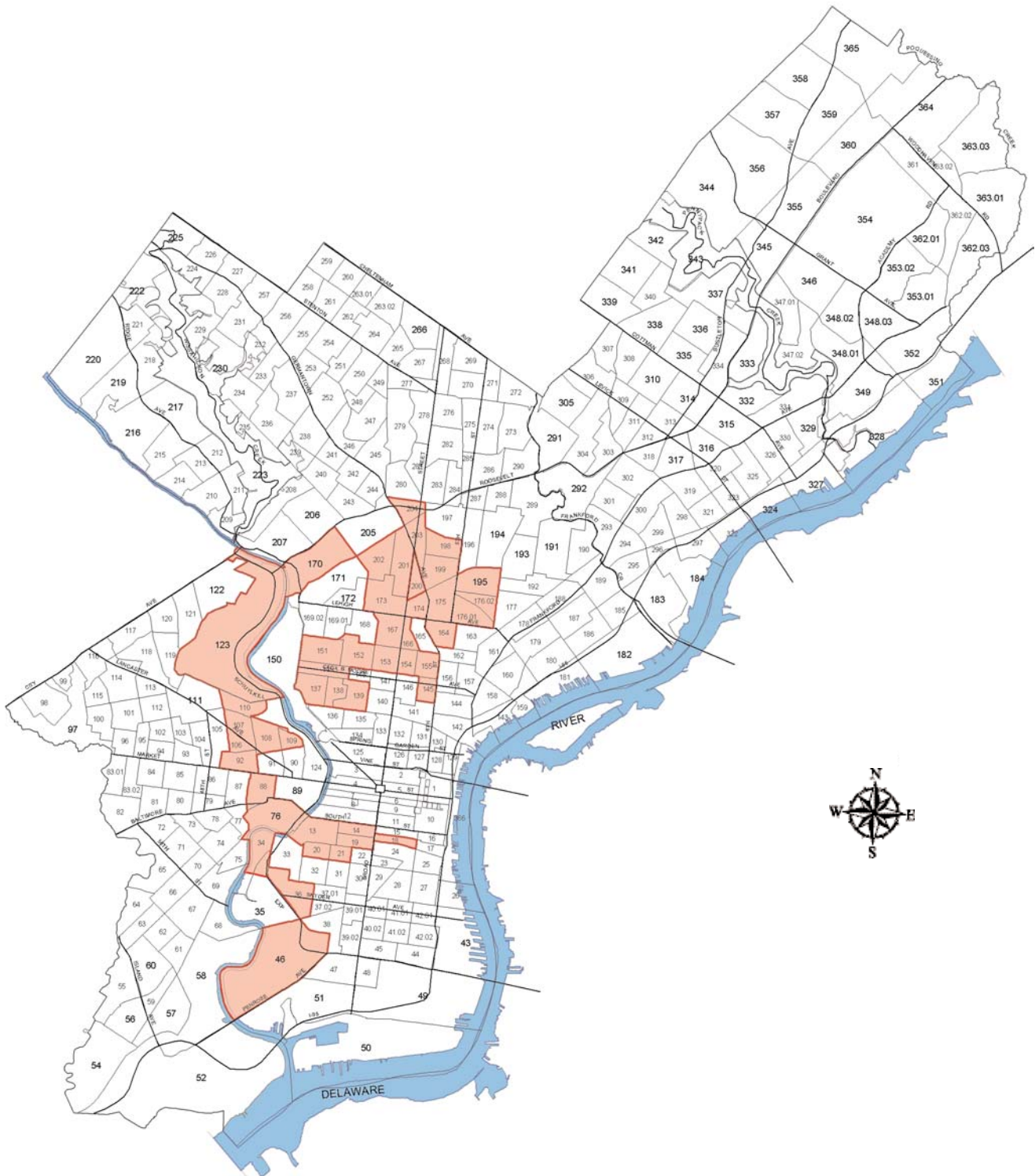
# Enterprise Zones



# Keystone Opportunity and Keystone Opportunity Expansion Zones

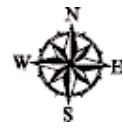
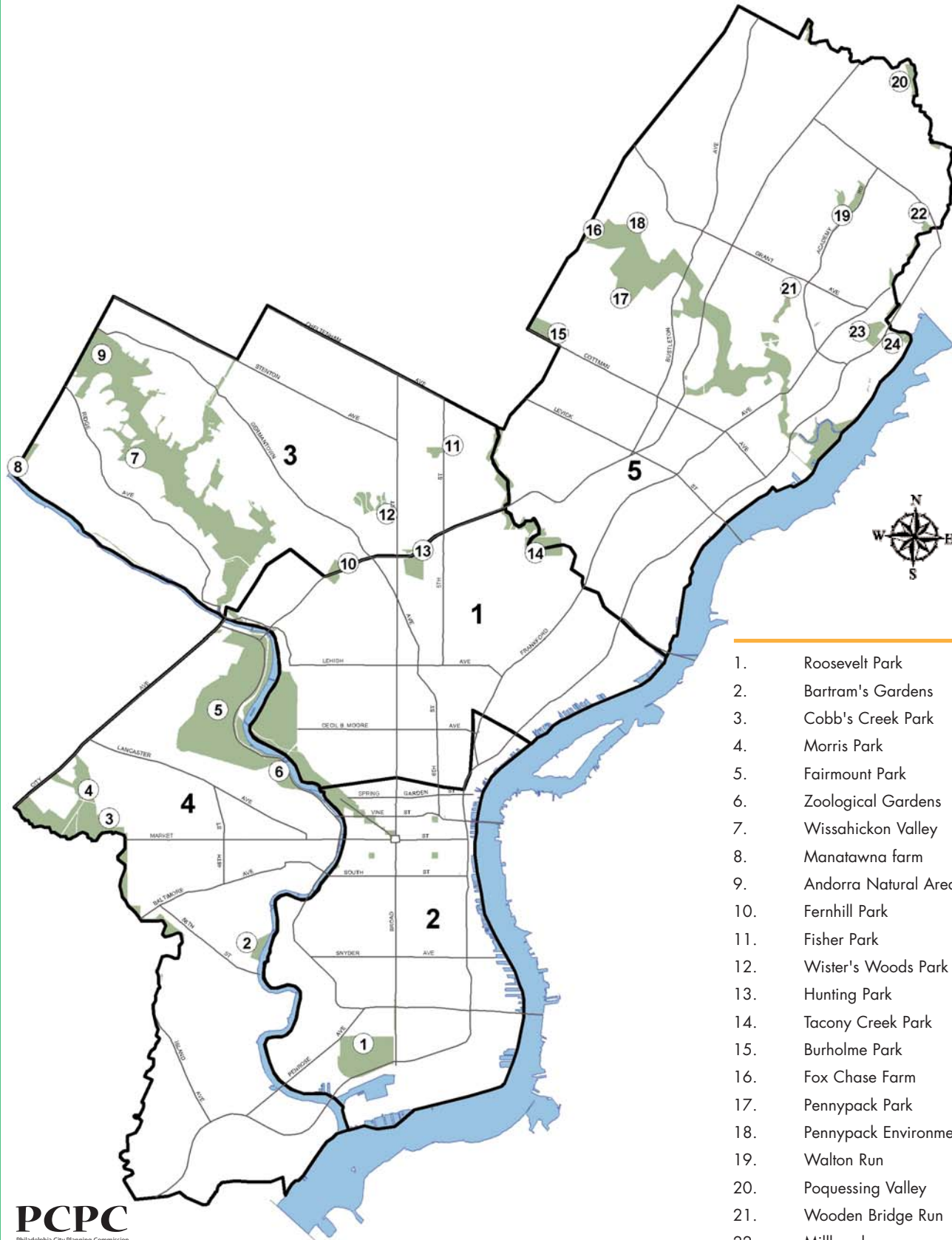


# Renewal Communities



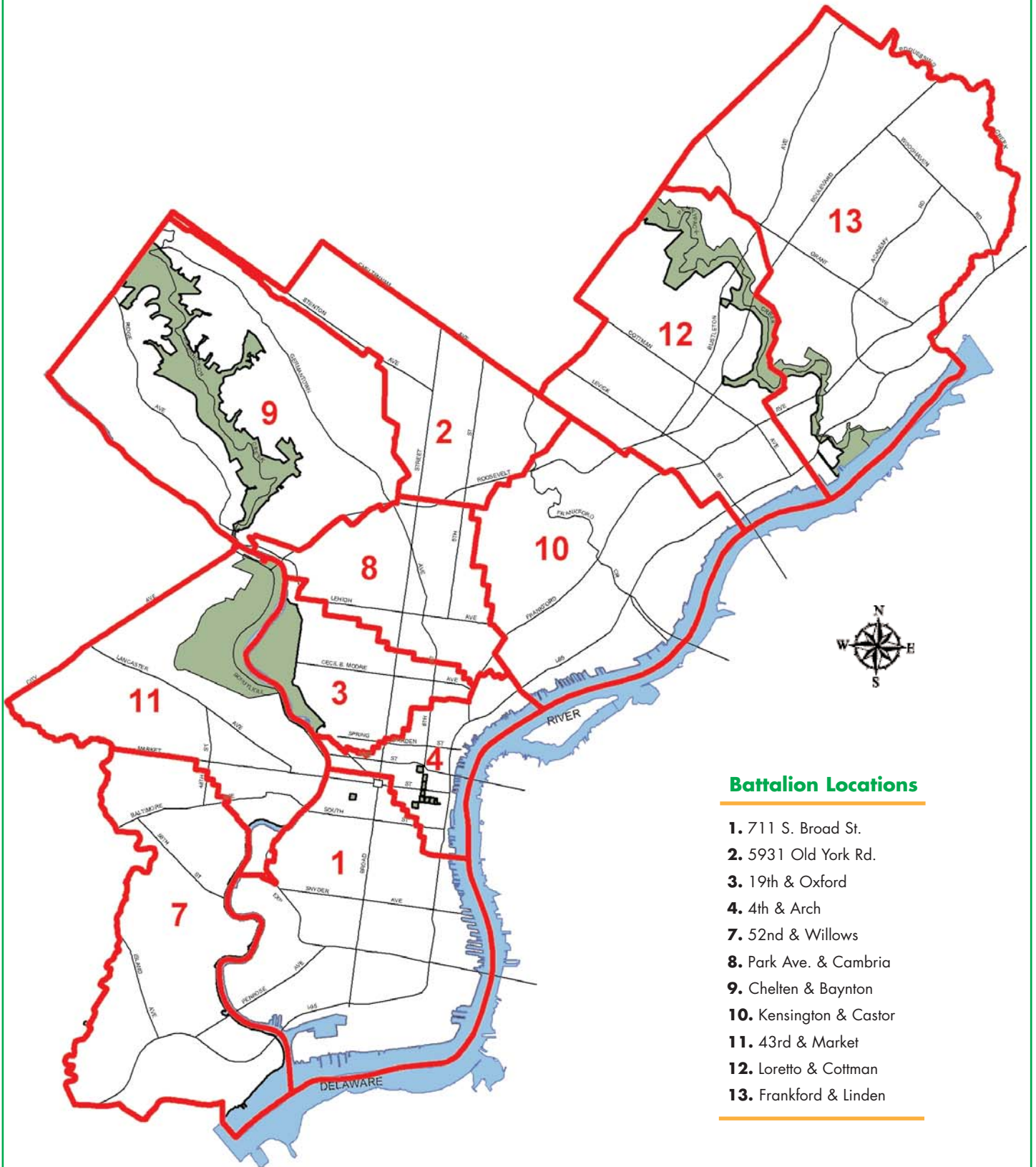


# Fairmount Park Administrative Districts with Major Parks



- 
- 1. Roosevelt Park
  - 2. Bartram's Gardens
  - 3. Cobb's Creek Park
  - 4. Morris Park
  - 5. Fairmount Park
  - 6. Zoological Gardens
  - 7. Wissahickon Valley
  - 8. Manatawna farm
  - 9. Andorra Natural Area
  - 10. Fernhill Park
  - 11. Fisher Park
  - 12. Wister's Woods Park
  - 13. Hunting Park
  - 14. Tacony Creek Park
  - 15. Burholme Park
  - 16. Fox Chase Farm
  - 17. Pennypack Park
  - 18. Pennypack Environmental Center
  - 19. Walton Run
  - 20. Poquessing Valley
  - 21. Wooden Bridge Run
  - 22. Millbrook
  - 23. Eden Hall
-

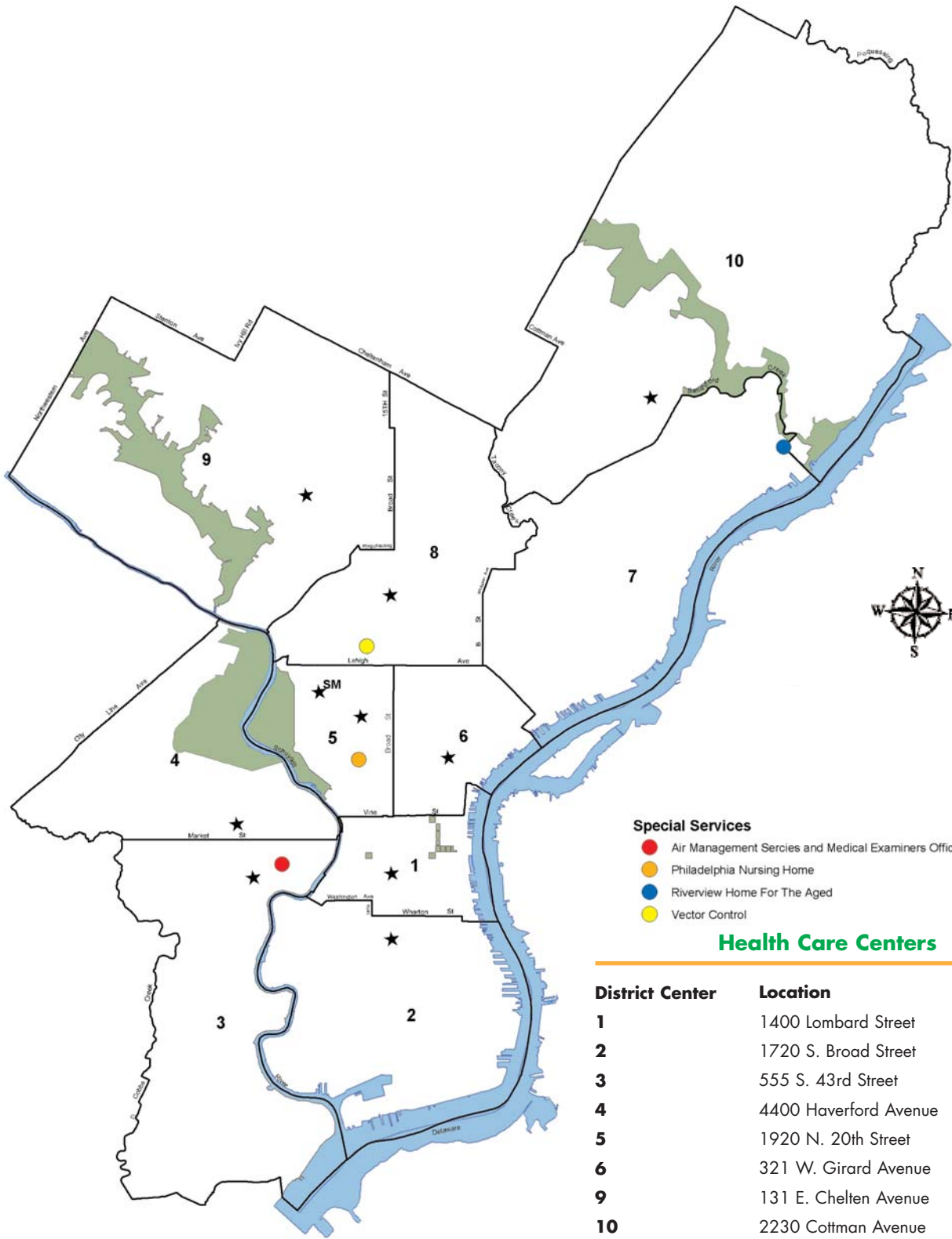
# Fire Battalion Boundaries



## Battalion Locations

- 1. 711 S. Broad St.
- 2. 5931 Old York Rd.
- 3. 19th & Oxford
- 4. 4th & Arch
- 7. 52nd & Willows
- 8. Park Ave. & Cambria
- 9. Cheltenham & Baynton
- 10. Kensington & Castor
- 11. 43rd & Market
- 12. Loretto & Cottman
- 13. Frankford & Linden

# Health Districts and Locations of Facilities



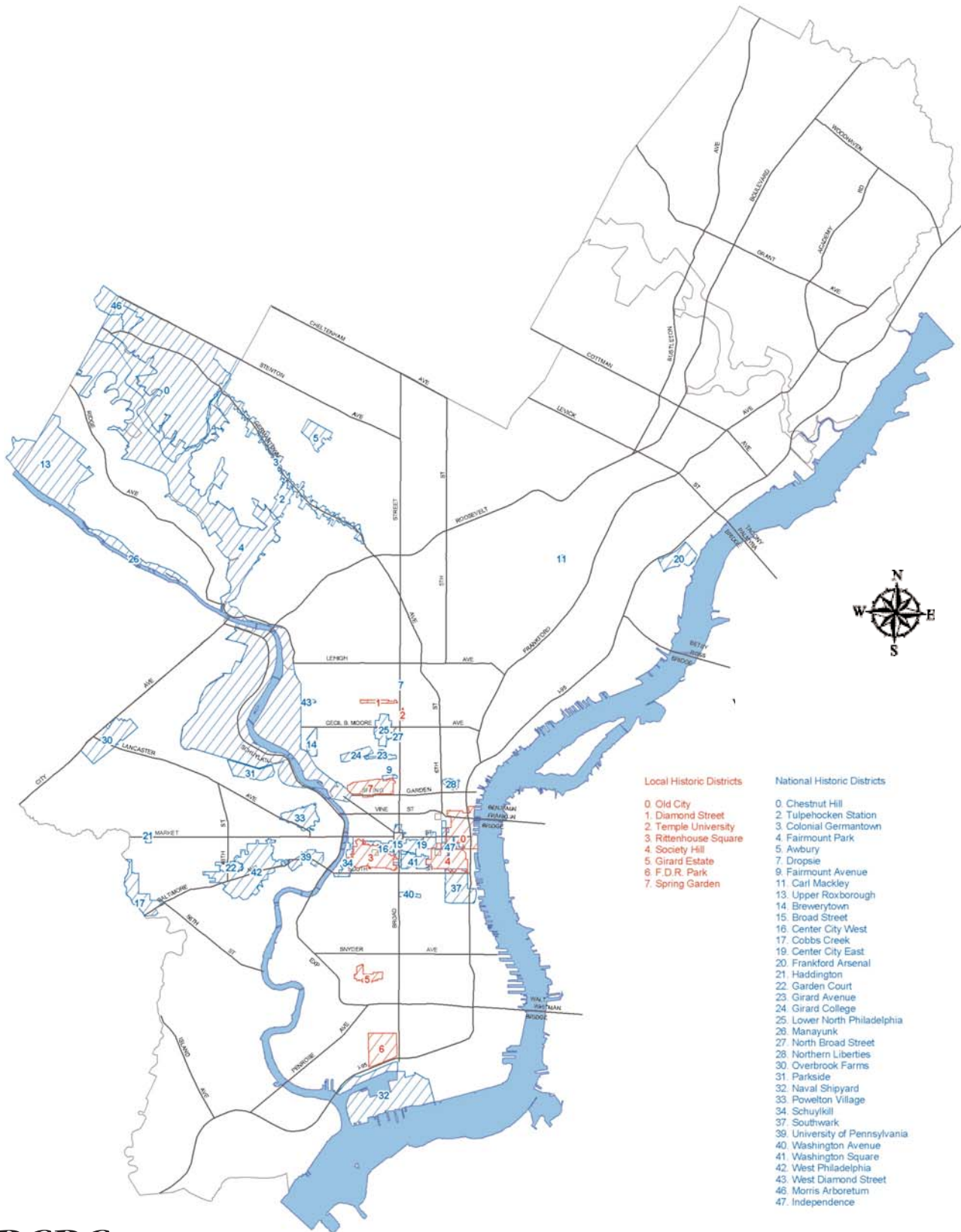
### Special Services

- Air Management Services and Medical Examiners Office
- Philadelphia Nursing Home
- Riverview Home For The Aged
- Vector Control

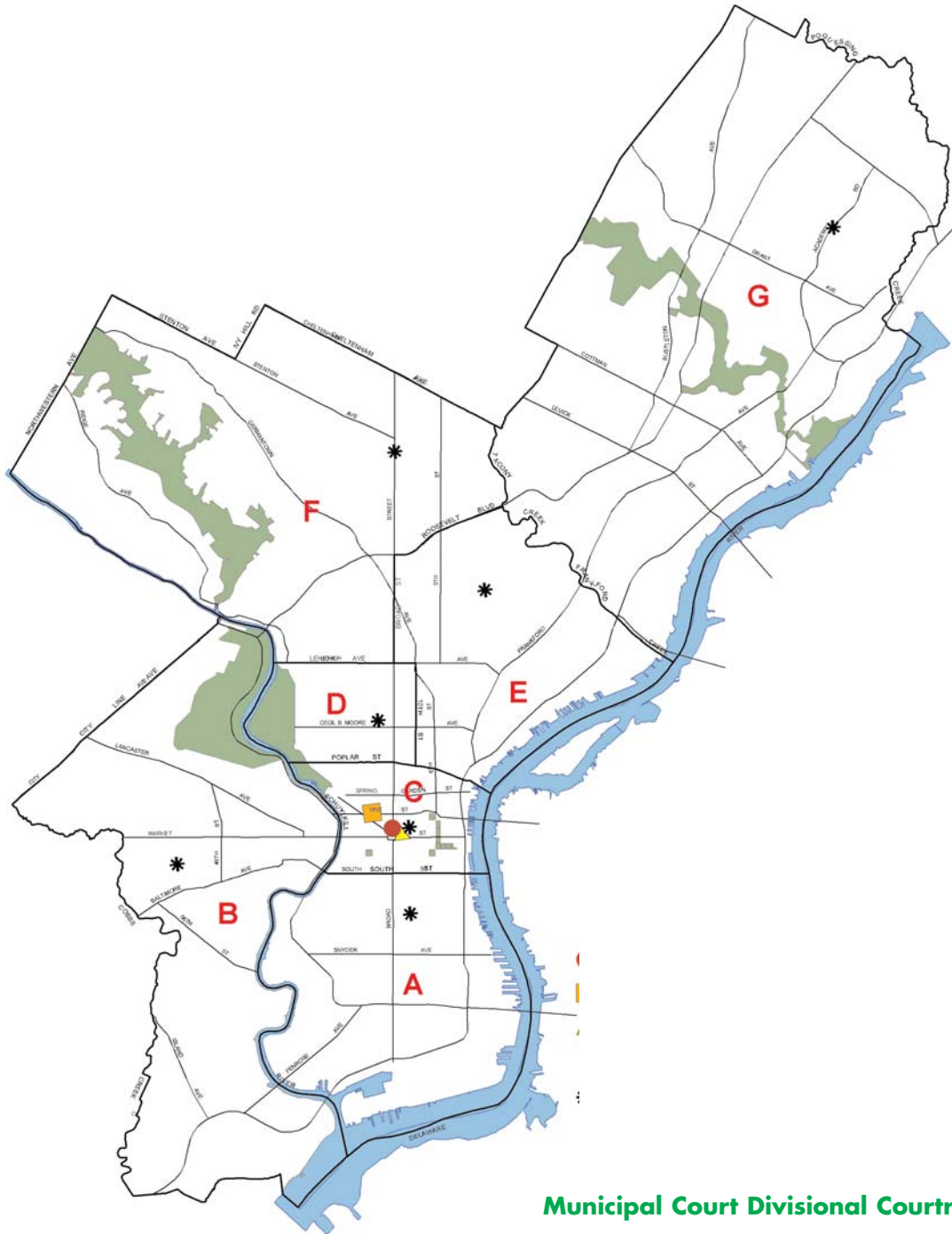
### Health Care Centers

District Center	Location	Phone #
<b>1</b>	1400 Lombard Street	685-6570
<b>2</b>	1720 S. Broad Street	685-1803
<b>3</b>	555 S. 43rd Street	685-7500
<b>4</b>	4400 Haverford Avenue	685-7600
<b>5</b>	1920 N. 20th Street	685-2930
<b>6</b>	321 W. Girard Avenue	685-3803
<b>9</b>	131 E. Cheltenham Ave	685-5700
<b>10</b>	2230 Cottman Avenue	685-0600
<b>Strawberry Mansion (SM)</b>	2840 Dauphin Street	685-2400

# Historic District



# Municipal Divisional Court Districts



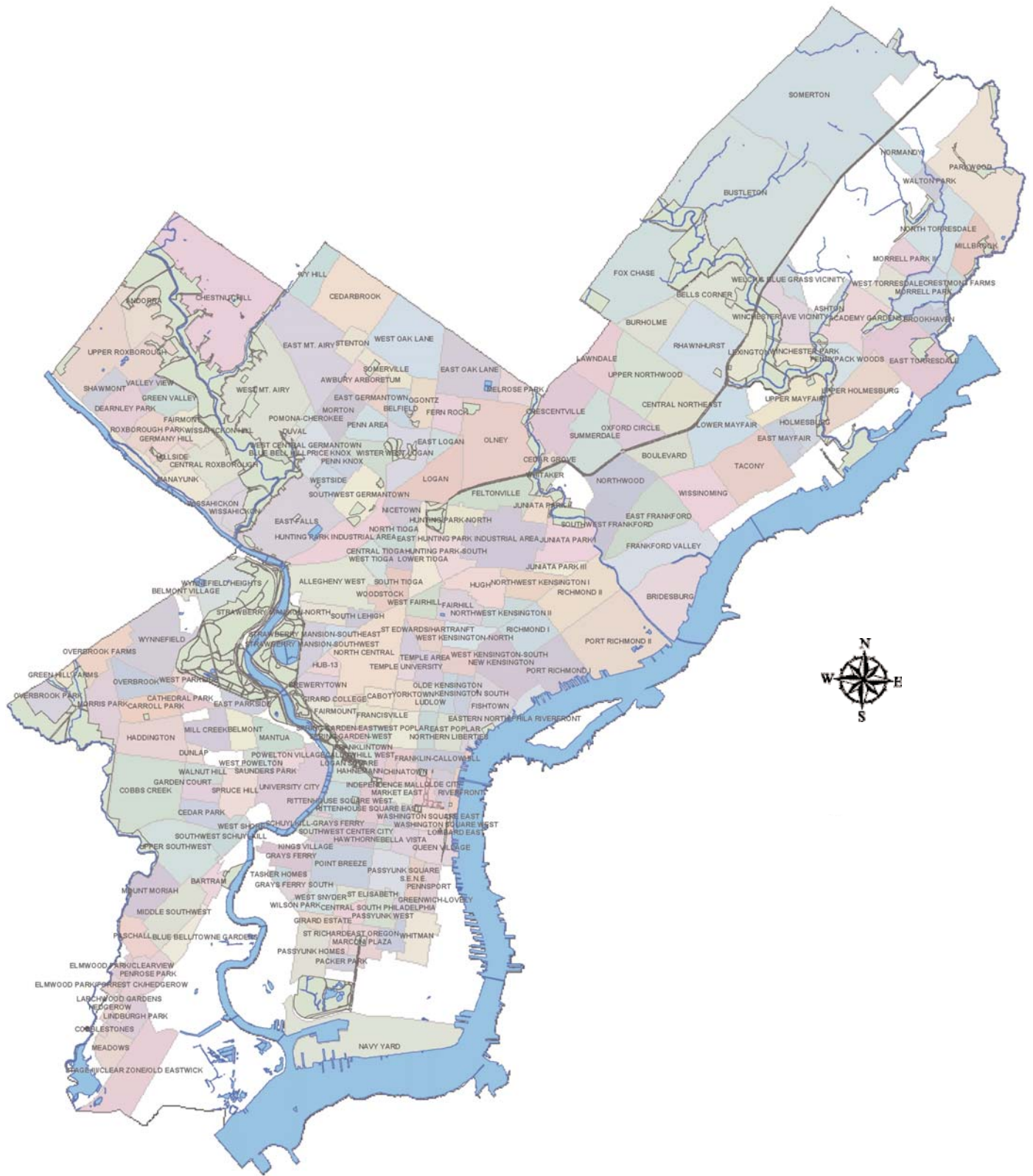
## Municipal Court Divisional Courtrooms

- **Community Court** - 1401 Arch Street  
(Some misdemeanors and summary offenses)
- **Family Court** - 1801 Vine Street  
(Includes cases where defendant is adult and complaint is juvenile)
- △ **Criminal Justice Center** - 1301 Filbert Street  
(Felonies, misdemeanors, summary offenses)  
Preliminary Arraignment Court - B08 1301 Filbert Street

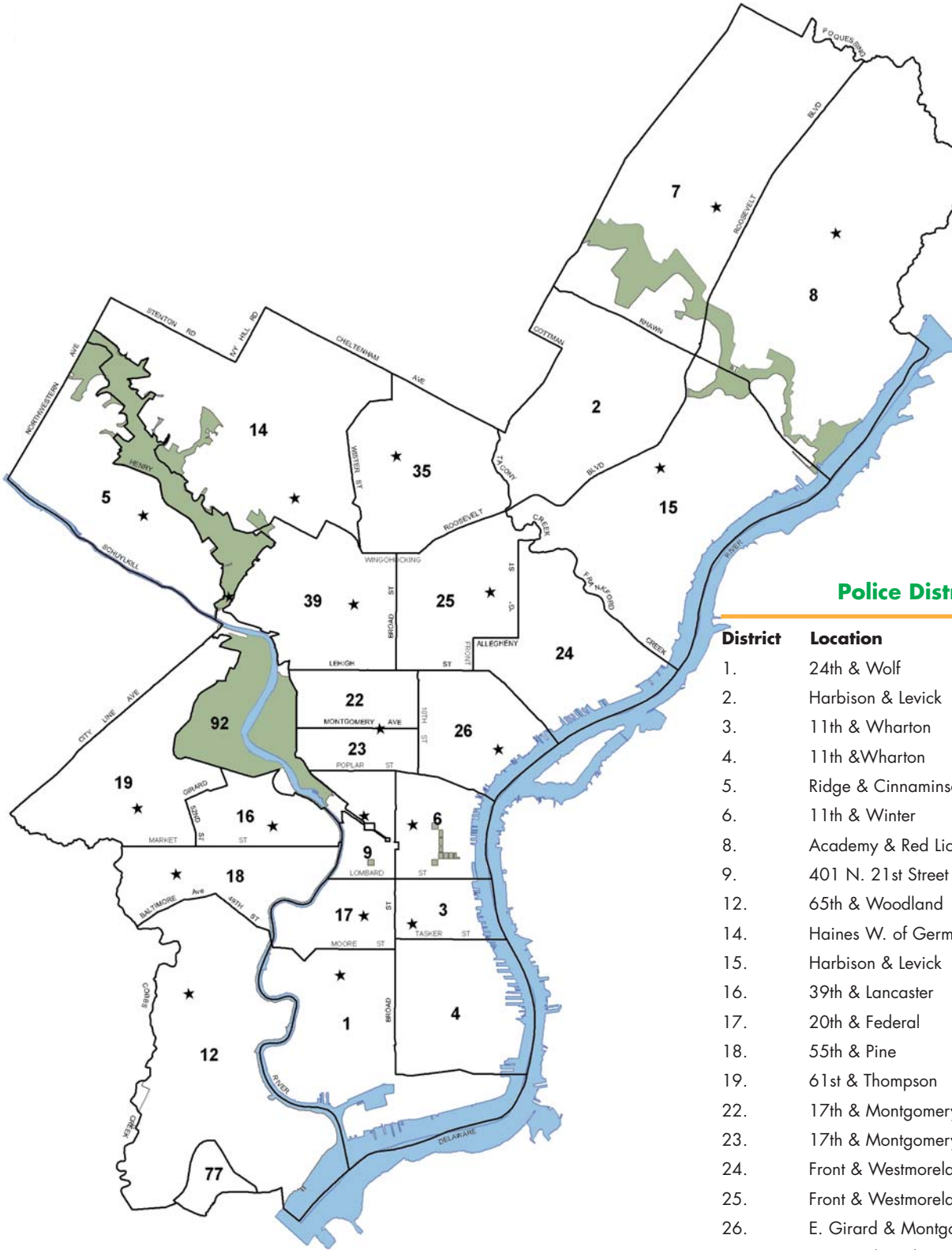
### Divisional Courts

- A.** 11th & Wharton
- B.** 55th & Pine
- C.** 13th & Filbert
- D.** 17th & Montgomery
- E.** Whitaker & Erie
- F.** Broad & Champlost
- G.** Academy & Red Lion

# Philadelphia Neighborhoods



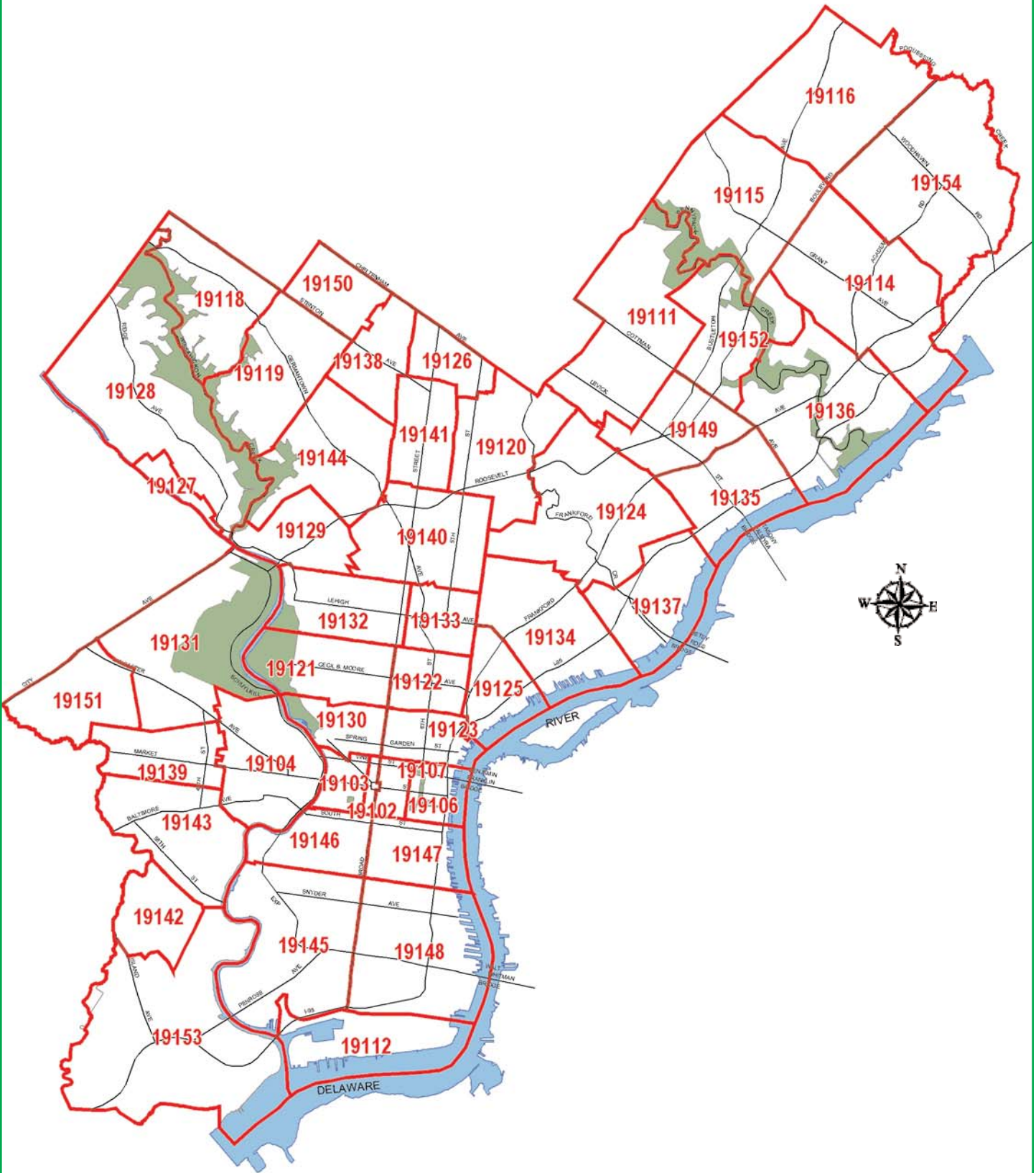
# Police Districts



## Police Districts

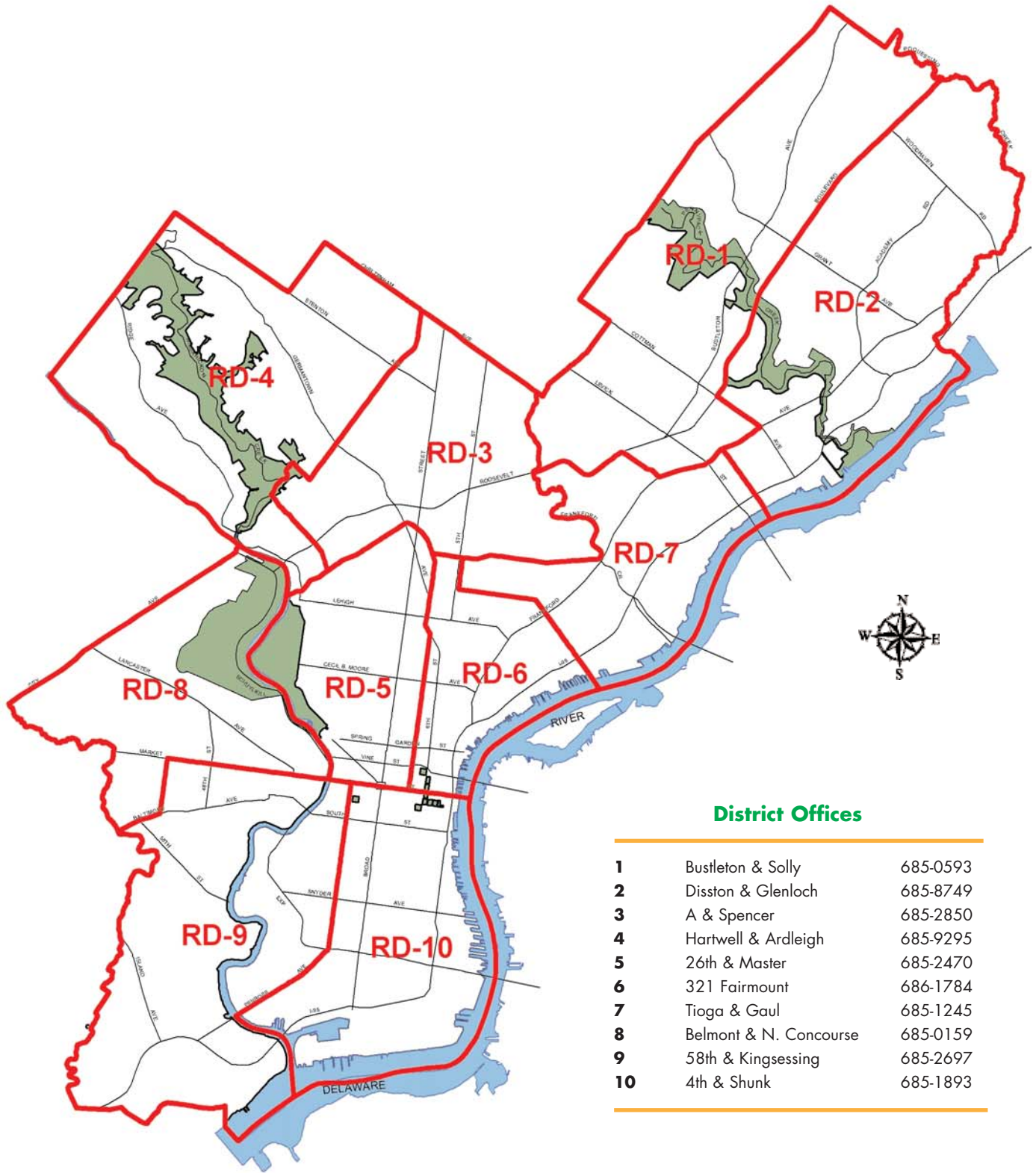
District	Location	Phone
1.	24th & Wolf	685-3010
2.	Harbison & Leveck	686-3020
3.	11th & Wharton	686-3030
4.	11th & Wharton	686-3040
5.	Ridge & Cinnaminson	686-3050
6.	11th & Winter	686-3060
8.	Academy & Red Lion	686-3080
9.	401 N. 21st Street	686-3090
12.	65th & Woodland	686-3120
14.	Haines W. of Germantown	686-3140
15.	Harbison & Leveck	686-3150
16.	39th & Lancaster	686-3160
17.	20th & Federal	686-3170
18.	55th & Pine	686-3180
19.	61st & Thompson	686-3190
22.	17th & Montgomery	686-3220
23.	17th & Montgomery	686-3240
24.	Front & Westmoreland	686-3240
25.	Front & Westmoreland	686-3250
26.	E. Girard & Montgomery	686-3260
35.	N. Broad & Champlost	686-3350
39.	22nd & Hunting Park	686-3390
92.	Park Headquarters	686-7292
Center City District	927 Filbert St.	440-5551
Convention Center District	13th & Race	418-4955

# Postal Zip Code





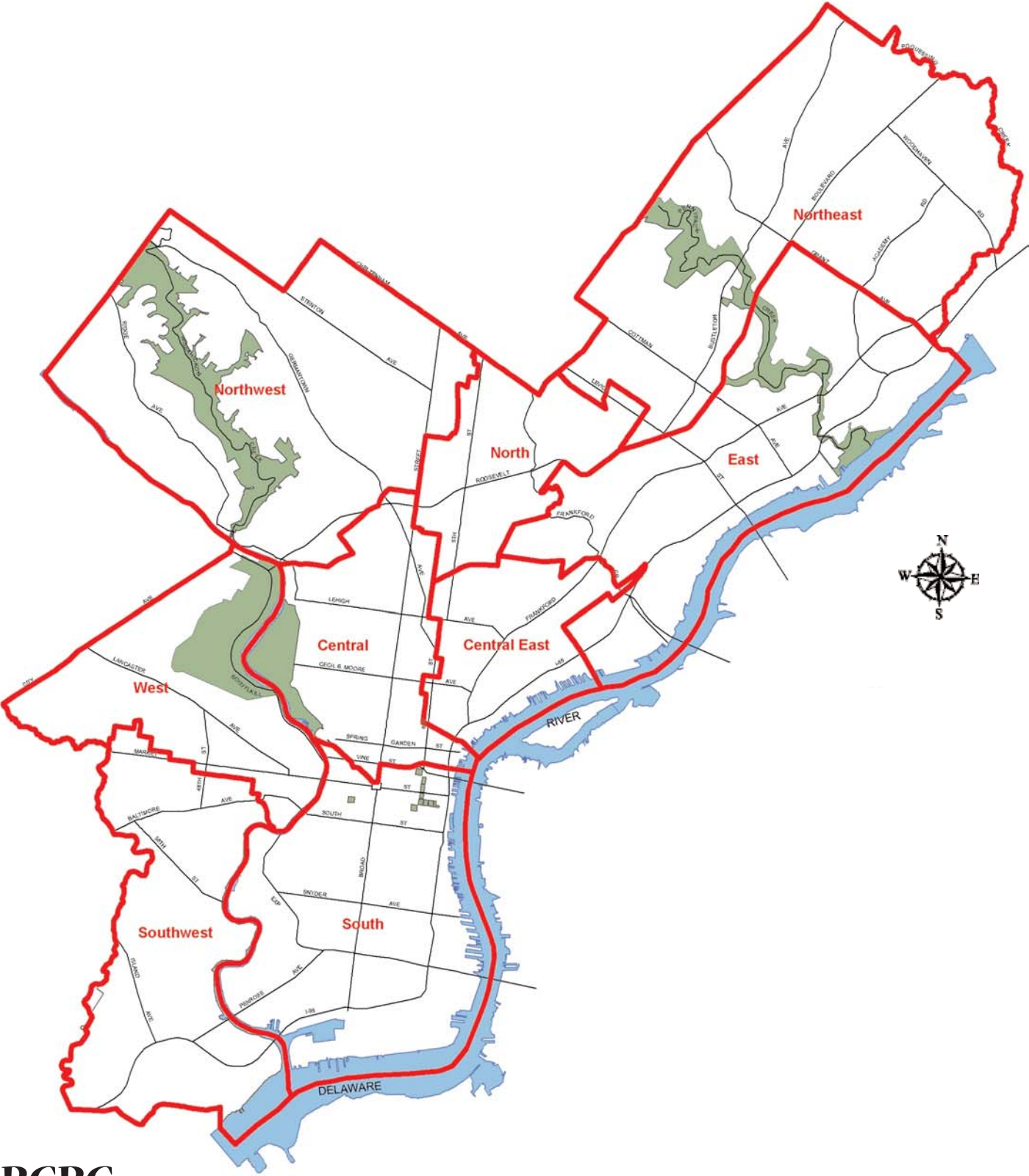
# Recreation Districts



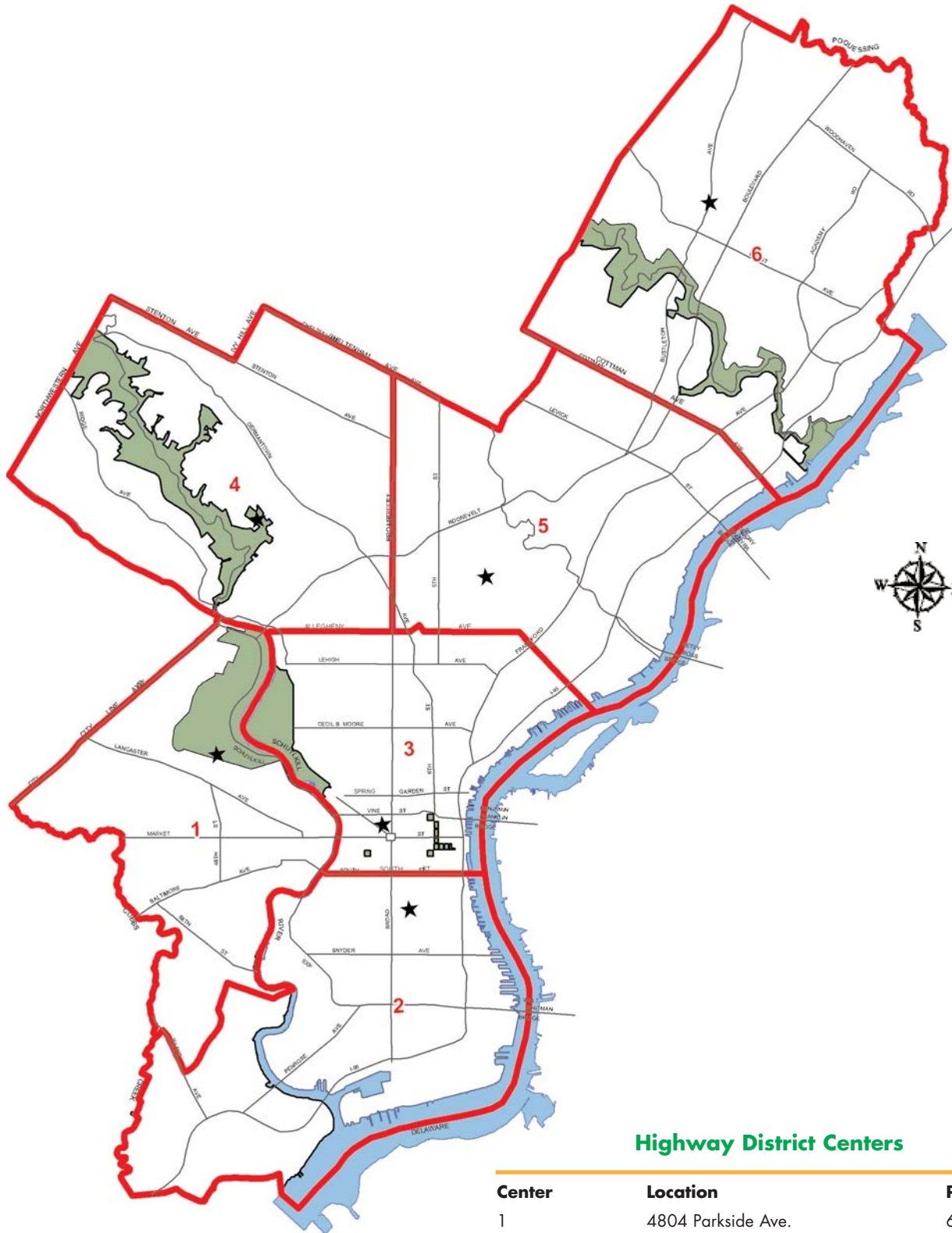
## District Offices

<b>1</b>	Bustleton & Solly	685-0593
<b>2</b>	Disston & Glenloch	685-8749
<b>3</b>	A & Spencer	685-2850
<b>4</b>	Hartwell & Ardleigh	685-9295
<b>5</b>	26th & Master	685-2470
<b>6</b>	321 Fairmount	686-1784
<b>7</b>	Tioga & Gaul	685-1245
<b>8</b>	Belmont & N. Concourse	685-0159
<b>9</b>	58th & Kingsessing	685-2697
<b>10</b>	4th & Shunk	685-1893

# School District Boundaries



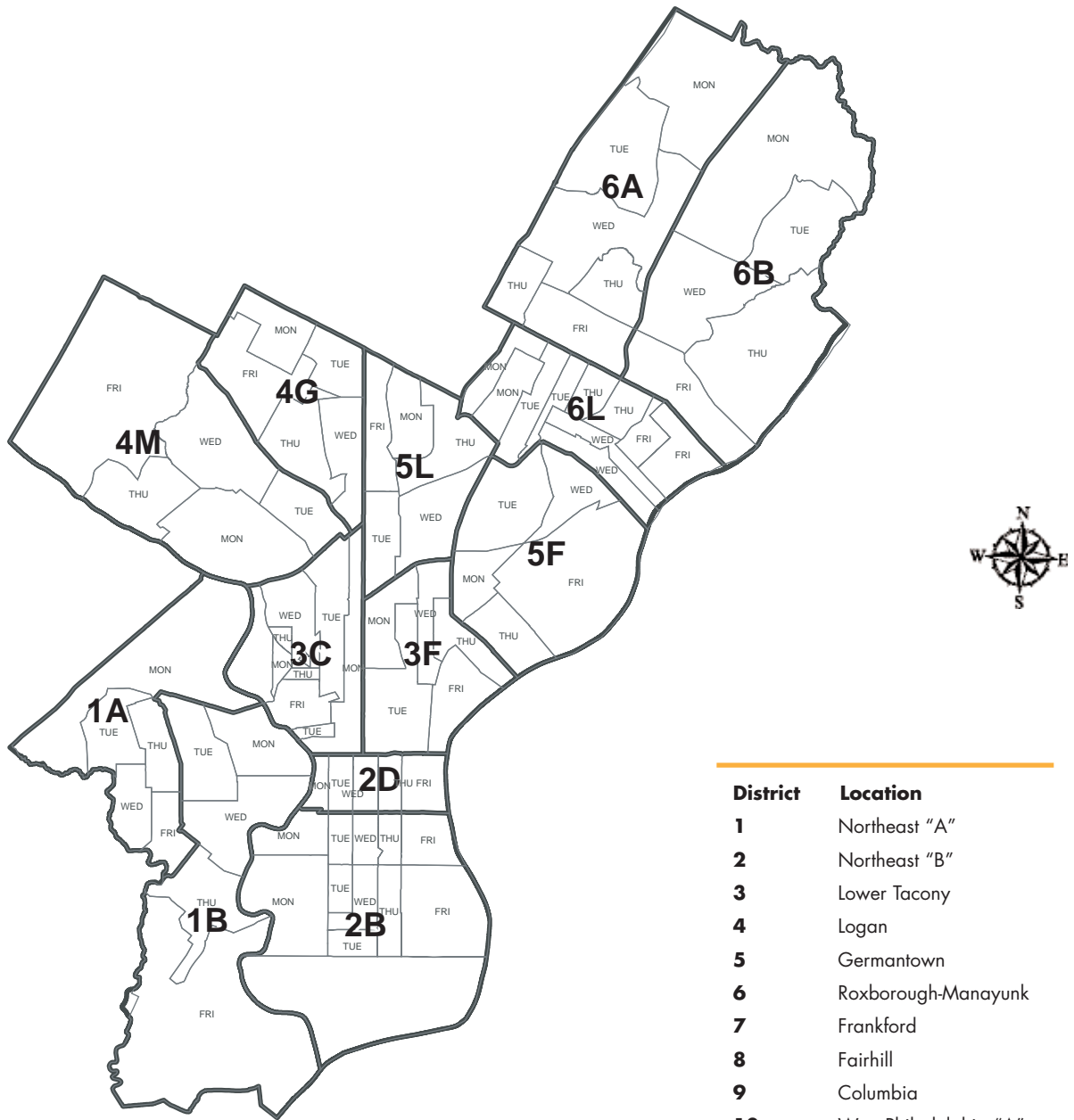
# Highway Maintenance Districts



## Highway District Centers

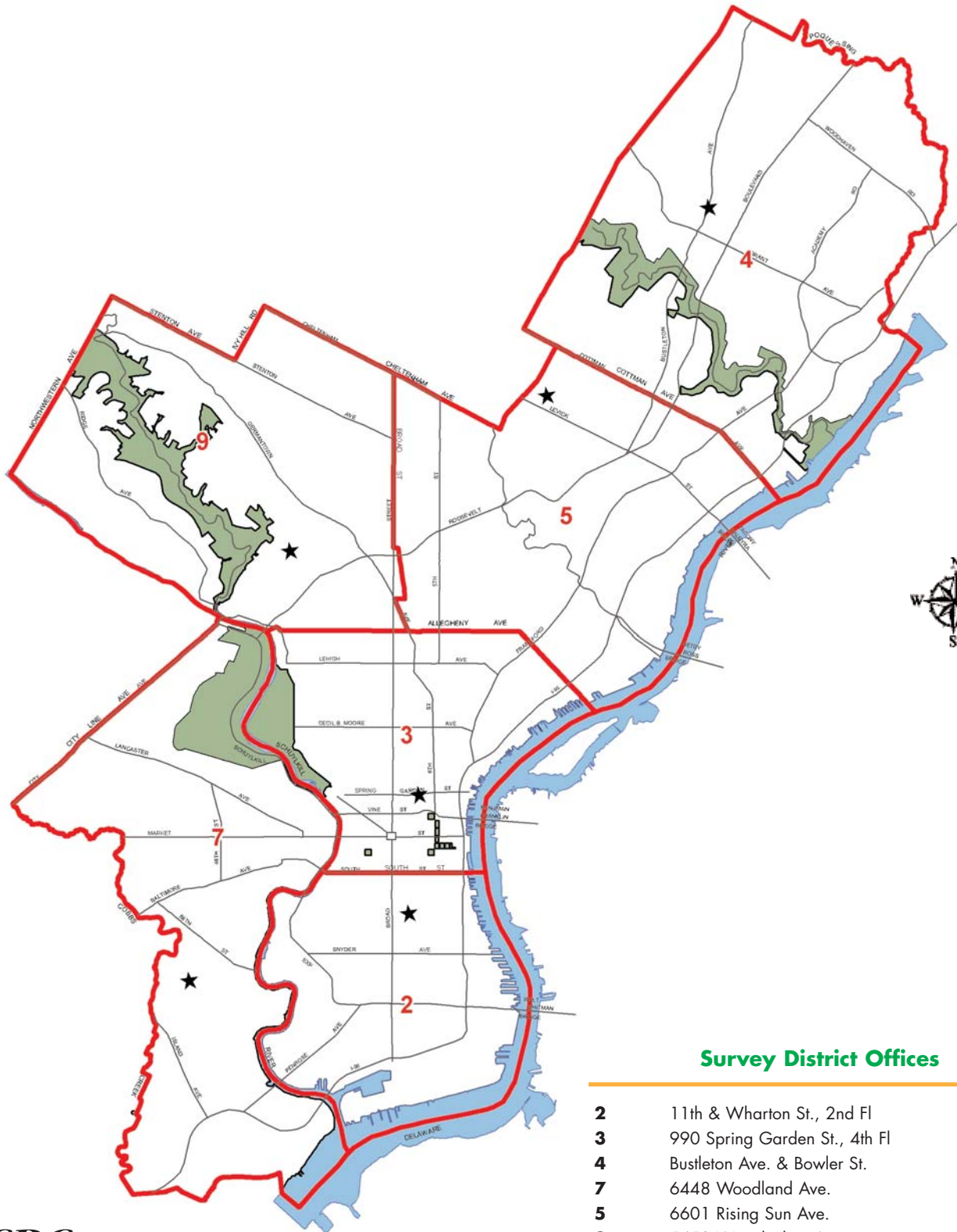
Center	Location	Phone
1	4804 Parkside Ave.	685-0168
2	1100 Wharton St.	685-1858
3	990 Spring Garden St.	686-3922
4	6249 Wissahickon Ave	685-2191
5	Whitaker & Luzerne St.	685-9843
6	Bustleton & Bowler St.	685-0362

# Department of Streets • Sanitation Division



District	Location
1	Northeast "A"
2	Northeast "B"
3	Lower Tacony
4	Logan
5	Germantown
6	Roxborough-Manayunk
7	Frankford
8	Fairhill
9	Columbia
10	West Philadelphia "A"
11	Center City
12	South Philadelphia
13	West Philadelphia "B"

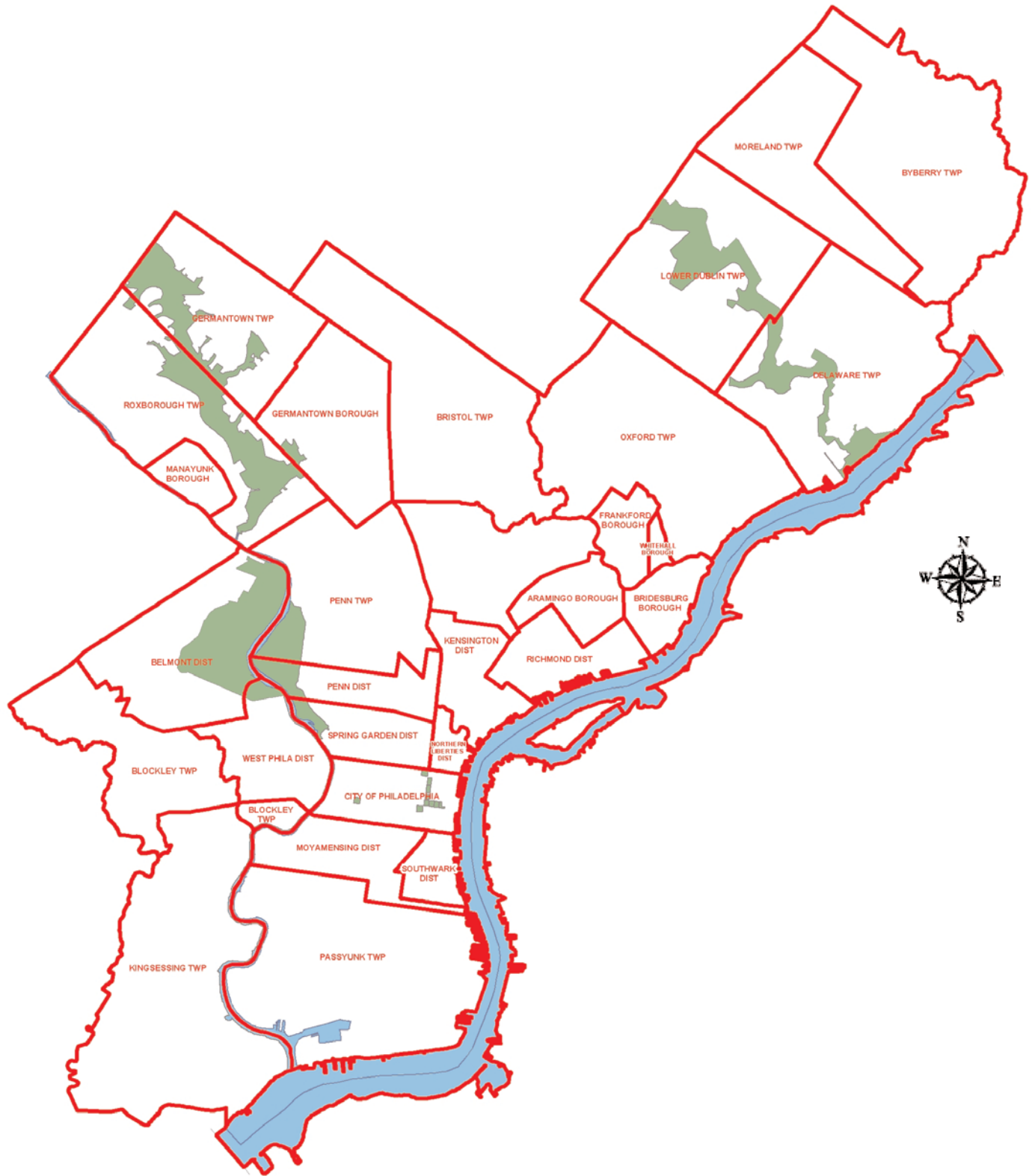
# Survey Districts



## Survey District Offices

<b>2</b>	11th & Wharton St., 2nd Fl	685-1865
<b>3</b>	990 Spring Garden St., 4th Fl	685-3926
<b>4</b>	Bustleton Ave. & Bowler St.	685-0350
<b>7</b>	6448 Woodland Ave.	685-2668
<b>5</b>	6601 Rising Sun Ave.	685-0585
<b>9</b>	5450 Wissahickon Ave.	685-2187

# Civil Divisions Prior to 1854 Consolidation





Philadelphia City Planning Commission  
One Parkway, 1515 Arch Street, 13th Floor  
Philadelphia, Pennsylvania 19102

Voice: 215.683.4615  
Fax: 215.683.4630  
Web: <http://www.philaplaning.org>

June 2004