
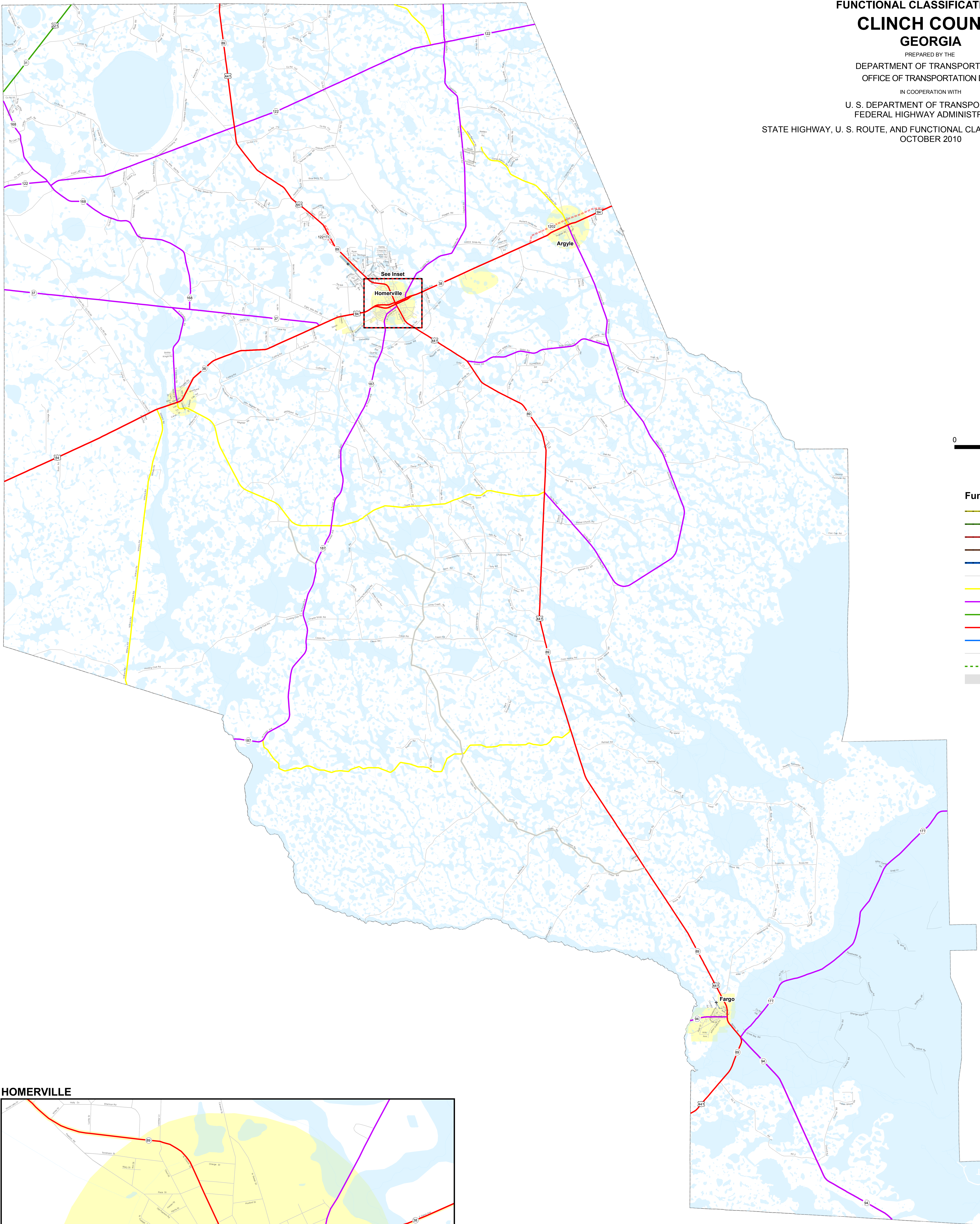


**FUNCTIONAL CLASSIFICATION MAP
CLINCH COUNTY
GEORGIA**

PREPARED BY THE
DEPARTMENT OF TRANSPORTATION
OFFICE OF TRANSPORTATION DATA
IN COOPERATION WITH
U. S. DEPARTMENT OF TRANSPORTATION
FEDERAL HIGHWAY ADMINISTRATION

STATE HIGHWAY, U. S. ROUTE, AND FUNCTIONAL CLASSIFICATION SYSTEM AS OF
OCTOBER 2010

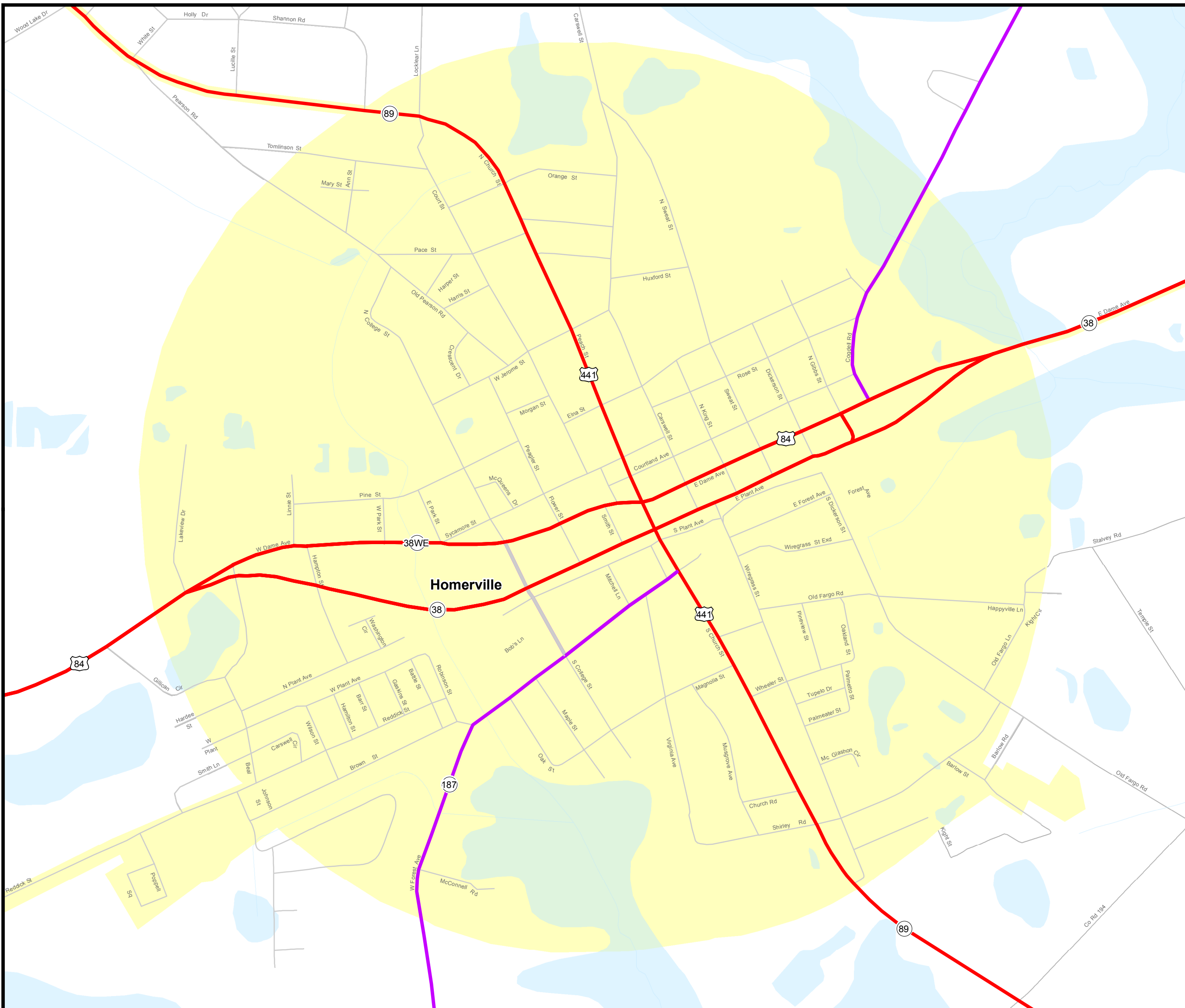


0 1 2 4 Miles

Functional Classification

- Urban Collector Street
- Urban Minor Arterial Street
- Urban Principal Arterial
- Urban Freeway and Expressway
- Urban Interstate Principal Arterial
- Urban Local Road
- Rural Minor Collector
- Rural Major Collector
- Rural Minor Arterial
- Rural Principal Arterial
- Rural Interstate Principal Arterial
- Rural Local Road
- - - Projected Routes
- Urban Area Boundary

HOMERVILLE



Order #	Approval Date	Completion Date	Route Adjustment
3545	6/16/2010		Temporary SR-1221TC designation for the future relocation of SR-89 and US 441
3436	6/2/2006		Realignment of section of SR-37 on to new alignment
3506	2/3/2010		Temporary SR-1202 designation for the future relocation of SR-38 and US84
3504	9/2/2008		SR-94 Bridge Replacement

Prepared by Georgia Department of Transportation, Office of Transportation Data, in cooperation with U.S. Department of Transportation Federal Highway Administration. The Georgia Department of Transportation makes no representation or warranties, implied, or expressed, concerning the accuracy, completeness, reliability, or suitability for any particular purpose of this information and data contained in this document.

Note: Inset maps are on a different scale.