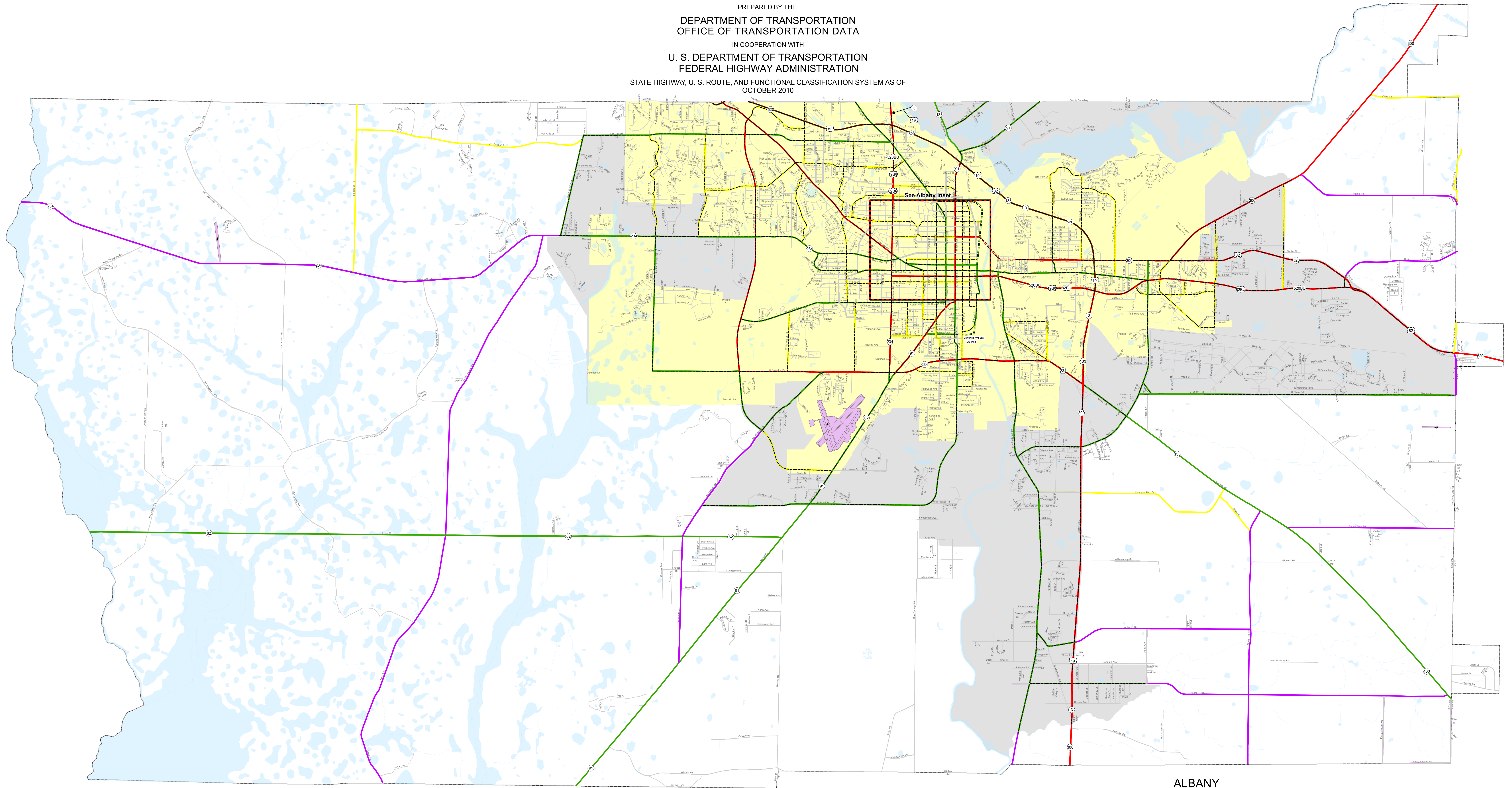


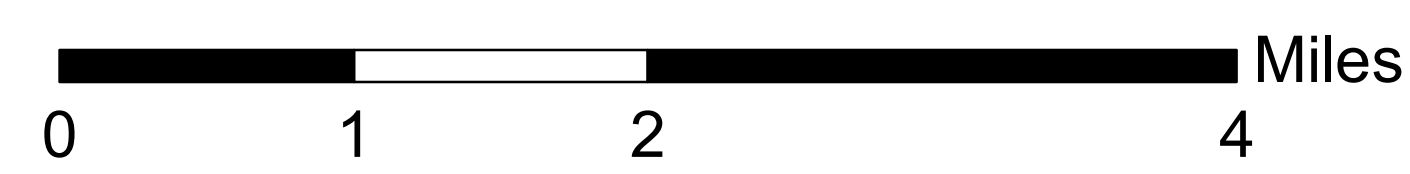

FUNCTIONAL CLASSIFICATION MAP DOUGHERTY COUNTY GEORGIA

PREPARED BY THE
DEPARTMENT OF TRANSPORTATION
OFFICE OF TRANSPORTATION DATA
IN COOPERATION WITH
U. S. DEPARTMENT OF TRANSPORTATION
FEDERAL HIGHWAY ADMINISTRATION
STATE HIGHWAY, U. S. ROUTE, AND FUNCTIONAL CLASSIFICATION SYSTEM AS OF
OCTOBER 2010

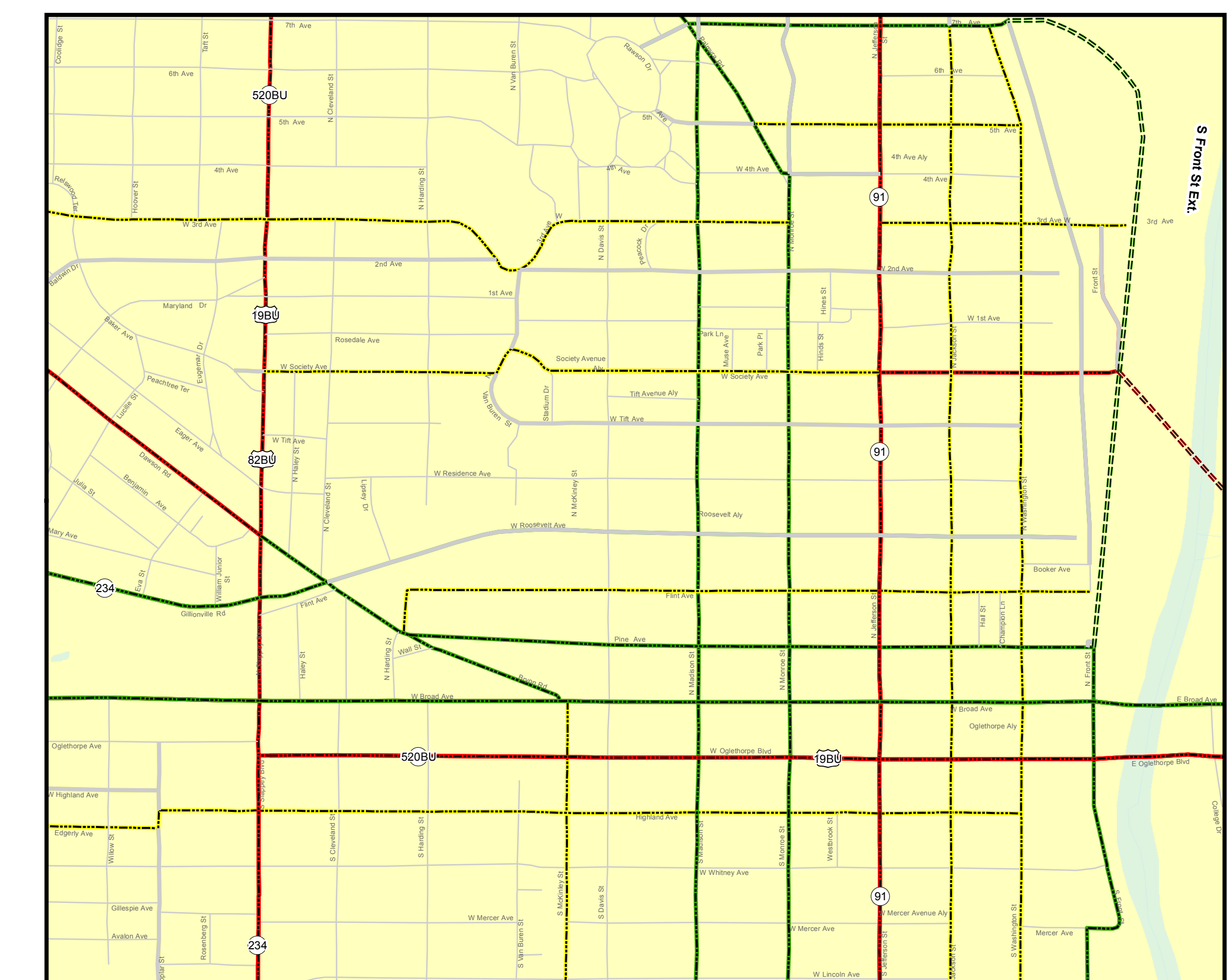


Functional Classification

- Urban Collector Street
- Urban Minor Arterial Street
- Urban Principal Arterial
- Urban Freeway and Expressway
- Urban Interstate Principal Arterial
- Urban Local Road
- Rural Minor Collector
- Rural Major Collector
- Rural Minor Arterial
- Rural Principal Arterial
- Rural Interstate Principal Arterial
- Rural Local Road
- - - Projected_Routes
- Urban Area Boundary



ALBANY



Order #	Approval Date	Completion Date	Route Adjustment
3468	7/10/2007		Alter SR62 & SR133 add SR133 w/ SR3, 300/US19 & 520/US82
FHWA APPR	2/19/2008		Funct. Class Updates to SR-62, SR133
FHWA APPR	7/9/2010		Reclassify Westover Blvd from Urban Local to Urban Collector

Prepared by the Georgia Department of Transportation, Office of Transportation Data, in cooperation with U.S. Department of Transportation Federal Highway Administration. The Georgia Department of Transportation makes no representation or warranties, implied or expressed, concerning the accuracy, completeness, reliability, or suitability for any particular purpose of this information and data contained in this map.

Note: Inset maps are on different scales.