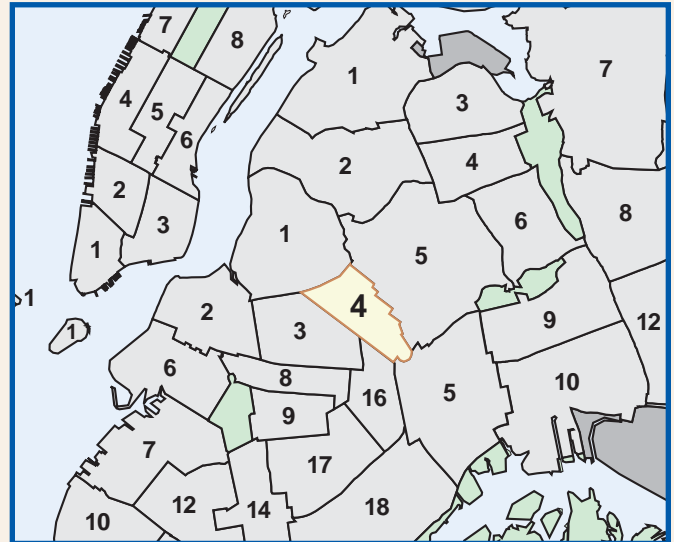
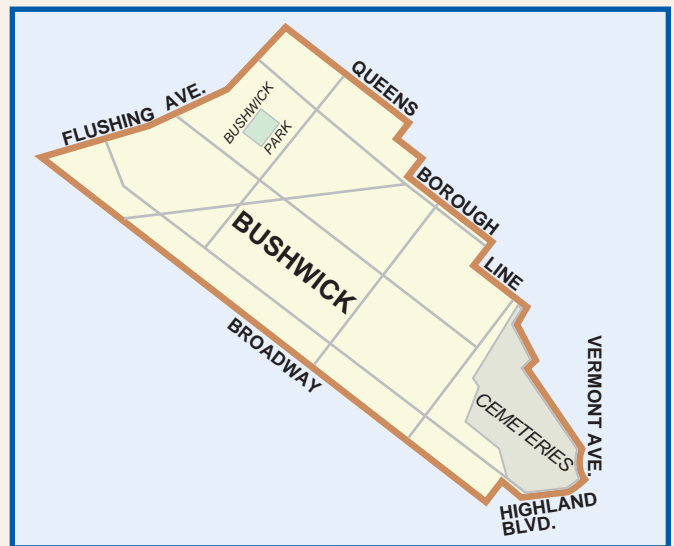


BROOKLYN COMMUNITY DISTRICT 4

| TOTAL POPULATION | 1980 | 1990 | 2000 |
|-------------------------|-------------|-------------|-------------|
| Number | 92,497 | 102,572 | 104,358 |
| % Change | — | 10.9 | 1.7 |



| VITAL STATISTICS | 2000 | 2006 |
|--------------------------|-------------|-------------|
| Births: Number | 2,180 | 2,111 |
| Rate per 1000 | 20.9 | 20.2 |
| Deaths: Number | 598 | 498 |
| Rate per 1000 | 5.7 | 4.8 |
| Infant Mortality: Number | 12 | 14 |
| Rate per 1000 | 5.5 | 6.6 |

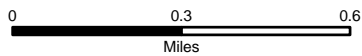
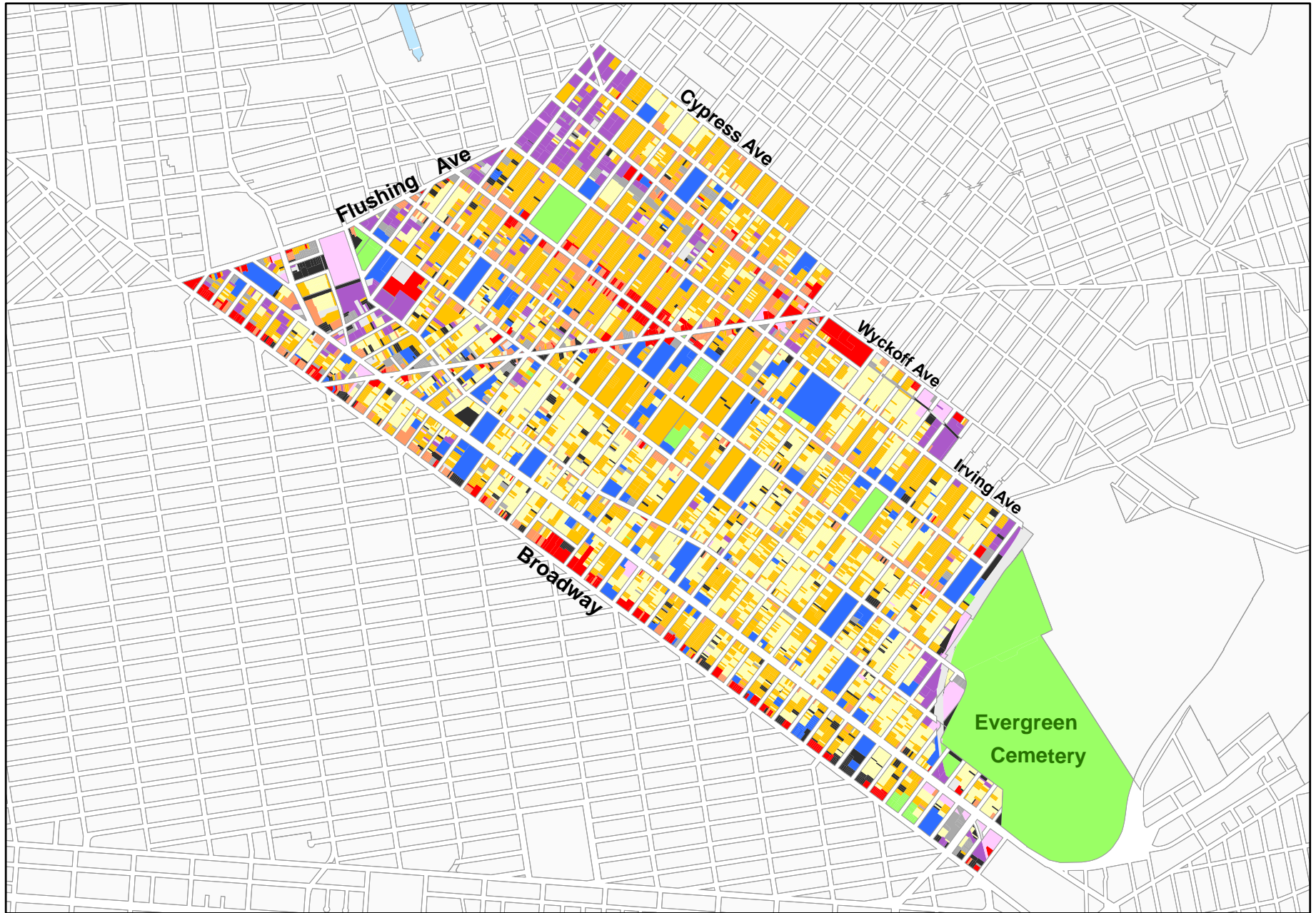


| INCOME SUPPORT | 2000 | 2008 |
|---------------------------------------|---------------|---------------|
| Public Assistance (AFDC, Home Relief) | 17,349 | 8,775 |
| Supplemental Security Income | 8,191 | 8,372 |
| Medicaid Only | 12,701 | 32,921 |
| Total Persons Assisted | 38,241 | 50,068 |
| Percent of Population | 36.6 | 48.0 |

| | Lots | Lot Area | |
|---------------------------|---------------|-----------------|--------------|
| | | Sq. Ft.(000) | % |
| 1- 2 Family Residential | 4,166 | 8,483.8 | 20.5 |
| Multi-Family Residential | 4,378 | 11,861.5 | 28.6 |
| Mixed Resid. / Commercial | 1,028 | 2,494.3 | 6.0 |
| Commercial / Office | 273 | 1,445.2 | 3.5 |
| Industrial | 240 | 2,416.7 | 5.8 |
| Transportation / Utility | 63 | 495.3 | 1.2 |
| Institutions | 195 | 3,515.5 | 8.5 |
| Open Space / Recreation | 75 | 7,558.5 | 18.2 |
| Parking Facilities | 404 | 1,174.5 | 2.8 |
| Vacant Land | 506 | 1,709.7 | 4.1 |
| Miscellaneous | 121 | 316.1 | 0.8 |
| Total | 11,449 | 41,471.1 | 100.0 |

| TOTAL LAND AREA | |
|------------------------|----------------|
| Acres: | 1,300.7 |
| Square Miles: | 2.0 |

Brooklyn Community District 4



© Copyright 2009 NYC Department of City Planning

Source: MapPLUTO™ Release 09v1

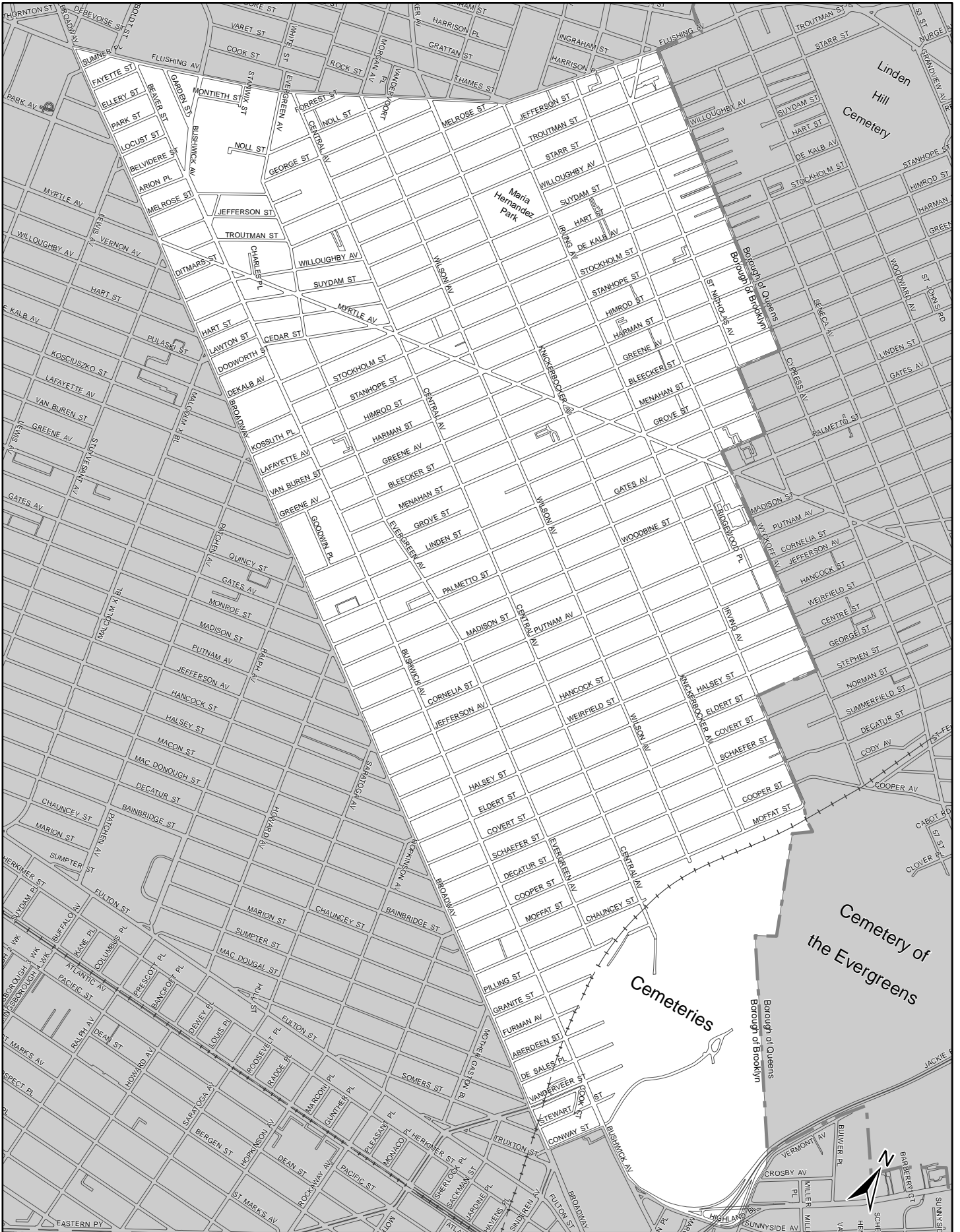
Residential Land Uses

- One & Two Family Buildings
- Multi-Family Buildings
- Mixed Residential and Commercial Buildings

Non-Residential Land Uses

- Commercial / Office Buildings
- Industrial / Manufacturing
- Open Space and Outdoor Recreation
- Public Facilities and Institutions
- Transportation and Utility
- Parking Facilities
- Vacant Land
- All Others or No Data

Brooklyn Community District 4



**Table PL P-103: Total Population by Mutually Exclusive Race and Hispanic Origin
and Total Housing Units
New York City Community Districts, 1990 and 2000**

| Brooklyn Community District 4 | 1990 | | 2000 | | Change 1990-2000 | |
|---|---------|---------|---------|---------|------------------|---------|
| | Number | Percent | Number | Percent | Number | Percent |
| Total Population | 102,572 | 100.0 | 104,358 | 100.0 | 1,786 | 1.7 |
| Nonhispanic of Single Race: | - | - | - | - | - | - |
| White Nonhispanic | 5,542 | 5.4 | 3,026 | 2.9 | (2,516) | -45.4 |
| Black/African American Nonhispanic | 25,580 | 24.9 | 24,838 | 23.8 | (742) | -2.9 |
| Asian or Pacific Islander Nonhispanic | 3,823 | 3.7 | 3,245 | 3.1 | (578) | -15.1 |
| American Indian and Alaska Native Nonhispanic | 348 | 0.3 | 300 | 0.3 | (48) | -13.8 |
| Some Other Race Nonhispanic | 645 | 0.6 | 787 | 0.8 | 142 | 22.0 |
| Nonhispanic of Two or More Races | - | - | 2,020 | 1.9 | - | - |
| Hispanic Origin | 66,634 | 65.0 | 70,142 | 67.2 | 3,508 | 5.3 |
| Population Under 18 Years | 36,099 | 100.0 | 35,078 | 100.0 | (1,021) | -2.8 |
| Nonhispanic of Single Race: | - | - | - | - | - | - |
| White Nonhispanic | 1,019 | 2.8 | 633 | 1.8 | (386) | -37.9 |
| Black/African American Nonhispanic | 8,711 | 24.1 | 8,307 | 23.7 | (404) | -4.6 |
| Asian or Pacific Islander Nonhispanic | 1,040 | 2.9 | 774 | 2.2 | (266) | -25.6 |
| American Indian and Alaska Native Nonhispanic | 121 | 0.3 | 143 | 0.4 | 22 | 18.2 |
| Some Other Race Nonhispanic | 294 | 0.8 | 260 | 0.7 | (34) | -11.6 |
| Nonhispanic of Two or More Races | - | - | 514 | 1.5 | - | - |
| Hispanic Origin | 24,914 | 69.0 | 24,447 | 69.7 | (467) | -1.9 |
| Population 18 Years and Over | 66,473 | 100.0 | 69,280 | 100.0 | 2,807 | 4.2 |
| Nonhispanic of Single Race: | - | - | - | - | - | - |
| White Nonhispanic | 4,523 | 6.8 | 2,393 | 3.5 | (2,130) | -47.1 |
| Black/African American Nonhispanic | 16,869 | 25.4 | 16,531 | 23.9 | (338) | -2.0 |
| Asian or Pacific Islander Nonhispanic | 2,783 | 4.2 | 2,471 | 3.6 | (312) | -11.2 |
| American Indian and Alaska Native Nonhispanic | 227 | 0.3 | 157 | 0.2 | (70) | -30.8 |
| Some Other Race Nonhispanic | 351 | 0.5 | 527 | 0.8 | 176 | 50.1 |
| Nonhispanic of Two or More Races | - | - | 1,506 | 2.2 | - | - |
| Hispanic Origin | 41,720 | 62.8 | 45,695 | 66.0 | 3,975 | 9.5 |
| Total Population | 102,572 | 100.0 | 104,358 | 100.0 | 1,786 | 1.7 |
| Under 18 Years | 36,099 | 35.2 | 35,078 | 33.6 | (1,021) | -2.8 |
| 18 Years and Over | 66,473 | 64.8 | 69,280 | 66.4 | 2,807 | 4.2 |
| Total Housing Units | 31,921 | - | 33,928 | - | 2,007 | 6.3 |

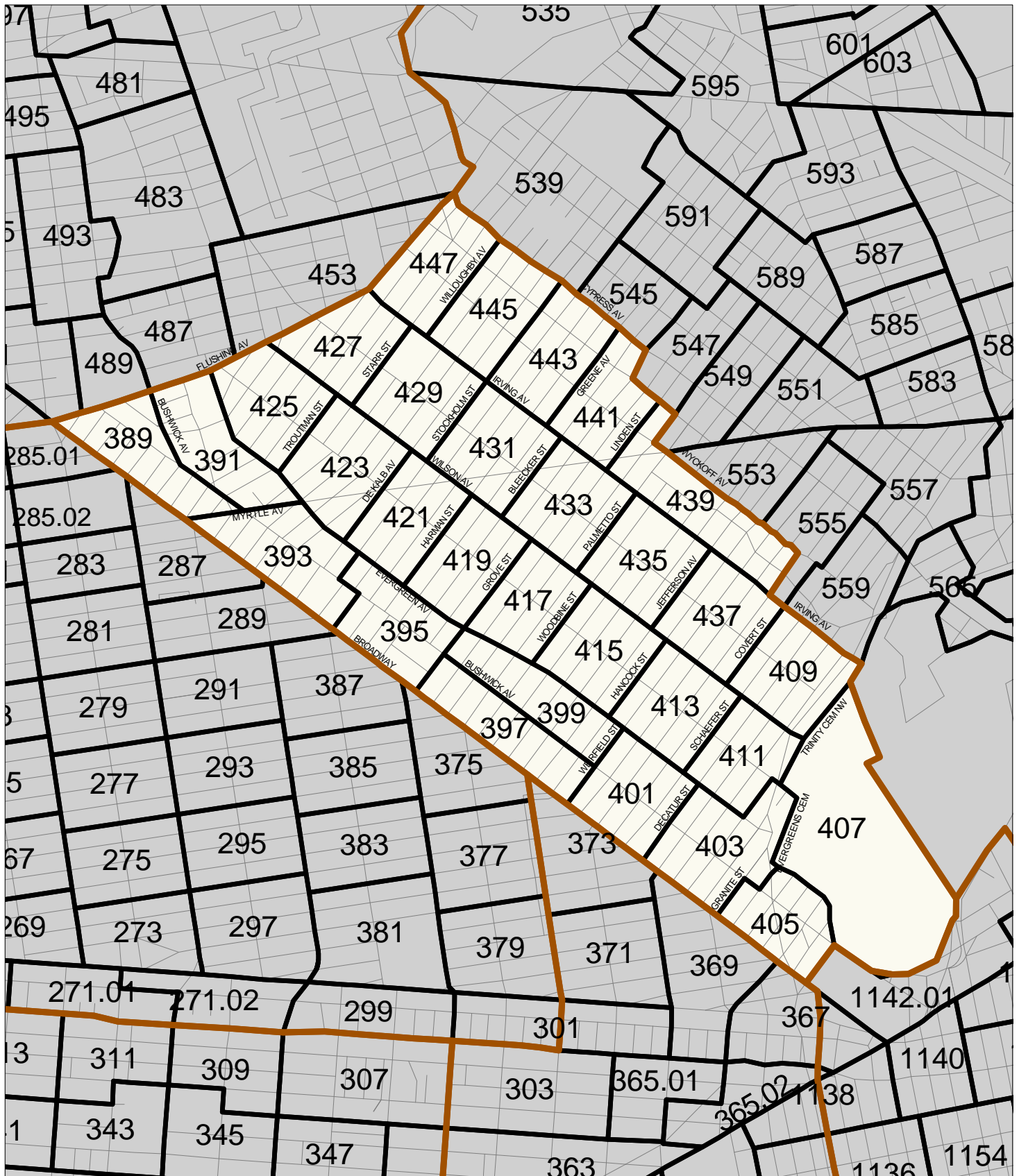
Race categories are from the 2000 Census and are not strictly comparable with categories used in 1990.

Source: U.S. Census Bureau, 2000 Census PL File and SF1 and 1990 Census STF1
Population Division - NYC Department of City Planning (Oct 2001)

**Demographic Profile - New York City Community Districts
2000 Census SF1**

| Brooklyn Community District 4 | Number | Percent |
|---|----------------|----------------|
| Total Population | 104,358 | 100.0 |
| White Nonhispanic | 3,026 | 2.9 |
| Black Nonhispanic | 24,838 | 23.8 |
| Asian and Pacific Islander Nonhispanic | 3,245 | 3.1 |
| Other Nonhispanic | 1,087 | 1.0 |
| Two or More Races Nonhispanic | 2,020 | 1.9 |
| Hispanic Origin | 70,142 | 67.2 |
| Female | 54,354 | 52.1 |
| Male | 50,004 | 47.9 |
| Under 5 years | 10,215 | 9.8 |
| 5 to 9 years | 10,619 | 10.2 |
| 10 to 14 years | 9,093 | 8.7 |
| 15 to 19 years | 8,811 | 8.4 |
| 20 to 24 years | 9,312 | 8.9 |
| 25 to 44 years | 32,378 | 31.0 |
| 45 to 64 years | 17,245 | 16.5 |
| 65 years and over | 6,685 | 6.4 |
| 18 years and over | 69,280 | 66.4 |
| In households | 102,863 | 98.6 |
| In family households | 93,412 | 89.5 |
| Householder | 23,864 | 22.9 |
| Spouse | 10,637 | 10.2 |
| Own child under 18 years | 28,677 | 27.5 |
| Other relatives | 24,842 | 23.8 |
| Nonrelatives | 5,392 | 5.2 |
| In nonfamily households | 9,451 | 9.1 |
| Householder | 7,231 | 6.9 |
| Householder 65 years and over living alone | 1,837 | 1.8 |
| Nonrelatives | 2,220 | 2.1 |
| In group quarters | 1,495 | 1.4 |
| Total Households | 31,095 | 100.0 |
| Family households | 23,864 | 76.7 |
| Married-couple family | 10,637 | 34.2 |
| With related children under 18 years | 6,979 | 22.4 |
| Female householder, no husband present | 10,738 | 34.5 |
| With related children under 18 years | 8,351 | 26.9 |
| Male householder, no wife present | 2,489 | 8.0 |
| With related children under 18 years | 1,422 | 4.6 |
| Nonfamily households | 7,231 | 23.3 |
| Households with one or more persons 65 years and over | 5,299 | 17.0 |
| Persons Per Family | 3.69 | - |
| Persons Per Household | 3.31 | - |
| Total Housing Units | 33,928 | - |
| Occupied Housing Units | 31,095 | 100.0 |
| Renter occupied | 26,333 | 84.7 |
| Owner occupied | 4,762 | 15.3 |
| By Household Size: | | |
| 1 person household | 5,806 | 18.7 |
| 2 person household | 6,122 | 19.7 |
| 3 person household | 6,116 | 19.7 |
| 4 person household | 5,784 | 18.6 |
| 5 persons and over | 7,267 | 23.4 |
| By Age of Householder: | | |
| 15 to 24 years | 2,099 | 6.8 |
| 25 to 44 years | 15,072 | 48.5 |
| 45 to 64 years | 9,853 | 31.7 |
| 65 years and over | 4,071 | 13.1 |

CENSUS 2000: BROOKLYN COMMUNITY DISTRICT 4



| | | | | | | |
|---------------|----------|-----------------------|-----------|-------------|---|-----------------------------|
| LEGEND | 4 | CENSUS TRACT NUMBER | — | STREET | — | COMMUNITY DISTRICT BOUNDARY |
| | — | CENSUS TRACT BOUNDARY | READE ST. | STREET NAME | | |

Change in Total Population, 1990 to 2000
Brooklyn Community District 4

| Census Tract | Total Population | | Population Change, 1990-2000 | |
|--------------|------------------|-------|------------------------------|---------|
| | 1990 | 2000 | Number | Percent |
| 0389 | 2,307 | 2,287 | (20) | (0.9) |
| 0391 | 1,571 | 1,467 | (104) | (6.6) |
| 0393 | 2,576 | 2,800 | 224 | 8.7 |
| 0395 | 3,133 | 3,636 | 503 | 16.1 |
| 0397 | 2,888 | 3,237 | 349 | 12.1 |
| 0399 | 3,142 | 3,777 | 635 | 20.2 |
| 0401 | 2,951 | 3,157 | 206 | 7.0 |
| 0403 | 3,418 | 2,981 | (437) | (12.8) |
| 0405 | 1,452 | 1,335 | (117) | (8.1) |
| 0407 * | 0 | 0 | 0 | - |
| 0409 | 3,685 | 3,507 | (178) | (4.8) |
| 0411 | 3,089 | 2,837 | (252) | (8.2) |
| 0413 | 3,428 | 3,249 | (179) | (5.2) |
| 0415 | 3,091 | 3,638 | 547 | 17.7 |
| 0417 | 3,060 | 3,197 | 137 | 4.5 |
| 0419 | 3,840 | 3,908 | 68 | 1.8 |
| 0421 | 3,154 | 3,481 | 327 | 10.4 |
| 0423 | 2,938 | 2,634 | (304) | (10.3) |
| 0425 | 2,552 | 2,260 | (292) | (11.4) |
| 0427 | 5,689 | 5,599 | (90) | (1.6) |
| 0429 | 5,880 | 5,829 | (51) | (0.9) |
| 0431 | 5,395 | 5,276 | (119) | (2.2) |
| 0433 | 3,403 | 3,668 | 265 | 7.8 |
| 0435 | 4,136 | 4,494 | 358 | 8.7 |
| 0437 | 5,103 | 5,027 | (76) | (1.5) |
| 0439 | 3,825 | 3,778 | (47) | (1.2) |
| 0441 | 5,280 | 5,630 | 350 | 6.6 |
| 0443 | 5,478 | 5,210 | (268) | (4.9) |
| 0445 | 4,268 | 4,576 | 308 | 7.2 |
| 0447 | 1,840 | 1,883 | 43 | 2.3 |

* Census tract is within two or more community districts. Data are for entire census tract.

**Total Population by Mutually Exclusive Race and Hispanic Origin
by Census Tract, 2000
Brooklyn Community District 4**

| Census Tract | Total Population | Nonhispanic by Race | | | | | Two or More Races | Hispanic Origin (of any race) |
|--------------|------------------|---------------------|-------------------------|-------|-------|-----|-------------------|-------------------------------|
| | | Single Race | | | | | | |
| | | White | Black/ African American | Asian | Other | | | |
| 0389 | 2,287 | 43 | 157 | 93 | 12 | 20 | 1,962 | |
| 0391 | 1,467 | 50 | 224 | 32 | 3 | 6 | 1,152 | |
| 0393 | 2,800 | 49 | 823 | 50 | 19 | 81 | 1,778 | |
| 0395 | 3,636 | 148 | 1,201 | 39 | 50 | 66 | 2,132 | |
| 0397 | 3,237 | 21 | 2,085 | 29 | 21 | 60 | 1,021 | |
| 0399 | 3,777 | 44 | 2,188 | 81 | 25 | 82 | 1,357 | |
| 0401 | 3,157 | 33 | 1,804 | 5 | 23 | 83 | 1,209 | |
| 0403 | 2,981 | 32 | 1,981 | 22 | 32 | 77 | 837 | |
| 0405 | 1,335 | 19 | 785 | 5 | 12 | 25 | 489 | |
| 0407 * | 0 | 0 | 0 | 0 | 0 | 0 | 0 | |
| 0409 | 3,507 | 37 | 925 | 19 | 21 | 67 | 2,438 | |
| 0411 | 2,837 | 37 | 1,615 | 11 | 16 | 93 | 1,065 | |
| 0413 | 3,249 | 28 | 1,744 | 13 | 15 | 56 | 1,393 | |
| 0415 | 3,638 | 20 | 1,930 | 14 | 33 | 130 | 1,511 | |
| 0417 | 3,197 | 51 | 987 | 19 | 21 | 48 | 2,071 | |
| 0419 | 3,908 | 56 | 853 | 24 | 18 | 26 | 2,931 | |
| 0421 | 3,481 | 60 | 667 | 58 | 17 | 21 | 2,658 | |
| 0423 | 2,634 | 73 | 159 | 20 | 35 | 35 | 2,312 | |
| 0425 | 2,260 | 46 | 93 | 8 | 6 | 13 | 2,094 | |
| 0427 | 5,599 | 106 | 279 | 151 | 29 | 43 | 4,991 | |
| 0429 | 5,829 | 189 | 217 | 209 | 91 | 130 | 4,993 | |
| 0431 | 5,276 | 255 | 181 | 146 | 58 | 64 | 4,572 | |
| 0433 | 3,668 | 57 | 517 | 82 | 36 | 54 | 2,922 | |
| 0435 | 4,494 | 45 | 1,051 | 68 | 65 | 124 | 3,141 | |
| 0437 | 5,027 | 54 | 1,354 | 55 | 30 | 89 | 3,445 | |
| 0439 | 3,778 | 69 | 500 | 214 | 48 | 104 | 2,843 | |
| 0441 | 5,630 | 449 | 193 | 580 | 98 | 100 | 4,210 | |
| 0443 | 5,210 | 520 | 96 | 475 | 74 | 123 | 3,922 | |
| 0445 | 4,576 | 297 | 151 | 655 | 181 | 160 | 3,132 | |
| 0447 | 1,883 | 138 | 78 | 34 | 32 | 40 | 1,561 | |

* Census tract is within two or more community districts. Data are for entire census tract.

**Total Households by Household Family Type
by Census Tract, 2000
Brooklyn Community District 4**

| Census Tract | Total Households | Total Family Households | Total Non-Family Households | Average Household Size | Average Family Size |
|---------------------|-------------------------|--------------------------------|------------------------------------|-------------------------------|----------------------------|
| 0389 | 709 | 501 | 208 | 3.23 | 3.67 |
| 0391 | 402 | 306 | 96 | 3.27 | 3.66 |
| 0393 | 874 | 594 | 280 | 3.07 | 3.71 |
| 0395 | 1,187 | 761 | 426 | 2.83 | 3.55 |
| 0397 | 1,139 | 752 | 387 | 2.84 | 3.56 |
| 0399 | 1,163 | 788 | 375 | 3.01 | 3.70 |
| 0401 | 910 | 686 | 224 | 3.21 | 3.64 |
| 0403 | 983 | 696 | 287 | 2.90 | 3.45 |
| 0405 | 450 | 331 | 119 | 2.95 | 3.40 |
| 0407 * | 0 | 0 | 0 | 0.00 | 0.00 |
| 0409 | 1,068 | 850 | 218 | 3.27 | 3.60 |
| 0411 | 943 | 636 | 307 | 3.00 | 3.63 |
| 0413 | 995 | 753 | 242 | 3.27 | 3.72 |
| 0415 | 1,070 | 864 | 206 | 3.39 | 3.68 |
| 0417 | 1,042 | 775 | 267 | 3.07 | 3.54 |
| 0419 | 1,095 | 918 | 177 | 3.56 | 3.83 |
| 0421 | 1,035 | 782 | 253 | 3.25 | 3.71 |
| 0423 | 747 | 592 | 155 | 3.48 | 3.78 |
| 0425 | 635 | 519 | 116 | 3.54 | 3.80 |
| 0427 | 1,484 | 1,249 | 235 | 3.77 | 3.90 |
| 0429 | 1,675 | 1,349 | 326 | 3.48 | 3.68 |
| 0431 | 1,513 | 1,278 | 235 | 3.49 | 3.66 |
| 0433 | 1,128 | 849 | 279 | 3.25 | 3.67 |
| 0435 | 1,220 | 1,022 | 198 | 3.67 | 3.89 |
| 0437 | 1,407 | 1,170 | 237 | 3.54 | 3.74 |
| 0439 | 1,060 | 863 | 197 | 3.56 | 3.81 |
| 0441 | 1,666 | 1,239 | 427 | 3.36 | 3.76 |
| 0443 | 1,600 | 1,227 | 373 | 3.26 | 3.59 |
| 0445 | 1,320 | 1,066 | 254 | 3.47 | 3.64 |
| 0447 | 575 | 448 | 127 | 3.27 | 3.58 |

* Census tract is within two or more community districts. Data are for entire census tract.

**Age and Nativity
by Census Tract, 2000
Brooklyn Community District 4**

| Census Tract | Total Population | % under 18 | % 18 to 64 | % 65 and over | % Foreign Born |
|---------------------|-------------------------|-------------------|-------------------|----------------------|-----------------------|
| 0389 | 2,287 | 32.1 | 62.8 | 5.1 | 37.7 |
| 0391 | 1,467 | 31.2 | 57.5 | 11.3 | 24.7 |
| 0393 | 2,800 | 31.1 | 63.1 | 5.8 | 31.8 |
| 0395 | 3,636 | 27.7 | 55.6 | 16.7 | 27.0 |
| 0397 | 3,237 | 32.2 | 61.0 | 6.8 | 27.4 |
| 0399 | 3,777 | 32.8 | 59.0 | 8.2 | 23.2 |
| 0401 | 3,157 | 37.6 | 56.4 | 6.0 | 28.3 |
| 0403 | 2,981 | 29.9 | 62.2 | 7.9 | 24.4 |
| 0405 | 1,335 | 33.5 | 59.7 | 6.8 | 27.6 |
| 0407 * | 0 | - | - | - | - |
| 0409 | 3,507 | 34.6 | 60.0 | 5.5 | 32.2 |
| 0411 | 2,837 | 32.6 | 58.3 | 9.1 | 30.7 |
| 0413 | 3,249 | 34.0 | 58.8 | 7.3 | 25.6 |
| 0415 | 3,638 | 35.2 | 58.7 | 6.1 | 33.6 |
| 0417 | 3,197 | 35.0 | 56.6 | 8.4 | 22.5 |
| 0419 | 3,908 | 35.3 | 59.4 | 5.3 | 28.4 |
| 0421 | 3,481 | 34.9 | 58.4 | 6.7 | 24.3 |
| 0423 | 2,634 | 36.4 | 59.3 | 4.4 | 38.8 |
| 0425 | 2,260 | 35.7 | 60.5 | 3.8 | 38.9 |
| 0427 | 5,599 | 36.8 | 60.1 | 3.1 | 41.9 |
| 0429 | 5,829 | 36.2 | 60.2 | 3.7 | 39.0 |
| 0431 | 5,276 | 37.0 | 59.0 | 3.9 | 29.9 |
| 0433 | 3,668 | 35.5 | 56.6 | 7.9 | 31.4 |
| 0435 | 4,494 | 36.8 | 58.7 | 4.6 | 33.7 |
| 0437 | 5,027 | 33.5 | 60.1 | 6.4 | 40.8 |
| 0439 | 3,778 | 31.4 | 61.9 | 6.7 | 41.1 |
| 0441 | 5,630 | 31.1 | 61.2 | 7.6 | 45.8 |
| 0443 | 5,210 | 30.2 | 63.7 | 6.0 | 53.5 |
| 0445 | 4,576 | 29.1 | 65.0 | 6.0 | 48.8 |
| 0447 | 1,883 | 31.9 | 63.4 | 4.7 | 35.2 |

* Census tract is within two or more community districts. Data are for entire census tract.

**Income and Education
by Census Tract, 2000
Brooklyn Community District 4**

| Census Tract | Median Household Income | % Persons below Poverty | % Families below Poverty | Population 25 + | % High School Graduates or Higher | % College Graduates or Higher |
|---------------------|--------------------------------|--------------------------------|---------------------------------|------------------------|--|--------------------------------------|
| 0389 | \$25,208 | 32.9 | 27.9 | 1,278 | 39.7 | 5.8 |
| 0391 | \$13,947 | 37.9 | 35.0 | 886 | 41.4 | 5.2 |
| 0393 | \$23,456 | 33.5 | 31.3 | 1,635 | 52.7 | 5.2 |
| 0395 | \$20,417 | 33.8 | 21.9 | 2,246 | 46.3 | 8.5 |
| 0397 | \$21,729 | 33.7 | 32.4 | 1,776 | 65.1 | 7.4 |
| 0399 | \$16,594 | 39.6 | 38.5 | 2,002 | 56.0 | 5.7 |
| 0401 | \$21,029 | 38.2 | 38.3 | 1,678 | 57.3 | 6.1 |
| 0403 | \$26,341 | 31.3 | 30.0 | 1,819 | 60.6 | 4.0 |
| 0405 | \$33,125 | 34.5 | 28.9 | 710 | 66.3 | 6.1 |
| 0407 * | \$0 | - | - | 0 | - | - |
| 0409 | \$24,048 | 42.2 | 38.9 | 1,905 | 47.9 | 6.0 |
| 0411 | \$17,750 | 36.5 | 35.4 | 1,694 | 55.8 | 3.7 |
| 0413 | \$22,654 | 38.8 | 33.1 | 1,771 | 48.5 | 8.1 |
| 0415 | \$25,983 | 36.7 | 37.1 | 1,991 | 50.9 | 10.3 |
| 0417 | \$16,394 | 44.8 | 42.1 | 1,718 | 54.9 | 4.9 |
| 0419 | \$22,788 | 36.5 | 32.9 | 2,040 | 49.7 | 6.7 |
| 0421 | \$19,767 | 43.7 | 35.9 | 1,877 | 45.2 | 10.0 |
| 0423 | \$20,889 | 44.1 | 45.2 | 1,345 | 46.6 | 12.2 |
| 0425 | \$17,109 | 42.4 | 39.8 | 1,137 | 35.0 | 4.6 |
| 0427 | \$19,297 | 42.6 | 42.8 | 2,669 | 34.9 | 3.7 |
| 0429 | \$16,431 | 48.4 | 47.3 | 2,921 | 30.3 | 4.0 |
| 0431 | \$20,960 | 38.5 | 38.5 | 2,520 | 37.4 | 3.8 |
| 0433 | \$15,900 | 46.0 | 40.3 | 1,893 | 36.8 | 3.6 |
| 0435 | \$22,056 | 37.8 | 31.0 | 2,361 | 50.0 | 9.1 |
| 0437 | \$24,488 | 35.3 | 35.3 | 2,738 | 47.8 | 4.9 |
| 0439 | \$28,092 | 25.9 | 24.0 | 2,036 | 43.0 | 4.2 |
| 0441 | \$22,904 | 35.0 | 34.5 | 3,121 | 45.3 | 7.4 |
| 0443 | \$27,965 | 31.3 | 30.1 | 2,954 | 45.0 | 13.8 |
| 0445 | \$30,417 | 29.8 | 27.3 | 2,636 | 47.1 | 13.9 |
| 0447 | \$23,250 | 41.3 | 32.4 | 1,052 | 47.1 | 8.3 |

* Census tract is within two or more community districts. Data are for entire census tract.

**Employment Status for Population 16 and Over
by Census Tract, 2000
Brooklyn Community District 4**

| Census Tract | Population 16+ | Number of Persons 16+ in Labor Force | % of Labor Force Unemployed | % of Labor Force Female | % of Labor Force Male |
|---------------------|-----------------------|---|------------------------------------|--------------------------------|------------------------------|
| 0389 | 1,662 | 813 | 15.6 | 41.2 | 58.8 |
| 0391 | 1,042 | 379 | 20.1 | 39.1 | 60.9 |
| 0393 | 2,068 | 1,042 | 12.1 | 41.7 | 58.3 |
| 0395 | 2,697 | 1,256 | 12.5 | 45.2 | 54.8 |
| 0397 | 2,261 | 1,316 | 14.7 | 47.0 | 53.0 |
| 0399 | 2,692 | 1,238 | 38.2 | 51.9 | 48.1 |
| 0401 | 2,099 | 1,051 | 15.2 | 51.5 | 48.5 |
| 0403 | 2,197 | 1,331 | 22.2 | 50.5 | 49.5 |
| 0405 | 938 | 526 | 14.3 | 59.7 | 40.3 |
| 0407 * | 0 | 0 | - | - | - |
| 0409 | 2,453 | 1,339 | 18.7 | 50.9 | 49.1 |
| 0411 | 2,015 | 1,003 | 16.7 | 57.5 | 42.5 |
| 0413 | 2,249 | 1,069 | 24.7 | 51.5 | 48.5 |
| 0415 | 2,460 | 1,169 | 14.1 | 47.1 | 52.9 |
| 0417 | 2,158 | 953 | 21.8 | 51.2 | 48.8 |
| 0419 | 2,677 | 1,341 | 14.4 | 44.8 | 55.2 |
| 0421 | 2,371 | 1,157 | 23.9 | 48.8 | 51.2 |
| 0423 | 1,738 | 928 | 12.2 | 48.0 | 52.0 |
| 0425 | 1,546 | 872 | 16.2 | 38.5 | 61.5 |
| 0427 | 3,737 | 1,843 | 11.2 | 41.1 | 58.9 |
| 0429 | 3,934 | 1,707 | 18.9 | 40.9 | 59.1 |
| 0431 | 3,493 | 1,756 | 20.2 | 46.1 | 53.9 |
| 0433 | 2,499 | 1,333 | 23.4 | 51.2 | 48.8 |
| 0435 | 3,032 | 1,636 | 15.8 | 48.3 | 51.7 |
| 0437 | 3,547 | 1,911 | 16.1 | 48.1 | 51.9 |
| 0439 | 2,696 | 1,510 | 14.7 | 47.5 | 52.5 |
| 0441 | 4,037 | 2,341 | 13.5 | 46.6 | 53.4 |
| 0443 | 3,778 | 2,230 | 11.7 | 42.5 | 57.5 |
| 0445 | 3,366 | 1,976 | 14.2 | 44.6 | 55.4 |
| 0447 | 1,312 | 622 | 14.1 | 48.6 | 51.4 |

* Census tract is within two or more community districts. Data are for entire census tract.

**Selected Housing Characteristics
Total Housing Units & Occupancy Status
by Census Tract, 2000
Brooklyn Community District 4**

| Census Tract | Total Housing Units | Occupancy Status | | | |
|--------------|---------------------|------------------------------|------------------|-------------------|-----------------|
| | | Total Occupied Housing Units | % Owner Occupied | % Renter Occupied | % Overcrowded** |
| 0389 | 842 | 697 | 12.3 | 87.7 | 26.0 |
| 0391 | 457 | 380 | 9.2 | 90.8 | 19.5 |
| 0393 | 1,012 | 889 | 22.0 | 78.0 | 20.0 |
| 0395 | 1,280 | 1,153 | 23.8 | 76.2 | 16.1 |
| 0397 | 1,271 | 1,151 | 20.1 | 79.9 | 17.1 |
| 0399 | 1,321 | 1,163 | 19.6 | 80.4 | 13.8 |
| 0401 | 1,164 | 957 | 21.7 | 78.3 | 15.0 |
| 0403 | 1,129 | 997 | 26.1 | 73.9 | 16.2 |
| 0405 | 502 | 455 | 18.2 | 81.8 | 16.9 |
| 0407 * | 0 | 0 | 0.0 | 0.0 | 0.0 |
| 0409 | 1,210 | 1,084 | 16.6 | 83.4 | 18.6 |
| 0411 | 1,090 | 943 | 21.7 | 78.3 | 10.5 |
| 0413 | 1,140 | 1,003 | 28.3 | 71.7 | 17.0 |
| 0415 | 1,194 | 1,070 | 29.5 | 70.5 | 26.1 |
| 0417 | 1,067 | 1,011 | 8.4 | 91.6 | 20.7 |
| 0419 | 1,124 | 1,048 | 17.0 | 83.0 | 22.5 |
| 0421 | 1,121 | 1,045 | 18.8 | 81.2 | 19.5 |
| 0423 | 842 | 746 | 15.5 | 84.5 | 31.6 |
| 0425 | 715 | 637 | 6.6 | 93.4 | 25.7 |
| 0427 | 1,594 | 1,484 | 6.5 | 93.5 | 37.3 |
| 0429 | 1,768 | 1,675 | 3.6 | 96.4 | 29.7 |
| 0431 | 1,601 | 1,513 | 5.0 | 95.0 | 28.3 |
| 0433 | 1,162 | 1,128 | 4.2 | 95.8 | 23.0 |
| 0435 | 1,292 | 1,220 | 22.0 | 78.0 | 24.7 |
| 0437 | 1,525 | 1,407 | 17.9 | 82.1 | 18.5 |
| 0439 | 1,118 | 1,052 | 22.3 | 77.7 | 21.0 |
| 0441 | 1,733 | 1,666 | 9.5 | 90.5 | 30.1 |
| 0443 | 1,721 | 1,600 | 8.9 | 91.1 | 24.1 |
| 0445 | 1,390 | 1,317 | 17.3 | 82.7 | 27.3 |
| 0447 | 650 | 600 | 8.0 | 92.0 | 23.5 |

* Census tract is within two or more community districts. Data are for entire census tract.

** "Overcrowded" units are those with more than one person per room.

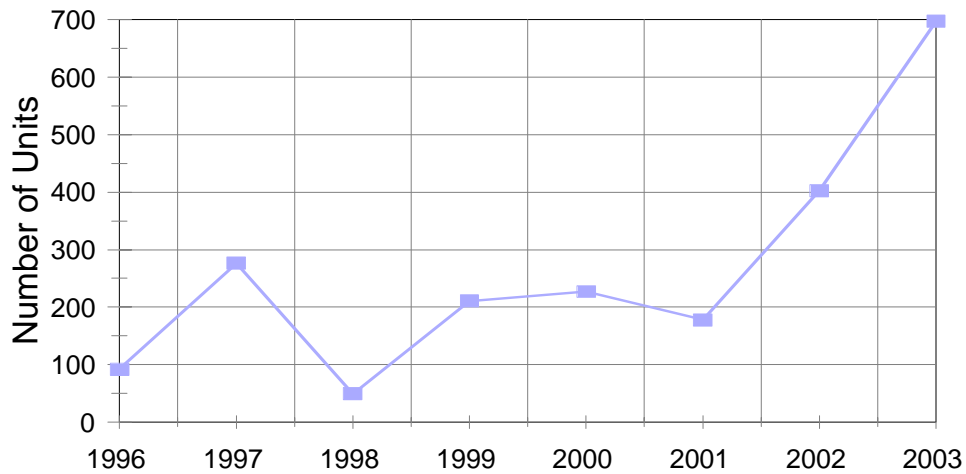
**Selected Housing Characteristics
Number of Units & Age of Structure
by Census Tract, 2000
Brooklyn Community District 4**

| Census Tract | Total Housing Units | Units in Structure | | | Age of Structure | | |
|--------------|---------------------|--------------------|-------------|--------------------|----------------------|----------------------|---------------------|
| | | % 1 & 2 Units | % 3-9 Units | % 10 units or more | % Built 1990 to 2000 | % Built 1950 to 1989 | % Built before 1950 |
| 0389 | 842 | 15.1 | 68.8 | 16.2 | 7.4 | 39.7 | 53.0 |
| 0391 | 457 | 21.4 | 68.3 | 10.3 | 0.0 | 42.5 | 57.5 |
| 0393 | 1,012 | 26.8 | 51.6 | 21.6 | 9.7 | 22.6 | 67.7 |
| 0395 | 1,280 | 38.4 | 35.5 | 26.2 | 12.5 | 31.6 | 55.9 |
| 0397 | 1,271 | 28.4 | 42.0 | 29.6 | 9.2 | 42.5 | 48.3 |
| 0399 | 1,321 | 30.0 | 39.7 | 30.4 | 5.9 | 39.9 | 54.2 |
| 0401 | 1,164 | 35.1 | 52.1 | 12.8 | 5.1 | 38.8 | 56.1 |
| 0403 | 1,129 | 33.5 | 62.2 | 4.3 | 2.0 | 35.0 | 63.0 |
| 0405 | 502 | 44.2 | 32.5 | 23.3 | 1.4 | 26.7 | 71.9 |
| 0407 * | 0 | 0.0 | 0.0 | 0.0 | 0.0 | 0.0 | 0.0 |
| 0409 | 1,210 | 19.9 | 72.8 | 7.3 | 2.1 | 48.3 | 49.6 |
| 0411 | 1,090 | 35.5 | 50.7 | 13.8 | 3.4 | 47.7 | 48.9 |
| 0413 | 1,140 | 37.5 | 58.3 | 4.1 | 11.3 | 32.8 | 55.9 |
| 0415 | 1,194 | 47.2 | 46.5 | 6.4 | 21.9 | 33.2 | 44.9 |
| 0417 | 1,067 | 15.6 | 24.4 | 60.1 | 6.8 | 60.5 | 32.6 |
| 0419 | 1,124 | 29.4 | 38.8 | 31.8 | 16.2 | 46.9 | 36.9 |
| 0421 | 1,121 | 34.3 | 43.5 | 22.1 | 24.9 | 21.3 | 53.8 |
| 0423 | 842 | 24.9 | 72.3 | 2.7 | 3.9 | 35.2 | 60.9 |
| 0425 | 715 | 8.4 | 88.0 | 3.6 | 1.0 | 27.1 | 71.9 |
| 0427 | 1,594 | 9.0 | 89.0 | 2.0 | 5.7 | 23.0 | 71.3 |
| 0429 | 1,768 | 1.5 | 96.7 | 1.8 | 2.3 | 23.4 | 74.3 |
| 0431 | 1,601 | 6.4 | 90.8 | 2.8 | 3.8 | 24.0 | 72.2 |
| 0433 | 1,162 | 6.1 | 82.5 | 11.4 | 11.7 | 42.3 | 46.0 |
| 0435 | 1,292 | 34.1 | 58.9 | 7.0 | 7.1 | 31.3 | 61.6 |
| 0437 | 1,525 | 25.5 | 72.1 | 2.4 | 5.7 | 29.7 | 64.6 |
| 0439 | 1,118 | 49.4 | 48.5 | 2.1 | 1.7 | 21.6 | 76.7 |
| 0441 | 1,733 | 8.0 | 78.1 | 13.9 | 3.5 | 30.4 | 66.2 |
| 0443 | 1,721 | 9.7 | 84.2 | 6.1 | 0.3 | 39.0 | 60.7 |
| 0445 | 1,390 | 20.8 | 71.9 | 7.3 | 1.4 | 30.2 | 68.3 |
| 0447 | 650 | 6.9 | 83.1 | 10.0 | 0.0 | 36.9 | 63.1 |

* Census tract is within two or more community districts. Data are for entire census tract.

**Selected Housing Characteristics
Building Permits Issued For New Residential Construction
Brooklyn Community District 4, 1996 - 2003**

**Total Number of New Housing
Units Issued Permits**



Permits by Building Size

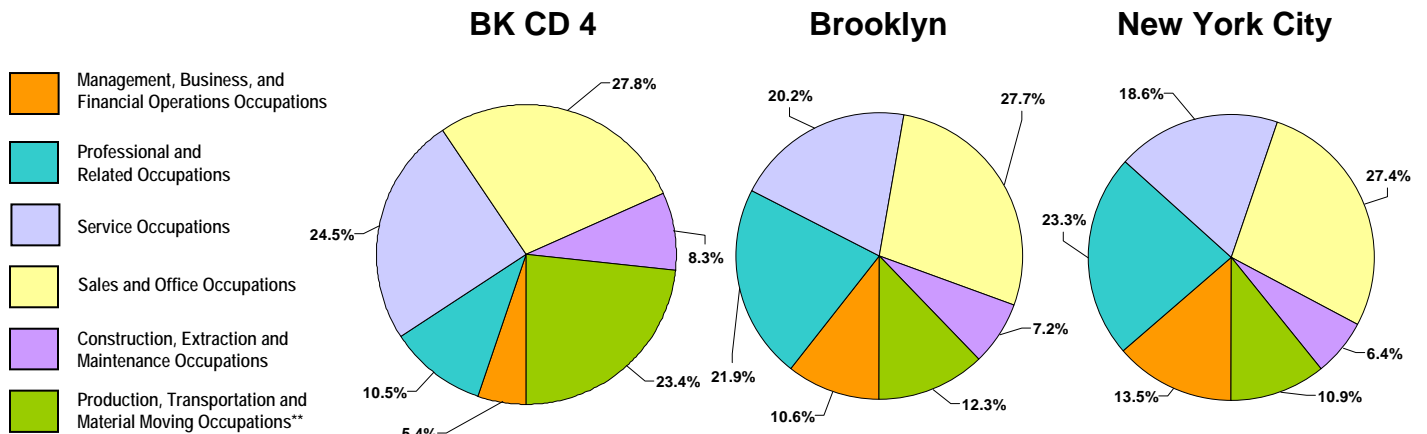
| Year | 1 & 2 Unit Buildings | | 3 & 4 Unit Buildings | | 5+ Unit Buildings | | Total Buildings | Total Units |
|------|----------------------|-------|----------------------|-------|-------------------|-------|-----------------|-------------|
| | Buildings | Units | Buildings | Units | Buildings | Units | | |
| 1996 | 46 | 92 | 0 | 0 | 0 | 0 | 46 | 92 |
| 1997 | 139 | 277 | 0 | 0 | 0 | 0 | 139 | 277 |
| 1998 | 0 | 0 | 0 | 0 | 2 | 49 | 2 | 49 |
| 1999 | 21 | 42 | 3 | 9 | 3 | 160 | 27 | 211 |
| 2000 | 68 | 136 | 3 | 9 | 1 | 82 | 72 | 227 |
| 2001 | 72 | 144 | 2 | 6 | 4 | 28 | 78 | 178 |
| 2002 | 122 | 244 | 30 | 92 | 2 | 67 | 154 | 403 |
| 2003 | 111 | 222 | 54 | 162 | 9 | 314 | 174 | 698 |

**Selected Employment Characteristics
Occupation for the Employed Civilian Population
by Census Tract, 2000
Brooklyn Community District 4**

| Census Tract | Total Employed Civilian Population 16 Years & Over by Occupation | | | | | | | |
|--------------|--|--|--|--------------------------------------|---------------------|------------------------------|---|---|
| | Total Employed Civilian Population 16 Years and Over | Management, Professional, and Related Occupations: | | | Service Occupations | Sales and Office Occupations | Construction, Extraction, and Maintenance Occupations | Production, Transportation, and Material Moving Occupations** |
| | | Total | Management, Business, and Financial Operations Occupations | Professional and Related Occupations | | | | |
| 0389 | 686 | 95 | 21 | 74 | 179 | 147 | 55 | 210 |
| 0391 | 303 | 67 | 48 | 19 | 52 | 33 | 42 | 109 |
| 0393 | 916 | 189 | 73 | 116 | 222 | 270 | 71 | 164 |
| 0395 | 1,099 | 243 | 82 | 161 | 302 | 314 | 78 | 162 |
| 0397 | 1,123 | 288 | 75 | 213 | 267 | 267 | 141 | 160 |
| 0399 | 765 | 174 | 32 | 142 | 194 | 260 | 52 | 85 |
| 0401 | 891 | 170 | 48 | 122 | 234 | 241 | 91 | 155 |
| 0403 | 1,035 | 221 | 66 | 155 | 341 | 305 | 36 | 132 |
| 0405 | 451 | 80 | 27 | 53 | 113 | 138 | 40 | 80 |
| 0407* | 0 | 0 | 0 | 0 | 0 | 0 | 0 | 0 |
| 0409 | 1,088 | 164 | 54 | 110 | 251 | 374 | 106 | 193 |
| 0411 | 836 | 179 | 43 | 136 | 250 | 294 | 43 | 70 |
| 0413 | 805 | 132 | 42 | 90 | 220 | 183 | 103 | 167 |
| 0415 | 1,004 | 185 | 52 | 133 | 248 | 319 | 70 | 182 |
| 0417 | 745 | 133 | 29 | 104 | 211 | 247 | 38 | 116 |
| 0419 | 1,148 | 211 | 73 | 138 | 415 | 313 | 52 | 157 |
| 0421 | 880 | 173 | 79 | 94 | 248 | 214 | 63 | 182 |
| 0423 | 815 | 122 | 22 | 100 | 206 | 250 | 51 | 186 |
| 0425 | 731 | 44 | 29 | 15 | 112 | 280 | 72 | 223 |
| 0427 | 1,637 | 154 | 51 | 103 | 416 | 334 | 193 | 540 |
| 0429 | 1,385 | 90 | 45 | 45 | 362 | 282 | 176 | 475 |
| 0431 | 1,402 | 140 | 53 | 87 | 320 | 462 | 125 | 355 |
| 0433 | 1,021 | 129 | 75 | 54 | 257 | 302 | 45 | 288 |
| 0435 | 1,378 | 288 | 104 | 184 | 254 | 343 | 95 | 398 |
| 0437 | 1,603 | 227 | 52 | 175 | 358 | 519 | 127 | 372 |
| 0439 | 1,288 | 151 | 64 | 87 | 295 | 397 | 104 | 341 |
| 0441 | 2,025 | 224 | 97 | 127 | 452 | 489 | 183 | 677 |
| 0443 | 1,969 | 341 | 143 | 198 | 429 | 496 | 183 | 520 |
| 0445 | 1,696 | 276 | 73 | 203 | 364 | 460 | 127 | 469 |
| 0447 | 534 | 86 | 35 | 51 | 101 | 168 | 37 | 142 |

*Census tract is within two or more community districts. Data are for entire census tract.

** Includes farming, fishing and forestry occupations.

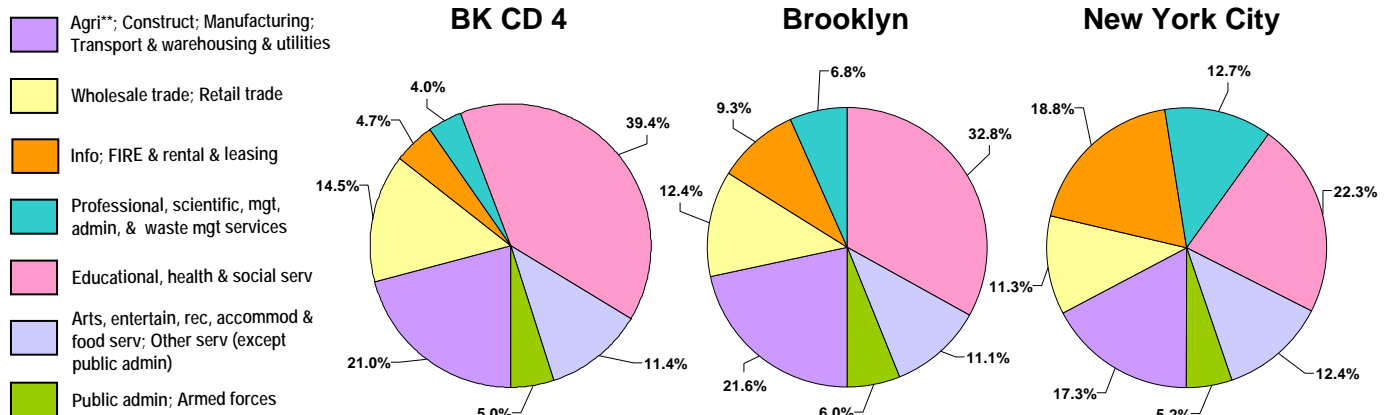


**Selected Employment Characteristics
Total Workers at Place of Work by Industry
by Census Tract, 2000
Brooklyn Community District 4**

| Census Tract | Workers 16 Years and Over by Industry | | | | | | | |
|--------------|---------------------------------------|---|-------------------------------|---|---|---|---|-------------------------------------|
| | Total Workers at Place of Work | Agriculture**; Construction; Manufacturing; Transportation and warehousing and utilities | Wholesale trade; Retail trade | Information; Finance, insurance, real estate and rental and leasing | Professional, scientific, management, administrative, and waste management services | Educational, health and social services | Arts, entertainment, recreation, accommodation and food services; Other services (except public administration) | Public administration; Armed forces |
| 0389 | 655 | 170 | 185 | 55 | 45 | 135 | 50 | 15 |
| 0391 | 325 | 65 | 95 | 14 | 0 | 115 | 30 | 4 |
| 0393 | 530 | 135 | 44 | 10 | 4 | 310 | 20 | 0 |
| 0395 | 435 | 25 | 110 | 0 | 15 | 235 | 30 | 20 |
| 0397 | 375 | 75 | 120 | 35 | 50 | 45 | 50 | 0 |
| 0399 | 270 | 39 | 20 | 15 | 30 | 140 | 20 | 4 |
| 0401 | 775 | 60 | 25 | 205 | 140 | 225 | 105 | 4 |
| 0403 | 885 | 300 | 55 | 55 | 50 | 210 | 210 | 0 |
| 0405 | 145 | 35 | 20 | 0 | 15 | 20 | 50 | 0 |
| 0407* | 0 | 0 | 0 | 0 | 0 | 0 | 0 | 0 |
| 0409 | 425 | 135 | 45 | 20 | 0 | 195 | 29 | 0 |
| 0411 | 205 | 10 | 35 | 45 | 0 | 85 | 25 | 4 |
| 0413 | 425 | 40 | 30 | 35 | 40 | 175 | 45 | 65 |
| 0415 | 530 | 4 | 90 | 4 | 10 | 355 | 50 | 20 |
| 0417 | 325 | 60 | 60 | 25 | 10 | 125 | 49 | 0 |
| 0419 | 405 | 65 | 4 | 15 | 0 | 250 | 64 | 10 |
| 0421 | 180 | 15 | 30 | 14 | 4 | 25 | 89 | 0 |
| 0423 | 495 | 110 | 15 | 0 | 0 | 260 | 80 | 25 |
| 0425 | 840 | 274 | 75 | 20 | 40 | 215 | 30 | 200 |
| 0427 | 435 | 170 | 65 | 35 | 4 | 65 | 90 | 0 |
| 0429 | 740 | 134 | 135 | 10 | 4 | 285 | 105 | 65 |
| 0431 | 1,120 | 140 | 400 | 55 | 50 | 300 | 130 | 45 |
| 0433 | 920 | 155 | 90 | 0 | 4 | 340 | 54 | 280 |
| 0435 | 365 | 40 | 40 | 0 | 10 | 265 | 4 | 10 |
| 0437 | 325 | 15 | 55 | 0 | 55 | 170 | 25 | 0 |
| 0439 | 1,275 | 260 | 150 | 35 | 30 | 490 | 245 | 60 |
| 0441 | 815 | 175 | 150 | 65 | 15 | 220 | 190 | 0 |
| 0443 | 2,210 | 85 | 135 | 55 | 70 | 1,695 | 95 | 80 |
| 0445 | 755 | 340 | 170 | 0 | 0 | 150 | 95 | 0 |
| 0447 | 920 | 660 | 180 | 20 | 30 | 20 | 10 | 0 |

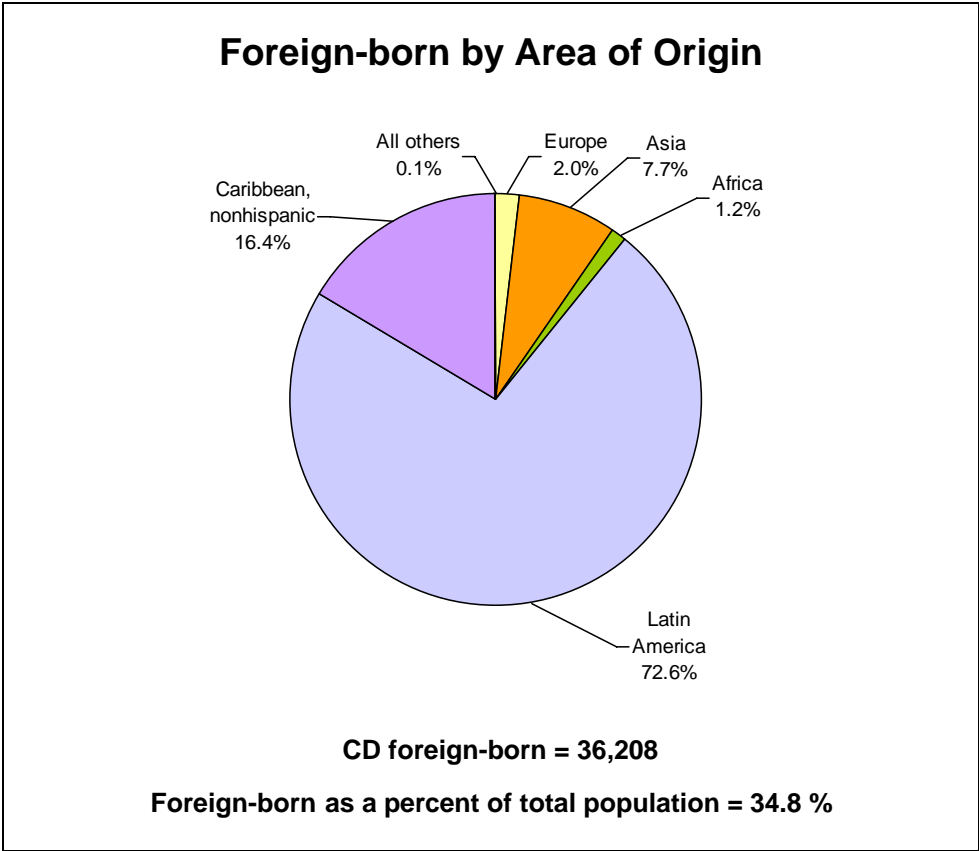
*Census tract is within two or more community districts. Data are for entire census tract.

**Includes forestry, fishing, hunting & mining.



Note: CD percentages are approximations based on the sum of whole census tracts which do not represent exact CD boundaries.

**Foreign-born Population
Census 2000
Brooklyn Community District 4**



**Foreign-born Rank Ordered
by Country of Birth**

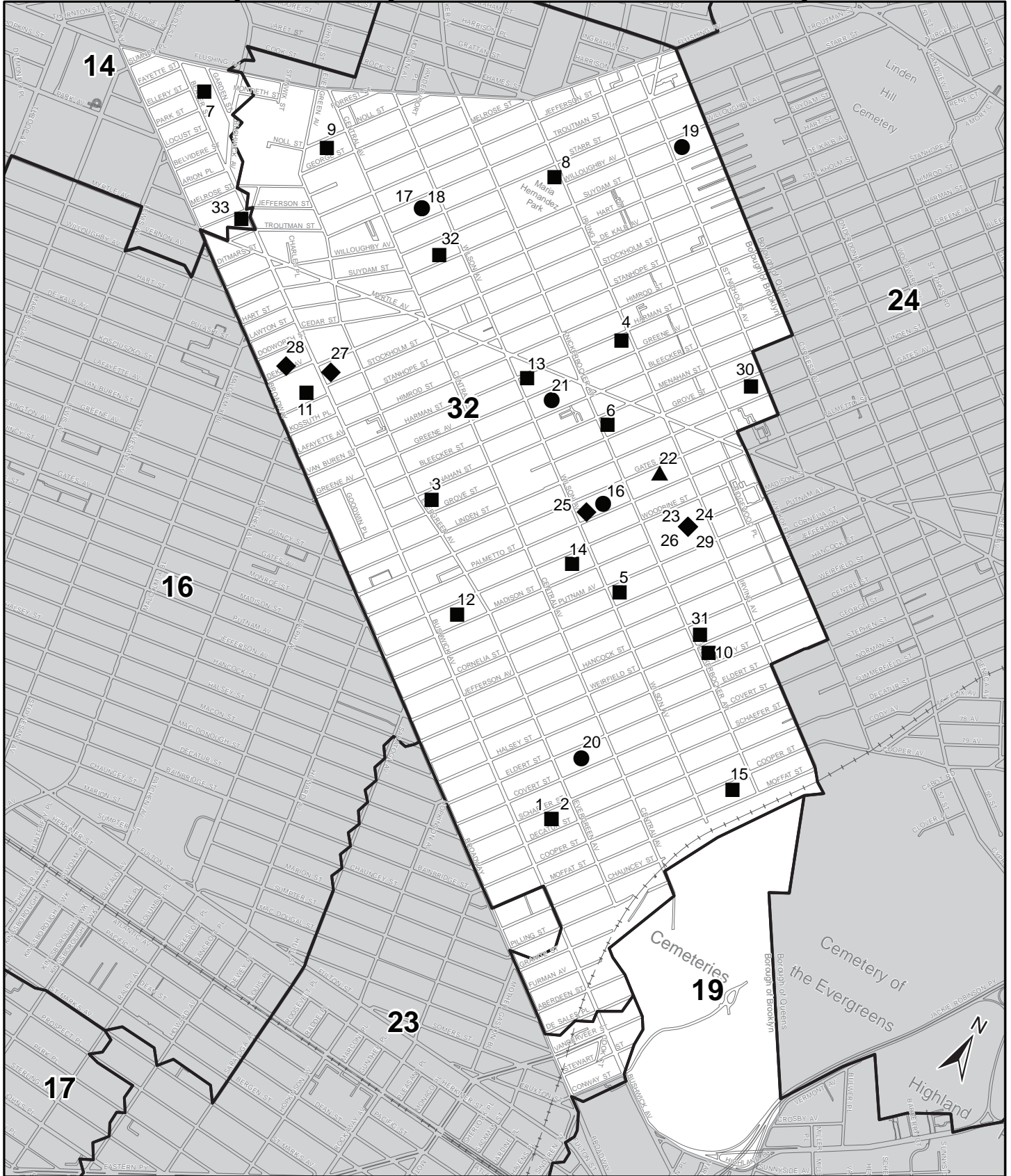
| | NUMBER | PERCENT |
|----------------------------|---------------|----------------|
| TOTAL, Foreign-born | 36,208 | 100.0 |
| Dominican Republic | 11,400 | 31.5 |
| Ecuador | 5,334 | 14.7 |
| Mexico | 4,915 | 13.6 |
| Jamaica | 1,697 | 4.7 |
| Honduras | 1,510 | 4.2 |
| Trinidad and Tobago | 1,293 | 3.6 |
| Guyana | 1,189 | 3.3 |
| China* | 1,124 | 3.1 |
| Haiti | 756 | 2.1 |
| Colombia | 528 | 1.5 |
| All Others | 6,462 | 17.8 |

*China includes the Mainland, Hong Kong and Taiwan

**Language Proficiency
Census 2000
Brooklyn Community District 4**

| | Number | Percent |
|--|---------------|----------------|
| Total Population 5 Years and Over | 94,150 | 100.0 |
| Proficient in English | 59,655 | 63.4 |
| Not Proficient in English | 34,495 | 36.6 |
| | | |
| Not Proficient in English | 34,495 | 100.0 |
| Language Spoken at Home: | | |
| Spanish or Spanish Creole | 31,545 | 91.4 |
| Chinese | 1,009 | 2.9 |
| French (incl Patois, Cajun, French Creole) | 573 | 1.7 |
| Italian | 291 | 0.8 |
| Tagalog | 123 | 0.4 |
| Vietnamese | 113 | 0.3 |
| Korean | 108 | 0.3 |
| All Others | 733 | 2.1 |

Brooklyn Community District 4: Schools and Community School Districts



| | | | |
|---|-------------------------|-------------------------|-----------------|
| 32 School District Boundary & Number | ■ Elementary Schools | ● Middle Schools | ◆ High Schools |
| 1 School Key | ▲ K-12 Schools & JHS/HS | ★ Colleges/Universities | ▼ Other Schools |

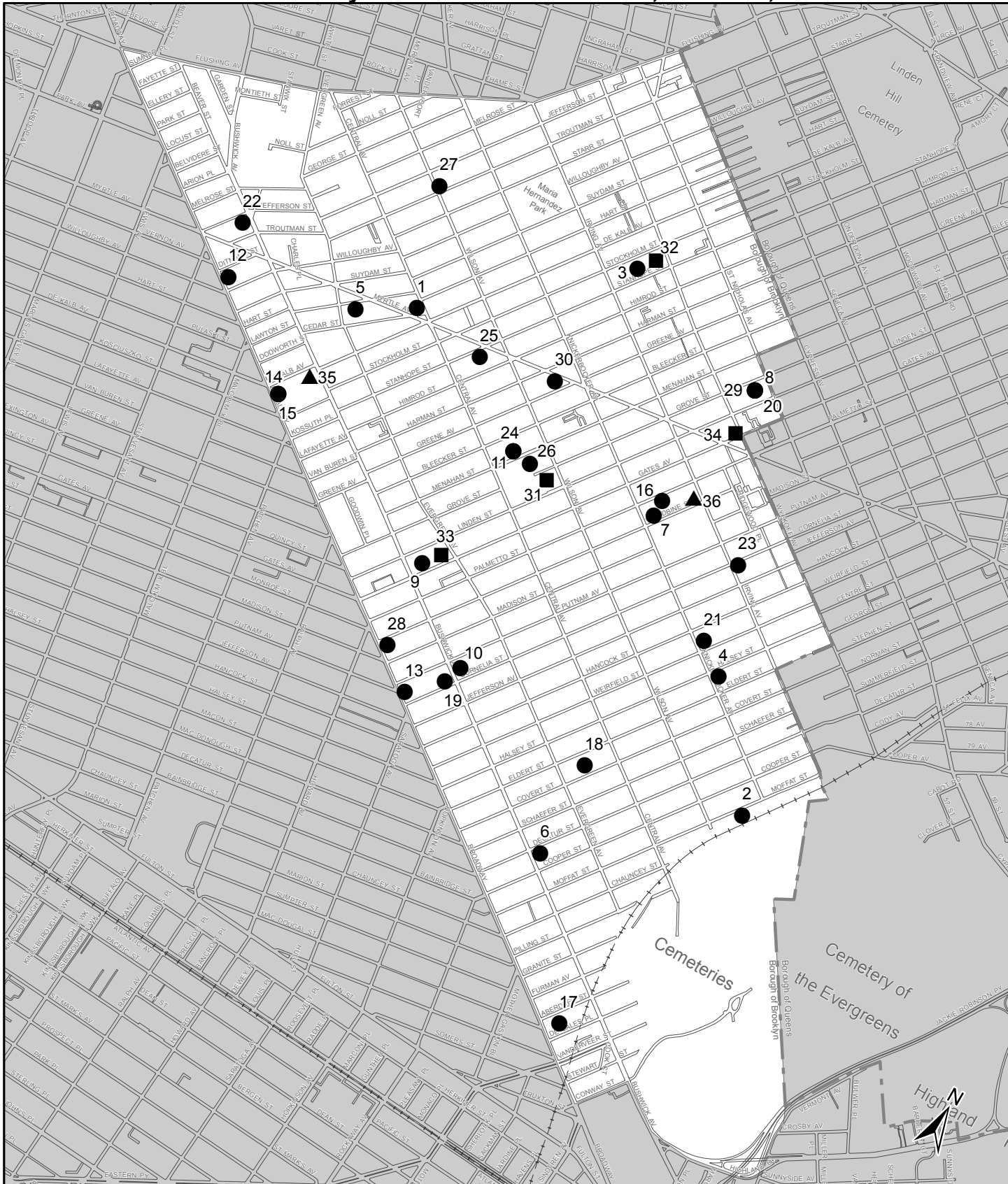
**Public and Private Schools
BROOKLYN COMMUNITY DISTRICT 4**

| Map Key | Name | Address | Enrollment October 2006 | | | School District |
|---|--|-----------------------|-------------------------|------|-------|-----------------|
| | | | Prek-8 | 9-12 | Total | |
| PUBLIC SCHOOLS | | | | | | |
| <i>Elementary School - Public</i> | | | | | | |
| 1 | ACHIEVEMENT FIRST BUSHWICK CHARTER SCHOOL | 84 Schaefer St | 163 | 0 | 163 | 32 |
| 2 | PS 45 HORACE E GREENE SCHOOL | 84 Schaefer St | 803 | 0 | 803 | 32 |
| 3 | PS 75 MAYDA CORTIELLA SCHOOL | 95 Grove St | 655 | 0 | 655 | 32 |
| 4 | PS 86 IRVINGTON SCHOOL | 220 Irving Ave | 542 | 0 | 542 | 32 |
| 5 | PS 106 EDWARD EVERETT HALE | 1314 Putnam Ave | 615 | 0 | 615 | 32 |
| 6 | PS 116 ELIZABETH L FARRELL SCHOOL | 515 Knickerbocker Ave | 458 | 0 | 458 | 32 |
| 7 | PS 120 CARLOS TAPIA SCHOOL | 18 Beaver St | 481 | 0 | 481 | 14 |
| 8 | PS 123 SUYDAM SCHOOL | 100 Irving Ave | 1,012 | 0 | 1,012 | 32 |
| 9 | PS 145 ANDREW JACKSON SCHOOL | 100 Noll St | 1,080 | 0 | 1,080 | 32 |
| 10 | PS 151 LYNDON B JOHNSON SCHOOL | 763 Knickerbocker Ave | 476 | 0 | 476 | 32 |
| 11 | PS 274 KOSCIUSKO SCHOOL | 800 Bushwick Ave | 873 | 0 | 873 | 32 |
| 12 | PS 299 THOMAS WARREN FIELD SCHOOL | 88 Woodbine St | 497 | 0 | 497 | 32 |
| 13 | PS 376 FELISA RINCON DE GAUTIER | 194 Harman St | 544 | 0 | 544 | 32 |
| 14 | PS 377-ALEJANDINA BENITEZ DE GAUTIER | 200 Woodbine St | 859 | 0 | 859 | 32 |
| 15 | PS 384 FRANCES E CARTER SCHOOL | 242 Cooper St | 651 | 0 | 651 | 32 |
| <i>Middle School - Public</i> | | | | | | |
| 16 | IS 291 ROLAND HAYES | 231 Palmetto St | 866 | 20 | 886 | 32 |
| 17 | IS 347 SCHOOL OF HUMANITIES | 35 Starr St | 511 | 40 | 551 | 32 |
| 18 | IS 349 SCHOOL FOR MATH, SCIENCE AND TECH | 35 Starr St | 509 | 32 | 541 | 32 |
| 19 | JHS 162 WILLOUGHBY | 1390 Willoughby Ave | 707 | 55 | 762 | 32 |
| 20 | JHS 296 THE HALSEY | 125 Covert St | 752 | 56 | 808 | 32 |
| 21 | JHS 383 PHILIPPA SCHUYLER JUNIOR HIGH SCHOOL | 1300 Greene Ave | 1,057 | 41 | 1,098 | 32 |
| <i>K-12 School & Junior/Senior High School - Public</i> | | | | | | |
| 22 | ALL CITY LEADERSHIP SECONDARY SCHOOL | 1474 Gates Ave | 113 | 142 | 255 | 32 |
| <i>High School - Public</i> | | | | | | |
| 23 | ACADEMY FOR ENVIRONMENTAL LEADERSHIP | 400 Irving Ave | 0 | 106 | 106 | |
| 24 | ACADEMY OF URBAN PLANNING | 400 Irving Ave | 0 | 458 | 458 | |
| 25 | BUSHWICK COMMUNITY HIGH SCHOOL | 231 Palmetto St | 0 | 370 | 370 | |
| 26 | BUSHWICK HS FOR SOCIAL JUSTICE | 400 Irving Ave | 0 | 441 | 441 | |
| 27 | BUSHWICK LEADERS' HS FOR ACADEMIC EXCELLENCE | 797 Bushwick Ave | 0 | 417 | 417 | |
| 28 | EBC FOR PUBLIC SERVICE-BUSHWICK | 1155 Dekalb Ave | 0 | 630 | 630 | |
| 29 | NEW YORK HARBOR HIGH SCHOOL | 400 Irving Ave | 0 | 400 | 400 | |
| PRIVATE AND PAROCHIAL SCHOOLS | | | | | | |
| <i>Elementary School - Private/Parochial</i> | | | | | | |
| 30 | SAINT BRIGID SCHOOL | 438 Grove St | 231 | 0 | 231 | |
| 31 | SAINT ELIZABETH SETON SCHOOL | 751 Knickerbocker Ave | 231 | 0 | 231 | |

Public and Private Schools
BROOKLYN COMMUNITY DISTRICT 4

| Map Key | Name | Address | Enrollment October 2006 | | | School District |
|--|-------------------------------|------------------|-------------------------|------|-------|--------------------|
| | | | Prek-8 | 9-12 | Total | |
| <i>Elementary School - Private/Parochial</i> | | | | | | |
| 32 | SAINTE FRANCES CABRINI SCHOOL | 181 Suydam St | 290 | 0 | 290 | |
| 33 | SAINTE MARK'S LUTHERAN SCHOOL | 626 Bushwick Ave | 154 | 0 | 154 | |

Brooklyn Community District 4 Day Care and Senior Centers, Libraries, Cultural Institutions



- Senior Centers
- Day Care Centers
- ▲ Libraries
- ★ City-Owned Cultural Institutions

1 Map Key

Data Source: Selected Facilities and Program Sites in New York City, Release 2008.1

Selected Community Facilities

BROOKLYN COMMUNITY DISTRICT 4

| Map Key | Name | Address | Capacity |
|--|--|-----------------------|---------------------------|
| GROUP DAY CARE AND HEAD START CENTERS | | | Children |
| <i>Group Day Care - Public</i> | | | |
| 1 | 200 CENTRAL AVENUE DAY CARE CENTER, INC. | 200 Central Ave | 95 |
| 2 | AUDREY JOHNSON DAY CARE CENTER | 272 Moffat St | 75 |
| 3 | BETHESDA DAY CARE CENTER | 319 Stanhope St | 69 |
| 4 | GRAND STREET SETTLEMENT CHILD & FAMILY CENTER | 783 Knickerbocker Ave | 182 |
| 5 | HORACE E. GREENE DAY CARE CENTER | 600 Hart St | 115 |
| 6 | JOHN COKER DAY CARE CENTER | 1375 Bushwick Ave | 75 |
| 7 | NEW LIFE CHILD DEVELOPMENT CENTER, INC. | 295 Woodbine St | 95 |
| 8 | NEW LIFE DAY CARE CENTER #2 | 406-408 Grove St | 89 |
| 9 | ROUND TABLE CHILD CARE CENTER | 1175 Gates Ave | 125 |
| 10 | THE SALVATION ARMY BUSHWICK DAY CARE CENTER | 1151 Bushwick Ave | 60 |
| <i>Group Day Care - Private</i> | | | |
| 11 | A.C.E. PRESCHOOL | 139 Menahan St | 80 |
| 12 | CHILD PRODIGY LEARNING CENTER | 1001 Broadway | 29 |
| 13 | DAWN CHILD DEVELOPMENT CENTER | 1469 Broadway | 46 |
| 14 | FOOTSTEPS CHILD CARE | 1125 Broadway | 40 |
| 15 | FOOTSTEPS CHILD CARE, INC. INFANT/TODDLER | 1125 Broadway | 18 |
| 16 | KREATIVE KARE DAYCARE CENTER, INC. | 292 Palmetto St | 43 |
| 17 | OUR LADY OF LOURDES SCHOOL | 2 Aberdeen St | 45 |
| 18 | PILGRIM CHRISTIAN ACADEMY | 600 Central Ave | 189 |
| 19 | REV. CHARLES E. NESBITT MEMORIAL DAY CARE CENTER B | 1170 Bushwick Ave | 25 |
| 20 | ST. BRIGID SCHOOL | 438 Grove St | * |
| 21 | ST. ELIZABETH SETON SCHOOL | 751 Knickerbocker Ave | * |
| 22 | ST. MARK'S LUTHERAN SCHOOL | 626 Bushwick Ave | 74 |
| 23 | T.O.P.S. FOR YOU, INC. | 366 Cornelia St | 20 |
| <i>Head Start - Public</i> | | | |
| 24 | BFFY/ST. BARBARA'S HEAD START | 139 Menahan St | 100 |
| 25 | BUSHWICK UNITED HEAD START | 136 Stanhope St | 148 |
| 26 | BUSHWICK UNITED HEAD START | 331 Central Ave | 60 |
| 27 | BUSHWICK UNITED HEAD START | 77 Wilson Ave | 95 |
| 28 | HOSPITAL CLINIC ACE HEAD START | 1419-23 Broadway | 100 |
| 29 | NEW LIFE CHILD DEVELOPMENT INC. | 406 Grove St | 172 |
| 30 | NEW LIFE HEAD START | 1307 Greene Ave | 98 |
| SENIOR CENTERS | | | Avg. Meals / Month |
| <i>Senior Centers</i> | | | |
| 31 | HOPE GARDENS SENIOR CENTER | 195 Linden St | 4,020 |
| 32 | RIDGEWOOD BUSHWICK SR CTR | 319 Stanhope St | 6,840 |
| 33 | ROUNDTABLE SENIOR CITIZENS CTR | 1175 Gates Ave | 2,220 |
| 34 | WYCKOFF GARDENS SENIOR CENTER | 280 Wyckoff Ave | 1,770 |
| LIBRARIES | | | Annual Circulation |
| <i>Libraries</i> | | | |
| 35 | DEKALB LIBRARY | 790 Bushwick Ave | 86,461 |
| 36 | WASHINGTON IRVING LIBRARY | 360 Irving Ave | 89,777 |

* Data not provided (day care center operated in private school, permit not required)

**Selected Facilities and Program Sites
In New York City, 2007-2008**

BROOKLYN COMMUNITY DISTRICT 4

| <u>Block</u> | <u>Lot</u> | <u>Facility Name</u> | <u>Facility Address</u> | <u>Facility Type</u> | <u>Capacity / Type</u> | <u>Oversight Agency</u> |
|--|------------|--|-------------------------|------------------------------------|------------------------|-------------------------|
| SCHOOLS | | | | | | |
| <i>Public Elementary and Secondary Schools</i> | | | | | | |
| 3377 | 1 | PS 106 EDWARD EVERETT HALE | 1314 Putnam Ave | Elementary School - Public | 615 Enrollment | NYC DOE |
| 3317 | 1 | PS 116 ELIZABETH L FARRELL SCHOOL | 515 Knickerbocker Ave | Elementary School - Public | 458 Enrollment | NYC DOE |
| 3137 | 26 | PS 120 CARLOS TAPIA SCHOOL | 18 Beaver St | Elementary School - Public | 481 Enrollment | NYC DOE |
| 3203 | 1 | PS 123 SUYDAM SCHOOL | 100 Irving Ave | Elementary School - Public | 1012 Enrollment | NYC DOE |
| 3153 | 11 | PS 145 ANDREW JACKSON SCHOOL | 100 Noll St | Elementary School - Public | 1080 Enrollment | NYC DOE |
| 3406 | 1 | PS 151 LYNDON B JOHNSON SCHOOL | 763 Knickerbocker Ave | Elementary School - Public | 476 Enrollment | NYC DOE |
| 3241 | 37 | PS 274 KOSCIUSKO SCHOOL | 800 Bushwick Ave | Elementary School - Public | 873 Enrollment | NYC DOE |
| 3358 | 1 | PS 299 THOMAS WARREN FIELD SCHOOL | 88 Woodbine St | Elementary School - Public | 497 Enrollment | NYC DOE |
| 3287 | 1 | PS 376 FELISA RINCON DE GAUTIER | 194 Harman St | Elementary School - Public | 544 Enrollment | NYC DOE |
| 3360 | 1 | PS 377-ALEJANDINA BENITEZ DE GAUTIER | 200 Woodbine St | Elementary School - Public | 859 Enrollment | NYC DOE |
| 3442 | 1 | PS 384 FRANCES E CARTER SCHOOL | 242 Cooper St | Elementary School - Public | 651 Enrollment | NYC DOE |
| 3427 | 11 | PS 45 HORACE E GREENE SCHOOL | 84 Schaefer St | Elementary School - Public | 803 Enrollment | NYC DOE |
| 3314 | 1 | PS 75 MAYDA CORTIELLA SCHOOL | 95 Grove St | Elementary School - Public | 655 Enrollment | NYC DOE |
| 3289 | 27 | PS 86 IRVINGTON SCHOOL | 220 Irving Ave | Elementary School - Public | 542 Enrollment | NYC DOE |
| 3343 | 1 | IS 291 ROLAND HAYES | 231 Palmetto St | Intermediate/JHS - Public | 886 Enrollment | NYC DOE |
| 3185 | 1 | IS 347 SCHOOL OF HUMANITIES | 35 Starr St | Intermediate/JHS - Public | 551 Enrollment | NYC DOE |
| 3185 | 1 | IS 349 SCHOOL FOR MATH, SCIENCE AND TECH | 35 Starr St | Intermediate/JHS - Public | 541 Enrollment | NYC DOE |
| 3212 | 1 | JHS 162 WILLOUGHBY | 1390 Willoughby Ave | Intermediate/JHS - Public | 762 Enrollment | NYC DOE |
| 3416 | 1 | JHS 296 THE HALSEY | 125 Covert St | Intermediate/JHS - Public | 808 Enrollment | NYC DOE |
| 3298 | 1 | JHS 383 PHILIPPA SCHUYLER JUNIOR HIGH SCHOOL | 1300 Greene Ave | Intermediate/JHS - Public | 1098 Enrollment | NYC DOE |
| 3344 | 16 | ALL CITY LEADERSHIP SECONDARY SCHOOL | 1474 Gates Ave | Junior/Senior High School - Public | 255 Enrollment | NYC DOE |
| 3365 | 98 | ACADEMY FOR ENVIRONMENTAL LEADERSHIP | 400 Irving Ave | High School - Public | 106 Enrollment | NYC DOE |
| 3365 | 98 | ACADEMY OF URBAN PLANNING | 400 Irving Ave | High School - Public | 458 Enrollment | NYC DOE |

**Selected Facilities and Program Sites
In New York City, 2007-2008
BROOKLYN COMMUNITY DISTRICT 4**

| <u>Block</u> | <u>Lot</u> | <u>Facility Name</u> | <u>Facility Address</u> | <u>Facility Type</u> | <u>Capacity / Type</u> | <u>Oversight Agency</u> |
|--|------------|--|---|---------------------------------------|------------------------|-------------------------|
| <i>Public Elementary and Secondary Schools</i> | | | | | | |
| 3343 | 1 | BUSHWICK COMMUNITY HIGH SCHOOL | 231 Palmetto St | High School - Public | 370 Enrollment | NYC DOE |
| 3365 | 98 | BUSHWICK HS FOR SOCIAL JUSTICE | 400 Irving Ave | High School - Public | 441 Enrollment | NYC DOE |
| 3242 | 1 | BUSHWICK LEADERS' HS FOR ACADEMIC EXCELLENCE | 797 Bushwick Ave | High School - Public | 417 Enrollment | NYC DOE |
| 3230 | 27 | EBC FOR PUBLIC SERVICE-BUSHWICK | 1155 Dekalb Ave | High School - Public | 630 Enrollment | NYC DOE |
| 3365 | 98 | NEW YORK HARBOR HIGH SCHOOL | 400 Irving Ave | High School - Public | 400 Enrollment | NYC DOE |
| 3427 | 11 | ACHIEVEMENT FIRST BUSHWICK CHARTER SCHOOL | 84 Schaefer St | Elementary School - Public Charter | 163 Enrollment | NYC DOE |
| <i>Private/Parochial Elementary and Secondary Schools</i> | | | | | | |
| 3329 | 16 | SAINT BRIGID SCHOOL | 438 Grove St | Elementary School - Private/Parochial | 231 Enrollment | NYSED |
| 3399 | 1 | SAINT ELIZABETH SETON SCHOOL | 751 Knickerbocker Ave | Elementary School - Private/Parochial | 231 Enrollment | NYSED |
| 3208 | 41 | SAINT FRANCES CABRINI SCHOOL | 181 Suydam St | Elementary School - Private/Parochial | 290 Enrollment | NYSED |
| 3170 | 26 | SAINT MARK'S LUTHERAN SCHOOL | 626 Bushwick Ave | Elementary School - Private/Parochial | 154 Enrollment | NYSED |
| RECREATIONAL AND CULTURAL FACILITIES | | | | | | |
| <i>Libraries and Cultural Institutions</i> | | | | | | |
| 3241 | 18 | DEKALB LIBRARY | 790 Bushwick Ave | Public Library - Branch | 86461 Annual Circ. | BPL |
| 3362 | 32 | WASHINGTON IRVING LIBRARY | 360 Irving Ave | Public Library - Branch | 89777 Annual Circ. | BPL |
| <i>Parklands</i> | | | | | | |
| | | BUSHWICK BALLFIELDS | Menahan St And Wilson Ave | Park/Playground - NYC | 1.377 Acres | NYC DPR |
| | | BUSHWICK PLAYGROUND | Knickerbocker, Putnam Aves, Woodbine St | Park/Playground - NYC | 2.783 Acres | NYC DPR |
| | | HECKSCHER PLAYGROUND | Grove To Linden Sts, Central To Wilson Aves | Park/Playground - NYC | 1.24 Acres | NYC DPR |
| | | IRVING SQUARE PARK | Knickerbocker, Wilson Aves, Weirfield, Halsey Sts | Park/Playground - NYC | 2.76 Acres | NYC DPR |
| | | IS 111 PLAYGROUND | Troutman St & Central Ave, Starr St & Wilson Ave | Park/Playground - NYC | 1.061 Acres | NYC DPR |
| | | JHS 296 PLAYGROUND | Evergreen Ave, Eldert & Covert Sts | Park/Playground - NYC | 0.926 Acres | NYC DPR |

**Selected Facilities and Program Sites
In New York City, 2007-2008**

BROOKLYN COMMUNITY DISTRICT 4

| <u>Block</u> | <u>Lot</u> | <u>Facility Name</u> | <u>Facility Address</u> | <u>Facility Type</u> | <u>Capacity / Type</u> | <u>Oversight Agency</u> |
|------------------|------------|---|--|---|------------------------|-------------------------|
| Parklands | | | | | | |
| | | MARIA HERNANDEZ PARK | Knickerbocker To Irving Aves, Starr To Suydam Sts | Park/Playground - NYC | 6.873 Acres | NYC DPR |
| | | PS 120 PLAYGROUND | Flushing Ave & Beaver St, Garden St | Park/Playground - NYC | 1.092 Acres | NYC DPR |
| | | PS 45 PLAYGROUND | Evergreen Ave & Decatur, Schaefer Sts | Park/Playground - NYC | 0.87 Acres | NYC DPR |
| | | STEPHEN A RUDD PLAYGROUND | Bushwick Ave, Aberdeen St, Granite St | Park/Playground - NYC | 1.278 Acres | NYC DPR |
| | | THOMAS BOYLAND PARK | Broadway bet Granite & Aberdeen Sts | Park/Playground - NYC | 1.82 Acres | NYC DPR |
| | | BUSHWICK GREEN | Flushing Ave, Central Ave, Noll St, Evergreen Ave | Other Athletic/Recreation Facility - NYC | 2.595 Acres | NYC DPR |
| | | RIDGEWOOD/BUSHWICK YOUTH CTR | Gates, Palmetto, Knickerbocker | Other Athletic/Recreation Facility - NYC | 0.976 Acres | NYC DPR |
| | | FREEDOM SQUARE | Bushwick, Myrtle, Willoughby Aves | Triangle, Strip, Plaza, or Sitting Area - NYC | 0.004 Acres | NYC DPR |
| | | HEISSER SQUARE PARK | Knickerbocker, Myrtle Aves, Bleecker St | Triangle, Strip, Plaza, or Sitting Area - NYC | 0.027 Acres | NYC DPR |
| | | CONCERNED CITIZENS OF GROVE ST | 72-74 Grove St | Beach, Garden, Natural Area, Other - NYC | 0.11 Acres | NYC DPR |
| | | COOPER ST. BLOCK BUSTER BL. ASSOCIATION | 41 Cooper St. | Beach, Garden, Natural Area, Other - NYC | 0.16 Acres | NYC DPR |
| | | GOODWIN GARDENS | Corner Of Goodwin & Grove St | Beach, Garden, Natural Area, Other - NYC | 0.348 Acres | NYC DPR |
| | | GRANITE ST. BLOCK ASSOCIATION | 28,30,32 Granite St. | Beach, Garden, Natural Area, Other - NYC | 0.172 Acres | NYC DPR |
| | | MADISON SQUARE GARDEN ASSOCIATION | 1262-1264 Madison St. | Beach, Garden, Natural Area, Other - NYC | 0.165 Acres | NYC DPR |
| | | GREENSTREET | Bushwick Ave & Highland Ave & Jackie Robinson Pkwy Entrance (West) | Joint NYCDOT/DPR Landscaped Area | NA | NYC DOT |
| | | GREENSTREET | Central Ave. & Cedar St. & Myrtle Ave. | Joint NYCDOT/DPR Landscaped Area | NA | NYC DOT |
| | | GREENSTREET | Beaver Ave & Bushwick Ave | Joint NYCDOT/DPR Landscaped Area | NA | NYC DOT |

PUBLIC SAFETY AND CRIMINAL JUSTICE FACILITIES

| | | | | | | |
|------|----|---|-----------------------|-----------------------|----|------|
| 3307 | 22 | 83RD PRECINCT | 480 Knickerbocker Ave | NYC Police Station | NA | NYPD |
| 3235 | 1 | BROOKLYN NORTH TASK FORCE | 179 Wilson Ave | Other NYPD Facility | NA | NYPD |
| 3148 | 1 | HOUSING BOROUGH BROOKLYN/HOUSING PSA #3 | 25 Central Ave | NYCHA Police Svc Area | NA | NYPD |
| 3228 | 13 | ENGINE 218 | 650 Hart St | NYC Fire House | NA | FDNY |
| 3429 | 3 | ENGINE 252 | 617 Central Ave | NYC Fire House | NA | FDNY |

**Selected Facilities and Program Sites
In New York City, 2007-2008
BROOKLYN COMMUNITY DISTRICT 4**

| <u>Block</u> | <u>Lot</u> | <u>Facility Name</u> | <u>Facility Address</u> | <u>Facility Type</u> | <u>Capacity / Type</u> | <u>Oversight Agency</u> |
|--------------|------------|------------------------------------|-------------------------|----------------------|------------------------|-------------------------|
| 3281 | 22 | ENGINE 271 LADDER 124 BATTALION 28 | 392 Himrod St | NYC Fire House | NA | FDNY |
| 3343 | 29 | ENGINE 277 LADDER 112 | 582 Knickerbocker Ave | NYC Fire House | NA | FDNY |

HOSPITALS, NURSING HOMES, AND AMBULATORY PROGRAMS

Nursing Homes and Hospital Inpatient Units

| | | | | | | |
|------|----|--|--------------------|----------------------------------|----------|---------|
| 3232 | 1 | BUENA VIDA CONTINUING CARE & REHAB CTR | 48 Cedar St | Residential Health Care Facility | 240 Beds | NYS DOH |
| 3183 | 55 | WILLOUGHBY REHABILITATION & HEALTH CARE CENTER | 949 Willoughby Ave | Residential Health Care Facility | 161 Beds | NYS DOH |
| 3260 | 1 | WYCKOFF HEIGHTS MED CTR | 374 Stockholm St | Hospital | 324 Beds | NYS DOH |

Ambulatory Facilities and Programs

| | | | | | | |
|------|----|--|---------------------------|-----------------------------------|----|---------|
| 3218 | 32 | COMPREHENSIVE HEALTH CARE & REHABILITATION SVCS, LLC | 148 Wilson Ave | Health Center | NA | NYS DOH |
| 3243 | 26 | LAPROVIDENCIA FAMILY HLTH CTR | 1280 Dekalb Ave | Health Center | NA | NYS DOH |
| 3324 | 1 | MED&HLTH RESEARCH ASSC NYC@MIC WOMENS HEALTH SVCS-BUSHWICK | 335 Central Ave | Health Center | NA | NYS DOH |
| 3247 | 7 | PHOENIX MED CTR, INC | 341-343 Knickerbocker Ave | Health Center | NA | NYS DOH |
| 3444 | 22 | WOODHULL MED & MENTAL HLTH CTR@BUSHWICK HEALTH CTR | 1420 Bushwick Ave | Hospital Affiliated Health Center | NA | NYS DOH |
| 3333 | 58 | WOODHULL MEDICAL & MENTAL HEALTH CTR@BUSHWICK COMMUNICARE CTR | 355 Central Ave | Hospital Affiliated Health Center | NA | NYS DOH |
| 3365 | 98 | WYCKOFF HEIGHTS MED CTR@FAMILY HEALTH CTR BUSHWICK HIGH SCHOOL | 400 Irving Ave | Hospital Affiliated Health Center | NA | NYS DOH |
| 3248 | 37 | WYCKOFF HEIGHTS MED CTR@WOMEN'S HEALTH CTR EXT CLINIC | 110-112 Wyckoff Ave | Hospital Affiliated Health Center | NA | NYS DOH |

**Selected Facilities and Program Sites
In New York City, 2007-2008
BROOKLYN COMMUNITY DISTRICT 4**

| <u>Block</u> | <u>Lot</u> | <u>Facility Name</u> | <u>Facility Address</u> | <u>Facility Type</u> | <u>Capacity / Type</u> | <u>Oversight Agency</u> |
|---|------------|---|-------------------------|---|------------------------|-------------------------|
| CHEMICAL DEPENDENCY SERVICES | | | | | | |
| <i>Residential</i> | | | | | | |
| 3241 | 13 | DAMON HOUSE- COMMUNITY RESIDENTIAL | 1154-56 Dekalb Ave | Community Residential Svc - Chem Depndncy | 100 Beds | NYS OASAS |
| <i>Non-Residential</i> | | | | | | |
| 3170 | 10 | ADDICTION RESEARCH & TRMT CORP | 1155 Myrtle Ave | Outp Methadne Treatment - Chem Depndncy | NA | NYS DOH |
| 3170 | 10 | ARTC - BUSHWICK MMTP CLINIC | 1149-55 Myrtle Ave. | Outp Methadne Treatment - Chem Depndncy | 500 Cert. Capacity | NYS OASAS |
| MENTAL HEALTH SERVICES | | | | | | |
| <i>Residential</i> | | | | | | |
| 3406 | 58 | ICL HALSEY HOUSE | 1225 Halsey St | Congregate/Treatment - Mental Health | 23 Beds | NYS OMH |
| <i>Non-Residential</i> | | | | | | |
| 3444 | 22 | SCO FAMILY OF SERVICES | 1420 Bushwick Ave | Respite Service - Mental Health | NA | NYC DOHMH |
| 3338 | 1 | BONDING LINKS-ENLAZOS FAMILIARES MENTAL HEALTH CLINIC | 315 Wykoff Ave | Clinic Treatment - Mental Health | NA | NYS OMH |
| 3444 | 22 | BROOKLYN PSYCHIATRIC CENTER BUSHWICK MENTAL HEALTH CENTER | 1420 Bushwick Ave | Clinic Treatment - Mental Health | NA | NYS OMH |
| MENTAL RETARDATION AND DEVELOPMENTAL DISABILITIES SERVICES | | | | | | |
| <i>Residential</i> | | | | | | |
| 3313 | 28 | FEDERATION OF MULTICULTURAL PROGRAM, INC | 999 Bushwick Ave | Intermediate Care Facility - Resid MR/DD | 10 Beds | NYS OMRDD |
| 3218 | 54 | HEARTSHARE HUMAN SERVICES OF NEW YORK | 689 Hart St | Intermediate Care Facility - Resid MR/DD | 10 Beds | NYS OMRDD |
| 3378 | 56 | SERVICES FOR THE UNDERSERVED, INC. | 319 Cornelia St | Intermediate Care Facility - Resid MR/DD | 9 Beds | NYS OMRDD |
| 3445 | 60 | EIHAB HUMAN SERVICES, INC. | 687 Chauncey St | Community Residence - MR/DD | 4 Beds | NYS OMRDD |
| 3329 | 16 | HERBERT G. BIRCH COM. SVC., INC. | 418 Grove St | Community Residence - MR/DD | 7 Beds | NYS OMRDD |
| 3419 | 53 | SALVATION ARMY | 315 Covert St | Community Residence - MR/DD | 10 Beds | NYS OMRDD |

**Selected Facilities and Program Sites
In New York City, 2007-2008
BROOKLYN COMMUNITY DISTRICT 4**

| <u>Block</u> | <u>Lot</u> | <u>Facility Name</u> | <u>Facility Address</u> | <u>Facility Type</u> | <u>Capacity / Type</u> | <u>Oversight Agency</u> |
|------------------------|------------|--|-------------------------|-----------------------------|------------------------|-------------------------|
| Residential | | | | | | |
| 3358 | 6 | SERVICES FOR THE UNDERSERVED, INC. | 1109 Bushwick Ave | Community Residence - MR/DD | 6 Beds | NYS OMRDD |
| Non-Residential | | | | | | |
| 3303 | 1 | CATHOLIC CHARITIES NEIGHBORHOOD SERVICES, INC. | 415 Bleecker St | Recreation - MR/DD | NA | NYC DOHMH |

DAYCARE AND RESIDENTIAL FACILITIES FOR CHILDREN

| | | | | | | |
|---|----|--|-----------------------|-------------------------------------|--------------|-----------|
| Residential | | | | | | |
| 3173 | 29 | SCO FAMILY OF SERVICES (FORMALLY ST. CHRIS OT) | 72-74 Wilson Ave | Group Foster Residence for Children | 13 Beds | NYC ACS |
| 3218 | 14 | SCO FAMILY OF SERVICES (FORMALLY ST. CHRIS OT) | 164 Suydam St | Group Foster Residence for Children | 22 Beds | NYC ACS |
| Daycare and Headstart Facilities | | | | | | |
| 3228 | 20 | 200 CENTRAL AVENUE DAY CARE CENTER, INC. | 200 Central Ave | Group Day Care - Public | 95 Children | NYC DOHMH |
| 3448 | 15 | AUDREY JOHNSON DAY CARE CENTER | 272 Moffat St | Group Day Care - Public | 75 Children | NYC DOHMH |
| 3259 | 23 | BETHESDA DAY CARE CENTER | 319 Stanhope St | Group Day Care - Public | 69 Children | NYC DOHMH |
| 3413 | 6 | GRAND STREET SETTLEMENT CHILD & FAMILY CENTER | 783 Knickerbocker Ave | Group Day Care - Public | 182 Children | NYC DOHMH |
| 3227 | 10 | HORACE E. GREENE DAY CARE CENTER | 600 Hart St | Group Day Care - Public | 115 Children | NYC DOHMH |
| 3433 | 5 | JOHN COKER DAY CARE CENTER | 1375 Bushwick Ave | Group Day Care - Public | 75 Children | NYC DOHMH |
| 3362 | 55 | NEW LIFE CHILD DEVELOPMENT CENTER, INC. | 295 Woodbine St | Group Day Care - Public | 95 Children | NYC DOHMH |
| 3329 | 16 | NEW LIFE DAY CARE CENTER #2 | 406-408 Grove St | Group Day Care - Public | 89 Children | NYC DOHMH |
| 3331 | 25 | ROUND TABLE CHILD CARE CENTER | 1175 Gates Ave | Group Day Care - Public | 125 Children | NYC DOHMH |
| 3374 | 1 | THE SALVATION ARMY BUSHWICK DAY CARE CENTER | 1151 Bushwick Ave | Group Day Care - Public | 60 Children | NYC DOHMH |
| 3306 | 15 | A.C.E. PRESCHOOL | 139 Menahan St | Group Day Care - Private | 80 Children | NYC DOHMH |
| 3194 | 6 | CHILD PRODIGY LEARNING CENTER | 1001 Broadway | Group Day Care - Private | 29 Children | NYC DOHMH |

**Selected Facilities and Program Sites
In New York City, 2007-2008**

BROOKLYN COMMUNITY DISTRICT 4

| <u>Block</u> | <u>Lot</u> | <u>Facility Name</u> | <u>Facility Address</u> | <u>Facility Type</u> | <u>Capacity / Type</u> | <u>Oversight Agency</u> |
|---|------------|--|-------------------------|----------------------------|------------------------|-------------------------|
| Daycare and Headstart Facilities | | | | | | |
| 3373 | 5 | DAWN CHILD DEVELOPMENT CENTER | 1469 Broadway | Group Day Care - Private | 46 Children | NYC DOHMH |
| 3241 | 75 | FOOTSTEPS CHILD CARE | 1125 Broadway | Group Day Care - Private | 40 Children | NYC DOHMH |
| 3241 | 75 | FOOTSTEPS CHILD CARE, INC. INFANT/TODDLER | 1125 Broadway | Group Day Care - Private | 18 Children | NYC DOHMH |
| 3362 | 6 | KREATIVE KARE DAYCARE CENTER, INC. | 292 Palmetto St | Group Day Care - Private | 43 Children | NYC DOHMH |
| 3468 | 1 | OUR LADY OF LOURDES SCHOOL | 2 Aberdeen St | Group Day Care - Private | 45 Children | NYC DOHMH |
| 3416 | 1 | PILGRIM CHRISTIAN ACADEMY | 600 Central Ave | Group Day Care - Private | 189 Children | NYC DOHMH |
| 3373 | 36 | REV. CHARLES E. NESBITT MEMORIAL DAY CARE CENTER B | 1170 Bushwick Ave | Group Day Care - Private | 25 Children | NYC DOHMH |
| 3329 | 16 | ST. BRIDID SCHOOL | 438 Grove St | Group Day Care - Private | NA | NYC DOHMH |
| 3399 | 1 | ST. ELIZABETH SETON SCHOOL | 751 Knickerbocker Ave | Group Day Care - Private | NA | NYC DOHMH |
| 3170 | 26 | ST. MARK'S LUTHERAN SCHOOL | 626 Bushwick Ave | Group Day Care - Private | 74 Children | NYC DOHMH |
| 3386 | 10 | T.O.P.S. FOR YOU, INC. | 366 Cornelia St | Group Day Care - Private | 20 Children | NYC DOHMH |
| 3306 | 15 | BFFY/ST. BARBARA'S HEAD START | 139 Menahan St | Head Start Center - Public | 100 Children | NYC DOHMH |
| 3174 | 2 | BUSHWICK UNITED HEAD START | 77 Wilson Ave | Head Start Center - Public | 95 Children | NYC DOHMH |
| 3266 | 20 | BUSHWICK UNITED HEAD START | 136 Stanhope St | Head Start Center - Public | 148 Children | NYC DOHMH |
| 3315 | 1 | BUSHWICK UNITED HEAD START | 331 Central Ave | Head Start Center - Public | 60 Children | NYC DOHMH |
| 3357 | 6 | HOSPITAL CLINIC ACE HEAD START | 1419-23 Broadway | Head Start Center - Public | 100 Children | NYC DOHMH |
| 3329 | 16 | NEW LIFE CHILD DEVELOPMENT INC. | 406 Grove St | Head Start Center - Public | 172 Children | NYC DOHMH |
| 3287 | 21 | NEW LIFE HEAD START | 1307 Greene Ave | Head Start Center - Public | 98 Children | NYC DOHMH |

FACILITIES FOR SENIORS

| | | | | | | |
|------|----|--------------------------------|-----------------|---------------|----------------------|----------|
| 3324 | 19 | HOPE GARDENS SENIOR CENTER | 195 Linden St | Senior Center | 4020 Av. Meals/Month | NYC DFTA |
| 3259 | 23 | RIDGEWOOD BUSHWICK SR CTR | 319 Stanhope St | Senior Center | 6840 Av. Meals/Month | NYC DFTA |
| 3331 | 25 | ROUNDTABLE SENIOR CITIZENS CTR | 1175 Gates Ave | Senior Center | 2220 Av. Meals/Month | NYC DFTA |
| 3337 | 29 | WYCKOFF GARDENS SENIOR CENTER | 280 Wyckoff Ave | Senior Center | 1770 Av. Meals/Month | NYC DFTA |

**Selected Facilities and Program Sites
In New York City, 2007-2008
BROOKLYN COMMUNITY DISTRICT 4**

| <u>Block</u> | <u>Lot</u> | <u>Facility Name</u> | <u>Facility Address</u> | <u>Facility Type</u> | <u>Capacity / Type</u> | <u>Oversight Agency</u> |
|---|------------|---|-------------------------|---|------------------------|-------------------------|
| RESIDENTIAL FACILITIES AND FOOD PROGRAMS FOR ADULTS AND FAMILIES | | | | | | |
| <i>Residential</i> | | | | | | |
| 3204 | 8 | ANA GONZALEZ RES. | 1013 Broadway | DHS-Contracted Supportive SRO Housing | 70 Singles Units | NYC DHS |
| 3293 | 1 | BROADWAY HOUSE | 1245 Broadway | Shelter For Singles - DHS Contracted | 165 Beds | NYC DHS |
| 3426 | 5 | BUSHWICK FAM RESID | 1675 Broadway | Family Homeless Facility - DHS Contracted | 87 Family Units | NYC DHS |
| 3444 | 50 | ED HARRIS RESID | 629 Chauncey St | Family Homeless Facility - DHS Contracted | 62 Family Units | NYC DHS |
| 3168 | 1 | FLUSHING AVENUE | 1226 Flushing Ave | Family Homeless Facility - DHS Contracted | 99 Family Units | NYC DHS |
| 3243 | 46 | STOCKHOLM FAM CENTER | 99 Stockholm St | Family Homeless Facility - DHS Contracted | 26 Family Units | NYC DHS |
| 3413 | 64 | ELDERT FAMILY RESIDENCE | 311 Eldert St | Family Homeless Facility – DHS Referred | 9 Family Units | NA |
| <i>Food Programs and Drop-In Centers</i> | | | | | | |
| 3373 | 36 | BETHESDA MEMORIAL BAPTIST CHURCH | 1170 Bushwick Ave | Soup Kitchen | NA | NA |
| 3218 | 14 | BETHANY HOUSE ST. CHRISTOPHER | 164 Suydam St | Food Pantry | NA | NA |
| 3279 | 19 | CHURCH POWER OF GOD | 266 Himrod St | Food Pantry | NA | NA |
| 3287 | 34 | END TIMES PENTECOSTAL CHURCH, INC. | 1299 Greene Ave | Food Pantry | NA | NA |
| 3444 | 22 | FAMILY SERVICES NETWORK OF NY | 1420 Bushwick Ave | Food Pantry | NA | NA |
| 3317 | 41 | MAKE THE ROAD BY WALKING | 301 Grove St | Food Pantry | NA | NA |
| 3335 | 41 | TEMPLO EL DIVINO SALVADOR | 1485 Gates Ave | Food Pantry | NA | NA |
| 3395 | 11 | TOGETHERNESS WITH LOVE COMMUNITY CENTER, INC. | 1050 Hancock St | Food Pantry | NA | NA |
| 3398 | 1 | TRINITY UNITED PRESBYTERIAN CHURCH | 243 Weirfield St | Food Pantry | NA | NA |
| 3153 | 31 | CATHEDRAL OF JOY CHURCH OF GOD | 43 George St | Joint Soup Kitchen & Food Pantry | NA | NA |
| 3197 | 34 | CENTRAL BAPTIST COMMUNITY OUTREACH | 260 Knickerbocker Ave | Joint Soup Kitchen & Food Pantry | NA | NA |
| 3215 | 31 | FRIENDLY CHRISTIAN CHURCH | 569 Hart St | Joint Soup Kitchen & Food Pantry | NA | NA |
| 3412 | 42 | MT. OLIVE HOUSE | 285-277 Eldert St | Joint Soup Kitchen & Food Pantry | NA | NA |
| 3426 | 9 | MT. PARAN BAPTIST CHURCH | 1665 Broadway | Joint Soup Kitchen & Food Pantry | NA | NA |

**Selected Facilities and Program Sites
In New York City, 2007-2008
BROOKLYN COMMUNITY DISTRICT 4**

| <u>Block</u> | <u>Lot</u> | <u>Facility Name</u> | <u>Facility Address</u> | <u>Facility Type</u> | <u>Capacity / Type</u> | <u>Oversight Agency</u> |
|---|------------|-------------------------------|-------------------------|----------------------------------|------------------------|-------------------------|
| <i>Food Programs and Drop-In Centers</i> | | | | | | |
| 3374 | 1 | SALVATION ARMY BUSHWICK CORPS | 1151 Bushwick Ave | Joint Soup Kitchen & Food Pantry | NA | NA |