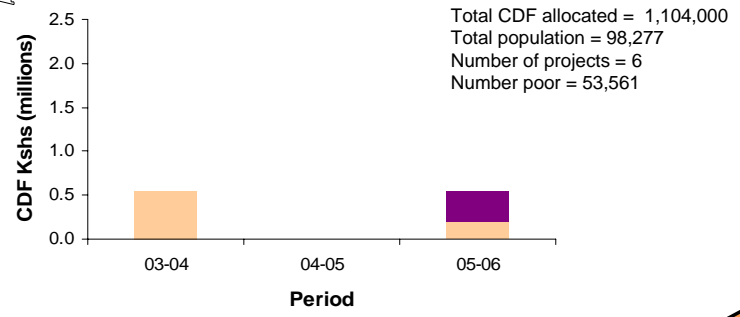


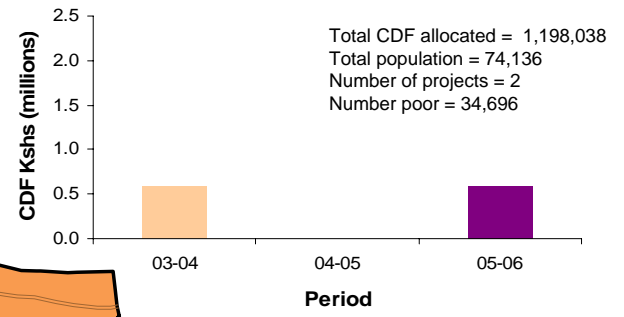
Kamukunji constituency: CDF allocation by sector and location (2003-6)



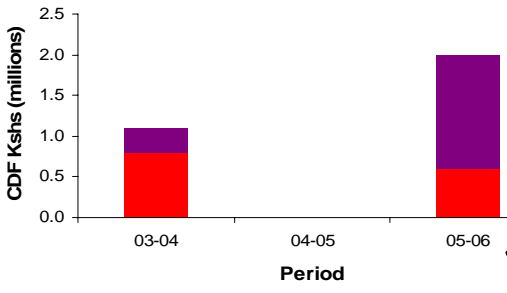
1) Eastleigh north location



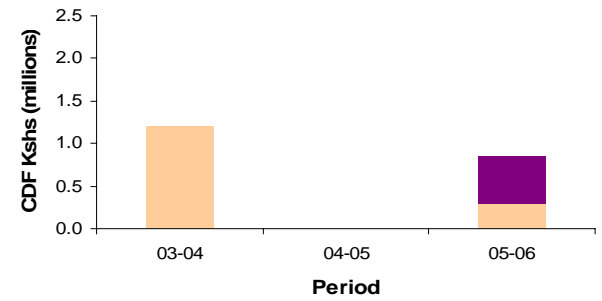
2) Eastleigh south location



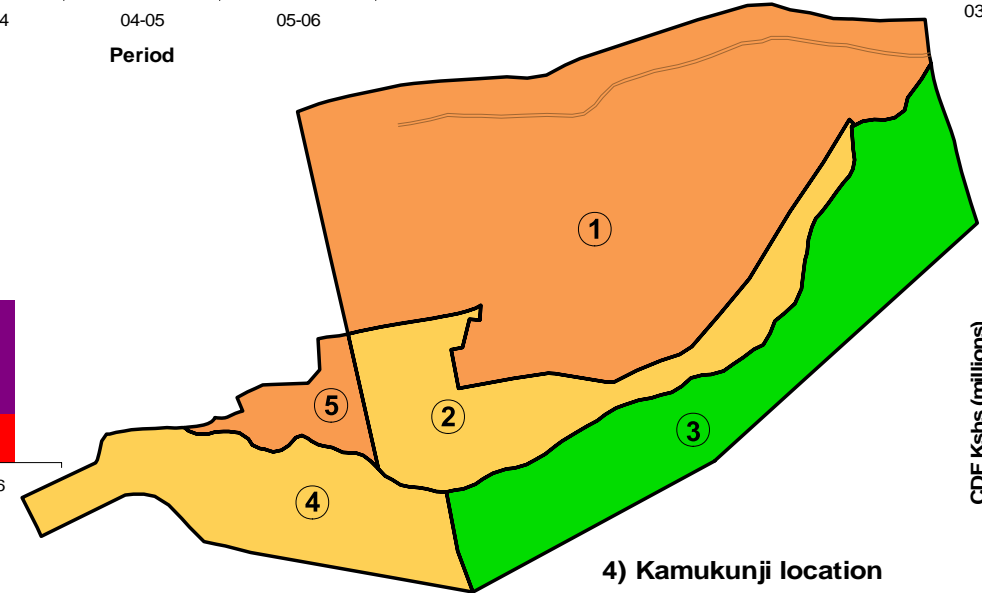

5) Pumwani location



3) Bahati location



4) Kamukunji location



% population below poverty line		Sector		Other	
	>70		Health		Towns and market centres
	60 - 70		Education		Earth or surface dressing
	50 - 60		Water		Gravel or premix
	40 - 50		Other		Location boundaries
	30 - 40				Parks & forests
	20 - 30				
	<20				

1 0 1 2 Kilometers