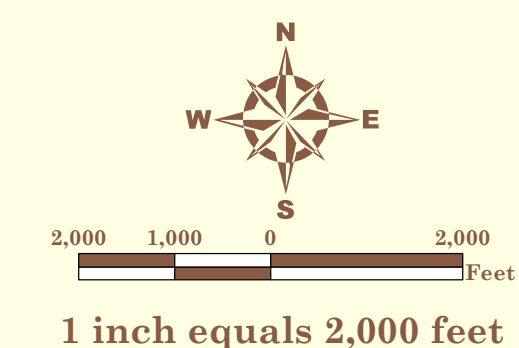


MARION COUNTY

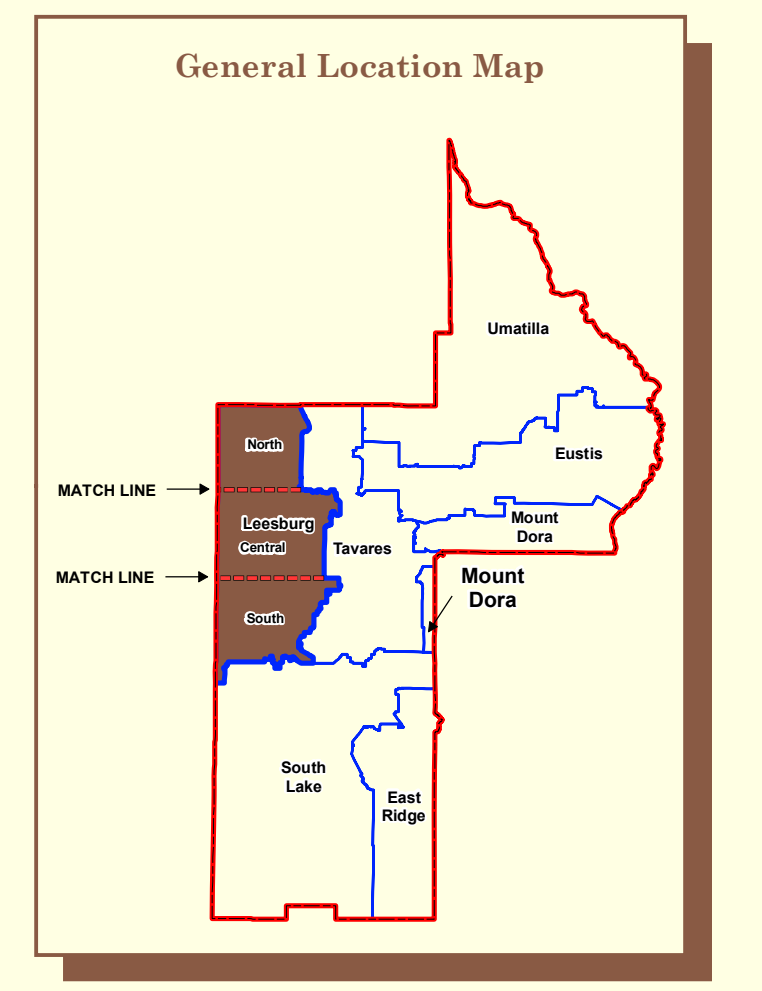
SUMTER COUNTY

# Lake County School Board 2008 - 2009 High School Attendance Zone Boundary Leesburg High School -- North

Prepared for:

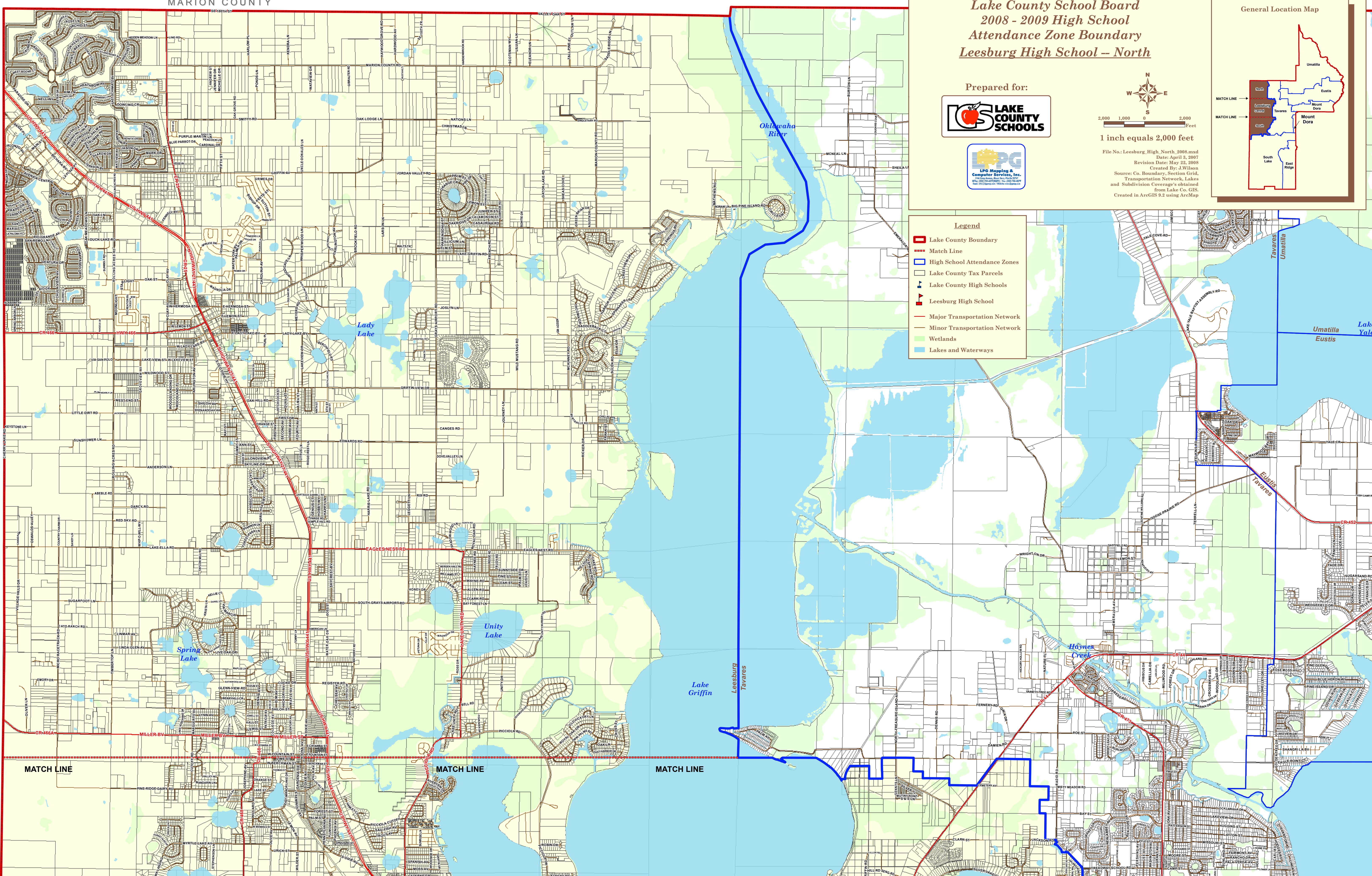


File No.: Leesburg\_High\_North\_2008.mxd  
Date: April 9, 2007  
Revision Date: May 22, 2008  
Created By: J.Wilson  
Source: Co. Boundary, Section Grid,  
Transportation Network, Lakes  
and Subdivision Coverage's obtained  
from Lake Co. GIS.  
Created in ArcGIS 9.2 using ArcMap



**Legend**

- Lake County Boundary
- Match Line
- High School Attendance Zones
- Lake County Tax Parcels
- Lake County High Schools
- Leesburg High School
- Major Transportation Network
- Minor Transportation Network
- Wetlands
- Lakes and Waterways



SUMTER COUNTY

MATCH LINE

MATCH LINE

MATCH LINE

Clearwater Lake

Turkey Lake

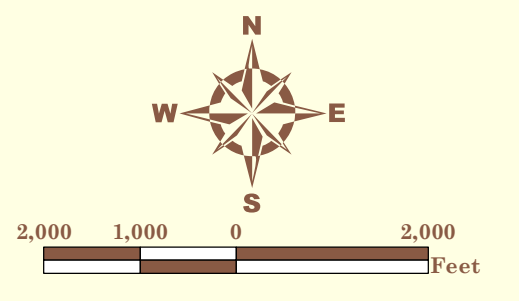
Leesburg Tavares

Little Lake Harris

SUMTER COUNTY  
Leesburg  
South Lake

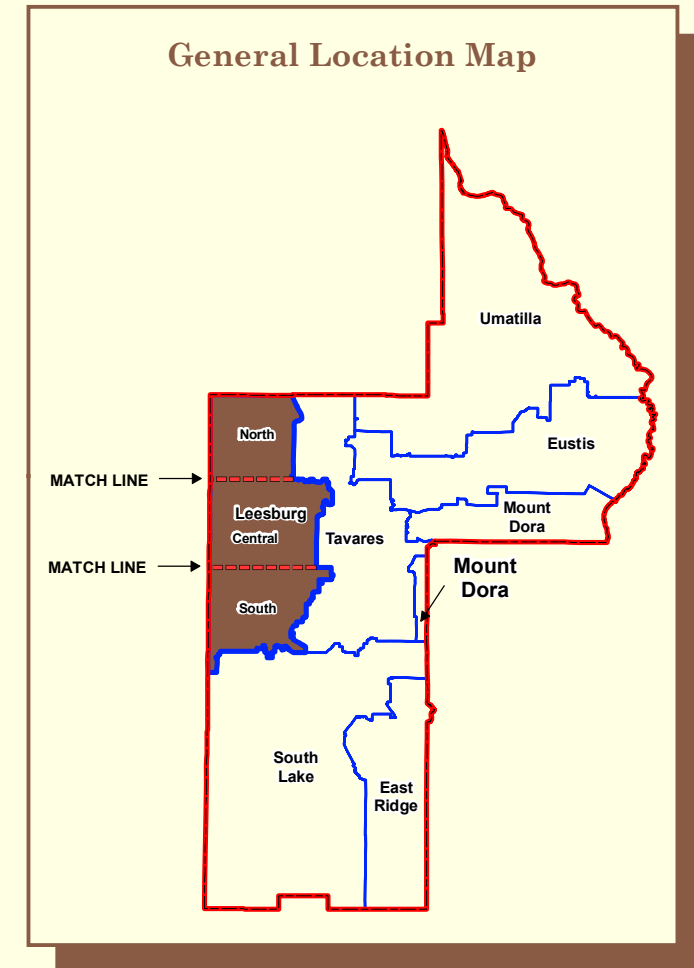
- Legend**
- Lake County Boundary
  - Match Line
  - High School Attendance Zones
  - Lake County Tax Parcels
  - Lake County High Schools
  - Leesburg High School
  - Major Transportation Network
  - Minor Transportation Network
  - Wetlands
  - Lakes and Waterways

**Lake County School Board  
2008 - 2009 High School  
Attendance Zone Boundary  
Leesburg High School -- South**

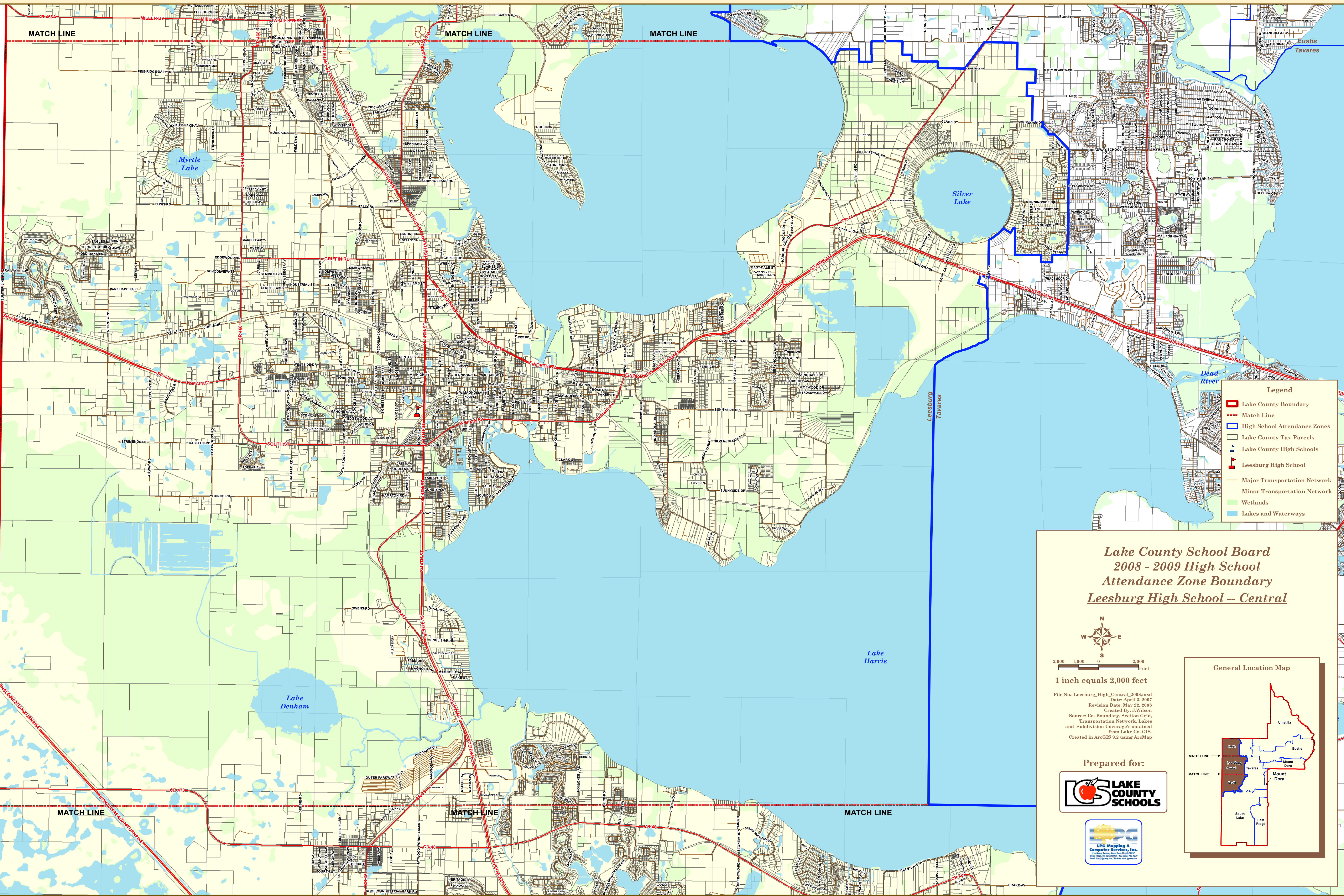


File No.: Leesburg\_High\_South\_2008.mxd  
 Date: April 3, 2007  
 Revision Date: May 22, 2008  
 Created By: J.Wilson  
 Source: Co. Boundary, Section Grid,  
 Transportation Network, Lakes  
 and Subdivision Coverage's obtained  
 from Lake Co. GIS.  
 Created in ArcGIS 9.2 using ArcMap

Prepared for:

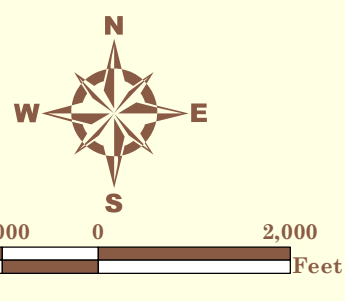


SUMTER COUNTY



- Legend**
- Lake County Boundary
  - Match Line
  - High School Attendance Zones
  - Lake County Tax Parcels
  - Lake County High Schools
  - Leesburg High School
  - Major Transportation Network
  - Minor Transportation Network
  - Wetlands
  - Lakes and Waterways

**Lake County School Board  
2008 - 2009 High School  
Attendance Zone Boundary  
Leesburg High School - Central**



File No.: Leesburg\_High\_Central\_2008.mxd  
Date: April 3, 2007  
Revision Date: May 22, 2008  
Created By: J.Wilson  
Source: Co. Boundary, Section Grid,  
Transportation Network, Lakes  
and Subdivision Coverage's obtained  
from Lake Co. GIS.  
Created in ArcGIS 9.2 using ArcMap

Prepared for:

