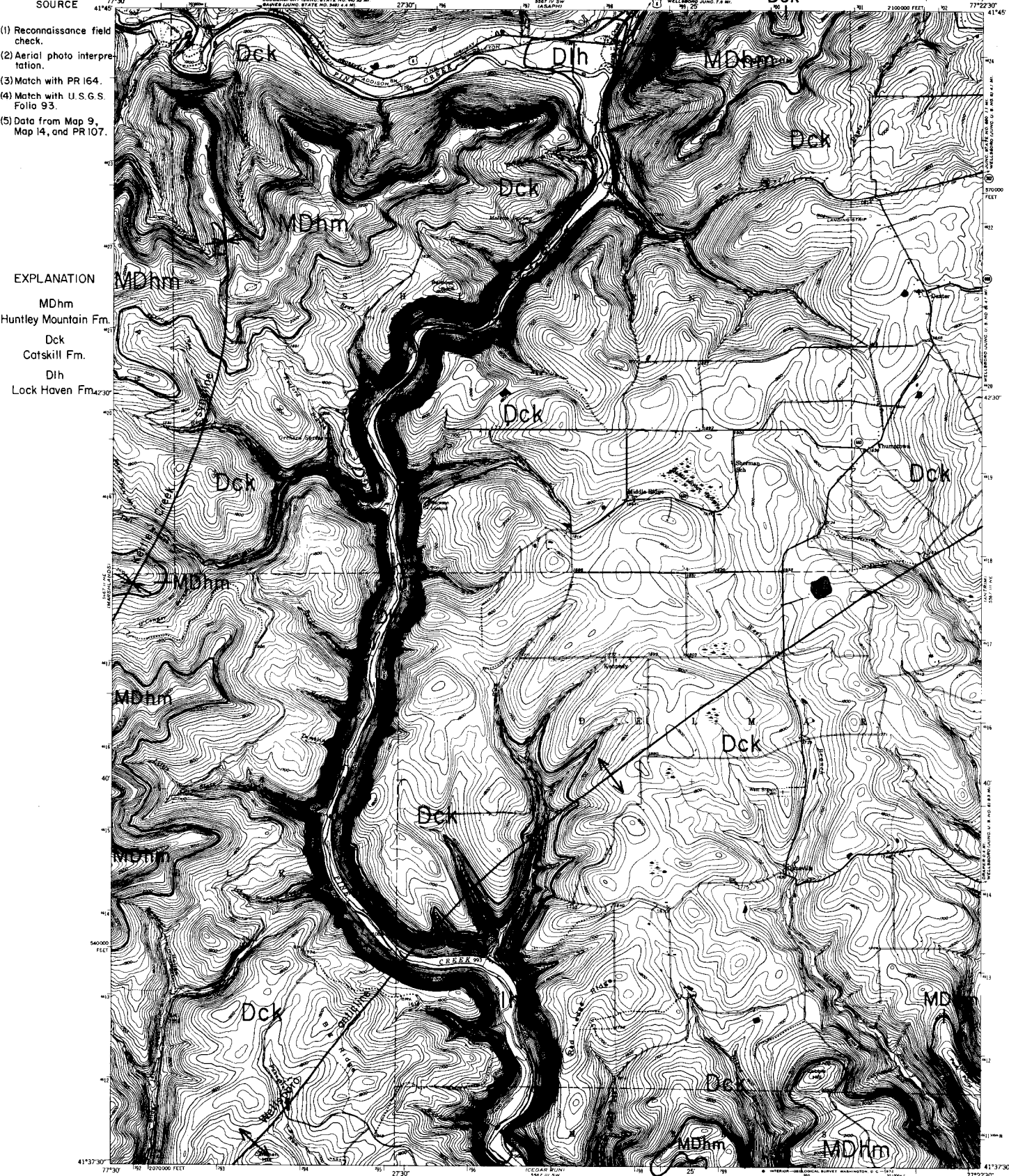


- SOURCE
- (1) Reconnaissance field check.
 - (2) Aerial photo interpretation.
 - (3) Match with PR 164.
 - (4) Match with U.S.G.S. Folio 93.
 - (5) Data from Map 9, Map 14, and PR 107.

- EXPLANATION
- MDhm
Huntley Mountain Fm.
 - Dck
Catskill Fm.
 - Dlh
Lock Haven Fm.



REFERENCES

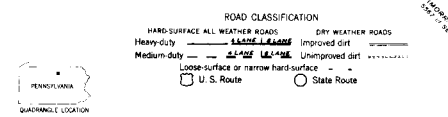
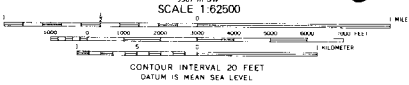
Alden, W. C., and Fuller, M. L. (1903). *Eikland-Tioga folio, Pennsylvania*, U. S. Geological Survey Geologic Atlas of the U. S., Folio 93, 9 p.

Cate, A. S. (1962). *Subsurface structure of the plateau region of north-central and western Pennsylvania on top of the Oriskany Formation, Pennsylvania Geological Survey, 4th ser., Map 8*.

Cathcart, S. H., and Myers, T. H. (1934). *Gas in Tioga County, Pennsylvania*, Pennsylvania Geological Survey, 4th ser., Progress Report 107, 42 p.

Colton, G. W. (1963). *Bedrock geology and surface structure of the Cedar Run quadrangle, Tioga and Lycoming Counties, Pennsylvania*, Pennsylvania Geological Survey, 4th ser., Progress Report 154.

— (1967). *Surface structure map of parts of Lycoming, Clinton, Tioga, and Potter Counties, Pennsylvania*, Pennsylvania Geological Survey, 4th ser., Map 14.



Compiled by T. M. BERG, 1976

TIADAGHTON

This Map is from Map 61 - Atlas of Preliminary Geologic Quadrangle Maps of Pennsylvania
1981 - PA Geological Survey