



Gazetteer of the old and new geographies of the United Kingdom

About the Office for National Statistics

The Office for National Statistics (ONS) is the Government Agency responsible for compiling, analysing and disseminating many of the United Kingdom's economic, social and demographic statistics, including the retail prices index, trade figures and labour market data, as well as the periodic census of the population and health statistics. The Director of ONS is also Head of the Government Statistical Service (GSS) and Registrar-General in England and Wales and the agency carries out all statutory registration of births, marriages and deaths there.

Editorial policy statement

The Office for National Statistics works in partnership with others in the Government Statistical Service to provide Parliament, government and the wider community with the statistical information, analysis and advice needed to improve decision-making, stimulate research and inform debate. It also registers key life events. It aims to provide an authoritative and impartial picture of society and a window on the work and performance of government, allowing the impact of government policies and actions to be assessed.

Information services (see also page 115)

For general enquiries about official statistics, please contact the National Statistics Public Enquiry Service on the following telephone numbers:

Business Statistics	-	01633 812973
Textphone (Minicom)	-	01633 812399
Economic Statistics	-	0171 533 6363 / 6364
Social Statistics	-	0171 533 6262
Textphone (Minicom)	-	0171 533 6260

Alternatively write to the National Statistics Public Enquiry Service, Zone DG/19, 1 Drummond Gate, London, SW1V 2QQ. Fax 0171 533 5719.

National Statistics may also be contacted on the Internet at <http://www.ons.gov.uk>

© Crown copyright 1999.

If you wish to reproduce any items in this publication,
contact ONS Copyright Enquiries,
Zone B1/04, 1 Drummond Gate, London, SW1V 2QQ.
Tel 0171-533 5674 or fax 0171-533 5689.

ISBN 1 85774 298 2

Cover design by Lionel Hoselitz, *onsdesign*

Contents

	Page		
Introduction	5	Local government reorganisation - maps	71
Extent of geographical change	5	1. counties and unitary authorities in England and Wales	
Changes to the structure of local government.....	5	as at 1 April 1995.....	72
England.....	5	2. counties and unitary authorities in England and Wales	
Wales.....	5	as at 1 April 1996.....	73
Scotland.....	5	3. counties and unitary authorities in England and Wales	
Northern Ireland.....	5	as at 1 April 1997.....	74
Changes to the statistical regions.....	5	4. counties and unitary authorities in England and Wales	
Creation of a United Kingdom Gazetteer	6	as at 1 April 1998.....	75
Gazetteer content	6	5. unitary authorities in England and Wales by year of	
Gazetteer of the old and new geographies of		introduction: 1995-98.....	76
the United Kingdom	9	6. local authority districts in Scotland on 31 March 1996.....	77
England.....	10	7. unitary authorities introduced in Scotland on	
Wales.....	34	1 April 1996.....	78
Scotland.....	36	8. district council areas introduced in Northern Ireland	
Northern Ireland.....	40	in October 1973.....	79
New authorities created in Great Britain by local		Standard statistical regions and government office	
government reorganisation	41	regions	81
England.....	41	Constitutions of standard statistical regions and government	
Wales.....	42	office regions:	
Scotland.....	42	- in terms of counties existing prior to local government	
'Quasi' unitary authorities in England	43	reorganisation.....	82
Two-tier local government structure remaining		- in terms of counties and unitary authorities existing	
in England	44	after local government reorganisation.....	83
Impact of local government reorganisation on counties		Map: 9. standard statistical regions and government office	
in England and Wales and regions in Scotland	47	regions.....	85
England.....	47	NUTS (Nomenclature of Units for Territorial Statistics)	
counties not subject to change.....	47	classification	87
counties subject to change.....	47	Areal levels.....	88
counties abolished.....	47	Full classification(NUTS 1-4 levels).....	89
county council only abolished.....	47	Maps: NUTS 1 level areas.....	101
Wales.....	48	10. North East.....	102
Scotland.....	48	11. North West.....	103
Numbers of local government areas	48	12. Yorkshire and The Humber.....	104
Local government reorganisation - local authority district/		13. East Midlands.....	105
unitary authority matrix	49	14. West Midlands.....	106
England.....	49	15. East of England.....	107
Wales.....	50	16. London.....	108
Scotland.....	51	17. South East.....	109
Local government reorganisation - unitary authority/		18. South West.....	110
local authority district matrix	53	19. Wales.....	111
England.....	53	20. Scotland.....	112
Wales.....	54	21. Northern Ireland.....	113
Scotland.....	55	Glossary	114
Constitutions of part pre-local government		Area codes	115
reorganisation districts forming parts of post-local		Contacts for additional copies or further information	115
government reorganisation unitary authorities	56		
England.....	56		
Wales.....	62		
Scotland.....	66		

This is a blank page.

Gazetteer of the old and new geographies of the United Kingdom

INTRODUCTION

Within the United Kingdom, the local government structure of Great Britain has recently undergone significant change as a result of a programme of local government reorganisation. Changes have also been made to the areas for which regional statistics are produced.

It has been recognised that the extent of change may cause confusion in attempting to compare the old and new geographies, and so a Gazetteer was produced in June 1997 to help overcome this possible confusion. In particular, the Gazetteer was designed to assist in distinguishing between those areas in England with unitary authority status and those retaining two-tier local government. The Gazetteer also identified those local authorities in England that have quasi unitary authority status, ie. the London boroughs and the metropolitan districts, because there is no county council.

With the completion of local government reorganisation, more detail can usefully be made available about the extent and impact of the changes to the statistical regions and reorganised local authorities. The additional detail is provided in this extended version of the Gazetteer. This later Gazetteer also reflects changes to the names of some of the unitary authorities since the initial Gazetteer was produced and additionally contains:

- maps showing those areas affected by local government reorganisation;
- detailed constitutions of those reorganised local authorities that comprise parts of former local authorities;
- links between the current local government authorities, and health authorities and NHS regions; and
- a glossary.

Since the initial Gazetteer was published a revised NUTS (Nomenclature of Units for Territorial Statistics) classification of spatial units has been adopted in the United Kingdom as a consequence of the introduction of the reorganised statistical regions and local authorities.

This later version of the Gazetteer includes the full revised NUTS classification and maps for each of the twelve 1st level NUTS areas. (See pages 87-113 for further information.)

EXTENT OF GEOGRAPHICAL CHANGE

Changes to the structure of local government

The impact of the changes varies within each of the United Kingdom's constituent countries.

England

In England, the traditional two-tier local government structure was partially replaced by a phased introduction of single-tier unitary authorities. These changes started with the creation of the Isle of Wight unitary authority in April 1995 and were completed in April 1998 when the final tranche of 19 unitary authorities were created. 46 unitary authorities have been created in England in total.

Wales

In Wales, the complete two-tier local government structure was replaced by 22 unitary authorities in April 1996. 12 of the authorities have 'county' status and 10 have 'county borough' status - see page 42.

Scotland

Similarly, in Scotland, the complete two-tier local government structure was replaced by 32 single-tier unitary authorities in April 1996.

Northern Ireland

In Northern Ireland, local government was reorganised in October 1973 when the two-tier structure was replaced by a structure comprising single-tier district council areas.

Changes to the statistical regions

In addition to the changes to the local government structure, the primary classification for the presentation of regional statistics in England changed in 1996 from Standard Statistical Regions to Government Office Regions. The boundaries and constitutions of some

regions changed as a consequence. The introduction of Government Office Regions has increased the number of statistical regions in England from 8 to 9, although when the initial Gazetteer was published there were 10 for administrative purposes as Merseyside had its own Government Office. The Merseyside Regional Office has since merged with the North West Regional Office and this Gazetteer reflects the position after the merger. (Merseyside was never adopted as a region in its own right for statistical purposes because of the difficulties associated with obtaining the full range of data for a relatively small area. However, wherever possible, figures for the two components of the North West and Merseyside Region have been made available in government statistical publications.)

CREATION OF A UNITED KINGDOM GAZETTEER

Although the recent geographical changes have been limited to Great Britain, the Gazetteer includes all the constituent local government areas in the United Kingdom for completeness.

This version of the Gazetteer has been built from the local government areas existing after local government reorganisation. These areas comprise unitary authorities, London boroughs, metropolitan districts and non-metropolitan (county) districts and are collectively referred to as the basic 'building blocks'. Most building blocks can be linked, either wholly or in parts, to the former local government structure and to the higher level geographies existing prior to local government reorganisation.

The building blocks can also be aggregated to both the old and new regional structures and to the higher levels of the recently adopted revised NUTS areal classification.

GAZETTEER CONTENT

This Gazetteer comprises separate sections for each of the four constituent UK countries and, within each section, the building blocks are listed alphabetically to facilitate easy searching on familiar names (see column A).

The Gazetteer contains twelve columns (A-L) which are fully described.

Column A

This column contains the single or lower-tier local government areas (ie. the individual London boroughs, metropolitan districts, unitary authorities and county districts) that exist following local government reorganisation in England, Wales and Scotland. The single-tier district council areas in Northern Ireland are also shown. Generally, the areal levels shown in this column also form the NUTS 4 level areas, but in Scotland four unitary authorities are split at this NUTS level.

Column B

This column shows the NUTS 3 level areas existing in England, Wales and Scotland. These areas comprise individual counties/unitary authorities or groups of counties/London boroughs/metropolitan districts/unitary authorities/county districts in England, groups of unitary authorities in Wales, groups of whole/part unitary authorities and/or local enterprise company areas in Scotland, and groups of district council areas in Northern Ireland.

Column C

For areas in England, Wales and Scotland, the sub-regional NUTS 2 area name is given. The area names are based on those existing after local government reorganisation. These areas comprise individual counties or groups of counties/London boroughs/metropolitan districts/unitary authorities in England, groups of unitary authorities in Wales, and groups of whole/part unitary authorities and/or local enterprise company areas in Scotland. In Northern Ireland, the NUTS 2 level area is the country.

Column D

Similarly at the regional NUTS 1 areal level, for areas in England, the Government Office Region (GOR) is shown and in the rest of the United Kingdom the appropriate country name is given. (Note 1: The Gazetteer reflects the name change of 'Eastern GOR' to 'East of England GOR' on 1 February 1999. Note 2: In England, the recently introduced Regional Development Agencies are responsible for the same geographical areas as the Government Office Regions. Note 3: The areas shown in this column for all the UK constituent countries also form the (European) Electoral Regions operative in June 1999.)

Column E

For areas in England, the former Standard Statistical Region is shown. For areas in the three countries forming the rest of the United Kingdom, the appropriate country name is given.

Column F

This column shows the higher level structure that existed in Great Britain prior to local government reorganisation.

For areas in England, this column includes either:

- the Greater London Council area (separately identified as being either ‘inner’ or ‘outer’) or the former metropolitan county council area that existed prior to their abolition; or
- the (shire) county in which the building blocks were located prior to local government reorganisation.

For areas in Wales, the counties in which the building blocks were located prior to local government reorganisation are given.

For areas in Scotland, the regions in which the building blocks were located prior to local government reorganisation are given.

No information is provided for areas in Northern Ireland because it was not subject to the recent programme of local government reorganisation.

Column G

This column contains the local authority districts existing in Great Britain prior to local government reorganisation.

Column H

For all areas in Great Britain, the counties and unitary authorities existing after local government reorganisation are shown. For areas in Greater London, the metropolitan counties and Berkshire, where the former county councils have been abolished but not the county, both the single-tier authorities and the county names are shown.

Column I

The current local government structure existing for each area within Great Britain is shown. In Wales, the distinction between areas having county or county borough status is shown additionally.

Column J

The operational date for the introduction of each new authority created within Great Britain as a result of local government reorganisation is shown.

Column K

This column contains the health authority/authorities within which each building block in the United Kingdom is located. The health authorities shown reflect the changes operative in the Eastern Region (in England) from 1 April 1999.

Column L

For areas in England, this column contains the NHS Executive region office areas within which each building block is located. The regions shown are those operative from 1 April 1999.

This is a blank page.

Gazetteer of the old and new geographies of the United Kingdom

The tables in this section are all double-page spreads.

Gazetteer of the old and new geographies of the United Kingdom: England

Post-LGR single or lower tier local government areas (NUTS 4)	NUTS 3 areas	NUTS 2 areas	Government Office Regions (GORs) (NUTS 1)	Standard Statistical Regions (SSRs)
(A)	(B)	(C)	(D)	(E)
Adur	West Sussex	Surrey, East and West Sussex	South East	South East
Allerdale	West Cumbria	Cumbria	North West	North
Alnwick	Northumberland	Northumberland and Tyne and Wear	North East	North
Amber Valley	South and West Derbyshire	Derbyshire and Nottinghamshire	East Midlands	East Midlands
Arun	West Sussex	Surrey, East and West Sussex	South East	South East
Ashfield	North Nottinghamshire	Derbyshire and Nottinghamshire	East Midlands	East Midlands
Ashford	Kent	Kent	South East	South East
Aylesbury Vale	Buckinghamshire	Berkshire, Buckinghamshire and Oxfordshire	South East	South East
Babergh	Suffolk	East Anglia	East of England	East Anglia
Barking and Dagenham	Outer London - East and North East	Outer London	London	South East
Barnet	Outer London - West and North West	Outer London	London	South East
Barnsley	Barnsley, Doncaster and Rotherham	South Yorkshire	Yorkshire and The Humber	Yorkshire and Humberside
Barrow-in-Furness	West Cumbria	Cumbria	North West	North
Basildon	Essex	Essex	East of England	South East
Basingstoke and Deane	Hampshire	Hampshire and Isle of Wight	South East	South East
Bassetlaw	North Nottinghamshire	Derbyshire and Nottinghamshire	East Midlands	East Midlands
Bath and North East Somerset	North and North East Somerset, South Gloucestershire	Gloucestershire, Wiltshire and North Somerset	South West	South West
Bedford	Bedfordshire	Bedfordshire and Hertfordshire	East of England	South East
Berwick-upon-Tweed	Northumberland	Northumberland and Tyne and Wear	North East	North
Bexley	Outer London - East and North East	Outer London	London	South East
Birmingham	Birmingham	West Midlands	West Midlands	West Midlands
Blaby	Leicestershire and Rutland	Leicestershire, Rutland and Northamptonshire	East Midlands	East Midlands
Blackburn with Darwen	Blackburn with Darwen	Lancashire	North West	North West
Blackpool	Blackpool	Lancashire	North West	North West
Blyth Valley	Northumberland	Northumberland and Tyne and Wear	North East	North
Bolsover	East Derbyshire	Derbyshire and Nottinghamshire	East Midlands	East Midlands
Bolton	Greater Manchester North	Greater Manchester	North West	North West
Boston	Lincolnshire	Lincolnshire	East Midlands	East Midlands
Bournemouth	Bournemouth and Poole	Dorset and Somerset	South West	South West
Bracknell Forest	Berkshire	Berkshire, Buckinghamshire and Oxfordshire	South East	South East
Bradford	Bradford	West Yorkshire	Yorkshire and The Humber	Yorkshire and Humberside
Braintree	Essex	Essex	East of England	South East
Breckland	Norfolk	East Anglia	East of England	East Anglia

Pre-LGR counties	Pre-LGR districts	Post-LGR counties and unitary authorities	Local government structure	Start dates of new structures	Health authorities	NHS regions
(F)	(G)	(H)	(I)	(J)	(K)	(L)
West Sussex	Adur	West Sussex	TT		West Sussex	South East
Cumbria	Allerdale	Cumbria	TT		North Cumbria	Northern and Yorkshire
Northumberland	Alnwick	Northumberland	TT		Northumberland	Northern and Yorkshire
Derbyshire	Amber Valley	Derbyshire	TT		Southern Derbyshire	Trent
West Sussex	Arun	West Sussex	TT		West Sussex	South East
Nottinghamshire	Ashfield	Nottinghamshire	TT		North Nottinghamshire Nottingham	Trent Trent
Kent	Ashford	Kent	TT		East Kent	South East
Buckinghamshire	Aylesbury Vale	Buckinghamshire	TT		Buckinghamshire	South East
Suffolk	Babergh	Suffolk	TT		Suffolk	Eastern
Greater London (Outer)	Barking and Dagenham	Barking and Dagenham (Outer Greater London)	LB		Barking and Havering	London
Greater London (Outer)	Barnet	Barnet (Outer Greater London)	LB		Barnet	London
South Yorkshire	Barnsley	Barnsley (South Yorkshire)	MD		Barnsley	Trent
Cumbria	Barrow-in-Furness	Cumbria	TT		Morecambe Bay	North West
Essex	Basildon	Essex	TT		South Essex	Eastern
Hampshire	Basingstoke and Deane	Hampshire	TT		North and Mid Hampshire	South East
Nottinghamshire	Bassetlaw	Nottinghamshire	TT		North Nottinghamshire	Trent
Avon	Bath Wansdyke	Bath and North East Somerset	UA	Apr 96	Avon	South and West
Bedfordshire	Bedford	Bedfordshire	TT		Bedfordshire	Eastern
Northumberland	Berwick-upon-Tweed	Northumberland	TT		Northumberland	Northern and Yorkshire
Greater London (Outer)	Bexley	Bexley (Outer Greater London)	LB		Bexley and Greenwich	London
West Midlands	Birmingham	Birmingham (West Midlands)	MD		Birmingham	West Midlands
Leicestershire	Blaby	Leicestershire	TT		Leicestershire	Trent
Lancashire	Blackburn ²	Blackburn with Darwen	UA	Apr 98	East Lancashire	North West
Lancashire	Blackpool	Blackpool	UA	Apr 98	North West Lancashire	North West
Northumberland	Blyth Valley	Northumberland	TT		Northumberland	Northern and Yorkshire
Derbyshire	Bolsover	Derbyshire	TT		North Derbyshire	Trent
Greater Manchester	Bolton	Bolton (Greater Manchester)	MD		Wigan and Bolton	North West
Lincolnshire	Boston	Lincolnshire	TT		Lincolnshire	Trent
Dorset	Bournemouth	Bournemouth	UA	Apr 97	Dorset	South and West
Berkshire	Bracknell Forest	Bracknell Forest (Berkshire)	UA	Apr 98	Berkshire	South East
West Yorkshire	Bradford	Bradford (West Yorkshire)	MD		Bradford	Northern and Yorkshire
Essex	Braintree	Essex	TT		North Essex	Eastern
Norfolk	Breckland	Norfolk	TT		Norfolk ³	Eastern

¹ LB = London borough; MD = metropolitan district; UA = unitary authority; TT = two-tier (counties and districts).

² Changed to Blackburn with Darwen on 2 May 1997 prior to obtaining unitary authority status.

³ Norfolk HA will replace East Norfolk HA and part of North West Anglia HA on 1 April 1999.

Gazetteer of the old and new geographies of the United Kingdom: England (continued)

Post-LGR single or lower tier local government areas (NUTS 4)	NUTS 3 areas	NUTS 2 areas	Government Office Regions (GORs) (NUTS 1)	Standard Statistical Regions (SSRs)
(A)	(B)	(C)	(D)	(E)
Brent	Outer London - North and North West	Outer London	London	South East
Brentwood	Essex	Essex	East of England	South East
Bridgnorth	Shropshire	Shropshire and Staffordshire	West Midlands	West Midlands
Brighton and Hove	Brighton and Hove	Surrey, East and West Sussex	South East	South East
Bristol, City of	Bristol, City of	Gloucestershire, Wiltshire and North Somerset	South West	South West
Broadland	Norfolk	East Anglia	East of England	East Anglia
Bromley	Outer London - South	Outer London	London	South East
Bromsgrove	Worcestershire	Herefordshire, Worcestershire and Warwickshire	West Midlands	West Midlands
Broxbourne	Hertfordshire	Bedfordshire and Hertfordshire	East of England	South East
Broxtowe	South Nottinghamshire	Derbyshire and Nottinghamshire	East Midlands	East Midlands
Burnley	Lancashire	Lancashire	North West	North West
Bury	Greater Manchester North	Greater Manchester	North West	North West
Calderdale	Calderdale, Kirklees and Wakefield	West Yorkshire	Yorkshire and The Humber	Yorkshire and Humberside
Cambridge	Cambridgeshire	East Anglia	East of England	East Anglia
Camden	Inner London - West	Inner London	London	South East
Cannock Chase	Staffordshire	Shropshire and Staffordshire	West Midlands	West Midlands
Canterbury	Kent	Kent	South East	South East
Caradon	Cornwall and Isles of Scilly	Cornwall and Isles of Scilly	South West	South West
Carlisle	East Cumbria	Cumbria	North West	North
Carrick	Cornwall and Isles of Scilly	Cornwall and Isles of Scilly	South West	South West
Castle Morpeth	Northumberland	Northumberland and Tyne and Wear	North East	North
Castle Point	Essex	Essex	East of England	South East
Charnwood	Leicestershire and Rutland	Leicestershire, Rutland and Northamptonshire	East Midlands	East Midlands
Chelmsford	Essex	Essex	East of England	South East
Cheltenham	Gloucestershire	Gloucestershire, Wiltshire and North Somerset	South West	South West
Cherwell	Oxfordshire	Berkshire, Buckinghamshire and Oxfordshire	South East	South East
Chester	Cheshire	Cheshire	North West	North West
Chesterfield	East Derbyshire	Derbyshire and Nottinghamshire	East Midlands	East Midlands
Chester-le-Street	Durham	Tees Valley and Durham	North East	North
Chichester	West Sussex	Surrey, East and West Sussex	South East	South East
Chiltern	Buckinghamshire	Berkshire, Buckinghamshire and Oxfordshire	South East	South East

Pre-LGR counties	Pre-LGR districts	Post-LGR counties and unitary authorities	Local government structure ¹	Start dates of new structures	Health authorities	NHS regions
(F)	(G)	(H)	(I)	(J)	(K)	(L)
Greater London (Outer)	Brent	Brent (Outer Greater London)	LB		Brent and Harrow	London
Essex	Brentwood	Essex	TT		South Essex	Eastern
Shropshire	Bridgnorth	Shropshire	TT		Shropshire	West Midlands
East Sussex	Brighton Hove	Brighton and Hove	UA	Apr 97	East Sussex, Brighton and Hove	South East
Avon	Bristol	Bristol, City of	UA	Apr 96	Avon	South and West
Norfolk	Broadland	Norfolk	TT		Norfolk ³	Eastern
Greater London (Outer)	Bromley	Bromley (Outer Greater London)	LB		Bromley	London
Hereford and Worcester	Bromsgrove	Worcestershire	TT		Worcestershire	West Midlands
Hertfordshire	Broxbourne	Hertfordshire	TT		East and North Hertfordshire	Eastern
Nottinghamshire	Broxtowe	Nottinghamshire	TT		Nottingham	Trent
Lancashire	Burnley	Lancashire	TT		East Lancashire	North West
Greater Manchester	Bury	Bury (Greater Manchester)	MD		Bury and Rochdale	North West
West Yorkshire	Calderdale	Calderdale (West Yorkshire)	MD		Calderdale and Kirklees	Northern and Yorkshire
Cambridgeshire	Cambridge	Cambridgeshire	TT		Cambridgeshire ⁴	Eastern
Greater London (Inner)	Camden	Camden (Inner Greater London)	LB		Camden and Islington	London
Staffordshire	Cannock Chase	Staffordshire	TT		South Staffordshire	West Midlands
Kent	Canterbury	Kent	TT		East Kent	South East
Cornwall and Isles of Scilly	Caradon	Cornwall and Isles of Scilly	TT		Cornwall and Isles of Scilly	South and West
Cumbria	Carlisle	Cumbria	TT		North Cumbria	Northern and Yorkshire
Cornwall and Isles of Scilly	Carrick	Cornwall and Isles of Scilly	TT		Cornwall and Isles of Scilly	South and West
Northumberland	Castle Morpeth	Northumberland	TT		Northumberland	Northern and Yorkshire
Essex	Castle Point	Essex	TT		South Essex	Eastern
Leicestershire	Charnwood	Leicestershire	TT		Leicestershire	Trent
Essex	Chelmsford	Essex	TT		North Essex	Eastern
Gloucestershire	Cheltenham	Gloucestershire	TT		Gloucestershire	South and West
Oxfordshire	Cherwell	Oxfordshire	TT		Oxfordshire	South East
Cheshire	Chester	Cheshire	TT		South Cheshire	North West
Derbyshire	Chesterfield	Derbyshire	TT		North Derbyshire	Trent
Durham	Chester-le-Street	Durham	TT		County Durham	Northern and Yorkshire
West Sussex	Chichester	West Sussex	TT		West Sussex	South East
Buckinghamshire	Chiltern	Buckinghamshire	TT		Buckinghamshire	South East

¹ LB = London borough; MD = metropolitan district; UA = unitary authority; TT = two-tier(counties and districts).

³ Norfolk HA will replace East Norfolk HA and part of North West Anglia HA on 1 April 1999.

⁴ Cambridgeshire HA will replace Cambridge and Huntingdon HA and part of North West Anglia HA on 1 April 1999.

Gazetteer of the old and new geographies of the United Kingdom: England (continued)

Post-LGR single or lower tier local government areas (NUTS 4)	NUTS 3 areas	NUTS 2 areas	Government Office Regions (GORs) (NUTS 1)	Standard Statistical Regions (SSRs)
(A)	(B)	(C)	(D)	(E)
Chorley	Lancashire	Lancashire	North West	North West
Christchurch	Dorset	Dorset and Somerset	South West	South West
City of London	Inner London - West	Inner London	London	South East
Colchester	Essex	Essex	East of England	South East
Congleton	Cheshire	Cheshire	North West	North West
Copeland	West Cumbria	Cumbria	North West	North
Corby	Northamptonshire	Leicestershire, Rutland and Northamptonshire	East Midlands	East Midlands
Cotswold	Gloucestershire	Gloucestershire, Wiltshire and North Somerset	South West	South West
Coventry	Coventry	West Midlands	West Midlands	West Midlands
Craven	North Yorkshire	North Yorkshire	Yorkshire and The Humber	Yorkshire and Humberside
Crawley	West Sussex	Surrey, East and West Sussex	South East	South East
Crewe and Nantwich	Cheshire	Cheshire	North West	North West
Croydon	Outer London - South	Outer London	London	South East
Dacorum	Hertfordshire	Bedfordshire and Hertfordshire	East of England	South East
Darlington	Darlington	Tees Valley and Durham	North East	North
Dartford	Kent	Kent	South East	South East
Daventry	Northamptonshire	Leicestershire, Rutland and Northamptonshire	East Midlands	East Midlands
Derby	Derby	Derbyshire and Nottinghamshire	East Midlands	East Midlands
Derbyshire Dales	South and West Derbyshire	Derbyshire and Nottinghamshire	East Midlands	East Midlands
Derwentside	Durham	Tees Valley and Durham	North East	North
Doncaster	Barnsley, Doncaster and Rotherham	South Yorkshire	Yorkshire and The Humber	Yorkshire and Humberside
Dover	Kent	Kent	South East	South East
Dudley	Dudley and Sandwell	West Midlands	West Midlands	West Midlands
Durham	Durham	Tees Valley and Durham	North East	North
Ealing	Outer London - West and North West	Outer London	London	South East
Easington	Durham	Tees Valley and Durham	North East	North
Eastbourne	East Sussex	Surrey, East and West Sussex	South East	South East
East Cambridgeshire	Cambridgeshire	East Anglia	East of England	East Anglia
East Devon	Devon	Devon	South West	South West
East Dorset	Dorset	Dorset and Somerset	South West	South West
East Hampshire	Hampshire	Hampshire and Isle of Wight	South East	South East

Pre-LGR counties	Pre-LGR districts	Post-LGR counties and unitary authorities	Local government structure ¹	Start dates of new structures	Health authorities	NHS regions
(F)	(G)	(H)	(I)	(J)	(K)	(L)
Lancashire	Chorley	Lancashire	TT		South Lancashire	North West
Dorset	Christchurch	Dorset	TT		Dorset	South and West
Greater London (Inner)	City of London	City of London (Inner Greater London)	LB		East London and The City	London
Essex	Colchester	Essex	TT		North Essex	Eastern
Cheshire	Congleton	Cheshire	TT		South Cheshire	North West
Cumbria	Copeland	Cumbria	TT		North Cumbria	Northern and Yorkshire
Northamptonshire	Corby	Northamptonshire	TT		Northamptonshire	South East
Gloucestershire	Cotswold	Gloucestershire	TT		Gloucestershire	South and West
West Midlands	Coventry	Coventry (West Midlands)	MD		Coventry	West Midlands
North Yorkshire	Craven	North Yorkshire	TT		North Yorkshire	Northern and Yorkshire
West Sussex	Crawley	West Sussex	TT		West Sussex	South East
Cheshire	Crewe and Nantwich	Cheshire	TT		South Cheshire	North West
Greater London (Outer)	Croydon	Croydon (Outer Greater London)	LB		Croydon	London
Hertfordshire	Dacorum	Hertfordshire	TT		West Hertfordshire	Eastern
Durham	Darlington	Darlington	UA	Apr 97	County Durham	Northern and Yorkshire
Kent	Dartford	Kent	TT		West Kent	South East
Northamptonshire	Daventry	Northamptonshire	TT		Northamptonshire	South East
Derbyshire	Derby	Derby	UA	Apr 97	Southern Derbyshire	Trent
Derbyshire	Derbyshire Dales	Derbyshire	TT		North Derbyshire Southern Derbyshire	Trent Trent
Durham	Derwentside	Durham	TT		County Durham	Northern and Yorkshire
South Yorkshire	Doncaster	Doncaster (South Yorkshire)	MD		Doncaster	Trent
Kent	Dover	Kent	TT		East Kent	South East
West Midlands	Dudley	Dudley (West Midlands)	MD		Dudley	West Midlands
Durham	Durham	Durham	TT		County Durham	Northern and Yorkshire
Greater London (Outer)	Ealing	Ealing (Outer Greater London)	LB		Ealing, Hammersmith and Hounslow	London
Durham	Easington	Durham	TT		County Durham	Northern and Yorkshire
East Sussex	Eastbourne	East Sussex	TT		East Sussex, Brighton and Hove	South East
Cambridgeshire	East Cambridgeshire	Cambridgeshire	TT		Cambridgeshire ⁴	Eastern
Devon	East Devon	Devon	TT		North and East Devon	South and West
Dorset	East Dorset	Dorset	TT		Dorset	South and West
Hampshire	East Hampshire	Hampshire	TT		North and Mid Hampshire Portsmouth and South East Hampshire	South East South East

¹ LB = London borough; MD = metropolitan district; UA = unitary authority; TT = two-tier (counties and districts).

⁴ Cambridgeshire HA will replace Cambridge and Huntingdon HA and part of North West Anglia HA on 1 April 1999.

Gazetteer of the old and new geographies of the United Kingdom: England (continued)

Post-LGR single or lower tier local government areas (NUTS 4)	NUTS 3 areas	NUTS 2 areas	Government Office Regions (GORs) (NUTS 1)	Standard Statistical Regions (SSRs)
(A)	(B)	(C)	(D)	(E)
East Hertfordshire	Hertfordshire	Bedfordshire and Hertfordshire	East of England	South East
Eastleigh	Hampshire	Hampshire and Isle of Wight	South East	South East
East Lindsey	Lincolnshire	Lincolnshire	East Midlands	East Midlands
East Northamptonshire	Northamptonshire	Leicestershire, Rutland and Northamptonshire	East Midlands	East Midlands
East Riding of Yorkshire	East Riding of Yorkshire	East Riding and North Lincolnshire	Yorkshire and The Humber	Yorkshire and Humberside
East Staffordshire	Staffordshire	Shropshire and Staffordshire	West Midlands	West Midlands
Eden	East Cumbria	Cumbria	North West	North
Ellesmere Port and Neston	Cheshire	Cheshire	North West	North West
Elmbridge	Surrey	Surrey, East and West Sussex	South East	South East
Enfield	Outer London - East and North East	Outer London	London	South East
Epping Forest	Essex	Essex	East of England	South East
Epsom and Ewell	Surrey	Surrey, East and West Sussex	South East	South East
Erewash	South and West Derbyshire	Derbyshire and Nottinghamshire	East Midlands	East Midlands
Exeter	Devon	Devon	South West	South West
Fareham	Hampshire	Hampshire and Isle of Wight	South East	South East
Fenland	Cambridgeshire	East Anglia	East of England	East Anglia
Forest Heath	Suffolk	East Anglia	East of England	East Anglia
Forest of Dean	Gloucestershire	Gloucestershire, Wiltshire and North Somerset	South West	South West
Fylde	Lancashire	Lancashire	North West	North West
Gateshead	Tyneside	Northumberland and Tyne and Wear	North East	North
Gedling	South Nottinghamshire	Derbyshire and Nottinghamshire	East Midlands	East Midlands
Gloucester	Gloucestershire	Gloucestershire, Wiltshire and North Somerset	South West	South West
Gosport	Hampshire	Hampshire and Isle of Wight	South East	South East
Gravesham	Kent	Kent	South East	South East
Great Yarmouth	Norfolk	East Anglia	East of England	East Anglia
Greenwich	Outer London - East and North East	Outer London	London	South East
Guildford	Surrey	Surrey, East and West Sussex	South East	South East
Hackney	Inner London - East	Inner London	London	South East
Halton	Halton and Warrington	Cheshire	North West	North West

Pre-LGR counties	Pre-LGR districts	Post-LGR counties and unitary authorities	Local government structure ¹	Start dates of new structures	Health authorities	NHS regions
(F)	(G)	(H)	(I)	(J)	(K)	(L)
Hertfordshire	East Hertfordshire	Hertfordshire	TT		East and North Hertfordshire	Eastern
Hampshire	Eastleigh	Hampshire	TT		Southampton and South West Hampshire	South East
Lincolnshire	East Lindsey	Lincolnshire	TT		Lincolnshire	Trent
Northamptonshire	East Northamptonshire	Northamptonshire	TT		Northamptonshire	South East
Humberside	Boothferry (pt) East Yorkshire East Yorkshire Borough of Beverley Holderness	East Riding of Yorkshire	UA	Apr 96	East Riding	Northern and Yorkshire
Staffordshire	East Staffordshire	Staffordshire	TT		South Staffordshire	West Midlands
Cumbria	Eden	Cumbria	TT		North Cumbria	Northern and Yorkshire
Cheshire	Ellesmere Port and Neston	Cheshire	TT		South Cheshire	North West
Surrey	Elmbridge	Surrey	TT		East Surrey West Surrey	South East South East
Greater London (Outer)	Enfield	Enfield (Outer Greater London)	LB		Enfield and Haringey	London
Essex	Epping Forest	Essex	TT		North Essex	Eastern
Surrey	Epsom and Ewell	Surrey	TT		East Surrey	South East
Derbyshire	Erewash	Derbyshire	TT		Southern Derbyshire	Trent
Devon	Exeter	Devon	TT		North and East Devon	South and West
Hampshire	Fareham	Hampshire	TT		Portsmouth and South East Hampshire	South East
Cambridgeshire	Fenland	Cambridgeshire	TT		Cambridgeshire ⁴	Eastern
Suffolk	Forest Heath	Suffolk	TT		Suffolk	Eastern
Gloucestershire	Forest of Dean	Gloucestershire	TT		Gloucestershire	South and West
Lancashire	Fylde	Lancashire	TT		North West Lancashire	North West
Tyne and Wear	Gateshead	Gateshead (Tyne and Wear)	MD		Gateshead and South Tyneside	Northern and Yorkshire
Nottinghamshire	Gedling	Nottinghamshire	TT		Nottingham	Trent
Gloucestershire	Gloucester	Gloucestershire	TT		Gloucestershire	South and West
Hampshire	Gosport	Hampshire	TT		Portsmouth and South East Hampshire	South East
Kent	Gravesham	Kent	TT		West Kent	South East
Norfolk	Great Yarmouth	Norfolk	TT		Norfolk ³	Eastern
Greater London (Outer)	Greenwich	Greenwich (Outer Greater London)	LB		Bexley and Greenwich	London
Surrey	Guildford	Surrey	TT		West Surrey	South East
Greater London (Inner)	Hackney	Hackney (Inner Greater London)	LB		East London and The City	London
Cheshire	Halton	Halton	UA	Apr 98	North Cheshire	North West

¹ LB = London borough; MD = metropolitan district; UA = unitary authority; TT = two-tier (counties and districts).
³ Norfolk HA will replace East Norfolk HA and part of North West Anglia HA on 1 April 1999.
⁴ Cambridgeshire HA will replace Cambridge and Huntingdon HA and part of North West Anglia HA on 1 April 1999.

Gazetteer of the old and new geographies of the United Kingdom: England (continued)

Post-LGR single or lower tier local government areas (NUTS 4)	NUTS 3 areas	NUTS 2 areas	Government Office Regions (GORs) (NUTS 1)	Standard Statistical Regions (SSRs)
(A)	(B)	(C)	(D)	(E)
Hambleton	North Yorkshire	North Yorkshire	Yorkshire and The Humber	Yorkshire and Humberside
Hammersmith and Fulham	Inner London - West	Inner London	London	South East
Harborough	Leicestershire and Rutland	Leicestershire, Rutland and Northamptonshire	East Midlands	East Midlands
Haringey	Inner London - East	Inner London	London	South East
Harlow	Essex	Essex	East of England	South East
Harrogate	North Yorkshire	North Yorkshire	Yorkshire and The Humber	Yorkshire and Humberside
Harrow	Outer London - West and North West	Outer London	London	South East
Hart	Hampshire	Hampshire and Isle of Wight	South East	South East
Hartlepool	Hartlepool and Stockton	Tees Valley and Durham	North East	North
Hastings	East Sussex	Surrey, East and West Sussex	South East	South East
Havant	Hampshire	Hampshire and Isle of Wight	South East	South East
Havering	Outer London - East and North East	Outer London	London	South East
Herefordshire, County of	Herefordshire, County of	Herefordshire, Worcestershire and Warwickshire	West Midlands	West Midlands
Hertsmere	Hertfordshire	Bedfordshire and Hertfordshire	East of England	South East
High Peak	South and West Derbyshire	Derbyshire and Nottinghamshire	East Midlands	East Midlands
Hillingdon	Outer London - West and North West	Outer London	London	South East
Hinckley and Bosworth	Leicestershire and Rutland	Leicestershire, Rutland and Northamptonshire	East Midlands	East Midlands
Horsham	West Sussex	Surrey, East and West Sussex	South East	South East
Hounslow	Outer London - West and North West	Outer London	London	South East
Huntingdonshire	Cambridgeshire	East Anglia	East of England	East Anglia
Hyndburn	Lancashire	Lancashire	North West	North West
Ipswich	Suffolk	East Anglia	East of England	East Anglia
Isle of Wight	Isle of Wight	Hampshire and Isle of Wight	South East	South East
Isles of Scilly ⁵	Cornwall and Isles of Scilly	Cornwall and Isles of Scilly	South West	South West
Islington	Inner London - East	Inner London	London	South East
Kennet	Wiltshire	Gloucestershire, Wiltshire and North Somerset	South West	South West
Kensington and Chelsea	Inner London - West	Inner London	London	South East

Pre-LGR counties	Pre-LGR districts	Post-LGR counties and unitary authorities	Local government structure	Start dates of new structures	Health authorities	NHS regions
(F)	(G)	(H)	(I)	(J)	(K)	(L)
North Yorkshire	Hambleton	North Yorkshire	TT		North Yorkshire	Northern and Yorkshire
Greater London (Inner)	Hammersmith and Fulham	Hammersmith and Fulham (Inner Greater London)	LB		Ealing, Hammersmith and Hounslow	London
Leicestershire	Harborough	Leicestershire	TT		Leicestershire	Trent
Greater London (Inner)	Haringey	Haringey (Inner Greater London)	LB		Enfield and Haringey	London
Essex	Harlow	Essex	TT		North Essex	Eastern
North Yorkshire	Harrogate (pt)	North Yorkshire	TT		North Yorkshire	Northern and Yorkshire
Greater London (Outer)	Harrow	Harrow (Outer Greater London)	LB		Brent and Harrow	London
Hampshire	Hart	Hampshire	TT		North and Mid Hampshire	South East
Cleveland	Hartlepool	Hartlepool	UA	Apr 96	Tees	Northern and Yorkshire
East Sussex	Hastings	East Sussex	TT		East Sussex, Brighton and Hove	South East
Hampshire	Havant	Hampshire	TT		Portsmouth and South East Hampshire	South East
Greater London (Outer)	Havering	Havering (Outer Greater London)	LB		Barking and Havering	London
Hereford and Worcester	Hereford Leominster (pt) Malvern Hills (pt) South Herefordshire	Herefordshire, County of	UA	Apr 98	Herefordshire	West Midlands
Hertfordshire	Hertsmere	Hertfordshire	TT		West Hertfordshire	Eastern
Derbyshire	High Peak	Derbyshire	TT		North Derbyshire West Pennine	Trent North West
Greater London (Outer)	Hillingdon	Hillingdon (Outer Greater London)	LB		Hillingdon	London
Leicestershire	Hinckley and Bosworth	Leicestershire	TT		Leicestershire	Trent
West Sussex	Horsham	West Sussex	TT		West Sussex	South East
Greater London (Outer)	Hounslow	Hounslow (Outer Greater London)	LB		Ealing, Hammersmith and Hounslow	London
Cambridgeshire	Huntingdonshire (pt)	Cambridgeshire	TT		Cambridgeshire ⁴	Eastern
Lancashire	Hyndburn	Lancashire	TT		East Lancashire	North West
Suffolk	Ipswich	Suffolk	TT		Suffolk	Eastern
Isle of Wight	Medina South Wight	Isle of Wight	UA	Apr 95	Isle of Wight	South East
Cornwall and Isles of Scilly	Isles of Scilly ⁵	Cornwall and Isles of Scilly	TT		Cornwall and Isles of Scilly	South and West
Greater London (Inner)	Islington	Islington (Inner Greater London)	LB		Camden and Islington	London
Wiltshire	Kennet	Wiltshire	TT		Wiltshire	South and West
Greater London (Inner)	Kensington and Chelsea	Kensington and Chelsea (Inner Greater London)	LB		Kensington, Chelsea and Westminster	London

¹ LB = London borough; MD = metropolitan district; UA = unitary authority; TT = two-tier(counties and districts).

⁴ Cambridgeshire HA will replace Cambridge and Huntingdon HA and part of North West Anglia HA on 1 April 1999.

⁵ Area separately administered by an Isles of Scilly council; the Isles of Scilly do not form part of the county of Cornwall but are usually associated with the county.

Gazetteer of the old and new geographies of the United Kingdom: England (continued)

Post-LGR single or lower tier local government areas (NUTS 4)	NUTS 3 areas	NUTS 2 areas	Government Office Regions (GORs) (NUTS 1)	Standard Statistical Regions (SSRs)
(A)	(B)	(C)	(D)	(E)
Kerrier	Cornwall and Isles of Scilly	Cornwall and Isles of Scilly	South West	South West
Kettering	Northamptonshire	Leicestershire, Rutland and Northamptonshire	East Midlands	East Midlands
Kings Lynn and West Norfolk	Norfolk	East Anglia	East of England	East Anglia
Kingston upon Hull, City of	Kingston upon Hull, City of	East Riding and North Lincolnshire	Yorkshire and The Humber	Yorkshire and Humberside
Kingston upon Thames	Outer London - South	Outer London	London	South East
Kirklees	Calderdale, Kirklees and Wakefield	West Yorkshire	Yorkshire and The Humber	Yorkshire and Humberside
Knowsley	East Merseyside	Merseyside	North West	North West
Lambeth	Inner London - East	Inner London	London	South East
Lancaster	Lancashire	Lancashire	North West	North West
Leeds	Leeds	West Yorkshire	Yorkshire and The Humber	Yorkshire and Humberside
Leicester	Leicester	Leicestershire, Rutland and Northamptonshire	East Midlands	East Midlands
Lewes	East Sussex	Surrey, East and West Sussex	South East	South East
Lewisham	Inner London - East	Inner London	London	South East
Lichfield	Staffordshire	Shropshire and Staffordshire	West Midlands	West Midlands
Lincoln	Lincolnshire	Lincolnshire	East Midlands	East Midlands
Liverpool	Liverpool	Merseyside	North West	North West
Luton	Luton	Bedfordshire and Hertfordshire	East of England	South East
Macclesfield	Cheshire	Cheshire	North West	North West
Maidstone	Kent	Kent	South East	South East
Maldon	Essex	Essex	East of England	South East
Malvern Hills	Worcestershire	Herefordshire, Worcestershire and Warwickshire	West Midlands	West Midlands
Manchester	Greater Manchester South	Greater Manchester	North West	North West
Mansfield	North Nottinghamshire	Derbyshire and Nottinghamshire	East Midlands	East Midlands
Medway	Medway	Kent	South East	South East
Melton	Leicestershire and Rutland	Leicestershire, Rutland and Northamptonshire	East Midlands	East Midlands
Mendip	Somerset	Dorset and Somerset	South West	South West
Merton	Outer London - South	Outer London	London	South East
Mid Bedfordshire	Bedfordshire	Bedfordshire and Hertfordshire	East of England	South East
Mid Devon	Devon	Devon	South West	South West
Middlesbrough	South Teesside	Tees Valley and Durham	North East	North
Mid Suffolk	Suffolk	East Anglia	East of England	East Anglia

Pre-LGR counties	Pre-LGR districts	Post-LGR counties and unitary authorities	Local government structure ¹	Start dates of new structures	Health authorities	NHS regions
(F)	(G)	(H)	(I)	(J)	(K)	(L)
Cornwall and Isles of Scilly	Kerrier	Cornwall and Isles of Scilly	TT		Cornwall and Isles of Scilly	South and West
Northamptonshire	Kettering	Northamptonshire	TT		Northamptonshire	South East
Norfolk	King's Lynn and West Norfolk	Norfolk	TT		Norfolk ³	Eastern
Humberside	Kingston upon Hull	Kingston upon Hull, City of	UA	Apr 96	East Riding	Northern and Yorkshire
Greater London (Outer)	Kingston upon Thames	Kingston upon Thames (Outer Greater London)	LB		Kingston and Richmond	London
West Yorkshire	Kirklees	Kirklees (West Yorkshire)	MD		Calderdale and Kirklees	Northern and Yorkshire
Merseyside	Knowsley	Knowsley (Merseyside)	MD		St. Helens and Knowsley	North West
Greater London (Inner)	Lambeth	Lambeth (Inner Greater London)	LB		Lambeth, Southwark and Lewisham	London
Lancashire	Lancaster	Lancashire	TT		Morecambe Bay	North West
West Yorkshire	Leeds	Leeds (West Yorkshire)	MD		Leeds	Northern and Yorkshire
Leicestershire	Leicester	Leicester	UA	Apr 97	Leicestershire	Trent
East Sussex	Lewes	East Sussex	TT		East Sussex, Brighton and Hove	South East
Greater London (Inner)	Lewisham	Lewisham (Inner Greater London)	LB		Lambeth, Southwark and Lewisham	London
Staffordshire	Lichfield	Staffordshire	TT		South Staffordshire	West Midlands
Lincolnshire	Lincoln	Lincolnshire	TT		Lincolnshire	Trent
Merseyside	Liverpool	Liverpool (Merseyside)	MD		Liverpool	North West
Bedfordshire	Luton	Luton	UA	Apr 97	Bedfordshire	Eastern
Cheshire	Macclesfield	Cheshire	TT		South Cheshire	North West
Kent	Maidstone	Kent	TT		West Kent	South East
Essex	Maldon	Essex	TT		North Essex	Eastern
Hereford and Worcester	Leominster (pt) Malvern Hills (pt)	Worcestershire	TT		Worcestershire	West Midlands
Greater Manchester	Manchester	Manchester (Greater Manchester)	MD		Manchester	North West
Nottinghamshire	Mansfield	Nottinghamshire	TT		North Nottinghamshire	Trent
Kent	Gillingham Rochester upon Medway	Medway	UA	Apr 98	West Kent	South East
Leicestershire	Melton	Leicestershire	TT		Leicestershire	Trent
Somerset	Mendip	Somerset	TT		Somerset	South and West
Greater London (Outer)	Merton	Merton (Outer Greater London)	LB		Merton, Sutton and Wandsworth	London
Bedfordshire	Mid Bedfordshire	Bedfordshire	TT		Bedfordshire	Eastern
Devon	Mid Devon	Devon	TT		North and East Devon	South and West
Cleveland	Middlesbrough	Middlesbrough	UA	Apr 96	Tees	Northern and Yorkshire
Suffolk	Mid Suffolk	Suffolk	TT		Suffolk	Eastern

¹ LB = London borough; MD = metropolitan district; UA = unitary authority; TT = two-tier (counties and districts).
³ Norfolk HA will replace East Norfolk HA and part of North West Anglia HA on 1 April 1999.

Gazetteer of the old and new geographies of the United Kingdom: England (continued)

Post-LGR single or lower tier local government areas (NUTS 4)	NUTS 3 areas	NUTS 2 areas	Government Office Regions (GORs) (NUTS 1)	Standard Statistical Regions (SSRs)
(A)	(B)	(C)	(D)	(E)
Mid Sussex	West Sussex	Surrey, East and West Sussex	South East	South East
Milton Keynes	Milton Keynes	Berkshire, Buckinghamshire and Oxfordshire	South East	South East
Mole Valley	Surrey	Surrey, East and West Sussex	South East	South East
Newark and Sherwood	North Nottinghamshire	Derbyshire and Nottinghamshire	East Midlands	East Midlands
Newcastle-under-Lyme	Staffordshire	Shropshire and Staffordshire	West Midlands	West Midlands
Newcastle upon Tyne	Tyneside	Northumberland and Tyne and Wear	North East	North
New Forest	Hampshire	Hampshire and Isle of Wight	South East	South East
Newham	Inner London - East	Inner London	London	South East
Northampton	Northamptonshire	Leicestershire, Rutland and Northamptonshire	East Midlands	East Midlands
North Cornwall	Cornwall and Isles of Scilly	Cornwall and Isles of Scilly	South West	South West
North Devon	Devon	Devon	South West	South West
North Dorset	Dorset	Dorset and Somerset	South West	South West
North East Derbyshire	East Derbyshire	Derbyshire and Nottinghamshire	East Midlands	East Midlands
North East Lincolnshire	North and North East Lincolnshire	East Riding and North Lincolnshire	Yorkshire and The Humber	Yorkshire and Humberside
North Hertfordshire	Hertfordshire	Bedfordshire and Hertfordshire	East of England	South East
North Kesteven	Lincolnshire	Lincolnshire	East Midlands	East Midlands
North Lincolnshire	North and North East Lincolnshire	East Riding and North Lincolnshire	Yorkshire and The Humber	Yorkshire and Humberside
North Norfolk	Norfolk	East Anglia	East of England	East Anglia
North Shropshire	Shropshire	Shropshire and Staffordshire	West Midlands	West Midlands
North Somerset	North and North East Somerset, South Gloucestershire	Gloucestershire, Wiltshire and North Somerset	South West	South West
North Tyneside	Tyneside	Northumberland and Tyne and Wear	North East	North
North Warwickshire	Warwickshire	Herefordshire, Worcestershire and Warwickshire	West Midlands	West Midlands
North West Leicestershire	Leicestershire and Rutland	Leicestershire, Rutland and Northamptonshire	East Midlands	East Midlands
North Wiltshire	Wiltshire	Gloucestershire, Wiltshire and North Somerset	South West	South West
Norwich	Norfolk	East Anglia	East of England	East Anglia
Nottingham	Nottingham	Derbyshire and Nottinghamshire	East Midlands	East Midlands
Nuneaton and Bedworth	Warwickshire	Herefordshire, Worcestershire and Warwickshire	West Midlands	West Midlands

Pre-LGR counties	Pre-LGR districts	Post-LGR counties and unitary authorities	Local government structure ¹	Start dates of new structures	Health authorities	NHS regions
(F)	(G)	(H)	(I)	(J)	(K)	(L)
West Sussex	Mid Sussex	West Sussex	TT		West Sussex	South East
Buckinghamshire	Milton Keynes	Milton Keynes	UA	Apr 97	Buckinghamshire	South East
Surrey	Mole Valley	Surrey	TT		East Surrey	South East
Nottinghamshire	Newark and Sherwood	Nottinghamshire	TT		North Nottinghamshire	Trent
Staffordshire	Newcastle-under-Lyme	Staffordshire	TT		North Staffordshire	West Midlands
Tyne and Wear	Newcastle upon Tyne	Newcastle upon Tyne (Tyne and Wear)	MD		Newcastle and North Tyneside	Northern and Yorkshire
Hampshire	New Forest	Hampshire	TT		Southampton and South West Hampshire	South East
Greater London (Inner)	Newham	Newham (Inner Greater London)	LB		East London and The City	London
Northamptonshire	Northampton	Northamptonshire	TT		Northamptonshire	South East
Cornwall and Isles of Scilly	North Cornwall	Cornwall and Isles of Scilly	TT		Cornwall and Isles of Scilly	South and West
Devon	North Devon	Devon	TT		North and East Devon	South and West
Dorset	North Dorset	Dorset	TT		Dorset	South and West
Derbyshire	North East Derbyshire	Derbyshire	TT		North Derbyshire	Trent
Humberside	Cleethorpes Great Grimsby	North East Lincolnshire	UA	Apr 96	South Humber	Trent
Hertfordshire	North Hertfordshire	Hertfordshire	TT		East and North Hertfordshire	Eastern
Lincolnshire	North Kesteven	Lincolnshire	TT		Lincolnshire	Trent
Humberside	Boothferry (pt) Glanford Scunthorpe	North Lincolnshire	UA	Apr 96	South Humber	Trent
Norfolk	North Norfolk	Norfolk	TT		Norfolk ³	Eastern
Shropshire	North Shropshire	Shropshire	TT		Shropshire	West Midlands
Avon	Woodspring	North Somerset	UA	Apr 96	Avon	South and West
Tyne and Wear	North Tyneside	North Tyneside (Tyne and Wear)	MD		Newcastle and North Tyneside	Northern and Yorkshire
Warwickshire	North Warwickshire	Warwickshire	TT		Warwickshire	West Midlands
Leicestershire	North West Leicestershire	Leicestershire	TT		Leicestershire	Trent
Wiltshire	North Wiltshire	Wiltshire	TT		Wiltshire	South and West
Norfolk	Norwich	Norfolk	TT		Norfolk ³	Eastern
Nottinghamshire	Nottingham	Nottingham	UA	Apr 98	Nottingham	Trent
Warwickshire	Nuneaton and Bedworth	Warwickshire	TT		Warwickshire	West Midlands

¹ LB = London borough; MD = metropolitan district; UA = unitary authority; TT = two-tier(counties and districts).
³ Norfolk HA will replace East Norfolk HA and part of North West Anglia HA on 1 April 1999.

Gazetteer of the old and new geographies of the United Kingdom: England (continued)

Post-LGR single or lower tier local government areas (NUTS 4)	NUTS 3 areas	NUTS 2 areas	Government Office Regions (GORs) (NUTS 1)	Standard Statistical Regions (SSRs)
(A)	(B)	(C)	(D)	(E)
Oadby and Wigston	Leicestershire and Rutland	Leicestershire, Rutland and Northamptonshire	East Midlands	East Midlands
Oldham	Greater Manchester North	Greater Manchester	North West	North West
Oswestry	Shropshire	Shropshire and Staffordshire	West Midlands	West Midlands
Oxford	Oxfordshire	Berkshire, Buckinghamshire and Oxfordshire	South East	South East
Pendle	Lancashire	Lancashire	North West	North West
Penwith	Cornwall and Isles of Scilly	Cornwall and Isles of Scilly	South West	South West
Peterborough	Peterborough	East Anglia	East of England	East Anglia
Plymouth	Plymouth	Devon	South West	South West
Poole	Bournemouth and Poole	Dorset and Somerset	South West	South West
Portsmouth	Portsmouth	Hampshire and Isle of Wight	South East	South East
Preston	Lancashire	Lancashire	North West	North West
Purbeck	Dorset	Dorset and Somerset	South West	South West
Reading	Berkshire	Berkshire, Buckinghamshire and Oxfordshire	South East	South East
Redbridge	Outer London - East and North East	Outer London	London	South East
Redcar and Cleveland	South Teesside	Tees Valley and Durham	North East	North
Redditch	Worcestershire	Herefordshire, Worcestershire and Warwickshire	West Midlands	West Midlands
Reigate and Banstead	Surrey	Surrey, East and West Sussex	South East	South East
Restormel	Cornwall and Isles of Scilly	Cornwall and Isles of Scilly	South West	South West
Ribble Valley	Lancashire	Lancashire	North West	North West
Richmondshire	North Yorkshire	North Yorkshire	Yorkshire and The Humber	Yorkshire and Humberside
Richmond upon Thames	Outer London - West and North West	Outer London	London	South East
Rochdale	Greater Manchester North	Greater Manchester	North West	North West
Rochford	Essex	Essex	East of England	South East
Rossendale	Lancashire	Lancashire	North West	North West
Rother	East Sussex	Surrey, East and West Sussex	South East	South East
Rotherham	Barnsley, Doncaster and Rotherham	South Yorkshire	Yorkshire and The Humber	Yorkshire and Humberside
Rugby	Warwickshire	Herefordshire, Worcestershire and Warwickshire	West Midlands	West Midlands
Runnymede	Surrey	Surrey, East and West Sussex	South East	South East
Rushcliffe	South Nottinghamshire	Derbyshire and Nottinghamshire	East Midlands	East Midlands

Pre-LGR counties	Pre-LGR districts	Post-LGR counties and unitary authorities	Local government structure	Start dates of new structures	Health authorities	NHS regions
(F)	(G)	(H)	(I)	(J)	(K)	(L)
Leicestershire	Oadby and Wigston	Leicestershire	TT		Leicestershire	Trent
Greater Manchester	Oldham	Oldham (Greater Manchester)	MD		West Pennine	North West
Shropshire	Oswestry	Shropshire	TT		Shropshire	West Midlands
Oxfordshire	Oxford	Oxfordshire	TT		Oxfordshire	South East
Lancashire	Pendle	Lancashire	TT		East Lancashire	North West
Cornwall and Isles of Scilly	Penwith	Cornwall and Isles of Scilly	TT		Cornwall and Isles of Scilly	South and West
Cambridgeshire	Huntingdonshire (pt) Peterborough (pt)	Peterborough	UA	Apr 98	Cambridgeshire ⁴	Eastern
Devon	Plymouth	Plymouth	UA	Apr 98	South and West Devon	South and West
Dorset	Poole	Poole	UA	Apr 97	Dorset	South and West
Hampshire	Portsmouth	Portsmouth	UA	Apr 97	Portsmouth and South East Hampshire	South East
Lancashire	Preston	Lancashire	TT		North West Lancashire	North West
Dorset	Purbeck	Dorset	TT		Dorset	South and West
Berkshire	Reading	Reading (Berkshire)	UA	Apr 98	Berkshire	South East
Greater London (Outer)	Redbridge	Redbridge (Outer Greater London)	LB		Redbridge and Waltham Forest	London
Cleveland	Langbaugh-on-Tees	Redcar and Cleveland	UA	Apr 96	Tees	Northern and Yorkshire
Hereford and Worcester	Redditch	Worcestershire	TT		Worcestershire	West Midlands
Surrey	Reigate and Banstead	Surrey	TT		East Surrey	South East
Cornwall and Isles of Scilly	Restormel	Cornwall and Isles of Scilly	TT		Cornwall and Isles of Scilly	South and West
Lancashire	Ribble Valley	Lancashire	TT		East Lancashire	North West
North Yorkshire	Richmondshire	North Yorkshire	TT		North Yorkshire	Northern and Yorkshire
Greater London (Outer)	Richmond upon Thames	Richmond upon Thames (Outer Greater London)	LB		Kingston and Richmond	London
Greater Manchester	Rochdale	Rochdale (Greater Manchester)	MD		Bury and Rochdale	North West
Essex	Rochford	Essex	TT		South Essex	Eastern
Lancashire	Rossendale	Lancashire	TT		East Lancashire	North West
East Sussex	Rother	East Sussex	TT		East Sussex, Brighton and Hove	South East
South Yorkshire	Rotherham	Rotherham (South Yorkshire)	MD		Rotherham	Trent
Warwickshire	Rugby	Warwickshire	TT		Warwickshire	West Midlands
Surrey	Runnymede	Surrey	TT		West Surrey	South East
Nottinghamshire	Rushcliffe	Nottinghamshire	TT		Nottingham	Trent

¹ LB = London borough; MD = metropolitan district; UA = unitary authority; TT = two-tier (counties and districts).
⁴ Cambridgeshire HA will replace Cambridge and Huntingdon HA and part of North West Anglia HA on 1 April 1999.

Gazetteer of the old and new geographies of the United Kingdom: England (continued)

Post-LGR single or lower tier local government areas (NUTS 4)	NUTS 3 areas	NUTS 2 areas	Government Office Regions (GORs) (NUTS 1)	Standard Statistical Regions (SSRs)
(A)	(B)	(C)	(D)	(E)
Rushmoor	Hampshire	Hampshire and Isle of Wight	South East	South East
Rutland	Leicestershire and Rutland	Leicestershire, Rutland and Northamptonshire	East Midlands	East Midlands
Ryedale	North Yorkshire	North Yorkshire	Yorkshire and The Humber	Yorkshire and Humberside
St. Albans	Hertfordshire	Bedfordshire and Hertfordshire	East of England	South East
St. Edmundsbury	Suffolk	East Anglia	East of England	East Anglia
St. Helens	East Merseyside	Merseyside	North West	North West
Salford	Greater Manchester South	Greater Manchester	North West	North West
Salisbury	Wiltshire	Gloucestershire, Wiltshire and North Somerset	South West	South West
Sandwell	Dudley and Sandwell	West Midlands	West Midlands	West Midlands
Scarborough	North Yorkshire	North Yorkshire	Yorkshire and The Humber	Yorkshire and Humberside
Sedgefield	Durham	Tees Valley and Durham	North East	North
Sedgemoor	Somerset	Dorset and Somerset	South West	South West
Sefton	Sefton	Merseyside	North West	North West
Selby	North Yorkshire	North Yorkshire	Yorkshire and The Humber	Yorkshire and Humberside
Sevenoaks	Kent	Kent	South East	South East
Sheffield	Sheffield	South Yorkshire	Yorkshire and The Humber	Yorkshire and Humberside
Shepway	Kent	Kent	South East	South East
Shrewsbury and Atcham	Shropshire	Shropshire and Staffordshire	West Midlands	West Midlands
Slough	Berkshire	Berkshire, Buckinghamshire and Oxfordshire	South East	South East
Solihull	Solihull	West Midlands	West Midlands	West Midlands
Southampton	Southampton	Hampshire and Isle of Wight	South East	South East
South Bedfordshire	Bedfordshire	Bedfordshire and Hertfordshire	East of England	South East
South Bucks	Buckinghamshire	Berkshire, Buckinghamshire and Oxfordshire	South East	South East
South Cambridgeshire	Cambridgeshire	East Anglia	East of England	East Anglia
South Derbyshire	South and West Derbyshire	Derbyshire and Nottinghamshire	East Midlands	East Midlands
Southend-on-Sea	Southend-on-Sea	Essex	East of England	South East
South Gloucestershire	North and North East Somerset, South Gloucestershire	Gloucestershire, Wiltshire and North Somerset	South West	South West
South Hams	Devon	Devon	South West	South West
South Holland	Lincolnshire	Lincolnshire	East Midlands	East Midlands
South Kesteven	Lincolnshire	Lincolnshire	East Midlands	East Midlands
South Lakeland	East Cumbria	Cumbria	North West	North

Pre-LGR counties	Pre-LGR districts	Post-LGR counties and unitary authorities	Local government structure	Start dates of new structures	Health authorities	NHS regions
(F)	(G)	(H)	(I)	(J)	(K)	(L)
Hampshire	Rushmoor	Hampshire	TT		North and Mid Hampshire	South East
Leicestershire	Rutland	Rutland	UA	Apr 97	Leicestershire	Trent
North Yorkshire	Ryedale (pt)	North Yorkshire	TT		North Yorkshire	Northern and Yorkshire
Hertfordshire	St. Albans	Hertfordshire	TT		West Hertfordshire	Eastern
Suffolk	St. Edmundsbury	Suffolk	TT		Suffolk	Eastern
Merseyside	St. Helens	St. Helens (Merseyside)	MD		St. Helens and Knowsley	North West
Greater Manchester	Salford	Salford (Greater Manchester)	MD		Salford and Trafford	North West
Wiltshire	Salisbury	Wiltshire	TT		Wiltshire	South and West
West Midlands	Sandwell	Sandwell (West Midlands)	MD		Sandwell	West Midlands
North Yorkshire	Scarborough	North Yorkshire	TT		North Yorkshire	Northern and Yorkshire
Durham	Sedgefield	Durham	TT		County Durham	Northern and Yorkshire
Somerset	Sedgemoor	Somerset	TT		Somerset	South and West
Merseyside	Sefton	Sefton (Merseyside)	MD		Sefton	North West
North Yorkshire	Selby (pt)	North Yorkshire	TT		North Yorkshire	Northern and Yorkshire
Kent	Sevenoaks	Kent	TT		West Kent	South East
South Yorkshire	Sheffield	Sheffield (South Yorkshire)	MD		Sheffield	Trent
Kent	Shepway	Kent	TT		East Kent	South East
Shropshire	Shrewsbury and Atcham	Shropshire	TT		Shropshire	West Midlands
Berkshire	Slough	Slough (Berkshire)	UA	Apr 98	Berkshire	South East
West Midlands	Solihull	Solihull (West Midlands)	MD		Solihull	West Midlands
Hampshire	Southampton	Southampton	UA	Apr 97	Southampton and South West Hampshire	South East
Bedfordshire	South Bedfordshire	Bedfordshire	TT		Bedfordshire	Eastern
Buckinghamshire	South Bucks	Buckinghamshire	TT		Buckinghamshire	South East
Cambridgeshire	South Cambridgeshire	Cambridgeshire	TT		Cambridgeshire ⁴	Eastern
Derbyshire	South Derbyshire	Derbyshire	TT		Southern Derbyshire	Trent
Essex	Southend-on-Sea	Southend-on-Sea	UA	Apr 98	South Essex	Eastern
Avon	Kingswood Northavon	South Gloucestershire	UA	Apr 96	Avon	South and West
Devon	South Hams	Devon	TT		South and West Devon	South and West
Lincolnshire	South Holland	Lincolnshire	TT		Lincolnshire	Trent
Lincolnshire	South Kesteven	Lincolnshire	TT		Lincolnshire	Trent
Cumbria	South Lakeland	Cumbria	TT		Morecambe Bay	North West

¹ LB = London borough; MD = metropolitan district; UA = unitary authority; TT = two-tier (counties and districts).
⁴ Cambridgeshire HA will replace Cambridge and Huntingdon HA and part of North West Anglia HA on 1 April 1999.

Gazetteer of the old and new geographies of the United Kingdom: England (continued)

Post-LGR single or lower tier local government areas (NUTS 4)	NUTS 3 areas	NUTS 2 areas	Government Office Regions (GORs) (NUTS 1)	Standard Statistical Regions (SSRs)
(A)	(B)	(C)	(D)	(E)
South Norfolk	Norfolk	East Anglia	East of England	East Anglia
South Northamptonshire	Northamptonshire	Leicestershire, Rutland and Northamptonshire	East Midlands	East Midlands
South Oxfordshire	Oxfordshire	Berkshire, Buckinghamshire and Oxfordshire	South East	South East
South Ribble	Lancashire	Lancashire	North West	North West
South Shropshire	Shropshire	Shropshire and Staffordshire	West Midlands	West Midlands
South Somerset	Somerset	Dorset and Somerset	South West	South West
South Staffordshire	Staffordshire	Shropshire and Staffordshire	West Midlands	West Midlands
South Tyneside	Tyneside	Northumberland and Tyne and Wear	North East	North
Southwark	Inner London - East	Inner London	London	South East
Spelthorne	Surrey	Surrey, East and West Sussex	South East	South East
Stafford	Staffordshire	Shropshire and Staffordshire	West Midlands	West Midlands
Staffordshire Moorlands	Staffordshire	Shropshire and Staffordshire	West Midlands	West Midlands
Stevenage	Hertfordshire	Bedfordshire and Hertfordshire	East of England	South East
Stockport	Greater Manchester South	Greater Manchester	North West	North West
Stockton-on-Tees	Hartlepool and Stockton	Tees Valley and Durham	North East	North
Stoke-on-Trent	Stoke-on-Trent	Shropshire and Staffordshire	West Midlands	West Midlands
Stratford-on-Avon	Warwickshire	Herefordshire, Worcestershire and Warwickshire	West Midlands	West Midlands
Stroud	Gloucestershire	Gloucestershire, Wiltshire and North Somerset	South West	South West
Suffolk Coastal	Suffolk	East Anglia	East of England	East Anglia
Sunderland	Sunderland	Northumberland and Tyne and Wear	North East	North
Surrey Heath	Surrey	Surrey, East and West Sussex	South East	South East
Sutton	Outer London - South	Outer London	London	South East
Swale	Kent	Kent	South East	South East
Swindon	Swindon	Gloucestershire, Wiltshire and North Somerset	South West	South West
Tameside	Greater Manchester South	Greater Manchester	North West	North West
Tamworth	Staffordshire	Shropshire and Staffordshire	West Midlands	West Midlands
Tandridge	Surrey	Surrey, East and West Sussex	South East	South East
Taunton Deane	Somerset	Dorset and Somerset	South West	South West
Teesdale	Durham	Tees Valley and Durham	North East	North
Teignbridge	Devon	Devon	South West	South West
Telford and Wrekin	Telford and Wrekin	Shropshire and Staffordshire	West Midlands	West Midlands

Pre-LGR counties	Pre-LGR districts	Post-LGR counties and unitary authorities	Local government structure	Start dates of new structures	Health authorities	NHS regions
(F)	(G)	(H)	(I)	(J)	(K)	(L)
Norfolk	South Norfolk	Norfolk	TT		Norfolk ³	Eastern
Northamptonshire	South Northamptonshire	Northamptonshire	TT		Northamptonshire	South East
Oxfordshire	South Oxfordshire	Oxfordshire	TT		Oxfordshire	South East
Lancashire	South Ribble	Lancashire	TT		South Lancashire	North West
Shropshire	South Shropshire	Shropshire	TT		Shropshire	West Midlands
Somerset	South Somerset	Somerset	TT		Somerset	South and West
Staffordshire	South Staffordshire	Staffordshire	TT		South Staffordshire	West Midlands
Tyne and Wear	South Tyneside	South Tyneside (Tyne and Wear)	MD		Gateshead and South Tyneside	Northern and Yorkshire
Greater London (Inner)	Southwark	Southwark (Inner Greater London)	LB		Lambeth, Southwark and Lewisham	London
Surrey	Spelthorne	Surrey	TT		West Surrey	South East
Staffordshire	Stafford (pt)	Staffordshire	TT		South Staffordshire	West Midlands
Staffordshire	Staffordshire Moorlands	Staffordshire	TT		North Staffordshire	West Midlands
Hertfordshire	Stevenage	Hertfordshire	TT		East and North Hertfordshire	Eastern
Greater Manchester	Stockport	Stockport (Greater Manchester)	MD		Stockport	North West
Cleveland	Stockton-on-Tees	Stockton-on-Tees	UA	Apr 96	Tees	Northern and Yorkshire
Staffordshire	Stafford (pt) Stoke-on-Trent	Stoke-on-Trent	UA	Apr 97	North Derbyshire	Trent
Warwickshire	Stratford-on-Avon	Warwickshire	TT		Warwickshire	West Midlands
Gloucestershire	Stroud	Gloucestershire	TT		Gloucestershire	South and West
Suffolk	Suffolk Coastal	Suffolk	TT		Suffolk	Eastern
Tyne and Wear	Sunderland	Sunderland (Tyne and Wear)	MD		Sunderland	Northern and Yorkshire
Surrey	Surrey Heath	Surrey	TT		West Surrey	South East
Greater London (Outer)	Sutton	Sutton (Outer Greater London)	LB		Merton, Sutton and Wandsworth	London
Kent	Swale	Kent	TT		East Kent West Kent	South East South East
Wiltshire	Thamesdown	Swindon	UA	Apr 97	Wiltshire	South and West
Greater Manchester	Tameside	Tameside (Greater Manchester)	MD		West Pennine	North West
Staffordshire	Tamworth	Staffordshire	TT		South Staffordshire	West Midlands
Surrey	Tandridge	Surrey	TT		East Surrey	South East
Somerset	Taunton Deane	Somerset	TT		Somerset	South and West
Durham	Teesdale	Durham	TT		County Durham	Northern and Yorkshire
Devon	Teignbridge	Devon	TT		North and East Devon South and West Devon	South and West South and West
Shropshire	The Wrekin	Telford and Wrekin	UA	Apr 98	Shropshire	West Midlands

¹ LB = London borough; MD = metropolitan district; UA = unitary authority; TT = two-tier (counties and districts).

³ Norfolk HA will replace East Norfolk HA and part of North West Anglia HA on 1 April 1999.

Gazetteer of the old and new geographies of the United Kingdom: England (continued)

Post-LGR single or lower tier local government areas (NUTS 4)	NUTS 3 areas	NUTS 2 areas	Government Office Regions (GORs) (NUTS 1)	Standard Statistical Regions (SSRs)
(A)	(B)	(C)	(D)	(E)
Tendring	Essex	Essex	East of England	South East
Test Valley	Hampshire	Hampshire and Isle of Wight	South East	South East
Tewkesbury	Gloucestershire	Gloucestershire, Wiltshire and North Somerset	South West	South West
Thanet	Kent	Kent	South East	South East
Three Rivers	Hertfordshire	Bedfordshire and Hertfordshire	East of England	South East
Thurrock	Thurrock	Essex	East of England	South East
Tonbridge and Malling	Kent	Kent	South East	South East
Torbay	Torbay	Devon	South West	South West
Torridge	Devon	Devon	South West	South West
Tower Hamlets	Inner London - East	Inner London	London	South East
Trafford	Greater Manchester South	Greater Manchester	North West	North West
Tunbridge Wells	Kent	Kent	South East	South East
Tynedale	Northumberland	Northumberland and Tyne and Wear	North East	North
Uttlesford	Essex	Essex	East of England	South East
Vale of White Horse	Oxfordshire	Berkshire, Buckinghamshire and Oxfordshire	South East	South East
Vale Royal	Cheshire	Cheshire	North West	North West
Wakefield	Calderdale, Kirklees and Wakefield	West Yorkshire	Yorkshire and The Humber	Yorkshire and Humberside
Walsall	Walsall and Wolverhampton	West Midlands	West Midlands	West Midlands
Waltham Forest	Outer London - East and North East	Outer London	London	South East
Wandsworth	Inner London - West	Inner London	London	South East
Wansbeck	Northumberland	Northumberland and Tyne and Wear	North East	North
Warrington	Halton and Warrington	Cheshire	North West	North West
Warwick	Warwickshire	Herefordshire, Worcestershire and Warwickshire	West Midlands	West Midlands
Watford	Hertfordshire	Bedfordshire and Hertfordshire	East of England	South East
Waveney	Suffolk	East Anglia	East of England	East Anglia
Waverley	Surrey	Surrey, East and West Sussex	South East	South East
Wealden	East Sussex	Surrey, East and West Sussex	South East	South East
Wear Valley	Durham	Tees Valley and Durham	North East	North
Wellingborough	Northamptonshire	Leicestershire, Rutland and Northamptonshire	East Midlands	East Midlands
Welwyn Hatfield	Hertfordshire	Bedfordshire and Hertfordshire	East of England	South East
West Berkshire	Berkshire	Berkshire, Buckinghamshire and Oxfordshire	South East	South East

Pre-LGR counties	Pre-LGR districts	Post-LGR counties and unitary authorities	Local government structure	Start dates of new structures	Health authorities	NHS regions
(F)	(G)	(H)	(I)	(J)	(K)	(L)
Essex	Tendring	Essex	TT		North Essex	Eastern
Hampshire	Test Valley	Hampshire	TT		Southampton and South West Hampshire	South East
Gloucestershire	Tewkesbury	Gloucestershire	TT		Gloucestershire	South and West
Kent	Thanet	Kent	TT		East Kent	South East
Hertfordshire	Three Rivers	Hertfordshire	TT		West Hertfordshire	Eastern
Essex	Thurrock	Thurrock	UA	Apr 98	South Essex	Eastern
Kent	Tonbridge and Malling	Kent	TT		West Kent	South East
Devon	Torbay	Torbay	UA	Apr 98	South and West Devon	South and West
Devon	Torridge	Devon	TT		North and East Devon	South and West
Greater London (Inner)	Tower Hamlets	Tower Hamlets (Inner Greater London)	LB		East London and The City	London
Greater Manchester	Trafford	Trafford (Greater Manchester)	MD		Salford and Trafford	North West
Kent	Tunbridge Wells	Kent	TT		West Kent	South East
Northumberland	Tynedale	Northumberland	TT		Northumberland	Northern and Yorkshire
Essex	Uttlesford	Essex	TT		North Essex	Eastern
Oxfordshire	Vale of White Horse	Oxfordshire	TT		Oxfordshire	South East
Cheshire	Vale Royal	Cheshire	TT		South Cheshire	North West
West Yorkshire	Wakefield	Wakefield (West Yorkshire)	MD		Wakefield	Northern and Yorkshire
West Midlands	Walsall	Walsall (West Midlands)	MD		Walsall	West Midlands
Greater London (Outer)	Waltham Forest	Waltham Forest (Outer Greater London)	LB		Redbridge and Waltham Forest	London
Greater London (Inner)	Wandsworth	Wandsworth (Outer Greater London)	LB		Merton, Sutton and Wandsworth	London
Northumberland	Wansbeck	Northumberland	TT		Northumberland	Northern and Yorkshire
Cheshire	Warrington	Warrington	UA	Apr 98	North Cheshire	North West
Warwickshire	Warwick	Warwickshire	TT		Warwickshire	West Midlands
Hertfordshire	Watford	Hertfordshire	TT		West Hertfordshire	Eastern
Suffolk	Waveney	Suffolk	TT		Suffolk	Eastern
Surrey	Waverley	Surrey	TT		West Surrey	South East
East Sussex	Wealden	East Sussex	TT		East Sussex, Brighton and Hove	South East
Durham	Wear Valley	Durham	TT		County Durham	Northern and Yorkshire
Northamptonshire	Wellingborough	Northamptonshire	TT		Northamptonshire	South East
Hertfordshire	Welwyn Hatfield	Hertfordshire	TT		East and North Hertfordshire	Eastern
Berkshire	Newbury	West Berkshire (Berkshire)	UA	Apr 98	Berkshire	South East

¹ LB = London borough; MD = metropolitan district; UA = unitary authority; TT = two-tier (counties and districts).

Gazetteer of the old and new geographies of the United Kingdom: England (continued)

Post-LGR single or lower tier local government areas (NUTS 4)	NUTS 3 areas	NUTS 2 areas	Government Office Regions (GORs) (NUTS 1)	Standard Statistical Regions (SSRs)
(A)	(B)	(C)	(D)	(E)
West Devon	Devon	Devon	South West	South West
West Dorset	Dorset	Dorset and Somerset	South West	South West
West Lancashire	Lancashire	Lancashire	North West	North West
West Lindsey	Lincolnshire	Lincolnshire	East Midlands	East Midlands
West Oxfordshire	Oxfordshire	Berkshire, Buckinghamshire and Oxfordshire	South East	South East
West Somerset	Somerset	Dorset and Somerset	South West	South West
West Wiltshire	Wiltshire	Gloucestershire, Wiltshire and North Somerset	South West	South West
Westminster	Inner London - West	Inner London	London	South East
Weymouth and Portland	Dorset	Dorset and Somerset	South West	South West
Wigan	Greater Manchester North	Greater Manchester	North West	North West
Winchester	Hampshire	Hampshire and Isle of Wight	South East	South East
Windsor and Maidenhead	Berkshire	Berkshire, Buckinghamshire and Oxfordshire	South East	South East
Wirral	Wirral	Merseyside	North West	North West
Woking	Surrey	Surrey, East and West Sussex	South East	South East
Wokingham	Berkshire	Berkshire, Buckinghamshire and Oxfordshire	South East	South East
Wolverhampton	Walsall and Wolverhampton	West Midlands	West Midlands	West Midlands
Worcester	Worcestershire	Herefordshire, Worcestershire and Warwickshire	West Midlands	West Midlands
Worthing	West Sussex	Surrey, East and West Sussex	South East	South East
Wychavon	Worcestershire	Herefordshire, Worcestershire and Warwickshire	West Midlands	West Midlands
Wycombe	Buckinghamshire	Berkshire, Buckinghamshire and Oxfordshire	South East	South East
Wyre	Lancashire	Lancashire	North West	North West
Wyre Forest	Worcestershire	Herefordshire, Worcestershire and Warwickshire	West Midlands	West Midlands
York	York	North Yorkshire	Yorkshire and The Humber	Yorkshire and Humberside

Pre-LGR counties	Pre-LGR districts	Post-LGR counties and unitary authorities	Local government structure ¹	Start dates of new structures	Health authorities	NHS regions
(F)	(G)	(H)	(I)	(J)	(K)	(L)
Devon	West Devon	Devon	TT		North and East Devon South and West Devon	South and West South and West
Dorset	West Dorset	Dorset	TT		Dorset	South and West
Lancashire	West Lancashire	Lancashire	TT		South Lancashire	North West
Lincolnshire	West Lindsey	Lincolnshire	TT		Lincolnshire	Trent
Oxfordshire	West Oxfordshire	Oxfordshire	TT		Oxfordshire	South East
Somerset	West Somerset	Somerset	TT		Somerset	South and West
Wiltshire	West Wiltshire	Wiltshire	TT		Wiltshire	South and West
Greater London (Inner)	Westminster	Westminster (Inner Greater London)	LB		Kensington, Chelsea and Westminster	London
Dorset	Weymouth and Portland	Dorset	TT		Dorset	South and West
Greater Manchester	Wigan	Wigan (Greater Manchester)	MD		Wigan and Bolton	North West
Hampshire	Winchester	Hampshire	TT		North and Mid Hampshire Portsmouth and South East Hampshire	South East South East
Berkshire	Windsor and Maidenhead	Windsor and Maidenhead (Berkshire)	UA	Apr 98	Berkshire	South East
Merseyside	Wirral	Wirral (Merseyside)	MD		Wirral	North West
Surrey	Woking	Surrey	TT		West Surrey	South East
Berkshire	Wokingham	Wokingham (Berkshire)	UA	Apr 98	Berkshire	South East
West Midlands	Wolverhampton	Wolverhampton (West Midlands)	MD		Wolverhampton	West Midlands
Hereford and Worcester	Worcester	Worcestershire	TT		Worcestershire	West Midlands
West Sussex	Worthing	West Sussex	TT		West Sussex	South East
Hereford and Worcester	Wychavon	Worcestershire	TT		Worcestershire	West Midlands
Buckinghamshire	Wycombe	Buckinghamshire	TT		Buckinghamshire	South East
Lancashire	Wyre	Lancashire	TT		North West Lancashire	North West
Hereford and Worcester	Wyre Forest	Worcestershire	TT		Worcestershire	West Midlands
North Yorkshire	Harrogate (pt) Ryedale (pt) Selby (pt) York	York	UA	Apr 96	North Yorkshire	Northern and Yorkshire

¹ LB = London borough; MD = metropolitan district; UA = unitary authority; TT = two-tier(counties and districts).

Gazetteer of the old and new geographies of the United Kingdom: Wales

Post-LGR single tier local government areas (NUTS 4)	NUTS 3 areas	NUTS 2 areas	NUTS 1 area	Standard Statistical Region (SSR)
(A)	(B)	(C)	(D)	(E)
Blaenau Gwent	Gwent Valleys	West Wales and the Valleys	Wales	Wales
Bridgend	Bridgend and Neath Port Talbot	West Wales and the Valleys	Wales	Wales
Caerphilly	Gwent Valleys	West Wales and the Valleys	Wales	Wales
Cardiff	Cardiff and Vale of Glamorgan	East Wales	Wales	Wales
Carmarthenshire	South West Wales	West Wales and the Valleys	Wales	Wales
Ceredigion	South West Wales	West Wales and the Valleys	Wales	Wales
Conwy	Conwy and Denbighshire	West Wales and the Valleys	Wales	Wales
Denbighshire	Conwy and Denbighshire	West Wales and the Valleys	Wales	Wales
Flintshire	Flintshire and Wrexham	East Wales	Wales	Wales
Gwynedd	Gwynedd	West Wales and the Valleys	Wales	Wales
Isle of Anglesey	Isle of Anglesey	West Wales and the Valleys	Wales	Wales
Merthyr Tydfil	Central Valleys	West Wales and the Valleys	Wales	Wales
Monmouthshire	Monmouthshire and Newport	East Wales	Wales	Wales
Neath Port Talbot	Bridgend and Neath Port Talbot	West Wales and the Valleys	Wales	Wales
Newport	Monmouthshire and Newport	East Wales	Wales	Wales
Pembrokeshire	South West Wales	West Wales and the Valleys	Wales	Wales
Powys	Powys	East Wales	Wales	Wales
Rhondda, Cynon, Taff	Central Valleys	West Wales and the Valleys	Wales	Wales
Swansea	Swansea	West Wales and the Valleys	Wales	Wales
Torfaen	Gwent Valleys	West Wales and the Valleys	Wales	Wales
Vale of Glamorgan, The	Cardiff and Vale of Glamorgan	East Wales	Wales	Wales
Wrexham	Flintshire and Wrexham	East Wales	Wales	Wales

Pre-LGR counties	Pre-LGR districts	Post-LGR local government areas	Local government structure ¹	Start date of new structure	Health authorities
(F)	(G)	(H)	(I)	(J)	(K)
Gwent (pt)	Blaenau Gwent (pt)	Blaenau Gwent	UA (CB)	Apr 96	Gwent
Mid Glamorgan (pt)	Ogwr (pt)	Bridgend	UA (CB)	Apr 96	Morgannwg
Gwent (pt) Mid Glamorgan (pt)	Islwyn Rhymney Valley	Caerphilly	UA (C)	Apr 96	Gwent
Mid Glamorgan (pt) South Glamorgan (pt)	Cardiff Taff-Ely (pt)	Cardiff	UA (CB)	Apr 96	Bro Taf
Dyfed (pt)	Carmarthen Dinefwr Llanelli	Carmarthenshire	UA (C)	Apr 96	Dyfed Powys
Dyfed (pt)	Ceredigion	Ceredigion	UA (C)	Apr 96	Dyfed Powys
Clwyd (pt) Gwynedd (pt)	Aberconwy Colwyn (pt)	Conwy	UA (CB)	Apr 96	North Wales
Clwyd (pt)	Colwyn (pt) Glyndŵr (pt) Rhuddlan	Denbighshire	UA (C)	Apr 96	North Wales
Clwyd (pt)	Alyn and Deeside Delyn	Flintshire	UA (C)	Apr 96	North Wales
Gwynedd (pt)	Arfon Dwyfor Meirionnydd	Gwynedd	UA (C)	Apr 96	North Wales
Gwynedd (pt)	Ynys Môn - Isle of Anglesey	Isle of Anglesey	UA (C)	Apr 96	North Wales
Mid Glamorgan (pt)	Merthyr Tydfil	Merthyr Tydfil	UA (CB)	Apr 96	Bro Taf
Gwent (pt)	Blaenau Gwent (pt) Monmouth	Monmouthshire	UA (C)	Apr 96	Gwent
West Glamorgan (pt)	Afan (Port Talbot) Lliw Valley (pt) Neath	Neath Port Talbot	UA (CB)	Apr 96	Morgannwg
Gwent (pt)	Newport	Newport	UA (CB)	Apr 96	Gwent
Dyfed (pt)	Preseli Pembrokeshire South Pembrokeshire	Pembrokeshire	UA (C)	Apr 96	Dyfed Powys
Clwyd (pt) Powys	Brecknock Glyndŵr (pt) Montgomeryshire Radnorshire	Powys	UA (C)	Apr 96	Dyfed Powys
Mid Glamorgan (pt)	Cynon Valley Rhondda Taff Ely (pt)	Rhondda, Cynon, Taff	UA (CB)	Apr 96	Bro Taf
West Glamorgan (pt)	Lliw Valley (pt) Swansea	Swansea	UA (C)	Apr 96	Morgannwg
Gwent (pt)	Torfaen	Torfaen	UA (CB)	Apr 96	Gwent
Mid Glamorgan (pt) South Glamorgan (pt)	Ogwr (pt) Vale of Glamorgan	The Vale of Glamorgan	UA (C)	Apr 96	Bro Taf
Clwyd (pt)	Glyndŵr (pt) Wrexham Maelor	Wrexham	UA (CB)	Apr 96	North Wales

¹ UA = unitary authority; C = county; CB = county borough.

Gazetteer of the old and new geographies of the United Kingdom: Scotland

Post-LGR single tier local government areas (NUTS 4)	NUTS 3 areas	NUTS 2 areas	NUTS 1 area	Standard Statistical Region (SSR)
(A)	(B)	(C)	(D)	(E)
Aberdeen City	Aberdeen City, Aberdeenshire and North East Moray	North Eastern Scotland	Scotland	Scotland
Aberdeenshire	Aberdeen City, Aberdeenshire and North East Moray	North Eastern Scotland	Scotland	Scotland
Angus	Angus and Dundee City	Eastern Scotland	Scotland	Scotland
Argyll and Bute: Argyll and Bute UA Islands ²	Lochaber, Skye and Lochalsh and Argyll and the Islands	Highlands and Islands	Scotland	Scotland
Argyll and Bute: Argyll and the Islands LEC Mainland ²	Lochaber, Skye and Lochalsh and Argyll and the Islands	Highlands and Islands	Scotland	Scotland
Argyll and Bute: Helensburgh and Lomond ²	East and West Dunbartonshire, Helensburgh and Lomond	South Western Scotland	Scotland	Scotland
Clackmannanshire	Clackmannanshire and Fife	Eastern Scotland	Scotland	Scotland
Dumfries and Galloway	Dumfries and Galloway	South Western Scotland	Scotland	Scotland
Dundee City	Angus and Dundee City	Eastern Scotland	Scotland	Scotland
East Ayrshire	East Ayrshire and North Ayrshire Mainland	South Western Scotland	Scotland	Scotland
East Dunbartonshire	East and West Dunbartonshire, Helensburgh and Lomond	South Western Scotland	Scotland	Scotland
East Lothian	East Lothian and Midlothian	Eastern Scotland	Scotland	Scotland
East Renfrewshire	Inverclyde, East Renfrewshire and Renfrewshire	South Western	Scotland	Scotland
Edinburgh, City of	Edinburgh, City of	Eastern Scotland	Scotland	Scotland
Eilean Siar	Eilean Siar (Western Isles)	Highlands and Islands	Scotland	Scotland
Falkirk	Falkirk	Eastern Scotland	Scotland	Scotland
Fife	Clackmannanshire and Fife	Eastern Scotland	Scotland	Scotland
Glasgow City	Glasgow City	South Western Scotland	Scotland	Scotland
Highland: Badenoch and Strathspey ³	Inverness and Nairn and Moray, Badenoch and Strathspey	Highlands and Islands	Scotland	Scotland
Highland: Caithness and Sutherland ³	Caithness and Sutherland and Ross and Cromarty	Highlands and Islands	Scotland	Scotland
Highland: Inverness and Nairn ³	Inverness and Nairn and Moray, Badenoch and Strathspey	Highlands and Islands	Scotland	Scotland
Highland: Lochaber ³	Lochaber, Skye and Lochalsh and Argyll and the Islands	Highlands and Islands	Scotland	Scotland
Highland: Ross and Cromarty ³	Caithness and Sutherland and Ross and Cromarty	Highlands and Islands	Scotland	Scotland

Pre-LGR regions	Pre-LGR districts	Post-LGR local government areas	Local government structure ¹	Start date of new structure	Health authorities
(F)	(G)	(H)	(I)	(J)	(K)
Grampian	Aberdeen City	Aberdeen City	UA	Apr 96	Grampian
Grampian	Banff and Buchan Gordon Kincardine and Deeside	Aberdeenshire	UA	Apr 96	Grampian
Tayside	Angus Dundee City (pt)	Angus	UA	Apr 96	Tayside
Strathclyde	Argyll and Bute (pt)	Argyll and Bute	UA	Apr 96	Argyll and Clyde
Strathclyde	Argyll and Bute (pt)	Argyll and Bute	UA	Apr 96	Argyll and Clyde
Strathclyde	Dumbarton (pt)	Argyll and Bute	UA	Apr 96	Argyll and Clyde
Central	Clackmannan	Clackmannanshire	UA	Apr 96	Forth Valley
Dumfries and Galloway	Annandale and Eskdale Nithsdale Stewartry Wigtown	Dumfries and Galloway	UA	Apr 96	Dumfries and Galloway
Tayside	Dundee City (pt)	Dundee City	UA	Apr 96	Tayside
Strathclyde	Cumnock and Doon Valley Kilmarnock and Loudoun	East Ayrshire	UA	Apr 96	Ayrshire and Arran
Strathclyde	Bearsden and Milngavie Strathkelvin (pt)	East Dunbartonshire	UA	Apr 96	Greater Glasgow
Lothian	East Lothian	East Lothian	UA	Apr 96	Lothian
Strathclyde	Eastwood Renfrew (pt)	East Renfrewshire	UA	Apr 96	Greater Glasgow Argyll and Clyde
Lothian	Edinburgh City	Edinburgh, City of	UA	Apr 96	Lothian
Islands	Western Isles	Western Isles	UA	Apr 96	Western Isles
Central	Falkirk	Falkirk	UA	Apr 96	Forth Valley
Fife	Dunfermline Kirkcaldy North East Fife	Fife	UA	Apr 96	Fife
Strathclyde	Glasgow City (pt)	Glasgow City	UA	Apr 96	Greater Glasgow
Highland	Badenoch and Strathspey	Highland	UA	Apr 96	Highland
Highland	Caithness Sutherland	Highland	UA	Apr 96	Highland
Highland	Inverness Nairn	Highland	UA	Apr 96	Highland
Highland	Lochaber	Highland	UA	Apr 96	Highland
Highland	Ross and Cromarty	Highland	UA	Apr 96	Highland

¹ UA = unitary authority.

² Argyll and Bute unitary authority comprises three NUTS 4 level areas.

³ Highland unitary authority comprises six NUTS 4 level areas.

Gazetteer of the old and new geographies of the United Kingdom: Scotland (continued)

Post-LGR single tier local government areas (NUTS 4)	NUTS 3 areas	NUTS 2 areas	NUTS 1 area	Standard Statistical Region (SSR)
(A)	(B)	(C)	(D)	(E)
Highland: Skye and Lochalsh ³	Lochaber, Skye and Lochalsh and Argyll and the Islands	Highlands and Islands	Scotland	Scotland
Inverclyde	Inverclyde, East Renfrewshire and Renfrewshire	South Western Scotland	Scotland	Scotland
Midlothian	East Lothian and Midlothian	Eastern Scotland	Scotland	Scotland
Moray: North East Moray ⁴	Aberdeen City, Aberdeenshire and North East Moray	North Eastern Scotland	Scotland	Scotland
Moray: West Moray ⁴	Inverness and Nairn and Moray, Badenoch and Strathspey	Highlands and Islands	Scotland	Scotland
North Ayrshire: Arran and The Cumbraes ⁵	Lochaber, Skye and Lochalsh and Argyll and the Islands	Highlands and Islands	Scotland	Scotland
North Ayrshire: North Ayrshire Mainland ⁵	East Ayrshire and North Ayrshire Mainland	South Western Scotland	Scotland	Scotland
North Lanarkshire	North Lanarkshire	South Western Scotland	Scotland	Scotland
Orkney Islands	Orkney Islands	Highlands and Islands	Scotland	Scotland
Perth and Kinross	Perth and Kinross and Stirling	Eastern Scotland	Scotland	Scotland
Renfrewshire	Inverclyde, East Renfrewshire and Renfrewshire	South Western Scotland	Scotland	Scotland
Scottish Borders, The	Scottish Borders, The	Eastern Scotland	Scotland	Scotland
Shetland Islands	Shetland Islands	Highlands and Islands	Scotland	Scotland
South Ayrshire	South Ayrshire	South Western Scotland	Scotland	Scotland
South Lanarkshire	South Lanarkshire	South Western Scotland	Scotland	Scotland
Stirling	Perth and Kinross and Stirling	Eastern Scotland	Scotland	Scotland
West Dunbartonshire	East and West Dunbartonshire, Helensburgh and Lomond	South Western Scotland	Scotland	Scotland
West Lothian	West Lothian	Eastern Scotland	Scotland	Scotland

Pre-LGR regions	Pre-LGR districts	Post-LGR local government areas	Local government structure ¹	Start date of new structure	Health authorities
(F)	(G)	(H)	(I)	(J)	(K)
Highland	Skye and Lochalsh	Highland	UA	Apr 96	Highland
Strathclyde	Inverclyde	Inverclyde	UA	Apr 96	Argyll and Clyde
Lothian	Midlothian	Midlothian	UA	Apr 96	Lothian
Grampian	Moray (pt)	Moray	UA	Apr 96	Grampian
Grampian	Moray (pt)	Moray	UA	Apr 96	Grampian
Strathclyde	Cunninghame (pt)	North Ayrshire	UA	Apr 96	Ayrshire and Arran
Strathclyde	Cunninghame (pt)	North Ayrshire	UA	Apr 96	Ayrshire and Arran
Strathclyde	Cumbernauld and Kilsyth Monklands Motherwell Strathkelvin (pt)	North Lanarkshire	UA	Apr 96	Lanarkshire Lanarkshire Lanarkshire Greater Glasgow
Islands	Orkney Islands	Orkney Islands	UA	Apr 96	Orkney
Tayside	Dundee City (pt)	Perth and Kinross	UA	Apr 96	Tayside
Strathclyde	Renfrew (pt)	Renfrewshire	UA	Apr 96	Argyll and Clyde
Borders	Berwickshire Ettrick and Lauderdale Roxburgh Tweeddale	Scottish Borders, The	UA	Apr 96	Borders
Islands	Shetland Islands	Shetland Islands	UA	Apr 96	Shetland
Strathclyde	Kyle and Carrick	South Ayrshire	UA	Apr 96	Ayrshire and Arran
Strathclyde	Clydesdale East Kilbride Glasgow City (pt) Hamilton	South Lanarkshire	UA	Apr 96	Lanarkshire Lanarkshire Greater Glasgow Lanarkshire
Central	Stirling	Stirling	UA	Apr 96	Forth Valley
Strathclyde	Clydebank Dumbarton (pt)	West Dunbartonshire	UA	Apr 96	Greater Glasgow Argyll and Clyde
Lothian	West Lothian	West Lothian	UA	Apr 96	Lothian

ADENDA

Column G

Under 'Dundee City (pt)'
Add 'Perth and Kinross'

¹ UA = unitary authority.

³ Highland unitary authority comprises six NUTS 4 level areas.

⁴ Moray unitary authority comprises two NUTS 4 level areas.

⁵ North Ayrshire unitary authority comprises two NUTS 4 level areas.

Gazetteer of the old and new geographies of the United Kingdom: Northern Ireland

Single tier government (NUTS 4) areas ¹	NUTS 3 areas	NUTS 2 area	NUTS 1 area	Standard Statistical Region (SSR)	Health authorities
(A)	(B)	(C)	(D)	(E)	(K)
Antrim	East of Northern Ireland	Northern Ireland	Northern Ireland	Northern Ireland	Northern
Ards	East of Northern Ireland	Northern Ireland	Northern Ireland	Northern Ireland	Eastern
Armagh	West and South of Northern Ireland	Northern Ireland	Northern Ireland	Northern Ireland	Southern
Ballymena	East of Northern Ireland	Northern Ireland	Northern Ireland	Northern Ireland	Northern
Ballymoney	North of Northern Ireland	Northern Ireland	Northern Ireland	Northern Ireland	Northern
Banbridge	East of Northern Ireland	Northern Ireland	Northern Ireland	Northern Ireland	Southern
Belfast	Belfast	Northern Ireland	Northern Ireland	Northern Ireland	Eastern
Carrickfergus	Outer Belfast	Northern Ireland	Northern Ireland	Northern Ireland	Northern
Castlereagh	Outer Belfast	Northern Ireland	Northern Ireland	Northern Ireland	Eastern
Coleraine	North of Northern Ireland	Northern Ireland	Northern Ireland	Northern Ireland	Northern
Cookstown	West and South of Northern Ireland	Northern Ireland	Northern Ireland	Northern Ireland	Northern
Craigavon	East of Northern Ireland	Northern Ireland	Northern Ireland	Northern Ireland	Southern
Derry	North of Northern Ireland	Northern Ireland	Northern Ireland	Northern Ireland	Western
Down	East of Northern Ireland	Northern Ireland	Northern Ireland	Northern Ireland	Eastern
Dungannon	West and South of Northern Ireland	Northern Ireland	Northern Ireland	Northern Ireland	Southern
Fermanagh	West and South of Northern Ireland	Northern Ireland	Northern Ireland	Northern Ireland	Western
Larne	East of Northern Ireland	Northern Ireland	Northern Ireland	Northern Ireland	Northern
Limavady	North of Northern Ireland	Northern Ireland	Northern Ireland	Northern Ireland	Western
Lisburn	Outer Belfast	Northern Ireland	Northern Ireland	Northern Ireland	Eastern
Magherafelt	West and South of Northern Ireland	Northern Ireland	Northern Ireland	Northern Ireland	Northern
Moyle	North of Northern Ireland	Northern Ireland	Northern Ireland	Northern Ireland	Northern
Newry and Mourne	West and South of Northern Ireland	Northern Ireland	Northern Ireland	Northern Ireland	Southern
Newtownabbey	Outer Belfast	Northern Ireland	Northern Ireland	Northern Ireland	Northern
North Down	Outer Belfast	Northern Ireland	Northern Ireland	Northern Ireland	Eastern
Omagh	West and South of Northern Ireland	Northern Ireland	Northern Ireland	Northern Ireland	Western
Strabane	North of Northern Ireland	Northern Ireland	Northern Ireland	Northern Ireland	Western

¹ Local government in Northern Ireland was reorganised in October 1973 when the two-tier local government structure was replaced by a single tier of District Councils. Columns (F)-(J) have been omitted because the recent reorganisation of local government did not extend to Northern Ireland.

New authorities created in Great Britain by local government reorganisation

ENGLAND - All unitary authorities in England are counties, by legal definition, because the Local Government Act 1972 requires that all of England other than London and the Isles of Scilly must be within a county area. However, for many purposes the unitary authorities are treated as districts.

The following unitary authorities have been created

Bath and North East Somerset (1996)	Medway (1998) <i>(name changed from 'Medway Towns' wef 1 April 1998)</i>	Southend-on-Sea (1998)
Blackburn with Darwen (1998) <i>(name changed from 'Blackburn' wef 2 May 1997)</i>	Middlesbrough (1996)	South Gloucestershire (1996)
Blackpool (1998)	Milton Keynes (1997)	Stockton-on-Tees (1996)
Bournemouth (1997)	North East Lincolnshire (1996)	Stoke-on-Trent (1997)
Bracknell Forest (1998)	North Lincolnshire (1996)	Swindon (1997) <i>(name changed from 'Thamesdown' wef 1 April 1997)</i>
Brighton and Hove (1997)	North Somerset (1996) <i>(name changed from 'North West Somerset' wef 11 July 1995)</i>	Telford and Wrekin (1998) <i>(name changed from 'The Wrekin' wef 1 April 1998)</i>
Bristol, City of (1996)	Nottingham (1998)	Thurrock (1998)
Darlington (1997)	Peterborough (1998)	Torbay (1998)
Derby (1997)	Plymouth (1998)	Warrington (1998)
East Riding of Yorkshire (1996)	Poole (1997)	West Berkshire (1998) <i>(name changed from 'Newbury' wef 1 April 1998)</i>
Halton (1998)	Portsmouth (1997)	Windsor and Maidenhead (1998)
Hartlepool (1996)	Reading (1998)	Wokingham (1998)
Herefordshire, County of (1998)	Redcar and Cleveland (1996)	York (1996)
Isle of Wight (1995)	Rutland (1997)	
Kingston upon Hull, City of (1996)	Slough (1998)	
Leicester (1997)	Southampton (1997)	
Luton (1997)		

WALES - The status of each unitary authority in Wales is either a county (C) or a county borough (CB). All the structural changes in Wales were implemented in 1996 by the Local Government (Wales) Act 1994.

The following unitary authorities have been created

Blaenau Gwent (CB)	Flintshire (C)	Newport (CB)
Bridgend (CB)	Gwynedd (C)	Pembrokeshire (C)
Caerphilly (C)	(name changed from 'Caernarfonshire and Merionethshire' wef 2 April 1996)	Powys (C)
Cardiff (CB)		Rhondda, Cynon, Taff (CB)
Carmarthenshire (C)	Isle of Anglesey (C)	Swansea (C)
Ceredigion (C)	(name changed from 'Anglesey' wef 2 April 1996)	Torfaen (CB)
(name changed from 'Cardiganshire' wef 2 April 1996)	Merthyr Tydfil (CB)	Vale of Glamorgan, The (C)
Conwy (CB)	Monmouthshire (C)	Wrexham (CB)
(name changed from 'Aberconwy and Colwyn' wef 2 April 1996)	Neath Port Talbot (CB)	
Denbighshire (C)	(name changed from 'Neath and Port Talbot' wef 2 April 1996)	

SCOTLAND - All the structural changes in Scotland were implemented in 1996 by the Local Government (Scotland) Act 1994.

The following unitary authorities have been created

Aberdeen City	Edinburgh, City of	Perth and Kinross
(name changed from 'Aberdeen, City of' wef 9 May 1995)	Eilean Siar	(name changed from 'Perthshire and Kinross' wef 1 December 1995)
Aberdeenshire	(name changed from 'Western Isles' wef 1 January 1998)	Renfrewshire
Angus	Falkirk	Scottish Borders, The
Argyll and Bute	Fife	(name changed from 'The Borders' wef 25 April 1996)
Clackmannanshire	Glasgow City	Shetland Islands
(name changed from 'Clackmannan' wef 3 May 1995)	(name changed from 'Glasgow, City of' wef 4 April 1996)	South Ayrshire
Dumfries and Galloway	Highland	South Lanarkshire
Dundee City	Inverclyde	Stirling
(name changed from 'Dundee, City of' wef 29 June 1995)	Midlothian	West Dunbartonshire
East Ayrshire	Moray	(name changed from 'Dumbarton and Clydebank' wef 29 November 1995)
East Dunbartonshire	North Ayrshire	
East Lothian	North Lanarkshire	West Lothian
East Renfrewshire	Orkney Islands	

'Quasi' unitary authorities in England

A single-tier structure of local government has existed in England since 1 April 1986 when the Greater London Council and the metropolitan county councils were abolished for administrative purposes. The former council areas were not abolished and continue to be used for statistical purposes.

Statistics for areas in London are produced for:

- **The City of London and 32 London boroughs;** or
- **Two areas comprising:**

- **The City of London and 13 Inner London boroughs:**

<i>Camden</i>	<i>Lewisham</i>
<i>Hackney</i>	<i>Newham</i>
<i>Hammersmith and Fulham</i>	<i>Southwark</i>
<i>Haringey</i>	<i>Tower Hamlets</i>
<i>Islington</i>	<i>Wandsworth</i>
<i>Kensington and Chelsea</i>	<i>Westminster</i>
<i>Lambeth</i>	

- **19 Outer London boroughs:**

<i>Barking and Dagenham</i>	<i>Havering</i>
<i>Barnet</i>	<i>Hillingdon</i>
<i>Bexley</i>	<i>Hounslow</i>
<i>Brent</i>	<i>Kingston upon Thames</i>
<i>Bromley</i>	<i>Merton</i>
<i>Croydon</i>	<i>Redbridge</i>
<i>Ealing</i>	<i>Richmond upon Thames</i>
<i>Enfield</i>	<i>Sutton</i>
<i>Greenwich</i>	<i>Waltham Forest</i>
<i>Harrow</i>	

The metropolitan counties are shown below and comprise between 4 and 10 metropolitan boroughs:

- **Greater Manchester (10 boroughs):**

<i>Bolton</i>	<i>Salford</i>
<i>Bury</i>	<i>Stockport</i>
<i>Manchester</i>	<i>Tameside</i>
<i>Oldham</i>	<i>Trafford</i>
<i>Rochdale</i>	<i>Wigan</i>

- **Merseyside (5 boroughs):**

<i>Knowsley</i>	<i>Sefton</i>
<i>Liverpool</i>	<i>Wirral</i>
<i>St. Helens</i>	

- **South Yorkshire (4 boroughs):**

<i>Barnsley</i>	<i>Rotherham</i>
<i>Doncaster</i>	<i>Sheffield</i>

- **Tyne and Wear (5 boroughs):**

<i>Gateshead</i>	<i>South Tyneside</i>
<i>Newcastle upon Tyne</i>	<i>Sunderland</i>
<i>North Tyneside</i>	

- **West Midlands (7 boroughs):**

<i>Birmingham</i>	<i>Solihull</i>
<i>Coventry</i>	<i>Walsall</i>
<i>Dudley</i>	<i>Wolverhampton</i>
<i>Sandwell</i>	

- **West Yorkshire (5 boroughs):**

<i>Bradford</i>	<i>Leeds</i>
<i>Calderdale</i>	<i>Wakefield</i>
<i>Kirklees</i>	

Two-tier local government structure remaining in England

The provision of local government in many counties in England was unaffected by local government reorganisation while in other counties one or more districts became unitary authorities. Two-tier local government remains in the following areas in England.

Bedfordshire

Bedford
Mid Bedfordshire
South Bedfordshire

Buckinghamshire

Aylesbury Vale
Chiltern
South Bucks
Wycombe

Cambridgeshire

Cambridge
East Cambridgeshire
Fenland
Huntingdonshire
South Cambridgeshire

Cheshire

Chester
Congleton
Crewe and Nantwich
Ellesmere Port and Neston
Macclesfield
Vale Royal

Cornwall and the Isles of Scilly

Caradon
Carrick
Kerrier
North Cornwall
Penwith
Restormel
Isles of Scilly

Cumbria

Allerdale
Barrow-in-Furness
Carlisle
Copeland
Eden
South Lakeland

Derbyshire

Amber Valley
Bolsover
Chesterfield
Derbyshire Dales
Erewash
High Peak
North East Derbyshire
South Derbyshire

Devon

East Devon
Exeter
Mid Devon
North Devon
South Hams
Teignbridge
Torridge
West Devon

Dorset

Christchurch
East Dorset
North Dorset
Purbeck
West Dorset
Weymouth and Portland

Durham

Chester-le-Street
Derwentside
Durham
Easington
Sedgefield
Teesdale
Wear Valley

East Sussex

Eastbourne
Hastings
Lewes
Rother
Wealden

Essex

Basildon
Braintree
Brentwood
Castle Point
Chelmsford
Colchester
Epping Forest
Harlow
Maldon
Rochford
Tendring
Uttlesford

Gloucestershire

Cheltenham
Cotswold
Forest of Dean
Gloucester
Stroud
Tewkesbury

Hampshire

Basingstoke and Deane
East Hampshire
Eastleigh
Fareham
Gosport
Hart
Havant
New Forest
Rushmoor
Test Valley
Winchester

Hertfordshire

Broxbourne
Dacorum
East Hertfordshire
Hertsmere
North Hertfordshire
St. Albans
Stevenage
Three Rivers
Watford
Welwyn Hatfield

Kent

Ashford
Canterbury
Dartford
Dover
Gravesham
Maidstone
Sevenoaks
Shepway
Swale
Thanet
Tonbridge and Malling
Tunbridge Wells

Lancashire

Burnley
Chorley
Fylde
Hyndburn
Lancaster
Pendle
Preston
Ribble Valley
Rossendale
South Ribble
West Lancashire
Wyre

Leicestershire

Blaby
Charnwood
Harborough
Hinckley and Bosworth
Melton
North West Leicestershire
Oadby and Wigston

Lincolnshire

Boston
East Lindsey
Lincoln
North Kesteven
South Holland
South Kesteven
West Lindsey

Norfolk

Breckland
Broadland
Great Yarmouth
King's Lynn and West Norfolk
North Norfolk
Norwich
South Norfolk

Northamptonshire

Corby
Daventry
East Northamptonshire
Kettering
Northampton
South Northamptonshire
Wellingborough

Northumberland

Alnwick
Berwick-upon-Tweed
Blyth Valley
Castle Morpeth
Tynedale
Wansbeck

North Yorkshire

Craven
Hambleton
Harrogate
Richmondshire
Ryedale
Scarborough
Selby

Nottinghamshire

Ashfield
Bassetlaw
Broxtowe
Gedling
Mansfield
Newark and Sherwood
Rushcliffe

Oxfordshire

Cherwell
Oxford
South Oxfordshire
Vale of White Horse
West Oxfordshire

Shropshire

Bridgnorth
North Shropshire
Oswestry
Shrewsbury and Atcham
South Shropshire

Somerset

Mendip
Sedgemoor
South Somerset
Taunton Deane
West Somerset

Staffordshire

Cannock Chase
East Staffordshire
Lichfield
Newcastle-under-Lyme
South Staffordshire
Stafford
Staffordshire Moorlands
Tamworth

Suffolk

Babergh
Forest Heath
Ipswich
Mid Suffolk
St. Edmundsbury
Suffolk Coastal
Waveney

Surrey

Elmbridge
Epsom and Ewell
Guildford
Mole Valley
Reigate and Banstead
Rushmore
Spelthorne
Surrey Heath
Tandridge
Waverley
Woking

Warwickshire

North Warwickshire
Nuneaton and Bedworth
Rugby
Stratford-on-Avon
Warwick

West Sussex

Adur
Arun
Chichester
Crawley
Horsham
Mid Sussex
Worthing

Wiltshire

Kennet
North Wiltshire
Salisbury
West Wiltshire

Worcestershire

Bromsgrove
Malvern Hills
Redditch
Worcester
Wychavon
Wyre Forest

Impact of local government reorganisation on counties in England and Wales and regions in Scotland

ENGLAND

The impact of local government reorganisation on the English 'shire' counties is shown below. 'Shire' has been used to describe the non-metropolitan counties that comprise districts (including cities and boroughs) where both levels of local government fulfil administrative functions.

Of 39 'shire' counties in England:

- 14 have been unaffected by local government reorganisation;
- 20 have been affected by varying degrees (an indication of the extent is given below);
- 4 have been abolished; and
- the council of one county has been abolished but not the county.

Counties not subject to change

The following 'shire' counties in England have not lost any districts through local government reorganisation:

<i>Cornwall and the Isles of Scilly</i>	<i>Northumberland</i>
<i>Cumbria</i>	<i>Oxfordshire</i>
<i>Gloucestershire</i>	<i>Somerset</i>
<i>Hertfordshire</i>	<i>Suffolk</i>
<i>Lincolnshire</i>	<i>Surrey</i>
<i>Norfolk</i>	<i>Warwickshire</i>
<i>Northamptonshire</i>	<i>West Sussex</i>

NB: Unitary authorities incorporating 'Gloucestershire', 'Lincolnshire' and 'Somerset' in their names have been created but have been formed from districts in former adjoining counties that have been abolished (eg. North Somerset which was previously Woodspring district in the former county of Avon).

Counties subject to change

The following 'shire' counties have lost either one or two districts through local government reorganisation (numbers are given in brackets) but have retained a 'rump' of districts where 'two-tier' local government is continuing to be provided:

<i>Bedfordshire (1)</i>	<i>Hereford (1 - all of Hereford) and Worcester*</i>
<i>Buckinghamshire (1)</i>	<i>Kent (2 merging)</i>
<i>Cambridgeshire (1)</i>	<i>Lancashire (2)</i>
<i>Cheshire (2)</i>	<i>Leicestershire (2)</i>
<i>Derbyshire (1)</i>	<i>North Yorkshire (1)</i>
<i>Devon (2)</i>	<i>Nottinghamshire (1)</i>
<i>Dorset (2)</i>	<i>Shropshire (1)</i>
<i>Durham (1)</i>	<i>Staffordshire (1)</i>
<i>East Sussex (2 merging)</i>	<i>Wiltshire (1)</i>
<i>Essex (2)</i>	
<i>Hampshire (2)</i>	

* Worcester has separated from Hereford to become a single shire county (Worcestershire); none of its constituent districts have been given unitary authority status.

Counties abolished

The following 'shire' counties have been abolished as a result of local reorganisation:

<i>Avon (April 1996)</i>	<i>Humberside (April 1996)</i>
<i>Cleveland (April 1996)</i>	<i>Isle of Wight (April 1995)</i>

County council only abolished

Berkshire (April 1998)

WALES

All eight Welsh counties were abolished on 1 April 1996:

<i>Clwyd</i>	<i>Mid Glamorgan</i>
<i>Dyfed</i>	<i>Powys</i>
<i>Gwent</i>	<i>South Glamorgan</i>
<i>Gwynedd</i>	<i>West Glamorgan</i>

SCOTLAND

All twelve Scottish regions were abolished on 1 April 1996:

<i>Borders</i>	<i>Lothian</i>
<i>Central</i>	<i>Orkney</i>
<i>Dumfries and Galloway</i>	<i>Shetland</i>
<i>Fife</i>	<i>Strathclyde</i>
<i>Grampian</i>	<i>Tayside</i>
<i>Highland</i>	<i>Western Isles</i>

NUMBERS OF LOCAL GOVERNMENT AREAS

England	Wales	Scotland	Northern Ireland
Pre-LGR: Greater London ¹ 33 London boroughs ² 6 metropolitan counties ¹ 36 metropolitan districts 39 counties 297 districts	8 counties 37 districts	12 regions 56 districts	26 district council areas
Post-LGR: Greater London ¹ 33 London boroughs ² 6 metropolitan counties ¹ 36 metropolitan districts 34 counties ³ 239 districts 46 unitary authorities	22 unitary authorities	32 unitary authorities	26 district council areas

¹ The Greater London Council and the metropolitan county councils were abolished on 1 April 1986 but the council areas were not abolished and continue to be used for statistical purposes.

² Includes the City of London Corporation.

³ Excludes Berkshire which remains as a county following the abolition of the county council and the creation of six unitary authorities.

Local government reorganisation - local authority district/unitary authority matrix

Note: The constitutions of the part pre-LGR districts forming the post-LGR unitary authorities in terms of electoral wards and, where split, civil parishes/communities are shown on pages 56-70 under the appropriate footnote numbers

Pre-LGR district Post-LGR unitary authority

ENGLAND

Avon (all/county abolished) 1996

Bath	Bath and North East Somerset UA
Bristol	Bristol UA
Kingswood	South Gloucestershire UA
Northavon	South Gloucestershire UA
Wansdyke	Bath and North East Somerset UA
Woodspring	North Somerset UA

Bedfordshire (part) 1997

Luton	Luton UA
-------	----------

Berkshire (all/county council only abolished) 1998

Bracknell Forest	Bracknell Forest UA
Newbury	West Berkshire UA
Reading	Reading UA
Slough	Slough UA
Windsor and Maidenhead	Windsor and Maidenhead UA
Wokingham	Wokingham UA

Buckinghamshire (part) 1997

Milton Keynes	Milton Keynes UA
---------------	------------------

Cambridgeshire (part) 1998

Huntingdonshire (pt) ¹	Peterborough UA
Peterborough (pt) ²	Peterborough UA

NB. The remaining part of the former Peterborough district moved to Huntingdonshire district which has stayed in Cambridgeshire.

Cheshire (part) 1998

Halton	Halton UA
Warrington	Warrington UA

Pre-LGR district Post-LGR unitary authority

Cleveland (all/county abolished) 1996

Hartlepool	Hartlepool UA
Langbaugh-on-Tees	Redcar and Cleveland UA
Middlesbrough	Middlesbrough UA
Stockton-on-Tees	Stockton-on-Tees UA

Derbyshire (part) 1997

Derby	Derby UA
-------	----------

Devon (part) 1998

Plymouth	Plymouth UA
Torbay	Torbay UA

Dorset (part) 1997

Bournemouth	Bournemouth UA
Poole	Poole UA

Durham (part) 1997

Darlington	Darlington UA
------------	---------------

East Sussex (part) 1997

Brighton	Brighton and Hove UA
Hove	Brighton and Hove UA

Essex (part) 1998

Southend-on-Sea	Southend-on-Sea UA
Thurrock	Thurrock UA

Hampshire (part) 1997

Portsmouth	Portsmouth UA
Southampton	Southampton UA

Pre-LGR district	Post-LGR unitary authority
------------------	----------------------------

Hereford and Worcester (all/county abolished) 1998

Bromsgrove	Worcestershire (county)
Hereford	Herefordshire, County of UA
Leominster (pt) ³	Herefordshire, County of UA
Leominster (pt) ⁴	Worcestershire (county)
Malvern Hills (pt) ⁵	Herefordshire, County of UA
Malvern Hills (pt) ⁶	Worcestershire (county)
Redditch	Worcestershire (county)
South Herefordshire	Herefordshire, County of UA
Worcester	Worcestershire (county)
Wychavon	Worcestershire (county)
Wyre Forest	Worcestershire (county)

Humberside (all/county abolished) 1996

Boothferry (pt) ⁷	East Riding of Yorkshire UA
Boothferry (pt) ⁸	North Lincolnshire UA
Cleethorpes	North East Lincolnshire UA
East Yorkshire	East Riding of Yorkshire UA
East Yorkshire Borough of Beverley	East Riding of Yorkshire UA
Glanford	North Lincolnshire UA
Great Grimsby	North East Lincolnshire UA
Holderness	East Riding of Yorkshire UA
Kingston upon Hull	Kingston upon Hull, City of UA
Scunthorpe	North Lincolnshire UA

Isle of Wight (all/county abolished) 1995

Medina	Isle of Wight UA
South Wight	Isle of Wight UA

Kent (part) 1998

Gillingham	Medway UA
Rochester upon Medway	Medway UA

Lancashire (part) 1998

Blackburn	Blackburn with Darwen UA
Blackpool	Blackpool UA

Leicestershire (part) 1997

Leicester	Leicester UA
Rutland	Rutland UA

Pre-LGR district	Post-LGR unitary authority
------------------	----------------------------

North Yorkshire (part) 1996

Harrogate (pt) ⁹	York UA
Harrogate (pt) ¹⁰	North Yorkshire (county)
Ryedale (pt) ¹¹	York UA
Ryedale (pt) ¹²	North Yorkshire (county)
Selby (pt) ¹³	York UA
Selby (pt) ¹⁴	North Yorkshire (county)
York	York UA

Nottinghamshire (part) 1998

Nottingham	Nottingham UA
------------	---------------

Shropshire (part) 1998

The Wrekin	Telford and Wrekin UA
------------	-----------------------

Staffordshire (part) 1997

Stoke-on-Trent	Stoke-on-Trent UA
Stafford (pt) ¹⁵	Stoke-on-Trent UA

Wiltshire (part) 1997

Thamesdown	Swindon UA
------------	------------

WALES

Clywd (all/county abolished) 1996

Alyn and Deeside	Flintshire UA
Colwyn (pt) ¹⁶	Conwy UA
Colwyn (pt) ¹⁷	Denbighshire UA
Delyn	Flintshire UA
Glyndŵr (pt) ¹⁸	Denbighshire UA
Glyndŵr (pt) ¹⁹	Powys UA
Glyndŵr (pt) ²⁰	Wrexham UA
Rhuddlan	Denbighshire UA
Wrexham Maelor	Wrexham UA

Dyfed (all/county abolished) 1996

Carmarthen	Carmarthenshire UA
Ceredigion	Ceredigion UA
Dinefwr	Carmarthenshire UA
Llanelli	Carmarthenshire UA
Preseli	Pembrokeshire UA
South Pembrokeshire	Pembrokeshire UA

Pre-LGR district	Post-LGR unitary authority
------------------	----------------------------

Gwent (all/county abolished) 1996

Blaenau Gwent (pt) ²¹	Blaenau Gwent UA
Blaenau Gwent (pt) ²²	Monmouthshire UA
Islwyn	Caerphilly UA
Monmouth	Monmouthshire UA
Newport	Newport UA
Torfaen	Torfaen UA

Gwynedd (all/county abolished) 1996

Aberconwy	Conwy UA
Anglesey	Isle of Anglesey UA
Arfon	Gwynedd UA
Dwyfor	Gwynedd UA
Meirionnydd	Gwynedd UA

Mid Glamorgan (all/county abolished) 1996

Cynon Valley	Rhondda, Cynon, Taff UA
Merthyr Tydfil	Merthyr Tydfil UA
Ogwr (pt) ²³	Bridgend UA
Ogwr (pt) ²⁴	Vale of Glamorgan, The UA
Rhondda	Rhondda, Cynon, Taff UA
Rhymney Valley	Caerphilly UA
Taff-Ely (pt) ²⁵	Cardiff UA
Taff-Ely (pt) ²⁶	Rhondda, Cynon, Taff UA

Powys (all/county abolished) 1996

Brecknock	Powys UA
Montgomery	Powys UA
Radnor	Powys UA

South Glamorgan (all/county abolished) 1996

Cardiff	Cardiff UA
Vale of Glamorgan	Vale of Glamorgan, The UA

West Glamorgan (all/county abolished) 1996

Lliw Valley (pt) ²⁷	Neath Port Talbot UA
Lliw Valley (pt) ²⁸	Swansea UA
Neath	Neath Port Talbot UA
Port Talbot	Neath Port Talbot UA
Swansea	Swansea UA

Pre-LGR district	Post-LGR unitary authority
------------------	----------------------------

SCOTLAND

Borders (all/region abolished) 1996

Berwickshire	Scottish Borders, The UA
Ettrick and Lauderdale	Scottish Borders, The UA
Roxburgh	Scottish Borders, The UA
Tweeddale	Scottish Borders, The UA

Central (all/region abolished) 1996

Clackmannan	Clackmannanshire UA
Falkirk	Falkirk UA
Stirling	Stirling UA

Dumfries and Galloway (all/region abolished) 1996

Annandale and Eskdale	Dumfries and Galloway UA
Nithsdale	Dumfries and Galloway UA
Stewartry	Dumfries and Galloway UA
Wigtown	Dumfries and Galloway UA

Fife (all/region abolished) 1996

Dunfermline	Fife UA
Kirkcaldy	Fife UA
North East Fife	Fife UA

Grampian (all/region abolished) 1996

Aberdeen City	Aberdeen City UA
Banff and Buchan	Aberdeenshire UA
Gordon	Aberdeenshire UA
Kincardine and Deeside	Aberdeenshire UA
Moray	Moray UA

Highlands (all/region abolished) 1996

Badenoch and Strathspey	Highland UA
Caithness	Highland UA
Inverness	Highland UA
Lochaber	Highland UA
Nairn	Highland UA
Ross and Cromarty	Highland UA
Skye and Lochalsh	Highland UA
Sutherland	Highland UA

Pre-LGR district

Post-LGR unitary authority

Islands (all/region abolished) 1996

Orkney Islands	Orkney Islands UA
Shetland Islands	Shetland Islands UA
Western Isles	Eilean Siar UA

Lothian (all/region abolished) 1996

East Lothian	East Lothian UA
Edinburgh City	Edinburgh, City of UA
Midlothian	Midlothian UA
West Lothian	West Lothian UA

Strathclyde (all/region abolished) 1996

Argyll and Bute	Argyll and Bute UA
Bearsden and Milngavie	East Dunbartonshire UA
Clydebank	West Dunbartonshire UA
Clydesdale	South Lanarkshire UA
Cumbernauld and Kilsyth	North Lanarkshire UA
Cumnock and Doon Valley	East Ayrshire UA
Cunninghame	North Ayrshire UA
Dumbarton (pt) ²⁹	Argyll and Bute UA
Dumbarton (pt) ³⁰	West Dunbartonshire UA
East Kilbride	South Lanarkshire UA
Eastwood	East Renfrewshire UA
Glasgow City (pt) ³¹	Glasgow City UA
Glasgow City (pt) ³²	South Lanarkshire UA
Hamilton	South Lanarkshire UA
Inverclyde	Inverclyde UA
Kilmarnock and Loudoun	East Ayrshire UA
Kyle and Carrick	South Ayrshire UA
Monklands	North Lanarkshire UA
Motherwell	North Lanarkshire UA
Renfrew (pt) ³³	East Renfrewshire UA
Renfrew (pt) ³⁴	Renfrewshire UA
Strathkelvin (pt) ³⁵	East Dunbartonshire UA
Strathkelvin (pt) ³⁶	North Lanarkshire UA

Tayside (all/region abolished) 1996

Angus	Angus UA
Dundee City (pt) ³⁷	Angus UA
Dundee City (pt) ³⁸	Dundee City UA
Dundee City (pt) ³⁹	Perth and Kinross UA
Perth and Kinross	Perth and Kinross UA

Local government reorganisation - unitary authority/local authority district matrix

Note: The constitutions of the part pre-LGR districts forming the post-LGR unitary authorities in terms of electoral wards and, where split, civil parishes/communities are shown on pages 56-70 under the appropriate footnote numbers.

Post-LGR unitary authority	Pre-LGR district	Post-LGR unitary authority	Pre-LGR district
ENGLAND			
Bath and North East Somerset UA	Bath Wansdyke	North East Lincolnshire UA	Cleethorpes Great Grimsby
Blackpool UA	Blackpool	North Lincolnshire UA	Boothferry (pt) ⁸ Glanford Scunthorpe
Blackburn with Darwen UA	Blackburn	North Somerset UA	Woodspring
Bournemouth UA	Bournemouth	Nottingham UA	Nottingham
Bracknell Forest UA	Bracknell Forest	Peterborough UA	Huntingdonshire (pt) ¹ Peterborough (pt) ² (see NB on page 49)
Brighton and Hove UA	Brighton Hove	Plymouth UA	Plymouth
Bristol, City of UA	Bristol	Poole UA	Poole
Darlington UA	Darlington	Portsmouth UA	Portsmouth
Derby UA	Derby	Reading UA	Reading
East Riding of Yorkshire UA	Boothferry (pt) ⁷ East Yorkshire East Yorkshire Borough of Beverley Holderness	Redcar and Cleveland UA	Langbaugh-on-Tees
Halton UA	Halton	Rutland UA	Rutland
Hartlepool UA	Hartlepool	Slough UA	Slough
Herefordshire, County of UA	Hereford Leominster (pt) ³ Malvern Hills (pt) ⁵ South Herefordshire	Southampton UA	Southampton
Isle of Wight UA	Medina South Wight	Southend-on-Sea UA	Southend-on-Sea
Kingston upon Hull, City of UA	Kingston upon Hull	South Gloucestershire UA	Kingswood Northavon
Leicester UA	Leicester	Stockton-on-Tees UA	Stockton-on-Tees
Luton UA	Luton	Stoke-on-Trent UA	Stafford (pt) ¹⁵ Stoke-on-Trent
Medway UA	Gillingham Rochester upon Medway	Swindon UA	Thamesdown
Middlesbrough UA	Middlesbrough	Telford and Wrekin UA	The Wrekin
Milton Keynes UA	Milton Keynes	Thurrock UA	Thurrock
		Torbay UA	Torbay
		Warrington UA	Warrington
		West Berkshire UA	Newbury

Post-LGR unitary authority	Pre-LGR district
Windsor and Maidenhead UA	Windsor and Maidenhead
Wokingham UA	Wokingham
York UA	Harrogate (pt) ⁹ Ryedale (pt) ¹¹ Selby (pt) ¹³ York

WALES

Blaenau Gwent UA	Blaenau Gwent (pt) ²¹
Bridgend UA	Ogwr (pt) ²³
Caerphilly UA	Islwyn Rhymney Valley
Cardiff UA	Cardiff Taff-Ely (pt) ²⁵
Carmarthenshire UA	Carmarthen Dinefwr Llanelli
Ceredigion UA	Ceredigion
Conwy UA	Aberconwy Colwyn (pt) ¹⁶
Denbighshire UA	Colwyn (pt) ¹⁷ Glyndŵr (pt) ¹⁸ Rhuddlan
Flintshire UA	Alyn and Deeside Delyn
Gwynedd UA	Arfon Dwyfor Meirionnydd
Isle of Anglesey UA	Ynys Môn-Isle of Anglesey
Merthyr Tydfil UA	Merthyr Tydfil
Monmouthshire UA	Blaenau Gwent (pt) ²² Monmouth
Neath Port Talbot UA	Lliw Valley (pt) ²⁷ Neath Port Talbot
Newport UA	Newport
Pembrokeshire UA	Preseli Pembrokeshire South Pembrokeshire

Post-LGR unitary authority	Pre-LGR district
Powys UA	Brecknock Glyndwr (pt) ¹⁹ Montgomeryshire Radnorshire
Rhondda, Cynon, Taff UA	Cynon Valley Rhondda Taff-Ely (pt) ²⁶
Swansea UA	Lliw Valley (pt) ²⁸ Swansea
Vale of Glamorgan, The UA	Ogwr (pt) ²⁴ Vale of Glamorgan
Torfaen UA	Torfaen
Wrexham UA	Glyndŵr (pt) ²⁰ Wrexham Maelor

Post-LGR unitary authority	Pre-LGR district
----------------------------	------------------

SCOTLAND

Aberdeen City UA	Aberdeen City
Aberdeenshire UA	Banff and Buchan Gordon Kincardine and Deeside
Angus UA	Angus Dundee City (pt) ³⁷
Argyll and Bute UA	Argyll and Bute Dumbarton (pt) ²⁹
Clackmannanshire UA	Clackmannan
Eilean Siar UA	Western Isles
Dumfries and Galloway UA	Annandale and Eskdale Nithdale Stewarty Wigtown
Dundee City UA	Dundee City (pt) ³⁸
East Ayrshire UA	Cumnock and Doon Valley Kilmarnock and Loudoun
East Dunbartonshire UA	Bearsden and Milngavie Strathkelvin (pt) ³⁵
East Lothian UA	East Lothian
East Renfrewshire UA	Eastwood Renfrew (pt) ³³
Edinburgh, City of UA	Edinburgh
Falkirk UA	Falkirk
Fife UA	Dunfermline Kirkcaldy North East Fife
Glasgow City UA	Glasgow City (pt) ³¹
Highland UA	Badenoch and Strathspey Caithness Inverness Lochaber Nairn Ross and Cromarty Skye and Lochalsh Sutherland

Post-LGR unitary authority	Pre-LGR district
----------------------------	------------------

Inverclyde UA	Inverclyde
Midlothian UA	Midlothian
Moray UA	Moray
North Ayrshire UA	Cunninghame
North Lanarkshire UA	Cumbernauld and Kilsyth Monklands Motherwell Strathkelvin (pt) ³⁶
Orkney Islands UA	Orkney Islands
Perth and Kinross UA	Dundee City (pt) ³⁹ Perth and Kinross
Renfrewshire UA	Renfrew (pt) ³⁴
Scottish Borders, The UA	Berwickshire Ettrick and Lauderdale Roxburgh Tweeddale
Shetland Islands UA	Shetland Islands
South Ayrshire UA	Kyle and Carrick
South Lanarkshire UA	Clydesdale East Kilbride Glasgow City (pt) ³² Hamilton
Stirling UA	Stirling
West Dunbartonshire UA	Clydebank Dumbarton (pt) ³⁰
West Lothian UA	West Lothian

Pre-LGR district SI number	Electoral ward	Civil parish (split wards only)
3. Leominster (pt) <i>continued</i>	Castle Eardisley Golden Cross Hampton Court Hatfield (pt) Hergest Kingsland Kington Town Leintwardine Leominster East Leominster North Leominster South Lyonshall with Titley Mansel Mortimer Pembridge Pyons with Birley Upton Weobley Wye	Docklow and Hampton Wafer Ford and Stoke Prior Hatfield and Newhampton Humber Pudleston
4. Leominster (pt) 1867/1996	Bayton and Mamble Hatfield (pt) Kyre Vale Lindridge Tenbury Town Valley of the Teme	Bockleton
5. Malvern Hills (pt) 1867/1996	Bringsty Bromyard Butterley (pt) Cradley Frome Frome Vale	Bredenbury Collington Edvin Loach and Saltmarshe Edwyn Ralph Grendon Bishop Hampton Charles Tedstone Delamere Tedstone Wafer Thornbury Upper Sapey Wacton Wolferlow

Pre-LGR district SI number	Electoral ward	Civil parish (split wards only)
5. Malvern Hills (pt) <i>continued</i>	Hegdon Hope End Leadon Vale Ledbury Marcle Ridge	
6. Malvern Hills (pt) 1867/1996	Baldwin Broadheath Butterley (pt) Chase Hallow Kempsey Langland Laugherne Hill Leigh and Bransford Link Longdon Martley Morton Powyke Priory Ripple Temeside The Hanleys Trinity Upton upon Severn Wells West Woodbury	Lower Sapey
7. Boothferry (pt) 0600/1995	Airmyn and Rawcliffe East Derwent East Howdenshire Gilberdyke Goole Central and South Goole East Goole North Goole North-East Goole West Holme upon Spalding Moor Hook Howden Marshland Mid Howdenshire North Cave Snaith	

Pre-LGR district SI number	Electoral ward	Civil parish (split wards only)
8. Boothferry (pt) 0600/1995	Crowle Epworth and Belton Haxey Keadby with Althorpe North Axholme Trentside	
9. Harrogate (pt) 0610/1995	Nether Poppleton (pt) Upper Poppleton	Hessay Nether Poppleton
10. Harrogate (pt) 0610/1995	Almscliffe Bilton Bishop Monkton Boroughbridge Claro Duchy East Central Fountains Granby Harlow Killinghall Kirkby Malzeard Knaresborough East Knaresborough West Lower Nidderdale Marston Moor Mashamshire Nether Poppleton (pt)	Kirk Hammerton Moor Monkton Thornville Wilstrop
	New Park Newby Nidd Valley Ouseburn Pannal Pateley Bridge Ripon East Ripon West Spofforth Starbeck Wathvale Wedderburn West Central Wharfedale Moors	

Pre-LGR district SI number	Electoral ward	Civil parish (split wards only)
11. Ryedale (pt) 0610/1995	Clifton Without Haxby North East Haxby West Huntington North Huntington South New Earswick Osbalwick and Heworth Rawcliffe Skelton Stockton and Bossall (pt) Strensall Wiggington	Holtby Stockton-on-the-Forest
12. Ryedale (pt) 0610/1995	Amotherby Ampleforth Birdsall Dales Ebberston Helmsley Hovingham Kirby Misperton Kirbymoorside Malton Norton Pickering Rillington Sherburn Sheriff Hutton Stockton on Bosall (pt) Thornton Dale	Buttercrambe with Bosall Claxton Gate Helmsley Sand Hutton Upper Helmsley Warthill
13. Selby (pt) 0610/1995	Appleton Roebuck (pt) Askham Bryan (pt) Bishopthorpe Copmanthorpe Dunnington Escrick (pt) Fulford Heslington Wheldrake with Elvington	Acaster Malbis Askham Bryan Askham Richard Deighton Naburn

Pre-LGR district SI number	Electoral ward	Civil parish (split wards only)
14. Selby (pt) 0610/1995	Appleton Roebuck (pt) Askham Bryan (pt) Barlby with Osgodby Beal Brayton Byram cum Sutton Camblesforth Carlton Cawood with Wistow Church Fenton Eggborough Escrick (pt) Fairburn with Brotherton Hambleton Hemingbrough Monk Fryston North Duffield Riccall with Kelfield Selby Central Selby North Selby South Selby West Sherburn in Elmet South Milford Stutton with Hazlewood Tadcaster East Tadcaster West Thorpe Willoughby	Acaster Selby Appleton Roebuck Bolton Percy Colton Steeton Bilbrough Catterton Healaugh Escrick Stillingfleet
15. Stafford (pt) 1779/1995	Barlaston (pt)	Barlaston (pt)

Pre-LGR district SI number	Electoral ward	Community (split wards only)
-------------------------------	----------------	---------------------------------

WALES

16. Colwyn (pt)	Betws yn Rhos Colwyn Dinarth Eirias Gele Glyn Kinmel Bay Llanddulas Llanfair Talhaiarn Llangernyw Llansannan Llysfaen Mochdre Pentre Mawr Rhiw Rhos Towyn Uwchaled	
17. Colwyn (pt)	Trefnant	
18. Glyndŵr (pt)	Corwen Denbigh Central Denbigh Lower Denbigh Upper Efenechtyd Gwyddelwern Henllan Llanarmon-yn-Ial Llanbedr Dyffryn Clwyd Llandegla Llandrillo Llandyrnog Llanfair Dyffryn Clwyd Llangollen Llangollen Rural Llanrhaeadr-yng-Nghinmeirch Llanynys Ruthin	
19. Glyndŵr (pt)	Llanrhaeadr-ym-Mochnant Llansilin (pt)	Llansilin
20. Glyndŵr (pt)	Ceiriog Ganol Chirk North Chirk South Llansilin (pt)	Ceiriog Ucha

Pre-LGR district SI number	Electoral ward	Community (split wards only)
24. Ogwr (pt)	Coychurch Lower (pt) St. Bride's Major (pt)	Ewenny St. Bride's Major Wick
25. Taff-Ely (pt)	Creigiau Pentyrch	
26. Taff-Ely (pt)	Beddau Bryna Church Village Cilfynydd Gilfach Goch Glyncoch Graig Hawthorn Ilan Llanharan Llanharry Llantrisant Town Llantwit Fardre Pont-y-clun Pontypridd Town Rhondda Rhydfelen Central Rhydfelen Lower Taffs Well Talbot Green Ton-teg Tonyrefail East Tonyrefail West Trawllwng Treforest Tyn-y-nant	
27. Lliw Valley (pt)	Allt-wen Cwmllynfell Godre'r graig Gwaun-Cae-Gurwen Lower Brynamman Pontardawe Rhos Trebanos Ystalyfera	

Pre-LGR district SI number	Electoral ward	Community (split wards only)
28. Lliw Valley (pt)	Clydach Dulais East Gorseinon Central Gorseinon East Gowerton East Gowerton West Graigfelen Kingsbridge Llangyfelach Lower Loughor Mawr Penllergaer Penyrheol Pontardulais Tal-y-bont Upper Loughor Vardre	

Pre-LGR district x SI number	Electoral ward	Civil parish (split wards only)
---------------------------------	----------------	------------------------------------

SCOTLAND

29. Dumbarton (pt)	Arrochar/Kilcreggan Cardross/Craigendoran Helensburgh Central Helensburgh East Helensburgh West Rhu/Garelochhead Tullichewan/Luss (pt)	Arrochar (pt) Bonhill (pt) Luss (pt) Rhu (pt)
30. Dumbarton (pt)	Bonhill East Dumbarton/Bowling Dumbarton Central Dumbarton North Dumbarton South Dumbarton West Haldane/Kilmarnock/Jamestown Renton/Alexandria South Riverside Tullichewan/Luss (pt)	Bonhill (pt)
31. Glasgow City (pt)	Aikenhead Alexandra Park Anderston Arden Baillieston Barlanark Bellahouston Belvidere Blairdardie Broomhill Calton Cardonald Carntyne Castlemilk Central Cowglen Cowlairs Crosshill Dennistoun Drumoyne Drumry Easterhouse Gartloch Glenwood (pt) Govan	Carmunnock (pt)

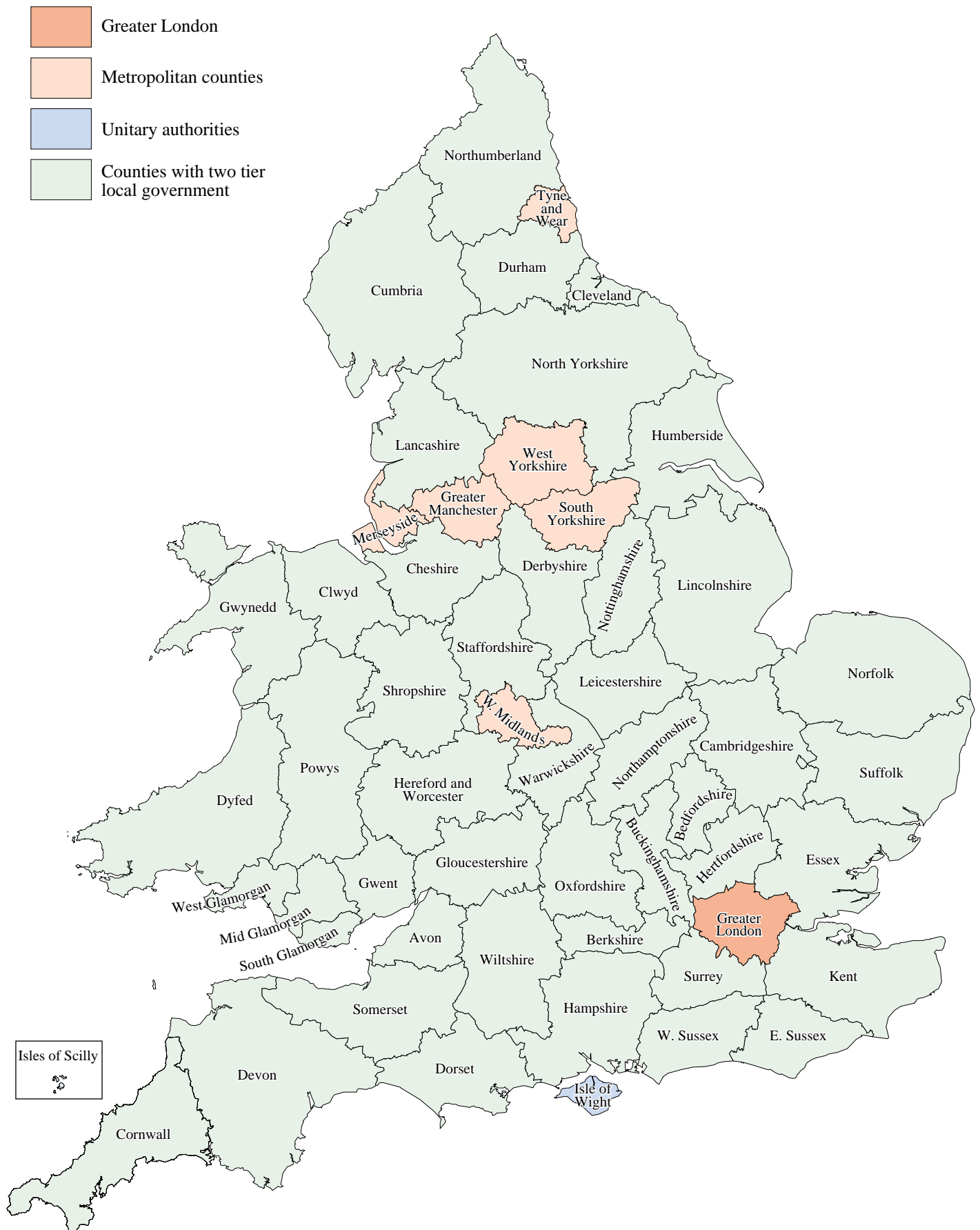
Pre-LGR district SI number	Electoral ward	Civil parish (split wards only)
31. <i>Glasgow City (pt)</i> <i>continued</i>	<p>Hutchesontown (pt)</p> <p>Kelvindale Kelvinside Keppochhill King's Park Kingston Knightscliffe Knightswood Lethamhill Linn Park Maryhill Milton Mosspark Mount Vernon Newlands North Kelvin Parkhead Partick Penilee Pollock Pollokshaws Pollokshields Queen's Park Queenslie Riddrie Robroyston Ruchill Rutherglen (pt) Scotstoun Shawlands Shettleston South Nitshill Springburn Summerhill Summerston Toryglen (pt)</p> <p>Woodlands Yoker</p>	<p>Govan (pt) Rutherglen (pt)</p> <p>Rutherglen (pt)</p> <p>Cathcart (pt) Govan (pt) Rutherglen (pt)</p>
32. <i>Glasgow City (pt)</i>	<p>Cambuslang Fernhill Glenwood (pt) Halfway Hutchesontown (pt)</p>	<p>Carmunnock (pt)</p> <p>Govan (pt) Rutherglen (pt)</p>

Pre-LGR district SI number	Electoral ward	Civil parish (split wards only)
34. Renfrew (pt) <i>continued</i>	Sandyford Saucel Seedhill Shortroods St. James Stanely Townhead	
35. Strathkelvin (pt)	Auchinairn/Crowhill Cadder Campsie and Torrance Central Chryston (pt) Harestanes Hillhead/Broomhill Kenmure and Baldernock Lenzie Milton and Gartshore South Lenzie/Waterside Woodhead Woodhill (pt)	Cadder (pt) Cadder (pt)
36. Strathkelvin (pt)	Chryston (pt) Moodiesburn Stepps Woodhill (pt)	Cadder (pt) Old Monkland (pt) Cadder (pt)
37. Dundee City (pt)	Gowrie (pt) Monifieth East Monifieth West (pt) Sidlaw (pt)	Auchterhouse (pt) Fowlis Easter (pt) Liff and Benvie (pt) Lundie (pt) Dundee (pt) Monifieth (pt) Dundee (pt) Dundee Combination (pt) Liff and Benvie (pt) Mains and Strathmartine (pt) Monifieth (pt) Murroes (pt)
38. Dundee City (pt)	Ancrum Ardler Balgillo Baxter Park Blackshade Broughty Ferry Caird	

Local government reorganisation - maps

1. Counties and unitary authorities in England and Wales as at 1 April 1995
2. Counties and unitary authorities in England and Wales as at 1 April 1996
3. Counties and unitary authorities in England and Wales as at 1 April 1997
4. Counties and unitary authorities in England and Wales as at 1 April 1998
5. Unitary authorities in England and Wales by year of introduction: 1995-98
6. Local authority districts in Scotland on 31 March 1996
7. Unitary authorities introduced in Scotland on 1 April 1996
8. District council areas introduced in Northern Ireland in October 1973

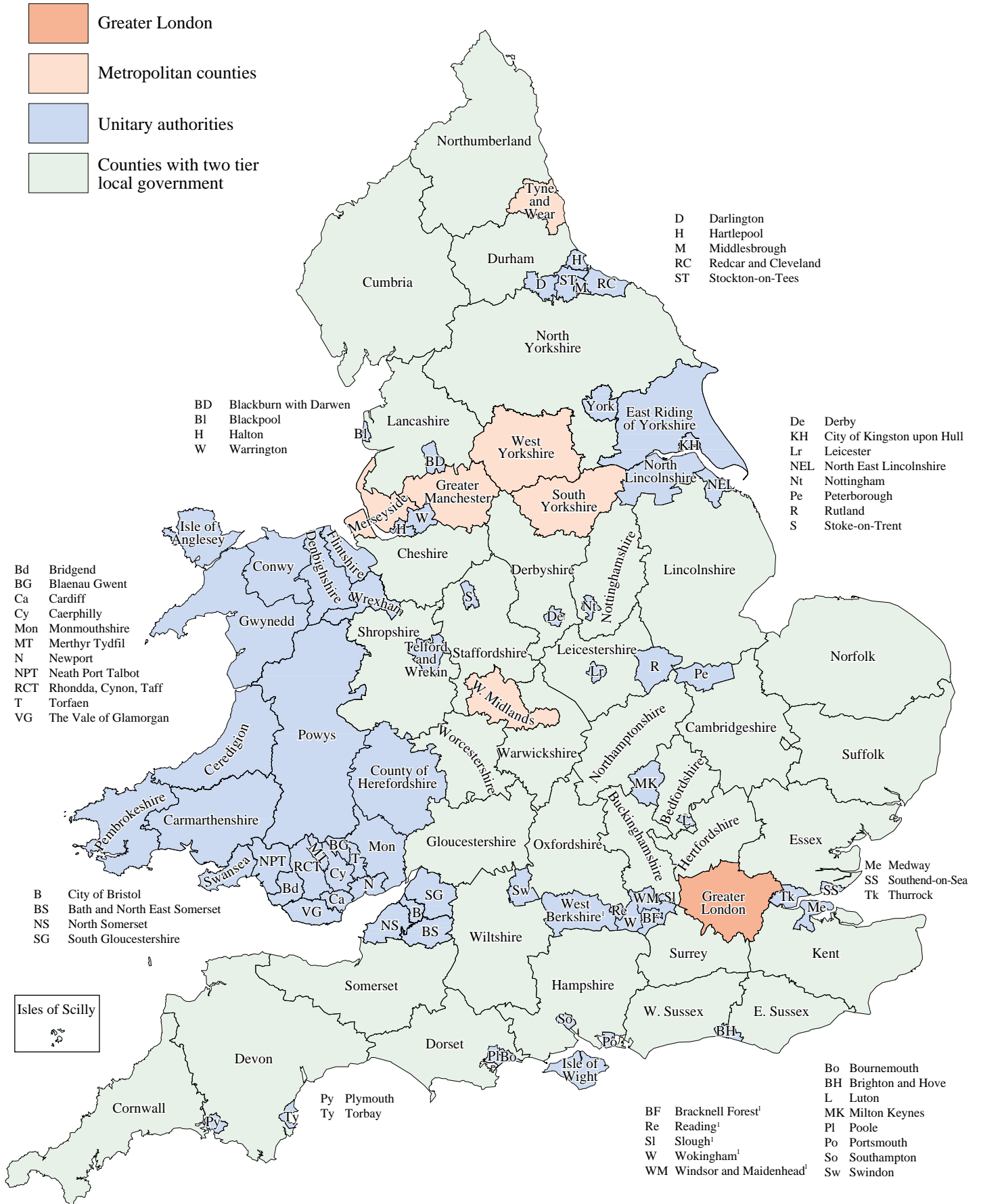
Map 1 - counties and unitary authorities in England and Wales as at 1 April 1995



Map 2 - counties and unitary authorities in England and Wales as at 1 April 1996

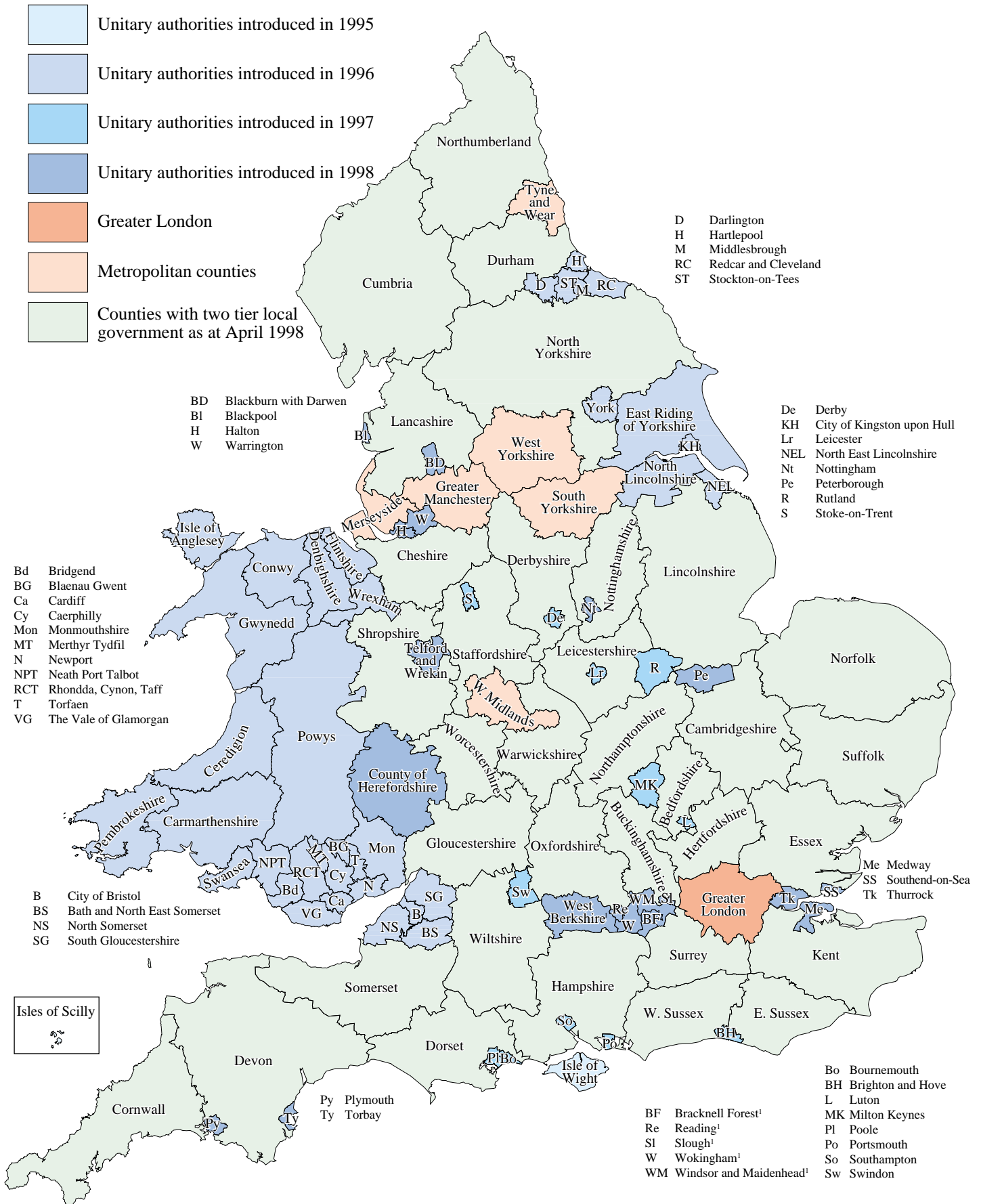


Map 4 - counties and unitary authorities in England and Wales as at 1 April 1998



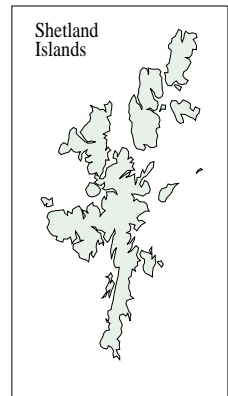
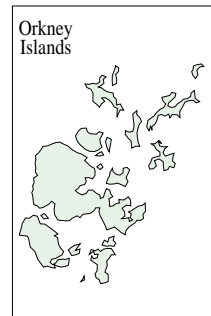
¹The county of Berkshire continues to exist but has no council

Map 5 - unitary authorities in England and Wales by year of introduction: 1995-1998



¹The county of Berkshire continues to exist but has no council

Map 7 - unitary authorities introduced in Scotland on 1 April 1996



Map 8 - district council areas introduced in Northern Ireland in October 1973



This is a blank page.

Standard statistical regions and government office regions

Constitutions in terms of:

- counties existing prior to local government reorganisation
- counties and unitary authorities existing after local government reorganisation

Map 9: Standard statistical regions and government office regions

Constitutions of standard statistical regions and government office regions in terms of counties existing prior to local government reorganisation

Standard Statistical Region	Pre-LGR structure	Government Office Region
North	Cleveland Durham Northumberland Tyne and Wear	North East
	Cumbria	
North West	Cheshire Greater Manchester Lancashire Merseyside	North West
Yorkshire and Humberside	Humberside North Yorkshire South Yorkshire West Yorkshire	Yorkshire and The Humber
East Midlands	Derbyshire Leicestershire Lincolnshire Northamptonshire Nottinghamshire	East Midlands
West Midlands	Hereford and Worcester Shropshire Staffordshire Warwickshire West Midlands	West Midlands
East Anglia	Cambridgeshire Norfolk Suffolk	East of England <i>(name changed from 'Eastern' wef 1 February 1999)</i>
South East	Bedfordshire Essex Hertfordshire	
	Greater London	London
South East	Berkshire Buckinghamshire East Sussex Hampshire Isle of Wight Kent Oxfordshire Surrey West Sussex	South East
South West	Avon Cornwall Devon Dorset Gloucestershire Somerset Wiltshire	South West

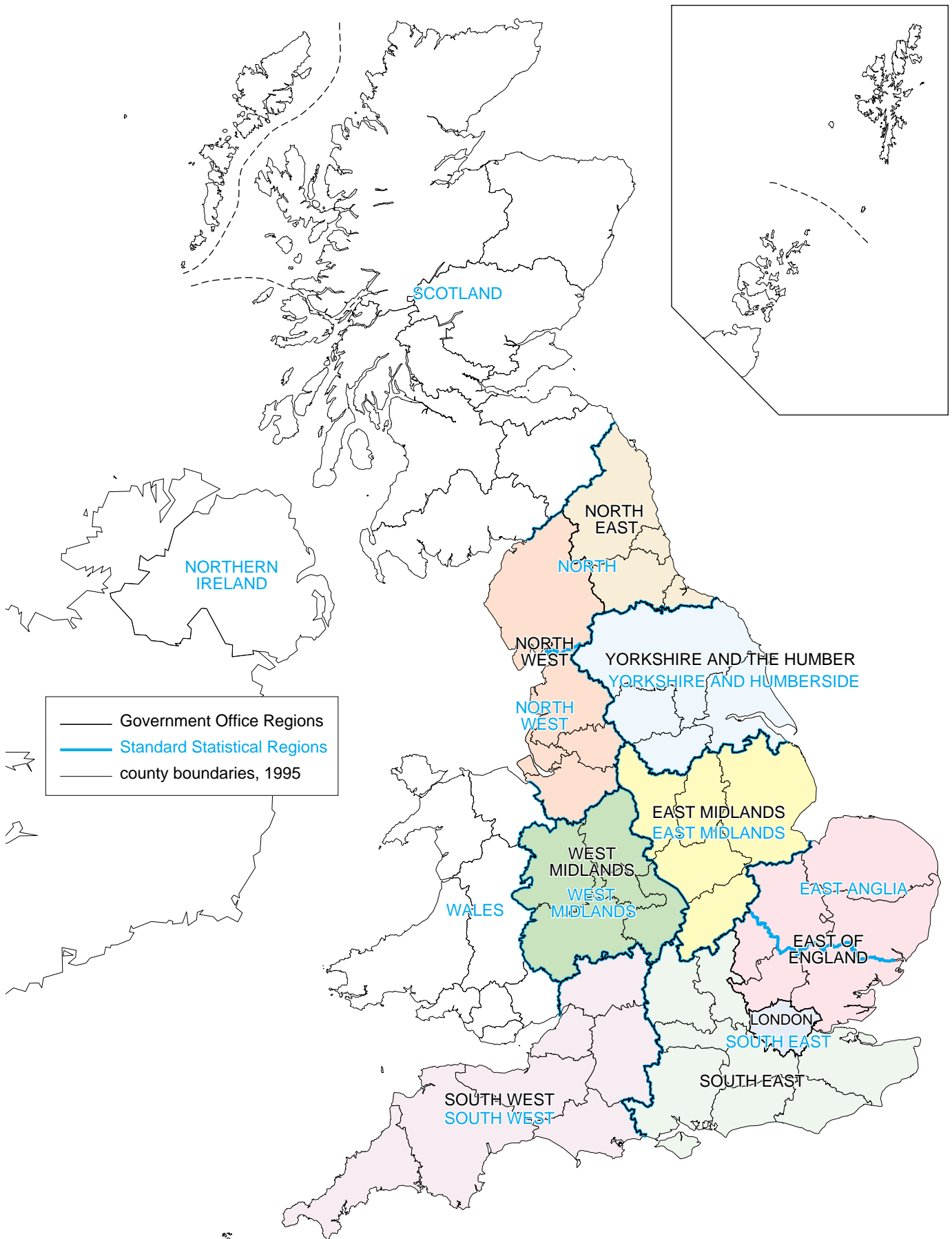
Constitutions of standard statistical regions and government office regions in terms of counties and unitary authorities existing after local government reorganisation

Standard Statistical Region	Post-LGR structure	Government Office Region
North	Darlington UA Durham Hartlepool UA Middlesbrough UA Northumberland Redcar and Cleveland UA Stockton-on-Tees UA Tyne and Wear	North East
	Cumbria	
North West	Blackburn with Darwen UA Blackpool UA Cheshire Halton UA Greater Manchester Lancashire Merseyside Warrington UA	North West
Yorkshire and Humberside	City of Kingston upon Hull UA East Riding of Yorkshire UA North East Lincolnshire UA North Lincolnshire UA North Yorkshire South Yorkshire West Yorkshire York UA	Yorkshire and The Humber
East Midlands	Derby UA Derbyshire Leicester UA Leicestershire Lincolnshire Northamptonshire Nottingham UA Nottinghamshire Rutland UA	East Midlands
West Midlands	County of Herefordshire UA Shropshire Staffordshire Stoke-on-Trent UA Telford and Wrekin UA Warwickshire West Midlands Worcestershire	West Midlands

Constitutions of standard statistical regions and government office regions in terms of counties and unitary authorities existing after local government reorganisation

Standard Statistical Region	Post-LGR structure	Government Office Region
East Anglia	Cambridgeshire Norfolk Peterborough UA Suffolk	
South East	Bedfordshire Essex Hertfordshire Luton UA Southend-on-Sea UA Thurrock UA	East of England <i>(name changed from 'Eastern' wef 1 February 1999)</i>
	Greater London	London
	Bracknell Forest UA Brighton and Hove UA Buckinghamshire East Sussex Hampshire Isle of Wight UA Kent Medway UA Milton Keynes UA Oxfordshire Portsmouth UA Reading UA Slough UA Southampton UA Surrey West Berkshire UA West Sussex Windsor and Maidenhead UA Wokingham UA	South East
South West	Bath and North East Somerset UA Bournemouth UA City of Bristol UA Cornwall Devon Dorset Gloucestershire North Somerset UA Plymouth UA Poole UA Somerset South Gloucestershire UA Swindon UA Torbay UA Wiltshire	South West

Map 9 - standard statistical regions and government office regions



This is a blank page.

NUTS (Nomenclature of Units for Territorial Statistics) classification

Area levels (summary of the constitution of each NUTS level)

Full classification (NUTS 1- 4 levels)

Maps (NUTS 1 level areas)

NUTS classification : area levels

NUTS (Nomenclature of Units for Territorial Statistics) is a hierarchical classification of spatial units that provides a breakdown of the European Union's territory for producing regional statistics which are comparable across the Union.

In the United Kingdom, the five-tier NUTS structure has recently been reviewed as a consequence of the

introduction of Government Office Regions and unitary authorities. The new NUTS area classification comprises current national administrative areas, except in Scotland where some NUTS areas comprise whole and/or part local enterprise company areas. A summary of the structure, including the numbers of areas at each level for each country, is shown below.

	England	Wales	Scotland	Northern Ireland	Total
NUTS 1	Government Office Regions (9)	Country (1)	Country (1)	Country (1)	12
NUTS 2	Individual counties or groups of counties/London boroughs/metropolitan districts/unitary authorities (30)	Groups of unitary authorities (2)	Groups of whole/part unitary authorities and/or local enterprise company areas (4)	Country (1)	37
NUTS 3	Individual counties/unitary authorities or groups of counties/London boroughs/metropolitan districts/unitary authorities/county districts (93)	Groups of unitary authorities (12)	Groups of whole/part unitary authorities and/or local enterprise company areas (23)	Groups of district council areas (5)	133
NUTS 4	Individual London boroughs/metropolitan districts/unitary authorities/county districts (354)	Individual unitary authorities (22)	Individual or groups of whole/part unitary authorities and/or local enterprise company areas (41)	Individual district council areas (26)	443
NUTS 5	Electoral wards/divisions (8,442*)	Electoral divisions (865*)	Whole/part electoral wards (1,247*)	Electoral wards (582*)	11,136

* As at 7 May 1998. Figure for England includes five parishes on the Isles of Scilly which is not warded; figure for Scotland includes four NUTS 5 areas that form two electoral wards.

Full NUTS classification (area levels 1 - 4)

NUTS-1	NUTS-2	NUTS-3	NUTS-4		
North East	Tees Valley and Durham	Hartlepool and Stockton-on-Tees	Hartlepool Stockton-on-Tees		
		South Teesside	Middlesbrough Redcar and Cleveland		
		Darlington	Darlington		
		Durham CC	Chester-le-Street Derwentside Durham Easington Sedgefield Teesdale Wear Valley		
	Northumberland and Tyne and Wear	Northumberland	Alnwick Berwick-upon-Tweed Blyth Valley Castle Morpeth Tynedale Wansbeck		
			Tyneside	Gateshead Newcastle upon Tyne North Tyneside South Tyneside	
		Sunderland	Sunderland		
		North West	Cumbria	West Cumbria	Allerdale Barrow-in-Furness Copeland
				East Cumbria	Carlisle Eden South Lakeland
			Cheshire	Halton and Warrington	Halton Warrington
Cheshire CC	Chester Congleton Crewe and Nantwich Ellesmere Port and Neston Macclesfield Vale Royal				
Greater Manchester	Greater Manchester South	Manchester Salford Stockport Tameside Trafford			

Full NUTS classification (area levels 1-4) (continued)

NUTS-1	NUTS-2	NUTS-3	NUTS-4	
North West continued	<i>Greater Manchester continued</i>	Greater Manchester North	Bolton Bury Oldham Rochdale Wigan	
		Lancashire	Blackburn with Darwen Blackpool Lancashire CC	Blackburn with Darwen Blackpool Burnley Chorley Fylde Hyndburn Lancaster Pendle Preston Ribble Valley Rossendale South Ribble West Lancashire Wyre
	Merseyside	East Merseyside	Knowsley St. Helens	
		Liverpool	Liverpool	
		Sefton	Sefton	
		Wirral	Wirral	
	Yorkshire and The Humber	East Riding and North Lincolnshire	Kingston upon Hull, City of	Kingston upon Hull, City of
			East Riding of Yorkshire	East Riding of Yorkshire
			North and North East Lincolnshire	North East Lincolnshire North Lincolnshire
		North Yorkshire	York	York
			North Yorkshire CC	Craven Hambleton Harrogate Richmondshire Ryedale Scarborough Selby
		South Yorkshire	Barnsley, Doncaster and Rotherham	Barnsley Doncaster Rotherham
Sheffield			Sheffield	
West Yorkshire		Bradford	Bradford	

Full NUTS classification (area levels 1-4) (continued)

NUTS-1	NUTS-2	NUTS-3	NUTS-4
Yorkshire and The Humber <i>continued</i>	<i>West Yorkshire</i> <i>continued</i>	Leeds	Leeds
		Calderdale, Kirklees and Wakefield	Calderdale Kirklees Wakefield
East Midlands	Derbyshire and Nottinghamshire	Derby	Derby
		East Derbyshire	Bolsover Chesterfield North East Derbyshire
		South and West Derbyshire	Amber Valley Derbyshire Dales Erewash High Peak South Derbyshire
		Nottingham	Nottingham
		North Nottinghamshire	Ashfield Bassetlaw Mansfield Newark and Sherwood
		South Nottinghamshire	Broxtowe Gedling Rushcliffe
	Leicestershire, Rutland and Northamptonshire	Leicester	Leicester
		Leicestershire CC and Rutland	Blaby Charnwood Harborough Hinckley and Bosworth Melton North West Leicestershire Oadby and Wigston Rutland
		Northamptonshire	Corby Daventry East Northamptonshire Kettering Northampton South Northamptonshire Wellingborough
	Lincolnshire	Lincolnshire	Boston East Lindsey Lincoln North Kesteven South Holland South Kesteven West Lindsey

Full NUTS classification (area levels 1-4) (continued)

NUTS-1	NUTS-2	NUTS-3	NUTS-4
West Midlands	Herefordshire, Worcestershire and Warwickshire	Herefordshire, County of	Herefordshire, County of
		Worcestershire	Bromsgrove Malvern Hills Redditch Worcester Wychavon Wyre Forest
	Shropshire and Staffordshire	Warwickshire	North Warwickshire Nuneaton and Bedworth Rugby Stratford-on-Avon Warwick
		Telford and Wrekin	Telford and Wrekin
		Shropshire CC	Bridgnorth North Shropshire Oswestry Shrewsbury and Atcham South Shropshire
		Stoke-on-Trent	Stoke-on-Trent
	West Midlands	Staffordshire CC	Cannock Chase East Staffordshire Lichfield Newcastle-under-Lyme South Staffordshire Stafford Staffordshire Moorlands Tamworth
		Birmingham	Birmingham
		Solihull	Solihull
		Coventry	Coventry
Dudley and Sandwell		Dudley Sandwell	
	Walsall and Wolverhampton	Walsall Wolverhampton	
East of England	East Anglia	Peterborough	Peterborough
		Cambridgeshire CC	Cambridge East Cambridgeshire Fenland Huntingdonshire South Cambridgeshire

Full NUTS classification (area levels 1-4) (continued)

NUTS-1	NUTS-2	NUTS-3	NUTS-4	
East of England continued	<i>East Anglia continued</i>	Norfolk	Breckland Broadland Great Yarmouth King's Lynn and West Norfolk North Norfolk Norwich South Norfolk	
		Suffolk	Babergh Forest Heath Ipswich Mid Suffolk St. Edmundsbury Suffolk Coastal Waveney	
		Bedfordshire and Hertfordshire	Luton	Luton
			Bedfordshire CC	Bedford Mid Bedfordshire South Bedfordshire
			Hertfordshire	Broxbourne Dacorum East Hertfordshire Hertsmere North Hertfordshire St. Albans Stevenage Three Rivers Watford Welwyn Hatfield
		Essex	Southend-on-Sea	Southend-on-Sea
			Thurrock	Thurrock
			Essex CC	Basildon Braintree Brentwood Castle Point Chelmsford Colchester Epping Forest Harlow Maldon Rochford Tendring Uttlesford

Full NUTS classification (area levels 1-4) (continued)

NUTS-1	NUTS-2	NUTS-3	NUTS-4
London	Inner London	Inner London - West	Camden
			City of London
		Hammersmith and Fulham	
		Kensington and Chelsea	
		Wandsworth	
	Westminster		
	Outer London	Inner London - East	Hackney
			Haringey
			Islington
			Lambeth
Newham			
Southwark			
Lewisham			
Tower Hamlets			
	Outer London	Outer London - East and North East	Barking and Dagenham
			Bexley
			Enfield
			Greenwich
	Havering		
	Redbridge		
	Waltham Forest		
	Outer London - South	Bromley	
		Croydon	
		Kingston upon Thames	
		Merton	
	Sutton		
Outer London - West and North West	Barnet		
	Brent		
	Ealing		
	Harrow		
	Hillingdon		
	Hounslow		
	Richmond upon Thames		
South East	Berkshire, Buckinghamshire and Oxfordshire	Berkshire	Bracknell Forest
			Reading
			Slough
			West Berkshire
			Windsor and Maidenhead
		Wokingham	
		Milton Keynes	
		Buckinghamshire CC	Aylesbury Vale
			Chiltern
			South Bucks
			Wycombe
		Oxfordshire	Cherwell
			Oxford
South Oxfordshire			
Vale of White Horse			
West Oxfordshire			

Full NUTS classification (area levels 1-4) (continued)

NUTS-1	NUTS-2	NUTS-3	NUTS-4	
South East continued	Surrey, East and West Sussex	Brighton and Hove	Brighton and Hove	
		East Sussex CC	Eastbourne Hastings Lewes Rother Wealden	
		Surrey	Elmbridge Epsom and Ewell Guildford Mole Valley Reigate and Banstead Runnymede Spelthorne Surrey Heath Tandridge Waverley Woking	
		West Sussex	Adur Arun Chichester Crawley Horsham Mid Sussex Worthing	
		Hampshire and Isle of Wight	Portsmouth	Portsmouth
			Southampton	Southampton
			Hampshire CC	Basingstoke and Deane East Hampshire Eastleigh Fareham Gosport Hart Havant New Forest Rushmoor Test Valley Winchester
			Isle of Wight	Isle of Wight
		Kent	Medway	Medway
	Kent CC		Ashford Canterbury Dartford Dover Gravesham Maidstone Sevenoaks Shepway Swale	

Full NUTS classification (area levels 1-4) (continued)

NUTS-1	NUTS-2	NUTS-3	NUTS-4
South East continued	<i>Kent continued</i>	<i>Kent CC continued</i>	Thanet Tonbridge and Malling Tonbridge Wells
South West	Gloucestershire, Wiltshire and North Somerset	Bristol, City of	Bristol, City of
		North and North East Somerset, South Gloucestershire	Bath and North East Somerset North Somerset South Gloucestershire
		Gloucestershire	Cheltenham Cotswold Forest of Dean Gloucester Stroud Tewkesbury
		Swindon	Swindon
	Dorset and Somerset	Wiltshire CC	Kennet North Wiltshire Salisbury West Wiltshire
		Bournemouth and Poole	Bournemouth Poole
		Dorset CC	Christchurch East Dorset North Dorset Purbeck West Dorset Weymouth and Portland
		Somerset	Mendip Sedgemoor South Somerset Taunton Deane West Somerset
	Cornwall and Isles of Scilly	Cornwall and Isles of Scilly	Caradon Carrick Kerrier North Cornwall Penwith Restormel Isles of Scilly
	Devon	Plymouth	Plymouth
Torbay		Torbay	
Devon CC		East Devon Exeter Mid Devon North Devon	

Full NUTS classification (area levels 1-4) (continued)

NUTS-1	NUTS-2	NUTS-3	NUTS-4
South West continued	<i>Devon continued</i>	<i>Devon CC continued</i>	South Hams Teignbridge Torrige West Devon
Wales	West Wales and The Valleys	Isle of Anglesey	Isle of Anglesey
		Gwynedd	Gwynedd
		Conwy and Denbighshire	Conwy Denbighshire
		South West Wales	Carmarthenshire Ceredigion Pembrokeshire
		Central Valleys	Merthyr Tydfil Rhondda, Cynon, Taff
		Gwent Valleys	Blaenau Gwent Caerphilly Torfaen
		Bridgend and Neath Port Talbot	Bridgend Neath Port Talbot
	East Wales	Swansea	Swansea
		Monmouthshire and Newport	Monmouthshire Newport
		Cardiff and Vale of Glamorgan	Cardiff Vale of Glamorgan, The
	Flintshire and Wrexham	Flintshire Wrexham	
	Powys	Powys	
Scotland	North Eastern Scotland	Aberdeen City, Aberdeenshire and North East Moray	Aberdeen City Aberdeenshire North East Moray
	Eastern Scotland	Angus and Dundee City	Angus Dundee City
		Clackmannanshire and Fife	Clackmannanshire Fife
		East Lothian and Midlothian	East Lothian Midlothian
		Scottish Borders, The	Scottish Borders, The
		Edinburgh, City of	Edinburgh, City of
	Falkirk	Falkirk	

Full NUTS classification (area levels 1-4) (continued)

NUTS-1	NUTS-2	NUTS-3	NUTS-4
Scotland continued	<i>Eastern Scotland continued</i>	Perth and Kinross and Stirling	Perth and Kinross Stirling
		West Lothian	West Lothian
	South Western Scotland	East and West Dunbartonshire, Helensburgh and Lomond	East Dunbartonshire Helensburgh and Lomond West Dunbartonshire
		Dumfries and Galloway	Dumfries and Galloway
		East Ayrshire and North Ayrshire Mainland	East Ayrshire North Ayrshire Mainland
		Glasgow City	Glasgow City
		Inverclyde, East Renfrewshire and Renfrewshire	East Renfrewshire Inverclyde Renfrewshire
		North Lanarkshire	North Lanarkshire
		South Ayrshire	South Ayrshire
	Highlands and Islands	South Lanarkshire	South Lanarkshire
		Caithness and Sutherland and Ross and Cromarty	Caithness and Sutherland Ross and Cromarty
		Inverness and Nairn and Moray, Badenoch and Strathspey	Badenoch and Strathspey Inverness and Nairn West Moray
		Lochaber, Skye and Lochalsh and Argyll and the Islands	Argyll and Bute UA Islands Argyll and the Islands LEC Mainland Arran and the Cumbraes Lochaber Skye and Lochalsh
		Eilean Siar (Western Isles)	Eilean Siar (Western Isles)
		Orkney Islands	Orkney Islands
		Shetland Islands	Shetland Islands

Full NUTS classification (area levels 1-4) (continued)

NUTS-1	NUTS-2	NUTS-3	NUTS-4
Northern Ireland	Northern Ireland	Belfast	Belfast
		Outer Belfast	Carrickfergus Castlereagh Lisburn Newtownabbey North Down
		East of Northern Ireland	Antrim Ards Ballymena Banbridge Craigavon Down Larne
		North of Northern Ireland	Ballymoney Coleraine Derry Limavady Moyle Strabane
		West and South of Northern Ireland	Armagh Cookstown Dungannon Fermanagh Magherafelt Newry and Mourne Omagh

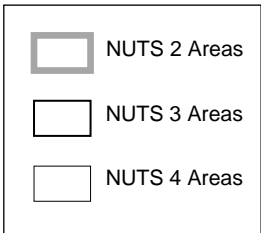
This is a blank page.

NUTS 1 level area maps

10. North East
11. North West
12. Yorkshire and The Humber
13. East Midlands
14. West Midlands
15. East of England
16. London
17. South East
18. South West
19. Wales
20. Scotland
21. Northern Ireland

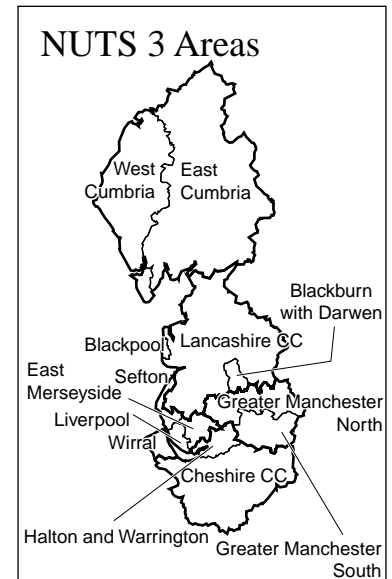
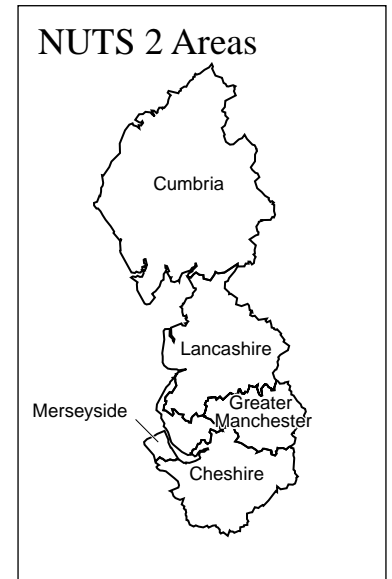

Map 10 - North East (NUTS 1 area): breakdown of NUTS 2, 3 and 4 areas

NUTS 4 Areas



Map 11 - North West (NUTS 1 area): breakdown of NUTS 2, 3 and 4 areas

NUTS 4 Areas



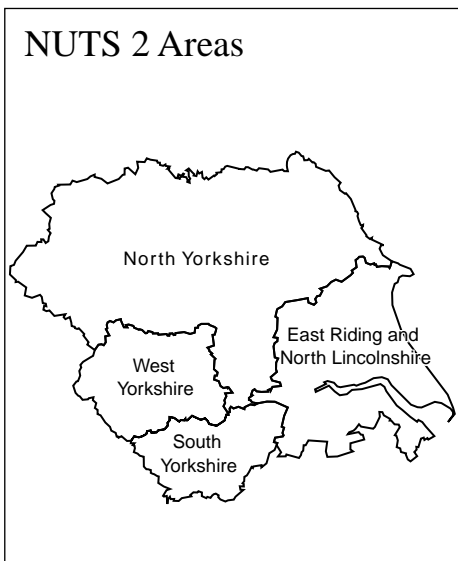
- 1 Blackburn with Darwen
- 2 Hyndburn
- 3 Halton

Map 12 - Yorkshire and The Humber (NUTS 1 area): breakdown of NUTS 2, 3 and 4 areas

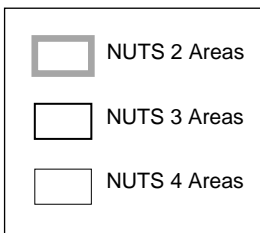
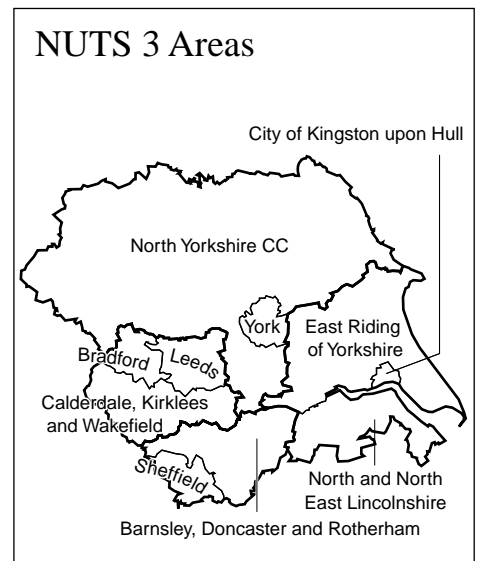
NUTS 4 Areas



NUTS 2 Areas



NUTS 3 Areas



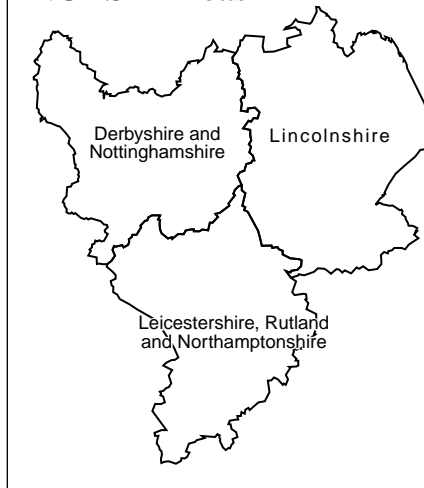
Map 13 - East Midlands (NUTS 1 area): breakdown of NUTS 2, 3 and 4 areas

NUTS 4 Areas

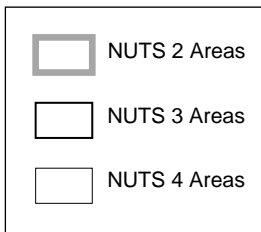


1. Chesterfield
2. Bolsover
3. Mansfield
4. Lincoln
5. Ashfield
6. Gedling
7. Broxtowe
8. Nottingham
9. North West Leicestershire
10. Leicester
11. Oadby and Wigston
12. Wellingborough
13. Northampton

NUTS 2 Areas



NUTS 3 Areas

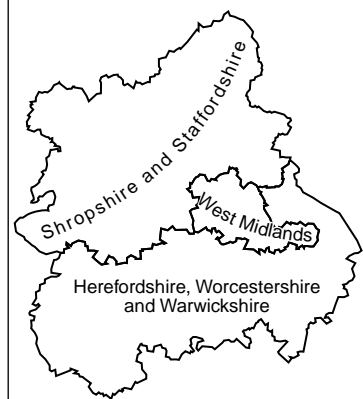


Map 14 - West Midlands (NUTS 1 area): breakdown of NUTS 2, 3 and 4 areas

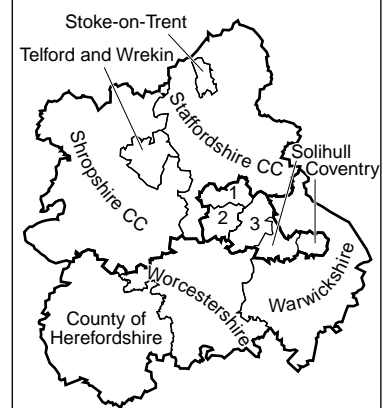
NUTS 4 Areas






NUTS 2 Areas



NUTS 3 Areas



-  NUTS 2 Areas
-  NUTS 3 Areas
-  NUTS 4 Areas

Map 15 - East of England (NUTS 1 area): breakdown of NUTS 2, 3 and 4 areas

NUTS 4 Areas


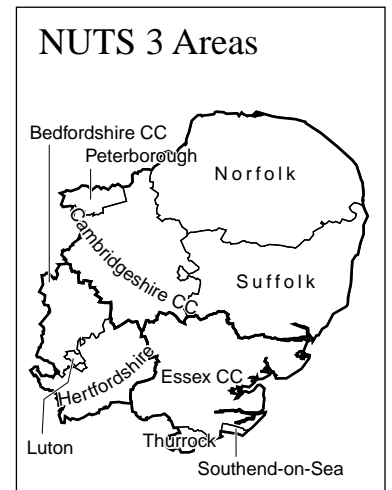


- 1 Stevenage
- 2 Broxbourne
- 3 Hertsmere
- 4 Harlow
- 5 Cambridge
- 6 Ipswich
- 7 Norwich

NUTS 2 Areas



NUTS 3 Areas

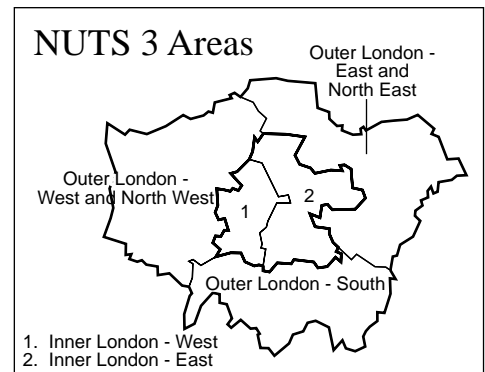
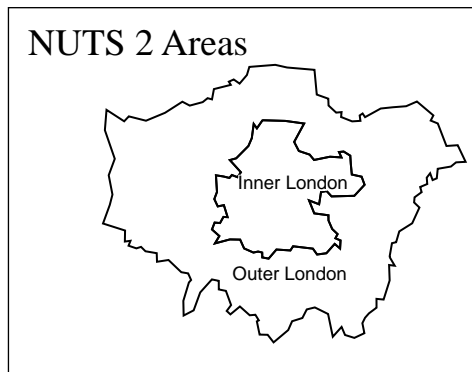



Map 16 - London (NUTS 1 area): breakdown of NUTS 2, 3 and 4 areas

NUTS 4 Areas



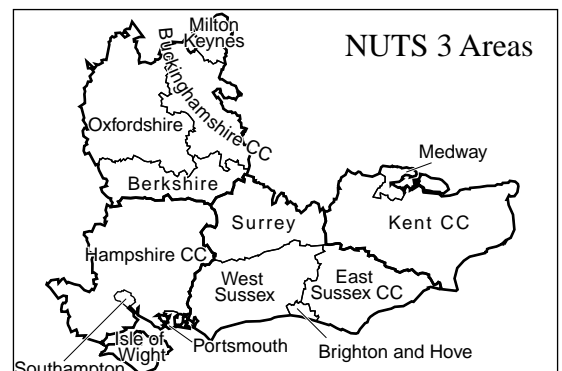
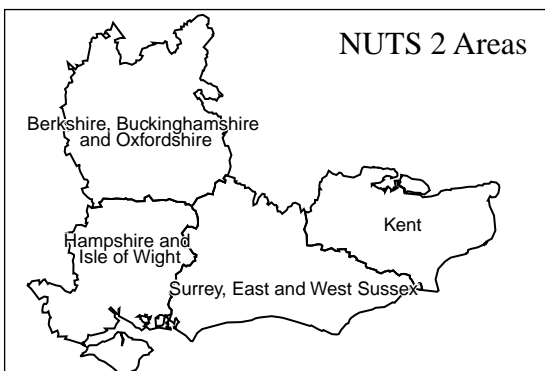
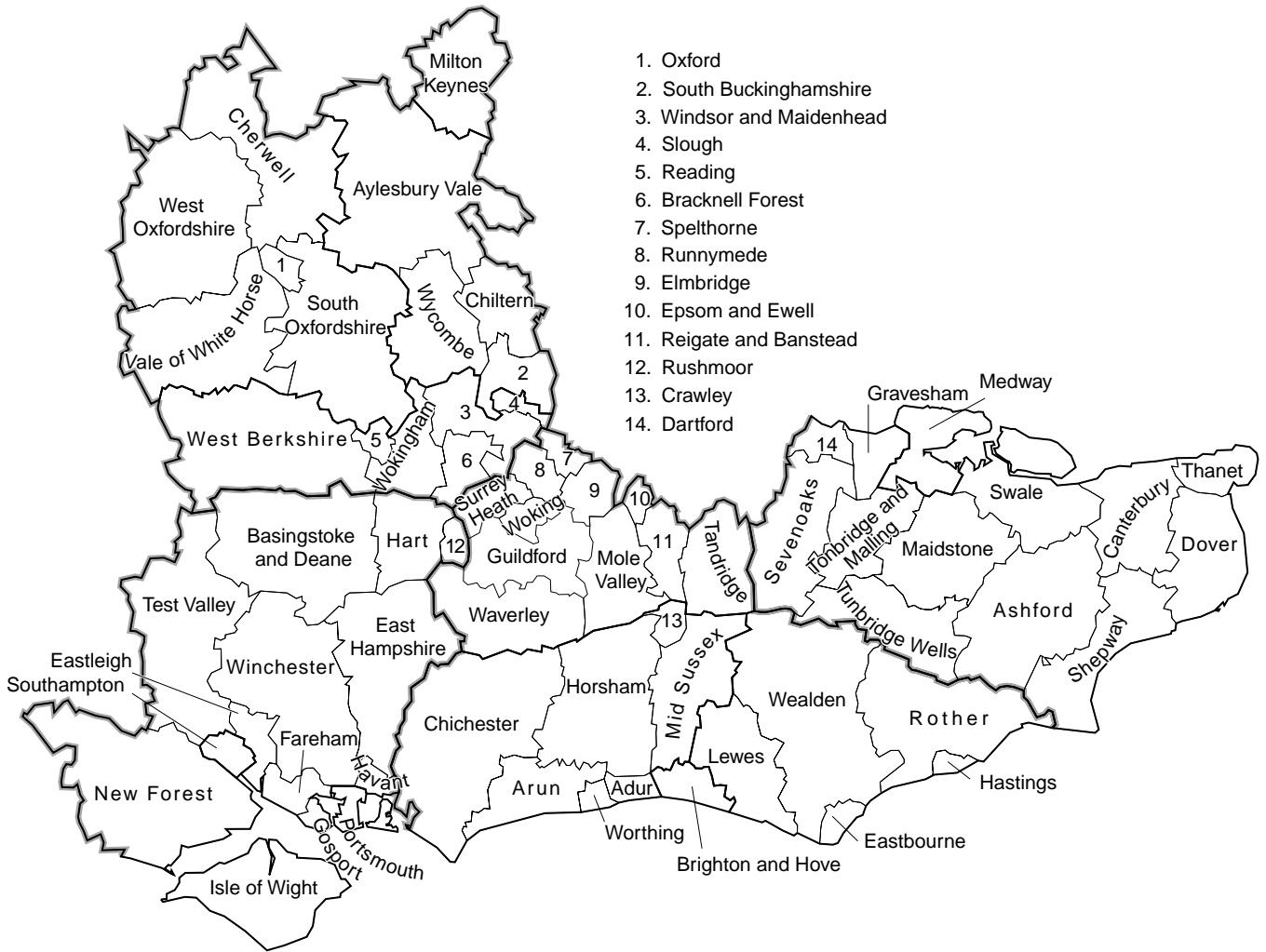

- 1. Hammersmith and Fulham
- 2. Kensington and Chelsea
- 3. City of London



- 1. Inner London - West
- 2. Inner London - East

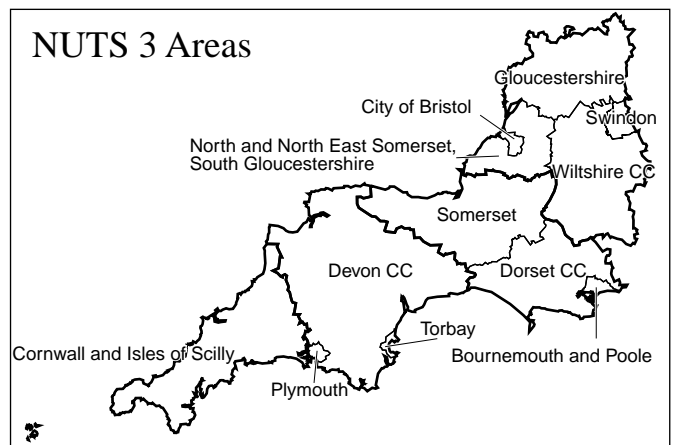
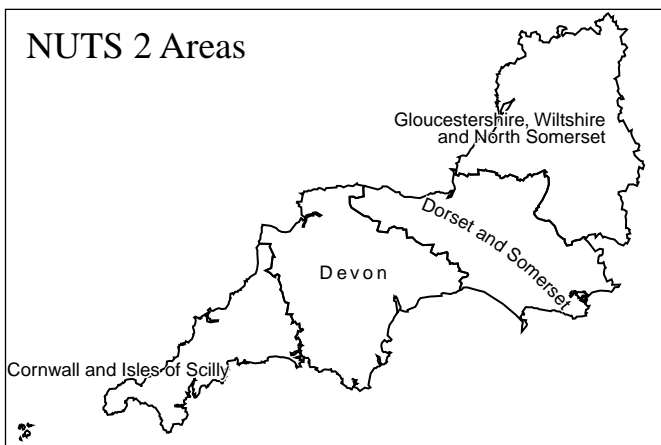
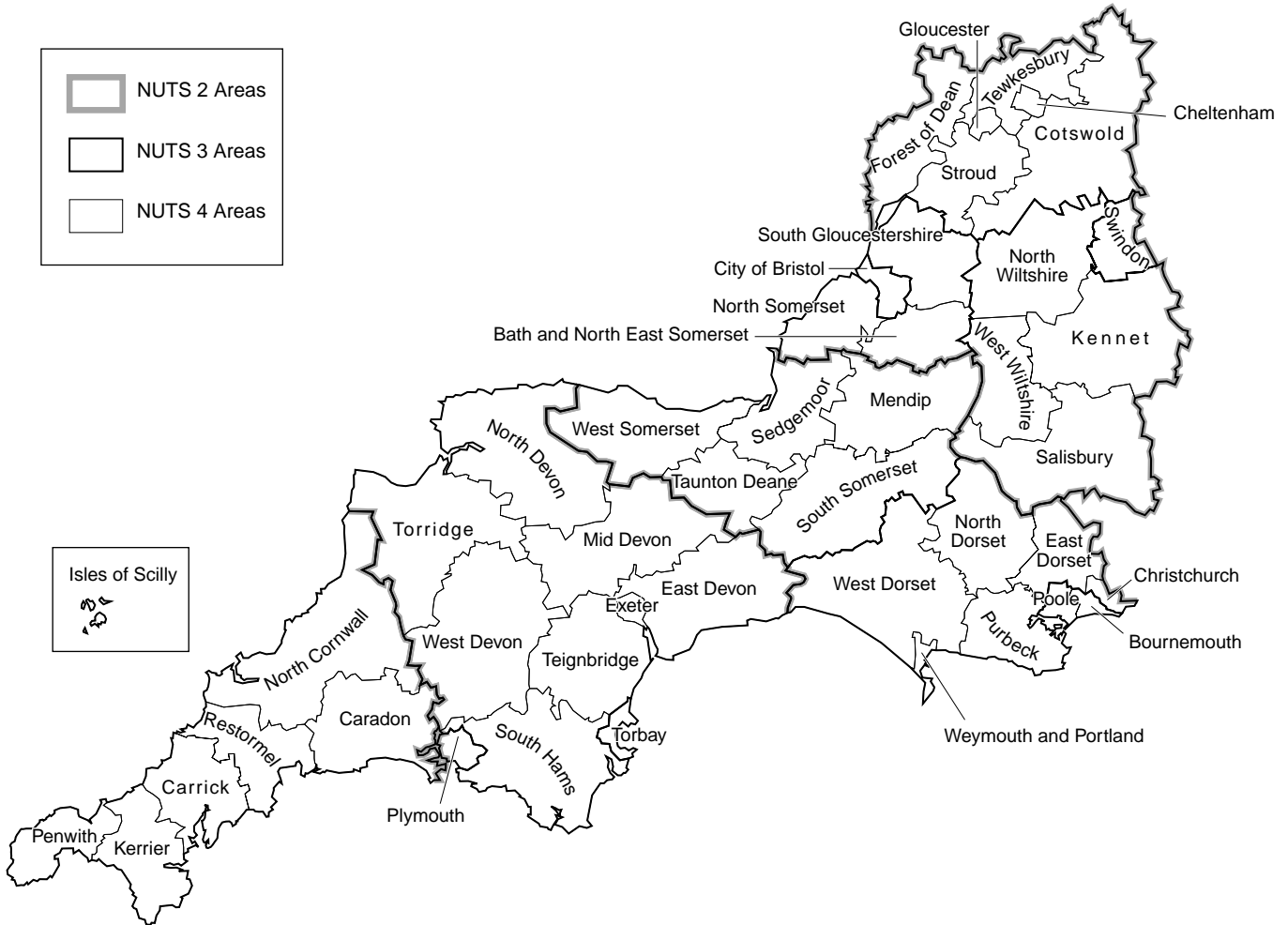
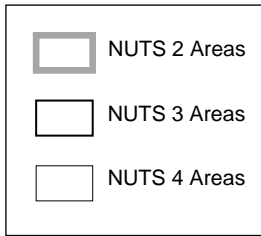
Map 17 - South East (NUTS 1 area): breakdown of NUTS 2, 3 and 4 areas

NUTS 4 Areas



Map 18 - South West (NUTS 1 area): breakdown of NUTS 2, 3 and 4 areas

NUTS 4 Areas

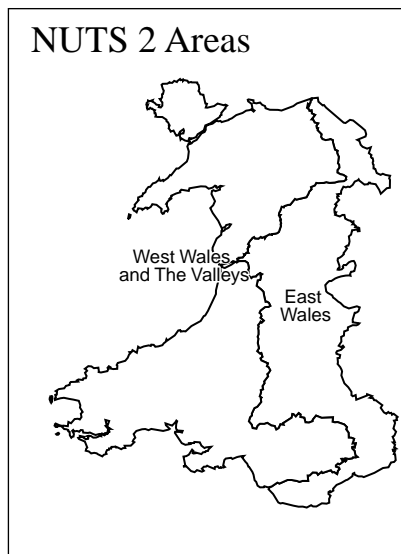


Map 19 - Wales (NUTS 1 area): breakdown of NUTS 2, 3 and 4 areas


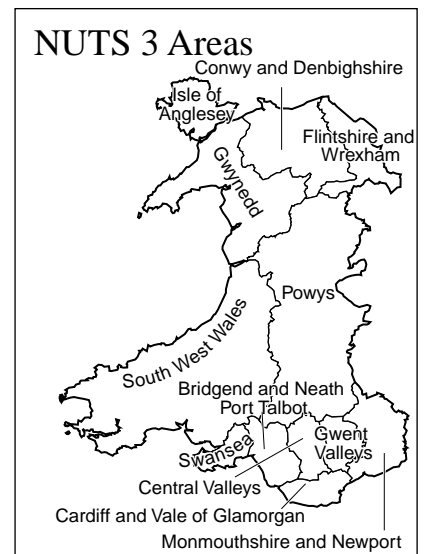
NUTS 4 Areas



NUTS 2 Areas

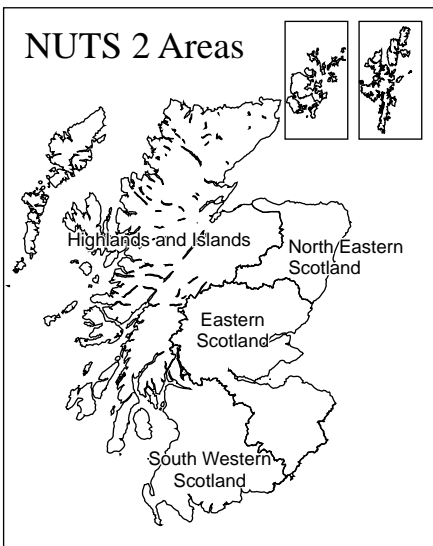
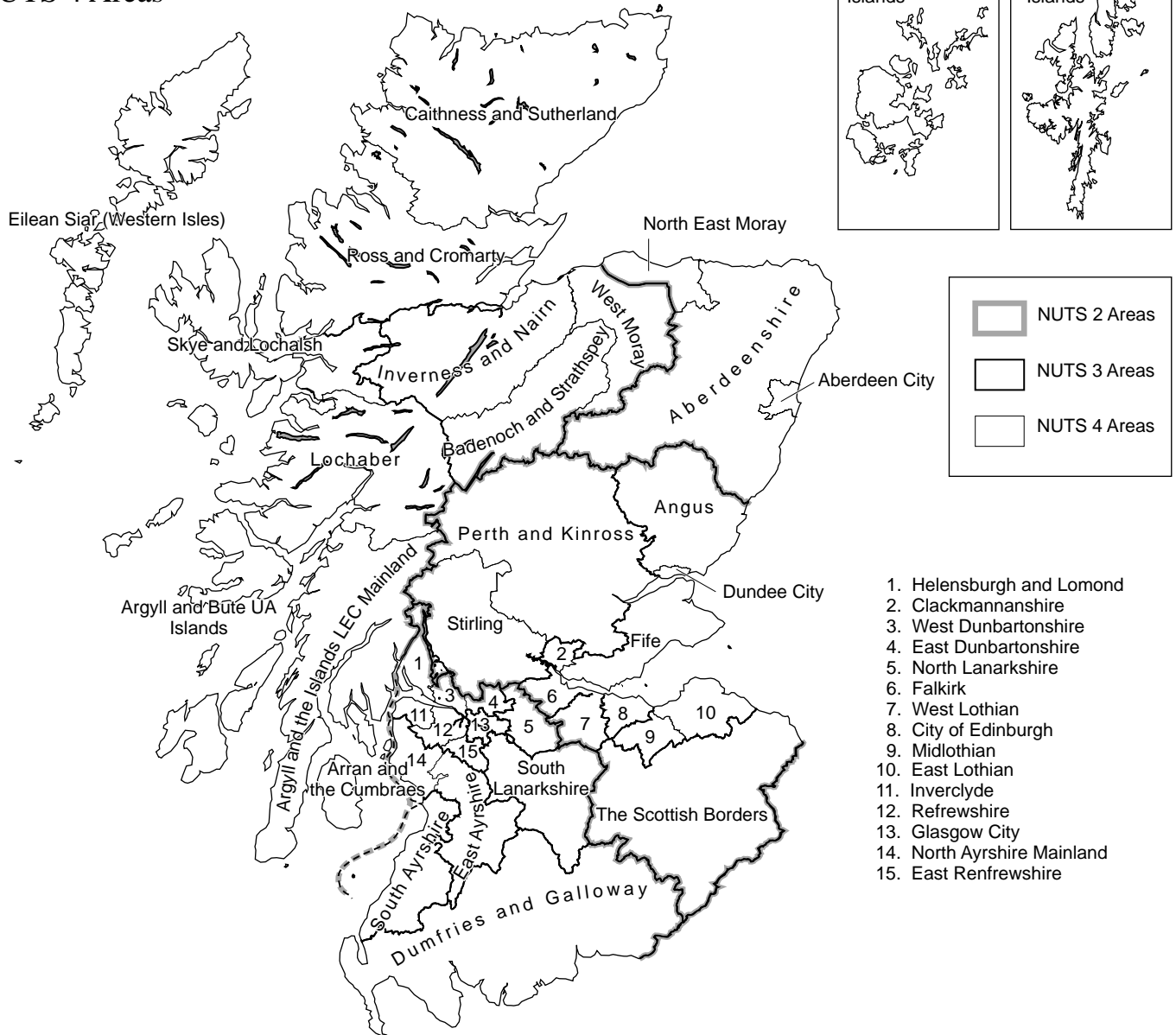


NUTS 3 Areas

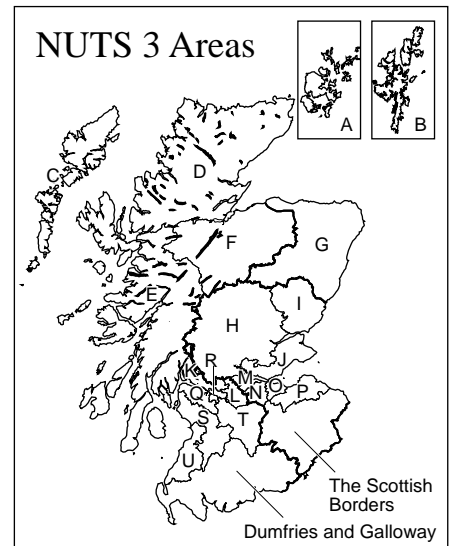


Map 20 - Scotland (NUTS 1 area): breakdown of NUTS 2, 3 and 4 areas

NUTS 4 Areas


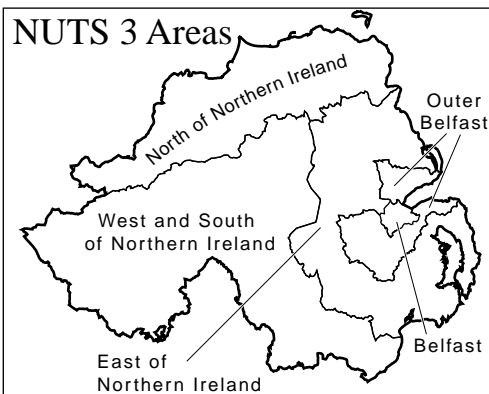
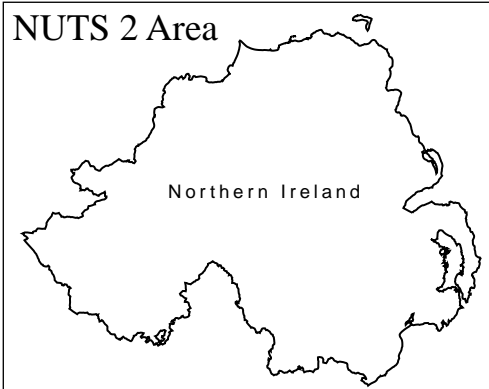


- A Orkney Islands
- B Shetland Islands
- C Eilean Siar (Western Isles)
- D Caithness and Sutherland and Ross and Cromarty
- E Lochaber, Skye and Lochalsh and Argyll and the Islands
- F Inverness and Nairn and Moray, Badenoch and Strathspey
- G Aberdeen City, Aberdeenshire and North East Moray
- H Perth and Kinross and Stirling
- I Angus and Dundee City
- J Clackmannanshire and Fife
- K East and West Dunbartonshire, Helensburgh and Lomond
- L North Lanarkshire
- M Falkirk
- N West Lothian
- O City of Edinburgh
- P East Lothian and Midlothian
- Q Inverclyde, East Renfrewshire and Renfrewshire
- R Glasgow City
- S East Ayrshire and North Ayrshire Mainland
- T South Lanarkshire
- U South Ayrshire



Map 21 - Northern Ireland (NUTS 1 area): breakdown of NUTS 2, 3 and 4 areas

NUTS 4 Areas



Glossary

Abbreviations are given where they have been used in the Gazetteer

Building block	Whole or part local authority areas used in this Gazetteer as the base area for aggregation purposes
County (1)	The higher level administrative area in a two-tier local government structure
County (2)	The legal status of unitary authorities and metropolitan districts in England
County (C) (3)	The status of 12 unitary authorities in Wales
County borough (CB)	The status of 10 unitary authorities in Wales
County district	Districts forming the lower level of local government within the two-tier local government structure remaining in parts of England after local government reorganisation (sometimes also referred to as ‘local authority district’ or ‘non-metropolitan district’)
District council area	The single-tier level of local government in Northern Ireland
Government Office Region (GOR)	Areas in England for which regional Government offices (GORs) are responsible; adopted in 1996 as the Government’s statistical regions
Local authority district	Districts forming the lower level of local government within the two-tier local government structure remaining in parts of England after local government reorganisation (sometimes also referred to as ‘county district’ or ‘non-metropolitan district’)
Local enterprise company area (LEC)	The Scottish equivalent of Training Enterprise Council areas which are used to determine the extent of some NUTS areas in Scotland
London borough (LB)	The single-tier of local government remaining in the former Greater London Council area outside the City of London Corporation; also described as quasi unitary authorities in this Gazetteer
Metropolitan county	The area of the former metropolitan county councils
Metropolitan district/ borough	The single-tier of local government remaining in the former metropolitan county council areas; also described as quasi unitary authorities in this Gazetteer
Nomenclature of Units for Territorial Statistics (NUTS)	A hierarchical classification of spatial units which provides a breakdown of the European Union’s territory for producing regional statistics which are comparable across the Union
Non-metropolitan district	Districts forming the lower level of local government within the two-tier local government structure remaining in England after local government reorganisation (sometimes also referred to as ‘county district’ or ‘local authority district’)
Quasi unitary authority	The City of London Corporation, the London boroughs and metropolitan districts/ boroughs that form the single-tier of local government following the abolition of the Greater London Council and the metropolitan county councils
‘Shire’ county	The non-metropolitan counties in England
Standard Statistical Region (SSR)	The former areas in England used for the presentation of regional statistics
Unitary authority (UA)	The single-tier of local government existing in some parts of England and all of Wales and Scotland

Area codes

The ONS geographic support service (ONS Geography) maintains a geographic database containing area codes for all administrative areas in the United Kingdom.

These codes are assigned to unit postcodes and are available on a range of postcode directories that link current and terminated unit postcodes to administrative areas, both current and frozen as at the date of the 1991 Census (21 April).

For further information about the ONS area codes and the range of postcode directories produced contact:

The ONS Geography Support Unit
Office for National Statistics
Segensworth Road
Titchfield
Fareham
Hampshire PO15 5RR
☎ 01329 813243 / 813477
Fax: 01329 813383
Email: ons.geography@ons.gov.uk

Contacts for additional copies or further information

If you require further information about the content of this Gazetteer please contact:

ONS Geography
Office for National Statistics
Segensworth Road
Titchfield
Fareham
Hampshire PO15 5RR
☎ 01329 813536
Fax: 01329 813383
Email: ons.geography@ons.gov.uk

If you require further copies of this Gazetteer please contact:

ONS Direct
Office for National Statistics
Room D.140
Government Buildings
Cardiff Road
Newport
Gwent NP9 1XG
☎ 01633 812078
Fax: 01633 812762

This is a blank page.