

Community Locator Index table listing community names and their corresponding grid coordinates (e.g., Adak C-11, Atognak D-7, Barrow U-4).

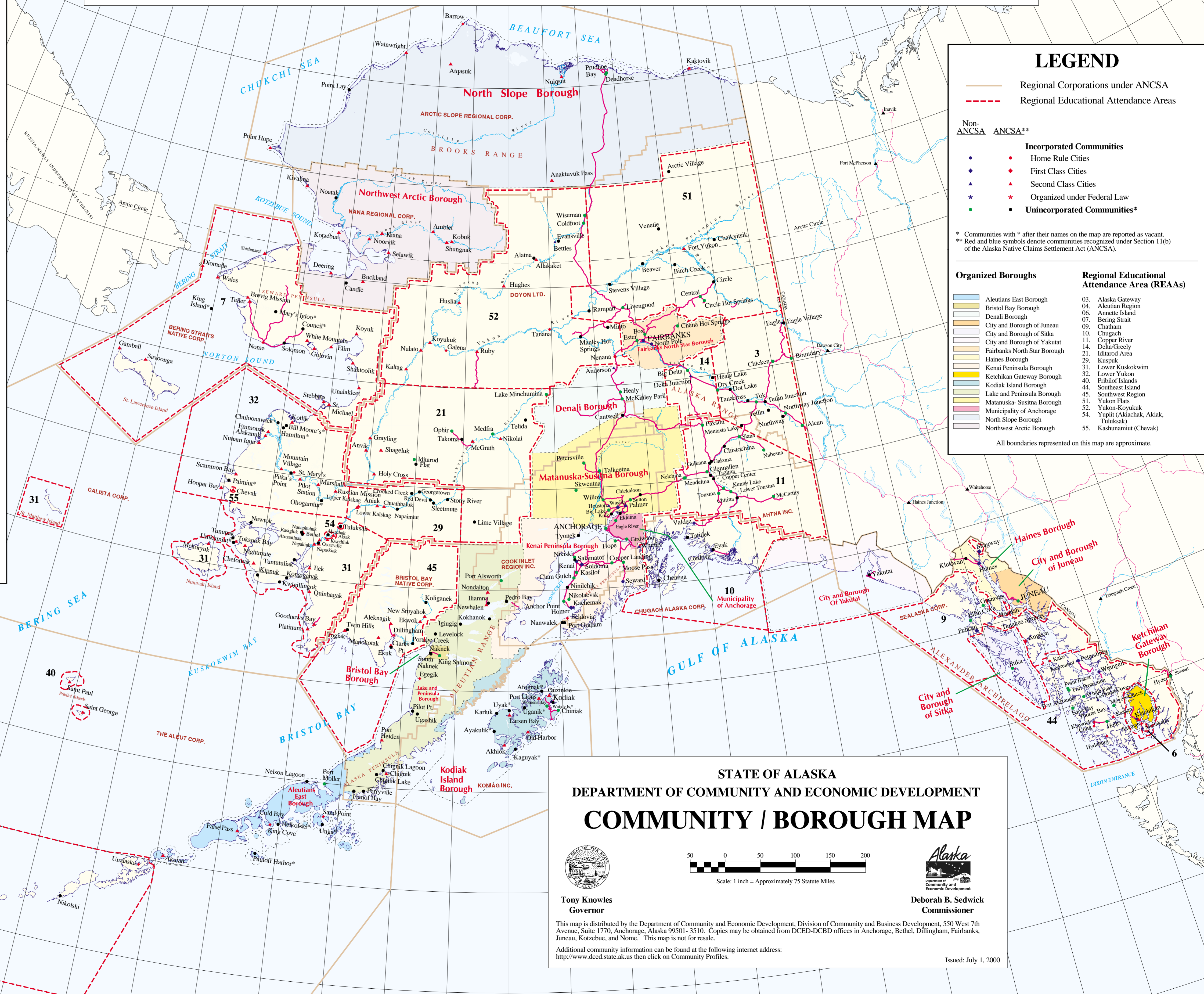


Table of Boroughs with columns for July 1, 1999 Population, Approximate Square Miles, and Incorporation Date.

Table of Cities with columns for Classification, July 1, 1999 Population, and Incorporation Date.

Table of Organized Boroughs and Regional Educational Attendance Areas (REAAs) with columns for Borough Name and REA Number.


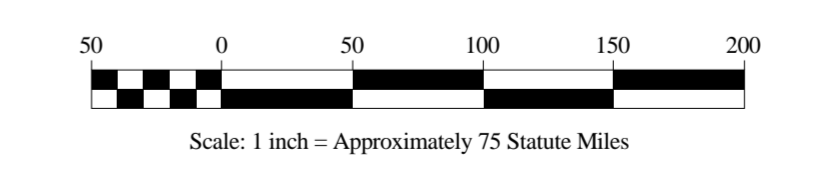
Footnote explaining symbols for city locations (1-12) and regional incorporation dates (A-C).

LEGEND section containing symbols for Regional Corporations, Educational Attendance Areas, and various community types (Incorporated, Home Rule, etc.).

STATE OF ALASKA DEPARTMENT OF COMMUNITY AND ECONOMIC DEVELOPMENT COMMUNITY / BOROUGH MAP

Governor Tony Knowles and Commissioner Deborah B. Sedwick names and titles.

Map distribution information and internet address: http://www.dced.state.ak.us



Issued: July 1, 2000