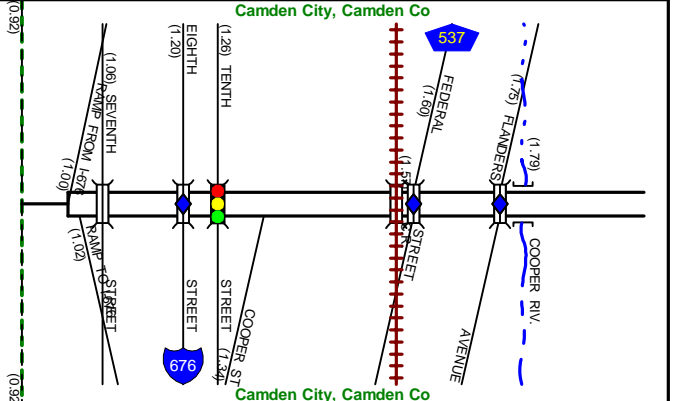
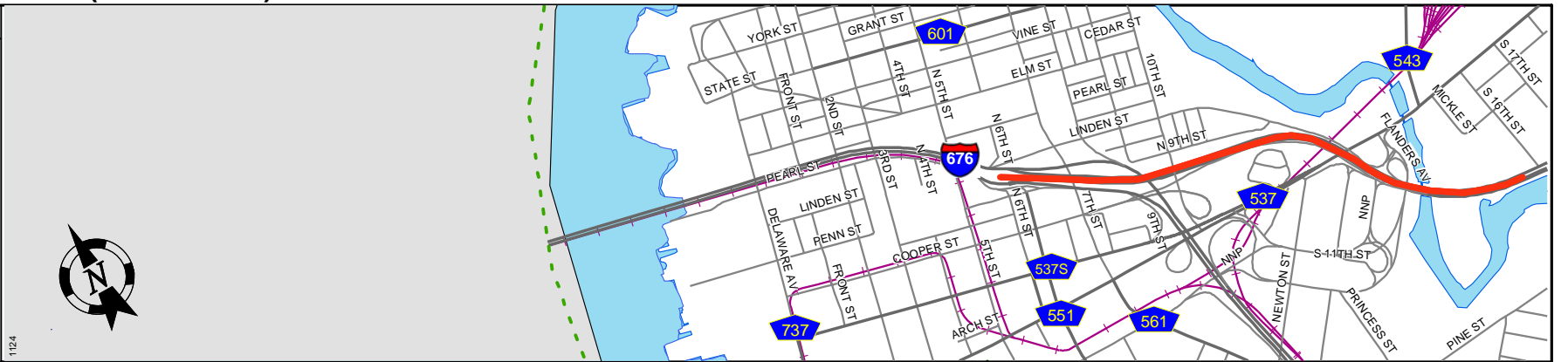


Legend

- Interstate Route
- US Route
- NJ Route
- County Road
- Interchange Number
- Grade Separated Interchange
- Traffic Signal
- Toll Plaza
- Traffic Monitoring Sites
- Undivided Highway
- Divided Highway
- Dualized Hwy (Exp & Local)
- Road Underpass
- Road Overpass

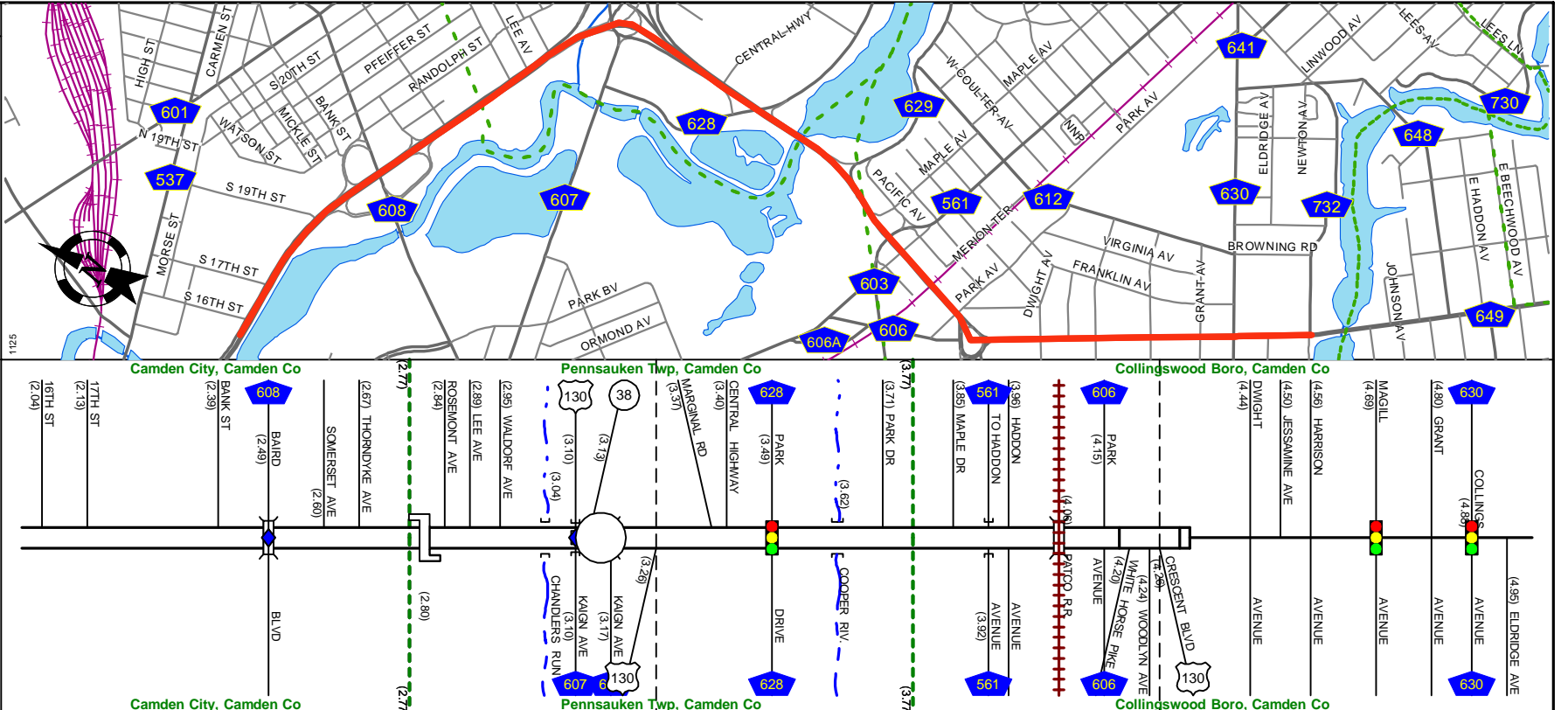


MILES	-1.0	-1.0	0.0	1.0	1.0	2.0	3.0	2.0				
KILOMETERS			0.0									
Street Name							Admiral Wilson Boulevard					
Jurisdiction							N.J.D.O.T.					
Functional Class							Urban Principal Arterial					
Federal Aid Sys							NHS					
Control Section							0406					
Speed Limit							45					
Number of Lanes							3	6				
Divided	SB/WB Shou.							12	0			
	SB/WB Pav.							36	48			
Med. Type									Positive			
	Med. Width								3			
Undiv.	NB/EB Pav.							36	48			
	NB/EB Shou.							12	0			
Traffic Volume									78,359 (04)			
Traffic Sta. ID									7-4-226			
Structure No.								0403168	0430166	0430165	0406159	0406158
Contract No. & Date								I-76 SEC. 1H (1980) G.P.S.		N.J. 25 SEC. 1, 2B (1929) SEC. 2D, 3D (1946) W.	U.S. 30 (1953) SEC. 14G (
Enlarged Views											See Enlarged View #14	

MP 0.00-0.92 See -676 MP 3.79-4.75
Begin US 30 MP=0.96

Legend

- Interstate Route
- US Route
- NJ Route
- County Road
- Interchange Number
- Grade Separated Interchange
- Traffic Signal
- Toll Plaza
- Traffic Monitoring Sites
- Undivided Highway
- Divided Highway
- Dualized Hwy (Exp & Local)
- Road Underpass
- Road Overpass



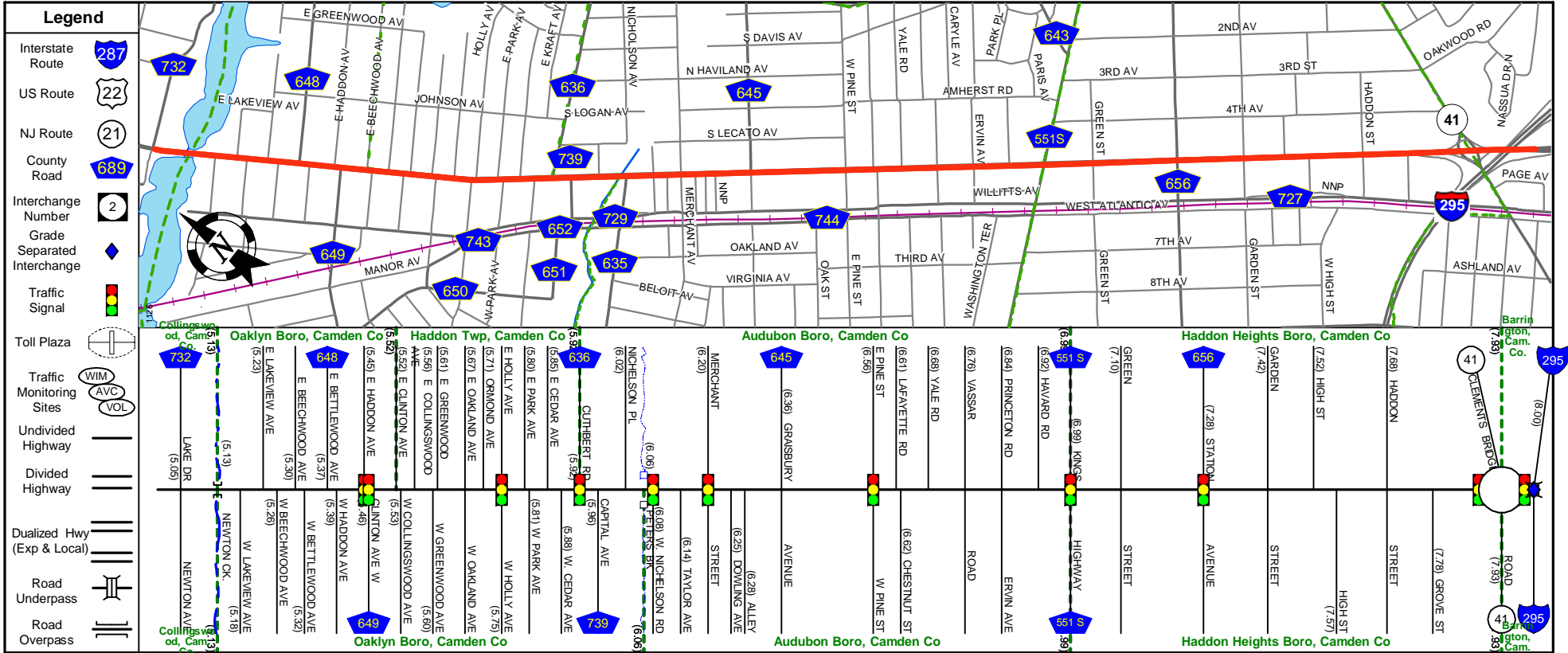
	MILES			KILOMETERS						
Street Name	Admiral Wilson Boulevard			Crescent Boulevard			Whitehorse Pike			
Jurisdiction	Camden City, Camden Co			Pennsauken Twp, Camden Co			Collingswood Boro, Camden Co			
Functional Class	Urban Principal Arterial			Urban Principal Arterial			Urban Principal Arterial			
Federal Aid Sys	0406			0405			0404			
Speed Limit	45			45			40			
Number of Lanes	8			4			2			
Divided	SB/WB Shou.	0			0			5		
	SB/WB Pav.	48			24			5		
Med. Type	Positive			Positive			None			
Med. Width	3			3			0			
Undiv.	NB/EB Pav.	48			24			24		
	NB/EB Shou.	0			0			5		
Traffic Volume	78,359 (04)	73,666 (03)	75,207 (04)	58,626 (03)	57,683 (04)	56,501 (03)				
Traffic Sta. ID	7-4-226	7-4-243	7-4-243	7-4-247	7-4-244	7-4-244				
Structure No.	0406156	0406155	0406153	0406151	0405153	0405152	0405151			
Contract No. & Date	NJ, 25 SEC. 1, 2B (1929) SEC. 2D, 3D (1946) W, U.S. 30 (1953) SEC. 14G (85)			NJ, 45 SEC. 4, N.J. 25 SEC. 3, 3A (1927) G.P.S., NJ, 45 SEC. 3B (1929) W SEC. 23 (1950) D.			NJ, 3 (9/1/19), SEC. 8 (1923) RECONST. NJ, 43 (1927) U.S. 30 (1953)			
Enlarged Views	See Enlar	See Enlarged View #15								

SRI = 0000030

Date last inventoried: February 2003

US 30 (West to East)

Mile Posts: 5.000 - 8.000



MILES	5.0	6.0	7.0	8.0
KILOMETERS	8.0	9.7	11.3	12.9
Street Name	Whitehorse Pike			
Jurisdiction	N.J.D.O.T.			
Functional Class	Urban Principal Arterial			
Federal Aid Sys	NHS			
Control Section	0404			0403
Speed Limit	40	30	35	
Number of Lanes	2			4
Divided	SB/WB Shou.	5	0	8
	SB/WB Pav.			12
Undiv.	Med. Type	None		
	Med. Width	0		
Undiv.	NB/EB Pav.	24	40	24
	NB/EB Shou.	5	0	8
Traffic Volume	17,550 (04)		20,000 (96) 21,880 (96)	21,893 (04)
Traffic Sta. ID	7-4-227		612D112 612B112	7-4-228
Structure No.	0404150	0404151		0428165
Contract No. & Date	N.J. 3 (9/1/19), SEC. 8 (1923)RECONST. N.J. 43 (1927) U.S. 30 (1953)			
Enlarged Views				

SRI = 0000030

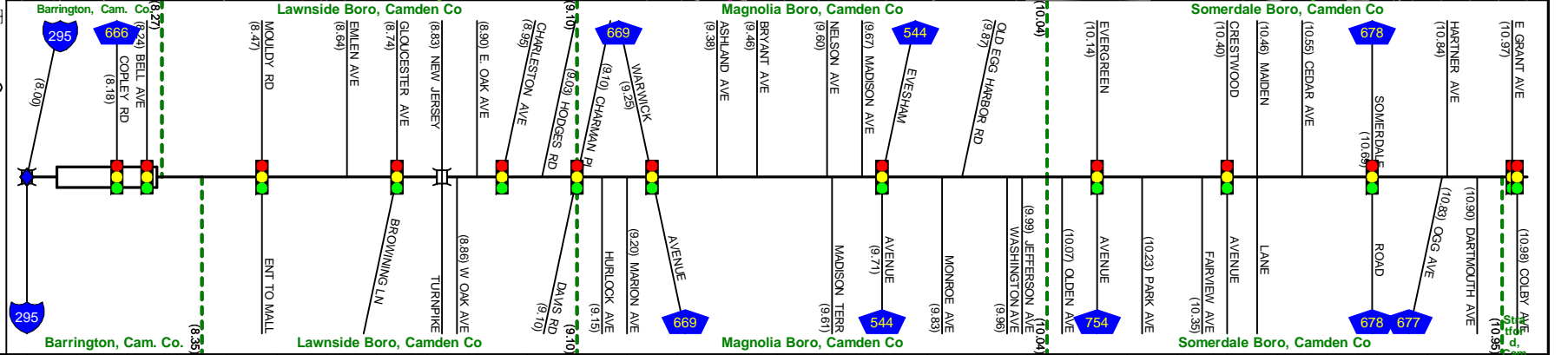
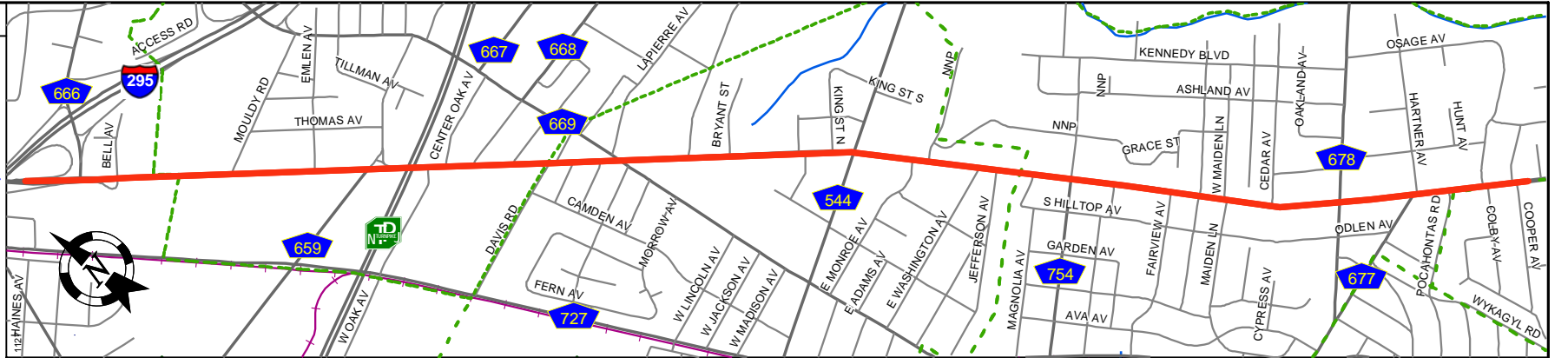
Date last inventoried: February 2003

US 30 (West to East)

Mile Posts: 8.000 - 11.000

Legend

- Interstate Route
- US Route
- NJ Route
- County Road
- Interchange Number
- Grade Separated Interchange
- Traffic Signal
- Toll Plaza
- Traffic Monitoring Sites
- Undivided Highway
- Divided Highway
- Dualized Hwy (Exp & Local)
- Road Underpass
- Road Overpass



MILES	8.0		13.0		14.0		9.0		15.0		16.0		17.0		11.0					
KILOMETERS	8.0		13.0		14.0		9.0		15.0		16.0		17.0		11.0					
Street Name	Whitehorse Pike																			
Jurisdiction	N.J.D.O.T.																			
Functional Class	Urban Principal Arterial																			
Federal Aid Sys	NHS																			
Control Section	0403																			
Speed Limit	35				40															
Number of Lanes	4																			
Divided	SB/WB Shou.	0																		
	SB/WB Pav.	24		None																
	Med. Type	None	Unprotected																	
Undiv.	Med. Width	0	VAR																	
	NB/EB Pav.	48	24	46																
	NB/EB Shou.	0																		
Traffic Volume	32,180 (91)				34,457 (04)				28,160 (91)				28,418 (00)				28,571 (04)			
Traffic Sta. ID	112D006				7-6-126				112B006				7-9-407				407			
Structure No.	0428165				TPKMQ27.950															
Contract No. & Date	N.J. 3 (9/1/19) TAKEOVER, SEC. 9 (1923) RECONST., N.J. 43 (1927) U.S. 30 (1953) SEC. 2 (1959) RECONST.																			
Enlarged Views																				

SRI = 0000030

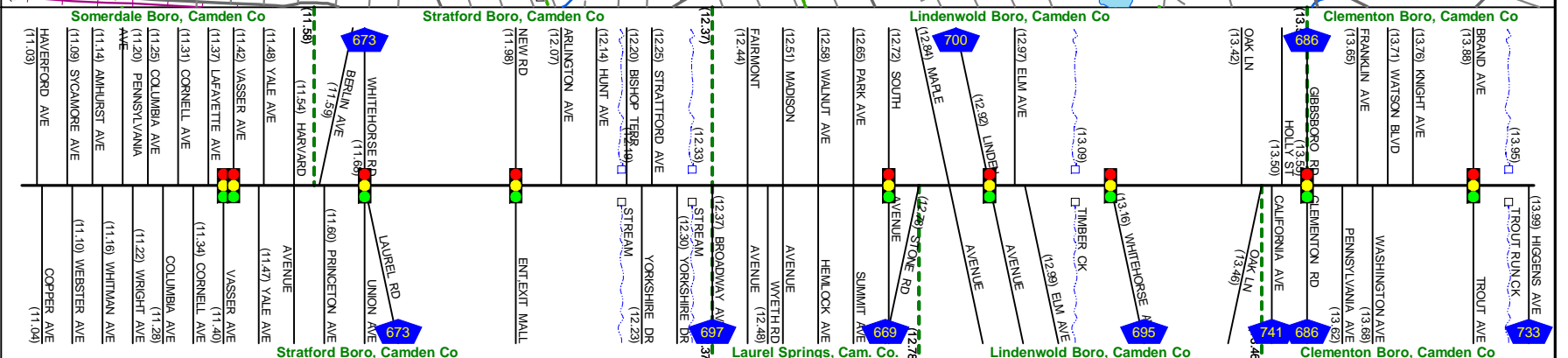
Date last inventoried: February 2003

US 30 (West to East)

Mile Posts: 11.000 - 14.000

Legend

- Interstate Route
- US Route
- NJ Route
- County Road
- Interchange Number
- Grade Separated Interchange
- Traffic Signal
- Toll Plaza
- Traffic Monitoring Sites
- Undivided Highway
- Divided Highway
- Dualized Hwy (Exp & Local)
- Road Underpass
- Road Overpass



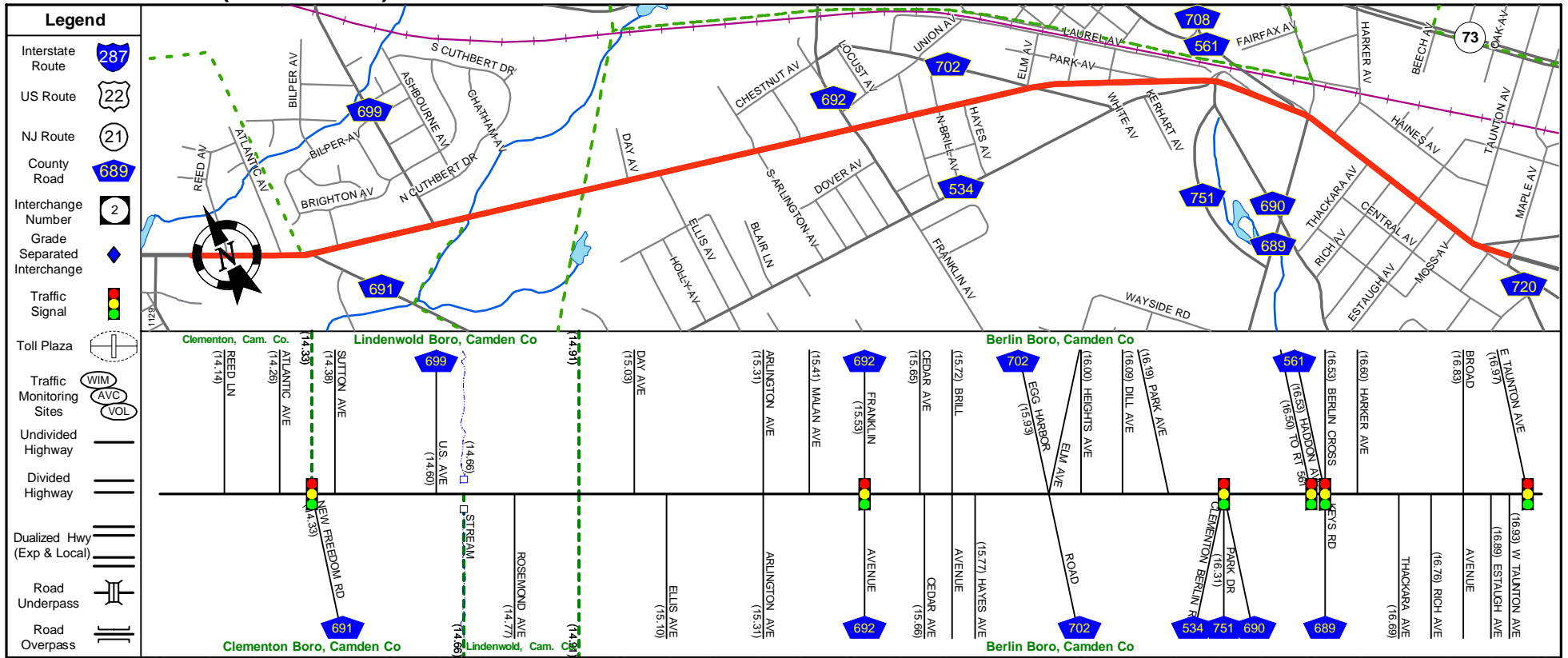
MILES	11.0	18.0	19.0	12.0	20.0	13.0	21.0	22.0	14.0
KILOMETERS									
Street Name	Whitehorse Pike								
Jurisdiction	N.J.D.O.T.								
Functional Class	Urban Principal Arterial								
Federal Aid Sys	NHS								
Control Section	0403				0402				
Speed Limit	40								45
Number of Lanes	4		5		4				
Divided	SB/WB Shou.	0							
	SB/WB Pav.	None							
	Med. Type	0							
Undiv.	NB/EB Pav.	46		60		46			
	NB/EB Shou.	0							
Traffic Volume	28,740 (91)								
Traffic Sta. ID	7D5-213								
Structure No.					N/A 0403151		0403150		0402150
Contract No. & Date	N.J. 3 (9/1/19) TAKEOVER SEC. 9 (1923) RECONST., N.J. 43 (1927) U.S. 30 (1953) SEC. 2			U.S. 30 SEC. 2A (1970) II	N.J. 3 (9/1/19) TAKEOVER SEC. 10 (1923) RECONST., N.J. 43 (1927) U.S. 30 (1953) SEC. 1 (1959) RECONST.				
Enlarged Views									

SRI = 0000030

Date last inventoried: February 2003

US 30 (West to East)

Mile Posts: 14.000 - 17.000



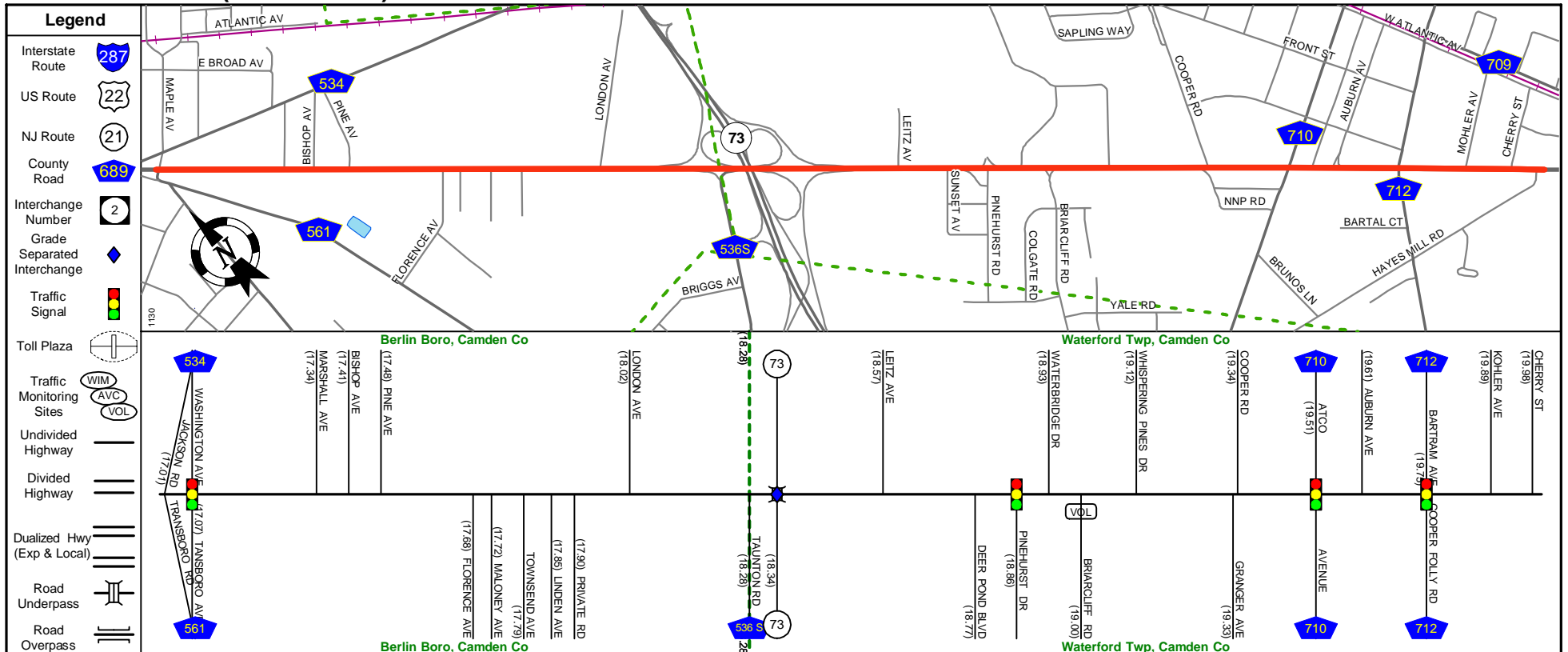
MILES	14.0	23.0	24.0	15.0	25.0	16.0	26.0	27.0	17.0
KILOMETERS									
Street Name	Whitehorse Pike								
Jurisdiction	N.J.D.O.T.								
Functional Class	Urban Principal Arterial								
Federal Aid Sys	NHS								
Control Section	0402								
Speed Limit	45				35				
Number of Lanes	4				2				
Divided	SB/WB Shou.	0							
	SB/WB Pav.	0							
	Med. Type	None							
	Med. Width	0							
Undiv.	NB/EB Pav.	46							
	NB/EB Shou.	0							
Traffic Volume	16,376 (04)								
Traffic Sta. ID	7-6-190								
Structure No.	0402151								
Contract No. & Date	N.J. 3 (9/1/19) TAKEOVER SEC. 10 (1923) RECONST., N.J. 43 (1928) SEC. 10 (1930) W., U.S. 30 (1953) SEC. 1 (1959) RECONST.								
Enlarged Views									

SRI = 0000030

Date last inventoried: February 2003

US 30 (West to East)

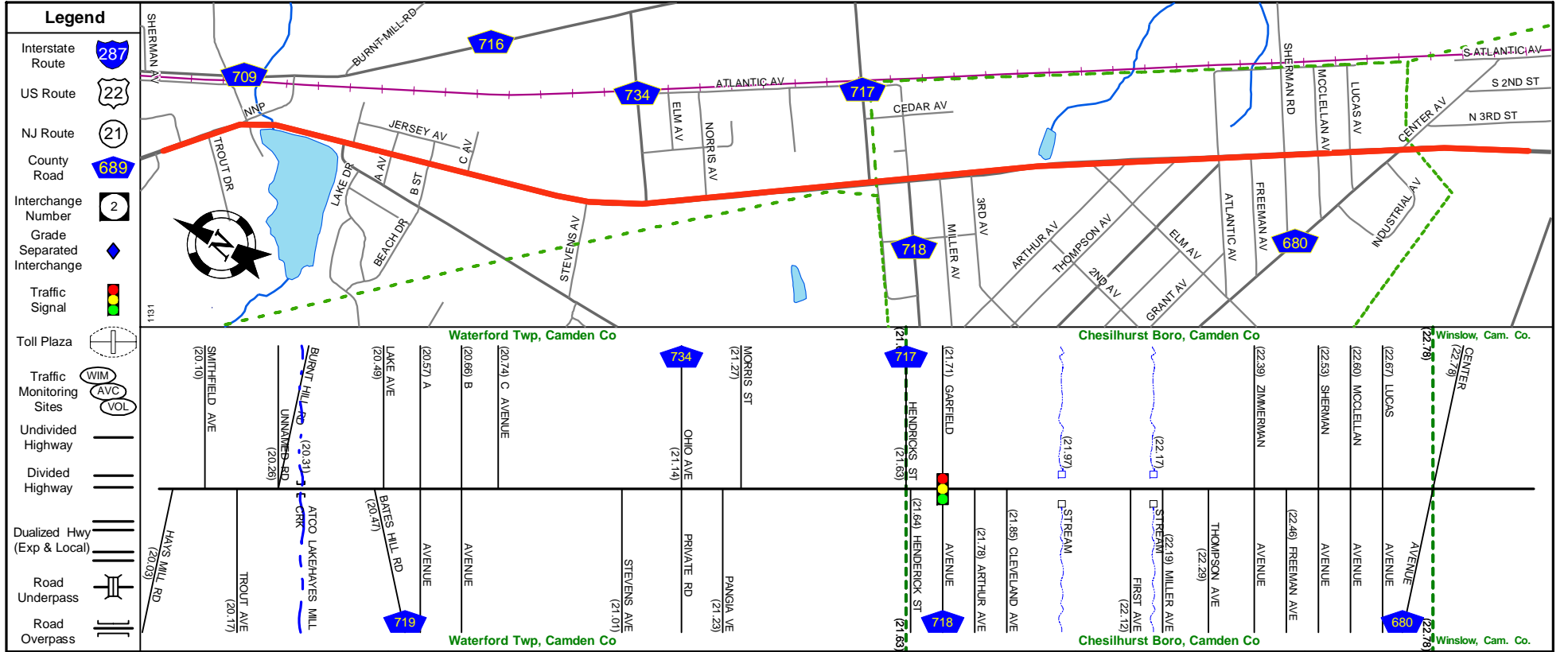
Mile Posts: 17.000 - 20.000



MILES	17.0	28.0	18.0	29.0	30.0	19.0	31.0	32.0	20.0
KILOMETERS									
Street Name	Whitehorse Pike								
Jurisdiction	N.J.D.O.T.								
Functional Class	Urban Principal Arterial								
Federal Aid Sys	NHS								
Control Section	0402				0401				
Speed Limit	35	45			50				
Number of Lanes	2		4						
Divided	SB/WB Shou.	0			10		3		
	SB/WB Pav.								
Undiv.	Med. Type	None							
	Med. Width	0							
Undiv.	NB/EB Pav.	46			56		44		
	NB/EB Shou.	0			10		3		
Traffic Volume	15,334 (04)				24,047 (04) 23,400 (92) 24,700 (94) 23,471 (03) 24,047 (04) 20,420 (91) 23,700 (93) 23,900 (96)				
Traffic Sta. ID	7-4-229				7-3-014 7-3-14 7-3-14 7-3-14 7-1-040 7D5-222 7-3-14 7-3-14				
Structure No.					0415150				
Contract No. & Date	N.J. 3 (4/1/18) TAKEOVER SEC. 1 (1919) RECONST. SEC. 11A (1927) W, N.J. 43 (1928) SEC. 11D (1954) RECONST., U.S. 30 (1953) SEC. 1 (1959) RECONST.								
Enlarged Views	See Enlarged View #16								

SRI = 0000030

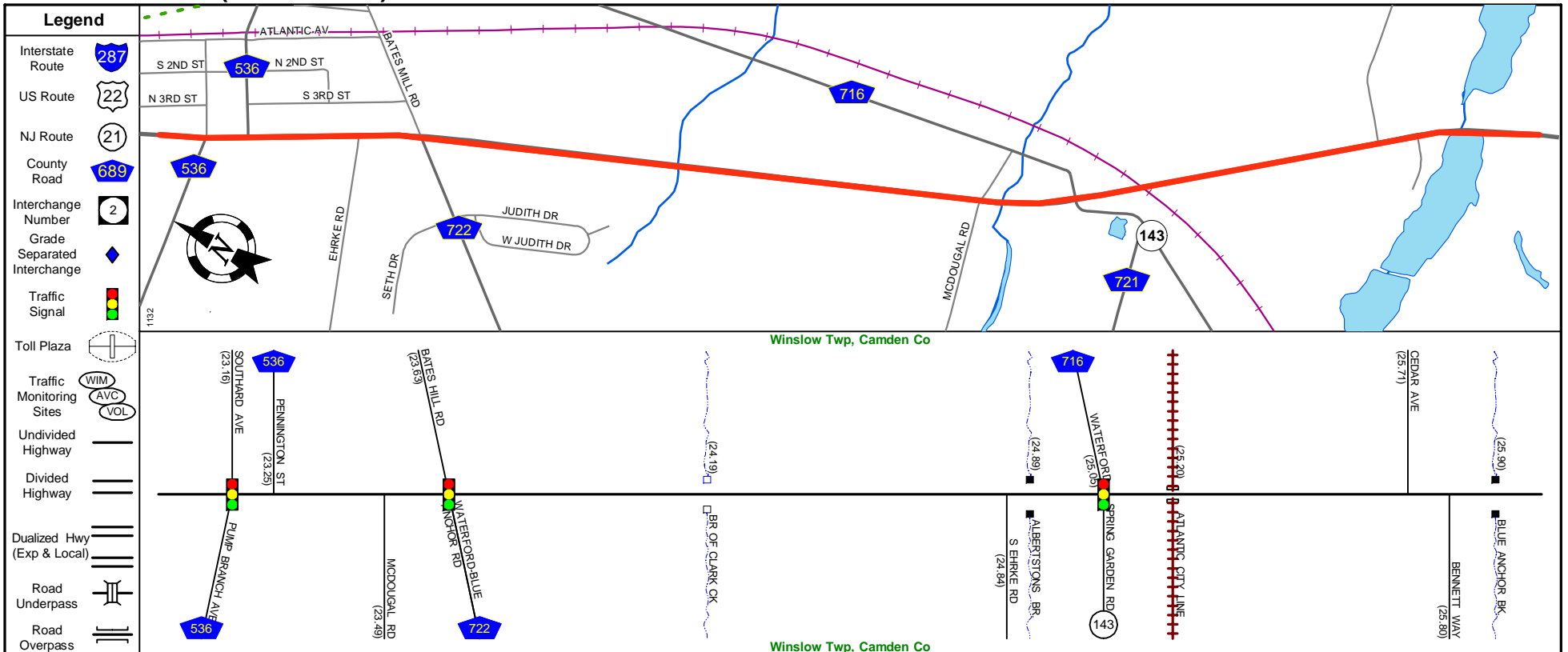
Date last inventoried: February 2003



MILES	20.0	33.0	21.0	34.0	35.0	22.0	36.0	23.0	
KILOMETERS									
Street Name	Whitehorse Pike								
Jurisdiction	N.J.D.O.T.								
Functional Class	Urban Principal Arterial								
Federal Aid Sys	NHS								
Control Section	0401								
Speed Limit	50								
Number of Lanes	4								
Divided	SB/WB Shou.	3							
	SB/WB Pav.	None							
	Med. Type	0							
	Med. Width	44							
Undiv.	NB/EB Pav.	3							
	NB/EB Shou.								
Traffic Volume									
Traffic Sta. ID									
Structure No.	0401155							N/A	N/A
Contract No. & Date	N.J. 3 (4/1/18) TAKEOVER SEC. 7B (1921) RECONST. SEC. 11A (1927) W., N.J. 43 (1928) SEC. 11D (1954) RECONST.								
Enlarged Views									

US 30 (West to East)

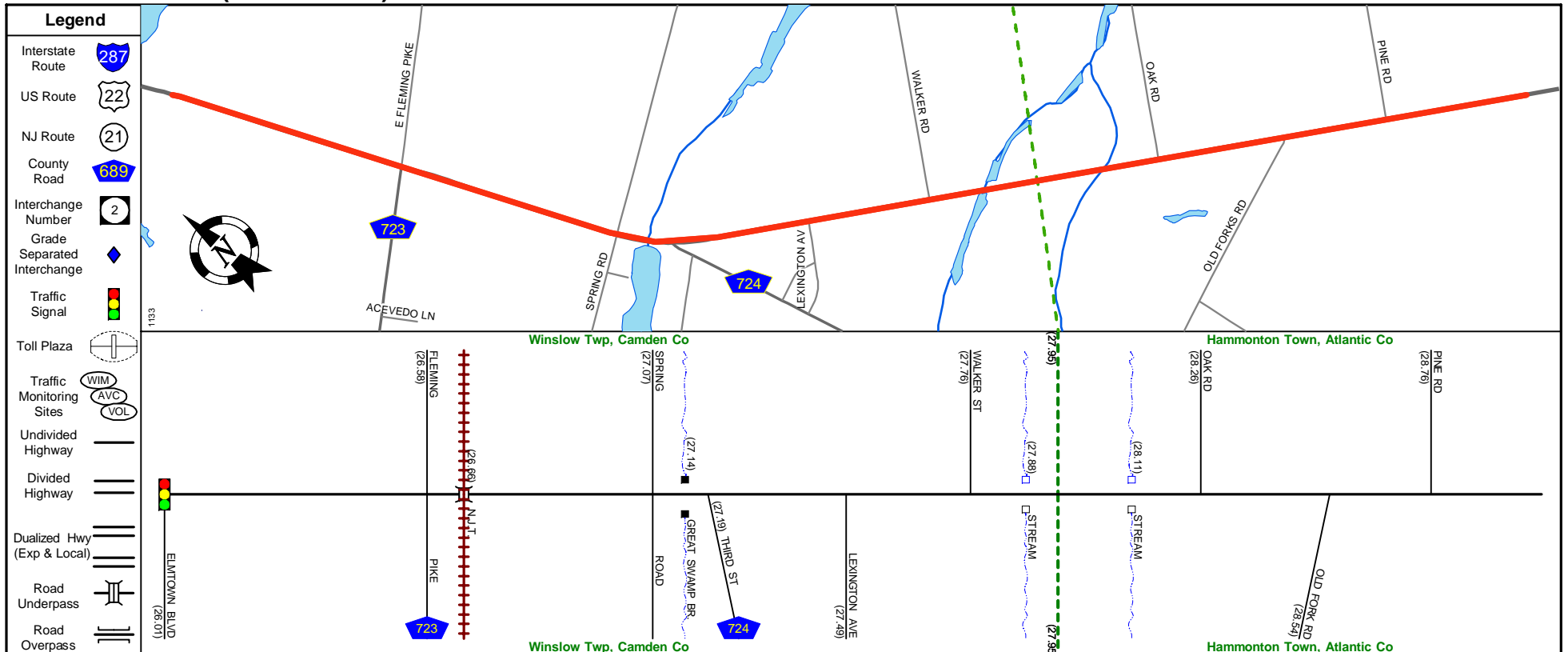
Mile Posts: 23.000 - 26.000



MILES	23.0	24.0	25.0	26.0	
KILOMETERS					
Street Name	Whitehorse Pike				
Jurisdiction	N.J.D.O.T.				
Functional Class	Urban Principal Arterial				
Federal Aid Sys	NHS				
Control Section	0401				
Speed Limit	50				
Number of Lanes	4				
Divided	SB/WB Shou.	3	5	0	5
	SB/WB Pav.				
	Med. Type	None			
	Med. Width	0			
Undiv.	NB/EB Pav.	44			
	NB/EB Shou.	3	5	0	5
Traffic Volume	12,588 (04)				
Traffic Sta. ID	7-4-230				
Structure No.	N/A		0401154	0401153	0401152
Contract No. & Date	N.J. 3 (4/1/18) SEC. 7A (1921) RECONST. SEC. 11A (1927) W., N.J. 43 (1928) SEC. 11D (1954) RECONST. N.J. 3 (4/1/18) SEC. 2 (1920) RECONST. SEC. 11A (1927) W., N.J. 43 (1928) SEC. 11C (1954) RECONST. U.S. 30 (1953)				
Enlarged Views					

SRI = 0000030

Date last inventoried: February 2003

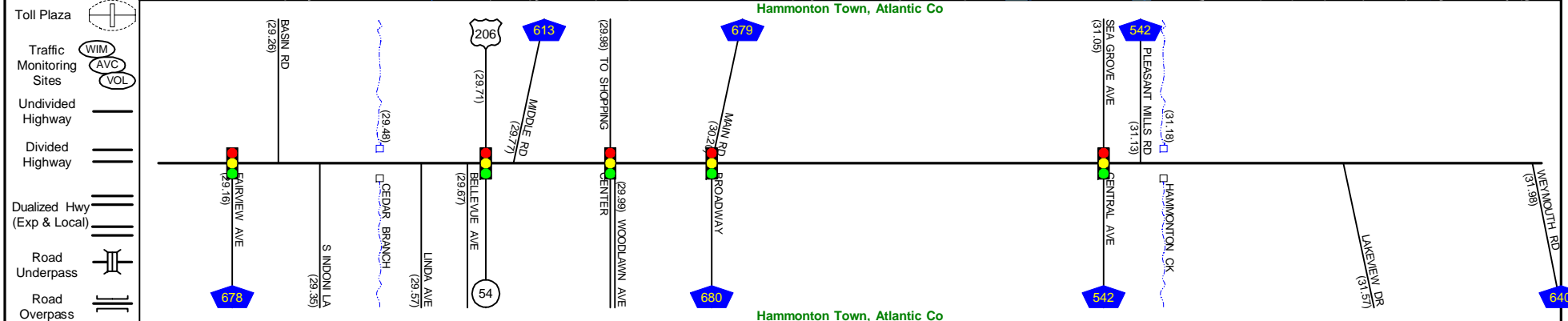
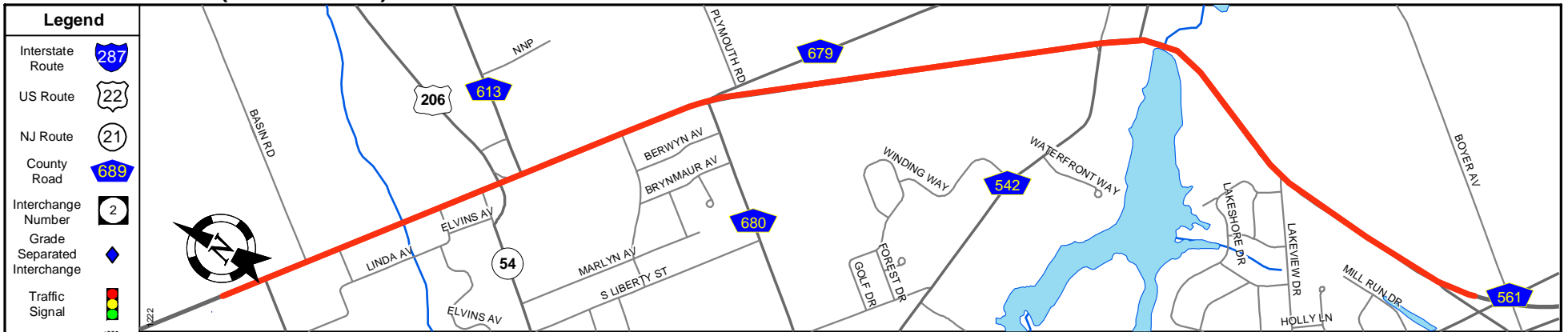


MILES	26.0	42.0	43.0	27.0	44.0	28.0	45.0	46.0	29.0
KILOMETERS									

Street Name	Whitehorse Pike										
Jurisdiction	N.J.D.O.T.										
Functional Class	Urban Principal Arterial			Rural Principal Arterial			Urban Principal Arterial				
Federal Aid Sys	NHS										
Control Section	0401				0105						
Speed Limit	50										
Number of Lanes	4										
Divided	SB/WB Shou.	5	3	0						3	
	SB/WB Pav.										
	Med. Type	None									
	Med. Width	0									
Undiv.	NB/EB Pav.	44									
	NB/EB Shou.	5	3	0						3	
Traffic Volume	12,588 (04)			11,246 (04)					20,126 (04)		13,852 (04)
Traffic Sta. ID	7-4-230			7-4-231					8-6-059		8-7-550
Structure No.				0401151		0401150		N/A		N/A	
Contract No. & Date	N.J. 3 (4/1/18) SEC. 2 (1920) RECONST. SEC. 11A (1927) W., N.J. 43 (1928) SEC. 11C (1954) RECONST. U.S. 30 (1953)									N.J. 3 (6/1/19) SEC. 12 (1920) SEC. 12A (1927) W., N.J. 43 SEC. 12F (1954)	
Enlarged Views											

US 30 (West to East)

Mile Posts: 29.000 - 32.000


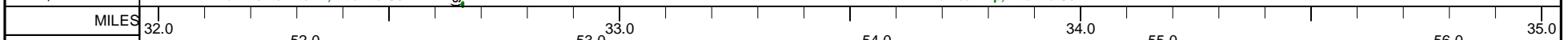
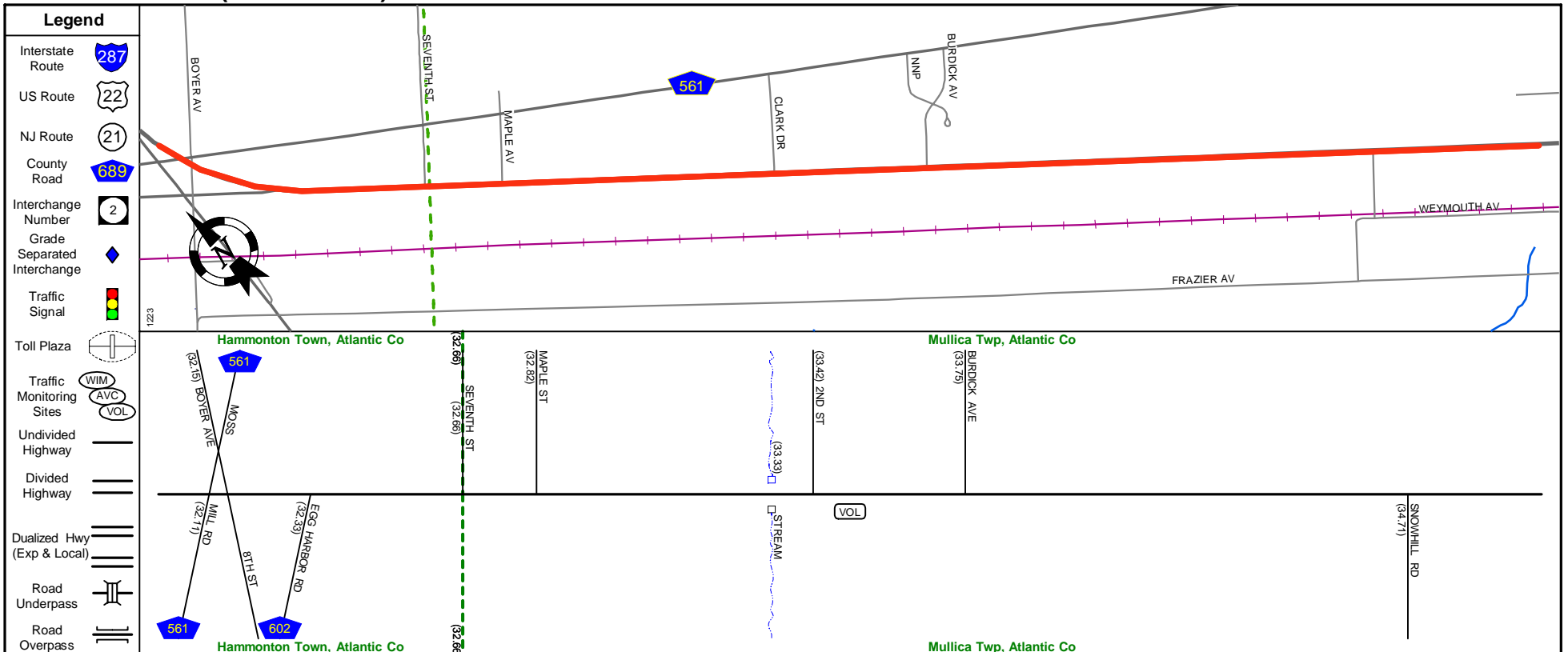


MILES	29.0	47.0	48.0	30.0	49.0	31.0	50.0	51.0	32.0
KILOMETERS									

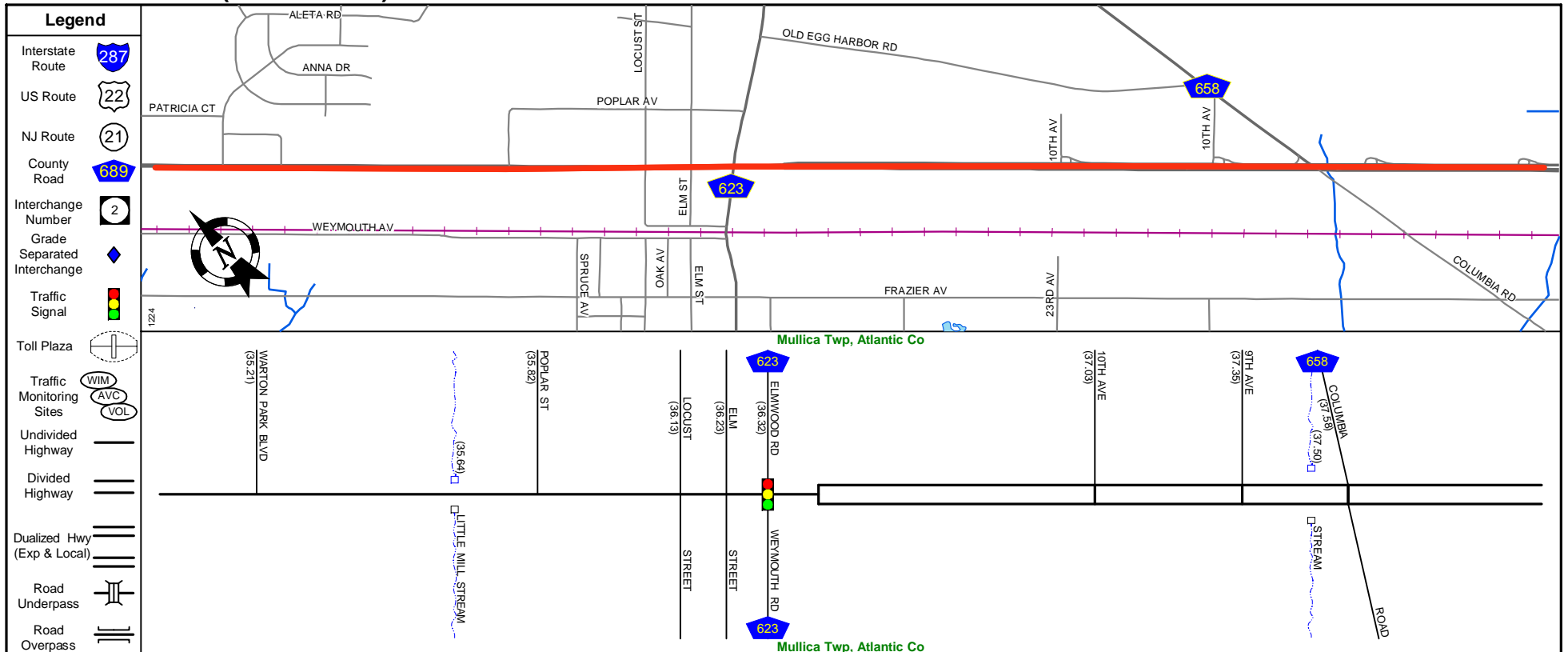
Street Name	Whitehorse Pike									
Jurisdiction	N.J.D.O.T.									
Functional Class	Urban Principal Arterial									
Federal Aid Sys	NHS									
Control Section	0105									
Speed Limit	50			40						
Number of Lanes				4						
Divided	SB/WB Shou.	3			0		5			
	SB/WB Pav.									
	Med. Type	None								
	Med. Width	0								
Undiv.	NB/EB Pav.	44								
	NB/EB Shou.	3			0		5			
Traffic Volume	13,470 (93)			18,570 (93)		24,270 (91)		18,395 (04)		21,950 (91)
Traffic Sta. ID	312D142 312B142			112C102		805D101 8-4-201		112B101 112D101		
Structure No.	0105152									0105150
Contract No. & Date	N.J. 3 (6/1/19) SEC. 12 (1920) SEC. 12A (1927) W., N.J. 43 SEC. 12F (1954)			N.J. 3 (6/1/19) TAKEOVER N.J. 43 (1928) SEC. 12D (1952) RECONST., U.S. 30 (1953)						
Enlarged Views										

SRI = 0000030

Date last inventoried: February 2003

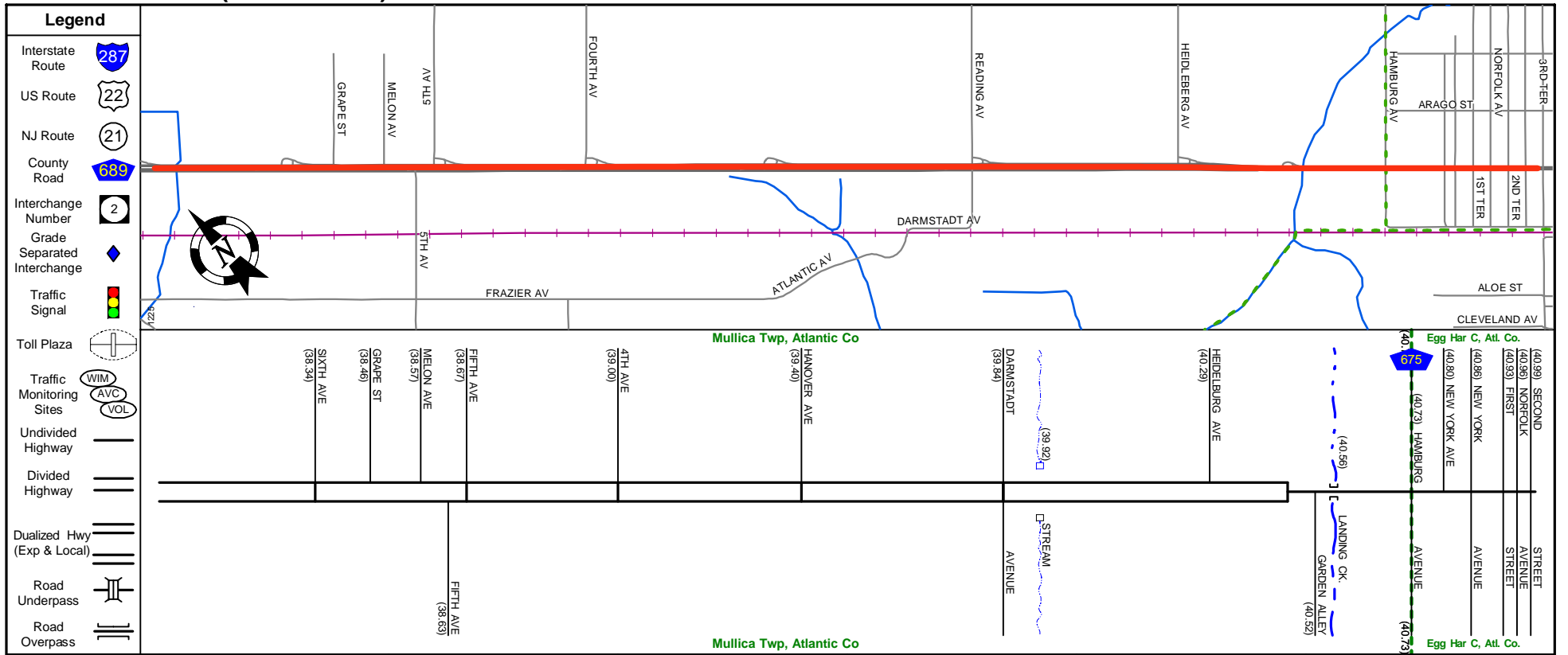


Street Name	Whitehorse Pike		
Jurisdiction	N.J.D.O.T.		
Functional Class	Urban Principal Arterial		
Federal Aid Sys	NHS		
Control Section	0105		
Speed Limit	40	50	
Number of Lanes	4		
Divided	SB/WB Shou.	5	2
	SB/WB Pav.		
	Med. Type	None	
	Med. Width	0	
Undiv.	NB/EB Pav.	44	48
	NB/EB Shou.	5	2
Traffic Volume	14,651 (98)	16,871 (04)	
Traffic Sta. ID	8-5-058	8-1-023	
Structure No.	N/A		
Contract No. & Date	N.J. 3 (6/1/19) TAKEOVER N.J. 43 (1928) SEC. 12D (1952) REC	N.J. 3 (6/1/19) N.J. 43 (1928) SEC. 12D (1952) RECONST., U.S. 30 (1953)	
Enlarged Views			

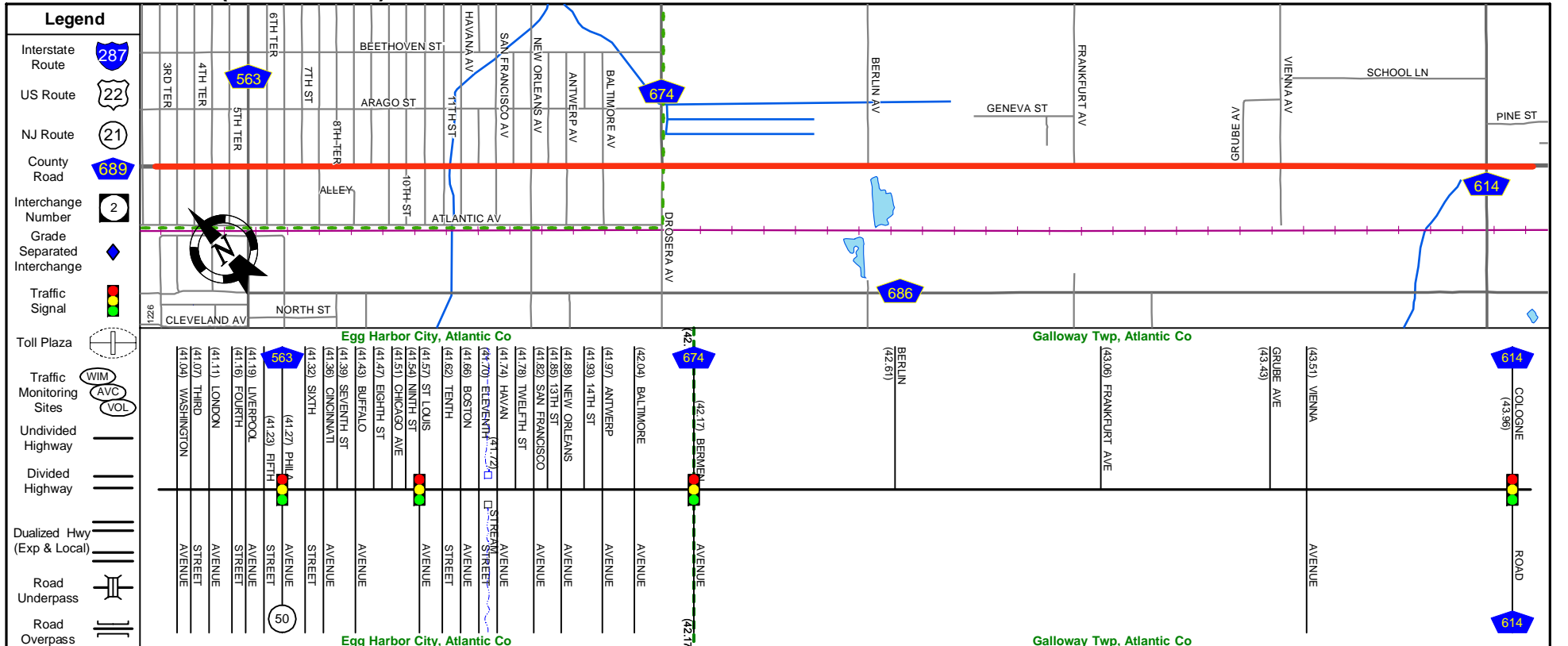


MILES	35.0	36.0	37.0	38.0
KILOMETERS	57.0	58.0	59.0	61.0

Street Name	Whitehorse Pike	
Jurisdiction	N.J.D.O.T.	
Functional Class	Urban Principal Arterial	
Federal Aid Sys	NHS	
Control Section	0105	
Speed Limit	50	55
Number of Lanes	4	
Divided	SB/WB Shou.	2
	SB/WB Pav.	24
	Med. Type	Unprotected
	Med. Width	18
Undiv.	NB/EB Pav.	24
	NB/EB Shou.	12
Traffic Volume	13,640 (91) 13,020 (98) 13,640 (91)	
Traffic Sta. ID	112C093 8-6-057 112B093	
Structure No.	N/A	N/A
Contract No. & Date	N.J. 3 (6/1/19) N.J. 43 (1928) SEC. 12D (1952) RECONST., U.S. 30 (1953)	N.J. 3 (6/1/19) TAKEOVER N.J. 43 (1928) SEC. 12E (1953) RECONST., U.S. 30 (1953)
Enlarged Views		



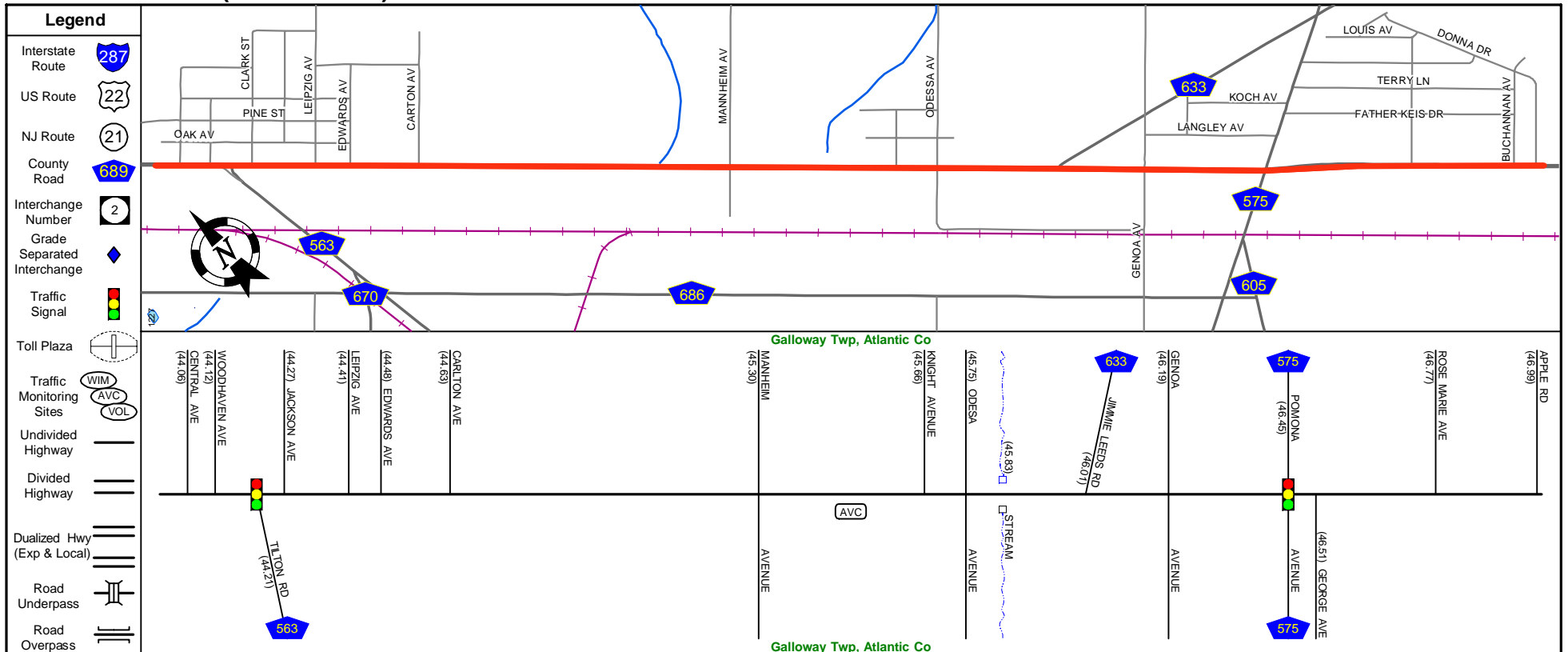
MILES	38.0	39.0	40.0	41.0
KILOMETERS	62.0	63.0	64.0	66.0
Street Name	Whitehorse Pike			
Jurisdiction	N.J.D.O.T.			
Functional Class	Urban Principal Arterial			
Federal Aid Sys	NHS			
Control Section	0105			
Speed Limit	55		45	35
Number of Lanes	4			
Divided	SB/WB Shou.	12	3	0
	SB/WB Pav.	24		
	Med. Type	Unprotected		
	Med. Width	18	VAR	0
Undiv.	NB/EB Pav.	24	44	40
	NB/EB Shou.	12	3	0
Traffic Volume				
Traffic Sta. ID				
Structure No.			N/A	0105151
Contract No. & Date	N.J. 3 (6/1/19) TAKEOVER N.J. 43 (1928) SEC. 12E (1953) RECONST., U.S. 30 (1953)			N.J. 3 (6/1/19) SEC. 3 (1919) G.P.S., S.F.C. 13A (1927) W., N.J. 43 (1928)
Enlarged Views				



MILES	41.0	42.0	43.0	44.0
KILOMETERS	66.0	67.0	68.0	69.0
Street Name	Whitehorse Pike			
Jurisdiction	N.J.D.O.T.			
Functional Class	Urban Principal Arterial			
Federal Aid Sys	NHS			
Control Section	0105			0104
Speed Limit	35	45		50
Number of Lanes	4			
Divided	SB/WB Shou.	0		6
	SB/WB Pav.			
Undiv.	Med. Type	None		
	Med. Width	0		
Undiv.	NB/EB Pav.	40		48
	NB/EB Shou.	0		6
Traffic Volume	15,540 (93) 17,920 (93)		17,680 (93) 16,360 (93)	19,482 (04)
Traffic Sta. ID	312D102 312C101		312A101 312B102	8-6-056
Structure No.	N/A			
Contract No. & Date	N.J. 3 (6/1/19) SEC. 3 (1919) G.P.S., S.F.C. 13A (1927) W., N.J. 43 (1928) U.S. 30 (1953)		N.J. 3 SEC. 13 (1924) G.P.S., N.J. 43 (1928) SEC. 13C (1949) RECONST. SEC. 13D (1952) W., U.S. 30 (1953)	
Enlarged Views				

US 30 (West to East)

Mile Posts: 44.000 - 47.000

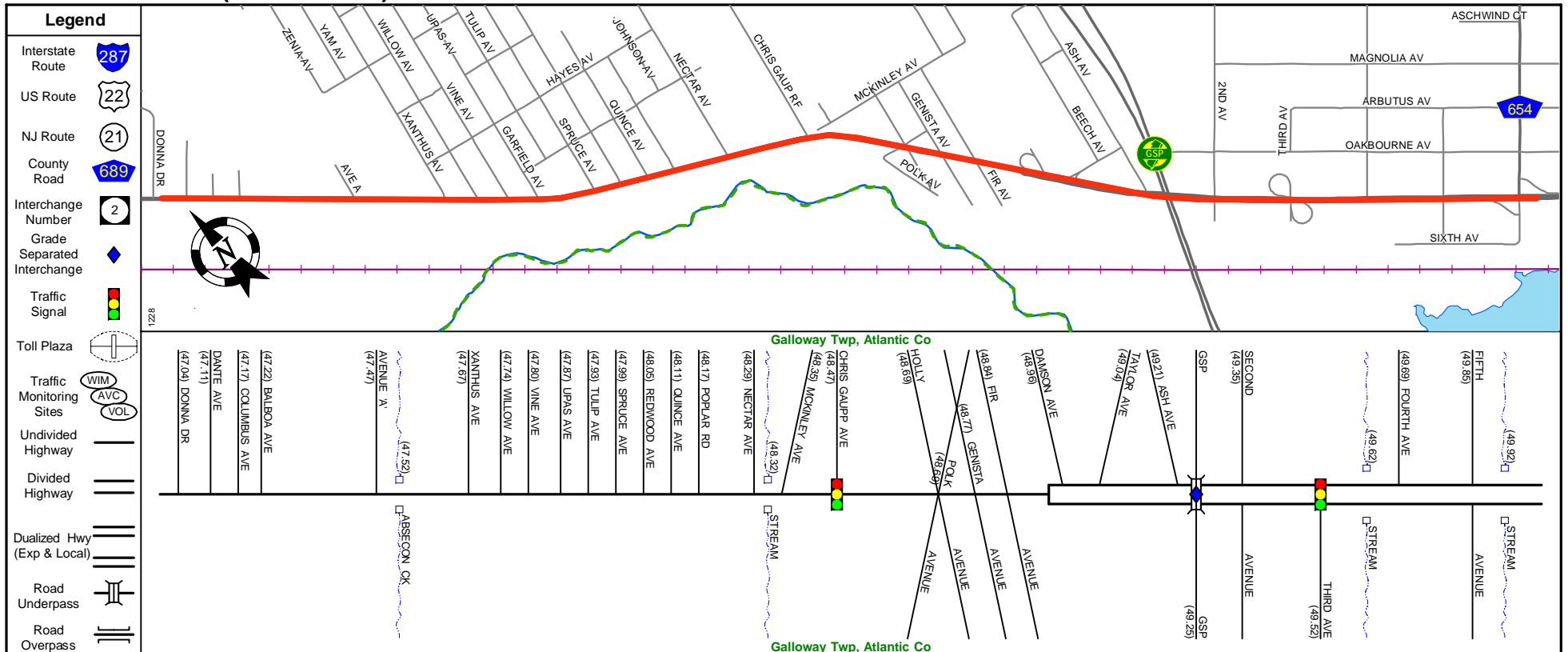


MILES	44.0	71.0	72.0	45.0	73.0	46.0	74.0	75.0	47.0
KILOMETERS									

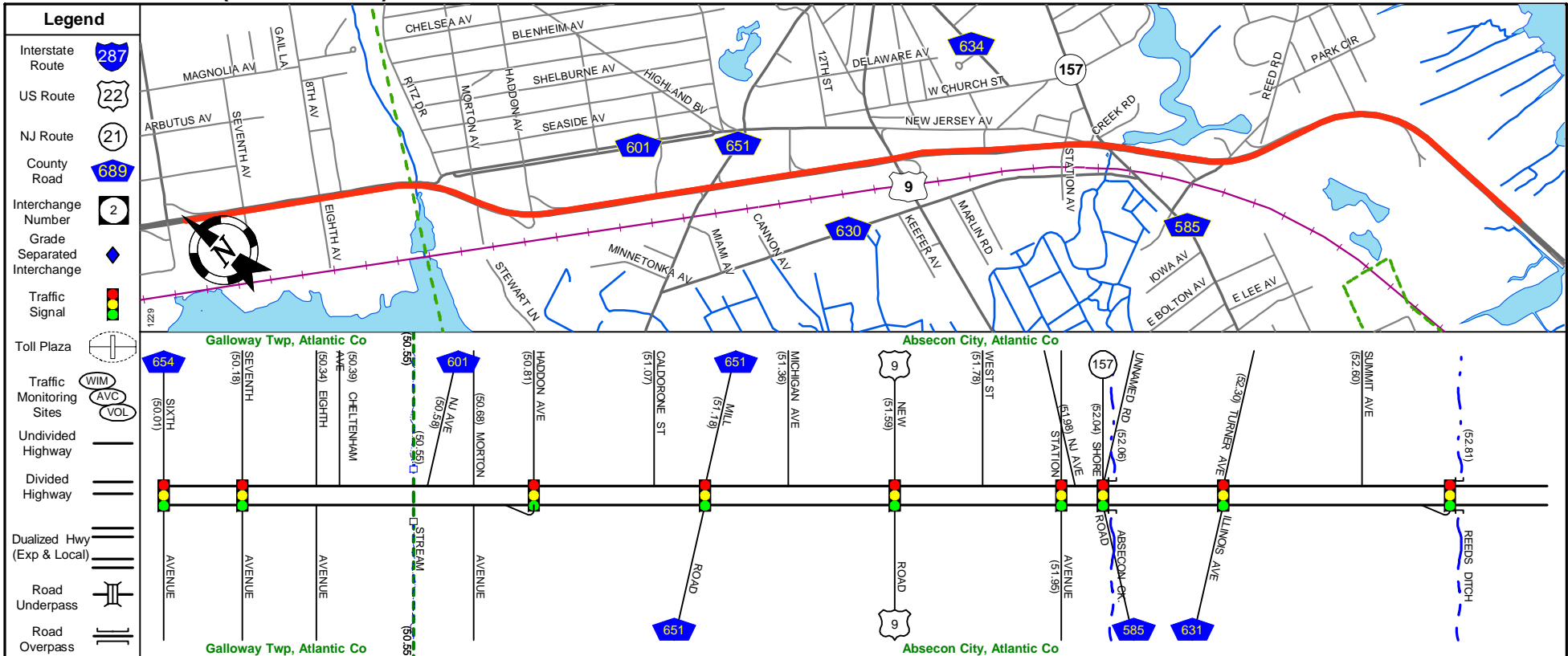
Street Name	Whitehorse Pike									
Jurisdiction	N.J.D.O.T.									
Functional Class	Urban Principal Arterial									
Federal Aid Sys	NHS									
Control Section	0104									
Speed Limit	50									
Number of Lanes	4									
Divided	SB/WB Shou.	6							8	
	SB/WB Pav.									
	Med. Type	None								
Undiv.	NB/EB Pav.	48								
	NB/EB Shou.	6							8	
Traffic Volume	18,970 (04)									
Traffic Sta. ID	8-1-021									
Structure No.	N/A									
Contract No. & Date	N.J. 3 SEC. 13 (1924) G.P.S., N.J. 43 (1928) SEC. 13C (1949) RECONST. SEC. 13D (1952) W., U.S. 30 (1953)									
Enlarged Views										

SRI = 0000030__

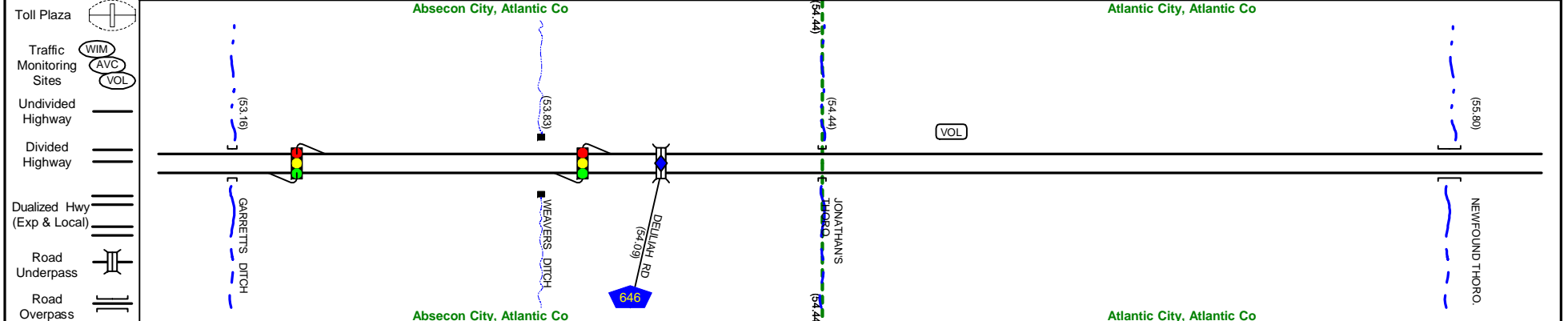
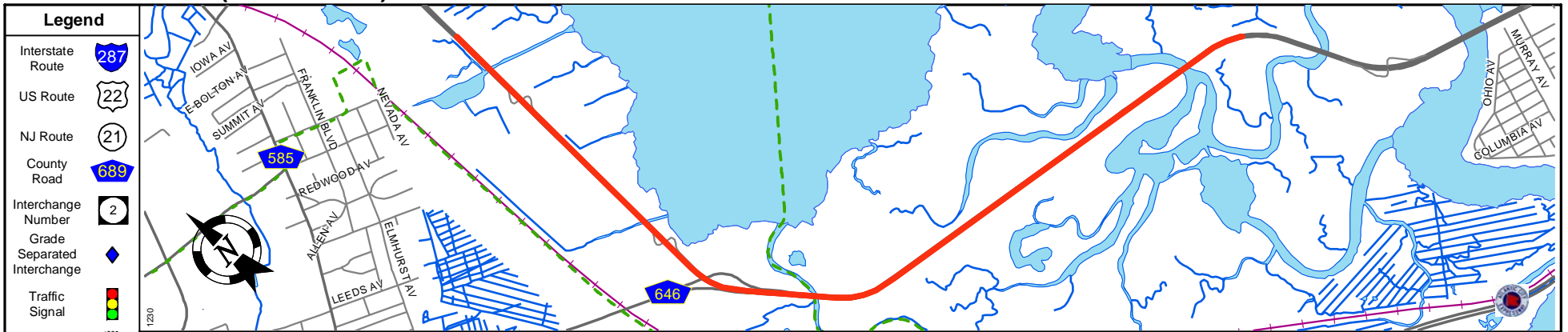
Date last inventoried: February 2003



MILES	47.0	76.0	77.0	48.0	78.0	49.0	79.0	80.0	50.0	
KILOMETERS										
Street Name	Whitehorse Pike									
Jurisdiction	N.J.D.O.T.									
Functional Class	Urban Principal Arterial									
Federal Aid Sys	NHS									
Control Section	0104									
Speed Limit	50				45					
Number of Lanes					4					
Divided	SB/WB Shou.	8				6		12		
	SB/WB Pav.							24		
	Med. Type	None						Positive		
	Med. Width	0						9		
Undiv.	NB/EB Pav.	48						24		
	NB/EB Shou.	8				6		12		
Traffic Volume					16,091 (04)					
Traffic Sta. ID					8-6-055					
Structure No.	0104151		N/A		360400T			N/A		
Contract No. & Date	N.J. 3 SEC. 13 (1924) G.P.S., N.J. 43 (1928) SEC. 13C (1949) RECONST. SEC. 13D (1952) W., U.S. 30 (1953)				N.J. 3 SEC. 13 (1924) G.P.S., N.J. 43 (1928) SEC. 13D (1952) W., U.S. 30 (1953)					
Enlarged Views										



MILES	50.0	81.0	51.0	82.0	83.0	52.0	84.0	85.0	53.0	
KILOMETERS										
Street Name	Whitehorse Pike			Absecon Boulevard						
Jurisdiction	N.J.D.O.T.									
Functional Class	Urban Principal Arterial									
Federal Aid Sys	NHS									
Control Section	0104				0103					
Speed Limit	45			40		45		50		
Number of Lanes					4					
Divided	SB/WB Shou.	12					10			
	SB/WB Pav.	24						24		
	Med. Type	Positive			None		Curbed		Positive	
	Med. Width	9		0		VAR		9		
Undiv.	NB/EB Pav.	24		48		36		24		
	NB/EB Shou.	12						10		
Traffic Volume	37,967 (04)									
Traffic Sta. ID	8-5-054									
Structure No.	0104152			0103160			0103159			
Contract No. & Date	N.J. 3 SEC. 14 (1924) G.P.S., N.J. 43 (1928) SEC. 14A (1952) RECONST., U.S. 30 (1953)						SEC. 5A (1963) S. CO. RT. 21 (1925) G.P.S., N.J. 56 (1948) SEC. 3 (1950) RECONST., U.S. 30 (1953) N.J. 56 SEC. 3D (1956) JUGHANDLES, MAINT. (1986) R.			
Enlarged Views										

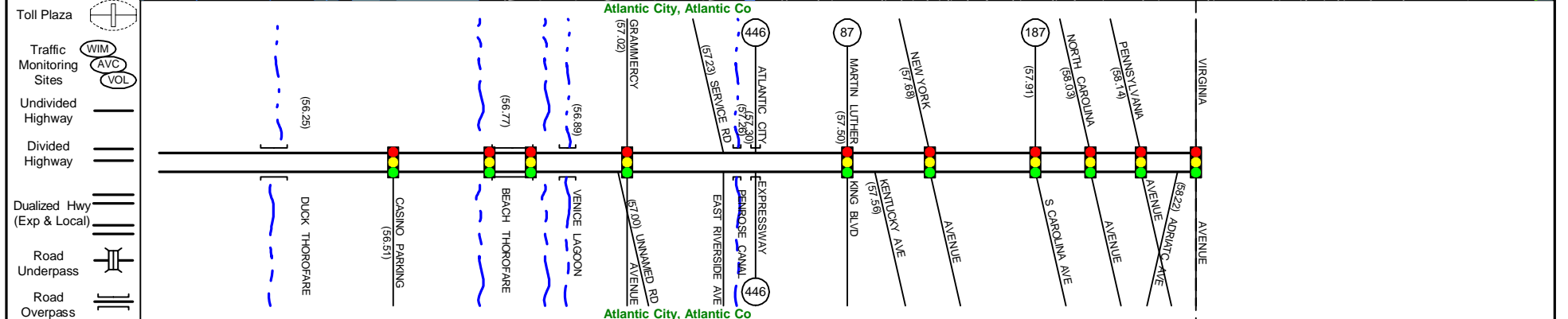
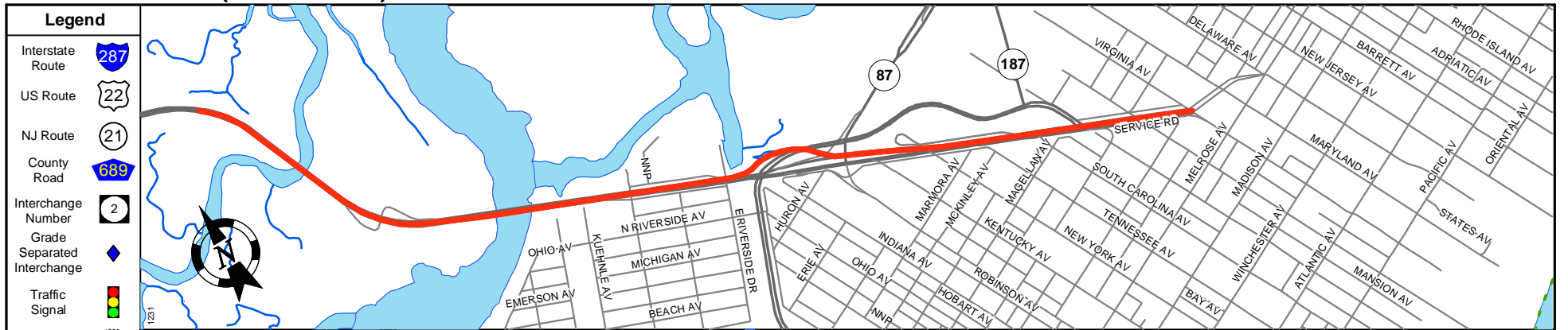


MILES	53.0	86.0	54.0	87.0	88.0	55.0	89.0	90.0	56.0
KILOMETERS									

Street Name	Absecon Boulevard								
Jurisdiction	N.J.D.O.T.								
Functional Class	Urban Principal Arterial								
Federal Aid Sys	NHS								
Control Section	0103								
Speed Limit	50								
Number of Lanes	4								
Divided	SB/WB Shou.	10							
	SB/WB Pav.	24							
	Med. Type	Positive							
	Med. Width	9							
Undiv.	NB/EB Pav.	24							
	NB/EB Shou.	10							
Traffic Volume	53,202 (04)								
Traffic Sta. ID	8-1-010								
Structure No.	0103158	0103157	01A00.07CO	0103155					0103154
Contract No. & Date	CO. RT. 21 (1925) G.P.S., N.J. 56 (1948) SEC. 3 (1950) RECONST., U.S. 30 (1953) N.J. 56 SEC. 3D (1956) JUGHANDLES, MAINT. (1986) R.								
Enlarged Views									

US 30 (West to East)

Mile Posts: 56.000 - 58.260



MILES	56.0	91.0	57.0	92.0	93.0	58.0	94.0	59.0	95.0
KILOMETERS									
Street Name	Absecon Boulevard								
Jurisdiction	N.J.D.O.T.								
Functional Class	Urban Principal Arterial								
Federal Aid Sys	NHS								
Control Section	0103								
Speed Limit	50		40			35			
Number of Lanes	4				6				
Divided	SB/WB Shou.	10		12				0	
	SB/WB Pav.	24				36			
	Med. Type	Positive					Unprotected		
Med. Width	9					VAR			
Undiv.	NB/EB Pav.	24				36			
	NB/EB Shou.	10		12				0	
Traffic Volume					44,946 (04)		14,080 (04)		12,648 (04)
Traffic Sta. ID					8-7-386		8-7-387		8-5-051
Structure No.	0103153		0103152	0103151	0103150				
Contract No. & Date	CO. RT. 21 (1925) G.P.S., N.J. 56 (1948) SEC. 3 (1950) RECONST., U.S. 30 (1953) N.J. 56 SEC. 3D (195			N.J. 56 SEC. 1 (1946) G.P.S.		CO. RT. 21 (1925) G.P.S., N.J. 56 SEC. 2 (1949) W.			
Enlarged Views	See Enlarged View #17								

End US 30 MP=58.26

SRI = 0000030

Date last inventoried: February 2003