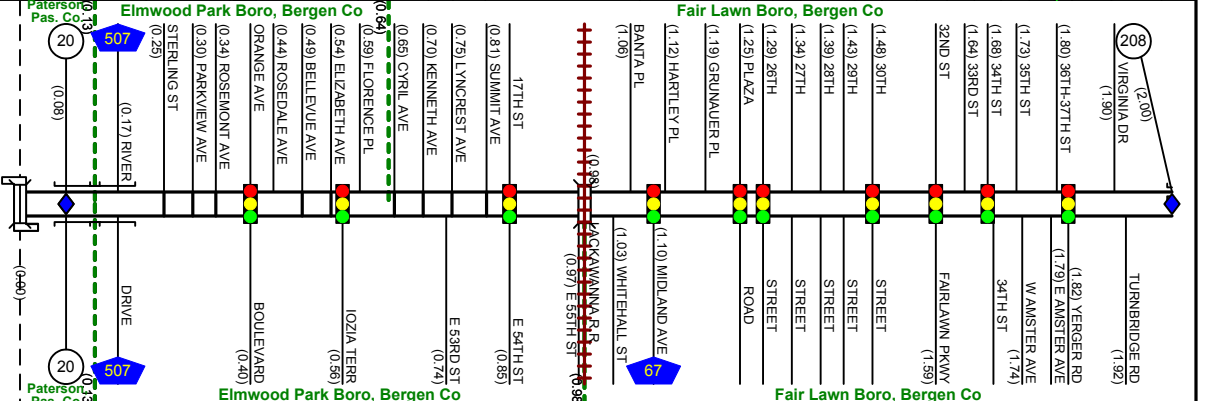
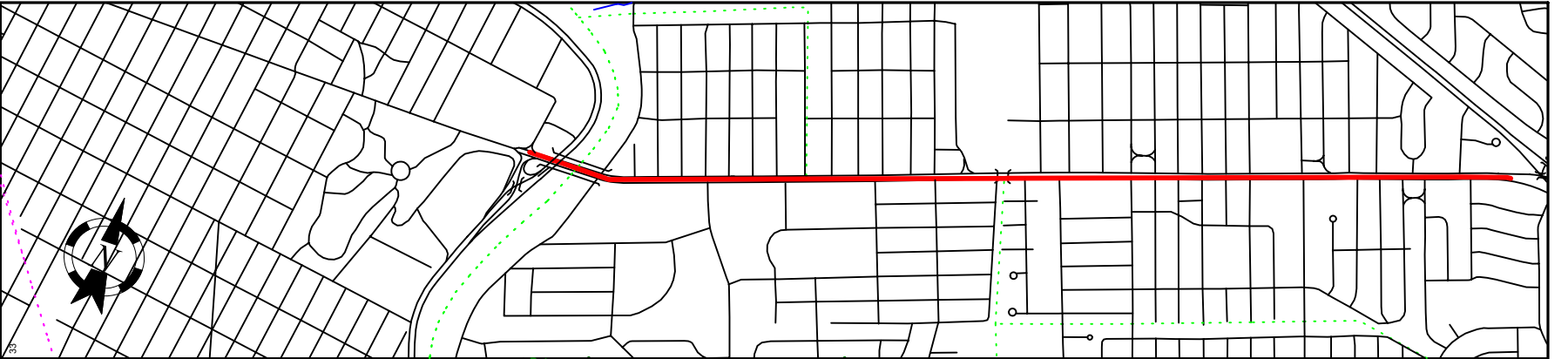
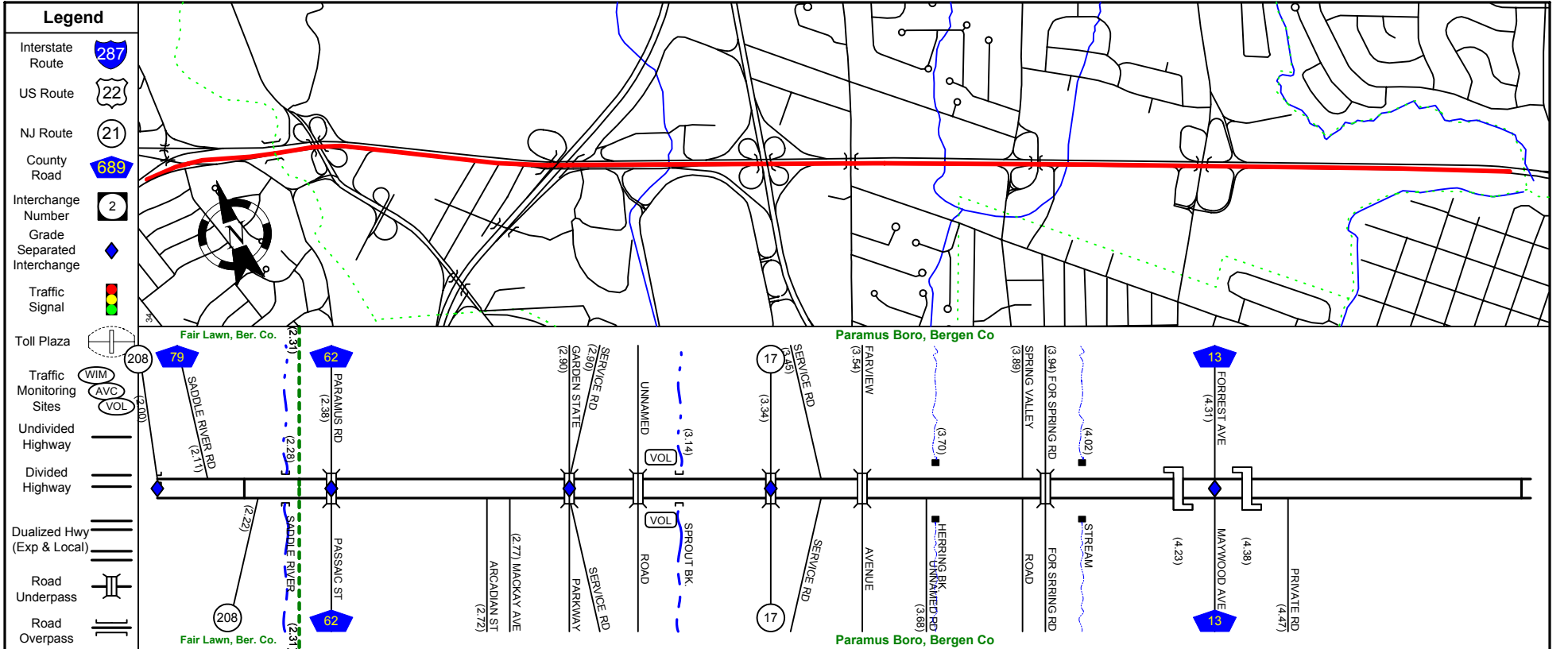


Legend

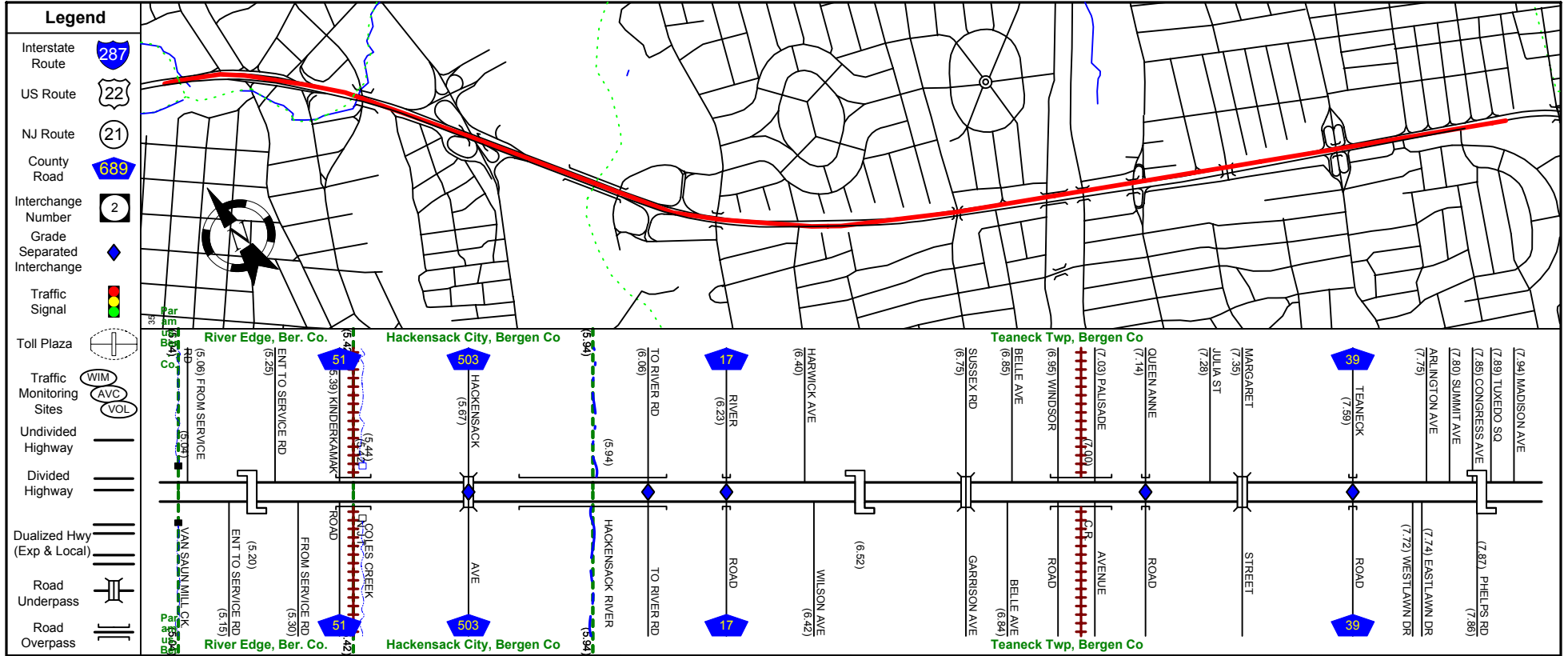
- Interstate Route
- US Route
- NJ Route
- County Road
- Interchange Number
- Grade Separated Interchange
- Traffic Signal
- Toll Plaza
- Traffic Monitoring Sites
- Undivided Highway
- Divided Highway
- Dualized Hwy (Exp & Local)
- Road Underpass
- Road Overpass



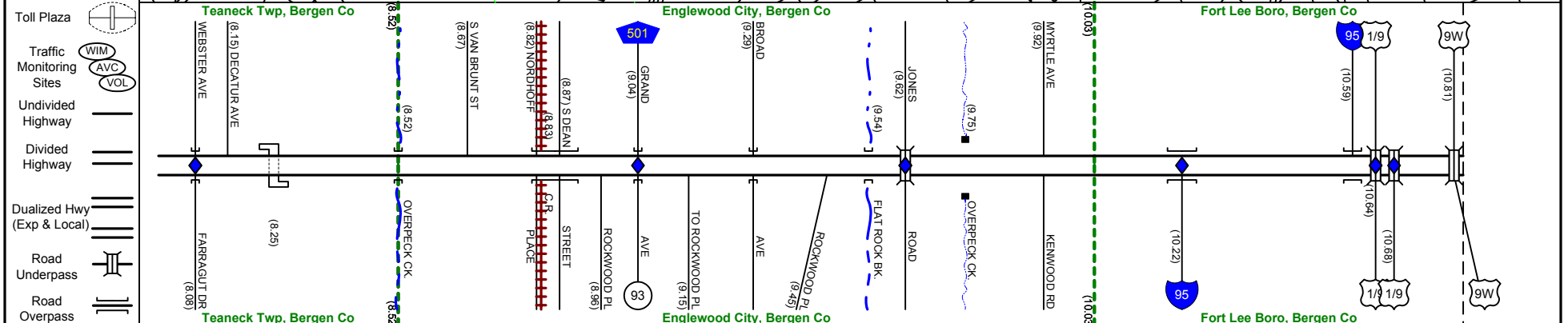
MILES	-1.0	-1.0	0.0	1.0	1.0	2.0	3.0	2.0
KILOMETERS			0.0	1.0	1.0	2.0	3.0	2.0
Street Name					Mackay Highway			
Jurisdiction					N.J.D.O.T.			
Functional Class					Urban Principal Arterial			
Federal Aid Sys					STP			
Control Section			1602		0205			
Speed Limit					40			
Number of Lanes					4			
Divided	SB/WB Shou.		0	10		15		10
	SB/WB Pav.		24			22		
Undiv.	Med. Type		Positive	Unprotected			Positive	
	Med. Width		6	20			6	
Undiv.	NB/EB Pav.		24			22		
	NB/EB Shou.		0	10		15		10
Traffic Volume								
Traffic Sta. ID								
Structure No.			N/0205150			0205151		0205152
Contract No. & Date			N.J. 4 SEC. 7 (1931) G.P.S. SEC. 1G (19		N.J. 4 SEC. 5 (1930) G.P.S., SEC. 1B (1969) R. MAINT.		N.J. 4 SEC. 5 (1930) G.P.S., SEC. 1A (1970) W. BAR.R	
Enlarged Views								



MILES	2.0	4.0	3.0	5.0	6.0	4.0	7.0	5.0
KILOMETERS								8.0
Street Name	Mackay Highway							
Jurisdiction	N.J.D.O.T.							
Functional Class	Urban Principal Arterial							
Federal Aid Sys	NHS							
Control Section	0205			0206				
Speed Limit	40			50				
Number of Lanes	4		7		4		6	
Divided	SB/WB Shou.	10		24		40		0
	SB/WB Pave.	22		24		40		
	Med. Type	Positive						
Undiv.	Med. Width	6		VAR		6		
	NB/EB Pave.	22		50		40		
	NB/EB Shou.	10		12		0		
Traffic Volume	103,545 (03)			109,242 (02) 119,425 (03) 54,886 (02)		125,694 (03) 57,920 (96)		
Traffic Sta. ID	2-4-313			2-4-314E314 2-1-032		2-4-315 2D5D606		
Structure No.	0205152	0206151	0206152	361618S,619N	0206153	0215150	0206154	0206155
Contract No. & Date	N.J. 4 SEC. 4 (1934) G.P.S., SEC. 5B (1952) W., SEC. 2L (1980) R., SEC. 1K, 2U, 3S (1986) R.					N.J. 4 SEC. 4 (1932) G.P.S., SEC. 4A, 4B (1940) W.		
Enlarged Views								



MILES	5.00	6.00	7.00	8.00						
KILOMETERS	8.0	9.7	11.3	12.8						
Street Name	Mackay Highway									
Jurisdiction	N.J.D.O.T.									
Functional Class	Urban Freeway/Expressway									
Federal Aid Sys	NHS									
Control Section	0206									
Speed Limit	50									
Number of Lanes	6	6	6	5						
Divided	SB/WB Shou.	0	0	0						
	SB/WB Pav.	40	36	36						
	Med. Type	Positive								
Undiv.	Med. Width	6								
	NB/EB Pav.	40	36	24						
Undiv.	NB/EB Shou.	0	7	10						
	Traffic Volume	112,006 (03)	106,439 (03)							
Traffic Sta. ID	2-4-316		2-4-317							
Structure No.	0206161	0206163 ^A	0206165	0206166	0206167	0206168	0206169	0206171	0206172	0206173
Contract No. & Date	N.J. 4 SEC. 4 (1932) G.P.S., SEC. 4A, 4B (1940) W.				N.J. 4 SEC. 3 (1932) G.P.S., SEC. 3A,4B (1940) D, W SEC. 3E (1956) D					
Enlarged Views										



MILES		8.0 13.0 14.0 15.0 16.0 17.0 11.0											
KILOMETERS													
Street Name		Mackay Highway											
Jurisdiction		N.J.D.O.T.											
Functional Class		Urban Freeway/Expressway											
Federal Aid Sys		NHS											
Control Section		0206											
Speed Limit		50											
Number of Lanes		5		6		5		4		5			
Divided	SB/WB Shou.	0		12		0							
	SB/WB Pav.	36	40	36		24							
	Med. Type	Positive											
Undiv.	Med. Width	6											
	NB/EB Pav.	24	40		36		24		36				
	NB/EB Shou.	10		0			8	12	0				
Traffic Volume		94,038 (03)					87,311 (03)						
Traffic Sta. ID		2-4-318					2-4-319						
Structure No.		0206174	0206175	0206176	0206177	0206179	0206180	0206181	0206182	0206183	0206184	0209150	0206187
Contract No. & Date		N.J. 4 SEC. 3 (1932) G.P.S., SEC. 3A,4B (1940) D, W SEC. 3E (1956) D								N.J. 4 SEC. 6 (1933) SEC. 3G (1957) D.			
Enlarged Views		See Enlarged View #2											

End NJ 4 MP=10.83