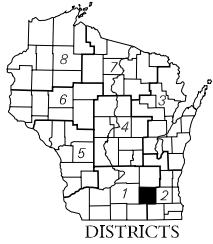


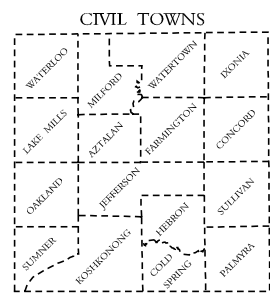
LEGEND

- Freeway
- Multilane Divided
- U.S. or State Hwy
- County Trunk Hwy
- Town Road
- Firelane
- Railroad
- State Trail
- Interchange
- Highway Separation
- Interstate Highway No. 94
- U.S. Highway No. 18
- State Highway No. 59
- County Highway Letter T
- State Boundary
- County Boundary
- Civil Town Boundary
- Section Line
- Dam
- Hospital
- Schools
- Airport
- County Seat
- Unincorporated Village
- Fish Hatchery
- Game Farm
- Public Hunt or Fish Grds.
- Public Camp & Picnic Grds.
- Ranger Station
- State Park
- County Park
- Rest Area
- Wayside
- Without Facilities
- Modern Facilities
- Rustic Facilities



SECTION NUMBERING OF A TOWNSHIP

6	5	4	3	2	1
7	8	9	10	11	12
18	17	16	15	14	13
19	20	21	22	23	24
30	29	28	27	26	25
31	32	33	34	35	36




MILES OF HIGHWAY
as of Dec. 31, 2001

STATE	177
COUNTY	258
LOCAL ROADS	949
OTHER ROADS	1
TOTAL FOR COUNTY	1,385

Land Area (2000 Census) 587 sq mi
Population (2000 Census) 74,021
County Seat Jefferson

JEFFERSON CO.

DEPARTMENT OF TRANSPORTATION
STATE OFFICE BUILDING
Madison, Wisconsin



Corrected for
JAN. 2003
Base compiled from U.S.G.S. Quadrangles
1:80,000 Series

◆ For boundaries of public hunting and fishing grounds please contact the Department of Natural Resources

⊕ Grid based on the state plane coordinate system south zone and the NAD 27