
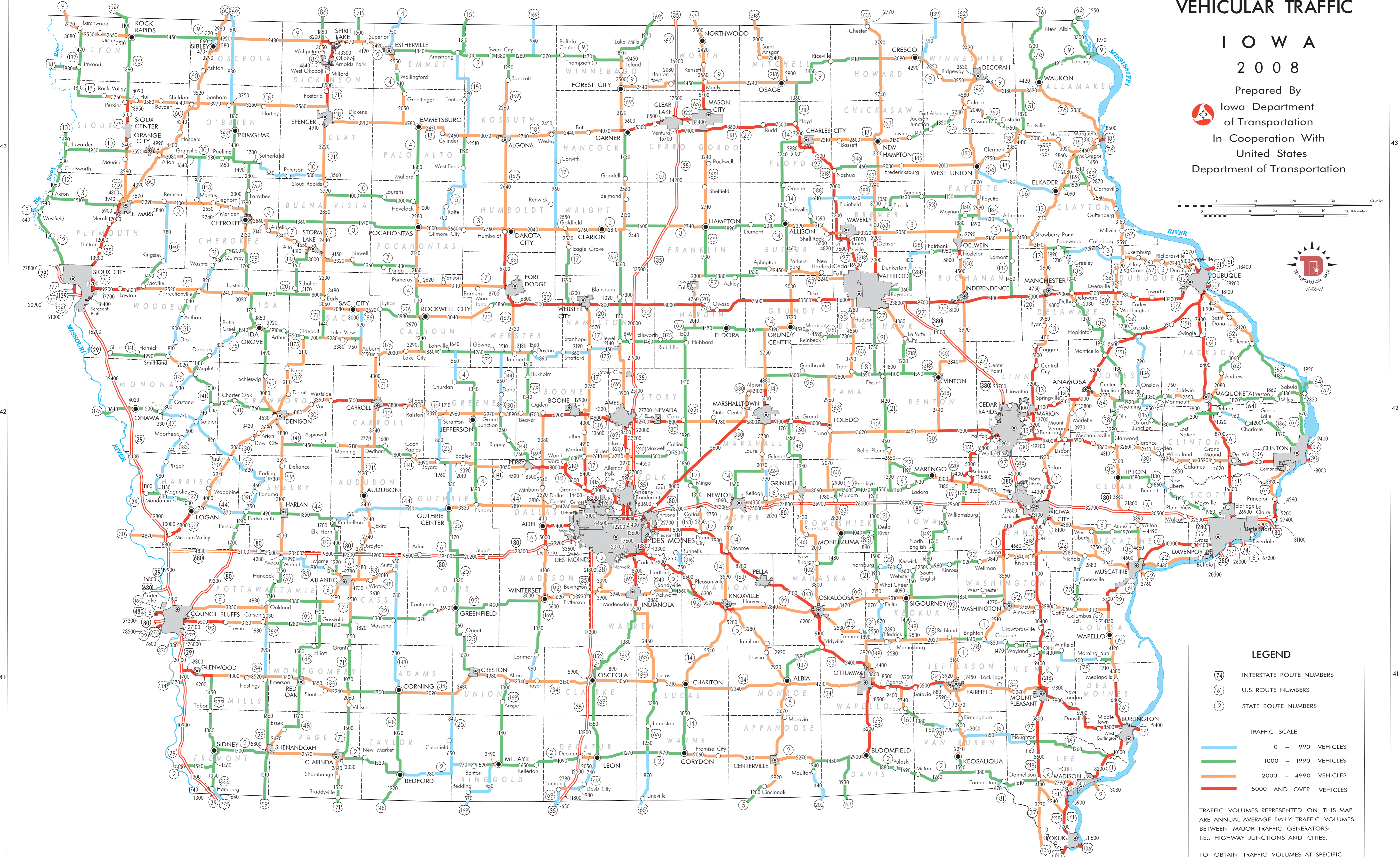

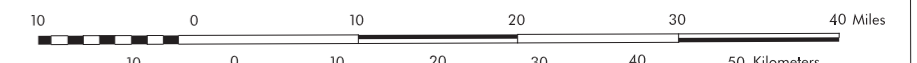





VEHICULAR TRAFFIC

I O W A 2 0 0 8





Prepared By
 Iowa Department
of Transportation
In Cooperation With
United States
Department of Transportation



LEGEND

-  INTERSTATE ROUTE NUMBERS
-  U.S. ROUTE NUMBERS
-  STATE ROUTE NUMBERS

TRAFFIC SCALE

-  0 - 990 VEHICLES
-  1000 - 1990 VEHICLES
-  2000 - 4990 VEHICLES
-  5000 AND OVER VEHICLES

TRAFFIC VOLUMES REPRESENTED ON THIS MAP ARE ANNUAL AVERAGE DAILY TRAFFIC VOLUMES BETWEEN MAJOR TRAFFIC GENERATORS: I.E., HIGHWAY JUNCTIONS AND CITIES.

TO OBTAIN TRAFFIC VOLUMES AT SPECIFIC LOCATIONS CONTACT THE OFFICE OF TRANSPORTATION DATA, 800 LINCOLNWAY AMES, IOWA 50010, PHONE: (515) 239-1282