

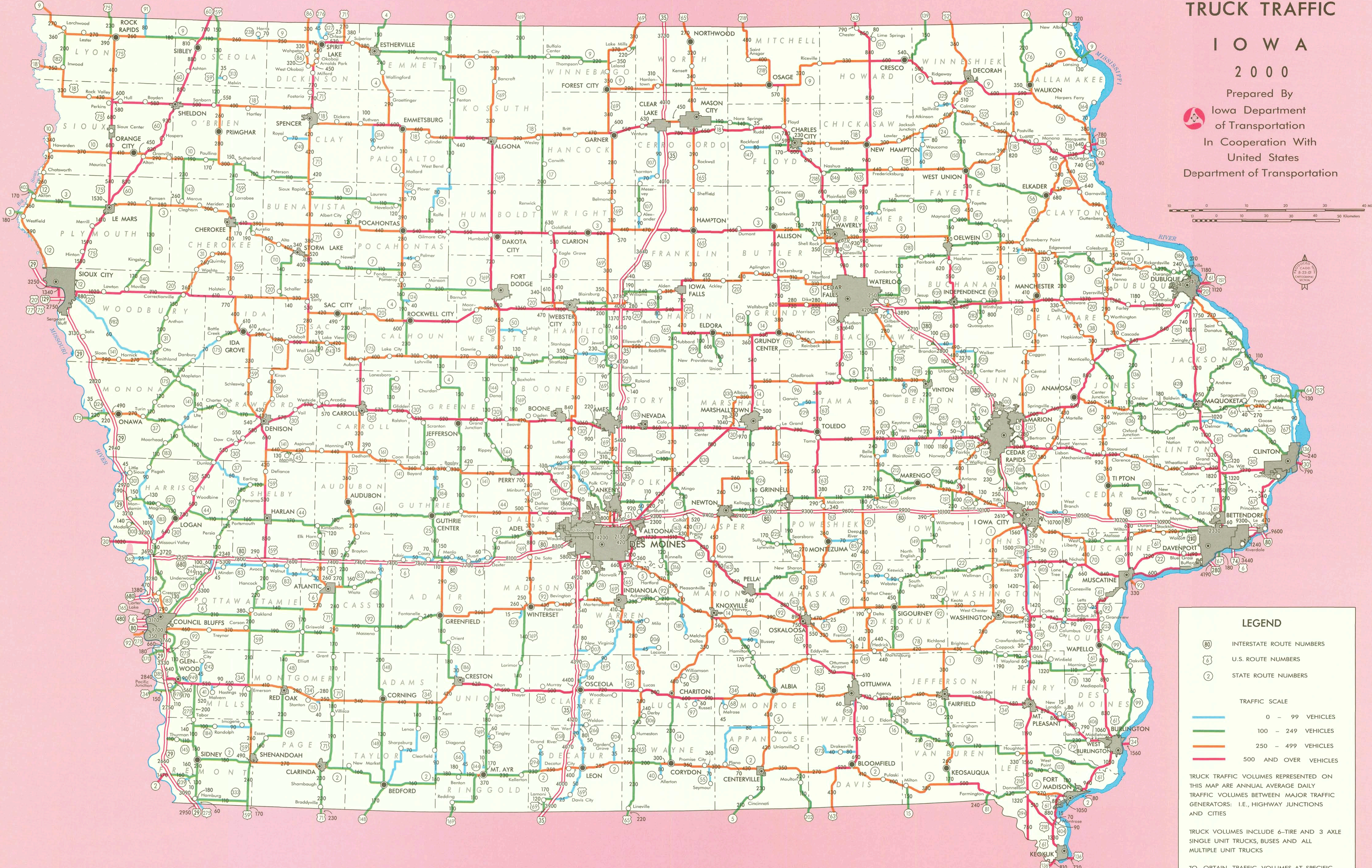
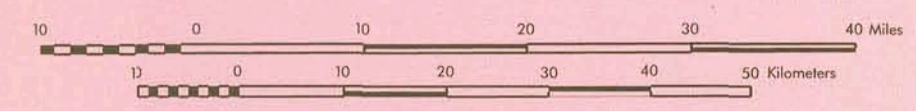
TRUCK TRAFFIC

IOWA




2000

Prepared By





Iowa Department of Transportation
In Cooperation With
United States Department of Transportation



LEGEND

-  INTERSTATE ROUTE NUMBERS
-  U.S. ROUTE NUMBERS
-  STATE ROUTE NUMBERS

TRAFFIC SCALE

-  0 - 99 VEHICLES
-  100 - 249 VEHICLES
-  250 - 499 VEHICLES
-  500 AND OVER VEHICLES

TRUCK TRAFFIC VOLUMES REPRESENTED ON THIS MAP ARE ANNUAL AVERAGE DAILY TRAFFIC VOLUMES BETWEEN MAJOR TRAFFIC GENERATORS: I.E., HIGHWAY JUNCTIONS AND CITIES

TRUCK VOLUMES INCLUDE 6-TIRE AND 3 AXLE SINGLE UNIT TRUCKS, BUSES AND ALL MULTIPLE UNIT TRUCKS

TO OBTAIN TRAFFIC VOLUMES AT SPECIFIC LOCATIONS CONTACT THE OFFICE OF TRANSPORTATION DATA, 800 LINCOLNWAY AMES, IOWA 50010, PHONE: (515) 239-1282