

☆



3

千代田区  
Chiyoda

3

☆

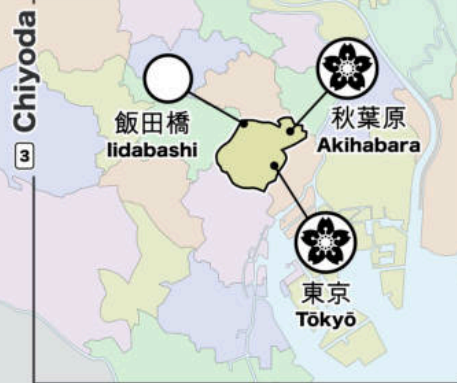


3

千代田区  
Chiyoda

3

☆

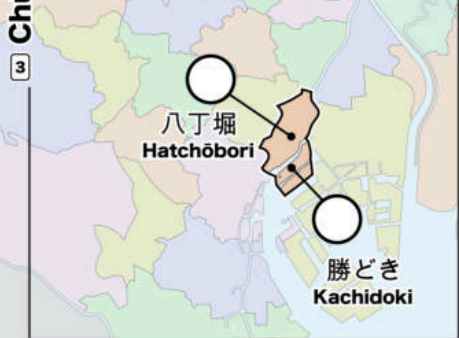


3

千代田区  
Chiyoda

3

☆

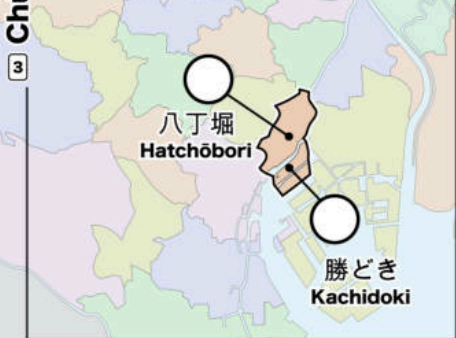


3

中央区  
Chūō

3

☆



3

中央区  
Chūō

3

☆

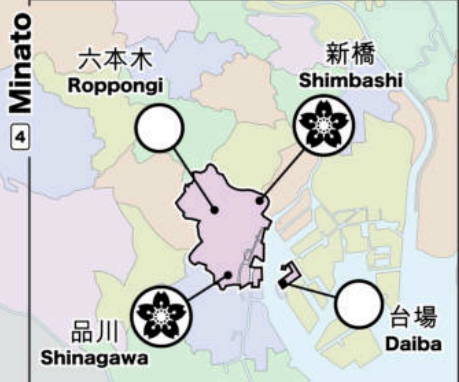


3

中央区  
Chūō

3

☆

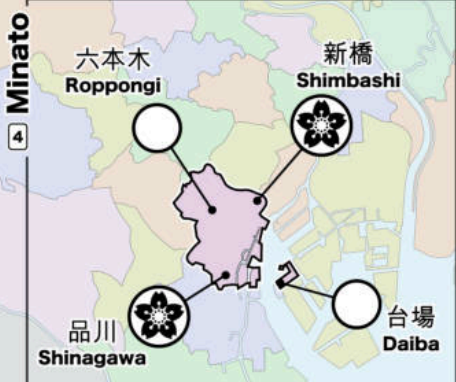


4

港区  
Minato

4

☆

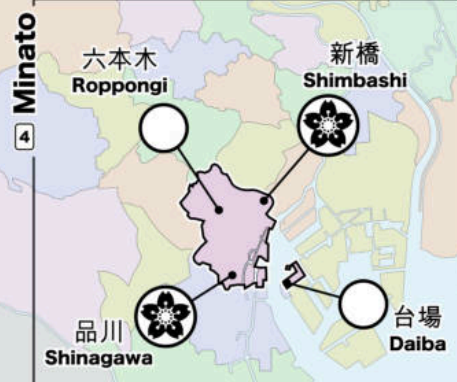


4

港区  
Minato

4

☆



4

港区  
Minato

4

☆ Minato

六本木 Roppongi  
新橋 Shimbashi  
品川 Shinagawa  
台場 Daiba

**港区**  
**Minato**

4

☆ Shinjuku

高田馬場 Takadanobaba  
四ッ谷 Yotsuya  
新宿 Shinjuku

**新宿区**  
**Shinjuku**

4

☆ Shinjuku

高田馬場 Takadanobaba  
四ッ谷 Yotsuya  
新宿 Shinjuku

**新宿区**  
**Shinjuku**

4

☆ Shinjuku

高田馬場 Takadanobaba  
四ッ谷 Yotsuya  
新宿 Shinjuku

**新宿区**  
**Shinjuku**

4

☆ Shinjuku

高田馬場 Takadanobaba  
四ッ谷 Yotsuya  
新宿 Shinjuku

**新宿区**  
**Shinjuku**

4

☆ Bunkyo

東大前 Tōdai Mae

**文京区**  
**Bunkyō**

2

☆ Bunkyo

東大前 Tōdai Mae

**文京区**  
**Bunkyō**

2

☆ Taito

上野 Ueno

**台東区**  
**Taitō**

2

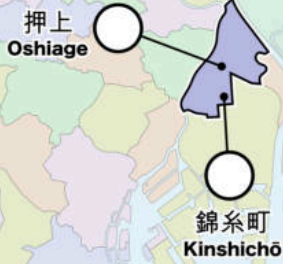
☆ Taito

上野 Ueno

**台東区**  
**Taitō**

2

Sumida  
2



墨田区  
Sumida

2

Sumida  
2



墨田区  
Sumida

2

Kōtō  
3



江東区  
Kōtō

3

Kōtō  
3



江東区  
Kōtō

3

Kōtō  
3



江東区  
Kōtō

3

Shinagawa  
3



品川区  
Shinagawa

3

Shinagawa  
3



品川区  
Shinagawa

3

Shinagawa  
3



品川区  
Shinagawa

3

Meguro  
2



目黒区  
Meguro

2

Meguro ☆

2

中目黒  
Naka Meguro

自由が丘  
Jiyūgaoka

**目黒区  
Meguro**

2

Ōta

5

多摩川  
Tamagawa

大森  
Ōmori

**大田区  
Ōta**

5

Ōta

5

多摩川  
Tamagawa

大森  
Ōmori

**大田区  
Ōta**

5

Ōta

5

多摩川  
Tamagawa

大森  
Ōmori

**大田区  
Ōta**

5

Ōta

5

多摩川  
Tamagawa

大森  
Ōmori

**大田区  
Ōta**

5

Ōta

5

多摩川  
Tamagawa

大森  
Ōmori

**大田区  
Ōta**

5

Setagaya

5

明大前  
Meidai Mae

三軒茶屋  
Sangenjaya

二子玉川  
Futako Tamagawa

**世田谷区  
Setagaya**

5

Setagaya

5

明大前  
Meidai Mae

三軒茶屋  
Sangenjaya

二子玉川  
Futako Tamagawa

**世田谷区  
Setagaya**

5

Setagaya

5

明大前  
Meidai Mae

三軒茶屋  
Sangenjaya

二子玉川  
Futako Tamagawa

**世田谷区  
Setagaya**

5

明大前  
Meidai Mae

三軒茶屋  
Sangenjaya

二子玉川  
Futako Tamagawa

5

**世田谷区**  
**Setagaya**

明大前  
Meidai Mae

三軒茶屋  
Sangenjaya

二子玉川  
Futako Tamagawa

5

**世田谷区**  
**Setagaya**

代々木  
Yoyogi

渋谷  
Shibuya

恵比寿  
Ebisu

3

**渋谷区**  
**Shibuya**

代々木  
Yoyogi

渋谷  
Shibuya

恵比寿  
Ebisu

3

**渋谷区**  
**Shibuya**

代々木  
Yoyogi

渋谷  
Shibuya

恵比寿  
Ebisu

3

**渋谷区**  
**Shibuya**

中野  
Nakano

2

**中野区**  
**Nakano**

中野  
Nakano

2

**中野区**  
**Nakano**

高円寺  
Kōenji

永福町  
Eifukuchō

4

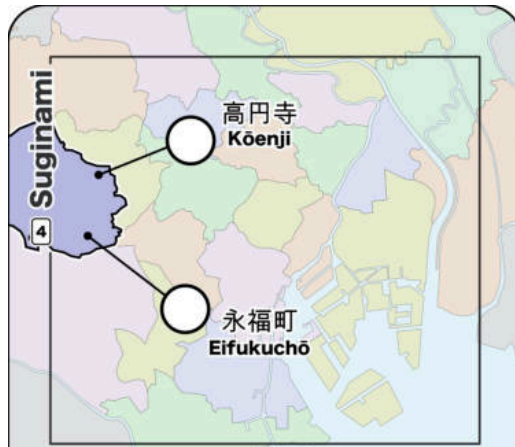
**杉並区**  
**Suginami**

高円寺  
Kōenji

永福町  
Eifukuchō

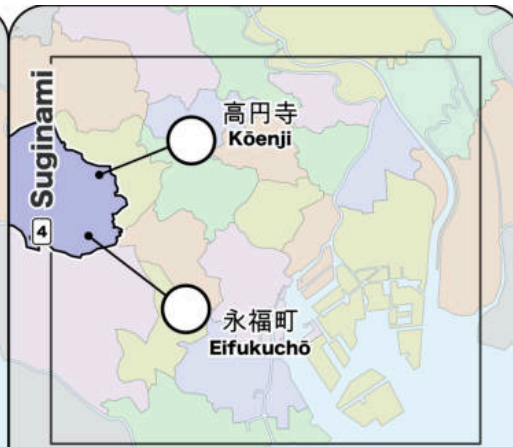
4

**杉並区**  
**Suginami**



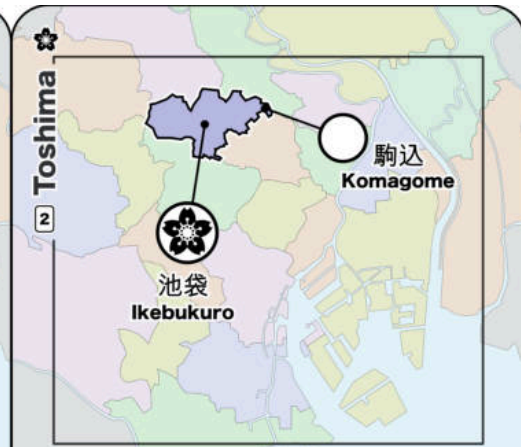
杉並区  
**Suginami**

4



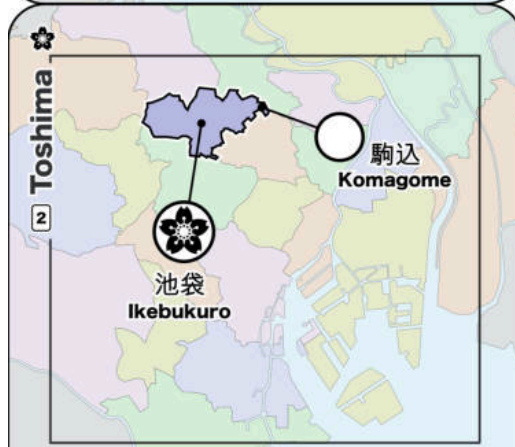
杉並区  
**Suginami**

4



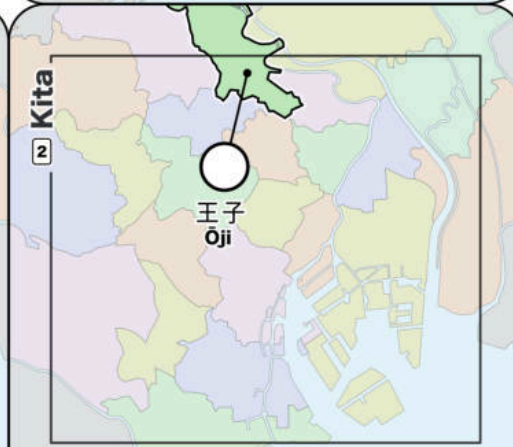
豊島区  
**Toshima**

2



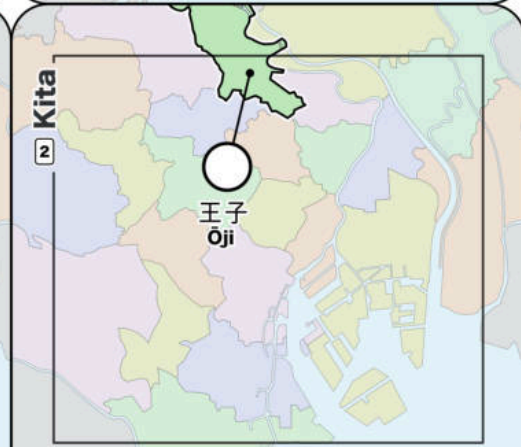
豊島区  
**Toshima**

2



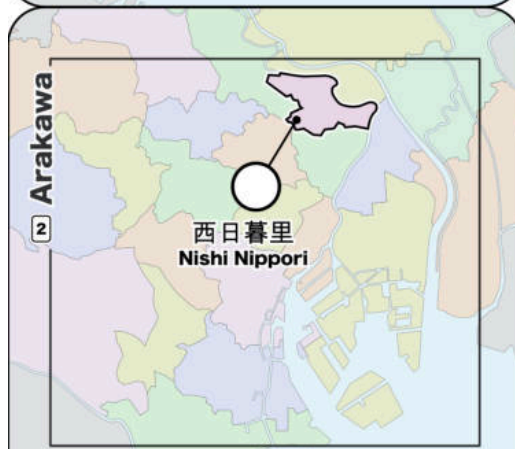
北区  
**Kita**

2



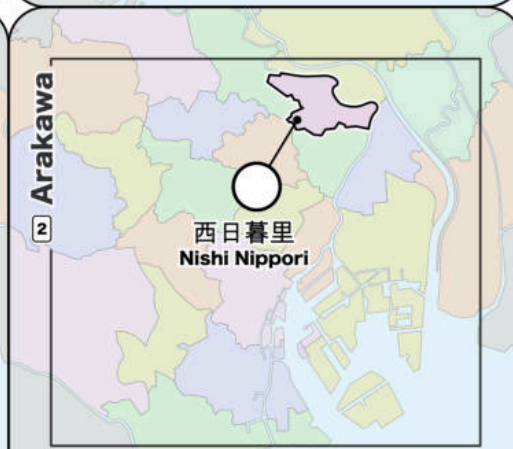
北区  
**Kita**

2



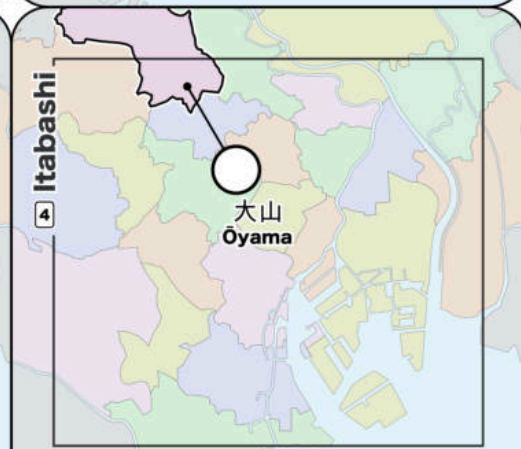
荒川区  
**Arakawa**

2



荒川区  
**Arakawa**

2



板橋区  
**Itabashi**

4



Itabashi

大山  
Oyama

**板橋区**  
**Itabashi**

4

This block shows a map of the Itabashi district with a white circle indicating the location of Oyama station. The station name is written in both Japanese (大山) and English (Oyama). The district name is displayed in both Japanese (板橋区) and English (Itabashi). A small icon of a train car with the number 4 is located in the bottom right corner.



Itabashi

大山  
Oyama

**板橋区**  
**Itabashi**

4

This block is identical to the first one, showing a map of the Itabashi district with a white circle indicating the location of Oyama station. The station name is written in both Japanese (大山) and English (Oyama). The district name is displayed in both Japanese (板橋区) and English (Itabashi). A small icon of a train car with the number 4 is located in the bottom right corner.



Itabashi

大山  
Oyama

**板橋区**  
**Itabashi**

4

This block is identical to the first one, showing a map of the Itabashi district with a white circle indicating the location of Oyama station. The station name is written in both Japanese (大山) and English (Oyama). The district name is displayed in both Japanese (板橋区) and English (Itabashi). A small icon of a train car with the number 4 is located in the bottom right corner.



Nerima

練馬  
Nerima

**練馬区**  
**Nerima**

4

This block shows a map of the Nerima district with a white circle indicating the location of Nerima station. The station name is written in both Japanese (練馬) and English (Nerima). The district name is displayed in both Japanese (練馬区) and English (Nerima). A small icon of a train car with the number 4 is located in the bottom right corner.



Nerima

練馬  
Nerima

**練馬区**  
**Nerima**

4

This block is identical to the first one, showing a map of the Nerima district with a white circle indicating the location of Nerima station. The station name is written in both Japanese (練馬) and English (Nerima). The district name is displayed in both Japanese (練馬区) and English (Nerima). A small icon of a train car with the number 4 is located in the bottom right corner.



Nerima

練馬  
Nerima

**練馬区**  
**Nerima**

4

This block is identical to the first one, showing a map of the Nerima district with a white circle indicating the location of Nerima station. The station name is written in both Japanese (練馬) and English (Nerima). The district name is displayed in both Japanese (練馬区) and English (Nerima). A small icon of a train car with the number 4 is located in the bottom right corner.



Nerima

練馬  
Nerima

**練馬区**  
**Nerima**

4

This block is identical to the first one, showing a map of the Nerima district with a white circle indicating the location of Nerima station. The station name is written in both Japanese (練馬) and English (Nerima). The district name is displayed in both Japanese (練馬区) and English (Nerima). A small icon of a train car with the number 4 is located in the bottom right corner.



Adachi

北千住  
Kita Senju

**足立区**  
**Adachi**

4

This block shows a map of the Adachi district with a black circle containing a white cherry blossom icon indicating the location of Kita Senju station. The station name is written in both Japanese (北千住) and English (Kita Senju). The district name is displayed in both Japanese (足立区) and English (Adachi). A small icon of a train car with the number 4 is located in the bottom right corner.



Adachi

北千住  
Kita Senju

**足立区**  
**Adachi**

4

This block is identical to the first one, showing a map of the Adachi district with a black circle containing a white cherry blossom icon indicating the location of Kita Senju station. The station name is written in both Japanese (北千住) and English (Kita Senju). The district name is displayed in both Japanese (足立区) and English (Adachi). A small icon of a train car with the number 4 is located in the bottom right corner.

Adachi 4

北千住  
Kita Senju

**足立区**  
**Adachi**

4

Adachi 4

北千住  
Kita Senju

**足立区**  
**Adachi**

4

Katsushika 3

青砥  
Aoto

新小岩  
Shin Koiwa

**葛飾区**  
**Katsushika**

3

Katsushika 3

青砥  
Aoto

新小岩  
Shin Koiwa

**葛飾区**  
**Katsushika**

3

Katsushika 3

青砥  
Aoto

新小岩  
Shin Koiwa

**葛飾区**  
**Katsushika**

3

Edogawa 4

平井  
Hirai

葛西臨海公園  
Kasai Rinkai Kōen

**江戸川区**  
**Edogawa**

4

Edogawa 4

平井  
Hirai

葛西臨海公園  
Kasai Rinkai Kōen

**江戸川区**  
**Edogawa**

4

Edogawa 4

平井  
Hirai

葛西臨海公園  
Kasai Rinkai Kōen

**江戸川区**  
**Edogawa**

4

Edogawa 4

平井  
Hirai

葛西臨海公園  
Kasai Rinkai Kōen

**江戸川区**  
**Edogawa**

4