

ARBITRATION UNDER ANNEX VII OF THE 1982 UNITED NATIONS  
CONVENTION ON THE LAW OF THE SEA

**REPUBLIC OF MAURITIUS**

v.

**UNITED KINGDOM OF GREAT BRITAIN  
AND NORTHERN IRELAND**



**MEMORIAL OF THE REPUBLIC OF MAURITIUS**

VOLUME IV

PLATES

1 August 2012

## LIST OF PLATES

- Figure 1** The Location of the Republic of Mauritius
- Figure 2** The Chagos Archipelago
- Figure 3** “British Indian Ocean Territory” 1965 – 1976
- Figure 4** “BIOT” Maritime Zones 1969-1991
- Figure 5** “BIOT” Maritime Zones after 1991 (1)
- Figure 6** “BIOT” Maritime Zones after 1991 (2)
- Figure 7** Mauritius’ EEZ: 1977
- Figure 8** Mauritius’ Extended Continental Shelf: 2008 & 2009
- Figure 9** Overlapping EEZ of Mauritius and “EPPZ” of “BIOT”
- Figure 10** Admiralty Chart 2899 (1897)
- Figure 11** Admiralty Chart 3 (1837)
- Figure 12** Chagos Archipelago (UK National Archives, “Minor Dependencies of Mauritius”, CO700/Mauritius4, *circa* 1829)
- Figure 13** Diego Garcia (UK National Archives, “Minor Dependencies of Mauritius”, CO700/Mauritius4, *circa* 1829)
- Figure 14** Six Islands (UK National Archives, “Minor Dependencies of Mauritius”, CO700/Mauritius4, *circa* 1829)
- Figure 15** Eagle Islands (UK National Archives, “Minor Dependencies of Mauritius”, CO700/Mauritius4, *circa* 1829)
- Figure 16** Peros Banhos (UK National Archives, “Minor Dependencies of Mauritius”, CO700/Mauritius4, *circa* 1829)
- Figure 17** Salomon Islands (UK National Archives, “Minor Dependencies of Mauritius”, CO700/Mauritius4, *circa* 1829)

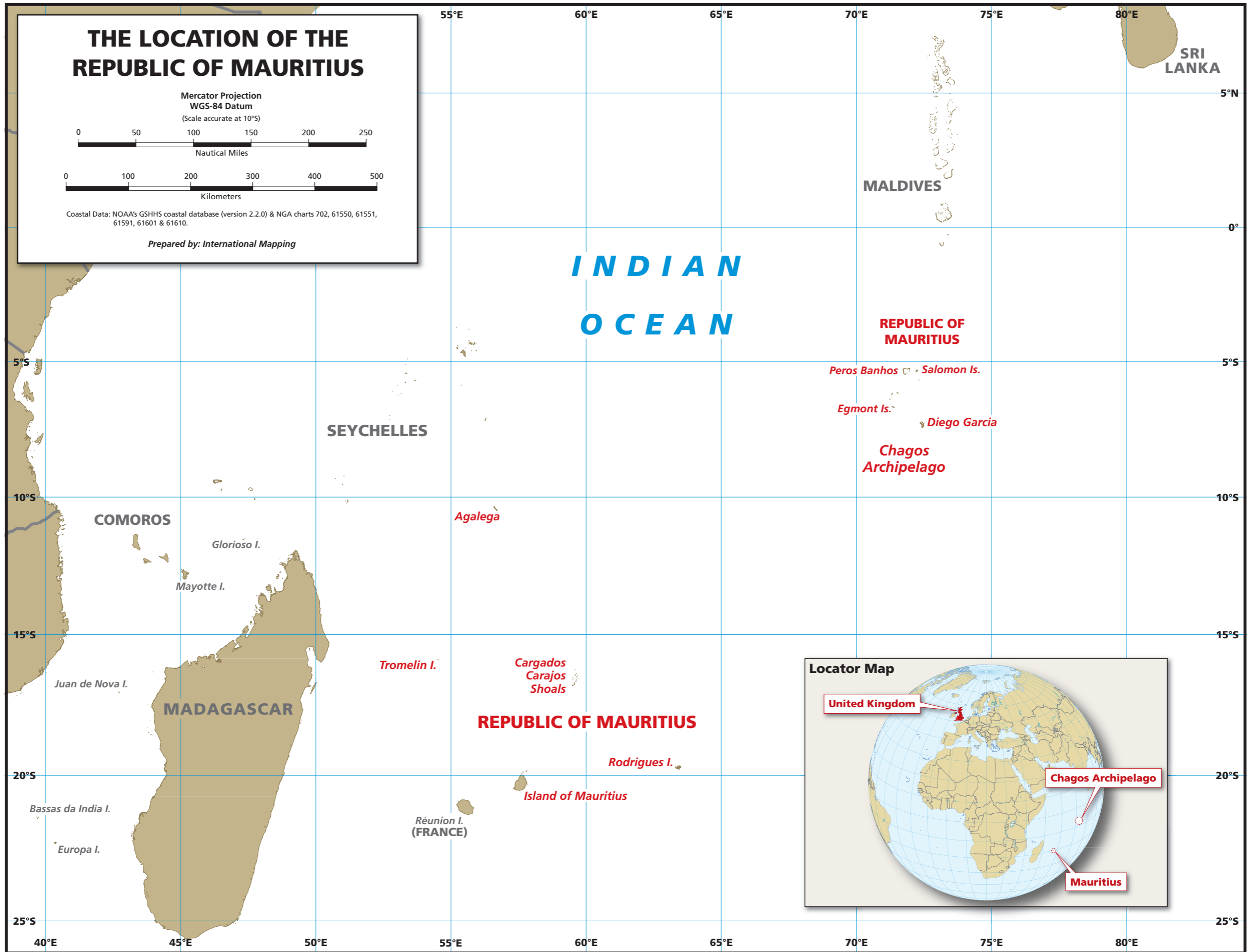


Figure 1

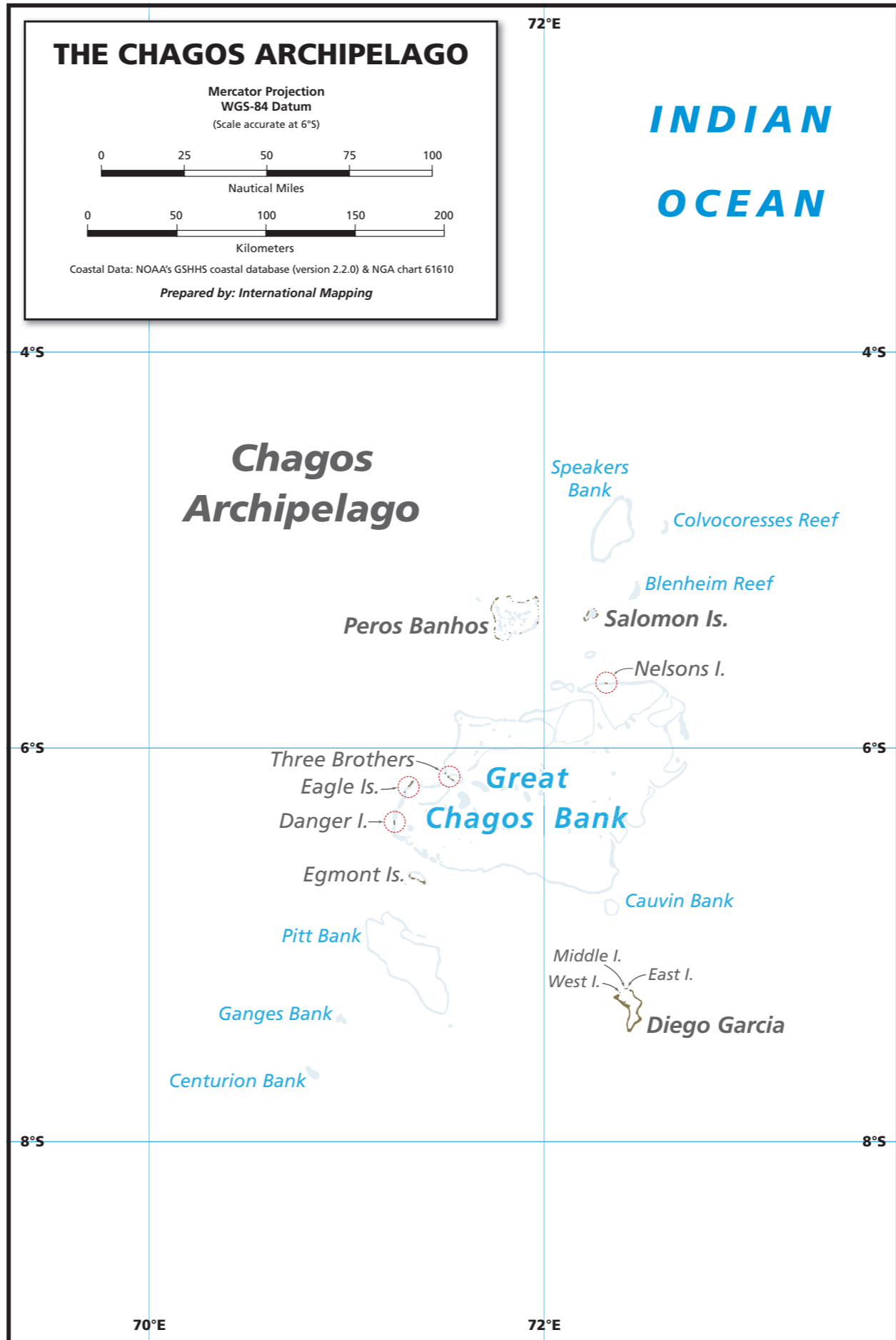


Figure 2

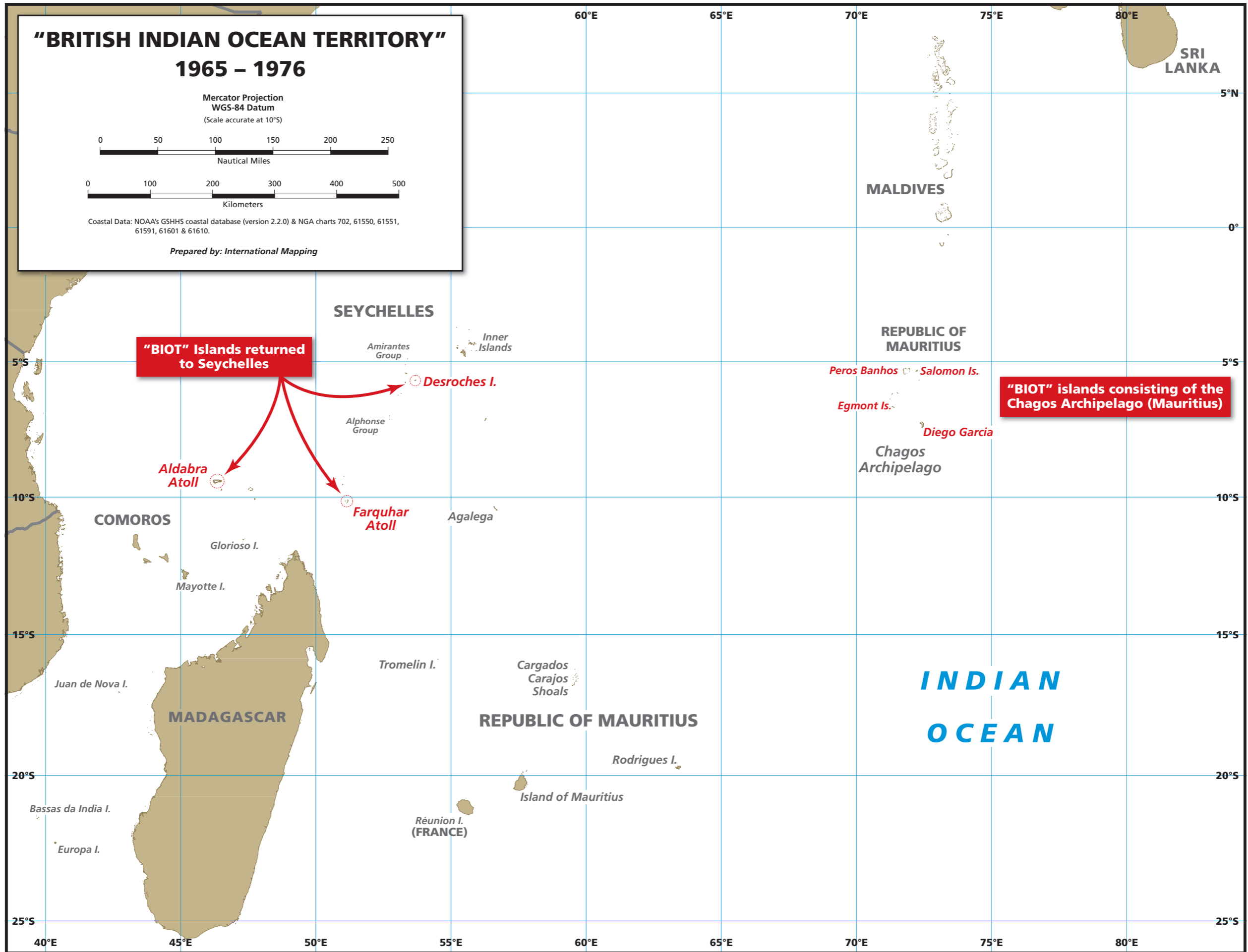


Figure 3

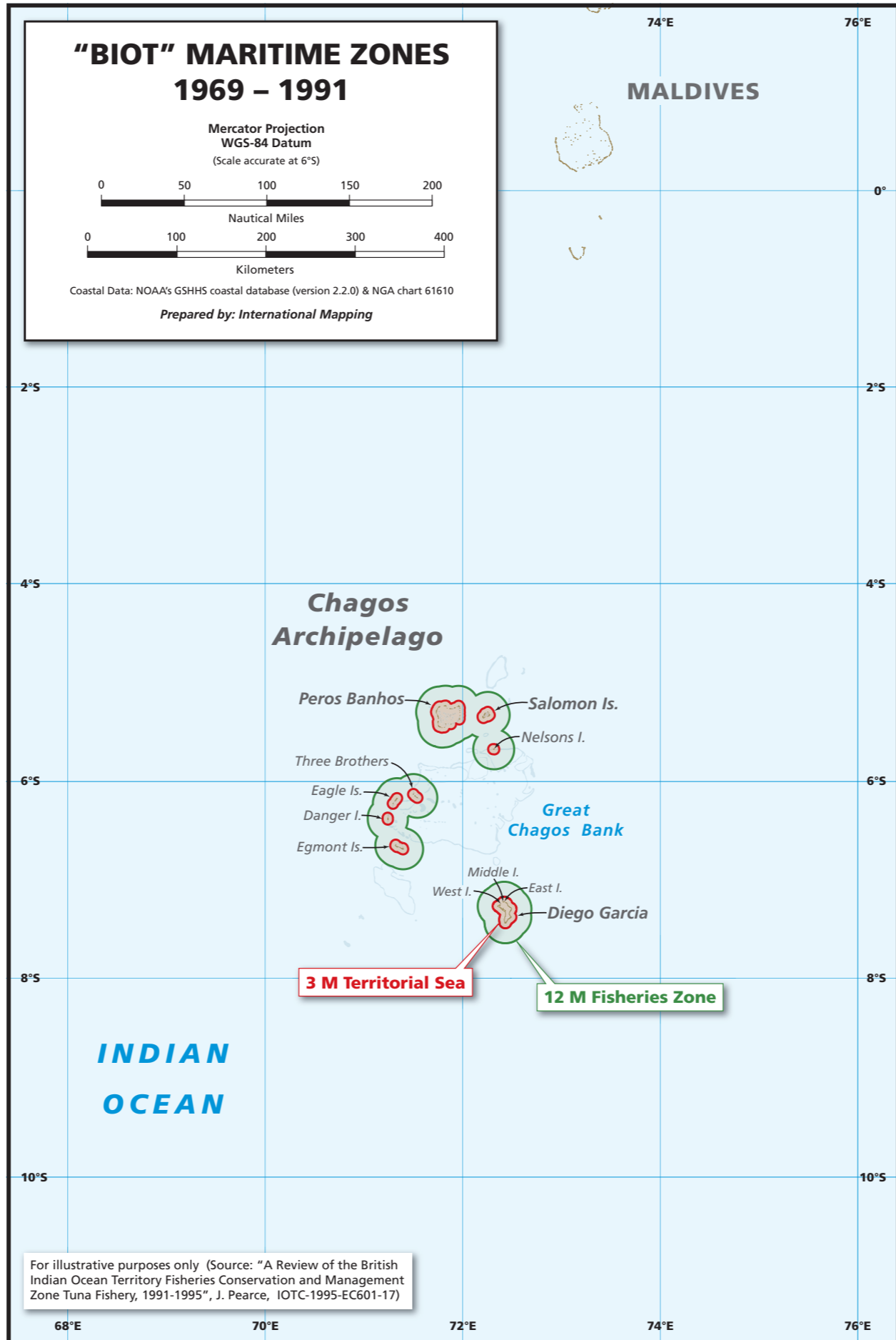


Figure 4

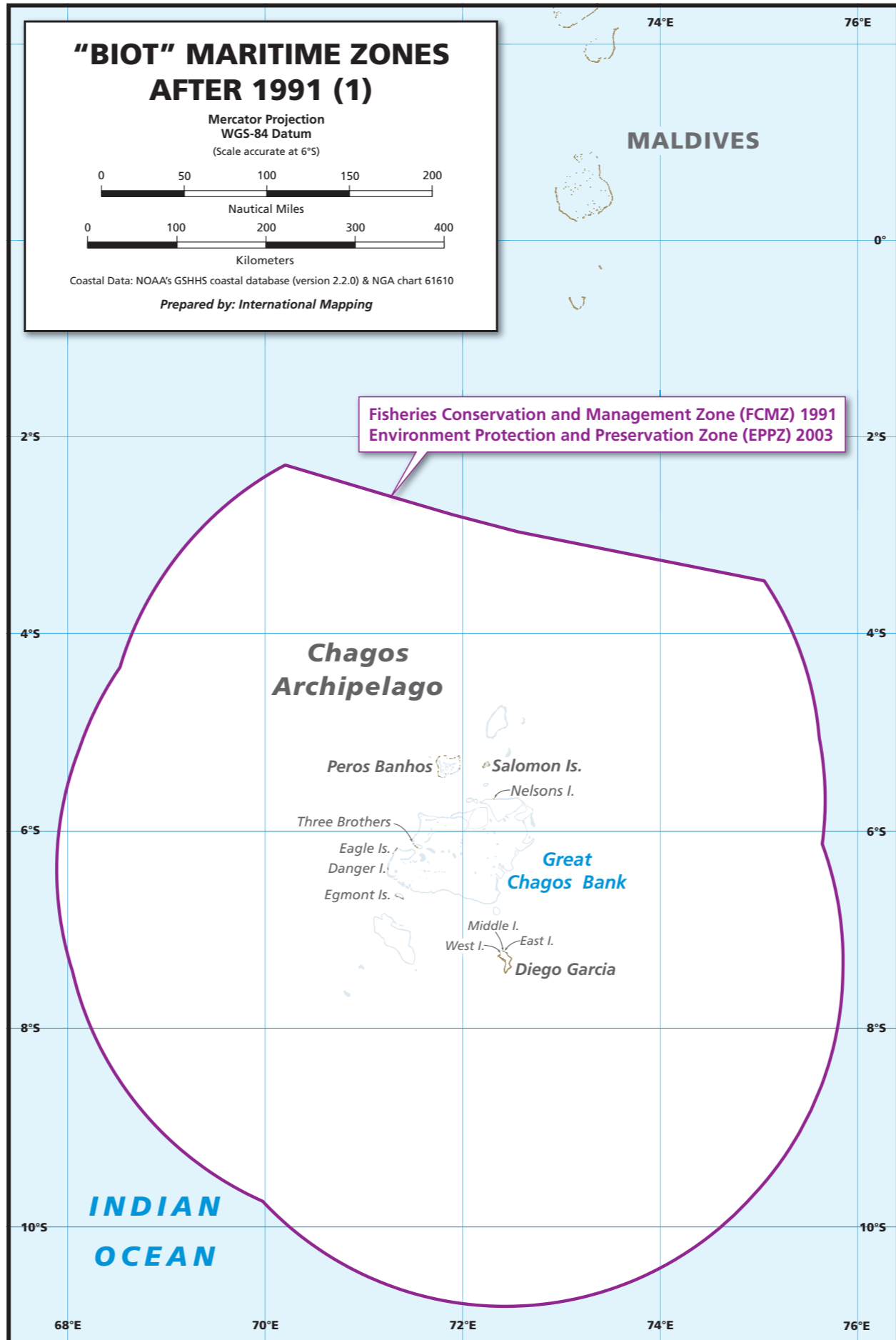


Figure 5

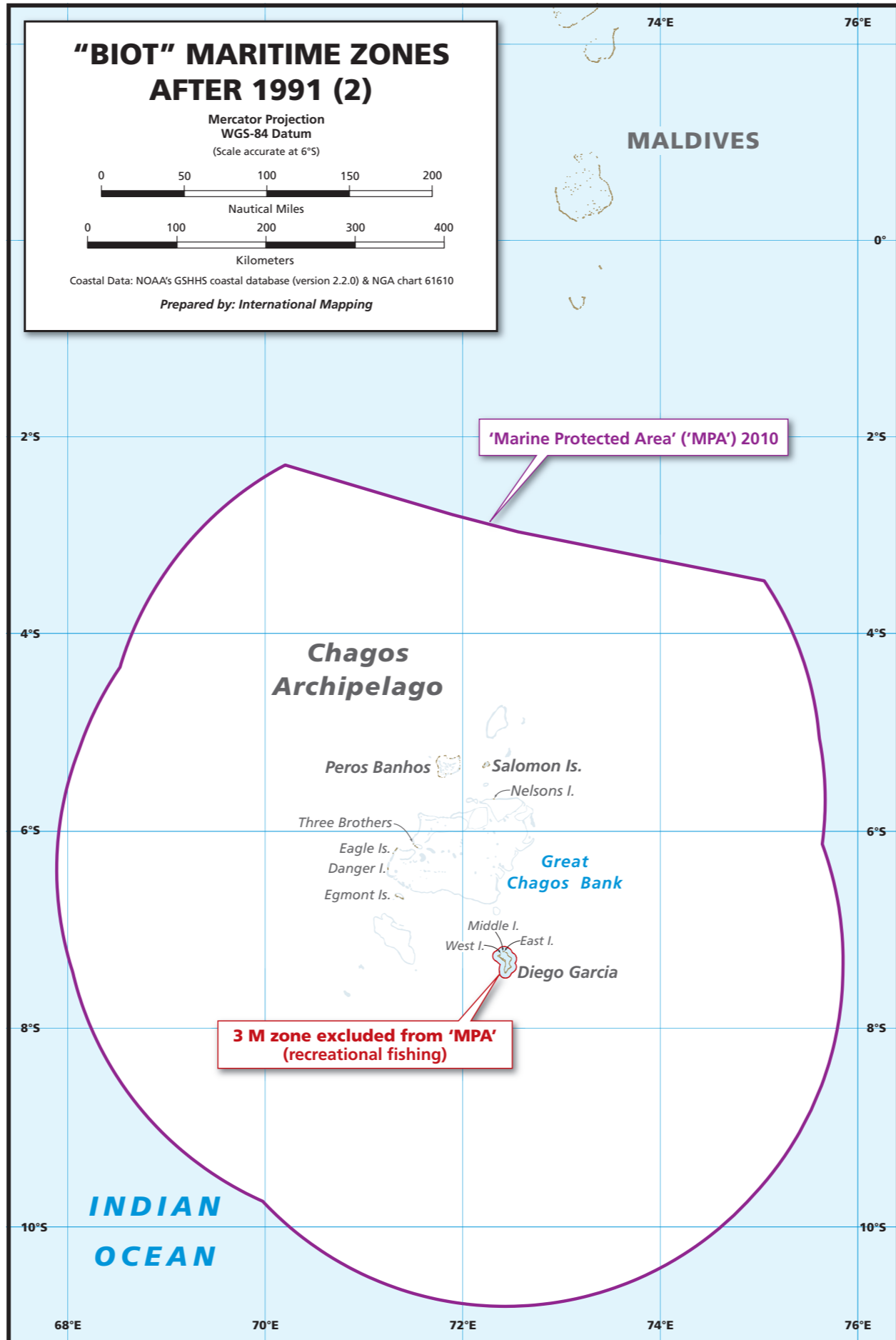


Figure 6



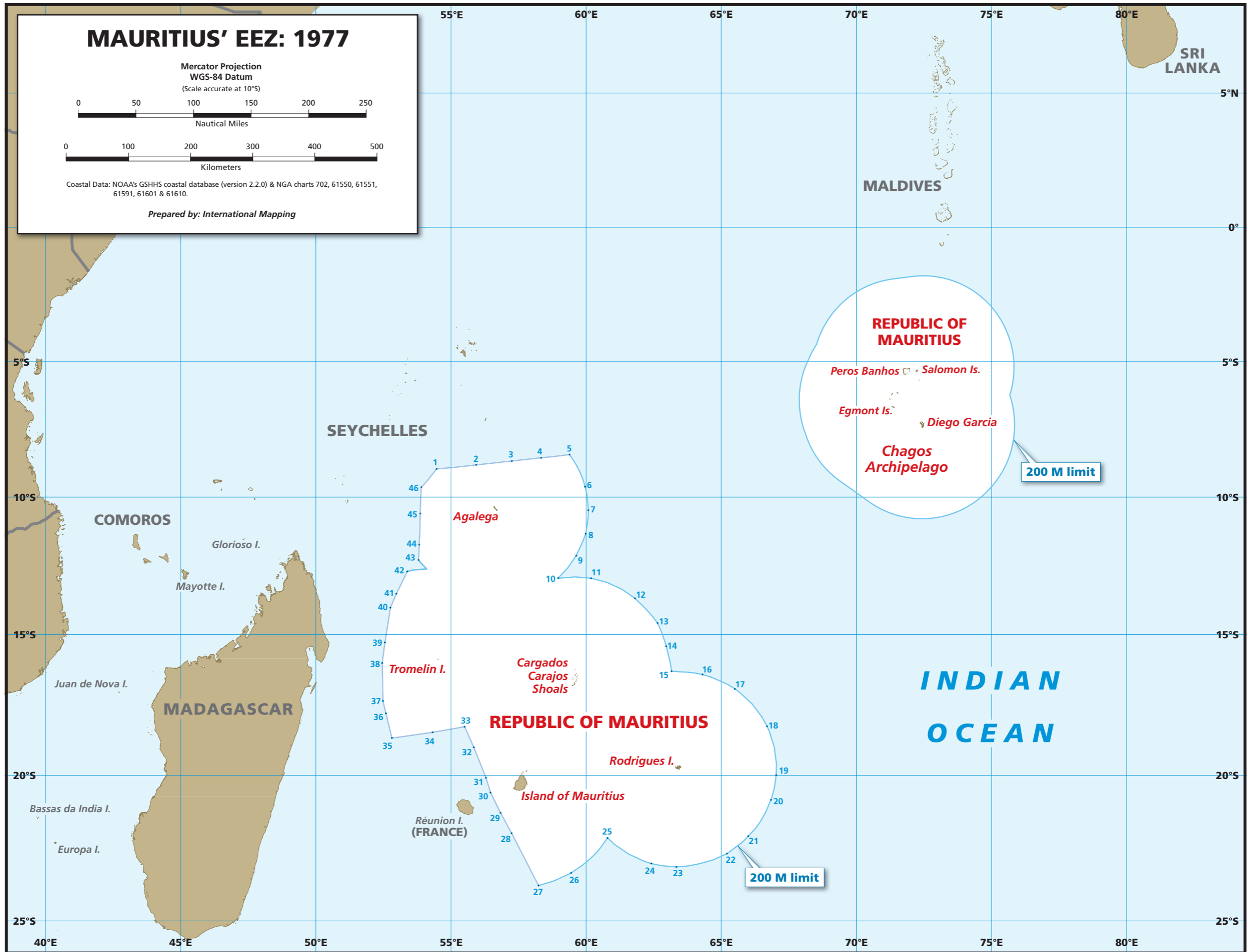


Figure 7

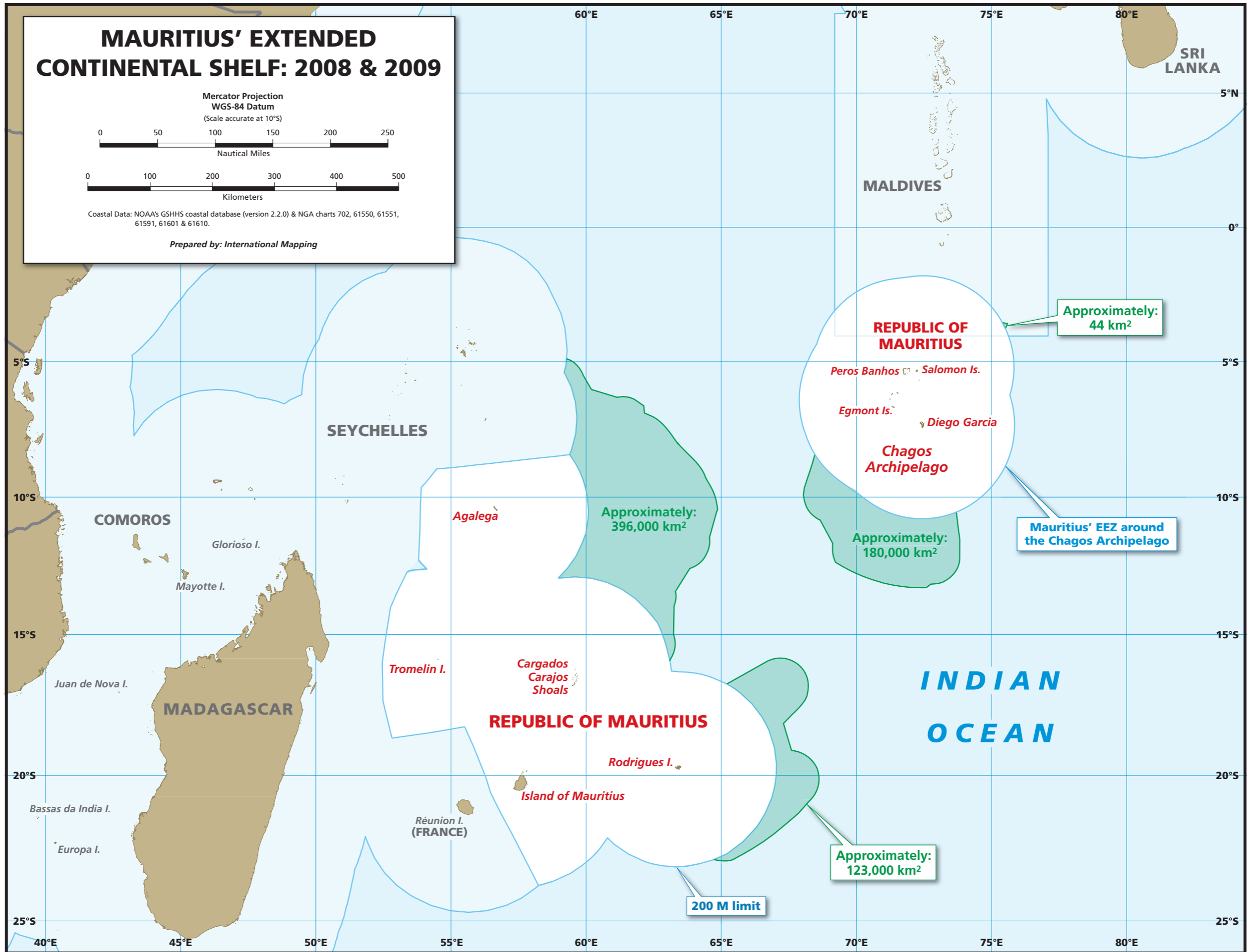


Figure 8

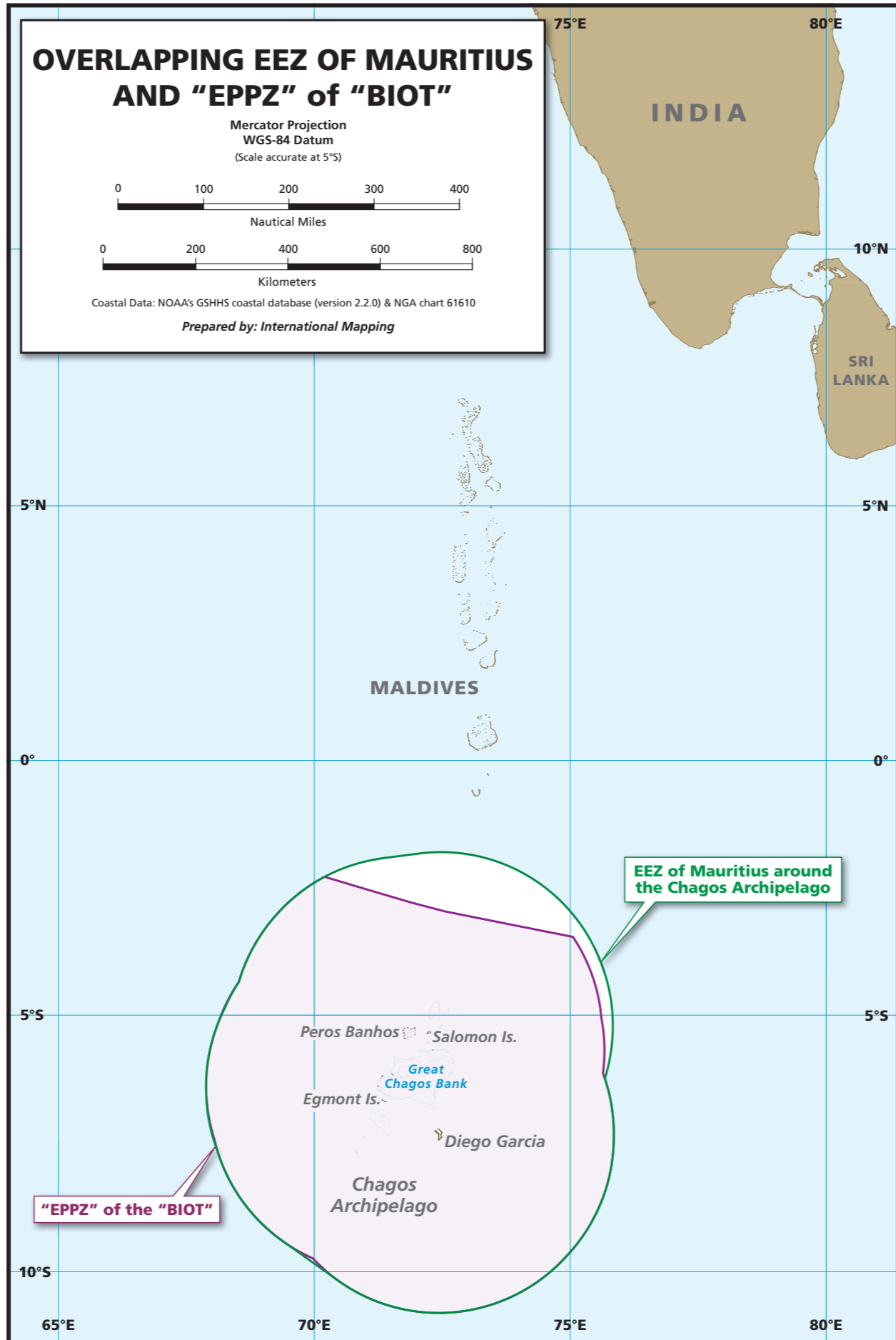


Figure 9

**ADMIRALTY CHART 2899**  
(1897)

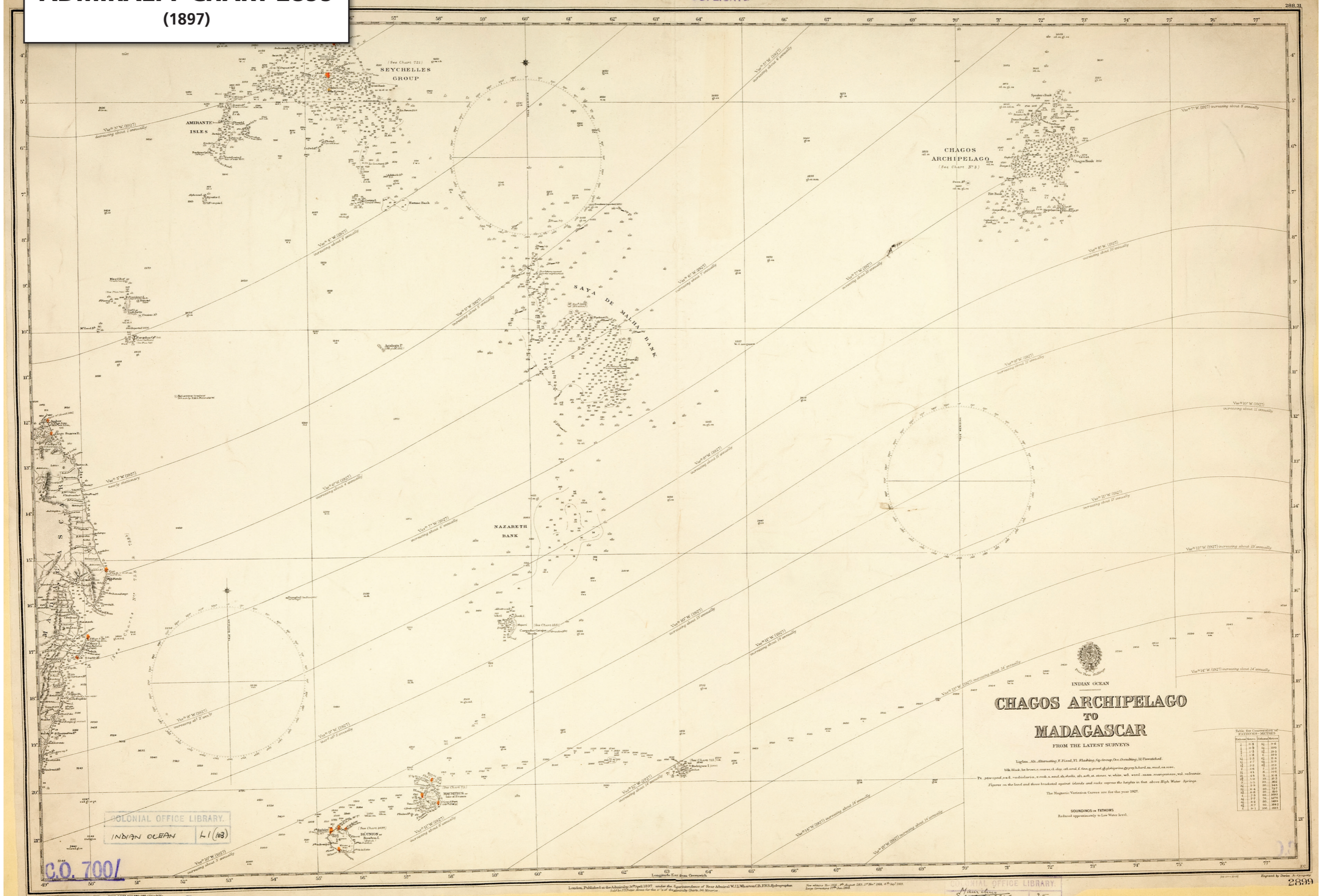
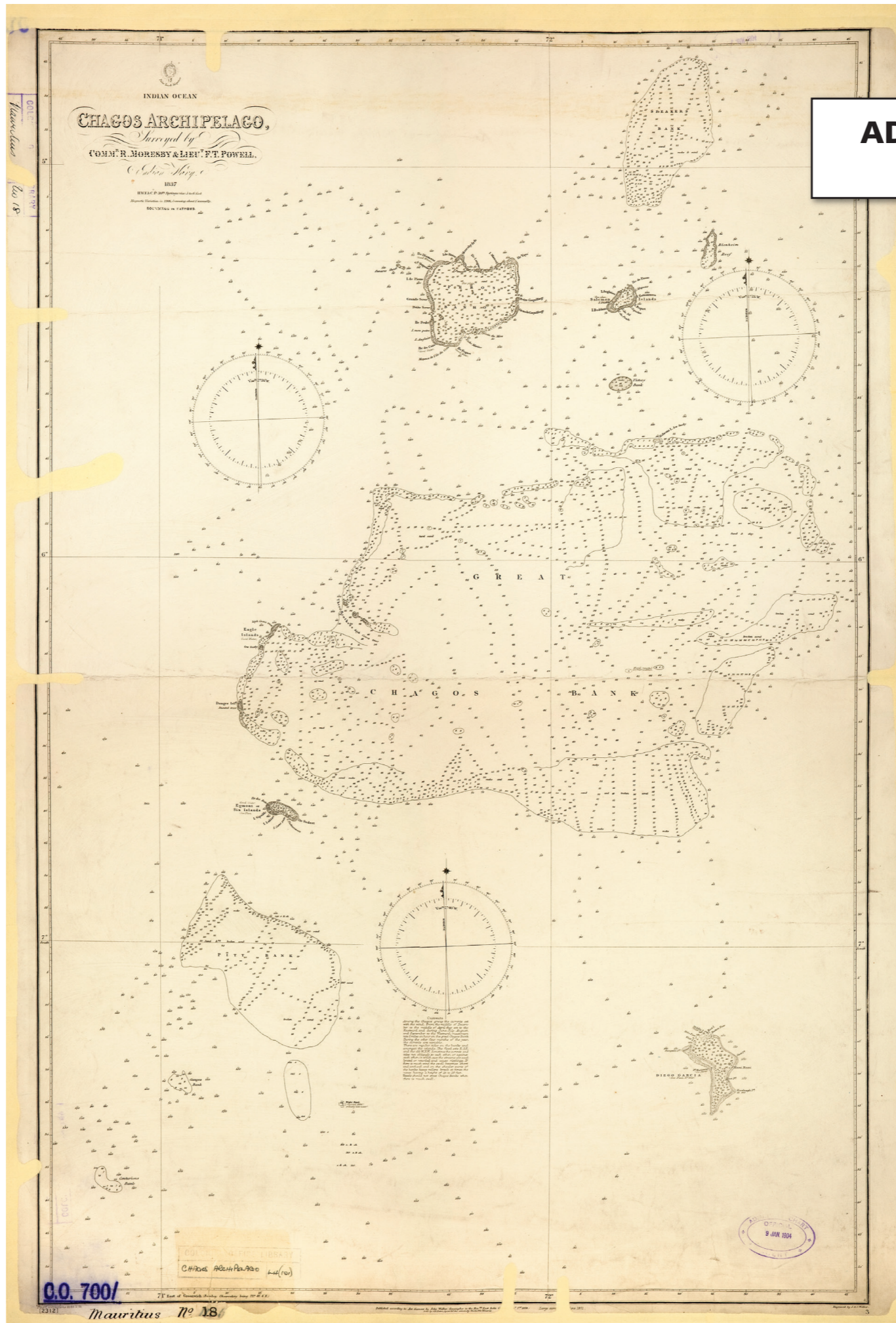


Figure 10



**ADMIRALTY CHART 3**  
**(1837)**

**Figure 11**



**CHAGOS ARCHIPELAGO**  
 (Source: UK National Archives, "Minor Dependencies of Mauritius", CO700/Mauritius4, circa 1829)

Figure 12

**DIEGO GARCIA**  
 (Source: UK National Archives, "Minor Dependencies of Mauritius", CO700/Mauritius4, circa 1829)



Figure 13



# SIX ISLANDS

(Source: UK National Archives, "Minor Dependencies of Mauritius", CO700/Mauritius4, circa 1829)

PLAN  
of the  
Six Islands  
from Astronomic and  
Topographic observations  
made by  
Messrs Werner & Hoart.

Establishment { Latitude (South) 21° 42' -  
Longitude (East) 57° 25' - 58'



J. F. Hoart Surveys delineavit.

Mauritius No 4  
6

Figure 14




17 L

Mauritius 47



**EAGLE ISLANDS**  
 (Source: UK National Archives, "Minor Dependencies of Mauritius", CO700/Mauritius4, circa 1829)



C. I. Heart Surveyor delinavit.

Mauritius No 4

Figure 15

19 L

3100 Mauritius No. 10

RECEIVED  
DEC. 14  
1829

Mauritius - No. 4  
8

**PEROS BANHOS**  
(Source: UK National Archives, "Minor Dependencies of Mauritius", CO700/Mauritius4, circa 1829)



**PLAN**  
 of the North Entrance  
 of  
 Peros - Banhos Islands  
 from Astronomic and Topographic  
 Observations  
 made by  
 Messrs. Werner & J. Hoort.

Centre { Latitude (South) ..... 5° 20'  
 Longitude (East) ..... 71° 36'

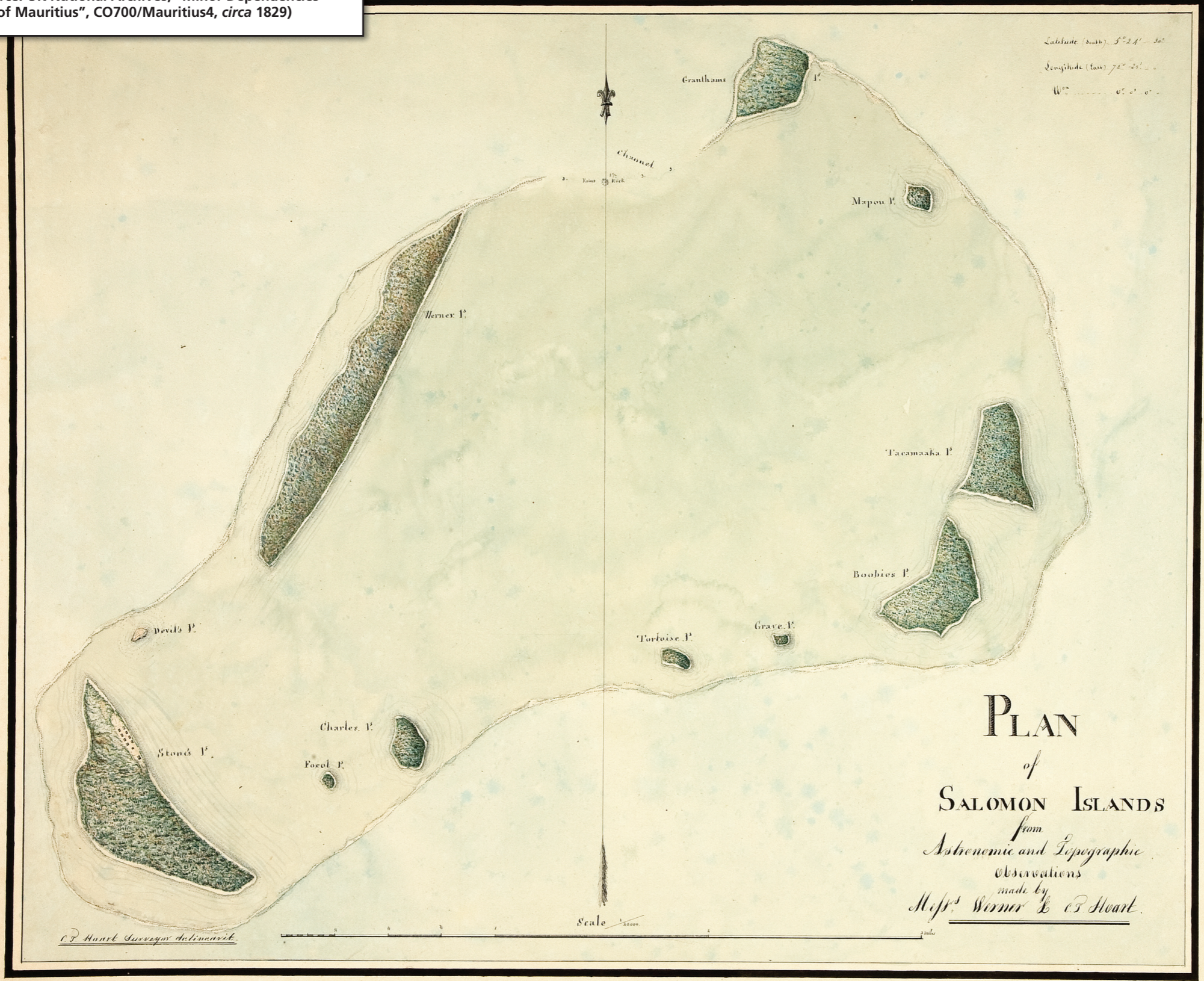
J. T. Hoort Surveyor General

Figure 16

16 I.

302 Mauritius No 4  
RECEIVED  
DEC 14  
1829

**SALOMON ISLANDS**  
 (Source: UK National Archives, "Minor Dependencies of Mauritius", CO700/Mauritius4, circa 1829)



Mauritius No 4/9

Figure 17