

A grey silhouette map of British Columbia, Canada, with a small green area in the northwest corner. The map is centered on the page.

Statement of Votes

36th Provincial General Election
May 28, 1996



ELECTIONS BC

A non-partisan agency of the Legislature

Canadian Cataloguing in Publication Data

Statement of votes (Victoria, B.C.)

Statement of votes. - - 1949-

Irregular.

Some issues also have title: Report of the Chief
Electoral Officer on the ... by-elections.

Issues include results of general and by-elections.

Issued 1986- by Elections British Columbia.

Continues: Statement of votes by electoral districts.

ISSN 0227-9207 = Statement of votes. General election
and by-election (Victoria)

1. Elections - British Columbia - Statistics -
Periodicals. I. British Columbia. Chief Electoral
Officer. II. Elections British Columbia. III. Title.
IV. Title: Report of the Chief Electoral Officer on
the ... by-elections.

JL439.A15S73 324.9711'0021 C77-082776-4



ELECTIONS BC
Province of British Columbia

Mailing Address:
PO Box 9275 Stn Prov Govt
Victoria BC V8W 9J6

Phone: (250) 387-5305
Toll Free 1-800-661-8683
Facsimile: (250) 387-3578

Location:
1075 Pendergast Street, Victoria

Email: electionbc@elect01.elb.gov.bc.ca
Web Site: <http://www.com/~electionsbc/>

February 10, 1997

The Honourable Dale Lovick
Speaker of the Legislative Assembly
Parliament Buildings
Victoria, British Columbia
V8V 1X4

Honourable Speaker:

Under Section 13 of the *Election Act*, the Chief Electoral Officer is required to present a report following each electoral event.

I have the honour to submit the Statement of Votes of the Thirty-Sixth Provincial General Election held on May 28, 1996.

This report includes an overview of the election, lists of election officials and elected members, summaries of results, and detailed results by voting area. A subsequent report on the election will include information on the costs of the election, and on the political contributions and election expenses of candidates and political parties.

Respectfully submitted,

A handwritten signature in black ink, appearing to read 'R. A. Patterson', with a long horizontal flourish underneath.

Robert A. Patterson
Chief Electoral Officer

Table of Contents

Section 1: General Summary

Overview of the Electoral Process	1
Nomination of Candidates	1
Calendar of Events	2
Voter Registration	2
Voting	2
Results	3
Election Officials	3
District Electoral Officers	4
District Registrars of Voters	6
Elected Members	8
Summary of Results by:	
Political Party	10
Candidate	11
Electoral District	26
Statistics Relating to Previous General Elections	29

Section 2: Voting Results

Abbotsford	31
Alberni	34
Bulkley Valley-Stikine	37
Burnaby-Edmonds	40
Burnaby North	43
Burnaby-Willingdon	46
Cariboo North	50
Cariboo South	53
Chilliwack	56
Columbia River-Revelstoke	60
Comox Valley	63
Coquitlam-Maillardville	67
Cowichan-Ladysmith	71
Delta North	75
Delta South	78
Esquimalt-Metchosin	81
Fort Langley-Aldergrove	84
Kamloops	87
Kamloops-North Thompson	91
Kootenay	94

Langley	97
Malahat-Juan de Fuca	100
Maple Ridge-Pitt Meadows	103
Matsqui	107
Mission-Kent	110
Nanaimo	113
Nelson-Creston	117
New Westminster	120
North Coast	124
North Island	127
North Vancouver-Lonsdale	130
North Vancouver-Seymour	133
Oak Bay-Gordon Head	136
Okanagan-Boundary	139
Okanagan East	142
Okanagan-Penticton	146
Okanagan-Vernon	150
Okanagan West	154
Parksville-Qualicum	158
Peace River North	162
Peace River South	165
Port Coquitlam	168
Port Moody-Burnaby Mountain	172
Powell River-Sunshine Coast	175
Prince George-Mount Robson	179
Prince George North	182
Prince George-Omineca	185
Richmond Centre	188
Richmond East	191
Richmond-Steveston	194
Rossland-Trail	197
Saanich North and the Islands	200
Saanich South	204
Shuswap	208
Skeena	212

Surrey-Cloverdale	215
Surrey-Green Timbers	219
Surrey-Newton	222
Surrey-Whalley	226
Surrey-White Rock	229
Vancouver-Burrard	233
Vancouver-Fraserview	236
Vancouver-Hastings	239
Vancouver-Kensington	242
Vancouver-Kingsway	245
Vancouver-Langara	248
Vancouver-Little Mountain	251
Vancouver-Mount Pleasant	255
Vancouver-Point Grey	258
Vancouver-Quilchena	262
Victoria-Beacon Hill	265
Victoria-Hillside	268
West Vancouver-Capilano	271
West Vancouver-Garibaldi	274
Yale-Lillooet	277
Section 3: Index of Settlements	
Index of Settlements	281
Map of Electoral Districts of British Columbia	

General Summary

Overview of the Electoral Process

The Thirty-Fifth Legislative Assembly of the Province of British Columbia was dissolved on Tuesday, April 30, 1996, and Writs of Election were issued on that date ordering that a provincial general election be held on Tuesday, May 28, 1996.

Nomination of Candidates

Nomination of candidates closed at 1:00 p.m., Wednesday, May 15, 1996. There were 513 candidates nominated, representing 15 affiliations as follows:

<u>Political Affiliation</u>	<u>Abbreviation</u>	<u>Candidates</u>
British Columbia Liberal Party	LIB	75
British Columbia Libertarian Party	LBN	17
British Columbia Social Credit Party	SC	38
Common Sense, Community, Family Party	CCF	5
Communist Party of British Columbia	COMM	3
The Family Coalition Party of British Columbia	FCP	14
Green Party Political Association of British Columbia	GP	71
Natural Law Party	NLP	38
New Democratic Party of B.C.	NDP	75
Progressive Conservative Party of British Columbia	CP	8
Progressive Democratic Alliance	PDA	66
Reform Party of British Columbia	RP	75
Western Canada Concept Party of B.C.	WCC	5
Independent	IND	20
Other*		3
Total Candidates		513

- * Candidates who are not endorsed by a registered political party, and who have not identified themselves as independent.

Calendar of Events

Day 0	Writ Day	April 30, 1996
Day 6	Nomination Period Begins	May 6, 1996
Day 7	General Voter Registration Closes 9 p.m. (local)	May 7, 1996
Day 15	Nomination Period Closes 1 p.m. (Pacific)	May 15, 1996
Day 22	Advance Voting Begins Noon to 9 p.m. (local)	May 22, 1996
Day 25	Advance Voting Closes 9 p.m. (local)	May 25, 1996
Day 28	General Voting Day 8 a.m. - 8 p.m. (Pacific)	May 28, 1996
Day 41	Final Count	June 10, 1996
Day 50	Return Day	June 19, 1996

Voter Registration

Number of registered voters on Writ Day (Day 0)	2,052,041
Number of registered voters at close of general registration period	2,107,696

Under Section 41 of the *Election Act*, voter registration and updating was available at all voting opportunities for qualified individuals who were not registered or who were no longer registered at the correct address. To register in conjunction with voting, applicants were required to present two pieces of identification that showed, in combination, their name, current address and signature.

There were 214,431 voter registration transactions done at the time of voting, resulting in 119,728 new registrations and 94,703 updates to the Voters List.

Number of registered voters as of General Voting Day (including Section 41 registration activity)	2,227,424
--	-----------

Voting

In 1995 the *Election Act*, which had not been comprehensively revised since 1920, was updated and written in plain language. Some changes included increasing voting opportunities to allow people to vote early or by mail and offering “special voting opportunities” to ensure that people at extended care facilities or workers at remote sites have an opportunity to vote.

At the election 1,592,655 voters, or 71.50% of registered voters, turned out to vote. The number of voters using the various options to vote were:

Advance Voting	91,339	5.74%
General Voting	1,445,925	90.79%
Special Voting - Section 98	4,347	0.27%
Absentee Voting - Sections 99, 100, and 101	37,078	2.33%
Alternative Absentee Voting - Sections 104 and 106	13,966	0.87%
<hr/>		
Total Number Voting	1,592,655	

A total of 7,905 ballot envelopes were unopened because voters were not registered, affidavits were incomplete, or for other reasons as set out in Sections 134 and 135(1)(a) of the *Election Act*.

Results

Return Day for all Writs of Election was Wednesday, June 19, 1996. On that date the Chief Electoral Officer certified to the Speaker of the Legislative Assembly the election of 74 Members of the Legislative Assembly. Pursuant to Section 139 of the *Election Act*, the District Electoral Officer for the Okanagan-Boundary Electoral District applied for a judicial recount. Certification of the election of the 75th Member of the Legislative Assembly was delivered to the Speaker on June 25, 1996. The party representation of the elected members was:

New Democratic Party of B.C.	39
British Columbia Liberal Party	33
Reform Party of British Columbia	2
Progressive Democratic Alliance	1
<hr/>	
Total Members	75

Election Officials

A District Electoral Officer is appointed for each electoral district by the Chief Electoral Officer. A District Electoral Officer is responsible for the conduct of any election in the electoral district. This is limited to provincial elections, by-elections, and provincial plebiscites, initiative votes and referenda.

A Deputy District Electoral Officer is appointed by the Chief Electoral Officer on the recommendation of the District Electoral Officer. The responsibilities of the Deputy District Electoral Officer are similar to those of District Electoral Officers.

District Registrars of Voters (usually Government Agents) are responsible for supervising voter registration, and conducting enumerations and special registration events in their electoral districts.

District Electoral Officers

Electoral District	District Electoral Officer	Location
Abbotsford	Stanley E. Forbes	Abbotsford
Alberni	Johannes Ruissen	Port Alberni
Bulkley Valley-Stikine	Barbara McGowan	Smithers
Burnaby-Edmonds	Barbara Richardson	Burnaby
Burnaby North	Kay Coleman	Burnaby
Burnaby-Willingdon	Carole Legge	Burnaby
Cariboo North	Dora McMillan	Quesnel
Cariboo South	Gary A. Roberts	100 Mile House
Chilliwack	Martha Wiens	Chilliwack
Columbia River-Revelstoke	Roy Patrick	Golden
Comox Valley	William R. Mitchell	Courtenay
Coquitlam-Maillardville	Robert W. Holt	Coquitlam
Cowichan-Ladysmith	Sharon Greene	Ladysmith
Delta North	Kathy Peterson	Delta
Delta South	Janice Cook	Delta
Esquimalt-Metchosin	George Merz	Victoria
Fort Langley-Aldergrove	Milton Stein	Aldergrove
Kamloops	Alex Backmeyer	Kamloops
Kamloops-North Thompson	Debbie Beattie	Kamloops
Kootenay	Byron English	Cranbrook
Langley	Frederic C. McNeal	Langley
Malahat-Juan de Fuca	John T. McDonald	Victoria
Maple Ridge-Pitt Meadows	Linda May Johnson	Maple Ridge
Matsqui	Chuck Wiebe	Abbotsford
Mission-Kent	Michelle Woodward	Mission
Nanaimo	Shirley Lance	Nanaimo
Nelson-Creston	Rob Switzer	Nelson
New Westminster	Susan G. Fenton	New Westminster
North Coast	Brian Roberts	Prince Rupert
North Island	Shirley Fell	Campbell River
North Vancouver-Lonsdale	Daphne McLean	North Vancouver
North Vancouver-Seymour	Nola D. Embley	North Vancouver
Oak Bay-Gordon Head	Joan M. Giles	Victoria
Okanagan-Boundary	Lockie A. Miles	Osoyoos
Okanagan East	Bill Baker	Kelowna
Okanagan-Penticton	James E. Rheaume	Penticton

Electoral District	District Electoral Officer	Location
Okanagan-Vernon	Thelma Trickett	Vernon
Okanagan West	Lorraine Becker	Kelowna
Parksville-Qualicum	Lois Petrygan	Parksville
Peace River North	Florence J. Miller	Fort St. John
Peace River South	Arthur Cameron	Dawson Creek
Port Coquitlam	Dianna Brown	Port Coquitlam
Port Moody-Burnaby Mountain	Donald A. Copan	Port Moody
Powell River-Sunshine Coast	Deborah A. Lesuk	Powell River
Prince George-Mount Robson	Lorraine Grant	Prince George
Prince George North	Alexander M. Clark	Prince George
Prince George-Omineca	Louis A. Jewitt	Prince George
Richmond Centre	Vila Nova Carvalho	Richmond
Richmond East	Donna M. Bradshaw	Richmond
Richmond-Steveston	Nadine Jones	Richmond
Rossland-Trail	P. Michael Taenzer	Trail
Saanich North and the Islands	Joan Beattie	Sidney
Saanich South	Mac Carpenter	Victoria
Shuswap	Sid Bedwell	Salmon Arm
Skeena	Elizabeth G. Kofoed	Terrace
Surrey-Cloverdale	Mazoe Kaufman	Surrey
Surrey-Green Timbers	Hank Pulles	Surrey
Surrey-Newton	Rita Waenink	Surrey
Surrey-Whalley	Joe Degagne	Surrey
Surrey-White Rock	Lorraine Livesey	Surrey
Vancouver-Burrard	Stan Roberts	Vancouver
Vancouver-Fraserview	Alan Tapper	Vancouver
Vancouver-Hastings	Joe Dang	Vancouver
Vancouver-Kensington	Marion R. Hawryzki	Vancouver
Vancouver-Kingsway	Mario Caravetta	Vancouver
Vancouver-Langara	Lael Hamilton	Vancouver
Vancouver-Little Mountain	Marilyn Golub	Vancouver
Vancouver-Mount Pleasant	Barbara-Anne Eddy	Vancouver
Vancouver-Point Grey	Jan M. Pierce	Vancouver
Vancouver-Quilchena	Peta Harakal	Vancouver
Victoria-Beacon Hill	Joan Wallace	Victoria
Victoria-Hillside	Patricia Eassie	Victoria
West Vancouver-Capilano	Derrick Humphreys	West Vancouver
West Vancouver-Garibaldi	Patricia Crawford	West Vancouver
Yale-Lillooet	L. Pat Lean	Merritt

District Registrars of Voters

<u>Electoral District</u>	<u>District Registrars of Voters</u>	<u>Location</u>
Abbotsford	Christine L. Wiebe	Langley
Alberni	Donna Cadieux	Port Alberni
Bulkley Valley-Stikine	Donald G. McMillan	Smithers
Burnaby-Edmonds	Charlene Meehan	Vancouver
Burnaby North	Charlene Meehan	Vancouver
Burnaby-Willingdon	Charlene Meehan	Vancouver
Cariboo North	Robert Jaskela	Quesnel
Cariboo South	Robert Woods	Williams Lake
Chilliwack	James D. Hay	Chilliwack
Columbia River-Revelstoke	Dodie Hodgins	Golden
Comox Valley	Daryl A. Egeland	Courtenay
Coquitlam-Maillardville	Christine L. Wiebe	Langley
Cowichan-Ladysmith	Byron Johnston	Duncan
Delta North	Christine L. Wiebe	Langley
Delta South	Christine L. Wiebe	Langley
Esquimalt-Metchosin	Frances D. Miller	Victoria
Fort Langley-Aldergrove	Christine L. Wiebe	Langley
Kamloops	Walter Poohachoff	Kamloops
Kamloops-North Thompson	Walter Poohachoff	Kamloops
Kootenay	Marilynne Ferguson	Cranbrook
Langley	Christine L. Wiebe	Langley
Malahat-Juan de Fuca	Frances D. Miller	Victoria
Maple Ridge-Pitt Meadows	J.A. (Sandy) Lane	Maple Ridge
Matsqui	Christine L. Wiebe	Langley
Mission-Kent	J.A. (Sandy) Lane	Maple Ridge
Nanaimo	Jeanne Blue	Nanaimo
Nelson-Creston	Erich Breitkreuz	Nelson
New Westminster	Christine L. Wiebe	Langley
North Coast	Ean H. Gower	Prince Rupert
North Island	Jeff MacKenzie	Campbell River
North Vancouver-Lonsdale	Charlene Meehan	Vancouver
North Vancouver-Seymour	Charlene Meehan	Vancouver
Oak Bay-Gordon Head	Frances D. Miller	Victoria
Okanagan-Boundary	Douglas R. Blatchford	Oliver
Okanagan East	W.A. (Tony) Tozer	Kelowna
Okanagan-Penticton	James Torrance	Penticton

Electoral District	District Registrars of Voters	Location
Okanagan-Vernon	Franco Marolla	Vernon
Okanagan West	W.A. (Tony) Tozer	Kelowna
Parksville-Qualicum	Jeanne Blue	Nanaimo
Peace River North	James R. Frey	Fort St. John
Peace River South	Wendy Benham	Dawson Creek
Port Coquitlam	Christine L. Wiebe	Langley
Port Moody-Burnaby Mountain	Charlene Meehan	Vancouver
Powell River-Sunshine Coast	Gary Swift	Powell River
Prince George-Mount Robson	William C. Christie	Prince George
Prince George North	William C. Christie	Prince George
Prince George-Omineca	William C. Christie	Prince George
Richmond Centre	Christine L. Wiebe	Langley
Richmond East	Christine L. Wiebe	Langley
Richmond-Steveston	Christine L. Wiebe	Langley
Rossland-Trail	Robin Bender	Trail
Saanich North and the Islands	Frances D. Miller	Victoria
Saanich South	Frances D. Miller	Victoria
Shuswap	Daryl J. Koskimaki	Salmon Arm
Skeena	Randy A. Trombley	Terrace
Surrey-Cloverdale	Christine L. Wiebe	Langley
Surrey-Green Timbers	Christine L. Wiebe	Langley
Surrey-Newton	Christine L. Wiebe	Langley
Surrey-Whalley	Christine L. Wiebe	Langley
Surrey-White Rock	Christine L. Wiebe	Langley
Vancouver-Burrard	Charlene Meehan	Vancouver
Vancouver-Fraserview	Charlene Meehan	Vancouver
Vancouver-Hastings	Charlene Meehan	Vancouver
Vancouver-Kensington	Charlene Meehan	Vancouver
Vancouver-Kingsway	Charlene Meehan	Vancouver
Vancouver-Langara	Charlene Meehan	Vancouver
Vancouver-Little Mountain	Charlene Meehan	Vancouver
Vancouver-Mount Pleasant	Charlene Meehan	Vancouver
Vancouver-Point Grey	Charlene Meehan	Vancouver
Vancouver-Quilchena	Charlene Meehan	Vancouver
Victoria-Beacon Hill	Frances D. Miller	Victoria
Victoria-Hillside	Frances D. Miller	Victoria
West Vancouver-Capilano	Charlene Meehan	Vancouver
West Vancouver-Garibaldi	Charlene Meehan	Vancouver
Yale-Lillooet	Gordon Swan	Merritt

Elected Members

Electoral District	Name*	Party
Abbotsford	John van Dongen	LIB
Alberni	Gerard A.M. Janssen	NDP
Bulkley Valley-Stikine	Bill Goodacre	NDP
Burnaby-Edmonds	Fred Randall	NDP
Burnaby North	Pietro Calendino	NDP
Burnaby-Willingdon	Joan Sawicki	NDP
Cariboo North	John D. Wilson	LIB
Cariboo South	David Zirnhelt	NDP
Chilliwack	Barry Penner	LIB
Columbia River-Revelstoke	Jim Doyle	NDP
Comox Valley	Evelyn Gillespie	NDP
Coquitlam-Maillardville	John Cashore	NDP
Cowichan-Ladysmith	Jan Pullinger	NDP
Delta North	Reni Masi	LIB
Delta South	Fred Gingell	LIB
Esquimalt-Metchosin	Moe Sihota	NDP
Fort Langley-Aldergrove	Rich Coleman	LIB
Kamloops	Cathy McGregor	NDP
Kamloops-North Thompson	Kevin Krueger	LIB
Kootenay	Erda Walsh	NDP
Langley	Lynn Stephens	LIB
Malahat-Juan de Fuca	Rick Kasper	NDP
Maple Ridge-Pitt Meadows	Bill Hartley	NDP
Matsqui	Michael de Jong	LIB
Mission-Kent	Dennis Streifel	NDP
Nanaimo	Dale Lovick	NDP
Nelson-Creston	Corky Evans	NDP
New Westminster	Graeme Bowbrick	NDP
North Coast	Dan Miller	NDP
North Island	Glenn Robertson	NDP
North Vancouver-Lonsdale	Katherine Whittred	LIB
North Vancouver-Seymour	Daniel Jarvis	LIB
Oak Bay-Gordon Head	Ida Chong	LIB
Okanagan-Boundary	Bill Barisoff	LIB
Okanagan East	John Weisbeck	LIB
Okanagan-Penticton	Rick Thorpe	LIB

Electoral District	Name*	Party
Okanagan-Vernon	April Sanders	LIB
Okanagan West	Sindi Hawkins	LIB
Parksville-Qualicum	Paul Reitsma	LIB
Peace River North	Richard Neufeld	RP
Peace River South	Jack Weisgerber	RP
Port Coquitlam	Mike Farnworth	NDP
Port Moody-Burnaby Mountain	Christy Clark	LIB
Powell River-Sunshine Coast	Gordon Wilson	PDA
Prince George-Mount Robson	Lois Boone	NDP
Prince George North	Paul Ramsey	NDP
Prince George-Omineca	Paul Nettleton	LIB
Richmond Centre	Doug Symons	LIB
Richmond East	Linda Reid	LIB
Richmond-Steveston	Geoff Plant	LIB
Rossland-Trail	Ed Conroy	NDP
Saanich North and the Islands	Murray Robert Coell	LIB
Saanich South	Andrew Petter	NDP
Shuswap	George Abbott	LIB
Skeena	Helmut Giesbrecht	NDP
Surrey-Cloverdale	Bonnie McKinnon	LIB
Surrey-Green Timbers	Sue Hammell	NDP
Surrey-Newton	Penny Priddy	NDP
Surrey-Whalley	Joan Smallwood	NDP
Surrey-White Rock	Wilf Hurd	LIB
Vancouver-Burrard	Tim Stevenson	NDP
Vancouver-Fraserview	Ian Waddell	NDP
Vancouver-Hastings	Joy MacPhail	NDP
Vancouver-Kensington	Ujjal Dosanjh	NDP
Vancouver-Kingsway	Glen Clark	NDP
Vancouver-Langara	Val J. Anderson	LIB
Vancouver-Little Mountain	Gary Farrell-Collins	LIB
Vancouver-Mount Pleasant	Jenny Wai Ching Kwan	NDP
Vancouver-Point Grey	Gordon Campbell	LIB
Vancouver-Quilchena	Colin Hansen	LIB
Victoria-Beacon Hill	Gretchen Brewin	NDP
Victoria-Hillside	Steve Orcherton	NDP
West Vancouver-Capilano	Jeremy Dalton	LIB
West Vancouver-Garibaldi	Ted Nebbeling	LIB
Yale-Lillooet	Harry Lali	NDP

* Name of Member as printed on the ballot.

Summary of Results by Political Party

Party		Total Valid Votes	% of Popular Vote	Candidates Elected
LIB	British Columbia Liberal Party	661,929	41.82%	33
LBN	British Columbia Libertarian Party	2,041	0.13%	
SC	British Columbia Social Credit Party	6,276	0.40%	
FCP	The Family Coalition Party of British Columbia	4,150	0.26%	
GP	Green Party Political Association of British Columbia	31,511	1.99%	
NLP	Natural Law Party	2,919	0.18%	
NDP	New Democratic Party of B.C.	624,395	39.45%	39
PDA	Progressive Democratic Alliance	90,797	5.74%	1
RP	Reform Party of British Columbia	146,734	9.27%	2
	*Other Affiliations	11,952	0.76%	
Totals		1,582,704	100.00	75

- * Common Sense, Community, Family Party (CCF); Communist Party of British Columbia (COMM); Progressive Conservative Party of British Columbia (CP); Western Canada Concept Party of B.C. (WCC); Independent (IND); No Affiliation (N.A.).

Summary of Results by Candidate

Electoral District	Name	Party	Total Valid Votes	% of Popular Vote
Abbotsford	ANDERSON, Marilyn	PDA	1,126	5.14
	BERNER, Geoff	GP	274	1.25
	TEMPLE, Bruce	NDP	5,405	24.69
	VAN DONGEN, John	LIB	10,998	50.25
	WARAWA, Mark	RP	4,086	18.67
			<u>21,889</u>	
Alberni	ANGUS, Karl	CCF	72	0.51
	HANSEN, Vi	RP	823	5.79
	JANSSEN, Gerard A.M.	NDP	7,398	52.01
	LAPEYROUSE, Kathleen	NLP	58	0.41
	REBAR, Ingrid Helen	PDA	578	4.06
	SPERLING, Andre	GP	195	1.37
	TRUMPER, Gillian	LIB	5,099	35.85
			<u>14,223</u>	
Bulkley Valley-Stikine	BARENDREGT, Peter	SC	155	1.20
	BEACH, Pat	LIB	3,726	28.87
	GOODACRE, Bill	NDP	4,779	37.02
	HARTWELL, Sharon Lorraine	PDA	624	4.83
	HERTZOG, Stuart	GP	151	1.17
	ZEMENCHIK, Bill	RP	3,473	26.91
			<u>12,908</u>	
Burnaby-Edmonds	BRITO, Carlos	RP	1,008	4.72
	HARVEY, Guy	NLP	77	0.36
	HAWTHORNE, Eric	GP	387	1.81
	NARAIN, Suraj	SC	120	0.56
	RANDALL, Fred	NDP	9,912	46.45
	ST. DENIS, Judy	LIB	8,770	41.10
	SCHWERMER, John	PDA	1,067	5.00
			<u>21,341</u>	
Burnaby North	BOSA, Daniela	RP	1,081	5.51
	CALENDINO, Pietro	NDP	8,926	45.47
	HETHERINGTON, Tom	GP	395	2.01
	LEE, Richard T.	LIB	8,160	41.57
	LEE, Richard A.Y.	PDA	976	4.97
	NADEAU, Derek	NLP	62	0.31
	NIGRO, Carlo	LBN	31	0.16
			<u>19,631</u>	

Summary of Results by Candidate

Statement of Votes
Elections British Columbia

Electoral District	Name	Party	Total Valid Votes	% of Popular Vote
Burnaby-Willingdon	KEITHLEY, Joe	GP	458	1.99
	MACDONALD, Peter B.	CP	190	0.82
	NURANEY, John	LIB	9,678	41.97
	REEKIE, Thomas	PDA	1,161	5.03
	SAWICKI, Joan	NDP	10,501	45.54
	SODHI, Sunny G.	RP	999	4.33
	TOTH, Henriette	NLP	74	0.32
			<u>23,061</u>	
Cariboo North	EYFORD, Robert	RP	2,561	18.92
	GARDEN, Frank	NDP	5,180	38.26
	MENCERO, Phillip	GP	168	1.24
	STEINES, Ric	LBN	97	0.71
	WILSON, John D.	LIB	5,533	40.87
			<u>13,539</u>	
Cariboo South	RENNIE, Donald Stuart	GP	267	1.74
	WOLBERS, Jon	RP	2,684	17.46
	WORTHY, Dave	LIB	6,050	39.35
	ZIRNHELT, David	NDP	6,372	41.45
			<u>15,373</u>	
Chilliwack	CHISHOLM, Bob	N.A.	5,736	23.44
	KEITH, Rollie	NDP	5,989	24.48
	KISBY, Steve	GP	232	0.95
	PENNER, Barry	LIB	9,273	37.90
	WIMPNEY, Bill	RP	3,237	13.23
			<u>24,467</u>	
Columbia River-Revelstoke	DOYLE, Jim	NDP	6,264	42.52
	HERMAN, Dave	PDA	282	1.91
	MCMAHON, Brian Allan	LIB	5,172	35.11
	PINCHAK, Steve V.	RP	2,687	18.24
	SMITH, Rhonda	GP	270	1.83
	STAIRS, Sonia	NLP	58	0.39
			<u>14,733</u>	
Comox Valley	BURNS, Alicia	IND	598	1.93
	CURSONS, Meaghan	GP	1,296	4.19
	DOLL, Delbert	RP	3,451	11.15
	GILLESPIE, Evelyn	NDP	13,230	42.77
	KRELL, John	FCP	398	1.29
	LAWLOR, Joe	PDA	1,039	3.36
	MACDONALD, Bill	LIB	10,721	34.65
	RAMSEY, Angus	IND	149	0.48
	WRIGHT, Hillel Alan	IND	57	0.18
			<u>30,939</u>	

Electoral District	Name	Party	Total Valid Votes	% of Popular Vote
Coquitlam-Maillardville	BROUGHTON, Angela	PDA	1,289	5.47
	CASHORE, John	NDP	10,812	45.91
	GALLAGHER, Dave	SC	133	0.57
	GILLESPIE, Rob	LBN	224	0.95
	HICKS, Debra	CP	96	0.41
	VAN SCHAİK, Richard	NLP	123	0.52
	WELSH, Bev	RP	1,434	6.09
	WILSON, Maxine	LIB	9,440	40.08
			<u>23,551</u>	
Cowichan-Ladysmith	JOHNSTON, Perry James	PDA	1,459	5.94
	PULLINGER, Jan	NDP	12,249	49.85
	SMITH, Ray	LIB	7,783	31.68
	WALKER, Tom	RP	2,434	9.91
	WEST, Julian	GP	645	2.62
				<u>24,570</u>
Delta North	CHIOTAKOS, Angela	GP	347	1.70
	GREWAL, Gurmant	RP	755	3.69
	LORTIE, Norm	NDP	8,657	42.34
	MASI, Reni	LIB	9,305	45.50
	PIKE, Ross	PDA	1,385	6.77
				<u>20,449</u>
Delta South	DICKEY, Greg	GP	333	1.46
	GARVEY, Kevin	RP	1,371	6.01
	GINGELL, Fred	LIB	13,415	58.78
	HESSELS, Jim	FCP	304	1.33
	MACDONALD, Lloyd	NDP	5,984	26.22
	MILAT, Fabian	SC	200	0.88
	TOBIAS, Donna M.	PDA	1,215	5.32
				<u>22,822</u>
Esquimalt-Metchosin	CHARLESWORTH, Adam	GP	376	1.62
	DANYLUCK, Sylvia	NLP	60	0.26
	DAVIDSON, Scotty	RP	1,179	5.08
	LANDON, Heather	LIB	6,770	29.14
	O'NEILL, Bob	COMM	35	0.15
	SHEBIB, David Michael	IND	58	0.25
	SIHOTA, Moe	NDP	13,833	59.54
	WHIMS, Ron	PDA	921	3.96
			<u>23,232</u>	

Summary of Results by Candidate

Statement of Votes
Elections British Columbia

Electoral District	Name	Party	Total Valid Votes	% of Popular Vote
Fort Langley-Aldergrove	BRADFORD, Charles	NDP	7,369	29.03
	COLEMAN, Rich	LIB	12,005	47.30
	FARQUHAR, Bob	PDA	1,737	6.84
	SALMON, Amy	GP	472	1.86
	STANFORD, Lila O.	FCP	316	1.24
	TWIDALE, John	RP	3,484	13.73
				<u>25,383</u>
Kamloops	ENDEAN, Ken	SC	508	2.22
	FISHER, Deborah Jean	PDA	1,241	5.42
	LEONG, Joe	RP	1,721	7.53
	MCGREGOR, Cathy	NDP	10,135	44.30
	SINGH, Gur	LIB	9,273	40.53
			<u>22,878</u>	
Kamloops-North Thompson	CHILD, Alan	GP	401	2.38
	FORSETH, Alan	RP	1,710	10.16
	JACKSON, Fred	NDP	6,945	41.25
	KRUEGER, Kevin	LIB	7,313	43.43
	QUINN, Steve	SC	468	2.78
			<u>16,837</u>	
Kootenay	BRENNAN, Casey	GP	363	2.19
	HANNI, Wilf	RP	3,718	22.42
	MAKAR, Marko	IND	215	1.30
	TARR, Ron	LIB	5,887	35.50
	WALSH, Erda	NDP	6,398	38.59
			<u>16,581</u>	
Langley	GOTIA-WALTERS, Fely	GP	262	1.32
	LOPUSHINSKY, Joe	RP	3,224	16.20
	MACDONALD, Paul	PDA	1,195	6.00
	RICHTER, Kim	NDP	5,795	29.12
	STEPHENS, Lynn	LIB	9,277	46.62
	THOMPSON, Ian B.	SC	148	0.74
			<u>19,901</u>	
Malahat-Juan de Fuca	COOLS, Bill	RP	1,887	8.59
	ELCOCK, Mike	LIB	7,556	34.39
	FRENCH, Dode	WCC	84	0.38
	HOLDEN, Beverley	GP	601	2.73
	KASPER, Rick	NDP	10,686	48.63
	LAUNAY, Donna	PDA	1,061	4.83
	LESOSKY, Louis James	IND	98	0.45
			<u>21,973</u>	

Electoral District	Name	Party	Total Valid Votes	% of Popular Vote
Maple Ridge-Pitt Meadows	DAHLBY, Lewis Clarke	LBN	158	0.56
	DEACON, Matt	NLP	90	0.32
	HARTLEY, Bill	NDP	12,946	46.07
	HENNICK, Richard	GP	464	1.65
	NEUFELD, Peter	PDA	2,011	7.16
	STEWART, Ken	LIB	10,960	39.01
	WALSH, Nick	RP	1,470	5.23
			<u>28,099</u>	
Matsqui	CHARROIS, Deb	NDP	5,349	24.93
	DE JONG, Michael	LIB	10,903	50.81
	GIBSON, Simon	RP	4,405	20.53
	TOTH, Kathleen Mary	FCP	385	1.79
	WAGAR, Sam	GP	216	1.01
	WILSON, Georgina	NLP	199	0.93
			<u>21,457</u>	
Mission-Kent	GRAGES, Hans	GP	324	1.74
	NEUFELD, Abe	LIB	7,112	38.15
	RICHARDSON, Chum	IND	113	0.60
	SEBASTIAN, Heather	PDA	1,243	6.67
	SLEIGH, Frank	RP	1,618	8.68
	STREIFEL, Dennis	NDP	8,232	44.16
			<u>18,642</u>	
Nanaimo	CHASE, Mark	LBN	113	0.49
	KORPAN, Gary Richard	LIB	7,672	33.36
	LOVICK, Dale	NDP	11,210	48.75
	PODETZ, Vicki	FCP	311	1.35
	SHEPP, Garry Donald	RP	1,867	8.12
	SHILLINGTON, Karen Margo	GP	486	2.11
	WESTON, David J.	PDA	1,337	5.82
			<u>22,996</u>	
Nelson-Creston	DIRKS, Howard	LIB	6,434	31.48
	EVANS, Corky	NDP	9,179	44.90
	GASCHNITZ, Brian Dale	RP	2,114	10.34
	SHADRACK, Andy	GP	2,282	11.16
	TAVES, Ruth Anne	NLP	73	0.36
	ZACHARIAS, Brian John	FCP	360	1.76
			<u>20,442</u>	

Summary of Results by Candidate

Statement of Votes
Elections British Columbia

Electoral District	Name	Party	Total Valid Votes	% of Popular Vote
New Westminster	BAUCH, George	NLP	107	0.48
	BOWBRICK, Graeme	NDP	10,418	46.69
	CROSSMAN, Arthur	IND	142	0.64
	HORN, Michael G.	GP	488	2.19
	SAHLIN, Craig	PDA	1,121	5.02
	SPARKES, Helen	LIB	8,591	38.50
	STROMGREN, Brian	RP	1,446	6.48
			<u>22,313</u>	
North Coast	EIDSVIK, Odd	LIB	2,899	25.75
	HALL, Clarence	RP	830	7.37
	LEMAIRE, Patrick	GP	232	2.06
	MILLER, Dan	NDP	7,298	64.82
			<u>11,259</u>	
North Island	FURNEY, Gerry	LIB	6,781	37.04
	GRENIER, Mark	PDA	887	4.84
	JACKSON, Dave	RP	1,776	9.70
	MALCOLM, Don	GP	479	2.62
	ROBERTSON, Glenn	NDP	8,385	45.80
			<u>18,308</u>	
North Vancouver-Lonsdale	CHALUT, Renee	GP	417	2.07
	DZUBA, Stanley	RP	1,241	6.17
	ELLIOTT, Sheila	NLP	93	0.46
	FORSYTH, Royston	PDA	1,736	8.63
	JASICH, Anthony	LBN	149	0.74
	SCHRECK, David	NDP	7,151	35.56
	WHITTRED, Katherine	LIB	9,325	46.37
			<u>20,112</u>	
North Vancouver-Seymour	BROOKS, Mark	GP	645	2.57
	JARVIS, Daniel	LIB	14,165	56.35
	KEMPER, Michelle	NDP	6,676	26.56
	KUNICKEY, Jonn R.	SC	105	0.42
	MASSEY, David	PDA	1,713	6.81
	MEREDITH, Caroline	RP	1,737	6.91
	RUBIN, Deborah	NLP	44	0.17
	TOMLINSON, Bill	LBN	54	0.21
			<u>25,139</u>	

Electoral District	Name	Party	Total Valid Votes	% of Popular Vote
Oak Bay-Gordon Head	BURKE, Lenora	GP	566	2.14
	CHONG, Ida	LIB	12,340	46.59
	CULL, Elizabeth	NDP	11,700	44.17
	CURRIE, John Ernest	IND	48	0.18
	EDGE, Casey	IND	35	0.13
	HENDERSON, Gordon	PDA	937	3.54
	IDLER, Alan	FCP	56	0.21
	VANDYK, John	SC	48	0.18
	VARZELIOTIS, Nicholas	N.A.	35	0.13
	YEWCHUK, Paul	RP	675	2.55
	ZAK, Gary	NLP	47	0.18
			<u>26,487</u>	
Okanagan-Boundary	BARISOFF, Bill	LIB	7,011	38.35
	BARLEE, Bill	NDP	6,984	38.20
	BIAGIONI, Doug	SC	183	1.00
	HIGHFIELD, Kevin	PDA	775	4.24
	MITCHELL, Garry	RP	2,810	15.37
	SIMM, David	GP	356	1.95
	WILSON, Gregg	NLP	163	0.89
			<u>18,282</u>	
Okanagan East	ANDRICH, Stamata	RP	3,116	12.74
	CURSONS, Dave	GP	347	1.42
	GOOCH, Janet Elizabeth	NDP	5,176	21.17
	TYABJI, Judi	PDA	6,432	26.30
	WEISBECK, John	LIB	9,382	38.37
			<u>24,453</u>	
Okanagan-Penticton	BEATTIE, Jim	NDP	9,092	36.73
	KRAUTER, Loretta	RP	2,976	12.02
	NAEGEL, Harry Philip	GP	464	1.87
	ROSS, Carol	NLP	113	0.46
	THOEN, Johannes Laurentius	PDA	1,444	5.83
	THORPE, Rick	LIB	10,661	43.07
			<u>24,750</u>	
Okanagan-Vernon	BROWN, Howard	NDP	7,497	29.95
	HENRY, Clinton	SC	227	0.91
	JELL, Geoff	PDA	1,839	7.35
	PEACH, Jane	GP	334	1.33
	SANDERS, April	LIB	9,776	39.06
	WEISS, Heinz	RP	5,356	21.40
			<u>25,029</u>	

Summary of Results by Candidate

Statement of Votes
Elections British Columbia

Electoral District	Name	Party	Total Valid Votes	% of Popular Vote
Okanagan West	CHARLISH, Ken	NDP	8,281	24.46
	HAWKINS, Sindi	LIB	15,575	46.00
	KLEIN, Damon	GP	519	1.53
	LENSEN, George	SC	399	1.18
	MARCH, Angie	PDA	4,225	12.48
	THOMPSON, Keith	RP	4,858	14.35
			<u>33,857</u>	
Parksville-Qualicum	BROWN, Cliff	NLP	110	0.34
	KROG, Leonard	NDP	12,976	39.72
	MARTIN, David	CCF	81	0.24
	REITSMA, Paul	LIB	13,459	41.19
	ROBINSON, Mark	GP	422	1.29
	STONE, Garner	PDA	1,669	5.11
	WESTBROEK, Teunis	RP	3,955	12.11
			<u>32,672</u>	
Peace River North	BITTERMAN, Neil	PDA	169	1.55
	BODNAR, Dave	SC	240	2.20
	CHURCHILL, Brian	NDP	1,975	18.04
	HOAR, Brent	IND	125	1.14
	KNUTSON, Ben	LIB	3,137	28.66
	NEUFELD, Richard	RP	5,299	48.41
			<u>10,945</u>	
Peace River South	ALLAN, Wade Alexander	PDA	183	1.50
	GIRARD, Aime	SC	452	3.69
	HADDOW, Brian	LIB	3,774	30.85
	HARTNELL, Shane	GP	145	1.19
	MICHIEL, Patrick	NDP	3,778	30.88
	WEISGERBER, Jack	RP	3,901	31.89
			<u>12,233</u>	
Port Coquitlam	BARR, Irene	LIB	13,310	41.80
	EILERS, Debra	GP	417	1.31
	FARNWORTH, Mike	NDP	14,767	46.37
	GLAZER, Lawrence	RP	1,335	4.19
	HOWARD, Rick	PDA	1,789	5.62
	MORTENSEN, Stan	SC	124	0.39
	WIEBE, Michael	LBN	102	0.32
			<u>31,844</u>	
Port Moody-Burnaby Mountain	CATT, Oz	GP	441	1.93
	CLARK, Christy	LIB	10,272	44.73
	CONNOR, Margaret	PDA	1,408	6.13
	FRIESEN, Diane	RP	1,039	4.52
	ROSS, Jamie	NDP	9,804	42.69
			<u>22,964</u>	

Electoral District	Name	Party	Total Valid Votes	% of Popular Vote
Powell River-Sunshine Coast	ATKINSON, Don	RP	677	3.07
	FORST, Bill	NDP	6,088	27.57
	GRISTON, Roslyn	CCF	57	0.26
	REID, Cameron	LIB	3,911	17.71
	WILSON, Gordon	PDA	10,833	49.05
	YOUNG, D. Wendy	GP	518	2.35
			<u>22,084</u>	
Prince George-Mount Robson	BOONE, Lois	NDP	4,713	40.67
	DITTMAR, Lorna	LIB	3,764	32.48
	LORENZ, Norm	RP	2,076	17.92
	SELF, Brian	PDA	788	6.80
	ZAMMUTO, Richard Michael	GP	247	2.13
			<u>11,588</u>	
Prince George North	BENHAM, Ken	IND	495	3.36
	GRABER, Adele	PDA	891	6.04
	HIRVI, Ron	RP	2,430	16.48
	LINDEN, Carolyn	GP	173	1.16
	RAMSEY, Paul	NDP	5,837	39.58
	VIERGEVER, Bob	LIB	4,923	33.38
			<u>14,749</u>	
Prince George-Omineca	FRASER, Carole	PDA	1,023	6.84
	FRASER, Chuck	NDP	5,206	34.82
	NETTLETON, Paul	LIB	5,514	36.88
	RAY, Ron	RP	2,998	20.05
	ROMAINE, Todd Edward	GP	209	1.41
			<u>14,950</u>	
Richmond Centre	AKBAR, Shamim	RP	614	3.43
	BIERNAT, Andrew	SC	154	0.86
	BLACK, Doug	NDP	5,723	32.01
	FRIEDSON, Manoa	GP	235	1.31
	GAUDET, Joseph	IND	65	0.37
	MCCOOEY, Mark	NLP	38	0.22
	OEY, Rob	PDA	996	5.57
	PEARSON, Kerry	LBN	126	0.71
	SYMONS, Doug	LIB	9,925	55.52
			<u>17,876</u>	

Electoral District	Name	Party	Total Valid Votes	% of Popular Vote
Richmond East	HUDSON, Kevan Eric	GP	235	1.28
	O'TOOLE, Chris	SC	139	0.76
	PETERSON, Paula	RP	792	4.32
	REID, Linda	LIB	10,205	55.60
	SANGHERA, Balwant	NDP	5,763	31.40
	SCHAPER, Marc Gerrard	PDA	1,093	5.96
	SHELLY, Carina	NLP	43	0.23
	VELD, Donald	CP	83	0.45
			<u>18,353</u>	
Richmond-Steveston	ABRAHAM-KIRK, Shirley	RP	556	3.27
	CROSS, Gary	CP	99	0.58
	GOLD, Brian	GP	188	1.10
	NEULS, Gordon	SC	88	0.52
	PAQUETTE, Gail	NDP	5,041	29.61
	PLANT, Geoff	LIB	9,643	56.65
	STEWART, Nancy	NLP	38	0.23
	WARNKE, Allan	IND	450	2.64
	YOUNG, Pat	PDA	919	5.40
			<u>17,022</u>	
Rossland-Trail	CONROY, Ed	NDP	8,635	50.74
	GREENE, Jim	LIB	5,923	34.80
	GREIDANUS, Clare	GP	434	2.55
	MORRIS, Phillip	RP	1,366	8.03
	PLUMMER, Kathy	PDA	660	3.88
			<u>17,018</u>	
Saanich North and the Islands	COELL, Murray Robert	LIB	13,374	47.57
	DEL MONTE, Zino	WCC	63	0.23
	DU TEMPLE, Wally	GP	898	3.19
	IMRIE, Ross	RP	1,627	5.79
	LAUSHWAY, Lynda	NDP	10,546	37.51
	LUNDY, Gary	PDA	1,533	5.45
	TESSIER, Paul	NLP	72	0.26
			<u>28,113</u>	
Saanich South	ANDERSON, Gail	NLP	86	0.35
	BRAATEN, Laery	CCF	38	0.15
	CHRISTIE, Douglas	WCC	66	0.27
	DEALEY, Cherie	PDA	1,198	4.85
	ETKIN, Jack	GP	343	1.39
	KNECHT, Colin	RP	676	2.74
	LEONARD, Frank	LIB	10,867	43.98
	PETTER, Andrew	NDP	11,394	46.11
	WIEBE, Ken	LBN	40	0.16
			<u>24,708</u>	

Electoral District	Name	Party	Total Valid Votes	% of Popular Vote
Shuswap	ABBOTT, George	LIB	8,596	34.55
	CAMPBELL, Gordon	N.A.	810	3.26
	DE FELICE, Paul Stephen	GP	237	0.95
	GOSS, Robert	SC	221	0.89
	MAYES, Colin	RP	5,617	22.58
	RITCHIE, Merv	IND	204	0.81
	TORRENS, Bev	PDA	1,325	5.33
	WHITE, Calvin	NDP	7,869	31.63
			<u>24,879</u>	
Skeena	BODNAR, Doug	GP	205	1.54
	BURTON, Andy	RP	2,744	20.68
	GIESBRECHT, Helmut	NDP	5,353	40.34
	SERRY, Dave	SC	249	1.88
	WOZNEY, Rick	LIB	4,718	35.56
			<u>13,269</u>	
Surrey-Cloverdale	CLARK, Stuart	RP	2,690	9.08
	GALL, Bill	SC	306	1.04
	GILL, Charan	NDP	8,831	29.82
	MC CORMACK, Philip	PDA	2,417	8.16
	MC KINNON, Bonnie	LIB	14,297	48.27
	STILWELL, Heather	FCP	709	2.39
	WALTERS, David	GP	366	1.24
			<u>29,616</u>	
Surrey-Green Timbers	BAISCH, Gerard	PDA	1,150	5.61
	BLAIR, Cliff	CP	179	0.87
	DARMANIN, Dominic	RP	1,183	5.77
	DE LA PENA, Romeo	GP	228	1.11
	GIDORA, George	COMM	62	0.30
	HAMMELL, Sue	NDP	10,278	50.11
	HERWIG, Gerhard	FCP	255	1.24
	KEDZIERSKI, Victoria	SC	114	0.56
	KNIGHT, Don	IND	101	0.49
	PHELPS, Bill	LIB	6,930	33.79
	RANGER, Ross	NLP	32	0.15
			<u>20,512</u>	

Electoral District	Name	Party	Total Valid Votes	% of Popular Vote
Surrey-Newton	BAJWA, Liaqat	RP	1,244	4.41
	BANNISTER, John Keith	CP	217	0.77
	BROWN, Ian	PDA	1,841	6.53
	LAPORTE, Shane	NLP	48	0.16
	MACDONALD, Maureen Amy	GP	340	1.21
	MAHARAJ, Neil	SC	174	0.62
	PRIDDY, Penny	NDP	13,969	49.54
	STILWELL, Bill	FCP	577	2.05
	THIND, Indra	LIB	9,788	34.71
			<u>28,198</u>	
Surrey-Whalley	CONWAY, John	RP	1,302	8.83
	FEHR, Dora	SC	115	0.78
	HAEUSSER, Jens M.	GP	243	1.65
	HIGGINBOTHAM, Judy	LIB	4,576	31.02
	HUBERT, Valerie	NLP	70	0.46
	MARJANOVIC, Vlad	PDA	968	6.56
	ROBERTS, Donald A.	LBN	82	0.56
	SMALLWOOD, Joan	NDP	7,396	50.14
			<u>14,752</u>	
Surrey-White Rock	BAJWA, Ahmad	PDA	1,110	3.57
	BURDEN, Kathy	IND	295	0.95
	CHITTY, Steve	GP	677	2.18
	HURD, Wilf	LIB	18,039	58.04
	POST, Rick	SC	226	0.73
	SECORD, David	RP	2,519	8.10
	THOMPSON, David	NDP	8,215	26.43
			<u>31,081</u>	
Vancouver-Burrard	BUDAY, Aletta	RP	671	3.13
	CLARKE, John	LBN	458	2.14
	MCDIARMID, Laura	PDA	1,014	4.73
	MELVIN, Wayne A.	NLP	93	0.44
	POPAT, Imtiaz	GP	563	2.63
	STEVENSON, Tim	NDP	10,646	49.70
	WILSON, Duncan	LIB	7,975	37.23
			<u>21,420</u>	
Vancouver-Fraserview	CHEEMA, Gulzar	LIB	8,394	43.98
	LOCKHART, T. Glen	SC	177	0.93
	PABBIES, Prince	NLP	57	0.30
	SAMUEL, Stephen	GP	225	1.18
	SHREEVE, Tim	RP	643	3.37
	WADDELL, Ian	NDP	8,774	45.97
	WONG, Andy	PDA	815	4.27
			<u>19,085</u>	

Electoral District	Name	Party	Total Valid Votes	% of Popular Vote
Vancouver-Hastings	CAFARIELLO, Joe	PDA	824	4.50
	LEUNG, Raymond	LIB	6,345	34.64
	MACPHAIL, Joy	NDP	9,894	54.01
	MATINO, Nazario	RP	568	3.10
	PREKRATIC, Christian	NLP	64	0.35
	SCHMIDT, Irene Louise	GP	486	2.65
	WOOLSEY, Carrol	SC	137	0.75
			18,318	
Vancouver-Kensington	DOSANJH, Ujjal	NDP	9,496	50.74
	HUEY, Gim	LIB	7,608	40.65
	PANKEY, Kirk	RP	472	2.52
	SEYKENS, Don	PDA	537	2.87
	TOTH, Mark	FCP	119	0.64
	WHITE, Kelly	GP	349	1.86
	WONG, Damon	SC	135	0.72
			18,716	
Vancouver-Kingsway	BECK, Steven Richard	NLP	65	0.34
	CLARK, Glen	NDP	10,525	55.46
	EREMKO, Randy	LBN	98	0.52
	HAJE, Protais	IND	69	0.36
	HO, Francis	LIB	6,997	36.87
	HOGAN, Marilyn	GP	264	1.39
	MARKS, Julia	PDA	518	2.73
	NORTON, Graham	RP	367	1.93
	SAUNDERS, Patrick S.	SC	75	0.40
			18,978	
Vancouver-Langara	AIRTON, Michael	GP	337	1.84
	ANDERSON, Val J.	LIB	11,038	60.20
	CHANG, Jerry Zen-Jih	NLP	89	0.48
	JUNG, Christie	RP	519	2.83
	RANKIN, Ragini	NDP	5,515	30.08
	READ, Philip	PDA	839	4.57
			18,337	
Vancouver-Little Mountain	BIRRELL, Margaret	NDP	9,390	39.20
	BRADLEY, Ted Philip	PDA	1,062	4.43
	BROOKE, Estelle	NLP	82	0.35
	FARRELL-COLLINS, Gary	LIB	12,036	50.25
	GRANT, Dan	IND	96	0.40
	KUKLINSKI, Gerold	SC	85	0.35
	PARKER, Stuart	GP	714	2.98
	WAINE, David John	RP	489	2.04
			23,954	

Summary of Results by Candidate

Statement of Votes
Elections British Columbia

Electoral District	Name	Party	Total Valid Votes	% of Popular Vote
Vancouver-Mount Pleasant	ALEXANDER, Paul	GP	759	4.36
	BEER, Anne	LIB	4,243	24.36
	CARIOU, Kimball	COMM	121	0.69
	KENT, John Stuart William	NLP	114	0.66
	KOKKO, Agnes	SC	86	0.50
	KWAN, Jenny Wai Ching	NDP	11,155	64.05
	MARSDEN, Wayne	RP	354	2.03
	SPARK, John	PDA	584	3.35
			<u>17,416</u>	
Vancouver-Point Grey	CAMPBELL, Gordon	LIB	12,637	48.86
	DECTER, Ron	NLP	76	0.29
	GREEN, Jim	NDP	11,074	42.81
	JAN, Sager	RP	406	1.57
	MAUD, Ralph	GP	683	2.64
	MOEN, Michael J.P.	CP	70	0.27
	MOUNTSTEVENS, Allison	PDA	857	3.31
	RANKIN, E'an P.	FCP	62	0.25
			<u>25,865</u>	
Vancouver-Quilchena	BOSHIER, Roger	NDP	4,977	22.04
	BROOKE, Alan Mackenzie	NLP	57	0.25
	DAVISON, Jay	RP	495	2.19
	HANSEN, Colin	LIB	15,509	68.68
	HINTON, Lorraine	SC	91	0.40
	JEROME, Valerie	GP	627	2.78
	SANDERSON, Richard Chave	PDA	827	3.66
				<u>22,583</u>
Victoria-Beacon Hill	BREWIN, Gretchen	NDP	11,960	52.51
	CONRAD, Ken	RP	654	2.87
	DANYLUK, Cal	NLP	64	0.28
	DEMEULENAERE, Stephen	GP	1,008	4.43
	DOUGLAS, Johnny	CCF	43	0.19
	FAHL, Richard	PDA	1,093	4.80
	KOLBINSON, Jill	LBN	92	0.40
	MARKSON, Howard	LIB	7,636	33.52
	MAXWELL, Sequoia Nathan	IND	73	0.32
	VAN DYK, Lance	SC	96	0.42
	WARD, Bob	WCC	59	0.26
			<u>22,778</u>	

Electoral District	Name	Party	Total Valid Votes	% of Popular Vote
Victoria-Hillside	BEYER, Gary	PDA	1,227	5.65
	GUEST, Andy	NLP	97	0.44
	ORCHERTON, Steve	NDP	11,585	53.32
	ORR, Sheila	LIB	6,862	31.58
	PETER, Erich	WCC	102	0.47
	RANDALL, C. David	LBN	86	0.39
	WHITE, David Scott	GP	790	3.64
	WILLSON, Dan	RP	979	4.51
			<u>21,728</u>	
West Vancouver-Capilano	DALTON, Jeremy	LIB	16,675	71.29
	FERGUSON, Matthew	GP	461	1.97
	GRAYSON, Carolyn	NLP	47	0.20
	JURLINA, Marina	PDA	1,182	5.05
	KELLY, Jim	FCP	174	0.74
	POKRANDT, Kurt	LBN	40	0.18
	REEVE, Daniel	NDP	3,486	14.90
	SHANDRO, Ted	RP	1,326	5.67
			<u>23,391</u>	
West Vancouver-Garibaldi	AUDAIN, Tunya	LBN	91	0.42
	BECKER, Mike	SC	98	0.45
	BROUGHTON, Brenda	NDP	6,288	29.16
	DOWN, Muriel D.E.	CP	68	0.32
	FRENCH, Roland T.	PDA	693	3.21
	GRAYSON, David	NLP	36	0.17
	MERCIER, Jim	RP	1,430	6.63
	NEBBELING, Ted	LIB	12,326	57.17
	STORTZ, Peggy	GP	532	2.47
			<u>21,562</u>	
Yale-Lillooet	BENNETT, Richard	PDA	706	4.09
	LALI, Harry	NDP	7,080	41.06
	RABBITT, Jim	LIB	5,912	34.29
	STINSON, John Calvin	RP	3,419	19.83
	VANWOUDEBERG, Ed	FCP	124	0.73
			<u>17,241</u>	

Summary of Results by Electoral District

Electoral District	LIB	LBN	SC	FCP	GP	NLP	NDP	PDA	RP	OTHER*	Total Valid Votes	Total Rejected Votes	Number of Voters Who Voted	Number of Registered Voters	% Who Voted
Abbotsford	10,998	—	—	—	274	—	5,405	1,126	4,086	—	21,889	72	21,961	31,712	69.25%
Alberni	5,099	—	—	—	195	58	7,398	578	823	72	14,223	86	14,309	19,516	73.32%
Bulkey Valley-Stikine	3,726	—	155	—	151	—	4,779	624	3,473	—	12,908	52	12,960	18,241	71.05%
Burnaby-Edmonds	8,770	—	120	—	387	77	9,912	1,067	1,008	—	21,341	172	21,513	30,460	70.63%
Burnaby North	8,160	31	—	—	395	62	8,926	976	1,081	—	19,631	180	19,811	27,250	72.70%
Burnaby-Willingdon	9,678	—	—	—	458	74	10,501	1,161	999	190	23,061	183	23,244	32,406	71.73%
Cariboo North	5,533	97	—	—	168	—	5,180	—	2,561	—	13,539	63	13,602	19,418	70.05%
Cariboo South	6,050	—	—	—	267	—	6,372	—	2,684	—	15,373	69	15,442	21,785	70.88%
Chilliwack	9,273	—	—	—	232	—	5,989	—	3,237	5,736	24,467	107	24,574	35,838	68.57%
Columbia River-Revelstoke	5,172	—	—	—	270	58	6,264	282	2,687	74	14,733	74	14,807	20,843	71.04%
Comox Valley	10,721	—	—	398	1,296	—	13,230	1,039	3,451	804	30,939	115	31,054	42,619	72.86%
Coquitlam-Maillardville	9,440	224	133	—	—	123	10,812	1,289	1,434	96	23,551	115	23,666	32,719	72.33%
Cowichan-Ladysmith	7,783	—	—	—	645	—	12,249	1,459	2,434	—	24,570	117	24,687	33,375	73.97%
Delta North	9,305	—	—	—	347	—	8,657	1,385	755	—	20,449	120	20,569	27,470	74.88%
Delta South	13,415	—	200	304	333	—	5,984	1,215	1,371	—	22,822	76	22,898	30,717	74.55%
Esquimalt-Metchosin	6,770	—	—	—	376	60	13,833	921	1,179	93	23,232	92	23,324	34,220	68.16%
Fort Langley-Aldergrove	12,005	—	—	316	472	—	7,369	1,737	3,484	—	25,383	124	25,507	33,522	76.09%
Kamloops	9,273	—	508	—	—	—	10,135	1,241	1,721	—	22,878	172	23,050	33,137	69.56%
Kamloops-North Thompson	7,313	—	468	—	401	—	6,945	—	1,710	—	16,837	118	16,955	23,339	72.65%
Kootenay	5,887	—	—	—	363	—	6,398	—	3,718	215	16,581	62	16,643	24,422	68.15%
Langley	9,277	—	148	—	262	—	5,795	1,195	3,224	—	19,901	125	20,026	27,360	73.19%
Malahat-Juan de Fuca	7,556	—	—	—	601	—	10,686	1,061	1,887	182	21,973	106	22,079	30,284	72.91%
Maple Ridge-Pitt Meadows	10,960	158	—	—	464	90	12,946	2,011	1,470	—	28,099	137	28,236	38,522	73.30%
Matsqui	10,903	—	—	385	216	199	5,349	—	4,405	—	21,457	158	21,615	31,594	68.41%
Mission-Kent	7,112	—	—	—	324	—	8,232	1,243	1,618	113	18,642	99	18,741	26,424	70.92%
Nanaimo	7,672	113	—	311	486	—	11,210	1,337	1,867	—	22,996	179	23,175	33,207	69.79%
Nelson-Creston	6,434	—	—	360	2,282	73	9,179	—	2,114	—	20,442	82	20,524	27,293	75.20%
New Westminster	8,591	—	—	—	488	107	10,418	1,121	1,446	142	22,313	133	22,446	31,879	70.41%
North Coast	2,899	—	—	—	232	—	7,298	—	830	—	11,259	84	11,343	17,912	63.33%

Summary of Results by Electoral District

Statement of Votes
Elections British Columbia

Electoral District	LIB	LBN	SC	FCP	GP	NLP	NDP	PDA	RP	OTHER*	Total Valid Votes	Total Rejected Votes	Number of Voters Who Voted	Number of Registered Voters	% Who Voted
North Island	6,781	—	—	—	479	—	8,385	887	1,776	—	18,308	85	18,393	26,446	69.55%
North Vancouver-Lonsdale	9,325	149	—	—	417	93	7,151	1,736	1,241	—	20,112	220	20,332	28,574	71.16%
North Vancouver-Seymour	14,165	54	105	—	645	44	6,676	1,713	1,737	—	25,139	85	25,224	32,798	76.91%
Oak Bay-Gordon Head	12,340	—	48	56	566	47	11,700	937	675	118	26,487	123	26,610	33,476	79.49%
Okanagan-Boundary	7,011	—	183	—	356	163	6,984	775	2,810	—	18,282	83	18,365	24,471	75.05%
Okanagan East	9,382	—	—	—	347	—	5,176	6,432	3,116	—	24,453	108	24,561	34,968	70.24%
Okanagan-Penticton	10,661	—	—	—	464	113	9,092	1,444	2,976	—	24,750	105	24,855	33,856	73.41%
Okanagan-Vernon	9,776	—	227	—	334	—	7,497	1,839	5,356	—	25,029	82	25,111	35,354	71.03%
Okanagan West	15,575	—	399	—	519	—	8,281	4,225	4,858	—	33,857	168	34,025	47,909	71.02%
Parksville-Qualicum	13,459	—	—	—	422	110	12,976	1,669	3,955	81	32,672	143	32,815	42,549	77.12%
Peace River North	3,137	—	240	—	—	—	1,975	169	5,299	125	10,945	43	10,988	18,165	60.49%
Peace River South	3,774	—	452	—	145	—	3,778	183	3,901	—	12,233	49	12,282	19,619	62.60%
Port Coquitlam	13,310	102	124	—	417	—	14,767	1,789	1,335	—	31,844	152	31,996	43,544	73.48%
Port Moody-Burnaby Mountain	10,272	—	—	—	441	—	9,804	1,408	1,039	—	22,964	194	23,158	31,552	73.40%
Powell River-Sunshine Coast	3,911	—	—	—	518	—	6,088	10,833	677	57	22,084	66	22,150	29,389	75.37%
Prince George-Mount Robson	3,764	—	—	—	247	—	4,713	788	2,076	—	11,588	88	11,676	18,290	63.84%
Prince George North	4,923	—	—	—	173	—	5,837	891	2,430	495	14,749	117	14,866	22,271	66.75%
Prince George-Omineca	5,514	—	—	—	209	—	5,206	1,023	2,998	—	14,950	118	15,068	22,229	67.79%
Richmond Centre	9,925	126	154	—	235	38	5,723	996	614	65	17,876	144	18,020	26,241	68.67%
Richmond East	10,205	—	139	—	235	43	5,763	1,093	792	83	18,353	140	18,493	25,822	71.62%
Richmond-Steveston	9,643	—	88	—	188	38	5,041	919	556	549	17,022	85	17,107	23,006	74.36%
Rossland-Trail	5,923	—	—	—	434	—	8,635	660	1,366	—	17,018	67	17,085	22,784	74.99%
Saanich North and the Islands	13,374	—	—	—	898	72	10,546	1,533	1,627	63	28,113	120	28,233	36,247	77.89%
Saanich South	10,867	40	—	—	343	86	11,394	1,198	676	104	24,708	141	24,849	32,204	77.16%
Shuswap	8,596	—	221	—	237	—	7,869	1,325	5,617	1,014	24,879	200	25,079	34,454	72.79%
Skeena	4,718	—	249	—	205	—	5,353	—	2,744	—	13,269	93	13,362	18,894	70.72%
Surrey-Cloverdale	14,297	—	306	709	366	—	8,831	2,417	2,690	—	29,616	214	29,830	39,904	74.75%
Surrey-Green Timbers	6,930	—	114	255	228	32	10,278	1,150	1,183	342	20,512	254	20,766	29,922	69.40%
Surrey-Newton	9,788	—	174	577	340	48	13,969	1,841	1,244	217	28,198	244	28,442	39,876	71.33%
Surrey-Whalley	4,576	82	115	—	243	70	7,396	968	1,302	—	14,752	147	14,899	22,787	65.38%
Surrey-White Rock	18,039	—	226	—	677	—	8,215	1,110	2,519	295	31,081	118	31,199	41,109	75.89%

Electoral District	LIB	LBN	SC	FCP	GP	NLP	NDP	PDA	RP	OTHER*	Total Valid Votes	Total Rejected Votes	Number of Voters Who Voted	Number of Registered Voters	% Who Voted
Vancouver-Burrard	7,975	458	—	—	563	93	10,646	1,014	671	—	21,420	257	21,677	34,585	62.68%
Vancouver-Fraserview	8,394	—	177	—	225	57	8,774	815	643	—	19,085	143	19,228	26,726	71.94%
Vancouver-Hastings	6,345	—	137	—	486	64	9,894	824	568	—	18,318	209	18,527	27,260	67.96%
Vancouver-Kensington	7,608	—	135	119	349	—	9,496	537	472	—	18,716	218	18,934	26,954	70.25%
Vancouver-Kingsway	6,997	98	75	—	264	65	10,525	518	367	69	18,978	257	19,235	27,063	71.07%
Vancouver-Langara	11,038	—	—	—	337	89	5,515	839	519	—	18,337	177	18,514	26,965	68.66%
Vancouver-Little Mountain	12,036	—	85	—	714	82	9,390	1,062	489	96	23,954	184	24,138	35,332	68.32%
Vancouver-Mount Pleasant	4,243	—	86	—	759	114	11,155	584	354	121	17,416	284	17,700	29,255	60.50%
Vancouver-Point Grey	12,637	—	—	62	683	76	11,074	857	406	70	25,865	138	26,003	36,608	71.03%
Vancouver-Quilchena	15,509	—	91	—	627	57	4,977	827	495	—	22,583	109	22,692	29,973	75.71%
Victoria-Beacon Hill	7,636	92	96	—	1,008	64	11,960	1,093	654	175	22,778	194	22,972	33,697	68.17%
Victoria-Hillside	6,862	86	—	—	790	97	11,585	1,227	979	102	21,728	139	21,867	32,382	67.53%
West Vancouver-Capilano	16,675	40	—	174	461	47	3,486	1,182	1,326	—	23,391	196	23,587	30,782	76.63%
West Vancouver-Garibaldi	12,326	91	98	—	532	36	6,288	693	1,430	68	21,562	102	21,664	29,666	73.03%
Yale-Lillooet	5,912	—	—	124	—	—	7,080	706	3,419	—	17,241	76	17,317	23,982	72.21%
Totals	661,929	2,041	6,276	4,150	31,511	2,919	624,395	89,671	146,734	12,026	1,582,704	9,951	1,592,655	2,227,424	71.50%

* Common Sense, Community, Family Party (CCF); Communist Party of British Columbia (COMM); Progressive Conservative Party of British Columbia (CP); Western Canada Concept Party of B.C. (WCC); Independent (IND); Other.

Year	Dissolution of Legislature	Writ of Election	Nomination of Candidates	Date of Election	No. of Electoral Districts	No. of Members in Legislature	No. of Candidates	No. of Registered Voters	No. of Voters who Voted	% of Voters who Voted	No. of Valid Votes ⁴	No. of Rejected Votes	Rejected Votes - % of Votes Cast	No. of Voting Stations	Cost per Registered Voter
1928 ¹	June 7	June 7	June 27	July 18	40	48	117	245,240	174,934	71.33	361,814	3,259	0.89	N/A	0.70
1933 ²	Aug. 1	Sept. 13	Oct. 12	Nov. 2	39	47	210	323,540	236,415	73.07	381,223	3,380	0.88	926	0.49
1937	April 14	April 14	May 11	June 1	40	48	186	372,781	265,446	71.20	417,929	4,143	0.98	1,137	0.50
1941	July 22	Sept. 9	Sept. 30	Oct. 21	41	48	156	417,839	303,901	72.73	453,893	4,797	1.05	1,837	0.49 ⁵
1945	Aug. 31	Aug. 31	Oct. 4	Oct. 25	41	48	147	457,017	298,387	65.29	467,747	3,899	0.83	1,882	0.46 ⁶
1949	April 16	April 16	May 25	June 15	41	48	138	649,019	477,999	73.65	698,823	9,891	1.40	1,900	0.43
1952 ³	April 10	April 10	May 22	June 12	41	48	212	793,073	543,456	68.53	768,561	45,649	5.61	1,959	0.58
1953 ³	March 27	April 10	May 19	June 9	41	48	229	740,006	522,052	70.55	727,839	43,766	5.67	1,966	0.59
1956	Aug. 13	Aug. 13	Sept. 5	Sept. 19	42	52	199	778,587	509,409	65.43	817,397	6,642	0.81	1,986	0.60
1960	Aug. 3	Aug. 3	Aug. 29	Sept. 12	42	52	230	874,267	628,031	71.84	996,404	9,862	0.98	2,221	0.61
1963	Aug. 21	Aug. 22	Sept. 16	Sept. 30	42	52	205	873,140	608,672	69.71	967,675	6,132	0.63	2,206	0.61
1966	Aug. 5	Aug. 5	Aug. 29	Sept. 12	48	55	178	873,927	596,716	68.28	751,876	7,056	0.93	2,266	0.83
1969	July 21	July 21	Aug. 13	Aug. 27	48	55	177	1,152,598	794,696	68.95	978,356	9,011	0.91	2,378	0.77
1972	July 24	July 24	Aug. 16	Aug. 30	48	55	226	1,343,357	921,496	68.60	1,132,172	11,537	1.01	2,827	0.86
1975	Nov. 3	Nov. 3	Nov. 27	Dec. 11	48	55	221	1,559,633	1,088,001	69.76	1,290,451	12,924	0.99	5,698	1.29
1979	April 3	April 3	April 26	May 10	50	57	178	1,673,111	1,155,505	69.06	1,405,077	21,328	1.50	6,133	1.78
1983	April 7	April 7	April 22	May 5	50	57	224	1,768,063	1,373,018	77.66	1,649,533	17,126	1.03	6,377	4.98
1986	Sept. 24	Sept. 24	Oct. 9	Oct. 22	52	69	237	1,770,000	1,366,193	77.19	1,935,453	27,582	1.41	5,603	5.36
1991 ⁷	Sept. 19	Sept. 19	Oct. 4	Oct. 17	75	75	317	1,989,054	1,493,200	75.07	1,462,467	30,733	2.06	6,345	6.78
1996	April 30	April 30	May 15	May 28	75	75	513	2,227,424	1,592,655	71.50	1,582,704	9,951	0.62	7124	— ⁸

1 - Detailed Statement of Votes were not produced for earlier elections.

2 - In the electoral districts of Vancouver Centre and Victoria, Nomination Day was November 6 and the vote was taken on November 27.

3 - The alternative voting system was used in these elections.

4 - In the multimember electoral districts, voters were able to vote for more than one candidate, resulting in the total number of valid votes exceeding the number of registered voters who voted.

5 - Cost of Active Service vote was \$2.88 per registered voter who voted.

6 - Cost of the Active Service vote was \$1.79 per registered voter who voted.

7 - First election with all single member electoral districts.

8 - Figure to be reported in the Report on the 36th Provincial General Election.

Voting Results

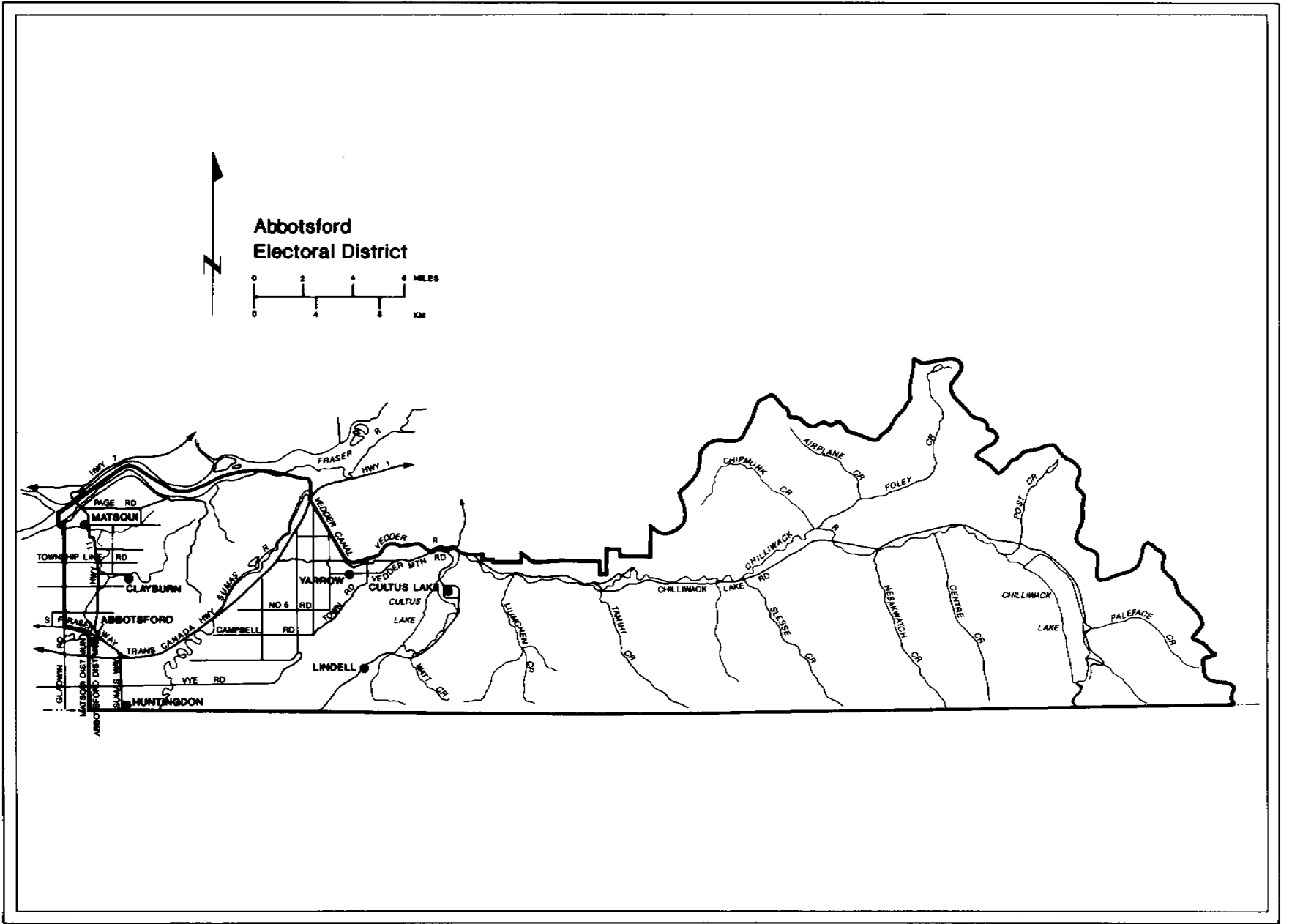
	Meryl Anderson PDA	Geoff Berner GP	Bruce Temple NDP	John van Dongen LIB	Mark Warawa RP	Total Valid Votes	Rejected Ballots	No. of Registered Voters
Advance Voting								
Abbotsford	25	6	226	590	227	1,074	1	
Yarrow	5	1	40	45	13	104	0	
General Voting								
Voting Area								
1	2	1	35	155	35	228	0	323
2	6	4	32	111	36	189	2	330
3	7	2	30	115	28	182	0	249
4	21	4	83	282	86	476	0	706
5	1	1	14	45	24	85	0	148
6	24	5	94	249	90	462	1	690
7	15	3	88	148	59	313	2	463
8	9	3	64	110	57	243	0	395
9	14	0	61	122	44	241	3	353
10	6	0	60	114	28	208	1	329
11	11	2	64	136	53	266	1	387
12	8	0	21	61	20	110	0	187
13	5	0	38	106	51	200	1	336
14	12	3	49	116	47	227	0	329
15	21	0	75	158	59	313	0	389
16	25	4	67	119	44	259	1	405
17	10	2	37	145	46	240	2	382
18	26	3	86	267	87	469	0	636
19	10	0	21	143	34	208	0	294
20	16	0	48	135	51	250	1	346
21	22	5	76	124	40	267	1	418
22	9	0	61	58	28	156	0	299
23	22	5	63	85	39	214	0	379
24	12	2	46	78	45	183	0	319
25	4	0	22	24	10	60	0	91
26	10	2	48	87	35	182	0	312
27	15	8	67	130	50	270	0	403
28	15	2	25	93	39	174	0	334
29	6	6	58	112	49	231	0	421
30	11	0	71	163	44	289	0	428
31	9	5	55	108	44	221	0	336
32	9	0	39	87	33	168	3	269
33	17	2	45	99	41	204	3	317
34	11	3	45	129	54	242	2	398
35	14	0	36	79	23	152	1	296
36	21	2	59	108	31	221	0	391
37	15	6	65	129	50	265	1	464
38	8	5	45	53	33	144	0	316
39	16	7	75	60	35	193	0	411
40	25	2	54	85	22	188	1	339
41	11	3	33	62	18	127	1	204
42	12	2	66	78	36	194	2	280
43	15	6	76	115	61	273	0	410
44	17	3	75	84	46	225	0	343
45	6	5	72	156	27	266	0	379
46	13	7	60	229	86	395	0	512
47	7	1	50	69	45	172	0	310
48	10	2	48	106	53	219	0	327
49	9	9	48	47	18	131	0	291
50	13	1	56	89	29	188	0	287
51	5	2	54	84	35	180	0	309
52	10	1	55	85	36	187	0	318
53	13	3	43	78	36	173	0	252
54	4	0	77	90	36	207	0	306
55	18	4	63	134	36	255	2	371
56	12	0	59	127	22	220	1	319
57	6	3	58	110	36	213	1	307
58	7	5	53	150	42	257	0	362
59	19	2	77	78	49	225	1	380
60	19	2	71	83	32	207	0	401
61	15	4	59	78	19	175	2	342

Voting Area (continued)	Marilyn Anderson PDA	Geoff Berner GP	Bruce Temple NDP	John van Dongen LIB	Mark Warawa RP	Total Valid Votes	Rejected Ballots	No. of Registered Voters
62	14	5	69	72	33	193	1	346
63	13	1	53	67	23	157	0	266
64	15	3	66	46	28	158	0	268
65	12	6	76	162	88	344	0	490
66	3	5	13	138	34	193	0	283
67	8	2	54	124	38	226	0	358
68	9	1	30	78	34	152	0	227
69	9	1	58	138	73	279	2	427
70	10	1	67	163	77	318	1	438
71	3	3	26	137	36	205	0	265
72	16	4	120	286	94	520	0	771
73	11	3	52	102	31	199	0	307
73A	6	2	49	120	73	250	1	340
74	4	2	23	103	31	163	1	292
75	11	4	19	121	36	191	0	272
76	8	3	34	171	48	264	1	377
77	4	1	25	71	26	127	1	186
78	17	7	62	119	45	250	0	384
79	10	1	53	93	32	189	2	325
80	7	2	39	98	24	170	0	305
81	13	6	50	81	24	174	1	311
82	4	3	18	57	21	103	1	231
82A	12	1	35	85	24	157	0	200
83	18	6	82	76	35	217	2	355
84	13	5	71	46	17	152	0	359
85	6	1	75	92	38	212	0	353
86	11	7	68	86	51	223	0	330
87	12	2	61	95	41	211	0	352
88	18	1	85	122	35	261	0	384
89	16	3	57	73	14	163	2	282
Sub Totals	1,104	263	5,231	10,717	3,966	21,281	54	31,712
S. 98 Mobiles	1	0	8	5	1	15	1	
S. 99 Absentee - in ED	6	4	65	114	45	234	3	
S. 100 Absentee - out of ED	7	3	33	41	22	106	7	
S. 101 Absentee - Advance	2	3	17	16	6	44	2	
S. 104 Voting in DEO office	6	1	45	98	44	194	4	
S. 106 Voting by mail	0	0	6	7	2	15	1	
Grand Totals	1,126	274	5,405	10,998	4,086	21,889	72	31,712
% of Valid Votes	5.14%	1.25%	24.69%	50.25%	18.67%			

Summary:

Valid Votes - General & Advance	21,281	97.22%	Total Valid Votes
S. 98 Mobiles	15	0.07%	Total Valid Votes
S. 99 Absentee - in ED	234	1.07%	Total Valid Votes
S. 100 Absentee - out of ED	106	0.48%	Total Valid Votes
S. 101 Absentee - Advance	44	0.20%	Total Valid Votes
S. 104 Voting in DEO office	194	0.89%	Total Valid Votes
S. 106 Voting by mail	15	0.07%	Total Valid Votes
Total Valid Votes	21,889		
Rejected Ballots	72	0.33%	Ballots Cast
Registered Voters Who Voted	21,961	69.25%	Registered Voters

Candidate Elected: John van Dongen (LIB)



	Karl Angus CCF	Vi Hansen RP	Gerard A.M. Janssen NDP	Kathleen Lapeyrouse NLP	Ingrid H. Rebar PDA	Andre Sperling GP	Gillian Trumper LIB	Total Valid Votes	Rejected Ballots	No. of Registered Voters
Advance Voting										
Port Alberni	1	30	381	1	27	7	258	705	2	
Ucluelet	1	7	36	0	2	5	24	75	0	
General Voting										
Voting Area										
1 Hot Springs Cove	0	1	36	0	0	0	1	38	0	69
2 Ahousat	1	3	79	0	2	2	8	95	0	211
3 Sproat Lake	2	17	142	2	14	2	128	307	0	417
4 Beaver Creek	3	24	90	0	6	3	94	220	1	325
5 Beaver Creek	3	7	90	0	7	0	53	160	2	220
6 Beaver Creek	4	26	117	1	12	2	94	256	0	353
7 Cherry Creek	1	14	131	0	11	7	87	251	0	356
8 Cherry Creek	1	15	137	0	12	3	100	268	1	371
9 Old Nanaimo Hwy	2	11	146	1	11	1	105	277	1	404
10 Nanaimo Hwy	1	13	93	1	7	2	78	195	2	290
11 Beaver Creek	2	18	140	1	10	6	89	266	1	382
12 Beaver Creek	0	24	121	0	13	0	87	245	0	332
13 McCoy Lake	1	7	148	1	12	2	62	233	0	324
14 Sproat Lake	0	20	111	0	18	4	128	281	1	400
15 Sproat Lake	0	6	123	0	6	4	126	265	0	384
16 Beaver Creek	0	15	103	0	12	5	75	210	0	342
17 Beaver Creek	0	16	120	2	20	4	84	246	1	356
18 Port Alberni	4	21	135	0	14	2	118	294	4	436
19 Port Alberni	0	16	158	2	10	1	81	268	1	398
20 Port Alberni	1	7	107	0	7	1	39	162	0	246
21 Port Alberni	0	8	104	0	12	0	92	216	0	328
22 Port Alberni	0	12	105	1	6	0	120	244	0	337
23 Port Alberni	0	19	110	0	10	2	103	244	0	336
24 Port Alberni	3	12	124	0	4	1	105	249	0	342
25 Port Alberni	2	7	148	0	17	5	87	266	2	355
26 Port Alberni	0	16	119	0	9	2	68	214	0	331
27 Port Alberni	0	10	108	1	14	0	111	244	2	383
28 Port Alberni	2	6	112	1	5	1	84	211	1	309
29 Port Alberni	0	5	123	0	8	3	101	240	1	337
30 Port Alberni	3	10	133	0	6	1	103	256	1	402
31S Fir Park/Echo Village	0	5	22	0	3	1	24	55	3	64
32 Port Alberni	0	12	129	1	8	2	84	236	0	356
33 Port Alberni	3	10	160	0	8	5	79	265	1	362
34 Port Alberni	4	9	84	0	4	0	72	173	1	292
35 Port Alberni	0	15	107	1	4	1	68	196	1	349
36S Hosp/Care Homes	0	2	9	0	1	0	6	18	1	28
37 Port Alberni	1	9	139	0	1	0	50	200	3	358
38 Port Alberni	1	14	133	2	13	1	118	282	0	405
39 Port Alberni	0	4	107	1	8	0	63	183	1	310
40 Port Alberni	1	7	128	0	12	0	71	219	2	361
41 Port Alberni	1	10	131	1	7	0	66	216	3	375
42 Port Alberni	3	17	125	0	4	2	68	219	2	368
43 Port Alberni	1	11	105	1	10	0	74	202	1	305
44 Port Alberni	1	5	121	1	3	0	107	238	3	335
45 Port Alberni	1	5	120	1	15	1	68	211	1	332
46 Port Alberni	1	15	125	2	13	5	66	227	3	351
47 Port Alberni	2	10	90	1	6	0	47	156	2	276
48 Port Alberni	1	9	153	2	10	3	78	256	2	361
49 Port Alberni	2	17	103	1	6	2	57	188	1	271
50 Port Alberni	0	14	133	0	12	3	120	282	0	372
51 Port Alberni	0	8	132	1	11	2	93	247	2	342
52 Port Alberni	0	8	110	1	12	2	87	220	1	321
53 Clayoquot	0	1	39	0	0	3	5	48	0	74
54 Tofino	1	22	62	5	13	9	48	160	0	257
55 Tofino	2	27	79	2	12	15	82	219	0	300
56 Wickaninnish Bay	0	16	107	4	7	13	51	198	1	329
57 Pacific Rim	0	12	51	3	6	7	30	109	2	159
58 Ucluelet	0	13	61	2	5	6	33	120	0	179
59 Ucluelet	0	11	95	1	4	3	72	186	2	316
60 Ucluelet	0	23	115	3	7	9	106	263	0	383
61 Port Albion	0	3	45	0	1	2	3	54	1	137

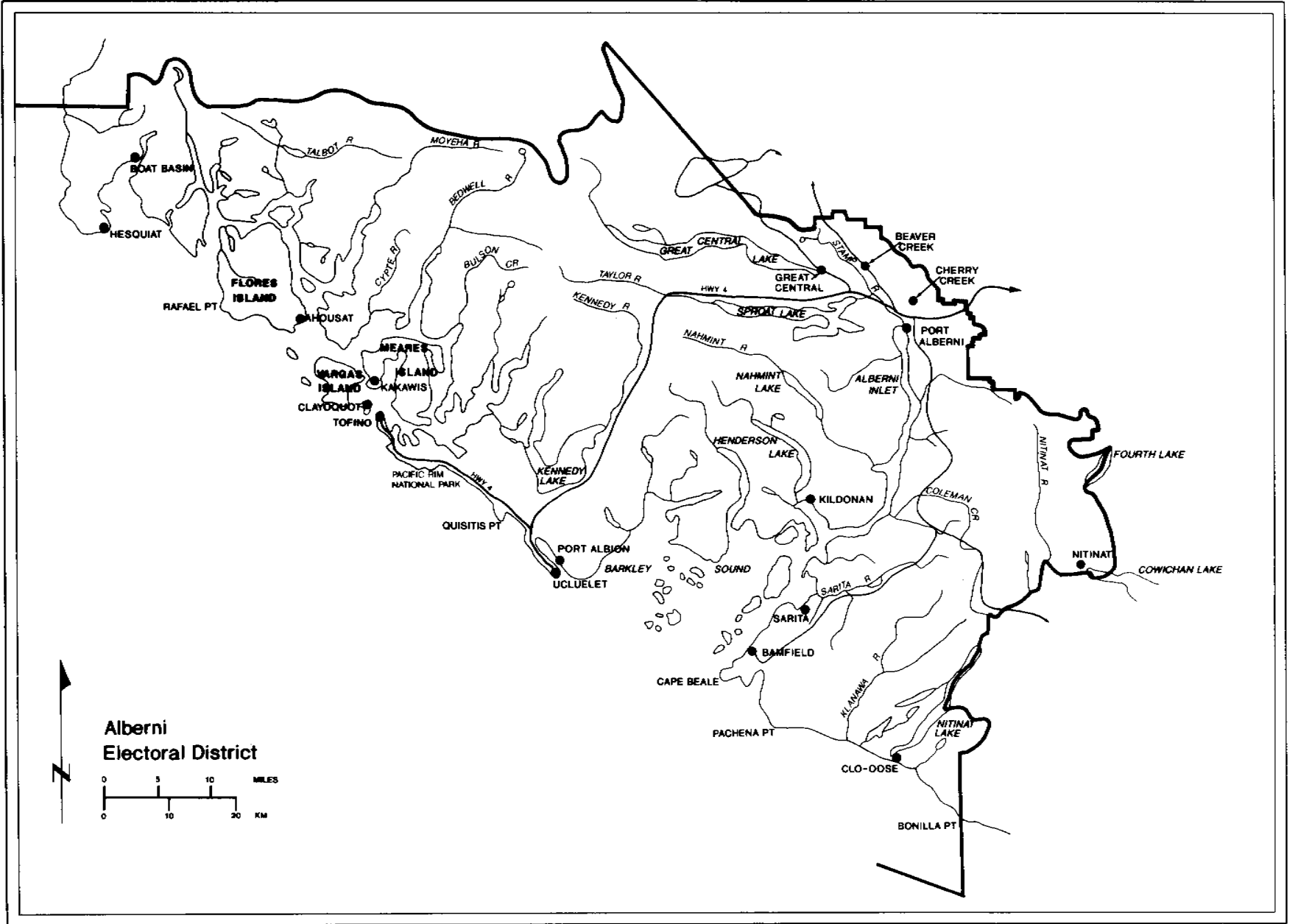
Voting Area (continued)	Karl Angus CCF	Vi Hansen RP	Gerard A.M. Janssen NDP	Kathleen Lapeyrouse NLP	Ingrid H. Rebar PDA	Andre Sperling GP	Gillian Trumper LIB	Total Valid Votes	Rejected Ballots	No. of Registered Voters
62 Kildonan	0	0	5	0	1	0	8	14	0	34
63 Bamfield *1	5	16	69	1	9	9	52	161	1	284
64 Sarita *1	-	-	-	-	-	-	-	-	-	0
65 Franklin	0	5	28	1	3	0	18	55	2	94
Sub Totals	69	788	7,152	54	563	184	4,967	13,777	67	19,516
S. 98 Mobiles	0	0	3	0	0	0	1	4	0	
S. 99 Absentee - in ED	2	17	138	3	7	9	75	251	6	
S. 100 Absentee - out of ED	1	11	54	1	4	2	22	95	6	
S. 101 Absentee - Advance	0	1	7	0	0	0	6	14	0	
S. 104 Voting in DEO office	0	5	38	0	2	0	22	67	2	
S. 106 Voting by mail	0	1	6	0	2	0	6	15	5	
Grand Totals	72	823	7,398	58	578	195	5,099	14,223	86	19,516
% of Valid Votes	0.51%	5.79%	52.01%	0.41%	4.06%	1.37%	35.85%			

Summary:

Valid Votes - General & Advance	13,777	96.86%	Total Valid Votes
S. 98 Mobiles	4	0.03%	Total Valid Votes
S. 99 Absentee - in ED	251	1.76%	Total Valid Votes
S. 100 Absentee - out of ED	95	0.67%	Total Valid Votes
S. 101 Absentee - Advance	14	0.10%	Total Valid Votes
S. 104 Voting in DEO office	67	0.47%	Total Valid Votes
S. 106 Voting by mail	15	0.11%	Total Valid Votes
Total Valid Votes	14,223		
Rejected Ballots	86	0.60%	Ballots Cast
Registered Voters Who Voted	14,309	73.32%	Registered Voters

Candidate Elected: Gerard A.M. Janssen (NDP)

*1 Voting Areas 63 and 64 combined



	Peter Barendregt SC	Pat Beach LIB	Bill Goodacre NDP	Sharon L. Hartwell PDA	Stuart Hertzog GP	Bill Zemenchik RP	Total Valid Votes	Rejected Ballots	No. of Registered Voters
Advance Voting									
Burns Lake	1	69	59	7	2	42	180	2	
Dease Lake	0	6	21	3	0	8	38	1	
Houston	1	47	17	8	1	25	99	0	
New Hazelton	4	15	37	3	0	17	76	0	
Smithers	5	95	160	24	2	86	372	3	
General Voting									
Voting Area									
1 Pleasant Camp *1	-	-	-	-	-	-	-	-	10
2 Atlin	0	40	62	8	4	103	217	1	362
3 Lower Post	2	2	28	0	0	0	32	0	80
4 Good Hope Lake	0	8	33	1	0	3	45	0	93
5 Cassiar *2	-	-	-	-	-	-	-	-	20
6 Dease Lake	2	30	137	9	8	38	224	0	422
7 Telegraph Creek	1	15	95	2	5	7	125	0	214
8 Iskut *3	5	7	80	1	1	10	104	0	195
9 Bob Quinn *3	-	-	-	-	-	-	-	-	14
10 Nass River	0	37	2	1	1	6	47	1	57
11 Kispiox	1	17	47	2	1	35	103	0	151
12 Fort Babine	0	1	29	0	0	4	34	0	83
13 Hazelton	5	60	74	7	8	62	216	2	361
14 Kispiox Reserve	1	10	136	4	0	1	152	2	272
15 Glen Vowell Reserve	2	2	58	1	1	2	66	0	107
16 Hazelton	2	5	135	9	1	2	154	0	263
17 Hazelton *4	0	36	100	9	3	8	156	2	264
18 Hagwilget Reserve	0	2	72	0	1	1	76	1	138
19 New Hazelton	0	51	35	4	4	32	126	0	251
20 New Hazelton	4	72	43	4	2	35	160	0	268
21 South Hazelton	1	75	63	6	2	59	206	0	332
22 Kitwanga *4	-	-	-	-	-	-	-	-	29
23 Gitsegukla	4	5	96	2	2	4	113	3	228
24 Moricetown	1	9	202	3	0	7	222	1	337
25 Evelyn	1	40	33	2	2	64	142	0	202
26 Smithers	1	122	76	13	5	83	300	1	400
27 Smithers	2	95	63	14	3	87	264	1	391
28 Smithers	5	49	27	7	2	52	142	0	210
29 Smithers	0	76	70	9	2	54	211	0	291
30 Smithers	6	86	70	8	2	47	219	2	348
31 Smithers	6	102	74	12	2	51	247	0	352
32 Smithers	0	62	76	6	3	57	204	4	321
33 Smithers	1	63	80	5	2	67	218	2	317
34 Smithers	3	38	70	11	6	41	169	0	304
35 Smithers	3	63	78	10	2	47	203	0	312
36 Smithers	2	58	72	3	1	44	180	0	266
37 Smithers	1	37	43	6	2	25	114	1	251
38 Smithers	5	51	43	5	0	41	145	0	211
39 Smithers	6	87	62	9	1	50	215	1	297
40 Glentanna (Driftwood)	4	88	64	6	2	98	262	1	340
41 Glentanna	2	37	66	10	6	56	177	0	258
42 Glentanna	2	68	68	15	2	97	252	1	375
43 Telkwa	6	51	79	18	2	50	206	2	291
44 Telkwa	1	37	52	32	5	27	154	0	219
45 Telkwa	2	67	80	44	0	56	249	0	382
46 Telkwa	3	57	42	10	6	51	169	0	271
47 Quick	6	74	57	35	0	60	232	2	334
48 Granisle	1	29	21	13	0	24	88	0	180
49 Granisle	3	44	31	7	2	24	111	0	207
50 Topley Landing	0	17	35	2	1	19	74	0	152
51 Houston	5	81	40	17	2	83	228	1	346
52 Houston	2	83	48	9	1	43	186	0	278
53 Houston	0	67	43	7	0	48	165	0	252
54 Houston	3	47	59	6	1	42	158	1	245
55 Houston	0	80	100	14	3	67	264	0	380
56 Houston	1	58	33	5	2	44	143	0	210
57 Houston	4	84	66	16	1	61	232	2	370
58 Houston	1	52	53	10	2	59	177	2	250

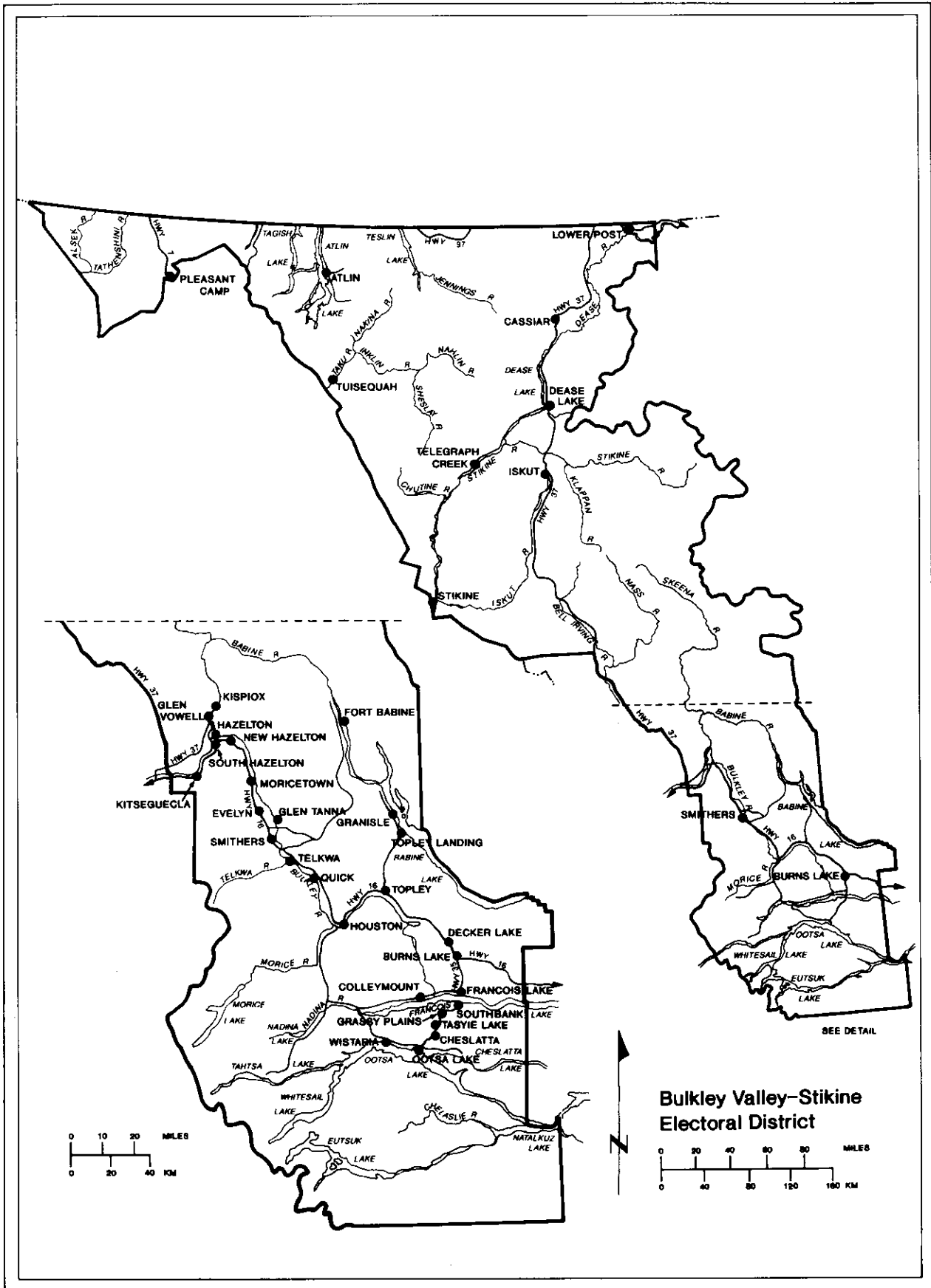
Voting Area (continued)	Peter Barendregt SC	Pat Beach LIB	Bill Goodacre NDP	Sharon L. Hartwell PDA	Stuart Hertzog GP	Bill Zemenchik RP	Total Valid Votes	Rejected Ballots	No. of Registered Voters
59 Topley	0	49	34	10	1	58	152	0	265
60 South Bulkley	0	17	27	2	1	23	70	1	98
61 Decker Lake	1	69	59	8	0	91	228	0	358
62 Burns Lake	1	70	48	10	0	73	202	0	317
63 Tintagel (Burns Lake)	1	81	39	10	2	92	225	0	362
64 Burns Lake	1	24	184	1	2	17	229	0	329
65 Burns Lake	2	65	80	4	3	66	220	0	320
66 Burns Lake	0	68	53	2	1	72	196	0	306
67 Burns Lake	5	81	55	2	2	72	217	0	325
68 Tchesinkut Lake (Burns Lake)	4	78	70	4	1	86	243	1	350
69 Francois Lake	1	30	34	8	3	93	169	0	246
70 Colleymount	0	11	9	0	0	45	65	0	84
71 Wistaria	0	7	8	1	0	21	37	0	49
72 Grassy Plains	0	18	20	1	1	29	69	0	112
73 Southbank	2	34	54	6	3	39	138	0	207
74 Cheslatta	0	16	13	6	1	29	65	0	87
75 Ootsa Lake	1	7	8	6	1	20	43	0	62
Sub Totals	149	3,591	4,590	595	144	3,342	12,411	45	18,241
S. 98 Mobiles	2	34	24	4	3	19	86	2	
S. 99 Absentee - in ED	3	56	68	11	2	59	199	1	
S. 100 Absentee - out of ED	0	22	66	6	2	22	118	3	
S. 101 Absentee - Advance	0	8	9	0	0	5	22	1	
S. 104 Voting in DEO office	1	9	19	6	0	21	56	0	
S. 106 Voting by mail	0	6	3	2	0	5	16	0	
Grand Totals	155	3,726	4,779	624	151	3,473	12,908	52	18,241
% of Valid Votes	1.20%	28.87%	37.02%	4.83%	1.17%	26.91%			

Summary:

Valid Votes - General & Advance	12,411	96.15%	Total Valid Votes
S. 98 Mobiles	86	0.67%	Total Valid Votes
S. 99 Absentee - in ED	199	1.54%	Total Valid Votes
S. 100 Absentee - out of ED	118	0.91%	Total Valid Votes
S. 101 Absentee - Advance	22	0.17%	Total Valid Votes
S. 104 Voting in DEO office	56	0.43%	Total Valid Votes
S. 106 Voting by mail	16	0.12%	Total Valid Votes
Total Valid Votes	12,908		
Rejected Ballots	52	0.40%	Ballots Cast
Registered Voters Who Voted	12,960	71.05%	Registered Voters

Candidate Elected: Bill Goodacre (NDP)

*1 Votes cast under Section 106 - Voting by mail *2 Votes cast under Section 98 - Special/Mobile Voting
*3 Voting Areas 8 and 9 combined *4 Voting Areas 17 and 22 combined



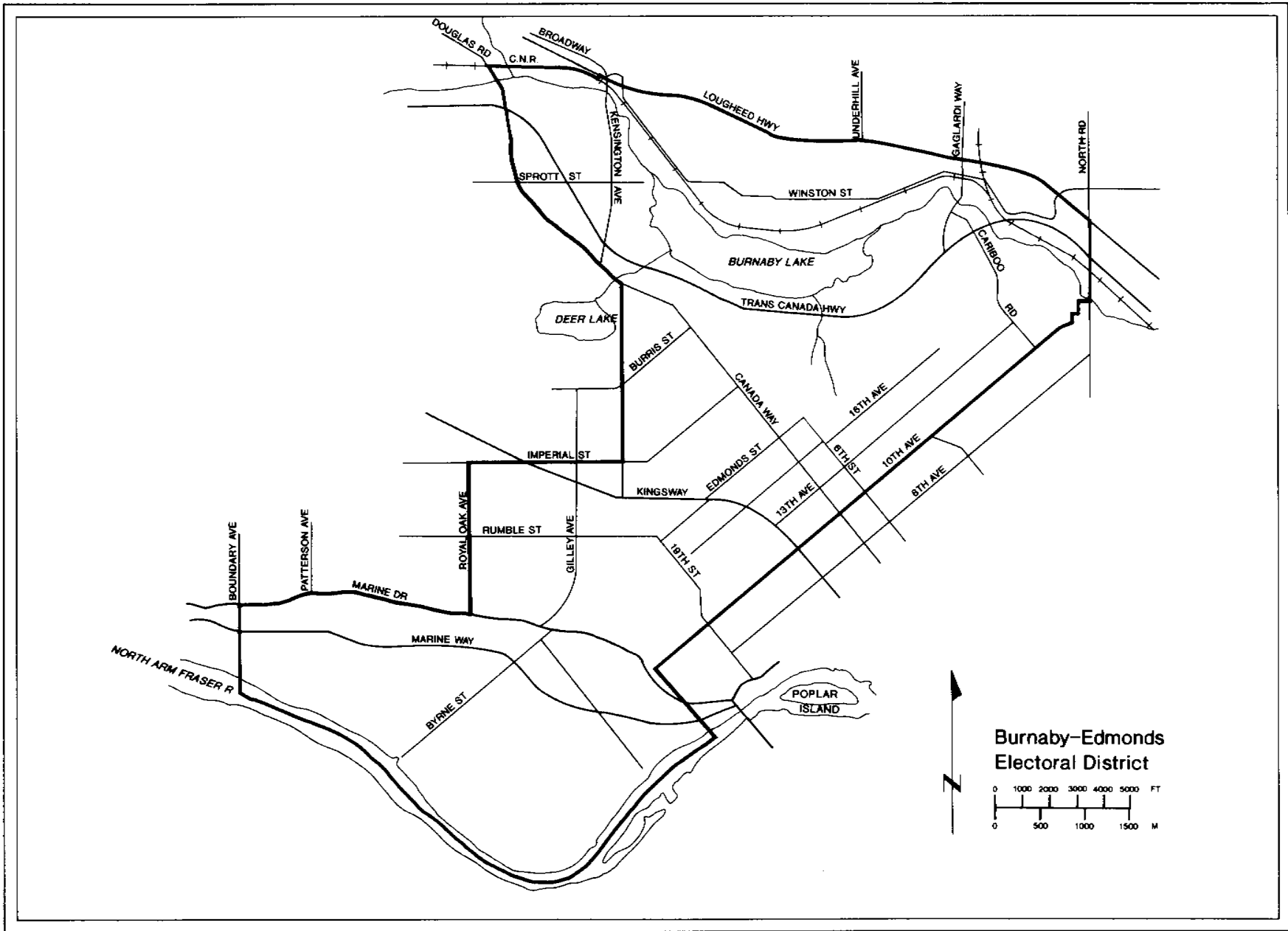
	Carlos Brito RP	Guy Harvey NLP	Eric Hawthorne GP	Suraj Narain SC	Fred Randall NDP	Judy St. Denis LIB	John Schwermer PDA	Total Valid Votes	Rejected Ballots	No. of Registered Voters
Advance Voting										
Edmonds School	33	6	6	6	416	278	18	763	7	
Seaforth School	9	1	1	2	108	104	10	235	0	
General Voting										
Voting Area										
1	9	1	3	4	82	61	19	179	0	303
2	6	0	8	1	98	73	6	192	2	328
3	6	1	4	2	80	135	9	237	3	321
4	7	2	1	0	74	88	3	175	2	263
5	7	1	7	0	60	117	6	198	1	269
6	7	0	4	1	66	133	8	219	1	302
7	10	0	3	0	68	167	10	258	0	351
8	5	0	3	0	59	135	12	214	3	303
9	13	0	5	1	80	119	7	225	0	324
10	6	0	9	2	121	62	4	204	0	326
11	12	0	4	1	69	77	11	174	3	315
12	6	1	5	1	107	87	16	223	1	336
13	9	0	3	2	70	34	10	128	0	292
14	10	0	2	0	49	62	9	132	1	324
15	3	0	5	0	40	44	13	105	1	217
16	14	1	3	2	130	67	16	233	0	309
17	3	1	0	0	75	48	10	137	0	344
18	14	0	1	1	86	57	10	169	0	372
19	8	0	0	3	143	125	17	296	2	479
20	15	0	2	2	69	192	13	293	0	352
21	18	1	7	2	149	148	7	332	1	459
22	11	2	2	2	135	168	16	336	6	527
23	6	2	7	1	123	88	12	239	0	286
24	7	1	2	0	62	139	8	219	0	302
25	11	0	2	0	74	143	14	244	0	343
26	11	0	3	4	123	70	9	220	2	361
27	3	1	0	2	52	184	8	250	2	339
28	19	2	5	1	66	117	8	218	0	334
29	10	0	2	0	72	177	14	275	0	375
30	22	0	0	1	115	86	12	236	3	347
31	14	0	5	0	116	76	10	221	0	307
32	20	1	2	1	114	84	10	232	0	321
33	9	0	3	1	76	114	17	220	1	286
34	9	0	3	0	102	122	11	247	1	329
35	5	1	5	0	103	61	16	191	1	310
36	16	0	4	1	89	69	13	192	0	295
37	18	0	5	0	146	62	5	236	0	304
38	19	0	2	0	98	104	13	236	1	336
39	13	0	2	1	38	140	6	200	0	269
40	3	1	2	1	25	189	7	228	0	315
41	8	2	4	0	70	97	12	193	0	281
42	8	0	5	0	69	142	18	242	1	324
43	5	2	0	1	108	70	12	198	0	330
44	8	1	4	3	84	73	4	177	1	301
45	14	1	0	2	117	67	9	210	0	318
46	17	0	2	2	117	85	16	239	2	333
47	14	2	5	2	109	59	11	202	1	317
48	8	0	5	1	154	73	10	251	1	369
49	7	0	3	0	146	21	12	189	0	323
50	3	2	0	1	75	40	2	123	9	323
51	15	1	5	0	94	73	15	203	0	292
52	16	0	6	1	92	86	5	206	1	296
53	12	0	2	2	98	109	8	231	1	334
54	5	3	1	1	103	41	10	164	4	321
55	15	2	5	3	155	114	19	313	4	461
56	6	1	5	0	76	57	15	160	0	311
57	8	1	4	1	68	41	14	137	0	249
58	5	0	4	1	88	31	6	135	0	250
59	8	2	4	0	110	49	4	177	4	301
60	11	0	6	3	132	67	15	234	3	341
61	9	5	2	2	96	60	4	178	0	257

Voting Area (continued)	Carlos Brito RP	Guy Harvey MLP	Eric Hawthorne GP	Suraj Narain SC	Fred Randall NDP	Judy St. Denis LIB	John Schwermer PDA	Total Valid Votes	Rejected Ballots	No. of Registered Voters
62	10	0	7	2	121	77	15	232	5	324
63	12	0	5	0	105	83	11	216	0	343
64	8	3	3	1	86	50	16	167	2	346
65	11	1	3	1	75	34	10	135	1	276
66	6	0	1	0	90	40	11	148	0	277
67	19	0	3	0	103	38	10	173	4	342
68	13	1	6	0	85	80	13	198	0	339
69	10	0	6	0	63	43	5	127	7	254
70	17	1	3	3	151	119	21	315	0	430
71	7	0	3	0	109	82	4	205	2	312
72	6	0	4	0	95	90	18	213	1	319
73	11	0	7	4	146	151	24	343	1	489
74	10	1	8	1	74	75	9	178	1	288
75	13	0	4	4	86	72	13	192	0	324
76	5	0	3	3	132	39	7	189	2	324
77	6	0	9	2	100	63	13	193	1	318
78	11	0	4	0	76	36	9	136	3	285
79	6	3	4	2	118	76	9	218	2	342
80	11	1	5	1	131	64	10	223	3	375
81	13	3	7	1	139	64	4	231	0	351
82	7	0	6	3	139	134	17	306	8	480
83	14	0	5	2	105	113	11	250	0	343
84	10	0	6	0	103	99	13	231	0	301
85	13	0	4	1	104	84	7	213	0	297
86	6	1	4	0	97	95	7	210	1	309
87	4	1	4	0	80	83	13	185	1	281
88	13	2	2	1	111	87	26	242	0	311
89	17	0	10	3	245	205	20	500	1	717
90	13	3	7	2	112	72	12	221	3	343
91	7	1	7	0	102	112	5	234	2	344
92S	10	2	4	2	69	42	4	133	1	197
93	2	0	1	0	17	9	2	31	0	72
Sub Totals	979	76	369	114	9,558	8,572	1,043	20,711	129	30,460
S. 98 Mobiles	1	0	3	0	32	12	1	49	8	
S. 99 Absentee - in ED	7	1	2	2	110	65	8	195	8	
S. 100 Absentee - out of ED	14	0	10	0	114	63	8	209	19	
S. 101 Absentee - Advance	1	0	0	3	16	25	2	47	0	
S. 104 Voting in DEO office	6	0	3	1	74	29	5	118	4	
S. 106 Voting by mail	0	0	0	0	8	4	0	12	4	
Grand Totals	1,008	77	387	120	9,912	8,770	1,067	21,341	172	30,460
% of Valid Votes	4.72%	0.36%	1.81%	0.56%	46.45%	41.10%	5.00%			

Summary:

Valid Votes - General & Advance	20,711	97.05%	Total Valid Votes
S. 98 Mobiles	49	0.23%	Total Valid Votes
S. 99 Absentee - in ED	195	0.91%	Total Valid Votes
S. 100 Absentee - out of ED	209	0.98%	Total Valid Votes
S. 101 Absentee - Advance	47	0.22%	Total Valid Votes
S. 104 Voting in DEO office	118	0.55%	Total Valid Votes
S. 106 Voting by mail	12	0.06%	Total Valid Votes
Total Valid Votes	21,341		
Rejected Ballots	172	0.80%	Ballots Cast
Registered Voters Who Voted	21,513	70.63%	Registered Voters

Candidate Elected: Fred Randall (NDP)



	Daniela Bosa RP	Pietro Calendino NDP	Tom Hetherington GP	Richard T. Lee LIB	Richard A.Y. Lee PDA	Derek Nadeau NLP	Carlo Nigro LBN	Total Valid Votes	Rejected Ballots	No. of Registered Voters
Advance Voting										
Eileen Dailly Pool	34	301	17	238	22	1	0	613	1	
Parkcrest Plaza	24	137	4	196	23	0	0	384	2	
General Voting										
Voting Area										
1	24	125	10	84	16	0	0	259	1	325
2	16	130	7	83	9	0	0	245	1	359
3	22	85	5	74	14	1	1	202	0	299
4	24	90	6	77	5	0	0	202	2	324
5	9	101	4	95	11	0	0	220	0	321
6	16	100	7	101	10	1	0	235	0	360
7	14	158	7	78	15	2	0	274	5	365
8	4	122	5	85	8	0	0	224	6	332
9	10	90	3	109	22	0	0	234	2	324
10	16	99	4	110	15	0	0	244	0	344
11	6	99	6	114	10	0	0	235	0	346
12	12	100	4	94	6	0	0	216	0	317
13	13	103	7	82	13	0	1	219	3	309
14	15	107	7	113	12	1	2	257	0	352
15	13	110	4	114	28	1	0	270	7	406
16	17	133	7	84	10	1	0	252	0	348
17	20	128	5	61	11	1	0	226	4	327
18	14	87	3	78	5	0	1	188	3	316
19	19	100	5	82	8	1	0	215	0	319
20	11	103	7	59	8	1	0	189	2	293
21	9	104	4	86	26	1	1	231	2	378
22	15	114	8	72	12	4	1	226	0	359
23	12	126	7	64	12	0	1	222	2	428
24	5	90	3	112	12	0	0	222	2	320
25	15	116	5	121	11	0	1	269	1	377
26	9	91	14	59	13	0	0	186	2	336
27	11	110	8	73	12	0	1	215	0	348
28	5	88	3	81	10	3	1	191	1	339
29	8	107	11	91	11	3	0	231	6	368
30	10	106	1	77	8	1	0	203	3	303
31	11	110	3	90	10	0	1	225	2	352
32	13	123	6	67	9	1	0	219	1	362
33	20	141	3	64	14	0	0	242	2	358
34	11	116	2	73	11	0	0	213	1	393
35	14	118	2	85	16	1	1	237	5	376
36	6	120	5	106	2	0	1	240	2	333
37	12	138	3	98	9	1	1	262	3	374
38	7	100	2	74	8	0	0	191	4	276
39	8	99	2	71	4	1	1	186	3	295
40	20	101	4	92	10	1	0	228	1	353
41	8	104	7	56	11	0	0	186	1	302
42	42	121	4	97	6	1	1	272	2	342
43	8	94	4	77	7	0	0	190	4	267
44	13	122	2	93	9	0	0	239	0	361
45	9	81	1	111	8	1	2	213	1	326
46	11	68	5	75	9	2	0	170	3	258
47	7	78	2	105	12	1	2	207	7	325
48	8	97	6	78	14	0	0	203	0	312
49	18	82	2	79	7	0	0	188	2	286
50	18	57	5	104	5	0	0	189	5	282
51	13	101	4	126	7	1	0	252	1	342
52	8	100	5	120	11	0	0	244	3	350
53	14	114	10	96	6	2	0	242	6	339
54	5	105	3	81	15	3	0	212	4	331
55	7	119	1	86	12	0	1	226	3	338
56	12	140	3	88	10	0	0	253	0	360
57	11	87	5	103	10	1	0	217	4	333
58	12	103	3	90	6	1	1	216	0	307
59	3	85	2	115	13	0	0	218	0	279
60	14	85	0	145	9	1	0	254	0	327
61	9	59	4	113	5	0	0	190	0	277

Voting Area (continued)	Daniela Bosa RP	Pietro Calendino NDP	Tom Hetherington GP	Richard T. Lee LIB	Richard A.Y. Lee PDA	Derek Nadeau NLP	Carlo Nigro LBN	Total Valid Votes	Rejected Ballots	No. of Registered Voters
62	14	90	3	111	14	0	0	232	0	324
63	10	85	9	101	10	0	0	215	1	292
64	4	79	2	76	10	0	0	171	3	262
65	12	109	8	83	1	2	0	215	4	293
66	6	85	4	87	16	3	0	201	5	291
67	7	71	4	110	10	1	2	205	3	298
68	4	86	3	106	13	0	0	212	0	290
69	6	96	4	95	12	1	0	214	2	346
70	13	92	10	101	21	2	1	240	0	401
71	8	58	4	54	12	0	0	136	1	275
72	15	92	1	69	10	1	0	188	2	335
73	7	83	6	67	11	2	0	176	0	279
74	12	70	1	71	15	0	0	169	1	279
75	8	85	1	58	10	3	0	165	4	279
76	8	71	3	95	6	0	0	183	0	284
77	8	68	2	128	20	0	1	227	0	316
78	13	73	1	72	11	0	1	171	0	269
79	22	47	1	120	6	0	0	196	0	283
80	8	102	2	85	11	0	1	209	2	301
81	7	90	1	92	14	1	0	205	1	314
82	7	95	1	97	16	0	0	216	1	294
83	14	78	1	71	6	0	0	170	0	280
84	7	72	3	107	8	0	0	197	2	307
Sub Totals	1,044	8,705	383	7,961	956	58	29	19,136	160	27,250
S. 98 Mobiles	5	13	1	14	0	1	0	34	0	
S. 99 Absentee - in ED	8	50	4	76	6	2	0	146	0	
S. 100 Absentee - out of ED	12	87	5	40	11	1	2	158	14	
S. 101 Absentee - Advance	3	8	0	8	0	0	0	19	3	
S. 104 Voting in DEO office	7	51	2	58	3	0	0	121	3	
S. 106 Voting by mail	2	12	0	3	0	0	0	17	0	
Grand Totals	1,081	8,926	395	8,160	976	62	31	19,631	180	27,250
% of Valid Votes	5.51%	45.47%	2.01%	41.57%	4.97%	0.31%	0.16%			

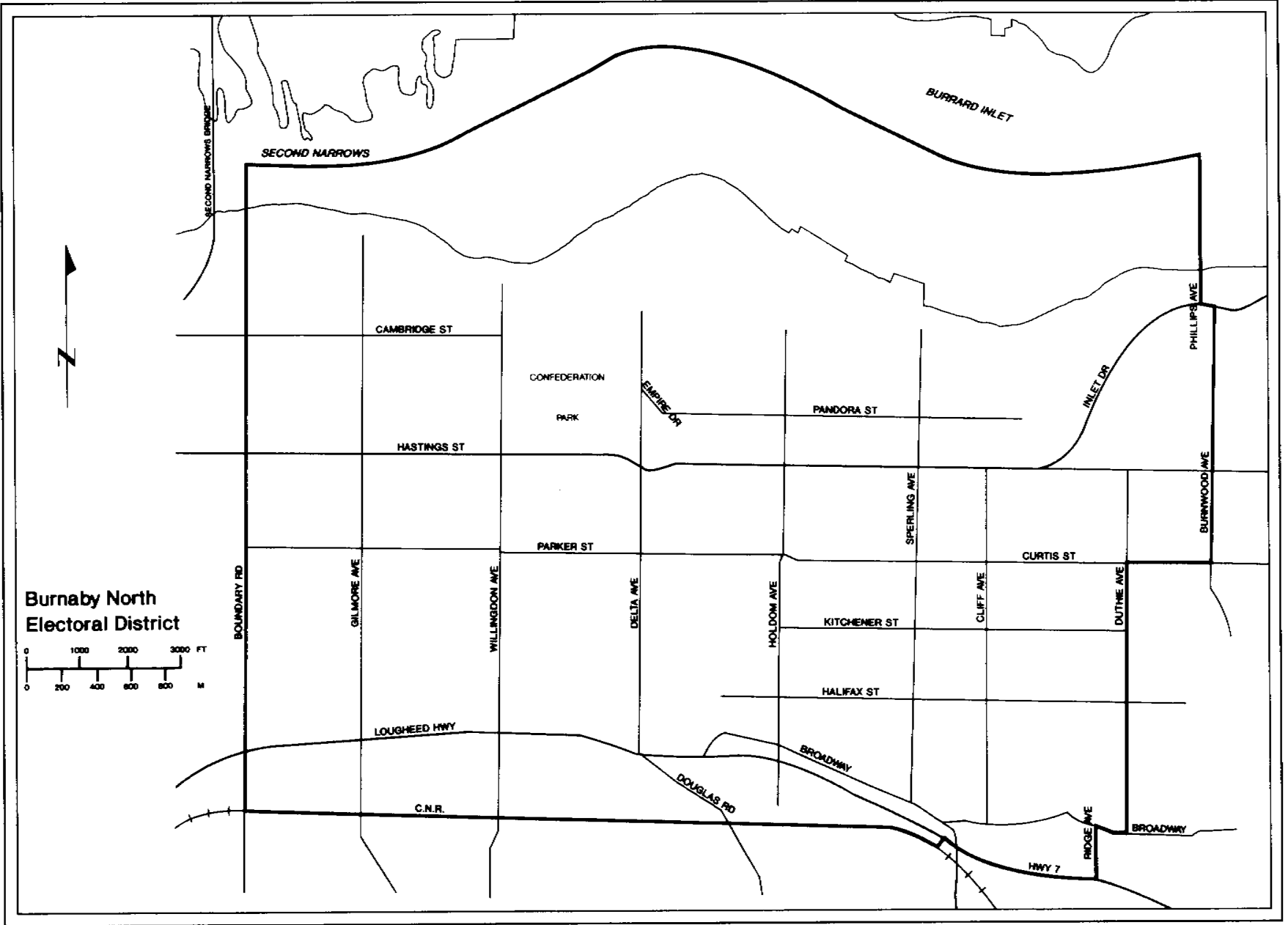
Summary:

Valid Votes - General & Advance	19,136	97.48%	Total Valid Votes
S. 98 Mobiles	34	0.17%	Total Valid Votes
S. 99 Absentee - in ED	146	0.74%	Total Valid Votes
S. 100 Absentee - out of ED	158	0.80%	Total Valid Votes
S. 101 Absentee - Advance	19	0.10%	Total Valid Votes
S. 104 Voting in DEO office	121	0.62%	Total Valid Votes
S. 106 Voting by mail	17	0.09%	Total Valid Votes

Total Valid Votes 19,631

Rejected Ballots	180	0.91%	Ballots Cast
Registered Voters Who Voted	19,811	72.70%	Registered Voters

Candidate Elected: Pietro Calendino (NDP)



	Joe Keithley GP	Peter B. MacDonald CP	John Nuraney LIB	Thomas Reekie PDA	Joan Sawicki NDP	Sunny G. Sodhi RP	Henriette Toth NLP	Total Valid Votes	Rejected Ballots	No. of Registered Voters
Advance Voting										
West Burnaby United Church	20	6	556	43	499	74	2	1,200	11	
General Voting										
Voting Area										
1	6	1	146	21	200	8	0	382	4	551
2	7	1	82	5	109	14	0	218	0	326
3	6	2	84	5	92	9	1	199	3	355
4	4	0	114	13	115	12	0	258	2	362
5	1	1	133	12	56	3	0	206	1	308
6	2	0	72	11	105	3	1	194	0	308
7	8	3	71	12	110	11	1	216	3	320
8	5	2	111	8	82	9	3	220	0	306
9	3	1	127	7	88	7	2	235	0	363
10	4	2	114	10	85	15	0	230	1	311
11	8	0	65	17	130	13	0	233	0	345
12	10	1	91	11	116	7	0	236	0	343
13	4	0	91	7	143	9	1	255	0	350
14	20	1	101	11	137	8	0	278	0	382
15	9	0	78	6	91	8	1	193	1	312
16	4	1	96	3	95	9	1	209	1	289
17	0	1	131	18	104	5	1	260	2	334
18	4	2	138	12	114	11	0	281	0	331
19	4	1	85	17	138	7	0	252	0	360
20	2	0	94	16	129	7	1	249	2	348
21	4	0	102	14	76	6	0	202	1	286
22	1	0	108	10	88	12	0	219	3	327
23	9	0	126	4	108	16	3	266	0	354
24	8	2	116	13	63	8	0	210	4	305
25	2	1	106	6	135	4	3	257	0	360
26	6	1	85	9	113	9	1	224	0	312
27	1	0	55	7	112	10	2	187	3	278
28	10	1	101	12	137	17	1	279	2	375
29	1	0	90	13	93	5	0	202	0	289
30	3	2	112	4	44	2	0	167	2	246
31	9	1	292	25	188	26	1	542	1	732
32	3	1	93	12	96	10	0	215	0	335
33	2	4	94	15	84	6	0	205	2	309
34	4	6	148	17	98	13	1	287	1	366
35	0	2	82	12	80	15	0	191	2	297
36	5	0	86	9	123	22	1	246	0	382
37	3	3	102	8	95	11	0	222	2	333
38	7	2	49	12	75	7	0	152	0	287
39	1	2	85	12	85	8	0	193	0	291
40	2	2	70	14	105	17	1	211	0	317
41	4	1	95	6	94	8	0	208	0	298
42	3	3	73	6	81	9	1	176	2	287
43	2	1	41	7	65	10	0	126	0	241
44	3	2	60	11	72	3	0	151	4	296
45	2	0	108	11	101	6	2	230	0	328
46	4	2	76	8	81	13	2	186	1	296
47	8	3	43	10	75	3	0	142	1	294
48	2	2	59	11	64	10	1	149	1	291
49	0	0	37	10	59	1	0	107	1	247
50	5	3	152	14	88	12	0	274	1	437
51	6	1	41	12	88	4	1	153	1	300
52	1	3	63	9	87	10	0	173	0	261
53	3	3	88	18	72	14	0	198	1	285
54	2	2	56	4	52	7	0	123	2	227
55	4	3	30	9	55	6	0	107	2	237
56	2	3	106	20	127	2	2	262	5	409
57	4	0	74	13	93	12	1	197	3	309
58	7	2	86	10	78	1	0	184	1	291
59	6	3	86	1	76	8	0	180	0	273
60	3	0	96	11	93	14	0	217	1	291
61	1	2	78	4	70	8	1	164	2	262
62	6	1	97	10	125	10	0	249	4	367

Voting Area (continued)	Joe Keithley GP	Peter B. MacDonald CP	John Nuraney LIB	Thomas Reekie PDA	Joan Sawicki NDP	Sunny G. Sodhi RP	Henriette Toth NLP	Total Valid Votes	Rejected Ballots	No. of Registered Voters
63	4	3	63	6	119	7	1	203	2	315
64	1	1	56	8	74	8	0	148	2	278
65	4	5	50	8	76	11	0	154	0	297
66	1	1	32	7	78	5	1	125	2	225
67	3	2	38	9	100	8	1	161	1	311
68	2	4	78	2	67	11	0	164	1	242
69	5	1	39	11	94	6	2	158	2	328
70	7	1	22	5	99	7	1	142	2	320
71	4	1	72	8	94	13	0	192	1	308
72	2	0	53	12	72	4	0	143	1	287
73	0	0	42	9	94	9	1	155	1	317
74	4	3	113	9	74	16	0	219	1	280
75	2	2	68	18	99	8	0	197	2	280
76	2	0	103	6	75	5	1	192	2	313
77	1	2	97	22	71	4	0	197	0	309
78	4	1	82	18	118	7	2	232	1	352
79	3	0	96	8	111	8	1	227	1	317
80	1	2	94	11	73	9	0	190	1	277
81	3	1	89	7	85	9	1	195	1	326
82	5	2	40	9	94	9	1	160	3	281
83	2	1	62	15	84	2	2	168	1	304
84	3	2	60	10	67	5	0	147	0	278
85	5	2	82	4	82	8	1	184	2	312
86	3	2	91	11	85	6	0	198	1	299
87	3	1	103	12	104	4	1	228	3	341
88	8	2	81	12	70	7	3	183	0	294
89	7	3	122	14	119	12	0	277	2	358
90	5	2	103	13	126	10	0	259	2	333
91	4	6	56	13	120	5	0	204	2	292
92	5	2	89	11	96	13	0	216	0	308
93	4	2	99	13	113	8	1	240	1	345
94	8	1	107	7	98	8	0	229	1	324
95	6	1	118	10	97	7	1	240	2	309
96	5	1	116	22	74	9	1	228	0	309
97	6	3	91	14	87	14	1	216	1	299
98	2	1	114	15	87	5	0	224	1	326
99	7	2	98	20	108	10	1	246	1	318
100	3	0	80	10	122	3	1	219	1	285
101S	1	3	34	3	45	7	1	94	12	220
102S	5	16	39	3	83	3	2	151	1	270
103S	2	6	24	1	25	5	2	65	4	107
Sub Totals	442	187	9,423	1,134	10,191	959	71	22,407	152	32,406
S. 98 Mobiles	0	2	21	5	32	6	0	66	6	
S. 99 Absentee - in ED	5	1	98	9	127	20	1	261	5	
S. 100 Absentee - out of ED	6	0	57	5	62	5	1	136	13	
S. 101 Absentee - Advance	2	0	12	3	20	4	1	42	1	
S. 104 Voting in DEO office	1	0	59	5	59	5	0	129	5	
S. 106 Voting by mail	2	0	8	0	10	0	0	20	1	
Grand Totals	458	190	9,678	1,161	10,501	999	74	23,061	183	32,406
% of Valid Votes	1.99%	0.82%	41.97%	5.03%	45.54%	4.33%	0.32%			

(continued next page)

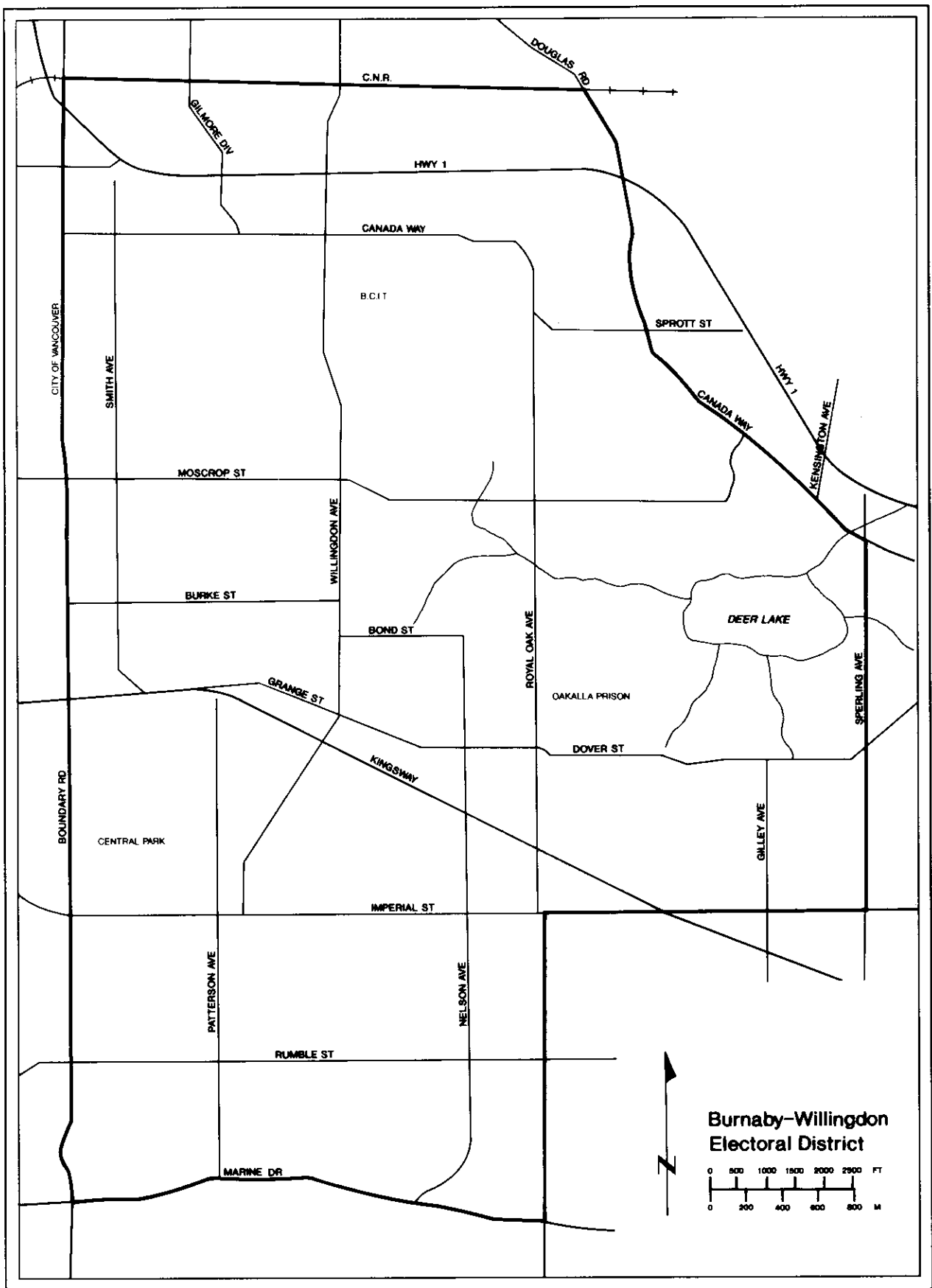
Summary:

Valid Votes - General & Advance	22,407	97.16%	Total Valid Votes
S. 98 Mobiles	66	0.29%	Total Valid Votes
S. 99 Absentee - in ED	261	1.13%	Total Valid Votes
S. 100 Absentee - out of ED	136	0.59%	Total Valid Votes
S. 101 Absentee - Advance	42	0.18%	Total Valid Votes
S. 104 Voting in DEO office	129	0.56%	Total Valid Votes
S. 106 Voting by mail	20	0.09%	Total Valid Votes

Total Valid Votes 23,061

Rejected Ballots	183	0.79%	Ballots Cast
Registered Voters Who Voted	23,244	71.73%	Registered Voters

Candidate Elected: Joan Sawicki (NDP)



	Robert Eyford RP	Frank Garden NDP	Phillip Mencero GP	Ric Steines LBN	John D. Wilson LIB	Total Valid Votes	Rejected Ballots	No. of Registered Voters
Advance Voting								
Quesnel	90	182	9	2	212	495	2	
Williams Lake	36	72	1	1	73	183	0	
General Voting								
Voting Area								
1 Nazko-Kluskus	5	21	0	1	26	53	0	129
2 Bouchie Lake	7	4	1	0	7	19	0	38
3 Cinema	27	32	0	0	57	116	1	175
4 Wells	22	61	4	3	41	131	0	206
5 Cottonwood	8	18	1	0	25	52	0	77
6 Moose Heights	32	74	2	0	82	190	0	284
7 Moose Heights	22	46	1	0	80	149	0	240
8 Bouchie Lake	33	59	4	0	86	182	1	281
9 Bouchie Lake	47	100	7	0	110	264	0	404
10 West Quesnel	6	14	1	1	26	48	1	83
11 Bouchie Lake	36	94	1	0	79	210	1	314
12 Bouchie Lake	25	58	1	3	80	167	0	254
13 Baker Creek	21	20	0	0	37	78	0	152
14 Quesnel W	53	93	7	1	64	218	0	355
15 Higdon	52	84	5	1	98	240	0	347
16 Quesnel	40	68	1	0	90	199	0	304
17 Quesnel	29	50	3	3	54	139	0	236
18 Quesnel	34	56	2	0	52	144	0	230
19 Quesnel	42	70	1	3	58	174	0	291
20 Red Bluff	31	81	1	2	116	231	0	315
21 Red Bluff	36	73	3	2	121	235	0	326
22 Red Bluff	42	126	1	4	101	274	0	406
23 Red Bluff	57	113	3	1	108	282	0	374
24 Quesnel	10	24	0	0	12	46	0	59
25 Quesnel	13	58	1	0	51	123	1	199
26 Quesnel	23	53	3	1	70	150	3	259
27 Quesnel	14	59	1	2	64	140	0	245
28S Quesnel	3	13	0	1	11	28	0	69
29 Quesnel	26	88	1	1	85	201	2	329
30 Quesnel	32	80	3	2	117	234	0	359
31 Quesnel	42	95	1	0	67	205	1	291
32 Quesnel W	20	46	1	1	72	140	1	21B
33 Quesnel W	33	64	1	1	38	137	2	229
34 Quesnel W	33	71	0	0	40	144	1	213
35 Quesnel W	23	46	1	1	43	114	0	185
36 Quesnel W	34	78	0	1	60	173	0	261
37 Quesnel W	22	67	4	1	58	152	1	269
38 Quesnel W	26	64	2	0	32	124	1	223
39 Quesnel W	29	87	1	5	30	152	0	296
40 Quesnel W	33	82	0	2	48	165	2	261
41 Quesnel W	23	82	0	0	29	134	0	228
42 Quesnel W	45	91	1	0	70	207	3	322
43 Quesnel W	30	130	2	4	41	207	3	314
44 Red Bluff	45	89	3	0	67	204	0	315
45 Red Bluff	44	92	2	1	80	219	0	330
46 Red Bluff	39	97	1	0	69	206	0	325
47 Red Bluff	35	103	4	1	91	234	2	353
48 Red Bluff	32	77	0	0	129	238	1	350
49 Red Bluff	33	87	1	2	77	200	0	292
50 Red Bluff	38	88	0	2	95	223	0	345
51 Red Bluff	38	82	6	2	86	214	2	310
52 Kersley	35	91	2	0	116	244	3	344
53 Gravelle Ferry	14	45	2	0	53	114	1	151
54 Kersley	63	69	4	2	125	263	0	366
55 Narcosli Creek	13	7	0	0	41	61	0	7B
56 Alexandria	23	15	1	2	45	86	0	157
57 Castle Rock	1	12	0	0	8	21	0	44
58 Marguerite	8	8	0	0	25	41	0	60
59 McLeese Lake	27	22	3	0	36	88	0	123
60 Likely	47	48	6	2	92	195	1	307
61 Black Creek	2	4	1	1	9	17	0	35

Voting Area (continued)		Robert Eylford RP	Frank Garden NDP	Phillip Mencero GP	Ric Steines LBN	John D. Wilson LIB	Total Valid Votes	Rejected Ballots	No. of Registered Voters
62	Horsefly	19	28	1	0	60	108	0	163
63	Horsefly	35	76	1	4	103	219	4	299
64	Beaver Lake	28	62	2	1	83	176	1	257
65	McLeese Lake	43	33	2	0	61	139	0	179
66	Soda Creek	4	7	1	0	13	25	0	55
67	North Gables	18	61	1	0	49	129	0	209
68	Corner Hill	17	20	0	1	29	67	0	144
69	Commodore Heights	29	43	4	3	67	146	0	213
70	Commodore Heights	28	43	1	0	60	132	0	190
71	Pine Valley	48	63	4	2	62	179	0	279
72	Fox Mountain	42	70	3	1	68	184	0	272
73	North Lakeside	25	41	3	1	65	135	1	205
74	Wildwood	67	56	6	2	74	205	1	336
75	Dugan Lake	53	61	4	2	102	222	0	307
76	Miocene	41	62	5	1	100	209	1	312
77	Spokin Lake	29	47	1	1	46	124	0	249
78	150 Mile House	56	81	5	4	109	255	0	343
79	150 Mile House	36	62	1	2	82	183	0	262
80	Sugarcane	1	47	1	0	1	50	0	101
81	141 Mile House	10	9	1	0	33	53	0	108
Sub Totals		2,513	5,055	166	91	5,432	13,257	45	19,418
S. 98 Mobiles		2	10	0	1	10	23	3	
S. 99 Absentee - in ED		19	43	1	1	37	101	0	
S. 100 Absentee - out of ED		15	45	1	3	25	89	12	
S. 101 Absentee - Advance		0	9	0	1	5	15	1	
S. 104 Voting in DEO office		11	16	0	0	21	48	1	
S. 106 Voting by mail		1	2	0	0	3	6	1	
Grand Totals		2,561	5,180	168	97	5,533	13,539	63	19,418
% of Valid Votes		18.92%	38.26%	1.24%	0.71%	40.87%			

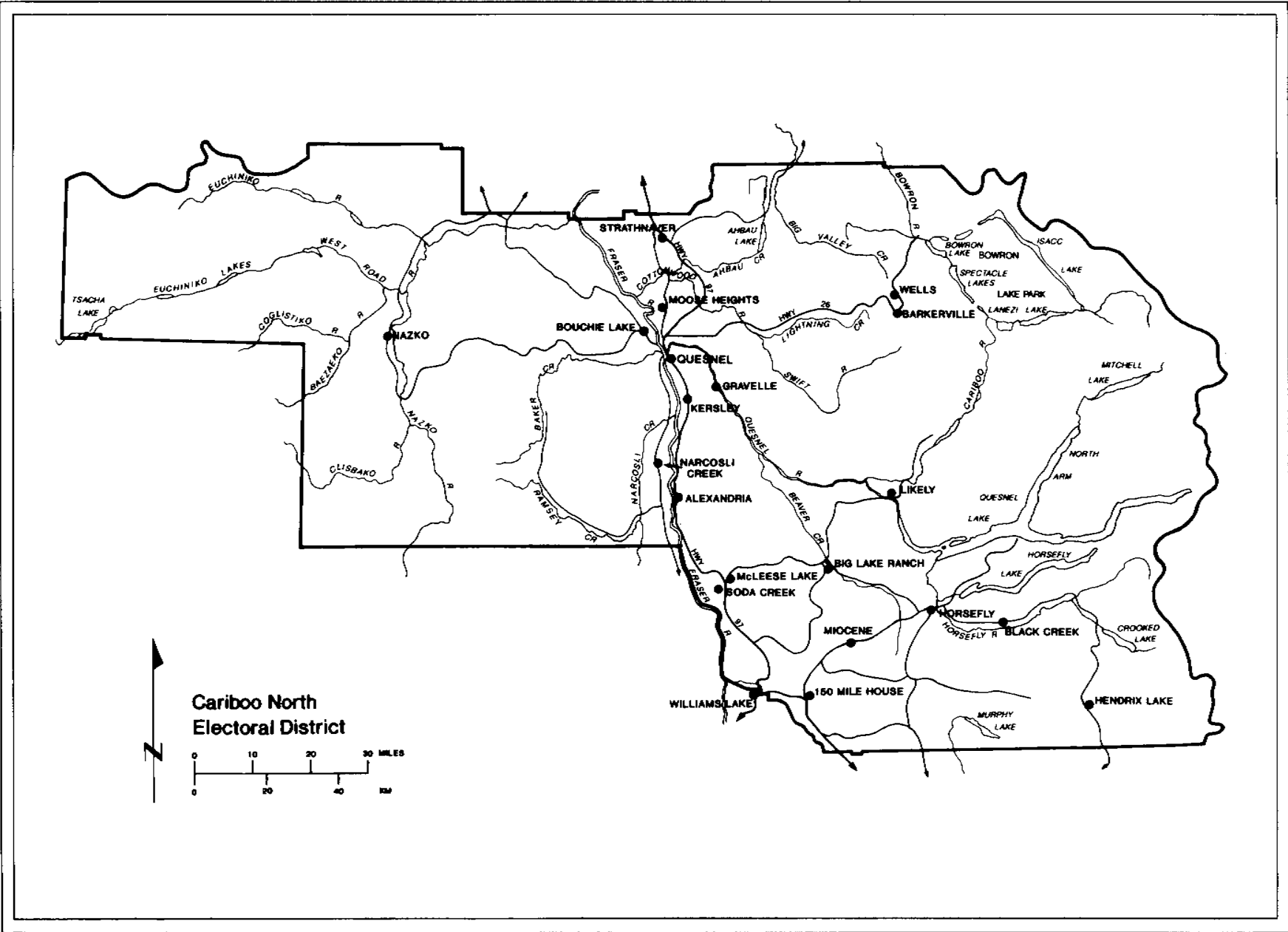
Summary:

Valid Votes - General & Advance	13,257	97.92%	Total Valid Votes
S. 98 Mobiles	23	0.17%	Total Valid Votes
S. 99 Absentee - in ED	101	0.75%	Total Valid Votes
S. 100 Absentee - out of ED	89	0.66%	Total Valid Votes
S. 101 Absentee - Advance	15	0.11%	Total Valid Votes
S. 104 Voting in DEO office	48	0.35%	Total Valid Votes
S. 106 Voting by mail	6	0.04%	Total Valid Votes

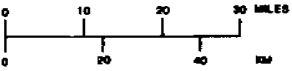
Total Valid Votes 13,539

Rejected Ballots	63	0.46%	Ballots Cast
Registered Voters Who Voted	13,602	70.05%	Registered Voters

Candidate Elected: John D. Wilson (LIB)



Cariboo North
Electoral District



	Donald Stuart Rennie GP	Jon Wolbers RP	Dave Worthy LIB	David Zirnhelt NDP	Total Valid Votes	Rejected Ballots	No. of Registered Voters
Advance Voting							
Clinton	0	4	24	16	44	0	
100 Mile House	6	71	159	184	420	1	
Williams Lake	2	93	211	229	535	0	
General Voting							
Voting Area							
1 Anahim Lake	2	48	44	100	194	0	326
2 Nimpo Lake	0	19	4	26	49	0	95
3 Chezacut *1	-	-	-	-	-	-	27
4 Chilanko Forks	4	14	18	58	94	0	165
5 Redstone *1	1	5	16	3	25	0	22
6 Alexis Creek	2	26	60	31	119	0	170
7 Alexis Creek	1	12	13	117	143	0	277
8 Riske Creek	0	18	33	20	71	0	162
9 Castle Rock South	2	9	7	6	24	0	39
10 Meldrum Creek	0	11	12	4	27	0	51
11 Esler	4	36	110	76	226	0	349
12 Chilcotin	3	33	67	45	148	1	237
13 Williams Lake	3	26	46	64	139	1	267
14 Glendale	2	39	42	52	135	5	245
15 Williams Lake	0	19	59	71	149	0	210
16 Williams Lake	1	21	89	96	207	0	295
17 Williams Lake	1	33	66	98	198	0	321
18 Williams Lake	4	18	78	105	205	0	311
19 Williams Lake	1	13	87	112	213	3	322
20 Williams Lake	2	22	58	94	176	0	265
21 Williams Lake	2	15	73	75	165	0	313
22 Williams Lake	2	26	94	80	202	0	302
23S Williams Lake	1	7	18	18	44	0	88
24 Williams Lake	2	30	79	100	211	0	321
25 Williams Lake	3	31	74	61	169	0	250
26 Williams Lake	4	26	82	78	190	0	283
27 Williams Lake	1	30	57	68	156	0	255
28 Williams Lake	4	18	44	74	140	0	353
29 Williams Lake	1	11	37	45	94	0	193
30 Williams Lake	4	30	64	74	172	0	294
31 Moonwest	0	15	83	64	162	0	219
32 Country Club Blvd	1	15	113	61	190	0	250
33 Williams Lake	3	28	71	78	180	0	360
34 Williams Lake	1	29	73	70	173	1	282
35 North Lakeside	2	33	88	81	204	2	348
36 Hodgson	2	42	65	49	158	0	255
37 Mountview	2	47	94	76	219	0	318
38 Mountview	0	25	26	37	88	0	137
39 South Lakeside	3	21	60	45	129	1	185
40 South Lakeside	4	44	67	54	169	3	243
41 South Lakeside	0	25	82	63	170	1	239
42 Dog Creek	6	50	76	79	211	0	300
43 Dog Creek	5	51	80	52	188	0	278
44 Chimney Valley	2	41	121	90	254	1	346
45 Springhouse	4	23	47	32	106	0	156
46 Chimney Valley	0	21	71	42	134	2	190
47 Lac La Hache	4	32	110	89	235	1	359
48 Lac La Hache	5	32	87	102	226	0	296
49 Lac La Hache	1	44	57	62	164	0	236
50 Eagle Creek	4	19	37	43	103	1	157
51 Mahood Falls	0	13	14	14	41	0	58
52 Canim Lake	5	22	42	130	199	0	287
53 Forest Grove	4	30	51	73	158	0	255
54 Forest Grove	4	28	70	78	180	1	254
55 100 Mile House	3	56	90	95	244	0	370
56 108 Mile House	3	44	91	87	225	0	345
57 108 Mile House	3	38	105	73	219	0	341
58 108 Mile House	2	37	108	106	253	2	381
59 108 Mile House	5	47	91	102	245	1	345
60 103 Mile House	4	39	74	68	185	1	340

Voting Area (continued)	Donald Stuart Rennie GP	Jon Wolbers RP	Dave Worthy LIB	David Zirnhelt NDP	Total Valid Votes	Rejected Ballots	No. of Registered Voters
61 100 Mile House	4	29	51	46	130	2	205
62 Alkali Lake	9	5	22	100	136	3	217
63 Hanceville	1	12	11	35	59	0	146
64 Nemaiah	2	5	11	40	58	0	135
65 Tatlayoko	2	10	7	8	27	0	69
66 Tatla Lake	3	17	26	19	65	1	97
67 Kleena Kleene	0	4	6	5	15	0	42
68 Big Creek	0	17	10	12	39	0	59
69 Dog Creek	0	14	11	47	72	0	107
70 100 Mile House	1	32	56	62	151	1	244
71 100 Mile House	3	30	34	57	124	0	185
72 100 Mile House	2	29	67	69	167	0	256
73 100 Mile House	3	27	51	61	142	0	224
74 100 Mile House	2	7	43	44	96	2	184
75S 100 Mile House	0	1	3	6	10	1	23
76 100 Mile House	5	24	88	63	180	1	273
77 100 Mile House	3	41	42	37	123	1	185
78 100 Mile House	1	40	92	86	219	0	310
79 100 Mile House	5	35	88	86	214	3	318
80 Roe Lake	4	22	77	93	196	0	310
81 Roe Lake	1	29	82	88	200	0	292
82 Bridge Lake	2	36	96	74	208	0	326
83 Lone Butte	6	28	68	105	207	0	334
84 Lone Butte	3	56	77	81	217	0	330
85 Lone Butte	9	36	88	67	200	0	261
86 Watch Lake	2	13	59	52	126	0	196
87 70 Mile House	1	28	65	56	150	1	178
88 70 Mile House	7	48	69	59	183	0	299
89 Canoe Creek	0	1	10	14	25	1	51
90 Big Bar	3	3	17	11	34	0	57
91 Clinton	6	22	71	44	143	2	221
92 Clinton	5	20	72	48	145	0	221
93 Clinton	7	24	98	60	189	0	312
94 Loon Lake	3	18	31	30	82	0	114
95 Maiden Creek	1	9	22	11	43	0	66
Sub Totals	253	2,577	5,890	6,151	14,871	48	21,785
S. 98 Mobiles	1	2	8	10	21	0	
S. 99 Absentee - in ED	9	59	76	111	255	7	
S. 100 Absentee - out of ED	4	22	39	56	121	13	
S. 101 Absentee - Advance	0	5	1	13	19	0	
S. 104 Voting in DEO office	0	16	32	31	79	1	
S. 106 Voting by mail	0	3	4	0	7	0	
Grand Totals	267	2,684	6,050	6,372	15,373	69	21,785
% of Valid Votes	1.74%	17.46%	39.35%	41.45%			

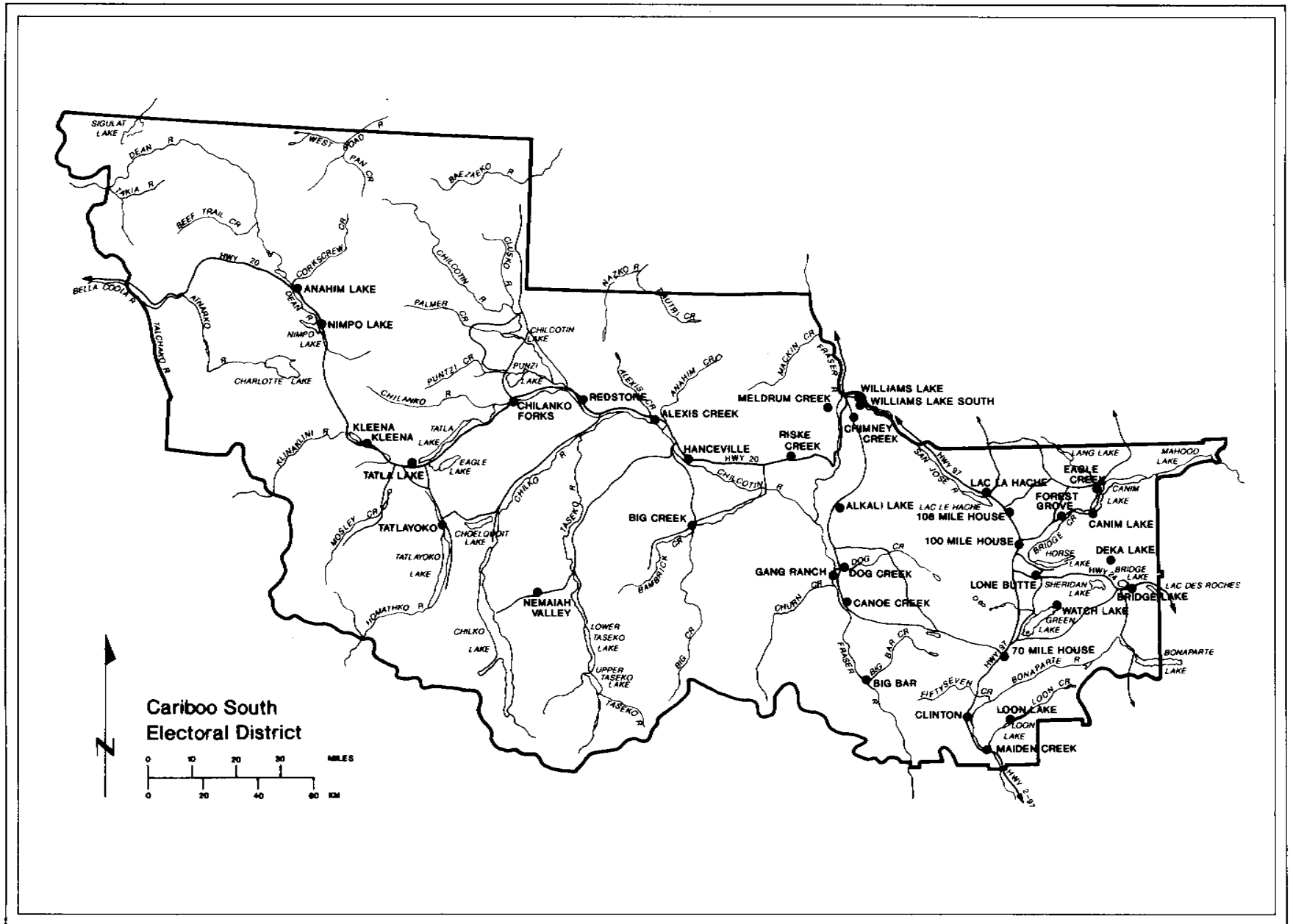
Summary:

Valid Votes - General & Advance	14,871	96.73%	Total Valid Votes
S. 98 Mobiles	21	0.14%	Total Valid Votes
S. 99 Absentee - in ED	255	1.66%	Total Valid Votes
S. 100 Absentee - out of ED	121	0.79%	Total Valid Votes
S. 101 Absentee - Advance	19	0.12%	Total Valid Votes
S. 104 Voting in DEO office	79	0.51%	Total Valid Votes
S. 106 Voting by mail	7	0.05%	Total Valid Votes

Total Valid Votes	15,373		
Rejected Ballots	69	0.45%	Ballots Cast
Registered Voters Who Voted	15,442	70.88%	Registered Voters

Candidate Elected: David Zirnhelt (NDP)

*1 Voting Areas 3 and 5 combined



	Bob Chisholm	Rollie Keith NDP	Steve Kisby GP	Barry Penner LIB	Bill Wimpney RP	Total Valid Votes	Rejected Ballots	No. of Registered Voters
Advance Voting								
Evergreen Hall	397	413	10	517	186	1,523	2	
General Voting								
Voting Area								
1	53	25	1	149	60	288	0	356
2	67	77	4	189	75	412	0	570
3	49	36	0	94	31	210	0	336
4	40	27	3	90	22	182	0	321
5	40	52	0	105	41	238	0	306
6	74	33	0	75	41	223	0	334
7	60	56	1	91	25	233	0	335
8	87	64	2	65	37	255	0	348
9	72	41	1	69	24	207	0	293
10	48	45	3	39	13	148	0	214
11	37	44	1	82	18	182	0	265
12	57	54	2	54	21	188	1	285
13	57	74	6	92	27	256	1	411
14	38	44	2	132	52	268	0	305
15	36	27	0	140	22	225	1	360
16	38	48	3	106	27	222	1	321
17	37	55	2	60	32	186	3	301
18	56	51	1	78	31	217	2	360
19	33	46	1	66	19	165	0	272
20	35	48	0	104	31	218	1	316
21	43	55	7	56	32	193	1	303
22	53	46	0	72	25	196	0	326
23	35	40	4	48	18	145	0	284
24	55	67	4	72	21	219	4	324
25	1	33	0	9	0	43	0	107
26	40	54	6	53	33	186	1	339
27	33	34	1	56	25	149	0	305
28	31	47	2	34	11	125	2	295
29	35	44	4	31	19	133	0	271
30	36	66	0	63	25	190	0	331
31	45	59	4	73	20	201	1	326
32	26	30	3	50	21	130	0	217
33	45	45	1	57	21	169	0	316
34	44	38	1	50	25	158	0	315
35	37	32	1	36	16	122	0	287
36	38	46	0	54	22	160	0	283
37	46	52	2	93	15	208	1	390
38	56	96	0	83	31	266	2	437
39	30	58	0	52	14	154	0	320
40	44	53	3	65	22	187	1	313
41	36	74	0	41	24	175	2	327
42	64	53	1	79	20	217	1	325
43	55	35	2	62	13	167	0	264
44	62	55	1	75	21	214	0	373
45	19	34	0	36	19	108	2	276
46	42	55	3	58	15	173	0	340
47	43	53	1	52	19	168	3	302
48	36	45	5	73	44	203	0	335
49	48	36	5	66	28	183	1	300
50S	25	20	0	54	22	121	5	142
51	38	53	2	81	9	183	0	298
52	39	37	1	49	19	145	2	276
53	54	49	2	89	28	222	1	337
54	68	69	4	129	40	310	2	497
55S	18	18	4	29	2	71	0	101
56	54	54	1	59	25	193	1	310
57	32	52	4	48	34	170	0	296
58	44	43	2	44	34	167	2	322
59	50	66	5	58	23	202	1	375
60	84	76	4	125	34	323	0	488
61	58	51	3	82	21	215	1	316
62	87	101	2	110	28	328	3	502

Voting Area (continued)	Bob Chisholm	Rollie Keith NDP	Steve Kisby GP	Barry Penner LIB	Bill Wimpney RP	Total Valid Votes	Rejected Ballots	No. of Registered Voters
63	21	53	1	65	23	163	0	226
64	59	84	10	108	40	301	3	418
65	42	37	1	115	41	236	2	365
66	43	42	1	76	21	183	1	327
67	81	49	1	87	12	230	0	345
68	72	62	3	123	29	289	0	501
69	44	51	5	81	13	194	1	358
70	70	79	3	145	36	333	1	540
71	42	39	0	92	46	219	1	382
72	66	70	1	88	33	258	0	367
73	44	39	1	116	20	220	0	341
74	42	55	0	133	26	256	2	338
75	56	71	3	110	36	276	0	420
76	80	76	2	171	40	369	0	440
77	61	76	0	76	30	243	0	389
78	72	35	3	68	30	208	3	328
79	93	51	0	108	22	274	3	444
80	52	33	4	57	28	174	0	290
81	131	108	3	127	59	428	1	652
82	67	57	1	57	23	205	0	348
83	51	70	0	49	18	188	0	305
84	64	76	2	97	33	272	4	549
85	53	32	0	17	6	108	0	180
86	96	99	6	165	40	406	0	613
87	34	26	1	22	9	92	0	878
88	105	120	1	154	30	410	2	658
89	79	80	5	241	57	462	1	646
90	36	17	2	90	32	177	1	279
91	67	64	1	103	75	310	2	372
92	23	66	2	48	39	178	2	255
93	50	33	2	81	29	195	1	346
94	49	25	1	92	71	238	1	352
95	38	30	0	114	50	232	0	345
96	25	14	1	91	18	149	1	241
97	46	34	1	124	66	271	1	382
98	25	25	1	43	8	102	0	152
99	81	82	6	100	41	310	0	419
100	92	92	1	215	49	449	3	654
101	36	84	6	80	41	247	1	413
102	20	29	0	45	17	111	1	180
Sub Totals	5,548	5,749	220	8,977	3,110	23,604	91	35,838
S. 98 Mobiles	25	28	5	44	7	109	3	
S. 99 Absentee - in ED	99	96	7	138	78	418	1	
S. 100 Absentee - out of ED	9	52	0	46	18	125	5	
S. 101 Absentee - Advance	5	9	0	7	1	22	1	
S. 104 Voting in DEO office	45	41	0	59	22	167	5	
S. 106 Voting by mail	5	14	0	2	1	22	1	
Grand Totals	5,736	5,989	232	9,273	3,237	24,467	107	35,838
% of Valid Votes	23.44%	24.48%	0.95%	37.90%	13.23%			

(continued next page)

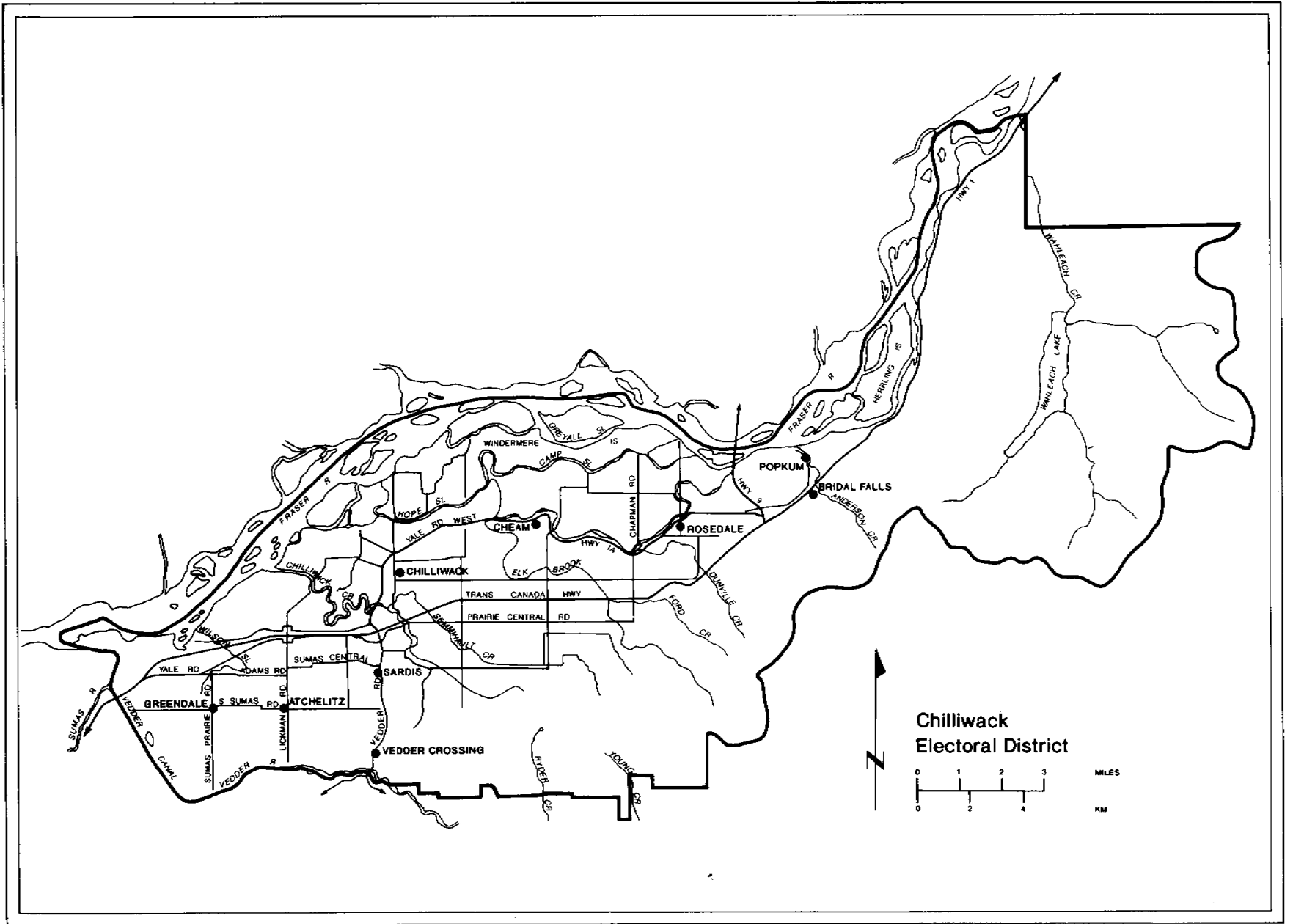
Summary:

Valid Votes - General & Advance	23,604	96.47%	Total Valid Votes
S. 98 Mobiles	109	0.45%	Total Valid Votes
S. 99 Absentee - in ED	418	1.71%	Total Valid Votes
S. 100 Absentee - out of ED	125	0.51%	Total Valid Votes
S. 101 Absentee - Advance	22	0.09%	Total Valid Votes
S. 104 Voting in DEO office	167	0.68%	Total Valid Votes
S. 106 Voting by mail	22	0.09%	Total Valid Votes

Total Valid Votes 24,467

Rejected Ballots	107	0.44%	Ballots Cast
Registered Voters Who Voted	24,574	68.57%	Registered Voters

Candidate Elected: Barry Penner (LIB)



	Jim Doyle NDP	Dave Herman PDA	Brian Allan McMahon LIB	Steve V. Pinchak RP	Rhonda Smith GP	Sonia Stairs NLP	Total Valid Votes	Rejected Ballots	No. of Registered Voters
Advance Voting									
Golden	121	2	77	35	4	2	241	0	
Invermere	59	1	77	14	2	0	153	0	
Kimberley	175	4	89	45	7	1	321	0	
Revelstoke	208	5	176	36	2	2	429	3	
General Voting									
Voting Area									
1 Mica Creek	12	0	4	1	2	0	19	0	27
2 Revelstoke Rural	94	5	89	49	11	1	249	1	339
3 Revelstoke	41	8	42	14	2	0	107	5	171
4 Revelstoke	73	6	92	30	4	1	206	0	328
5 Revelstoke	82	3	70	29	2	0	186	2	282
6 Revelstoke	73	1	76	20	2	0	172	1	285
7 Revelstoke	44	5	58	19	4	0	130	1	231
8 Revelstoke	65	9	60	16	2	0	152	1	236
9 Revelstoke	80	8	59	17	4	2	170	0	298
10 Revelstoke	64	3	49	11	3	2	132	0	239
11S Revelstoke	7	0	4	0	1	0	12	1	29
12 Revelstoke	35	1	22	10	4	1	73	2	145
13 Revelstoke	71	5	60	12	11	0	159	3	246
14 Revelstoke	93	11	67	10	6	1	188	0	304
15 Revelstoke	84	3	70	16	2	0	175	0	261
16 Revelstoke	105	6	59	26	4	4	204	6	314
17 Revelstoke	97	5	71	21	1	0	195	1	333
18 Revelstoke	91	5	59	28	4	1	188	0	292
19 Revelstoke	80	6	67	28	2	2	185	0	279
20 Revelstoke	93	5	105	36	1	1	241	0	347
21 Revelstoke	65	5	88	24	5	0	187	0	289
22 Donald	6	0	12	9	0	0	27	0	50
23 Glacier	1	3	5	0	0	0	9	0	9
24 Blaeberry	56	6	45	41	1	0	149	0	232
25 Field	70	1	7	7	3	0	88	0	153
26 Golden	50	7	56	38	1	1	153	0	235
27 Moberly *1	-	-	-	-	-	-	-	-	90
28 Nicholson	27	1	62	33	0	0	123	0	190
29 Golden *1	-	-	-	-	-	-	-	-	17
30 Golden	40	2	32	38	2	0	114	1	210
31 Golden	75	0	58	38	3	1	175	0	324
32 Golden	82	5	62	21	1	1	172	0	283
33 Golden	96	1	85	45	1	0	228	1	352
34 Golden	107	5	69	49	1	1	232	0	330
35S Golden	9	1	8	0	0	0	18	0	28
36 Golden	72	2	45	32	1	0	152	0	242
37 Golden	101	0	63	31	3	0	198	0	279
38 Golden	126	4	86	28	3	1	248	2	359
39 Golden *1	44	2	22	24	3	1	96	0	62
40 Nicholson	56	2	51	54	4	1	168	1	273
41 Nicholson	56	6	55	42	2	1	162	0	300
42 McMurdo	29	0	15	16	2	0	62	0	150
43 Parson	31	1	42	15	1	0	90	0	138
44 Castledale	22	1	11	9	0	1	44	0	85
45 Spillimacheen	21	0	13	4	3	0	41	1	54
46 Brisco	23	0	22	26	0	0	71	0	102
47 Edgewater	80	1	79	81	5	1	247	0	364
48 Radium Hot Springs	44	2	41	30	3	0	120	2	236
49 Radium Hot Springs	60	4	91	41	3	1	200	0	323
50 Wilmer	70	1	45	52	5	1	174	1	271
51 Athalmer	27	0	51	17	2	0	97	1	178
52 Invermere/Athalmer	61	1	74	22	2	0	160	3	237
53 Invermere	91	0	86	47	3	0	227	1	339
54 Invermere	81	5	109	23	4	1	223	1	329
55 Invermere	76	4	110	34	5	1	230	2	363
56 Invermere	102	1	84	38	2	3	230	1	326
57 Invermere	22	0	40	19	0	1	82	1	130
58 Windermere	67	2	90	32	1	0	192	0	299
59 Windermere	96	7	97	36	2	1	239	0	375

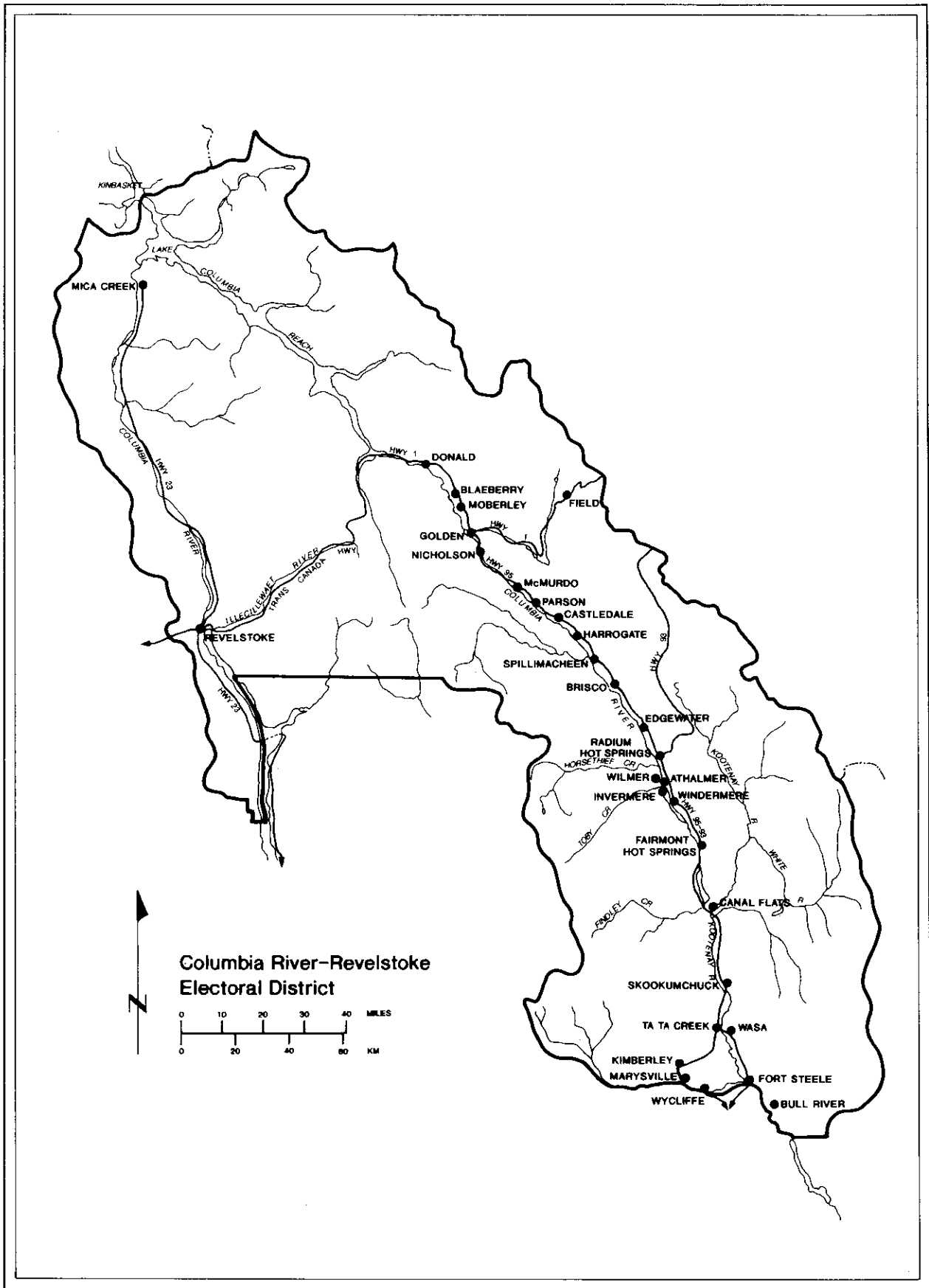
Voting Area (continued)	Jim Doyle NDP	Dave Herman PDA	Brian Allan McMahon LIB	Steve V. Pinchak RP	Rhonda Smith GP	Sonia Stairs NLP	Total Valid Votes	Rejected Ballots	No. of Registered Voters
60 Fairmont Hot Springs	58	1	191	44	5	3	302	0	417
61 Canal Flats	40	4	68	60	1	0	173	0	260
62 Canal Flats	30	3	60	53	0	1	147	0	210
63 Springbrook	29	0	23	31	5	0	88	0	135
64 Marysville Rural	13	0	9	14	2	1	39	0	51
65 Kimberley	84	2	47	59	5	0	197	1	291
66 Ta Ta Creek	65	0	44	35	1	2	147	1	199
67 Kimberley	66	3	27	54	2	1	153	1	218
68 Kimberley	69	3	27	39	9	0	147	0	247
69 Kimberley	83	4	44	25	3	1	160	0	235
70 Kimberley	72	2	55	17	2	0	148	1	219
71S Kimberley	37	2	18	10	1	0	68	2	119
72 Kimberley	94	0	54	29	9	0	186	0	287
73 Kimberley	86	2	41	28	5	0	162	0	295
74 Kimberley	82	5	65	22	6	1	181	2	304
75 Kimberley	114	7	41	28	7	0	197	0	295
76 Kimberley	109	6	24	30	0	1	170	3	264
77 Kimberley	104	6	29	25	2	0	166	0	256
78 Kimberley	83	5	86	26	3	1	204	0	285
79 Kimberley	77	7	23	8	3	0	118	1	174
80 Kimberley	59	4	38	16	3	0	120	1	174
81 Kimberley	85	1	61	26	4	0	177	2	257
82 Kimberley	60	1	56	26	0	0	143	0	258
83 Marysville	88	2	81	58	5	2	236	0	333
84 Marysville	103	3	57	38	5	0	206	0	301
85 Marysville	87	5	62	47	2	1	204	1	306
86 Wycliffe	86	9	54	65	7	1	222	0	359
87 Wasa	84	1	46	76	1	1	209	2	318
88 Fort Steele	24	1	24	19	2	0	70	0	83
89 Bull River	12	0	27	27	0	0	66	1	101
Sub Totals	6,172	279	5,095	2,654	264	57	14,521	65	20,843
S. 98 Mobiles	7	1	6	2	0	0	16	0	
S. 99 Absentee - in ED	37	1	25	17	3	1	84	0	
S. 100 Absentee - out of ED	22	1	14	5	2	0	44	4	
S. 101 Absentee - Advance	6	0	3	4	1	0	14	2	
S. 104 Voting in DEO office	17	0	22	3	0	0	42	3	
S. 106 Voting by mail	3	0	7	2	0	0	12	0	
Grand Totals	6,264	282	5,172	2,687	270	58	14,733	74	20,843
% of Valid Votes	42.52%	1.91%	35.11%	18.24%	1.83%	0.39%			

Summary:

Valid Votes - General & Advance	14,521	98.56%	Total Valid Votes
S. 98 Mobiles	16	0.11%	Total Valid Votes
S. 99 Absentee - in ED	84	0.57%	Total Valid Votes
S. 100 Absentee - out of ED	44	0.30%	Total Valid Votes
S. 101 Absentee - Advance	14	0.10%	Total Valid Votes
S. 104 Voting in DEO office	42	0.29%	Total Valid Votes
S. 106 Voting by mail	12	0.08%	Total Valid Votes
Total Valid Votes	14,733		
Rejected Ballots	74	0.50%	Ballots Cast
Registered Voters Who Voted	14,807	71.04%	Registered Voters

Candidate Elected: Jim Doyle (NDP)

*1 Voting Areas 27, 29 and 39 combined



**Columbia River-Revelstoke
Electoral District**



	Alicia Burns IND	Meaghan Cursons GP	Delbert Doll RP	Evelyn Gillespie NDP	John Krell FCP	Joe Lawlor PDA	Bill MacDonald LIB	Angus Ramsey IND	Hillel-Alan Wright IND	Total Valid Votes	Rejected Ballots	No. of Registered Voters
Advance Voting												
Campbell River	2	4	33	131	7	4	108	0	1	290	0	
Comox	19	11	85	240	5	10	310	1	0	681	0	
Courtenay	12	30	131	519	17	21	482	6	3	1,221	2	
Cumberland	1	5	5	53	3	0	34	0	1	102	0	
General Voting												
Voting Area												
1 Willow Point	4	5	34	99	3	12	76	0	0	233	1	387
2 Willow Point	1	7	20	82	2	3	64	0	0	179	0	254
3 Willow Point	3	7	16	96	4	7	101	0	1	235	0	337
4 Willow Point	0	7	29	89	3	10	90	0	0	228	0	376
5 Willow Point	1	4	22	96	5	6	54	0	1	189	2	322
6 Willow Point	0	2	28	126	0	10	100	0	1	267	0	410
7 Willow Point	6	3	24	120	3	7	59	0	0	222	0	366
8 Willow Point	0	4	11	64	2	4	47	2	0	134	0	191
9 Willow Point	1	3	16	86	8	9	126	1	0	250	0	354
10 Willow Point	0	2	5	38	1	0	12	0	0	58	1	75
11 Willow Point	1	5	16	93	2	11	73	0	0	201	0	290
12 Willow Point	3	5	18	108	4	17	64	0	0	219	0	328
13 Willow Point	3	3	25	159	9	9	89	1	0	298	0	452
14 Willow Point	2	2	21	97	5	11	68	0	0	206	2	329
15 Shelter Point	1	6	28	96	8	15	87	0	0	241	0	393
16 Shelter Point	0	4	15	114	4	13	117	0	0	267	1	338
17 Shelter Point	3	2	32	92	1	10	92	0	0	232	0	345
18 Shelter Point	0	5	24	106	3	9	44	1	0	192	1	269
19 Shelter Point	6	4	22	124	5	15	70	2	0	248	2	355
20 Oyster River	2	7	41	148	8	10	97	0	1	314	1	481
21 Oyster River	0	7	29	90	1	5	61	0	1	194	0	280
22 Black Creek	4	5	32	125	7	5	60	0	0	238	1	398
23 Black Creek	2	7	32	111	2	10	54	2	0	220	0	353
24 Black Creek	1	16	46	148	12	15	109	1	0	348	0	428
25 Black Creek	2	3	42	128	2	9	107	1	0	294	0	438
26 Black Creek	2	5	25	92	4	12	93	0	0	233	1	365
27 Black Creek	4	10	19	100	6	6	74	2	1	222	0	346
28 Black Creek	2	2	14	55	11	3	63	0	0	150	1	252
29 Merville	1	14	43	122	3	13	89	0	0	285	0	418
30 Merville	2	27	20	115	0	7	54	0	1	226	0	340
31 Merville	3	16	49	109	6	13	91	0	0	287	0	380
32 Grantham	2	12	31	98	4	9	86	0	1	243	1	382
33 Courtenay Rural	7	13	31	116	1	15	63	1	0	247	1	359
34 Courtenay Rural	7	14	20	110	2	8	53	5	0	219	0	360
35 Courtenay Rural	8	19	43	85	1	8	112	2	2	280	2	421
36 Courtenay Rural	1	5	23	75	0	2	87	2	0	195	0	303
37 Courtenay Rural	2	14	35	108	4	6	72	0	0	241	0	359
38 Courtenay Rural	1	17	43	90	0	8	67	1	0	227	1	340
39 Courtenay Rural	8	6	12	57	4	6	60	5	0	158	0	254
40 Courtenay Rural	2	6	18	61	1	9	61	0	0	158	0	242
41 Courtenay Rural	1	12	18	75	3	3	73	1	0	186	1	319
42 Little River	3	13	16	78	2	6	76	1	0	195	0	322
43 Lazo	3	12	29	67	0	14	59	0	1	185	0	343
44 Little River	8	7	27	73	2	9	101	1	0	228	0	334
45 Lazo	2	13	29	92	1	8	98	1	0	244	0	374
46 Comox Rural	4	19	23	85	0	2	82	10	1	226	0	383
47 Comox Rural	4	8	25	108	2	2	102	2	0	253	0	349
48 CFB Comox	2	1	7	5	0	0	9	1	0	25	0	202
49 CFB Comox	7	7	20	22	6	0	32	0	0	94	0	389
50 Comox	11	6	36	76	4	4	63	7	1	208	0	359
51 Comox	6	5	10	33	0	2	124	0	0	180	1	229
52 Comox	4	1	21	39	3	5	95	0	0	168	0	264
53 Comox	5	7	18	77	2	8	110	1	1	229	2	345
54 Comox	7	6	31	51	7	5	84	4	0	195	3	343
55 Comox	11	10	22	93	1	2	81	2	0	222	0	361
56 Comox	14	9	42	120	1	16	102	2	0	306	3	496
57 Comox	6	10	22	98	5	4	106	0	0	251	0	406
58 Comox	8	5	23	41	2	8	65	0	0	152	0	280

Comox Valley Electoral District
Voting Results

Statement of Votes
Elections British Columbia

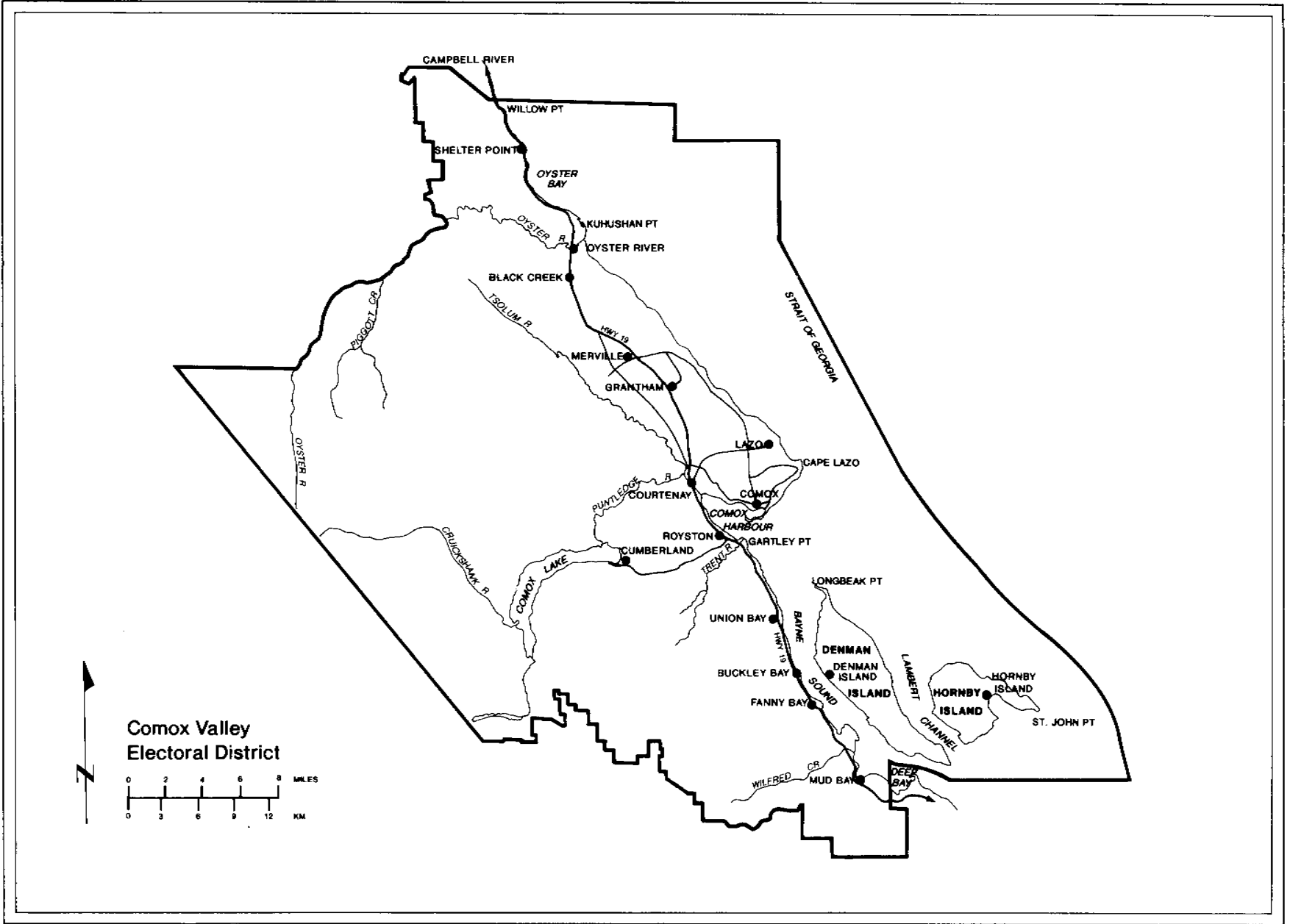
Voting Area (continued)	Alicia Burns IND	Meaghan Cursons GP	Delbert Doll RP	Evelyn Gillespie NDP	John Krell FCP	Joe Lawlor PDA	Bill MacDonald LIB	Angus Ramsey IND	Hillel Alan Wright IND	Total Valid Votes	Rejected Ballots	No. of Registered Voters
59 Comox	8	12	29	72	2	8	69	0	0	200	0	349
60 Comox	5	7	21	57	4	4	102	0	0	200	0	336
61 Comox	8	12	26	94	3	13	80	1	0	237	0	399
62 Comox	11	6	26	72	2	14	94	1	1	227	1	385
63 Comox	12	5	34	87	9	6	77	1	0	231	2	353
64 Comox	7	8	15	88	2	5	79	0	0	204	0	330
65 Comox	7	12	15	59	3	5	90	0	0	191	1	280
66 Comox	7	5	22	66	1	9	109	0	0	219	2	358
67 Comox	21	6	19	74	3	3	122	1	1	250	1	364
68 Comox	14	5	26	75	1	6	114	1	0	242	0	323
69S St Joseph's Gen Hospital	6	0	10	32	0	1	28	1	0	78	4	108
70 Comox	9	5	16	73	1	4	61	1	0	170	1	336
71 Courtenay/Comox Rural	3	3	8	70	0	4	38	2	1	129	1	332
72 Comox Rural	3	6	18	77	3	8	101	1	0	217	1	358
73 Comox Rural	7	10	28	101	4	8	98	2	0	258	0	427
74 Courtenay	2	1	4	24	0	4	64	0	0	99	0	138
75 Courtenay	7	13	54	174	7	19	169	6	2	451	0	751
76 Courtenay	-	-	-	-	-	-	-	-	-	-	-	0
77 Courtenay	5	11	27	93	1	3	87	1	0	228	1	427
78 Courtenay	2	3	31	79	5	6	102	1	1	230	0	370
79 Courtenay	7	5	25	85	3	9	78	2	0	214	0	346
80 Courtenay	4	6	32	99	1	4	118	0	0	264	0	411
81 Courtenay	0	5	18	80	2	9	94	0	0	208	0	274
82 Courtenay	1	9	30	62	3	11	93	1	0	210	0	298
83 Courtenay	-	-	-	-	-	-	-	-	-	-	-	0
84S Laurel Ldge/Glacier View Ldge	6	0	7	13	1	1	30	0	1	59	2	81
85 Courtenay	1	3	14	18	0	0	42	0	0	78	2	129
86 Courtenay	1	2	4	15	0	2	25	0	0	49	0	89
87 Courtenay	3	1	24	32	3	7	60	0	1	131	0	198
88 Courtenay	7	8	29	65	1	5	93	0	0	208	0	336
89 Courtenay	4	14	21	96	5	4	63	4	3	214	0	413
90 Courtenay	3	10	16	90	1	11	62	0	0	193	1	353
91 Courtenay	3	15	21	100	4	4	63	1	1	212	1	346
92 Courtenay	7	15	20	109	4	13	54	2	0	224	1	371
93 Courtenay	7	13	19	100	3	9	65	0	1	217	0	396
94 Courtenay	10	6	12	97	4	6	65	1	0	201	1	338
95 Courtenay	6	5	17	97	4	2	52	2	1	186	1	382
96 Courtenay	8	2	20	106	1	4	81	0	0	222	1	399
97 Courtenay	10	6	34	85	3	5	63	0	0	206	0	344
98 Courtenay	3	11	29	92	2	10	73	1	0	221	0	412
99 Courtenay	6	8	24	97	2	11	59	0	1	208	0	390
100 Courtenay	8	11	23	98	6	9	61	0	0	216	0	340
101 Courtenay	6	6	17	97	6	2	31	0	0	165	1	341
102 Courtenay	1	4	15	79	0	3	34	3	1	140	0	316
103 Courtenay	5	7	34	95	2	5	50	4	0	202	1	357
104 Courtenay	3	25	23	121	2	6	61	3	0	244	0	394
105 Courtenay	8	27	29	156	5	5	97	0	1	328	0	534
106 Courtenay Rural	4	15	35	144	4	16	65	1	1	285	1	397
107 Courtenay Rural	5	17	32	100	4	14	49	0	0	221	2	328
108 Courtenay Rural	3	8	25	115	2	7	57	1	0	218	1	338
109 Courtenay Rural	4	14	35	90	1	11	55	1	0	211	0	322
110 Courtenay Rural	1	15	15	117	1	9	42	2	0	202	0	323
111 Royston	2	8	45	80	0	13	109	2	0	259	1	400
112 Royston	2	10	20	104	1	7	71	3	1	219	0	347
113 Royston	3	10	30	115	1	7	113	1	2	282	0	398
114 Minto	6	14	30	97	5	7	61	4	0	224	1	327
115 Cumberland	0	9	21	181	2	10	63	1	2	289	2	399
116 Cumberland	1	19	23	153	4	9	24	3	0	236	1	327
117S Cumberland Health Centre	3	1	2	14	0	1	9	0	0	30	3	58
118 Cumberland	5	12	27	143	2	16	34	0	2	241	1	381
119 Cumberland	5	30	14	174	3	4	52	0	2	284	3	406
120 Union Bay	1	9	21	97	0	6	65	1	0	200	0	281
121 Union Bay	2	6	28	82	1	8	83	0	1	211	1	334
122 Fanny Bay	5	8	40	106	4	18	96	0	3	280	2	392
123 Fanny Bay	2	7	41	118	0	29	94	2	0	293	2	399
124 Denman Island	1	31	10	147	0	14	64	2	1	270	0	335

Voting Area (continued)	Alicia Burns IND	Meaghan Cursons GP	Delbert Doll RP	Evelyn Gillespie NDP	John Krell FCP	Joe Lawlor PDA	Bill MacDonald LIB	Angus Ramsey IND	Hillel Alan Wright IND	Total Valid Votes	Rejected Ballots	No. of Registered Voters
125 Denman Island	0	26	10	165	2	1	64	0	2	270	1	390
126 Homby Island	0	37	8	166	0	8	34	0	0	253	0	329
127 Homby Island	1	29	13	107	0	7	37	0	1	195	1	328
Sub Totals	566	1,195	3,238	12,470	380	999	10,134	137	54	29,173	81	42,619
S. 98 Mobiles	0	0	0	0	0	0	0	0	0	0	0	
S. 99 Absentee - in ED	20	79	125	402	13	23	295	8	2	967	2	
S. 100 Absentee - out of ED	3	10	22	154	0	11	82	2	1	285	19	
S. 101 Absentee - Advance	1	2	9	35	1	0	41	1	0	90	3	
S. 104 Voting in DEO office	5	10	52	142	3	5	146	1	0	364	5	
S. 106 Voting by mail	3	0	5	27	1	1	23	0	0	60	5	
Grand Totals	598	1,296	3,451	13,230	398	1,039	10,721	149	57	30,939	115	42,619
% of Valid Votes	1.93%	4.19%	11.15%	42.77%	1.29%	3.36%	34.65%	0.48%	0.18%			

Summary:

Valid Votes - General & Advance	29,173	94.29%	Total Valid Votes
S. 98 Mobiles	0	0.00%	Total Valid Votes
S. 99 Absentee - in ED	967	3.13%	Total Valid Votes
S. 100 Absentee - out of ED	285	0.92%	Total Valid Votes
S. 101 Absentee - Advance	90	0.29%	Total Valid Votes
S. 104 Voting in DEO office	364	1.18%	Total Valid Votes
S. 106 Voting by mail	60	0.19%	Total Valid Votes
Total Valid Votes	30,939		
Rejected Ballots	115	0.37%	Ballots Cast
Registered Voters Who Voted	31,054	72.86%	Registered Voters

Candidate Elected: Evelyn Gillespie (NDP)



	Angela Broughton PDA	John Cashore NDP	Dave Gallagher SC	Rob Gillespie LBN	Debra Hicks CP	Richard Van Schaik NLP	Bev Welsh RP	Maxine Wilson LIB	Total Valid Votes	Rejected Ballots	No. of Registered Voters
Advance Voting											
Crestview Plaza	42	537	7	5	2	2	71	573	1,239	2	
General Voting											
Voting Area											
1	20	114	1	1	1	1	10	110	258	1	331
2	22	119	0	1	2	1	14	90	249	1	352
3	14	106	1	3	1	4	12	58	199	1	289
4	20	102	0	0	0	1	8	89	220	0	379
5	11	68	2	4	0	0	13	86	184	0	290
6	15	96	0	0	0	1	13	122	247	0	347
7	2	100	0	0	1	0	14	117	234	1	365
8	24	103	0	3	0	0	11	53	194	3	321
9	15	127	2	4	1	2	10	56	217	2	335
10	21	147	1	4	1	1	24	107	306	1	440
11	15	67	0	2	1	0	24	127	236	0	345
12	16	92	3	3	0	1	15	102	232	0	317
13	7	82	0	0	0	1	6	87	183	0	282
14	12	112	1	1	0	1	18	83	228	2	279
15	12	80	0	1	0	0	19	212	324	1	440
16	8	59	0	0	0	0	10	150	227	0	331
17	8	67	0	0	0	0	18	119	212	3	313
18	7	76	0	1	0	2	5	129	220	1	300
19	4	101	0	1	0	0	7	68	181	0	239
20	17	126	1	0	0	0	17	82	243	3	331
21	9	79	1	1	1	0	2	61	154	0	211
22	11	92	2	2	1	1	7	76	192	1	264
23	13	108	2	1	0	2	10	108	244	0	330
24	7	113	1	2	2	1	24	80	230	2	288
25	13	108	1	4	0	4	10	89	229	0	289
26	12	87	1	5	1	0	17	57	180	2	313
27	6	50	1	0	0	1	6	33	97	0	219
28	13	99	1	3	0	1	6	35	158	1	273
29	6	81	1	2	1	2	4	26	123	1	256
30	13	101	0	2	0	0	12	63	191	1	252
31	11	88	1	0	2	0	8	140	250	1	332
32	8	81	1	4	0	0	12	87	193	0	265
33S	1	8	0	0	2	0	1	5	17	0	50
34	10	64	1	1	0	3	5	64	148	0	205
35	11	63	0	3	0	0	5	56	138	0	202
36	10	101	2	7	2	3	17	143	285	1	371
37	13	67	1	2	0	3	17	80	183	3	256
38	15	85	2	1	2	3	7	56	171	0	226
39	10	78	0	0	0	0	11	54	153	0	225
40	9	90	0	1	0	0	11	85	196	0	276
41	12	99	2	1	0	1	10	77	202	2	271
42	7	79	1	2	0	2	9	81	181	1	243
43	7	40	2	1	8	0	0	43	101	1	141
44	15	64	1	1	0	1	8	58	148	0	193
45	8	93	1	2	1	0	13	54	172	0	236
46	13	83	0	1	1	1	10	53	162	0	251
47	12	96	0	2	0	0	21	142	273	3	409
48	7	65	1	2	2	0	14	47	138	3	169
49	11	58	1	1	2	2	8	108	191	1	220
50	13	81	1	2	1	1	11	53	163	1	286
51	10	127	1	4	0	3	13	114	272	0	412
52	11	86	0	2	0	4	9	55	167	1	308
53	7	42	0	0	2	2	5	35	93	0	207
54	8	67	0	2	0	3	13	34	127	1	257
55	7	65	0	1	0	2	5	35	115	0	238
56	7	77	0	0	1	0	6	38	129	0	255
57	12	115	3	0	1	1	10	50	192	0	327
58	15	99	0	0	1	0	13	72	200	0	278
59	5	71	1	6	1	0	9	78	171	0	242
60	10	52	0	0	0	0	9	145	216	0	286
61S	17	89	13	10	16	9	10	37	201	11	551

Coquitlam-Maillardville Electoral District
Voting Results

Statement of Votes
Elections British Columbia

Voting Area (continued)	Angela Broughton PDA	John Cashore NDP	Dave Gallagher SC	Rob Gillespie LBN	Debra Hicks CP	Richard Van Schaik NLP	Bev Welsh RP	Maxine Wilson LIB	Total Valid Votes	Rejected Ballots	No. of Registered Voters
62	14	61	1	1	0	1	17	91	186	1	330
63	11	81	0	1	1	1	12	119	226	0	326
64	10	85	2	4	0	1	8	105	215	1	304
65	6	91	0	1	1	0	10	55	164	1	206
66	6	91	1	3	2	0	7	80	190	0	249
67	5	84	3	1	0	0	16	85	194	0	275
68	8	131	1	0	0	0	14	41	195	1	298
69	10	68	1	4	0	0	6	66	155	0	225
70	15	116	1	2	1	3	18	57	213	0	309
71S	0	64	7	8	4	4	8	43	138	2	235
72	9	36	0	1	1	1	9	71	128	1	179
73	6	64	0	1	0	0	14	73	158	1	219
74S	4	98	4	4	5	1	7	50	173	5	268
75	9	34	0	0	0	2	16	21	82	0	168
76	10	92	1	2	0	0	5	59	169	0	334
77	10	71	2	1	0	1	3	25	113	1	242
78	5	53	0	1	0	2	8	88	157	0	218
79	5	80	2	0	3	1	7	56	154	0	220
80	5	108	0	3	2	0	8	83	209	1	331
81	15	84	1	0	2	0	13	68	183	0	238
82	20	111	0	3	1	0	14	73	222	1	312
83	10	115	0	2	0	0	8	93	228	0	328
84	8	70	0	0	0	0	7	157	242	0	322
85	16	93	0	2	1	1	25	106	244	2	365
86	12	110	0	2	0	0	9	149	282	0	365
87	16	120	1	3	0	0	23	97	260	0	351
88	14	113	0	2	2	0	13	103	247	2	343
89	8	71	0	1	0	1	10	53	144	0	210
90	10	75	1	1	0	0	8	55	150	1	323
91	9	96	1	2	0	2	15	60	185	1	297
92	16	129	2	1	0	2	16	128	294	2	468
93	12	86	3	2	0	1	22	54	180	2	292
94	9	61	2	1	0	0	6	41	120	0	200
95	9	66	0	2	0	0	15	60	152	2	183
96	20	92	0	3	1	0	29	107	252	0	318
97	4	71	0	2	1	1	9	43	131	0	223
98	5	110	0	4	1	1	17	39	177	1	333
99	8	90	0	1	1	1	19	46	166	1	316
100	9	115	1	3	3	1	15	80	227	0	381
101	8	89	0	1	0	0	11	41	150	0	208
102	10	133	3	3	0	2	17	114	282	2	391
103	15	156	4	1	0	2	11	86	275	1	360
104	15	107	1	2	0	1	17	87	230	0	307
105	7	96	1	0	1	1	13	95	214	0	338
106	15	128	2	3	0	0	14	107	269	1	349
107	8	100	0	2	0	0	10	75	195	0	286
108	21	162	2	3	0	3	15	69	275	2	377
109	8	142	3	2	0	0	24	104	283	0	451
110	23	100	0	3	0	1	10	79	216	1	317
111	12	89	3	1	0	1	16	42	164	1	344
112	20	114	0	2	0	3	18	58	215	0	378
Sub Totals	1,267	10,574	123	213	95	117	1,399	9,264	23,052	98	32,719
S. 98 Mobiles	3	49	5	8	1	2	10	18	96	7	
S. 99 Absentee - in ED	5	47	2	3	0	1	8	42	108	0	
S. 100 Absentee - out of ED	14	62	2	0	0	3	8	59	148	10	
S. 101 Absentee - Advance	0	6	0	0	0	0	2	8	16	0	
S. 104 Voting in DEO office	0	59	0	0	0	0	5	42	106	0	
S. 106 Voting by mail	0	15	1	0	0	0	2	7	25	0	
Grand Totals	1,289	10,812	133	224	95	123	1,434	9,440	23,551	115	32,719
% of Valid Votes	5.47%	45.91%	0.57%	0.95%	0.41%	0.52%	6.09%	40.08%			

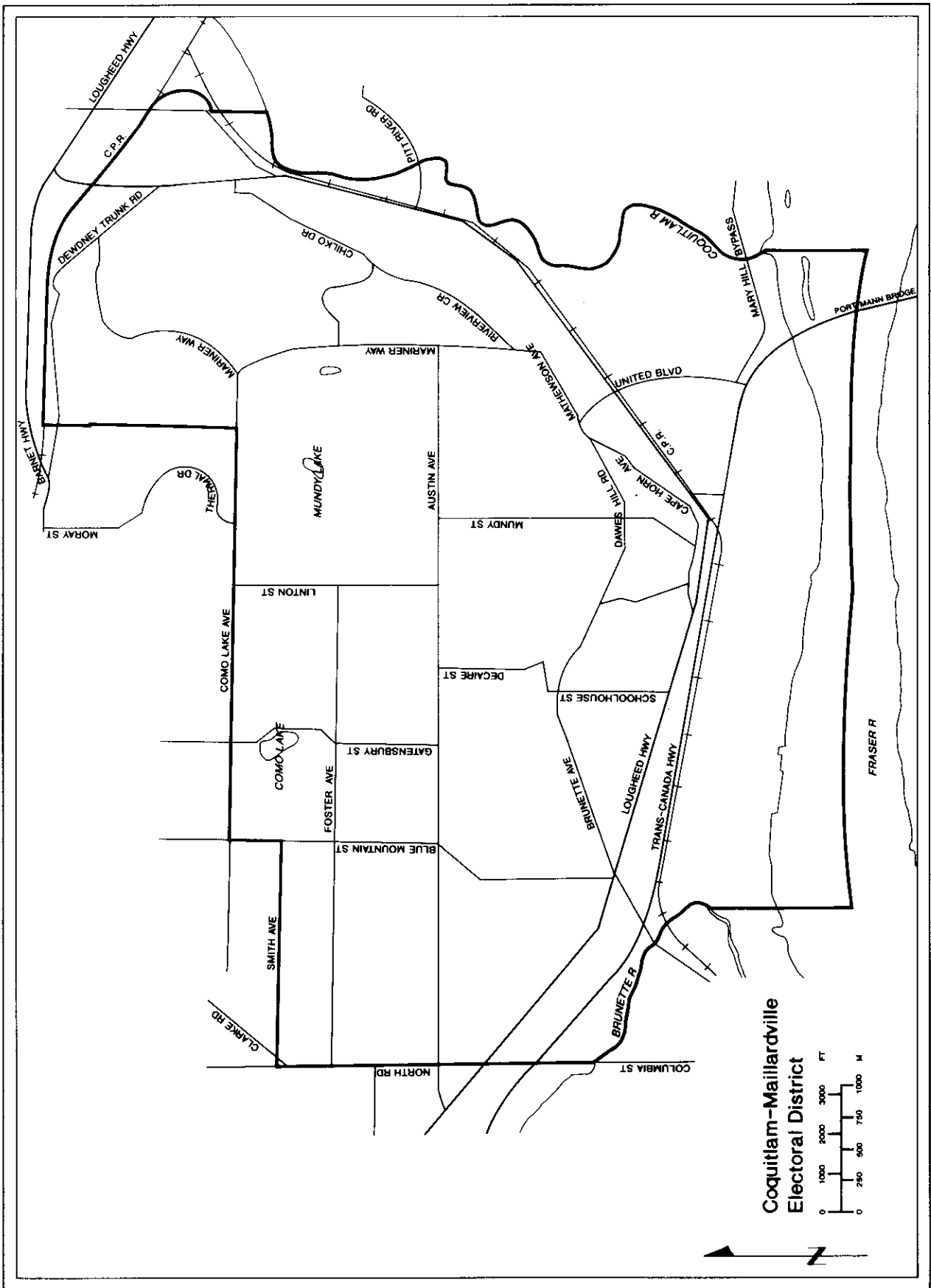
Summary:

Valid Votes - General & Advance	23,052	97.88%	Total Valid Votes
S. 98 Mobiles	96	0.41%	Total Valid Votes
S. 99 Absentee - in ED	108	0.46%	Total Valid Votes
S. 100 Absentee - out of ED	148	0.63%	Total Valid Votes
S. 101 Absentee - Advance	16	0.07%	Total Valid Votes
S. 104 Voting in DEO office	106	0.45%	Total Valid Votes
S. 106 Voting by mail	25	0.11%	Total Valid Votes

Total Valid Votes 23,551

Rejected Ballots	115	0.49%	Ballots Cast
Registered Voters Who Voted	23,666	72.33%	Registered Voters

Candidate Elected: John Cashore (NDP)



	Perry James Johnston PDA	Jan Pullinger NDP	Ray Smith LIB	Tom Walker RP	Julian West GP	Total Valid Votes	Rejected Ballots	No. of Registered Voters
Advance Voting								
Duncan	25	383	278	57	8	751	7	
Ladysmith	37	232	110	31	7	417	1	
Lake Cowichan	10	107	30	8	4	159	0	
General Voting								
Voting Area								
1	15	117	92	30	10	264	2	378
2	23	101	47	28	1	200	0	302
3	5	69	28	9	4	115	0	171
4	6	78	37	11	5	137	0	164
5	14	95	56	12	5	182	1	282
6	8	97	57	10	4	176	0	258
7	34	162	74	25	14	309	1	389
8	5	94	52	18	3	172	1	367
9	26	136	71	27	10	270	2	409
10	17	89	67	6	2	181	0	245
11	10	97	81	15	0	203	1	323
12	13	88	30	16	1	148	0	219
13	14	122	74	30	4	244	0	341
14	16	121	83	21	12	253	3	376
15	24	139	85	22	5	275	4	396
16	22	157	96	22	6	303	5	437
17	11	136	34	14	0	195	1	332
18	16	152	59	8	8	243	1	365
19	23	171	78	25	10	307	2	420
20	3	89	48	16	1	157	2	265
21	16	150	55	16	7	244	1	322
22	13	119	72	23	5	232	1	329
23	12	83	61	13	0	169	0	232
24	13	99	68	25	5	210	1	284
25	20	91	79	23	2	215	0	329
26	12	97	53	22	2	186	0	268
27	12	118	111	25	7	273	0	342
28	13	100	120	22	10	265	0	351
29	12	102	60	21	8	203	0	296
30	13	73	70	28	3	187	1	242
31	1	47	0	1	1	50	1	111
32	10	47	70	24	8	159	0	217
33	8	73	64	17	5	167	0	249
34	23	158	76	29	6	292	2	408
35	34	150	90	21	5	300	0	414
36	9	108	67	25	6	215	0	274
37	7	53	26	11	0	97	0	141
38	9	46	45	17	0	117	0	174
39	21	118	100	30	6	275	0	360
40	11	95	74	22	3	205	1	276
41	14	76	48	20	9	167	0	236
42	14	105	53	27	9	208	0	330
43	13	139	76	37	9	274	0	411
44	18	115	83	42	1	259	0	354
45	23	114	70	44	3	254	1	327
46	15	98	57	28	4	202	0	292
47	9	68	54	27	13	171	0	244
48	9	68	102	28	5	212	1	262
49	13	87	152	21	7	280	0	375
50	13	97	116	22	8	256	3	275
51	9	110	95	7	4	225	1	314
52	9	39	64	5	9	126	0	221
53	12	104	135	28	2	281	0	403
54	10	74	104	19	2	209	0	284
55	9	78	99	16	5	207	0	300
56	11	131	127	36	1	306	0	404
57	13	120	74	31	3	241	3	347
58	11	108	104	37	4	264	1	348
59	11	101	124	15	6	257	0	361
60	13	140	117	33	2	305	0	383

Voting Area (continued)	Perry James Johnston PDA	Jan Pullinger NDP	Ray Smith LIB	Tom Walker RP	Julian West GP	Total Valid Votes	Rejected Ballots	No. of Registered Voters
61	9	86	107	28	7	237	2	345
62	11	87	90	31	3	222	0	302
63	9	66	42	15	4	136	1	199
64	7	88	44	18	4	161	0	232
65	7	61	65	21	5	159	0	254
66	8	140	71	31	7	257	1	350
67	9	163	61	22	4	259	2	365
68	12	90	60	22	6	190	2	284
69	10	176	45	21	8	260	1	417
70	5	58	31	4	2	100	1	190
71	4	136	89	21	5	255	0	458
72	8	144	55	25	6	238	0	339
73	11	100	59	14	1	185	0	299
74	9	119	74	22	12	236	0	306
75	7	96	57	20	13	193	2	326
76	7	107	35	19	2	170	2	269
77	13	92	42	21	5	173	0	267
78	12	67	45	8	11	143	0	242
79	18	98	54	13	6	189	0	382
80	13	101	50	24	9	197	1	419
81	10	100	68	19	7	204	0	333
82	10	93	80	24	8	215	0	291
83	14	74	52	20	5	165	0	234
84	13	137	53	12	5	220	1	305
85	3	63	48	8	4	126	1	236
86	13	69	60	14	4	160	0	261
87	0	42	2	2	0	46	0	118
88	11	92	79	34	4	220	0	356
89	23	101	64	19	13	220	1	366
90	26	114	96	38	7	281	1	399
91	14	93	59	28	5	199	0	299
92	0	21	10	0	2	33	1	56
93	0	35	8	3	1	47	0	177
94	1	50	4	3	4	62	1	220
95	15	68	58	34	4	179	5	261
96	0	11	0	0	1	12	1	33
97	12	124	60	18	16	230	1	327
98	18	135	81	25	9	268	0	374
99	14	120	58	32	18	242	0	351
100	13	130	51	17	12	223	1	342
101	6	88	64	16	7	181	3	263
102	15	151	47	22	2	237	0	346
103	5	111	34	13	1	164	0	264
104	10	109	29	24	2	174	1	293
105	11	113	37	13	2	176	0	272
106	16	138	81	21	6	262	1	341
107	13	85	38	38	7	181	0	271
108	15	113	48	23	7	206	0	317
109	16	102	61	19	7	205	0	312
110	9	67	20	12	2	110	0	151
111	12	55	33	13	8	121	1	197
112	4	66	22	9	2	103	0	154
113S	-	-	-	-	-	-	-	0
114S	0	19	9	3	2	33	5	81
Sub Totals	1,426	11,895	7,572	2,375	623	23,891	92	33,375
S. 98 Mobiles	6	43	24	6	2	81	5	
S. 99 Absentee - in ED	7	102	56	18	13	196	3	
S. 100 Absentee - out of ED	9	103	56	10	5	183	11	
S. 101 Absentee - Advance	1	11	9	2	1	24	0	
S. 104 Voting in DEO office	10	67	43	14	1	135	5	
S. 106 Voting by mail	0	28	23	9	0	60	1	
Grand Totals	1,459	12,249	7,783	2,434	645	24,570	117	33,375
% of Valid Votes	5.94%	49.85%	31.68%	9.91%	2.62%			

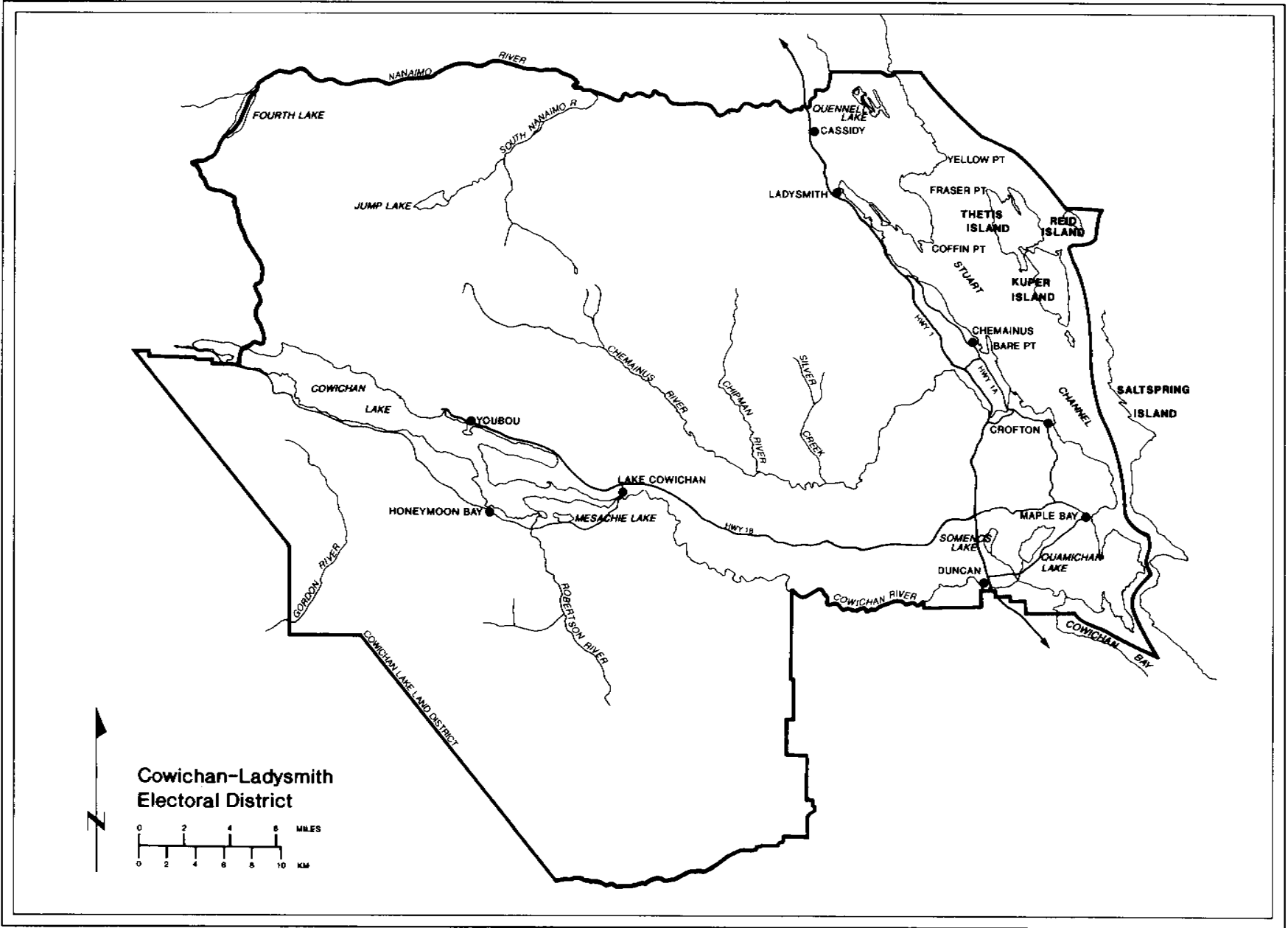
Summary:

Valid Votes - General & Advance	23,891	97.24%	Total Valid Votes
S. 98 Mobiles	81	0.33%	Total Valid Votes
S. 99 Absentee - in ED	196	0.80%	Total Valid Votes
S. 100 Absentee - out of ED	183	0.74%	Total Valid Votes
S. 101 Absentee - Advance	24	0.10%	Total Valid Votes
S. 104 Voting in DEO office	135	0.55%	Total Valid Votes
S. 106 Voting by mail	60	0.24%	Total Valid Votes

Total Valid Votes 24,570

Rejected Ballots	117	0.47%	Ballots Cast
Registered Voters Who Voted	24,687	73.97%	Registered Voters

Candidate Elected: Jan Pullinger (NDP)



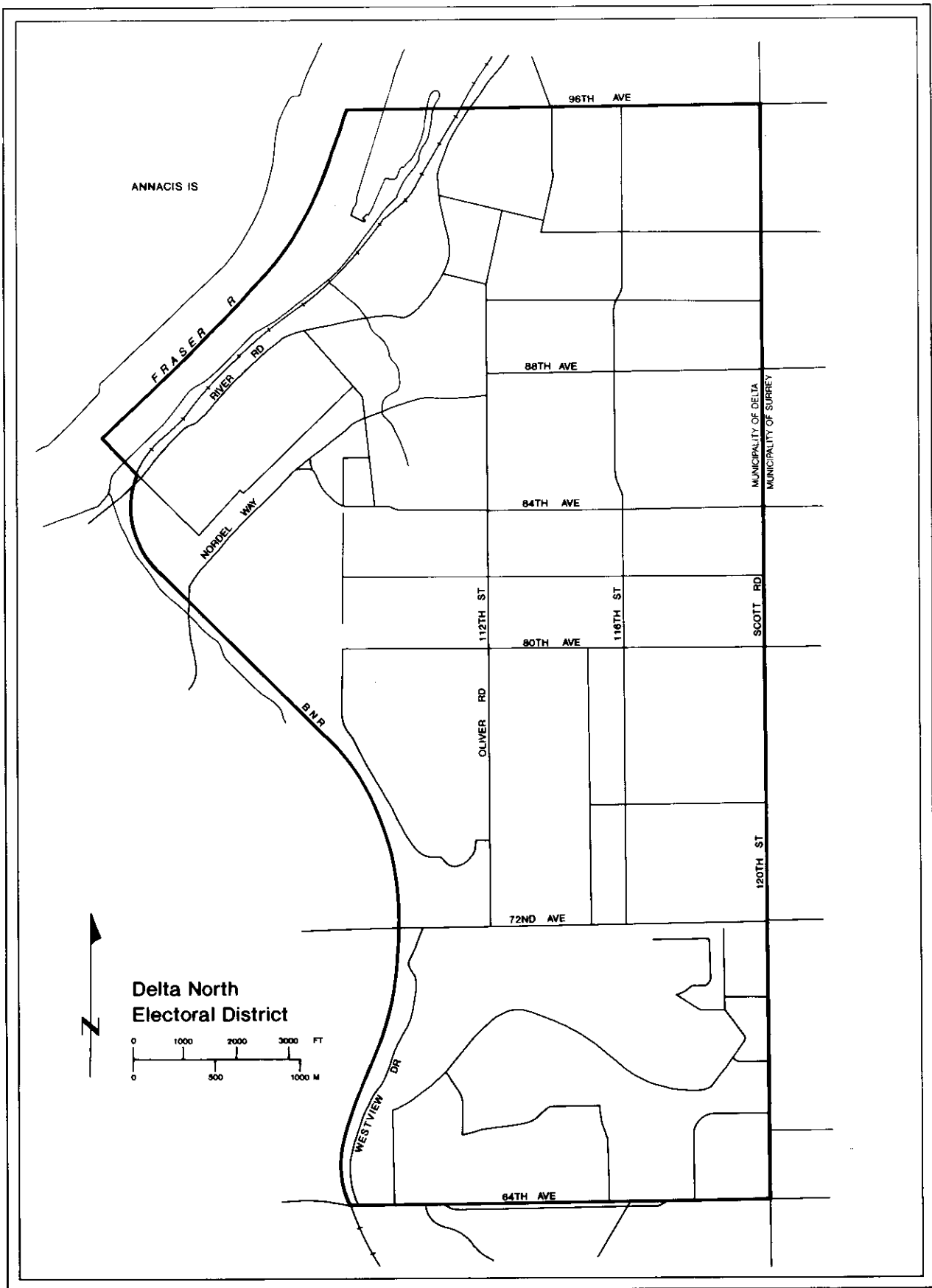
	Angela Chiotakos GP	Gurmant Grewal RP	Norm Lortie NDP	Reni Masi LIB	Ross Pike PDA	Total Valid Votes	Rejected Ballots	No. of Registered Voters
Advance Voting								
George Mackie Library	7	46	390	500	46	989	9	
General Voting								
Voting Area								
1	7	12	85	134	22	260	0	364
2	4	13	91	100	16	224	0	316
3	4	14	108	81	25	232	1	320
4	4	10	114	97	17	242	3	340
5	2	5	126	80	8	221	1	330
6	5	3	114	88	14	224	3	372
7	5	12	101	98	20	236	1	306
8	2	5	95	100	24	226	0	322
9	2	3	93	88	17	203	1	269
10	3	8	122	103	22	258	1	337
11	1	9	97	87	17	211	2	337
12	2	11	106	73	12	204	0	320
13	4	19	113	107	15	258	1	409
14	5	9	97	67	9	187	6	273
15	9	11	128	73	20	241	2	355
16	4	21	152	87	27	291	1	449
17	4	11	109	86	11	221	2	309
18	1	9	91	100	14	215	1	297
19	6	6	136	90	12	250	1	339
20	4	9	115	72	17	217	2	322
21	5	13	86	60	9	173	0	328
22	2	2	92	74	17	187	0	268
23	4	9	90	82	9	194	3	311
24	5	2	91	77	21	196	1	267
25	9	9	105	89	16	228	2	327
26	6	12	94	77	28	217	0	307
27	5	8	65	70	12	160	1	244
28	5	6	90	153	8	262	0	352
29	5	12	82	126	23	248	0	309
30	4	21	100	101	19	245	2	346
31	4	9	75	117	26	231	0	304
32	8	10	94	83	10	205	3	286
33	2	8	114	85	13	222	1	330
34	5	13	118	75	10	221	2	322
35	3	12	153	93	12	273	1	324
36	4	2	103	81	8	198	0	299
37	8	10	115	88	6	227	1	353
38	1	10	109	101	20	241	0	263
39	3	5	66	45	10	129	0	285
40	4	3	90	56	12	165	1	264
41	1	4	104	79	21	209	3	310
42	13	6	95	92	27	233	1	333
43	9	7	89	139	14	258	0	347
44	6	7	135	97	16	261	0	353
45	4	11	74	130	13	232	0	318
46	3	6	96	97	10	212	2	299
47	9	5	110	99	14	237	1	347
48	1	10	107	104	26	248	1	356
49	6	9	108	84	17	224	7	366
50	4	10	115	89	22	240	3	370
51	3	11	101	65	14	194	1	309
52	6	14	120	88	17	245	1	368
53	2	17	94	112	11	236	0	338
54	9	8	102	86	26	231	4	347
55	1	11	119	75	24	230	4	360
56	3	10	87	58	10	168	1	273
57	5	6	98	72	14	195	0	285
58	6	6	82	160	17	271	1	347
59	4	9	68	150	15	246	1	333
60	1	7	100	111	15	234	1	327
61	5	5	98	118	20	246	0	312
62	1	3	130	87	7	228	0	343

Voting Area (continued)	Angela Chiotakos GP	Gurmant Grewal RP	Norm Lortie NDP	Reni Masi LIB	Ross Pike POA	Total Valid Votes	Rejected Ballots	No. of Registered Voters
63	5	12	107	83	23	230	2	332
64	6	9	126	80	14	235	1	352
65	1	6	105	66	18	196	1	296
66	4	9	125	97	18	253	2	394
67	3	6	83	68	11	171	1	280
68	2	7	116	89	17	231	0	346
69	3	6	83	86	31	209	1	303
70	7	7	106	100	18	238	1	329
71	2	11	65	164	9	251	1	350
72	3	2	60	179	17	261	0	350
73	0	0	42	107	14	163	0	254
74	0	3	48	121	10	182	1	255
75	3	2	47	157	9	218	1	324
76	2	7	53	184	14	260	0	321
77	1	5	53	144	19	222	0	295
78	4	5	83	107	9	208	2	299
79	2	3	70	156	10	241	0	323
80	1	12	80	151	8	252	1	337
81	4	3	43	181	10	241	0	328
82	0	6	42	195	7	250	0	337
83	4	2	69	139	10	224	1	302
84	3	5	56	106	20	190	1	288
85	3	8	64	173	12	260	1	359
Sub Totals	342	740	8,473	9,169	1,372	20,096	106	27,470
S. 98 Mobiles	0	0	9	5	0	14	1	
S. 99 Absentee - in ED	2	8	63	39	4	116	1	
S. 100 Absentee - out of ED	3	3	47	30	4	87	8	
S. 101 Absentee - Advance	0	0	4	1	0	5	0	
S. 104 Voting in DEO office	0	4	54	57	4	119	4	
S. 106 Voting by mail	0	0	7	4	1	12	0	
Grand Totals	347	755	8,657	9,305	1,385	20,449	120	27,470
% of Valid Votes	1.70%	3.69%	42.34%	45.50%	6.77%			

Summary:

Valid Votes - General & Advance	20,096	98.27%	Total Valid Votes
S. 98 Mobiles	14	0.07%	Total Valid Votes
S. 99 Absentee - in ED	116	0.57%	Total Valid Votes
S. 100 Absentee - out of ED	87	0.43%	Total Valid Votes
S. 101 Absentee - Advance	5	0.02%	Total Valid Votes
S. 104 Voting in DEO office	119	0.58%	Total Valid Votes
S. 106 Voting by mail	12	0.06%	Total Valid Votes
Total Valid Votes	20,449		
Rejected Ballots	120	0.58%	Ballots Cast
Registered Voters Who Voted	20,569	74.88%	Registered Voters

Candidate Elected: Reni Masi (LIB)



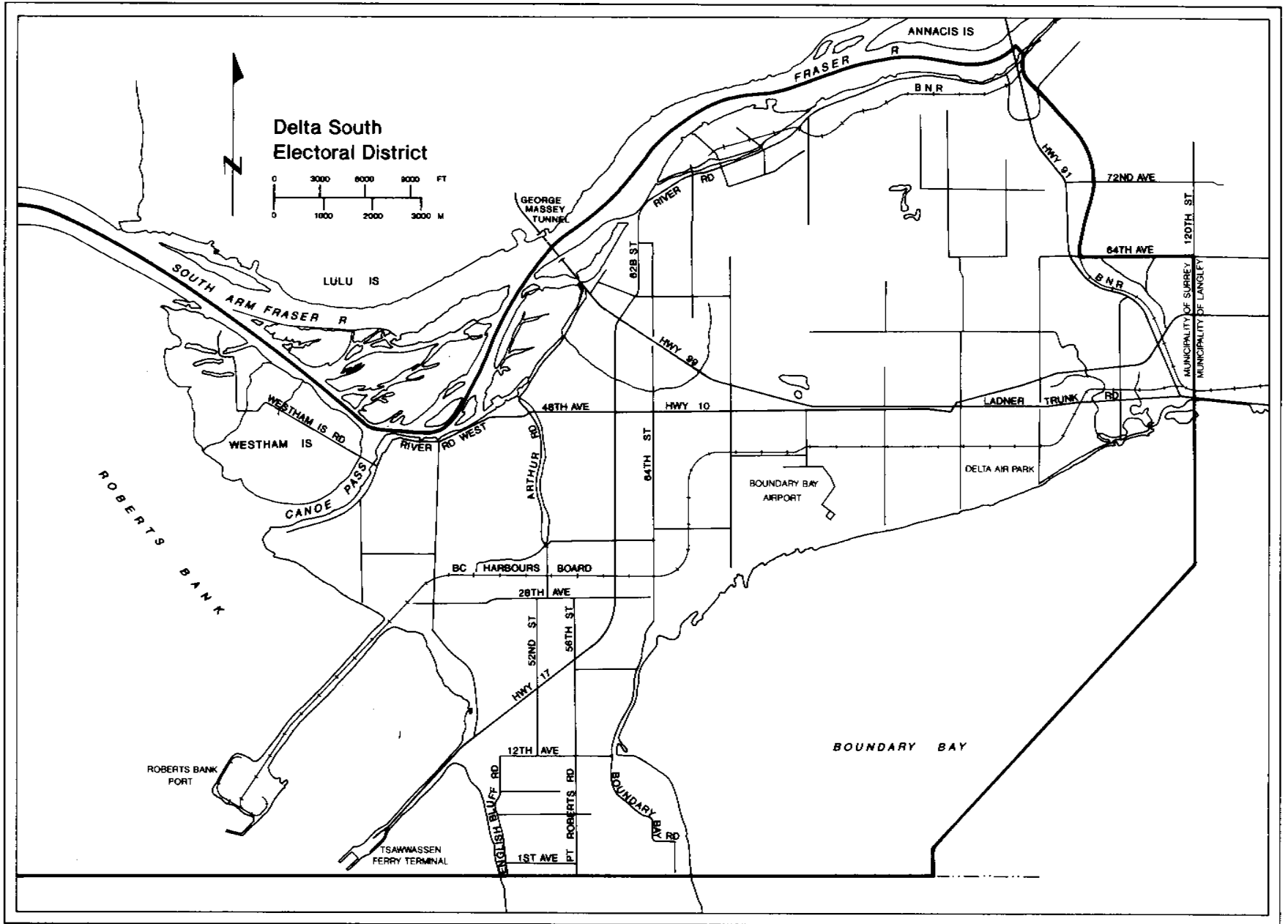
	Greg Dickey GP	Kevin Garvey RP	Fred Gingell LIB	Jim Hessels FCP	Lloyd MacDonald NDP	Fabian Milat SC	Donna M. Tobias PDA	Total Valid Votes	Rejected Ballots	No. of Registered Voters
Advance Voting										
Delta Pioneer Library	6	25	358	6	189	9	30	623	4	
South Delta Baptist Church	5	52	540	12	121	3	21	754	0	
General Voting										
Voting Area										
1	1	3	8	0	12	0	0	24	0	51
2	2	14	163	5	48	0	16	248	2	354
3	0	7	147	0	57	1	21	233	3	323
4	3	23	156	3	75	0	14	274	0	368
5	6	22	151	7	67	1	11	265	1	364
6	2	6	103	4	16	0	1	132	0	279
7	2	19	124	3	89	5	7	249	0	342
8	2	19	212	5	88	7	16	349	0	478
9	0	11	103	9	93	0	10	226	1	332
10	4	18	82	5	74	3	12	198	1	288
11	1	16	97	1	61	3	10	189	2	269
12	0	8	103	10	66	6	17	210	0	303
13	2	15	140	9	67	2	11	246	2	328
14	3	5	141	7	65	3	7	231	0	308
15	2	9	110	0	45	1	8	175	0	256
16	1	16	276	4	108	0	14	419	0	577
17	10	19	150	2	89	1	17	288	1	423
18	7	11	165	5	83	3	20	294	0	448
19	0	22	95	1	76	3	11	208	0	308
20	0	15	86	3	89	2	10	205	0	352
21	4	13	81	5	70	1	9	183	0	312
22	2	18	88	1	75	2	6	192	0	288
23	2	16	86	4	91	4	17	220	3	338
24	5	22	112	1	108	6	12	266	0	357
25	1	25	210	1	102	8	17	364	1	486
26	2	13	125	3	69	2	10	224	1	301
27	2	14	128	3	66	1	13	227	0	325
28	1	16	145	9	77	4	11	263	0	371
29	2	20	125	3	69	6	15	240	3	364
30	1	10	121	2	89	0	5	228	1	321
31	8	6	155	5	87	5	17	283	1	423
32	2	9	84	2	54	2	20	173	1	307
33	1	15	94	5	63	2	23	203	0	387
34	3	7	121	2	70	4	16	223	0	403
35	1	17	125	1	84	3	13	244	1	364
36	5	10	78	2	104	1	12	212	1	330
37	1	8	146	4	58	2	12	231	0	347
38	1	2	76	2	8	3	2	94	0	116
39	0	8	85	0	61	13	8	175	0	232
40	3	4	88	5	73	2	10	185	1	280
41	3	14	107	1	66	4	9	204	0	369
42	2	16	84	5	105	1	8	221	0	375
43	8	23	46	2	61	0	7	147	0	328
44	3	11	109	4	80	1	18	226	1	349
45	2	9	87	0	62	4	11	175	0	288
46	5	13	106	1	81	0	11	217	0	301
47	6	15	130	5	62	2	13	233	1	357
48	4	8	216	2	105	4	20	359	0	639
49	2	15	133	0	41	0	13	204	2	300
50	4	11	116	7	52	0	11	201	0	411
51	6	15	134	4	72	3	8	242	1	338
52	6	9	113	1	71	1	13	214	0	306
53	4	17	149	3	71	2	10	256	0	378
54	60	0	6	5	21	2	109	203	1	312
55	2	14	120	5	66	1	13	221	2	359
56	0	20	124	5	39	1	5	194	0	332
57	7	29	214	4	83	4	32	373	1	539
58	7	9	125	1	52	0	17	211	0	306
59	2	14	150	9	54	2	12	243	0	354
60	1	6	151	1	30	1	7	197	0	284
61	4	11	177	2	17	0	3	214	0	288

Voting Area (continued)	Greg Dickey GP	Kevin Garvey RP	Fred Gingell LIB	Jim Hessels FCP	Lloyd MacDonald NDP	Fabian Milat SC	Donna M. Tobias PDA	Total Valid Votes	Rejected Ballots	No. of Registered Voters
62	5	16	160	3	36	0	10	230	0	332
63	2	13	151	2	46	1	17	232	0	320
64	1	20	125	2	39	3	13	203	0	299
65	4	20	143	3	52	1	16	239	1	354
66	0	17	151	0	73	0	17	258	3	406
67	3	17	205	2	33	0	15	275	0	402
68	10	18	155	5	54	0	7	249	0	369
69	6	12	243	3	71	2	21	358	2	490
70	0	15	211	0	35	2	4	267	1	381
71	3	24	150	3	73	3	12	268	1	372
72	3	22	138	5	52	1	12	233	1	322
73	3	17	154	1	46	0	11	232	0	305
74	3	18	154	5	41	1	13	235	0	334
75	3	17	153	4	46	0	7	230	0	313
76	3	9	149	2	38	2	5	208	1	291
77	4	13	169	4	52	0	2	244	0	340
78	3	7	186	2	29	4	12	243	0	352
79	3	11	164	3	50	0	22	253	2	362
80	1	11	189	7	59	3	18	288	1	390
81	0	10	141	0	40	1	11	203	2	294
82	3	16	121	1	36	1	5	183	0	282
83	0	10	173	0	25	0	6	214	1	315
84	6	19	98	4	111	2	9	249	0	346
85	1	10	132	1	63	0	8	215	1	303
86	0	10	186	1	31	0	8	236	0	317
87	1	12	160	0	41	0	7	221	1	321
88	3	28	158	4	41	2	10	246	2	345
89	2	2	223	2	26	0	5	260	1	367
90S	1	3	20	1	14	3	0	42	0	43
91S	2	7	33	1	12	0	0	55	2	134
Sub Totals	323	1,311	12,975	299	5,812	189	1,185	22,094	63	30,717
S. 98 Mobiles	0	0	0	0	0	0	0	0	0	
S. 99 Absentee - in ED	8	26	206	4	91	8	14	357	0	
S. 100 Absentee - out of ED	2	7	50	1	31	1	4	96	10	
S. 101 Absentee - Advance	0	0	22	0	6	0	1	29	1	
S. 104 Voting in DEO office	0	24	140	0	34	2	11	211	2	
S. 106 Voting by mail	0	3	22	0	10	0	0	35	0	
Grand Totals	333	1,371	13,415	304	5,984	200	1,215	22,822	76	30,717
% of Valid Votes	1.46%	6.01%	58.78%	1.33%	26.22%	0.88%	5.32%			

Summary:

Valid Votes - General & Advance	22,094	96.81%	Total Valid Votes
S. 98 Mobiles	0	0.00%	Total Valid Votes
S. 99 Absentee - in ED	357	1.56%	Total Valid Votes
S. 100 Absentee - out of ED	96	0.42%	Total Valid Votes
S. 101 Absentee - Advance	29	0.13%	Total Valid Votes
S. 104 Voting in DEO office	211	0.92%	Total Valid Votes
S. 106 Voting by mail	35	0.15%	Total Valid Votes
Total Valid Votes	22,822		
Rejected Ballots	76	0.33%	Ballots Cast
Registered Voters Who Voted	22,898	74.55%	Registered Voters

Candidate Elected: Fred Gingell (LIB)



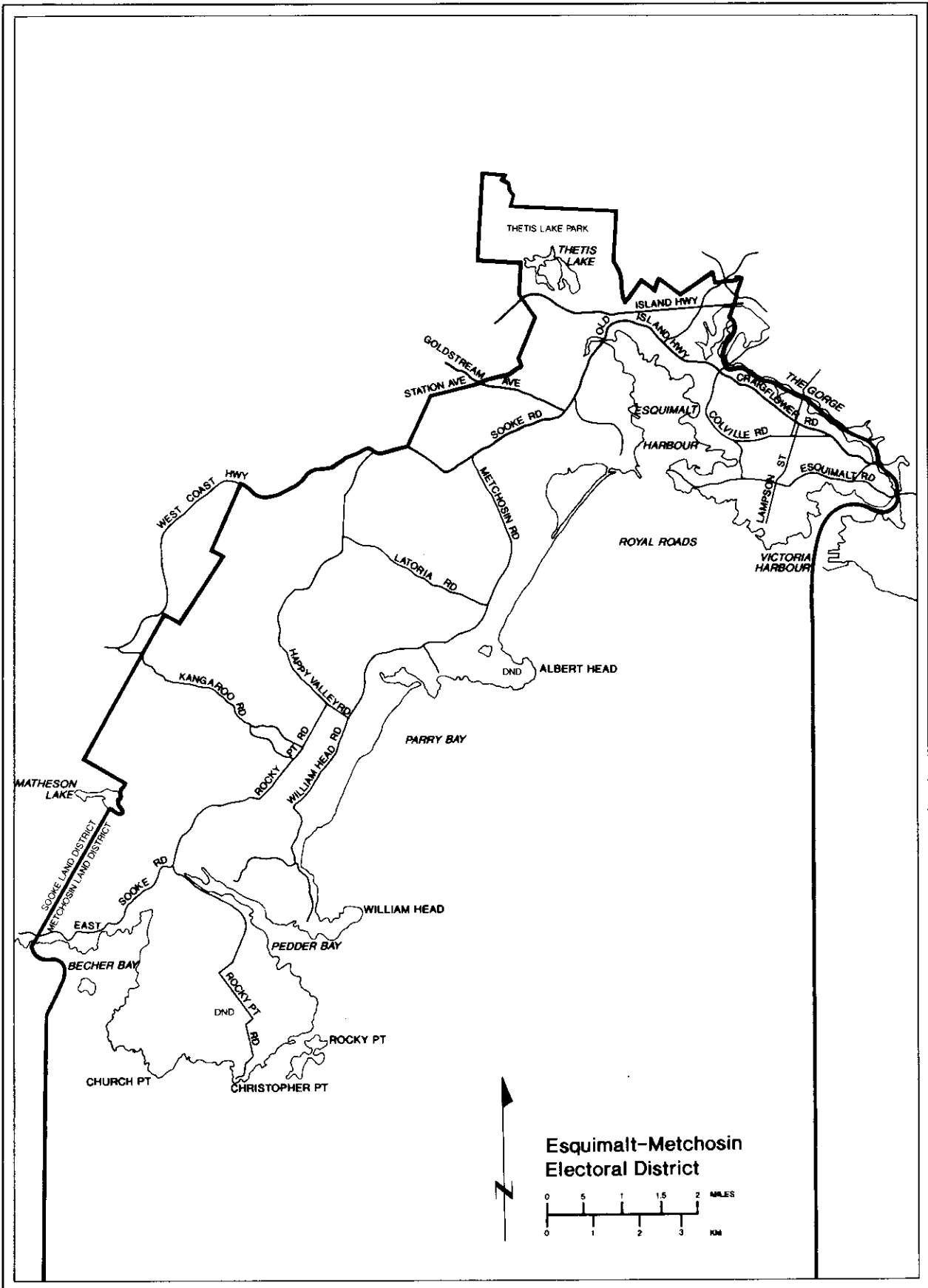
	Adam Charlesworth GP	Sylvia Danyluk NLP	Scotty Davidson RP	Heather Landon LIB	Bob O'Neill COMM	David M. Shebib IND	Moe Sihota NDP	Ron Whims POA	Total Valid Votes	Rejected Ballots	No. of Registered Voters
Advance Voting											
Colwood City Hall	5	3	40	171	1	0	360	17	597	0	
Esquimalt Recreation Centre	13	2	29	256	0	0	501	14	815	2	
General Voting											
Voting Area											
1	3	0	11	72	1	2	146	6	241	0	359
2	4	1	13	80	0	1	160	19	278	0	442
3	2	0	9	85	1	0	126	3	226	2	329
4	4	3	6	56	0	2	146	11	228	0	365
5	4	0	14	56	0	0	175	10	259	0	383
6	5	0	11	55	0	0	181	12	264	0	370
7	4	1	12	43	0	0	151	5	216	1	356
8	1	0	20	106	1	0	209	20	357	0	514
9	3	0	13	81	1	0	153	10	261	0	375
10	2	1	8	57	0	0	98	7	173	0	307
11	3	2	12	96	0	2	134	13	262	2	382
12	1	1	7	59	0	2	145	4	219	0	355
13	1	1	22	58	0	1	134	7	224	3	357
14	3	1	9	82	0	1	155	8	259	0	383
15	2	0	11	69	0	0	120	13	215	0	329
16	4	1	13	54	0	1	127	8	208	1	308
17	4	0	10	51	0	0	84	7	156	0	221
18	7	0	23	116	0	2	184	16	348	0	471
19	6	1	24	86	0	0	189	12	318	1	445
20	7	0	12	84	0	0	171	12	286	0	377
21	8	1	25	74	1	1	172	13	295	2	417
22	7	2	24	80	1	1	150	12	277	0	423
23	7	0	16	116	0	0	133	5	277	0	364
24	8	1	20	106	0	1	132	13	281	1	371
25	3	3	13	104	2	0	173	8	306	4	420
26	5	1	13	103	0	1	131	7	261	0	383
27	3	1	16	72	0	0	125	12	229	0	358
28	2	0	18	146	0	0	152	9	327	2	469
29	3	0	11	74	0	0	130	9	227	0	360
30	2	0	17	87	0	0	146	9	261	2	371
31	2	1	6	70	0	0	160	7	246	1	355
32	2	0	7	55	0	1	135	8	208	3	359
33	4	0	4	62	1	0	144	2	217	0	333
34	2	0	14	87	0	1	149	8	261	0	374
35	2	0	9	56	0	0	136	10	213	1	393
36	1	0	9	68	0	0	157	9	244	0	371
37	2	0	13	74	2	0	168	5	264	1	377
38	1	0	9	57	0	0	149	7	223	1	334
39	3	2	11	68	0	0	130	8	222	1	328
40	2	0	10	68	0	1	152	10	243	1	357
41	5	2	6	49	0	0	133	6	201	0	323
42	3	1	27	93	1	1	149	5	280	0	417
43	3	0	11	58	1	0	141	8	222	0	344
44	0	0	23	69	0	0	131	19	242	0	326
45	3	0	12	93	0	1	148	11	268	1	392
46	5	0	12	65	0	2	133	13	230	2	346
47	0	2	12	51	0	1	141	5	212	0	315
48	0	0	12	14	0	0	51	9	86	0	364
49	1	0	7	16	0	1	37	0	62	2	290
50	4	0	14	30	0	2	75	1	126	1	382
51	3	1	8	56	0	1	104	3	176	2	273
52	2	0	12	31	1	0	76	7	129	1	299
53	1	0	8	74	0	0	222	18	323	0	468
54	3	0	10	38	0	0	165	12	228	1	369
55	0	0	12	98	0	0	143	6	259	0	376
56	1	0	8	50	0	0	92	7	158	0	273
57	3	0	6	52	0	0	113	11	185	1	343
58	5	0	12	70	0	1	129	18	235	1	390
59	6	0	5	28	1	0	104	2	146	0	327
60	4	1	23	106	0	1	200	14	349	0	547

Voting Area (continued)	Adam Charlesworth GP	Sylvia Danyluk NLP	Scotty Davidson RP	Heather Landon LIB	Bob O'Neill COMM	David M. Shebib IND	Moe Sihota NDP	Ron Whims PDA	Total Valid Votes	Rejected Ballots	No. of Registered Voters
61	1	0	15	125	0	1	194	17	353	1	531
62	5	0	15	69	0	0	132	5	226	0	395
63	4	2	14	98	0	0	178	10	306	3	474
64	4	1	2	57	0	2	153	15	234	0	344
65	1	0	6	30	0	3	103	3	146	0	330
66	4	0	3	58	1	1	109	12	188	0	332
67	2	0	8	47	0	0	128	11	196	0	343
68	2	0	11	65	0	2	97	9	186	1	343
69	0	0	3	59	1	0	113	12	188	1	318
70	5	0	7	34	3	1	100	5	155	0	246
71	10	1	9	30	0	3	102	6	161	0	351
72	2	0	9	28	0	0	59	9	107	2	337
73	4	1	10	55	0	1	157	15	243	3	384
74	3	2	13	61	2	1	174	7	263	1	376
75	4	0	12	37	0	3	115	5	176	1	306
76	5	0	12	54	2	0	135	15	223	0	315
77	4	0	11	88	0	0	147	11	261	0	360
78	3	0	3	47	1	2	113	8	177	0	327
79	1	0	9	56	0	0	63	1	130	0	363
80	5	3	10	55	0	2	144	5	224	0	372
81	3	0	8	43	0	1	137	8	200	1	357
82	4	0	10	50	1	0	90	4	159	2	316
83	8	2	11	41	0	0	119	9	190	1	355
84	0	0	3	48	0	0	91	12	154	0	271
85	3	0	5	36	0	0	117	7	168	0	277
86	10	1	5	47	1	0	131	12	207	1	332
87	12	4	11	43	0	1	120	13	204	0	344
88	9	1	4	30	0	0	121	8	173	1	308
89	3	0	9	28	1	0	154	3	198	0	322
90	6	0	7	49	0	0	78	10	150	0	316
91	2	1	8	70	1	0	117	6	205	0	408
92	10	0	10	61	1	0	115	18	215	3	343
93	5	0	9	220	0	1	120	16	371	0	528
94	8	0	2	36	1	0	131	10	188	0	361
95S	0	2	0	8	0	0	12	1	23	0	90
96S	0	0	1	2	0	0	9	0	12	1	36
Sub Totals	361	58	1,119	6,606	32	57	13,438	898	22,569	67	34,220
S. 98 Mobiles	1	0	5	7	0	0	51	4	68	1	
S. 99 Absentee - in ED	3	1	7	35	0	0	83	6	135	3	
S. 100 Absentee - out of ED	8	0	10	39	0	0	96	4	157	12	
S. 101 Absentee - Advance	0	0	2	7	0	0	11	0	20	0	
S. 104 Voting in DEO office	0	0	11	29	0	0	109	4	153	5	
S. 106 Voting by mail	3	1	25	47	3	1	45	5	130	4	
Grand Totals	376	60	1,179	6,770	35	58	13,833	921	23,232	92	34,220
% of Valid Votes	1.62%	0.26%	5.08%	29.14%	0.15%	0.25%	59.54%	3.96%			

Summary:

Valid Votes - General & Advance	22,569	97.15%	Total Valid Votes
S. 98 Mobiles	68	0.29%	Total Valid Votes
S. 99 Absentee - in ED	135	0.58%	Total Valid Votes
S. 100 Absentee - out of ED	157	0.68%	Total Valid Votes
S. 101 Absentee - Advance	20	0.09%	Total Valid Votes
S. 104 Voting in DEO office	153	0.66%	Total Valid Votes
S. 106 Voting by mail	130	0.56%	Total Valid Votes
Total Valid Votes	23,232		
Rejected Ballots	92	0.39%	Ballots Cast
Registered Voters Who Voted	23,324	68.16%	Registered Voters

Candidate Elected: Moe Sihota (NDP)



	Charles Bradford NOP	Rich Coleman LIB	Bob Farquhar PDA	Amy Salmon GP	Lila O. Stanford FCP	John Twidale RP	Total Valid Votes	Rejected Ballots	No. of Registered Voters
Advance Voting									
Aldergrove	136	271	21	3	5	79	515	0	
Langley	169	349	40	13	3	65	639	5	
General Voting									
Voting Area									
1	181	312	41	6	7	59	606	2	831
2	60	97	22	7	0	26	212	0	338
3	58	97	18	9	8	46	236	1	365
4	99	86	16	9	4	27	241	0	333
5	112	89	16	10	5	28	260	1	350
6S	42	53	11	4	2	23	135	7	171
7	94	102	14	13	3	27	253	0	369
8	67	148	12	11	3	31	272	2	383
9	50	81	13	8	4	24	180	0	227
10	73	110	15	4	0	14	216	0	310
11	55	103	12	16	3	28	217	0	370
12	66	125	17	6	2	24	240	0	374
13	67	126	15	5	7	42	262	0	403
14	53	144	12	3	2	25	239	0	362
15	114	202	19	6	0	39	380	1	489
16	64	88	13	0	5	22	192	1	226
17	49	94	8	5	0	15	171	0	278
18	100	120	12	5	0	28	265	0	361
19	67	99	13	5	3	39	226	0	334
20	141	248	23	14	1	65	492	0	527
21	75	116	17	5	3	21	237	0	346
22	84	129	15	3	1	26	258	0	331
23	87	142	19	7	5	25	285	2	311
24	248	469	56	7	7	85	872	2	1,117
25	132	270	33	6	2	64	507	3	702
26	74	91	7	1	0	10	183	0	289
27	117	251	32	6	4	47	457	2	656
28	81	132	14	2	1	24	254	1	346
29	52	144	20	1	7	18	242	0	327
30	98	221	30	3	1	39	392	1	524
31	47	136	21	6	4	68	282	1	392
32	41	122	7	8	0	53	231	0	338
33	69	130	20	5	4	54	282	2	349
34	48	115	10	7	2	38	220	0	369
35	29	95	19	2	0	26	171	0	295
36	79	114	23	3	3	34	256	0	371
37	60	89	20	3	2	34	208	0	339
38	118	200	25	3	3	48	397	0	451
39	130	19	1	2	23	68	243	0	276
40	58	124	23	8	0	36	249	1	282
41	63	164	21	10	5	22	285	2	393
42	45	112	12	6	7	26	208	2	314
43	68	140	22	1	7	25	263	1	395
44	80	227	27	4	7	60	405	1	585
45	107	128	26	6	3	47	317	1	445
46	54	115	17	3	1	43	233	1	329
47	58	94	7	2	2	5	168	0	281
48	59	94	14	3	4	30	204	0	267
49	74	103	15	10	3	41	246	0	279
50	88	160	25	3	8	48	332	4	376
51	59	107	22	4	6	50	248	1	281
52	77	93	22	11	4	52	259	0	361
53	52	90	19	6	3	23	193	0	349
54	57	58	25	6	2	36	184	0	367
55	345	397	82	20	13	117	974	1	977
56	98	256	28	4	5	68	459	0	721
57	53	127	12	1	1	39	233	1	351
58	71	150	23	1	3	31	279	0	376
59	61	80	22	2	0	34	199	2	297
60	76	133	29	3	1	28	270	0	376
61	42	140	12	3	1	49	247	0	384

Voting Area (continued)	Charles Bradford NDP	Rich Coleman LIB	Bob Farquhar PDA	Amy Salmon GP	Lila O. Stanford FCP	John Twidale RP	Total Valid Votes	Rejected Ballots	No. of Registered Voters
62	63	58	13	2	7	19	162	0	358
63	101	111	13	2	3	39	269	0	388
64	76	117	11	3	2	31	240	0	367
65	60	109	18	4	2	35	228	0	319
66	41	55	16	0	5	28	145	0	290
67	65	70	20	2	2	26	185	0	299
68	41	83	8	4	0	26	162	1	267
69	60	61	22	2	2	25	172	1	250
70	65	94	11	7	7	23	207	0	329
71	57	57	20	3	7	31	175	0	327
72	87	74	13	5	2	43	224	0	385
73	108	91	8	4	8	34	253	0	416
74	86	67	12	5	3	38	211	2	379
75	113	83	23	1	1	24	245	1	406
76	101	106	23	6	6	40	282	1	460
77	76	69	17	7	5	43	217	1	361
78	65	95	10	1	3	35	209	0	363
79	124	182	34	1	7	83	431	0	568
80	41	135	17	3	1	35	232	0	362
81	116	134	20	1	0	34	305	1	409
82	54	117	23	6	4	39	243	3	370
83	78	106	13	12	3	50	262	1	302
84	40	113	23	5	0	27	208	0	309
85	52	102	7	2	1	26	190	0	265
86	63	141	22	5	2	34	267	0	353
87	54	98	12	5	1	37	207	0	304
Sub Totals	7,218	11,749	1,706	457	309	3,373	24,812	64	33,522
S. 98 Mobiles	0	0	0	0	0	0	0	0	
S. 99 Absentee - in ED	54	70	7	5	0	45	181	9	
S. 100 Absentee - out of ED	36	48	10	7	4	16	121	42	
S. 101 Absentee - Advance	28	35	3	2	3	10	81	2	
S. 104 Voting in DEO office	29	96	10	0	0	40	175	4	
S. 106 Voting by mail	4	7	1	1	0	0	13	3	
Grand Totals	7,369	12,005	1,737	472	316	3,484	25,383	124	33,522
% of Valid Votes	29.03%	47.30%	6.84%	1.86%	1.24%	13.73%			

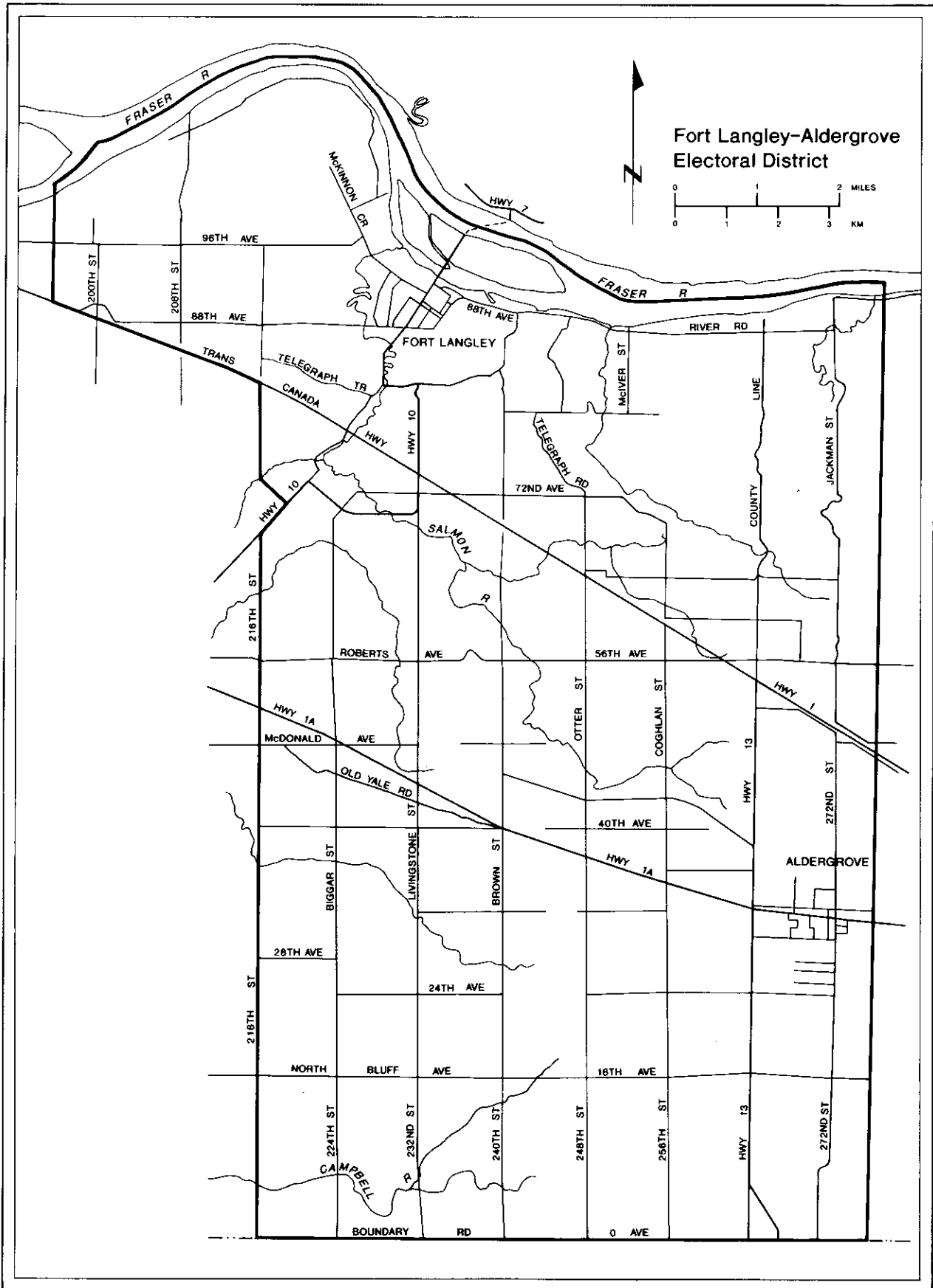
Summary:

Valid Votes - General & Advance	24,812	97.75%	Total Valid Votes
S. 98 Mobiles	0	0.00%	Total Valid Votes
S. 99 Absentee - in ED	181	0.71%	Total Valid Votes
S. 100 Absentee - out of ED	121	0.48%	Total Valid Votes
S. 101 Absentee - Advance	81	0.32%	Total Valid Votes
S. 104 Voting in DEO office	175	0.69%	Total Valid Votes
S. 106 Voting by mail	13	0.05%	Total Valid Votes

Total Valid Votes 25,383

Rejected Ballots	124	0.49%	Ballots Cast
Registered Voters Who Voted	25,507	76.09%	Registered Voters

Candidate Elected: Rich Coleman (LIB)



	Ken Edean SC	Deborah J. Fisher PDA	Joe Leong RP	Cathy McGregor NDP	Gur Singh LIB	Total Valid Votes	Rejected Ballots	No. of Registered Voters
Advance Voting								
District Electoral Office	15	53	81	543	594	1,286	8	
General Voting								
Voting Area								
1 Deadmans Creek	3	9	6	50	25	93	0	130
2 Criss Creek/Red Lake	3	11	9	13	27	63	1	98
3 Savona	3	11	28	32	49	123	2	176
4 Savona	10	12	23	72	77	194	2	245
5 Cherry Creek	3	13	21	74	92	203	3	323
6 Tranquille	3	12	16	90	72	193	1	315
7 Ord Rd	9	8	13	79	50	159	1	307
8 Brocklehurst	0	11	14	103	54	182	2	306
9 Brocklehurst	3	20	17	94	70	204	0	309
10 Brocklehurst	3	11	15	109	100	238	0	337
11 Brocklehurst	2	11	16	125	46	200	0	299
12 Brocklehurst	1	21	18	113	108	261	5	356
13 Brocklehurst	5	8	7	88	66	174	1	295
14 Brocklehurst	5	10	20	102	81	218	2	289
15 Brocklehurst	11	10	26	116	107	270	2	347
16 Brocklehurst	6	16	12	100	44	178	1	302
17 Brocklehurst	3	7	21	109	75	215	3	301
18 Brocklehurst	6	7	17	59	46	135	0	273
19S Brock/Norkam	5	0	9	24	30	68	2	125
20 Brocklehurst	4	18	13	105	68	208	1	324
21 Brocklehurst	7	4	18	123	70	222	0	334
22 Brocklehurst	6	17	18	102	70	213	1	329
23 Brocklehurst	6	16	34	89	70	215	1	350
24 Brocklehurst	2	10	16	90	55	173	0	295
25 Brocklehurst	4	8	9	109	75	205	0	322
26 Brocklehurst	7	16	20	83	43	169	2	289
27 Brocklehurst	3	13	12	93	99	220	1	333
28 Brocklehurst	7	13	11	62	28	121	1	252
29 Brocklehurst	4	10	17	109	64	204	1	323
30 Brocklehurst	6	8	9	89	60	172	0	305
31 Brocklehurst	4	9	12	90	64	179	1	293
32 North Kamloops	3	9	19	100	49	180	2	320
33 North Kamloops	5	11	22	92	51	181	1	311
34 North Kamloops	8	10	17	94	74	203	1	320
35 North Kamloops	4	9	18	79	89	199	1	295
36 North Kamloops	9	6	10	124	49	198	1	307
37 North Kamloops	7	10	15	88	56	176	0	294
38 North Kamloops	6	10	6	79	46	147	1	254
39 North Kamloops	10	13	12	111	69	215	0	314
40 North Kamloops	5	8	12	94	40	159	0	272
41 North Kamloops	4	9	13	74	42	142	0	255
42 North Kamloops	5	7	19	74	63	168	1	288
43 North Kamloops	6	10	19	110	68	213	4	380
44 North Kamloops	5	16	20	70	57	168	3	277
45 North Kamloops	3	4	8	48	38	101	1	238
46 North Kamloops	10	7	20	64	44	145	1	266
47S North Kamloops	6	5	9	24	31	75	1	155
48 North Kamloops	11	8	12	82	46	159	2	272
49 North Kamloops	6	15	15	75	53	164	0	314
50 North Kamloops	4	7	14	85	24	134	0	294
51 North Kamloops	6	14	13	84	53	170	5	278
52 North Kamloops	2	20	17	89	42	170	0	286
53 North Kamloops	6	9	23	82	54	174	1	291
54 North Kamloops	1	5	12	59	31	108	0	260
55 North Kamloops	8	11	20	59	49	147	1	271
56 Powers Addition	3	9	13	55	110	190	2	300
57 Powers Addition	3	7	8	93	108	219	0	312
58 Powers Addition	1	3	5	93	80	182	0	302
59 South Kamloops	2	12	6	36	40	96	1	195
60S South Kamloops	4	10	2	43	42	101	4	151
61 South Kamloops	9	11	8	75	45	148	3	312
62 South Kamloops	6	6	14	79	56	161	1	286

**Kamloops Electoral District
Voting Results**

Statement of Votes
Elections British Columbia

Voting Area (continued)		Ken Endean SC	Deborah J. Fisher PDA	Joe Leong RP	Cathy McGregor NDP	Gur Singh LIB	Total Valid Votes	Rejected Ballots	No. of Registered Voters
63	Kamloops S	3	14	9	66	74	166	0	273
64	Kamloops S	5	8	6	129	80	228	1	304
65	Kamloops S	1	11	12	108	91	223	0	313
66	Kamloops S	6	15	21	105	86	233	3	325
67	Kamloops S	8	16	18	92	79	213	0	284
68	Kamloops S	5	16	17	98	85	221	0	332
69	Kamloops S	1	10	13	99	121	244	1	336
70	Kamloops S	7	11	10	83	71	182	1	300
71	Kamloops S	4	11	8	89	72	184	1	300
72S	Kamloops S	20	14	12	59	67	172	9	320
73	Kamloops S	6	6	6	72	69	159	1	274
74	Kamloops S	0	2	9	53	52	116	2	197
75	Sahali	5	12	15	70	85	187	0	326
76	Powers Addition	1	4	8	71	46	130	3	256
77	Powers Addition	1	6	12	67	43	129	1	249
78	Cariboo College	0	1	1	20	10	32	0	96
79	Sahali	5	3	8	86	88	190	3	259
80	Sahali	3	6	15	76	113	213	3	290
81	Sahali	4	13	11	86	108	222	1	305
82	Sahali	1	9	5	48	74	137	2	197
83	Sahali	6	9	6	63	86	170	0	280
84	Sahali	5	8	5	46	37	101	0	211
85	Gleneagles	0	5	9	57	46	117	0	180
86	Gleneagles	1	7	20	100	102	230	2	355
87	Gleneagles	1	6	8	96	96	207	2	313
88	Gleneagles	2	19	29	131	161	342	0	504
89	Sahali S	1	2	8	70	83	164	0	262
90	Sahali S	2	12	14	76	56	160	0	269
91	Sahali S	2	10	9	87	82	190	1	311
92	Sahali S	4	8	10	67	60	149	1	262
93	Sahali S	4	5	11	82	100	202	0	302
94	Sahali S	0	13	12	79	47	151	0	325
95	Sahali S	0	8	11	60	115	194	1	286
96	Sahali S	0	4	16	63	121	204	0	302
97	Sahali S	2	20	13	52	77	164	0	260
98	Sahali S	3	10	12	66	91	182	0	288
99	Sahali S	1	8	12	71	70	162	2	263
100	Sahali S	2	6	17	48	56	129	1	219
101	Coach Hills	1	12	12	70	90	185	0	264
102	Mount Dufferin	1	29	25	98	111	264	2	375
103	Mount Dufferin	6	6	11	76	101	200	0	324
104	Aberdeen	1	12	16	122	128	279	0	402
105	Aberdeen	2	12	23	109	107	253	0	418
106	Aberdeen	0	7	5	57	92	161	1	234
107	Aberdeen	6	13	11	51	99	180	1	276
108	Aberdeen	0	7	18	79	129	233	1	329
109	Aberdeen	5	6	10	93	77	191	1	288
110	Aberdeen	5	13	11	86	97	212	0	314
111	Aberdeen	5	10	6	65	127	213	2	288
112	The Links	0	3	4	38	67	112	0	157
113	Aberdeen	2	8	17	68	107	202	1	316
114	Aberdeen	3	4	9	81	114	211	2	312
115	Aberdeen	0	9	10	56	56	131	2	177
116	Aberdeen	2	4	6	26	46	84	0	113
117	Knutsford	9	6	18	51	112	196	0	270
Sub Totals		497	1,203	1,649	9,770	8,938	22,057	138	33,137
S. 98 Mobiles		1	0	0	3	7	11	1	
S. 99 Absentee - in ED		9	26	38	194	176	443	9	
S. 100 Absentee - out of ED		0	4	15	86	72	177	17	
S. 101 Absentee - Advance		0	0	6	13	8	27	1	
S. 104 Voting in DEO office		1	8	13	64	71	157	5	
S. 106 Voting by mail		0	0	0	5	1	6	1	
Grand Totals		508	1,241	1,721	10,135	9,273	22,878	172	33,137
% of Valid Votes		2.22%	5.42%	7.53%	44.30%	40.53%			

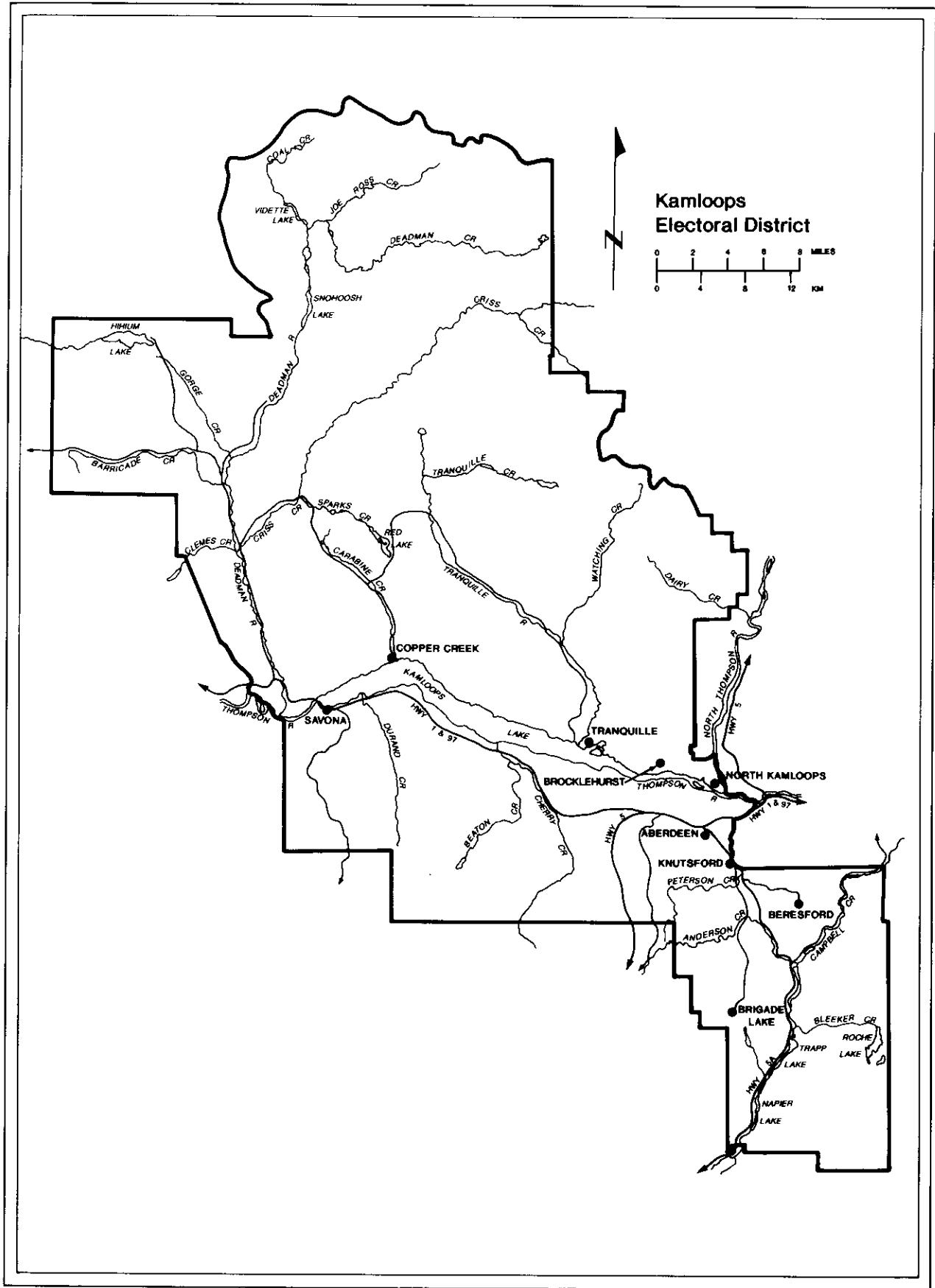
Summary:

Valid Votes - General & Advance	22,057	96.41%	Total Valid Votes
S. 98 Mobiles	11	0.05%	Total Valid Votes
S. 99 Absentee - in ED	443	1.94%	Total Valid Votes
S. 100 Absentee - out of ED	177	0.77%	Total Valid Votes
S. 101 Absentee - Advance	27	0.12%	Total Valid Votes
S. 104 Voting in DED office	157	0.69%	Total Valid Votes
S. 106 Voting by mail	6	0.03%	Total Valid Votes

Total Valid Votes 22,878

Rejected Ballots	172	0.75%	Ballots Cast
Registered Voters Who Voted	23,050	69.56%	Registered Voters

Candidate Elected: Cathy McGregor (NDP)



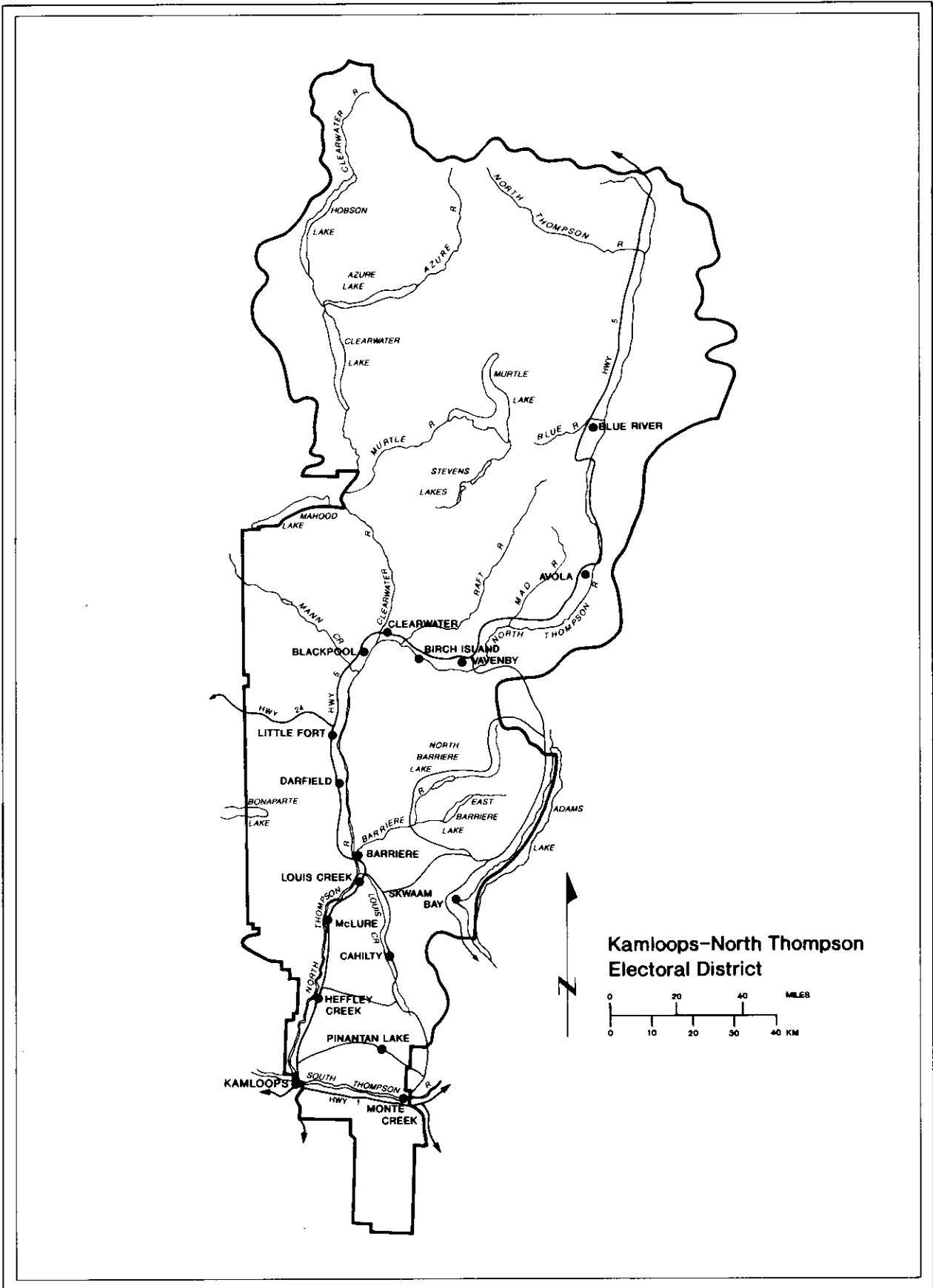
	Alan Child GP	Alan Forsyth RP	Fred Jackson NDP	Kevin Krueger LIB	Steve Quinn SC	Total Valid Votes	Rejected Ballots	No. of Registered Voters
Advance Voting								
Barriere	2	13	49	50	4	118	0	
Clearwater	4	21	50	35	6	116	0	
Kamloops	7	57	225	264	7	560	1	
General Voting								
Voting Area								
1 Blue River	10	10	38	31	40	129	0	216
2 Avola	1	1	18	4	14	38	0	50
3 Vavenby	18	43	83	85	14	243	2	351
4 Birch Island	5	13	42	66	2	128	0	211
5 Upper Clearwater	2	4	8	8	0	22	0	43
6 Clearwater	6	30	91	68	12	207	1	341
7 Clearwater	6	18	68	46	6	144	0	233
8 Clearwater	6	16	83	62	6	173	0	259
9 Clearwater	5	12	89	85	11	202	0	299
10 Clearwater	8	20	80	91	13	212	0	346
11 Blackpool	4	18	53	42	5	122	0	217
12 Blackpool	6	25	64	78	5	178	1	311
13 Little Fort	2	21	56	56	5	140	2	191
14 Darfield	3	7	34	56	5	105	0	148
15 Chu Chua	0	2	53	14	1	70	0	99
16 Barriere	5	31	78	85	2	201	0	311
17 Barriere	3	17	81	140	5	246	0	343
18 Barriere	4	15	96	108	6	229	1	362
19 Barriere	2	19	45	96	1	163	0	283
20 Louis Creek	2	23	33	65	7	130	1	204
21 Blucher Hall	0	5	6	9	0	20	0	32
22 Skwaam Bay	1	14	11	41	9	76	1	105
23 Cahilly	0	6	7	15	0	28	0	37
24 McLure	0	16	41	59	8	124	1	183
25 Black Pines	2	6	41	43	2	94	0	139
26 Vinsulla	3	13	20	40	1	77	0	98
27 Hefley Creek Rural	4	11	31	46	2	94	1	151
28 Hefley Lake	6	28	62	83	1	180	3	267
29 Pinantan Lake	10	49	130	75	10	274	1	422
30 Paul Lake	7	5	80	60	0	152	1	277
31 Kamloops IR	3	18	156	59	7	243	3	440
32 Hefley Creek	3	11	51	46	1	112	0	154
33 Hefley Creek	5	16	53	51	5	130	1	198
34 Rayleigh	6	26	64	56	1	153	0	254
35 Rayleigh	5	30	83	107	8	233	1	346
36 Rayleigh	11	19	96	116	6	248	1	351
37 Rayleigh	8	33	83	122	4	250	0	348
38 Westsyde	7	12	97	88	2	206	1	333
39 Westsyde	4	17	118	124	3	266	3	386
40 Westsyde	5	15	120	97	4	241	1	346
41 Westsyde	5	22	137	82	6	252	1	342
42 Westsyde	4	21	127	89	5	246	1	348
43 Westsyde	2	13	108	58	4	185	1	300
44 Westsyde	9	35	103	107	4	258	0	371
45 Westsyde	7	28	86	57	6	184	1	314
46 Westsyde	2	17	119	67	5	210	0	315
47 Westsyde	8	22	100	93	13	236	4	340
48 Westsyde	8	28	115	76	4	231	0	372
49 Oak Hills	6	12	91	59	6	174	0	293
50 Oak Hills	3	26	106	55	2	192	1	292
51 Oak Hills	5	26	118	81	3	233	2	369
52 Westsyde	5	21	79	76	5	186	0	322
53 Batchelor Hts	3	31	116	100	3	253	0	368
54 Westmount	2	19	110	113	5	249	2	337
55 Westmount	2	16	107	78	4	207	1	305
56 Batchelor Hts	4	19	124	99	3	249	0	354
57 Batchelor Hts-Ord Rd	7	12	49	44	2	114	2	208
58 Valleyview	3	13	69	125	2	212	0	308
59 Valleyview	3	14	85	98	1	201	0	297
60 Valleyview	3	15	64	98	5	185	2	284

Voting Area (continued)	Alan Child GP	Alan Forseth RP	Fred Jackson NDP	Kevin Krueger LIB	Steve Quinn SC	Total Valid Votes	Rejected Ballots	No. of Registered Voters
61 Valleyview	3	13	76	100	9	201	4	314
62 Valleyview	4	25	74	97	4	204	0	301
63 Valleyview	2	14	51	82	1	150	1	228
64 Valleyview	2	24	89	86	5	206	0	289
65 Juniper	6	25	62	107	3	203	2	269
66 Juniper	1	19	105	133	6	264	0	351
67 Juniper	2	17	99	135	0	253	0	382
68 Juniper	2	17	79	121	8	227	1	301
69 Rose Hill	2	13	64	117	6	202	1	335
70 Knutsford	0	1	22	22	2	47	0	51
71 Dallas	2	10	98	115	5	230	0	310
72 Dallas	8	20	100	94	5	227	0	331
73 Dallas	3	21	82	102	3	211	1	331
74 Dallas	5	19	97	141	4	266	0	349
75 Dallas	3	24	75	79	6	187	1	298
76 Bamhartvale	6	22	115	113	7	263	1	341
77 Bamhartvale	5	21	87	98	5	216	0	317
78 Bamhartvale	5	33	97	101	2	238	1	343
79 Bamhartvale	9	34	96	84	10	233	1	329
80 Bamhartvale	5	27	86	102	5	225	3	343
81 Bamhartvale	4	14	67	114	5	204	0	279
82 Rivershore	2	37	79	218	6	342	3	468
83 Monte Creek	4	12	41	103	4	164	0	228
84 Bamhartvale	4	17	15	54	3	93	0	127
Sub Totals	381	1,675	6,736	7,145	453	16,390	66	23,339
S. 98 Mobiles	0	1	10	12	3	26	0	
S. 99 Absentee - in ED	9	4	55	46	3	117	26	
S. 100 Absentee - out of ED	7	11	57	34	4	113	14	
S. 101 Absentee - Advance	3	12	59	43	2	119	9	
S. 104 Voting in DEO office	1	7	24	31	0	63	3	
S. 106 Voting by mail	0	0	4	2	3	9	0	
Grand Totals	401	1,710	6,945	7,313	468	16,837	118	23,339
% of Valid Votes	2.38%	10.16%	41.25%	43.43%	2.78%			

Summary:

Valid Votes - General & Advance	16,390	97.35%	Total Valid Votes
S. 98 Mobiles	26	0.15%	Total Valid Votes
S. 99 Absentee - in ED	117	0.69%	Total Valid Votes
S. 100 Absentee - out of ED	113	0.67%	Total Valid Votes
S. 101 Absentee - Advance	119	0.71%	Total Valid Votes
S. 104 Voting in DEO office	63	0.37%	Total Valid Votes
S. 106 Voting by mail	9	0.05%	Total Valid Votes
Total Valid Votes	16,837		
Rejected Ballots	118	0.70%	Ballots Cast
Registered Voters Who Voted	16,955	72.65%	Registered Voters

Candidate Elected: Kevin Krueger (LIB)



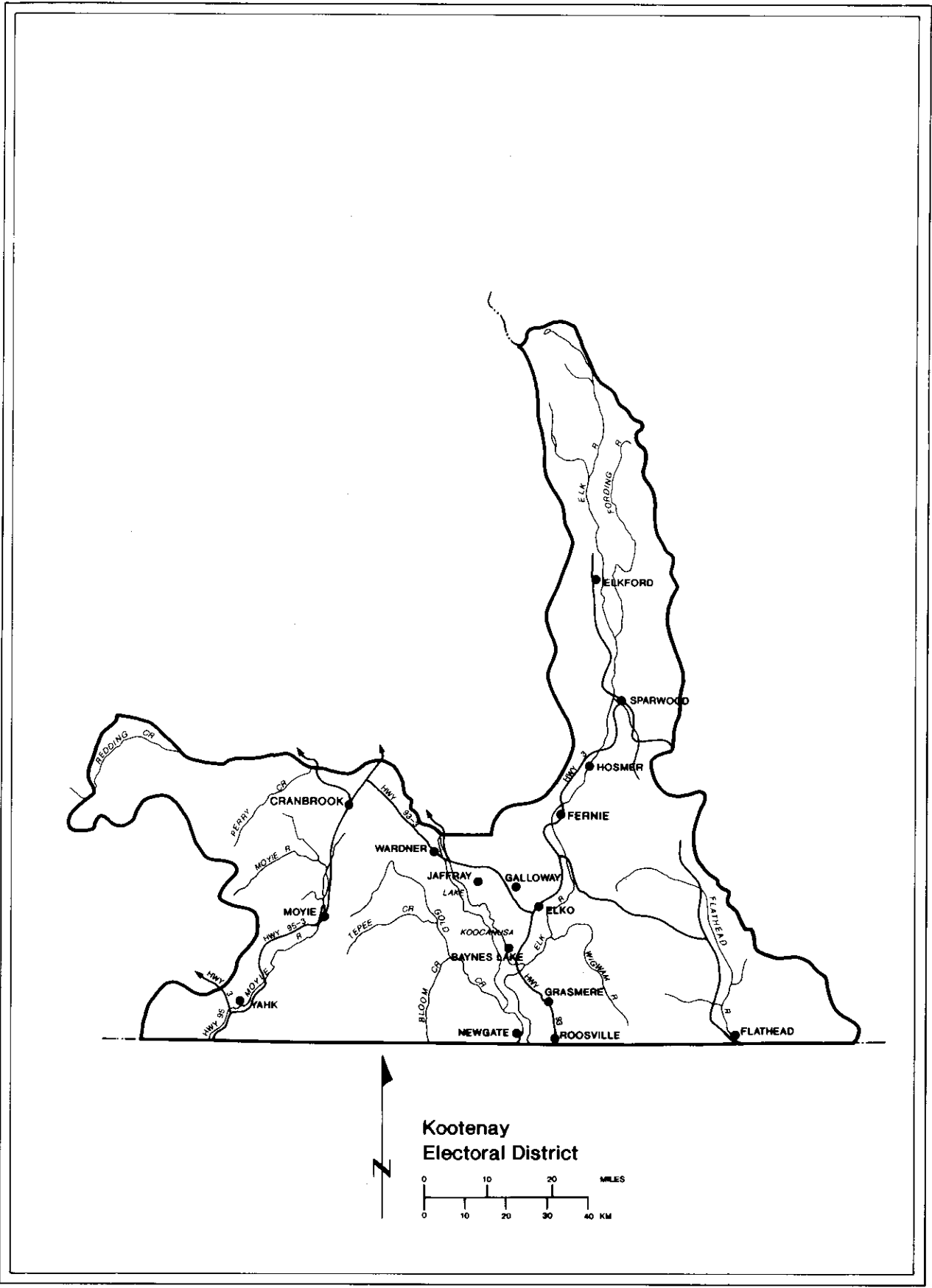
	Casey Brennan GP	Will Hanni RP	Marko Makar IND	Ron Tarr LIB	Erda Walsh NDP	Total Valid Votes	Rejected Ballots	No. of Registered Voters
Advance Voting								
Cranbrook	20	147	5	340	284	796	2	
Elkford	0	23	1	20	80	124	0	
Fernie	8	31	1	61	67	168	0	
Sparwood	5	18	5	42	48	118	0	
General Voting								
Voting Area								
1 Sparwood Rural	0	13	1	15	77	106	1	159
2 Elkford NW	1	16	2	50	143	212	1	317
3 Elkford NE	2	29	2	57	172	262	2	389
4 Elkford Central	2	24	3	36	126	191	0	272
5 Elkford Central W	2	23	1	16	102	144	0	228
6 Elkford SE	5	34	2	45	166	252	0	367
7 Elkford SW	2	39	7	36	45	129	0	222
8 Sparwood NE Rural	2	26	15	32	58	133	0	287
9 Sparwood N	4	45	1	62	63	175	1	304
10 Sparwood W	1	48	1	69	74	193	1	353
11 Sparwood School	2	28	2	45	75	152	0	254
12 Sparwood E	2	45	14	37	76	174	1	328
13 Sparwood Centre	7	38	7	69	96	217	2	401
14 Sparwood Centre	1	32	6	53	84	176	2	327
15 Sparwood S	1	25	7	40	73	146	1	230
16 Hosmer/Sparwood S Rural	5	39	3	34	42	123	0	225
17 Fernie N Rural	1	21	1	33	33	89	0	166
18 Fernie N	9	47	9	110	99	274	2	371
19 Fernie	7	32	2	42	69	152	0	268
20 Fernie NE	5	30	3	44	59	141	0	251
21 Fernie W	11	26	5	62	95	199	1	351
22 Fernie Centre	9	28	2	68	91	198	0	312
23 Fernie Centre	12	29	3	68	68	180*	1	313
24 Fernie E Centre	7	18	1	84	63	173	0	276
25 Fernie SE	5	39	0	82	73	199	0	325
26 Fernie S	10	59	0	90	82	241	1	346
27 Fernie S	3	33	2	87	49	174	0	277
28S Fernie	3	4	1	21	17	46	1	79
29 Fernie W	8	38	4	36	76	162	0	290
30 Fernie W	1	32	0	45	49	127	0	232
31 Galloway	5	43	2	73	26	149	0	250
32 Jaffray	4	59	3	106	84	256	1	374
33 Wardner	3	42	1	70	21	137	0	210
34 Cranbrook N Rural	3	73	2	60	59	197	2	335
35 Cranbrook E	2	15	1	11	25	54	2	123
36 Cranbrook NE	3	72	5	181	114	375	1	593
37 Cranbrook NE	3	50	3	71	103	230	1	445
38 Cranbrook NE	5	38	1	60	75	179	1	333
39 Cranbrook NE	1	35	3	52	60	151	0	300
40 Cranbrook	3	30	1	31	74	139	0	296
41 Cranbrook N	5	91	1	68	67	232	0	393
42 Cranbrook Centre	3	45	2	68	75	193	2	352
43 Cranbrook Centre	4	36	2	82	71	195	0	393
44 Cranbrook E	2	31	2	70	57	162	0	311
45 Cranbrook E	3	55	0	96	81	235	0	339
46 Cranbrook E	3	41	2	47	69	162	1	301
47 Cranbrook Centre	3	51	2	66	67	189	1	308
48 Cranbrook Centre	7	48	3	67	82	207	0	348
49 Cranbrook Centre	3	42	0	66	95	206	2	320
50 Cranbrook Centre	6	61	0	64	88	219	0	356
51 Cranbrook W	5	61	2	54	98	220	0	368
52 Cranbrook W	10	54	2	102	86	254	2	403
53 Cranbrook W	0	52	1	37	76	166	1	275
54 Cranbrook W	2	61	7	88	64	222	2	324
55 Cranbrook S	4	52	3	82	65	206	1	316
56 Cranbrook S	5	39	2	74	79	199	0	276
57 Cranbrook S	6	36	2	75	70	189	0	278
58 Cranbrook E	1	45	1	81	63	191	0	312
59 Cranbrook E	8	34	3	71	65	181	0	286

Voting Area (continued)		Casey Brennan GP	Will Hanni RP	Marko Makar IND	Ron Tarr LIB	Erda Walsh NDP	Total Valid Votes	Rejected Ballots	No. of Registered Voters
60	Cranbrook E	0	41	0	76	44	161	0	237
61	Cranbrook E	4	42	1	141	91	279	1	408
62	Cranbrook S	3	41	1	60	66	171	2	278
63	Cranbrook S	6	52	5	75	69	207	0	350
64	Cranbrook S	6	59	1	181	78	325	0	466
65	Cranbrook S	2	49	0	169	82	302	1	419
66	Cranbrook S	4	38	0	86	61	189	0	282
67	Cranbrook S	1	22	1	53	69	146	0	222
68	Cranbrook SE	0	41	1	66	55	163	0	261
69S	Cranbrook	4	10	2	18	11	45	4	109
70	New Lake/Jim Smith NW	0	73	1	87	47	208	1	342
71	Wolk Kahn/Wycliffe	7	79	0	66	79	231	0	367
72	NW Cranbrook/Lumberton Rural	3	67	3	91	85	249	0	358
73	SW Cranbrook/Silver Crk Rural	4	40	1	93	57	195	1	273
74	West Hidden Valley Rural	2	64	0	83	57	206	0	281
75	Gold Creek Rural	7	33	3	77	67	187	1	291
76	South Cranbrook Rural	5	91	0	97	75	268	0	406
77	Elko/Grasmere	0	43	3	16	30	92	2	142
78	Newgate/Bloom Creek	3	49	1	41	37	131	0	194
79	Moyie	4	39	3	56	70	172	2	262
80	Yahk	12	75	1	39	52	179	2	241
81	Grasmere	1	35	1	29	59	125	1	175
82	Newgate	0	6	0	5	1	12	0	20
Sub Totals		353	3,640	207	5,809	6,275	16,284	58	24,422
S. 98 Mobiles		4	7	3	8	25	47	3	
S. 99 Absentee - in ED		0	27	3	25	36	91	1	
S. 100 Absentee - out of ED		5	16	2	20	21	64	0	
S. 101 Absentee - Advance		0	5	0	5	4	14	0	
S. 104 Voting in DEO office		1	19	0	17	34	71	0	
S. 106 Voting by mail		0	4	0	3	3	10	0	
Grand Totals		363	3,718	215	5,887	6,398	16,581	62	24,422
% of Valid Votes		2.19%	22.42%	1.30%	35.50%	38.59%			

Summary:

Valid Votes - General & Advance	16,284	98.21%	Total Valid Votes
S. 98 Mobiles	47	0.28%	Total Valid Votes
S. 99 Absentee - in ED	91	0.55%	Total Valid Votes
S. 100 Absentee - out of ED	64	0.39%	Total Valid Votes
S. 101 Absentee - Advance	14	0.08%	Total Valid Votes
S. 104 Voting in DEO office	71	0.43%	Total Valid Votes
S. 106 Voting by mail	10	0.06%	Total Valid Votes
Total Valid Votes	16,581		
Rejected Ballots	62	0.37%	Ballots Cast
Registered Voters Who Voted	16,643	68.15%	Registered Voters

Candidate Elected: Erda Walsh (NDP)



**Kootenay
Electoral District**



	Fely Golia-Walters GP	Joe Lopushinsky RP	Paul MacDonald PDA	Kim Richter NDP	Lynn Stephens LIB	Ian B. Thompson SC	Total Valid Votes	Rejected Ballots	No. of Registered Voters
Advance Voting									
District Electoral Office	6	150	56	254	515	4	985	3	
General Voting									
Voting Area									
1	4	17	13	40	143	0	217	2	326
2	2	33	16	40	105	1	197	1	301
3	6	30	4	44	161	3	248	0	322
4	3	34	9	59	129	4	238	0	330
5	7	25	12	68	129	1	242	0	343
6	0	23	11	56	100	0	190	1	279
7	4	42	17	65	101	4	233	1	337
8	4	40	13	72	110	2	241	0	366
9	0	20	23	77	133	1	254	0	336
10	2	34	16	92	101	1	246	1	377
11	3	24	15	65	83	1	191	1	266
12	3	18	15	61	83	2	182	0	258
13	1	32	13	61	110	0	217	3	325
14	1	56	10	43	134	2	246	3	338
15S	1	8	7	27	32	4	79	2	176
16	10	85	31	153	205	1	485	0	765
17	3	48	13	60	94	1	219	4	408
18	1	46	10	67	69	0	193	0	372
19	2	77	24	141	216	4	464	3	768
20	0	33	12	72	89	2	208	3	352
21	2	40	14	60	74	3	193	1	331
22	1	49	13	56	122	2	243	2	338
23	1	38	17	41	63	3	163	3	344
24	4	43	18	57	63	1	186	3	373
25	4	29	16	57	116	2	224	0	349
26	0	33	15	67	87	1	203	2	328
27	4	36	26	71	83	0	220	0	367
28	2	38	10	60	53	1	164	2	285
29	4	42	10	95	127	1	279	3	437
30	5	25	11	52	62	3	158	1	309
31	1	55	9	72	73	2	212	0	319
32	3	36	19	101	111	5	275	4	439
33	7	60	10	69	90	5	241	0	371
34	2	36	17	75	131	2	263	0	372
35	0	37	16	53	115	3	224	0	321
36	2	40	21	65	101	0	229	0	311
37	0	16	9	59	65	3	152	0	235
38	3	43	19	74	66	0	205	3	331
39	4	31	11	71	108	0	225	1	298
40	0	51	7	56	100	1	215	1	299
41	3	47	14	67	134	1	266	0	337
42	2	27	6	52	126	0	213	1	311
43	2	30	14	58	106	1	211	0	294
44	2	30	13	55	126	1	227	0	327
45	5	35	9	69	105	0	223	0	316
46	2	53	17	81	67	3	223	0	296
47	0	48	11	76	92	1	228	4	302
48	1	43	13	76	107	1	241	0	365
49	1	50	9	82	85	0	227	0	329
50	6	46	18	70	117	4	261	2	394
51	1	38	15	62	97	1	214	0	338
52	10	57	17	81	236	5	406	0	552
53	2	48	12	85	220	7	374	4	536
54	6	41	22	97	106	3	275	0	392
55	2	70	22	77	170	3	344	0	472
56	2	26	18	65	88	0	199	0	273
57	0	39	15	78	118	0	250	0	340
58	5	38	16	88	91	0	238	1	315
59	3	41	20	64	101	2	231	1	334
60	3	35	18	62	104	2	224	0	317
61	9	32	16	77	107	1	242	1	346
62	2	34	6	63	103	4	212	0	330

Voting Area (continued)	Fely Golia-Walters GP	Joe Lopushinsky RP	Paul MacDonald PDA	Kim Richter NDP	Lynn Stephens LIB	Ian B. Thompson SC	Total Valid Votes	Rejected Ballots	No. of Registered Voters
63	3	34	8	60	106	0	211	1	311
64	1	42	19	84	87	1	234	0	356
65	5	43	14	84	82	2	230	0	321
66	10	24	9	103	99	3	248	2	351
67	3	40	21	66	89	2	221	0	308
68	10	44	7	77	106	1	245	2	356
69	4	33	17	98	144	2	298	0	400
70	4	36	12	52	114	1	219	0	315
71	1	33	7	61	144	1	247	0	341
72	3	33	16	70	115	0	237	0	331
73	2	31	13	74	84	1	205	2	325
74	3	27	15	99	90	5	239	2	346
75	2	38	23	49	104	1	217	3	334
76	2	35	20	48	130	2	237	0	343
77	11	42	7	40	126	5	231	0	346
78	7	39	19	69	138	1	273	1	358
Sub Totals	252	3,135	1,176	5,647	9,016	144	19,370	81	27,360
S. 98 Mobiles	0	0	0	3	4	0	7	0	
S. 99 Absentee - in ED	7	33	11	46	98	2	197	11	
S. 100 Absentee - out of ED	1	12	6	41	67	0	127	23	
S. 101 Absentee - Advance	1	0	0	2	4	0	7	1	
S. 104 Voting in DEO office	1	38	2	55	78	2	176	7	
S. 106 Voting by mail	0	6	0	1	10	0	17	2	
Grand Totals	262	3,224	1,195	5,795	9,277	148	19,901	125	27,360
% of Valid Votes	1.32%	16.20%	6.00%	29.12%	46.62%	0.74%			

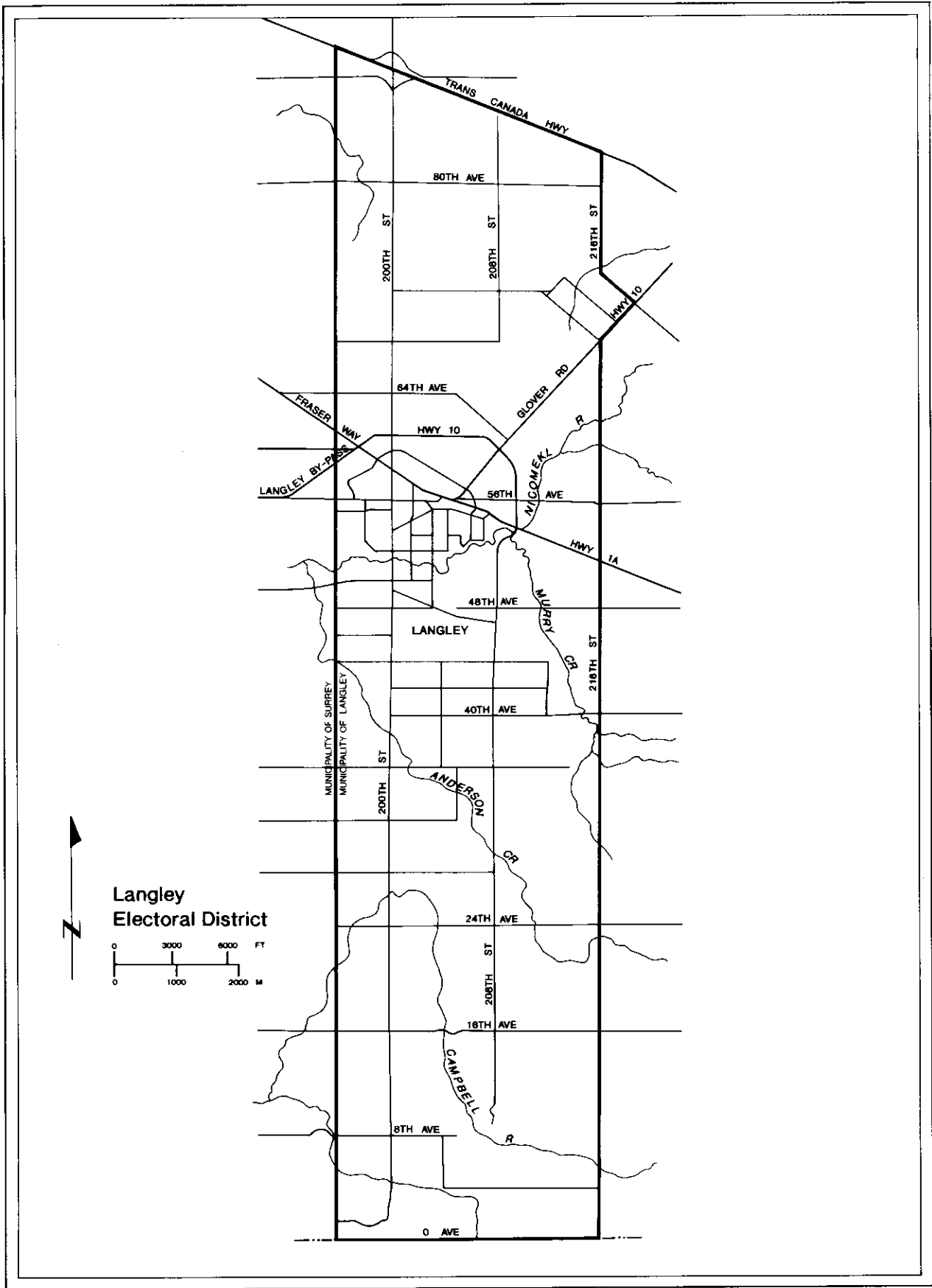
Summary:

Valid Votes - General & Advance	19,370	97.33%	Total Valid Votes
S. 98 Mobiles	7	0.04%	Total Valid Votes
S. 99 Absentee - in ED	197	0.99%	Total Valid Votes
S. 100 Absentee - out of ED	127	0.64%	Total Valid Votes
S. 101 Absentee - Advance	7	0.04%	Total Valid Votes
S. 104 Voting in DEO office	176	0.88%	Total Valid Votes
S. 106 Voting by mail	17	0.09%	Total Valid Votes

Total Valid Votes 19,901

Rejected Ballots	125	0.62%	Ballots Cast
Registered Voters Who Voted	20,026	73.19%	Registered Voters

Candidate Elected: Lynn Stephens (LIB)



	Bill Cools RP	Mike Elcock LIB	Dode French WCC	Beverley Holden GP	Rick Kasper NDP	Donna Launay PDA	Louis James Lesosky IND	Total Valid Votes	Rejected Ballots	No. of Registered Voters
Advance Voting										
Langford	16	118	1	5	227	8	0	375	0	
Shawnigan Lake	49	196	0	6	172	15	1	439	2	
Sooke	27	142	1	6	154	7	0	337	0	
General Voting										
Voting Area										
1	47	82	2	10	127	26	1	295	1	415
2	21	56	0	3	120	8	1	209	2	383
3	24	60	0	6	129	15	3	237	0	371
4	35	87	1	7	102	7	1	240	0	287
5	22	80	0	9	85	13	0	209	0	329
6	29	96	3	10	120	26	1	285	2	376
7	21	84	0	4	92	7	1	209	0	275
8	8	84	1	8	95	7	3	206	0	296
9	37	107	0	6	105	7	2	264	2	353
10	31	94	0	5	125	20	0	275	0	339
11	17	124	1	5	81	16	0	244	0	329
12	14	91	1	13	104	6	2	231	2	333
13	27	32	0	4	57	4	0	124	0	228
14	29	122	2	8	129	15	0	305	2	427
15	40	89	1	6	106	9	1	252	2	360
16	28	103	0	9	144	17	0	301	0	432
17	10	80	0	3	62	6	0	161	1	215
18	12	188	0	0	39	10	0	249	1	283
19	27	260	0	3	52	11	0	353	1	463
20	20	119	0	7	79	11	0	236	0	338
21	27	84	3	8	123	17	0	262	0	372
22	23	73	0	5	89	14	0	204	0	338
23	19	74	2	2	95	22	3	217	0	330
24	54	182	2	14	247	28	0	527	0	751
25	37	91	0	3	125	14	1	271	1	386
26	26	70	0	4	127	13	0	240	0	341
27	22	79	0	7	99	8	1	216	0	307
28	29	57	0	5	116	10	1	218	0	311
29	27	53	2	5	92	5	0	184	1	262
30	33	87	1	14	104	10	1	250	0	370
31	37	139	0	10	150	31	2	369	4	496
32	34	117	1	8	75	9	1	245	0	377
33	18	57	0	1	63	6	1	146	1	171
34	18	75	1	7	63	8	0	172	2	272
35	18	91	0	7	107	16	0	239	0	341
36	19	82	1	12	108	6	1	229	0	327
37	17	95	0	6	149	13	0	280	1	467
38	9	64	2	7	84	7	1	174	1	258
39	22	89	1	17	200	12	2	343	2	480
40	6	86	3	5	119	17	1	237	0	342
41	8	55	1	3	137	14	0	218	2	369
42	26	106	0	7	155	9	0	303	0	419
43	9	65	1	1	160	8	2	246	0	351
44	20	98	0	5	117	15	0	255	1	378
45	10	65	2	0	130	11	0	218	1	321
46	22	83	0	5	164	21	1	296	0	464
47	16	55	2	5	124	8	0	210	1	319
48	15	40	0	5	94	12	3	169	0	351
49	29	144	2	6	264	16	0	461	3	659
50	21	65	1	2	113	5	3	210	0	332
51	12	48	1	1	127	9	1	199	0	325
52	8	56	1	4	125	5	1	200	1	327
53	9	46	0	3	115	13	1	187	0	306
54	10	46	0	4	147	10	1	218	1	344
55	17	60	0	7	137	14	1	236	1	325
56	26	71	1	10	143	18	2	271	0	439
57	16	72	0	4	144	9	2	247	2	340
58	12	63	1	1	144	13	2	236	1	343
59	17	61	0	5	111	9	2	205	2	320
60	7	59	4	6	123	13	1	213	2	355

Voting Area (continued)	Bill Cools RP	Mike Elcock LIB	Dode French WCC	Beverley Holden GP	Rick Kasper NDP	Donna Launay PDA	Louis James Lesosky IND	Total Valid Votes	Rejected Ballots	No. of Registered Voters
61	15	53	1	4	150	17	1	241	0	381
62	9	59	0	7	84	14	3	176	0	287
63	3	99	0	3	106	14	1	226	2	309
64	8	43	0	1	115	15	1	183	0	291
65	17	43	0	3	74	10	0	147	0	240
66	9	48	1	7	73	2	0	140	0	255
67	31	76	1	14	136	11	1	270	0	357
68	28	92	6	11	166	6	6	315	0	474
69	25	87	1	4	90	13	0	220	0	322
70	12	67	0	11	123	8	3	224	2	313
71	14	50	2	6	100	7	2	181	0	350
72	8	80	2	10	118	17	2	237	2	373
73	21	80	1	10	119	11	2	244	1	365
74	20	66	1	11	91	14	4	207	1	371
75	30	78	0	5	120	14	0	247	2	372
76	26	87	5	10	155	13	4	300	0	538
77	21	70	4	12	84	2	3	196	1	325
78	16	47	0	6	60	7	1	137	0	229
79	15	85	0	7	181	16	1	305	1	467
80	19	108	0	11	120	13	1	272	0	420
81	16	90	1	6	100	6	0	219	3	326
82	13	80	2	11	108	11	1	226	2	406
83	20	94	1	12	107	19	0	253	1	424
84	10	40	0	16	75	4	0	145	0	212
85	9	26	2	2	13	6	0	58	0	94
86	7	36	0	2	66	5	1	117	0	173
87	0	0	0	0	55	0	2	57	0	92
Sub Totals	1,818	7,381	81	576	10,404	1,044	96	21,400	67	30,284

S. 98 Mobiles	6	3	0	0	13	0	0	22	2	
S. 99 Absentee - in ED	16	43	2	11	72	8	1	153	3	
S. 100 Absentee - out of ED	15	41	0	12	65	4	1	138	20	
S. 101 Absentee - Advance	8	14	0	0	38	1	0	61	7	
S. 104 Voting in DEO office	17	49	0	0	70	4	0	140	4	
S. 106 Voting by mail	7	25	1	2	24	0	0	59	3	
Grand Totals	1,887	7,556	84	601	10,686	1,061	98	21,973	106	30,284

% of Valid Votes 8.59% 34.39% 0.38% 2.73% 48.63% 4.83% 0.45%

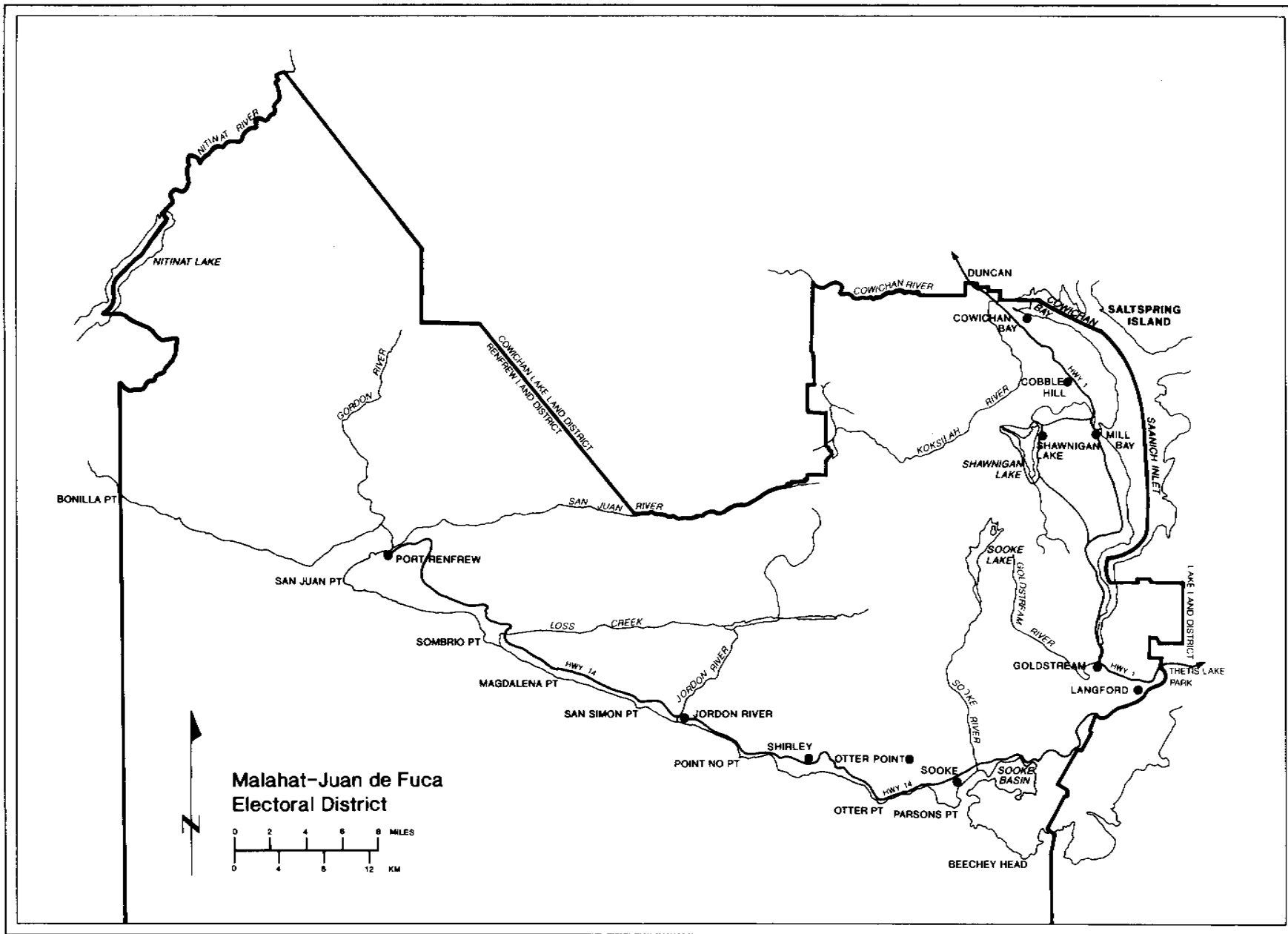
Summary:

Valid Votes - General & Advance	21,400	97.39%	Total Valid Votes
S. 98 Mobiles	22	0.10%	Total Valid Votes
S. 99 Absentee - in ED	153	0.70%	Total Valid Votes
S. 100 Absentee - out of ED	138	0.63%	Total Valid Votes
S. 101 Absentee - Advance	61	0.28%	Total Valid Votes
S. 104 Voting in DEO office	140	0.64%	Total Valid Votes
S. 106 Voting by mail	59	0.27%	Total Valid Votes

Total Valid Votes 21,973

Rejected Ballots	106	0.48%	Ballots Cast
Registered Voters Who Voted	22,079	72.91%	Registered Voters

Candidate Elected: Rick Kasper (NDP)



	Lewis Clarke Dahby LBN	Matt Deacon NLP	Bill Hartley NDP	Richard Hennick GP	Peter Neufeld PDA	Ken Stewart LIB	Nick Walsh RP	Total Valid Votes	Rejected Ballots	No. of Registered Voters
Advance Voting										
St Andrews United Church Hall . . .	7	4	715	15	89	748	71	1,649	5	
General Voting										
Voting Area										
1	0	0	5	0	2	5	1	13	0	31
2	0	0	81	4	17	123	14	239	1	333
3	5	0	43	1	9	81	9	148	0	214
4	3	0	71	6	16	93	16	205	2	297
5	2	2	132	2	15	159	9	321	0	491
6	1	1	158	8	19	94	10	291	2	395
7	1	0	156	2	28	117	12	316	2	448
8	1	0	203	6	30	128	19	387	1	564
9	0	2	122	4	17	118	17	280	2	366
10	2	0	134	3	27	162	17	345	0	445
11	0	0	140	4	22	81	18	265	1	344
12	2	0	109	1	32	88	18	250	0	381
13	2	2	93	4	13	51	14	179	2	302
14	1	2	75	2	11	52	11	154	0	275
15	0	0	129	5	18	98	12	262	1	333
16	4	1	124	5	12	95	16	257	0	348
17	4	1	109	6	10	71	6	207	0	284
18	0	0	100	2	15	89	8	214	1	313
19	0	0	53	1	0	1	1	56	0	86
20	3	1	104	1	17	92	4	222	2	311
21	2	0	105	5	13	80	12	217	1	293
22	2	1	117	1	21	53	21	216	2	287
23	2	1	129	4	26	105	13	280	2	388
24	3	0	85	1	13	92	14	208	1	316
25	0	2	51	0	6	119	3	181	1	258
26	1	0	82	3	13	99	7	205	1	270
27	2	1	98	4	13	80	17	215	2	319
28	0	0	81	2	13	81	6	183	0	284
29	1	3	99	4	17	83	5	212	0	309
30	1	2	111	3	16	59	11	203	1	336
31	3	0	114	4	23	54	13	211	0	339
32	1	2	97	8	7	25	10	150	2	261
33	0	0	121	3	14	82	29	249	0	371
34	1	2	90	1	12	63	3	172	0	238
35S	1	0	25	0	3	30	1	60	0	120
36	1	0	93	3	13	54	3	167	0	262
37	0	2	118	1	16	77	12	226	0	356
38	0	1	154	4	16	158	14	347	0	481
39	0	1	116	3	19	90	20	249	0	388
40	0	0	64	4	18	108	12	206	0	287
41	0	0	56	5	13	85	9	168	1	264
42	0	1	68	3	14	96	7	189	1	281
43	0	2	125	6	16	90	15	254	0	358
44	0	0	87	6	10	62	11	176	0	296
45	1	0	139	4	11	67	11	233	1	351
46	0	2	126	5	13	63	10	219	0	343
47	1	0	101	2	16	86	10	216	0	299
48	2	0	83	1	21	92	6	205	0	289
49	1	1	136	4	11	64	8	225	3	313
50S	0	2	16	0	0	20	3	41	2	93
51	0	0	20	0	2	21	0	43	0	79
52	1	0	122	7	15	58	11	214	3	323
53	4	2	107	7	20	35	22	197	4	323
54	3	2	123	4	12	83	10	237	0	327
55	1	0	97	2	6	59	13	178	0	247
56	0	0	89	1	12	108	7	217	0	317
57	0	1	94	6	11	104	4	220	3	306
58	0	0	76	5	9	73	11	174	4	274
59	3	1	97	4	15	47	3	170	0	358
60	2	0	103	0	15	65	13	198	2	344
61	0	0	86	5	12	99	7	209	0	314
62	2	2	109	1	15	62	4	195	1	326

Voting Area (continued)	Lewis Clarke Dahby LBN	Matt Deacon NLP	Bill Harley NDP	Richard Hennick GP	Peter Neufeld PDA	Ken Stewart LIB	Nick Walsh RP	Total Valid Votes	Rejected Ballots	No. of Registered Voters
63	0	0	88	7	4	49	16	164	0	322
64	1	1	83	5	17	56	17	180	1	304
65	1	2	84	4	5	71	12	179	0	278
66	1	1	80	3	10	85	10	190	0	297
67	0	0	126	1	13	80	9	229	2	305
68	0	0	98	2	14	76	5	195	0	282
69	1	0	114	2	22	77	9	225	0	306
70	0	0	74	2	13	47	5	141	3	218
71	2	0	93	6	25	63	10	199	0	315
72	2	0	62	2	18	54	8	146	2	247
73	3	0	96	3	21	81	12	216	0	336
74	0	0	66	3	6	48	8	131	0	280
75	1	0	74	4	18	43	13	153	1	274
76	2	1	83	4	15	67	12	184	3	328
77	1	4	70	2	17	48	6	148	1	242
78	3	0	59	2	19	40	16	139	1	259
79	4	0	84	1	7	53	5	154	2	270
80	0	0	93	2	14	65	8	182	2	281
81	1	2	102	2	9	66	11	193	1	297
82	3	1	138	3	21	167	17	350	0	515
83	1	0	86	2	6	61	4	160	1	267
84	2	1	94	8	21	52	12	190	2	317
85	0	0	82	4	13	70	8	177	2	305
86	3	2	63	3	8	55	2	136	0	289
87	0	2	97	2	15	47	9	172	0	322
88	2	3	71	6	15	58	9	164	2	292
89	0	0	81	0	13	70	10	174	0	238
90	1	0	58	1	22	74	7	163	1	222
91	0	0	45	2	20	50	8	125	0	159
92	*1	-	-	-	-	-	-	-	-	0
93	*1	-	-	-	-	-	-	-	-	51
94	*1	0	50	0	16	52	8	126	0	155
95	0	0	37	1	15	36	8	97	1	168
96	2	1	130	5	20	85	9	252	2	412
97	2	2	80	4	7	46	3	144	0	227
98	1	0	106	4	16	55	11	193	1	304
99	2	0	134	1	21	72	7	237	2	381
100	1	0	105	3	21	72	8	210	0	337
101	0	0	93	4	12	69	19	197	0	306
102	2	1	97	3	19	91	14	227	0	313
103	0	2	134	6	21	152	12	327	1	441
104	2	1	170	6	22	154	11	366	3	509
105	0	1	67	4	10	123	11	216	2	282
106	1	0	57	1	6	86	6	157	0	221
107	1	1	49	6	13	58	10	138	1	219
108	2	0	74	5	30	78	15	204	2	278
109	0	0	83	2	17	53	10	165	0	241
110	0	1	146	3	28	167	26	371	0	523
111	0	1	97	5	19	99	10	231	0	333
112	3	0	133	6	28	100	14	284	2	418
113	0	0	110	1	20	100	6	237	3	332
114	0	0	175	4	27	120	23	349	0	496
115	1	2	174	14	29	211	36	467	0	637
116	0	0	85	6	11	126	17	245	1	317
117	0	0	15	3	2	26	5	51	0	72
118	2	0	24	4	7	46	7	90	0	131
119	1	2	66	3	14	84	15	185	0	257
120	0	1	88	1	13	83	4	190	0	280
121	2	0	57	4	9	103	12	187	3	258
122	0	0	44	3	6	52	5	110	2	165
123	1	0	119	4	28	69	21	242	0	394
124	3	1	92	3	17	97	10	223	0	387
125	2	0	96	4	11	71	12	196	1	281

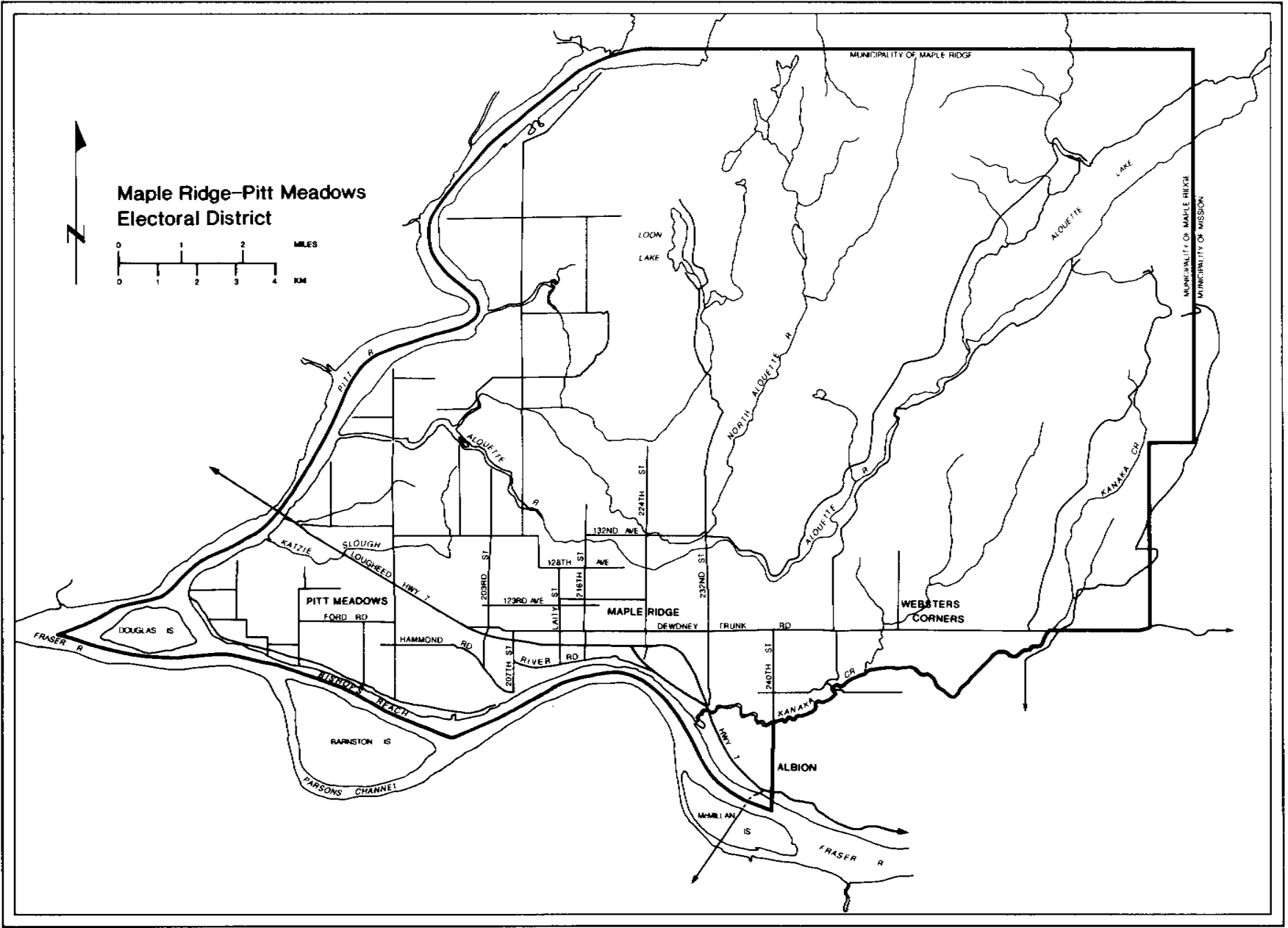
Voting Area (continued)	Lewis Clarke Dahlby LBN	Matt Deacon NLP	Bill Hartley NDP	Richard Hennick GP	Peter Neufeld PDA	Ken Stewart LIB	Nick Walsh RP	Total Valid Votes	Rejected Ballots	No. of Registered Voters
126	1	1	67	5	8	75	16	173	0	245
127	2	0	128	3	12	131	8	284	0	361
128	0	0	81	7	17	83	5	193	0	274
Sub Totals	149	88	12,573	444	1,973	10,675	1,416	27,318	114	38,522
S. 98 Mobiles	3	0	34	0	2	25	2	66	5	
S. 99 Absentee - in ED	4	1	198	15	27	128	26	399	6	
S. 100 Absentee - out of ED	1	1	54	4	5	44	8	117	9	
S. 101 Absentee - Advance	0	0	4	0	0	8	2	14	0	
S. 104 Voting in DEO office	1	0	57	1	1	65	8	133	3	
S. 106 Voting by mail	0	0	26	0	3	15	8	52	0	
Grand Totals	158	90	12,946	464	2,011	10,960	1,470	28,099	137	38,522
% of Valid Votes	0.56%	0.32%	46.07%	1.65%	7.16%	39.01%	5.23%			

Summary:

Valid Votes - General & Advance	27,318	97.22%	Total Valid Votes
S. 98 Mobiles	66	0.23%	Total Valid Votes
S. 99 Absentee - in ED	399	1.42%	Total Valid Votes
S. 100 Absentee - out of ED	117	0.42%	Total Valid Votes
S. 101 Absentee - Advance	14	0.05%	Total Valid Votes
S. 104 Voting in DEO office	133	0.47%	Total Valid Votes
S. 106 Voting by mail	52	0.19%	Total Valid Votes
Total Valid Votes	28,099		
Rejected Ballots	137	0.49%	Ballots Cast
Registered Voters Who Voted	28,236	73.30%	Registered Voters

Candidate Elected: Bill Hartley (NDP)

*1 Voting Areas 92, 93 and 94 combined



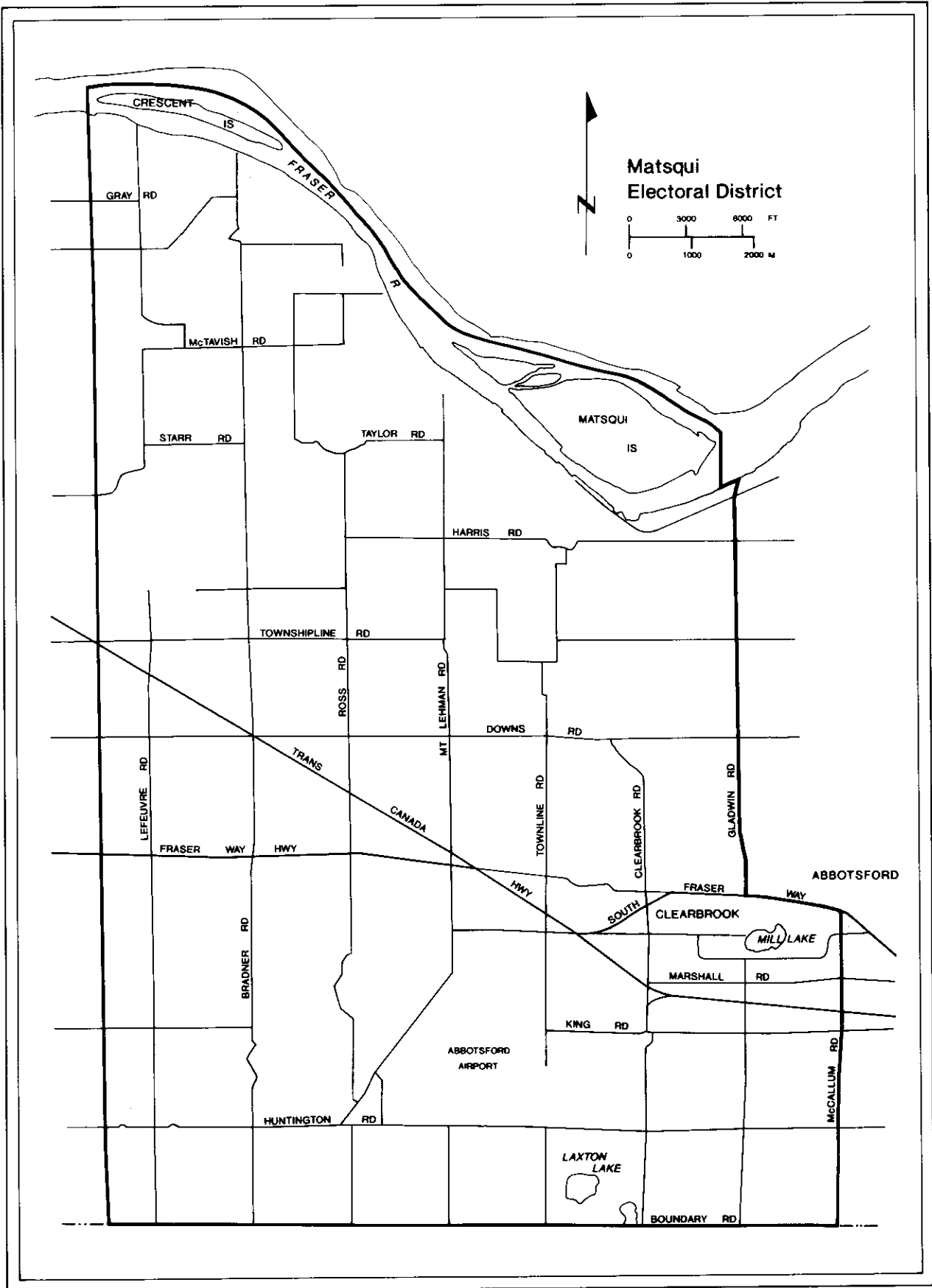
	Deb Charrois NDP	Michael de Jong LIB	Simon Gibson RP	Kathleen Mary Toth FCP	Sam Wagar GP	Georgina Wilson NLP	Total Valid Votes	Rejected Ballots	No. of Registered Voters
Advance Voting									
Aberdeen Hall	19	35	8	1	1	0	64	0	
MSA Museum	80	121	47	6	3	2	259	1	
Old Clearbrook Library	157	422	187	17	8	4	795	0	
General Voting									
Voting Area									
1	30	135	35	0	6	0	206	0	294
2	43	94	22	4	1	1	165	0	208
3	24	74	38	1	2	1	140	0	196
4	63	119	47	1	3	1	234	2	333
5	46	101	29	1	7	0	184	0	256
6	37	113	45	6	4	1	206	1	313
7	38	161	47	8	5	0	259	2	376
8	31	132	39	3	0	2	207	0	325
9	35	128	58	2	0	0	223	2	310
10	52	133	44	2	1	1	233	0	327
11	54	103	43	4	1	1	206	2	327
12	71	72	50	0	1	2	196	0	338
13	52	161	44	4	1	6	268	1	367
14	52	144	25	1	0	3	225	0	311
15	59	72	29	0	0	0	160	0	251
15A	38	125	21	1	1	0	186	0	317
16	44	96	53	3	1	2	199	0	288
17	121	275	65	9	2	0	472	3	643
17A	87	157	38	0	4	0	286	4	424
18	139	220	52	14	3	1	429	2	555
18A	59	114	33	6	0	1	213	3	388
19	24	83	26	5	2	1	141	1	207
20	49	86	29	3	1	3	171	0	269
21	35	110	26	6	0	1	178	1	256
22	57	107	31	6	3	2	206	1	343
23	80	149	43	0	1	5	278	0	394
24	40	101	43	3	1	2	190	0	340
25	129	200	70	5	5	2	411	1	510
26	65	120	48	5	2	1	241	0	376
27	87	299	94	5	6	4	495	3	664
27A	62	132	45	2	3	1	245	2	361
28	41	104	85	3	3	0	236	1	363
29	52	78	44	2	1	0	177	3	302
30	49	99	53	5	3	2	211	2	326
31	32	72	57	5	4	0	170	1	293
32	17	157	47	0	1	1	223	3	303
33	40	79	37	2	0	3	161	2	260
34	32	63	27	0	1	2	125	1	236
35	37	89	32	3	2	0	163	4	320
36	47	74	40	4	3	1	169	2	337
37	48	46	29	7	1	0	131	0	300
38	27	114	52	3	1	2	199	4	305
39	80	97	60	5	6	6	254	1	481
40	70	51	36	3	4	1	165	0	317
41	55	85	28	0	0	2	170	0	239
41A	34	80	28	0	0	1	143	0	224
42	58	122	37	5	1	2	225	0	325
43	34	53	22	0	3	1	113	1	240
44	67	41	22	4	0	3	137	1	224
45	51	110	67	3	2	3	236	0	333
46	55	77	31	2	3	4	172	1	361
47	50	61	30	5	1	2	149	1	325
48	61	45	32	3	5	3	149	0	293
49	55	104	46	8	3	2	218	1	369
50S	27	70	15	1	2	5	120	7	163
51	58	124	55	5	3	5	250	1	398
52	38	122	39	3	2	2	206	1	324
53	42	160	63	1	0	0	266	1	342
54	33	78	57	9	1	0	178	0	284
54A	32	109	28	6	0	0	175	1	253

Voting Area (continued)	Deb Charrois NDP	Michael de Jong LIB	Simon Gibson RP	Kathleen Mary Toth FCP	Sam Waggar GP	Georgina Wilson NLP	Total Valid Votes	Rejected Ballots	No. of Registered Voters
55	63	65	37	2	0	0	167	3	279
56	36	108	55	3	2	5	209	2	333
57	53	123	64	7	1	3	251	1	342
58S	22	92	37	9	1	4	165	2	296
59	44	184	58	2	1	1	290	2	418
60	27	45	19	3	3	1	98	0	260
61	44	93	57	3	5	2	204	2	301
62	34	70	45	3	2	0	154	1	221
63	56	63	33	3	3	1	159	0	259
64	76	101	41	12	2	7	239	3	356
65	65	128	58	5	3	3	262	1	505
66	40	100	43	6	0	3	192	0	324
67	70	59	47	5	3	4	188	0	297
68	65	98	41	5	6	1	216	1	370
69	50	121	37	2	5	1	216	0	325
70	35	65	32	7	1	1	141	4	226
71	57	95	37	4	0	0	193	0	294
72	45	86	53	4	3	4	195	1	346
73	91	96	31	4	2	4	228	2	342
74	74	75	50	8	4	1	212	2	348
75	52	102	37	1	4	0	196	1	321
76	44	78	54	5	1	1	183	0	301
77	69	63	50	2	1	0	185	2	320
78S	14	97	31	0	1	5	148	1	202
79	30	45	16	2	1	4	98	0	200
80	39	53	28	1	1	5	127	0	202
81	57	91	57	6	6	0	217	3	415
82	73	68	37	2	1	5	186	0	311
83	63	72	52	8	2	2	199	4	334
84	31	77	47	0	1	1	157	1	236
85	62	47	23	1	4	2	139	0	274
86	60	62	49	5	3	2	181	0	309
87	30	154	46	2	1	1	234	3	356
88	57	63	17	2	1	1	141	3	278
89	36	99	45	6	0	2	188	2	327
90	29	150	32	4	1	3	219	4	324
91	28	145	38	2	0	4	217	0	359
92	52	138	41	1	1	2	235	4	376
Sub Totals	5,254	10,729	4,328	378	212	190	21,091	127	31,594
S. 98 Mobiles	1	2	0	1	0	0	4	0	
S. 99 Absentee - in ED	20	51	17	3	2	7	100	7	
S. 100 Absentee - out of ED	26	41	20	3	0	0	90	19	
S. 101 Absentee - Advance	15	4	4	0	0	1	24	1	
S. 104 Voting in DEO office	31	76	36	0	2	1	146	3	
S. 106 Voting by mail	2	0	0	0	0	0	2	1	
Grand Totals	5,349	10,903	4,405	385	216	199	21,457	158	31,594
% of Valid Votes	24.93%	50.81%	20.53%	1.79%	1.01%	0.93%			

Summary:

Valid Votes - General & Advance	21,091	98.29%	Total Valid Votes
S. 98 Mobiles	4	0.02%	Total Valid Votes
S. 99 Absentee - in ED	100	0.47%	Total Valid Votes
S. 100 Absentee - out of ED	90	0.42%	Total Valid Votes
S. 101 Absentee - Advance	24	0.11%	Total Valid Votes
S. 104 Voting in DEO office	146	0.68%	Total Valid Votes
S. 106 Voting by mail	2	0.01%	Total Valid Votes
Total Valid Votes	21,457		
Rejected Ballots	158	0.73%	Ballots Cast
Registered Voters Who Voted	21,615	68.41%	Registered Voters

Candidate Elected: Michael de Jong (LIB)



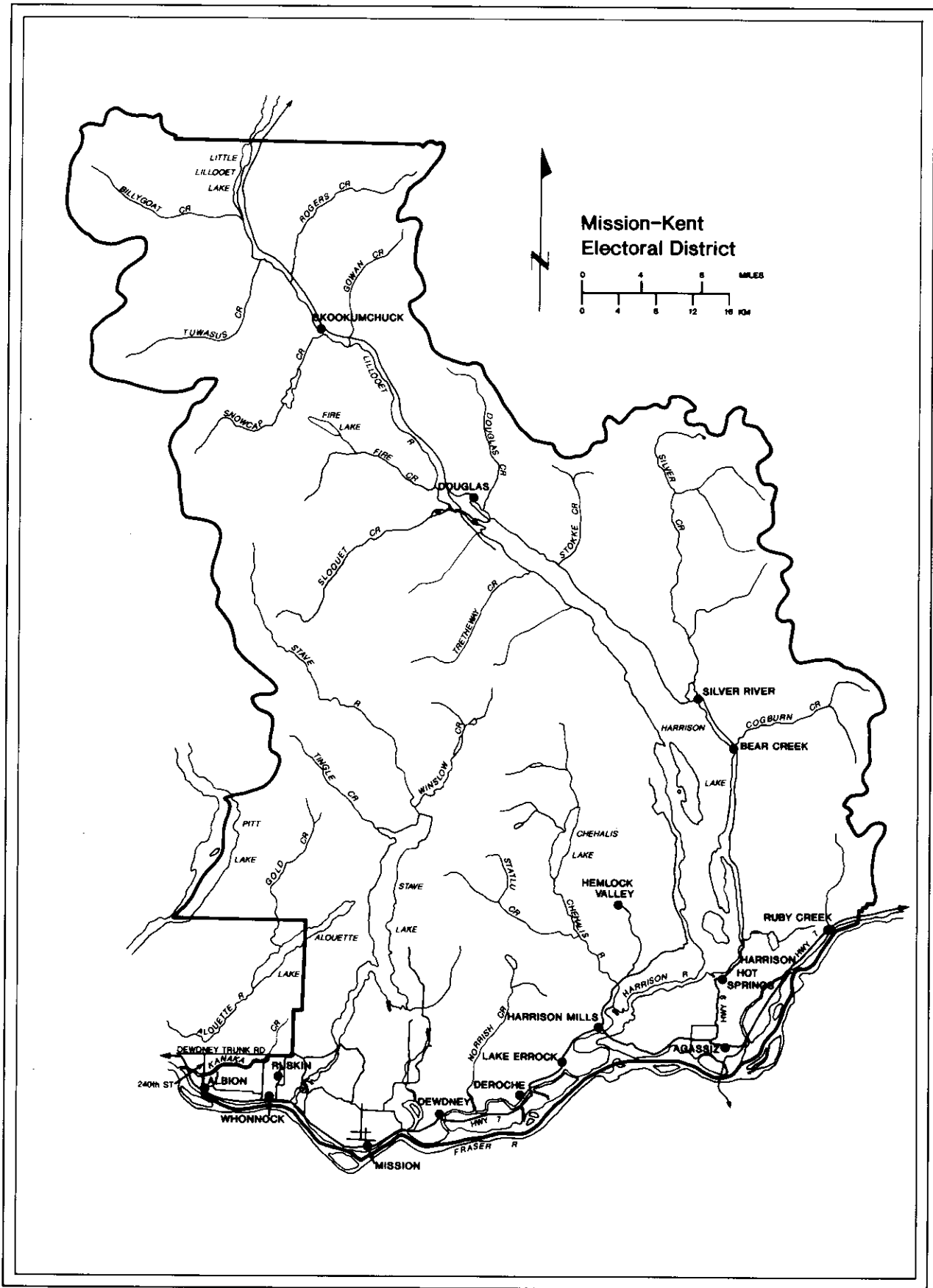
	Hans Grages GP	Abe Neufeld LIB	Chum Richardson IND	Heather Sebastian PDA	Frank Sleigh RP	Dennis Streifel NDP	Total Valid Votes	Rejected Ballots	No. of Registered Voters
Advance Voting									
Agassiz	5	74	2	7	26	87	201	0	
Maple Ridge	2	47	0	6	3	38	96	0	
Mission	1	295	0	34	56	304	690	3	
General Voting									
Voting Area									
1	0	4	3	2	3	12	24	0	53
2	3	39	1	8	6	130	187	0	323
3	3	103	3	10	31	96	246	1	334
4	11	91	2	23	19	155	301	1	399
5	6	91	1	14	10	87	209	1	300
6	5	44	0	13	2	50	114	0	160
7	0	61	3	7	14	57	142	1	197
8	12	97	2	20	15	94	240	0	345
9	9	35	1	9	12	45	111	1	181
10	5	102	2	13	19	88	229	1	332
11	5	94	1	29	14	89	232	0	350
12	2	78	0	21	14	90	205	1	290
13	4	52	2	19	13	85	175	0	247
14	3	52	2	8	7	40	112	3	175
15	2	33	1	8	13	62	119	3	242
16	5	105	0	10	13	73	206	1	327
17	6	87	4	9	25	62	193	1	301
18	3	76	1	10	10	100	200	1	329
19	4	36	2	10	6	77	135	1	210
20	4	31	4	11	9	74	133	1	244
21	2	111	1	18	25	91	248	3	368
22	5	114	0	11	25	82	237	0	332
23	0	109	0	14	18	116	257	2	402
24	7	87	1	24	32	86	237	0	327
25	1	119	2	17	29	88	256	1	380
26	2	82	0	9	17	57	167	1	231
27	1	83	3	16	18	71	192	1	269
28	4	81	4	10	13	95	207	1	320
29	2	95	0	19	13	97	226	0	339
30	8	145	2	26	27	208	416	3	556
31	2	128	1	12	25	104	272	1	410
32	4	112	2	16	27	124	285	1	429
33	0	104	0	14	16	93	227	1	354
34	2	111	1	12	21	111	258	1	395
35	1	71	1	26	17	125	241	3	345
36	3	66	1	16	25	110	221	1	343
37	3	61	1	12	12	87	176	1	286
38	0	65	0	19	16	75	175	0	266
39	7	52	0	13	13	97	182	1	298
40	6	76	0	13	22	113	230	1	324
41	4	45	1	8	15	98	171	1	310
42	5	61	1	23	14	103	207	1	326
43	5	96	1	25	18	93	238	1	381
44	3	74	0	11	24	99	211	1	314
45	5	102	0	15	20	137	279	0	381
46	0	53	1	10	8	73	145	0	241
47	0	73	1	13	13	86	186	0	279
48	1	60	1	12	8	92	174	1	287
49	2	63	1	20	18	96	200	2	300
50	4	49	1	20	17	118	209	3	305
51	11	88	1	22	14	142	278	0	450
52	4	56	0	7	15	125	207	2	315
53	4	50	1	16	17	131	219	3	351
54	4	38	1	15	17	94	169	0	271
55	0	48	1	8	13	78	148	1	269
56	0	85	3	9	21	90	208	0	313
57	3	52	0	13	22	113	203	2	344
58	1	64	0	15	15	113	208	1	340
59S	1	40	1	5	6	48	101	2	135
60	2	78	3	23	11	107	224	0	394

Voting Area (continued)	Hans Grages GP	Abe Neufeld LIB	Chum Richardson IND	Heather Sebastian PDA	Frank Sleigh RP	Dennis Streifel NDP	Total Valid Votes	Rejected Ballots	No. of Registered Voters
61	5	36	1	12	17	97	168	2	307
62	6	58	1	10	15	112	202	3	335
63	2	78	2	7	13	98	200	3	326
64	5	47	0	9	9	74	144	0	310
65	3	50	2	3	14	58	130	0	270
66	6	83	1	14	8	86	198	1	298
67	5	125	1	7	25	59	222	0	320
68S	4	19	0	2	7	27	59	2	172
69	3	61	4	15	26	91	200	0	329
70	4	87	2	9	14	76	192	0	310
71	3	63	0	7	12	58	143	0	213
72	2	106	0	10	18	84	220	1	327
73	6	69	2	26	24	144	271	0	445
74	8	79	0	11	25	95	218	1	327
75	2	58	0	17	20	56	153	0	288
76	1	73	3	10	21	41	149	0	223
77	10	188	2	31	33	155	419	0	598
78	1	24	1	3	3	11	43	0	76
79	0	70	1	13	20	70	174	1	299
80	4	96	2	20	30	63	215	2	321
81	0	128	3	17	32	73	253	0	360
82	2	70	2	8	32	58	172	1	306
83	2	138	1	15	39	74	269	1	395
84	4	146	3	20	36	70	279	0	402
85	1	29	2	1	8	89	130	3	248
Sub Totals	308	6,855	112	1,205	1,558	7,980	18,018	86	26,424
S. 98 Mobiles	1	2	0	2	4	13	22	1	
S. 99 Absentee - in ED	13	146	0	17	33	133	342	8	
S. 100 Absentee - out of ED	1	39	1	12	10	50	113	3	
S. 101 Absentee - Advance	0	9	0	1	4	12	26	0	
S. 104 Voting in DEO office	1	54	0	6	9	33	103	1	
S. 106 Voting by mail	0	7	0	0	0	11	18	0	
Grand Totals	324	7,112	113	1,243	1,618	8,232	18,642	99	26,424
% of Valid Votes	1.74%	38.15%	0.60%	6.67%	8.68%	44.16%			

Summary:

Valid Votes - General & Advance	18,018	96.65%	Total Valid Votes
S. 98 Mobiles	22	0.12%	Total Valid Votes
S. 99 Absentee - in ED	342	1.83%	Total Valid Votes
S. 100 Absentee - out of ED	113	0.61%	Total Valid Votes
S. 101 Absentee - Advance	26	0.14%	Total Valid Votes
S. 104 Voting in DEO office	103	0.55%	Total Valid Votes
S. 106 Voting by mail	18	0.10%	Total Valid Votes
Total Valid Votes	18,642		
Rejected Ballots	99	0.53%	Ballots Cast
Registered Voters Who Voted	18,741	70.92%	Registered Voters

Candidate Elected: Dennis Streifel (NDP)



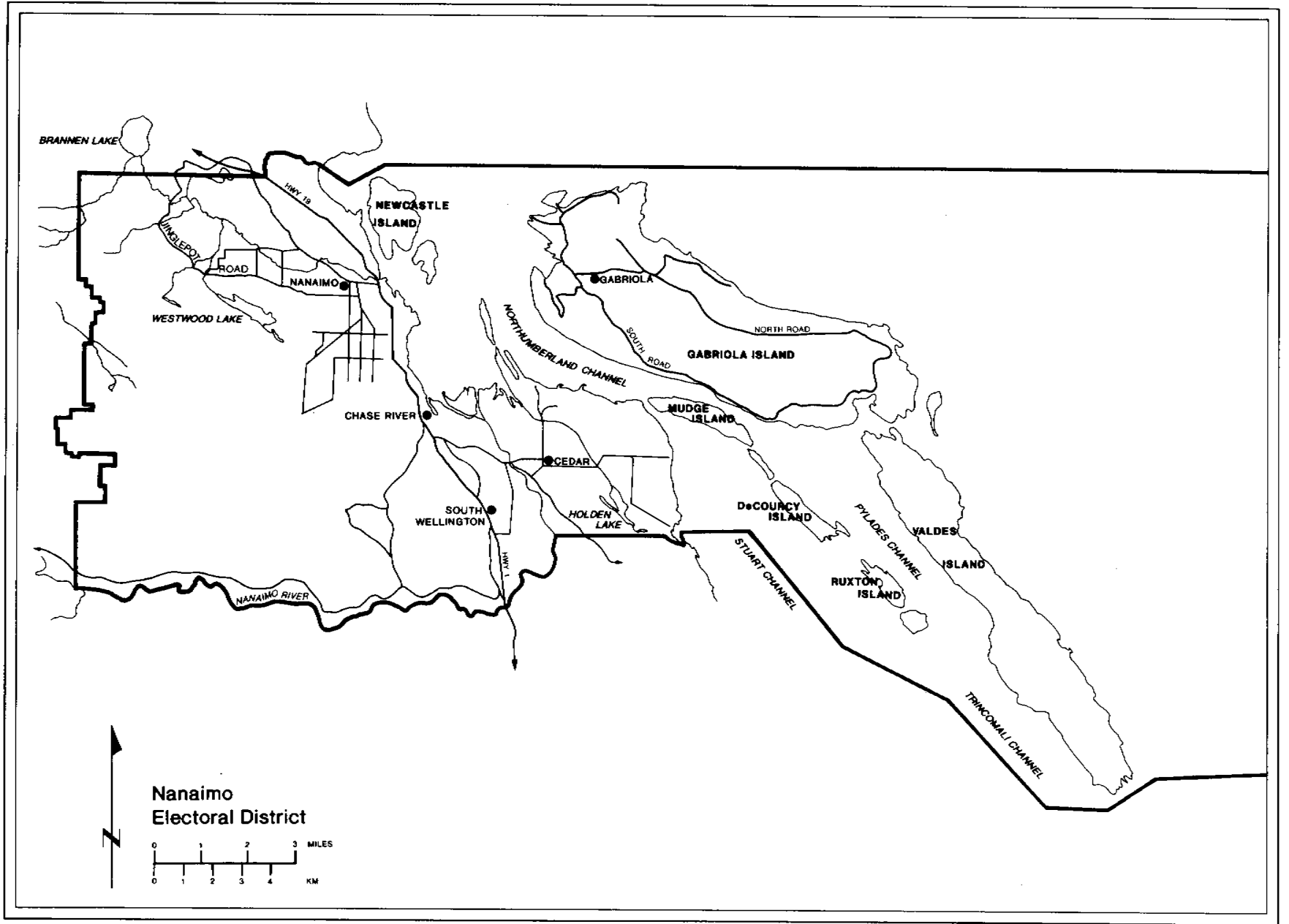
	Mark Chase LBN	Gary Richard Korpan LIB	Dale Lovick NDP	Vicki Podetz FCP	Garry D. Shepp RP	Karen M. Shillington GP	David J. Weston PDA	Total Valid Votes	Rejected Ballots	No. of Registered Voters
Advance Voting										
Community Services Building	2	422	595	4	90	20	40	1,173	4	
General Voting										
Voting Area										
1	1	90	99	1	26	10	12	239	1	346
2	0	60	70	5	17	0	8	160	0	226
3	1	54	119	4	14	1	13	206	0	318
4	0	64	67	2	12	6	17	168	0	254
5	1	91	74	1	20	1	10	198	0	267
6	1	79	103	1	16	1	13	214	1	330
7	0	95	83	1	27	2	15	223	1	335
8	1	186	60	0	21	1	6	275	1	336
9	2	62	81	2	19	1	16	183	1	293
10	0	80	39	1	13	2	7	142	0	198
11	1	115	120	5	23	4	13	281	0	388
12	1	83	48	0	14	0	10	156	0	247
13	0	42	82	0	11	4	4	143	0	212
14	0	149	69	1	13	2	10	244	2	339
15	0	116	69	4	17	2	8	216	2	322
16	1	127	61	1	10	0	13	213	1	330
17	1	44	88	2	21	2	15	173	0	299
18	2	59	85	3	16	2	6	173	0	299
19	1	75	98	6	33	5	13	231	4	329
20	1	85	99	4	21	2	7	219	0	340
21	1	83	151	2	18	5	17	277	0	432
22	0	76	105	3	17	6	14	221	3	346
23	1	81	103	6	9	4	12	216	2	299
24	1	91	126	10	22	3	16	269	2	398
25	2	125	80	2	17	2	9	237	2	330
26	0	92	104	1	16	2	20	235	0	358
27	1	76	89	4	14	7	11	202	1	353
28	1	56	48	0	10	2	10	127	2	202
29	1	94	112	3	19	8	13	250	2	399
30	0	54	102	2	12	6	9	185	0	301
31	2	50	99	6	18	4	8	187	3	301
32	2	61	100	1	14	3	15	196	1	349
33	0	35	90	2	11	5	9	152	2	327
34	1	44	65	2	10	4	6	132	3	260
35	2	70	80	0	13	9	18	192	2	299
36S	0	48	52	2	5	0	2	109	1	271
37	1	68	112	9	19	7	22	238	3	353
38	3	98	91	3	19	6	12	232	2	379
39	0	45	96	0	11	3	20	175	1	311
40	0	65	88	5	14	3	6	181	4	303
41	2	110	121	7	25	5	19	289	1	409
42	2	94	142	9	30	6	28	311	2	448
43	2	108	122	6	32	4	10	284	1	449
44	0	75	65	4	22	3	10	179	0	286
45	2	28	86	2	13	4	7	142	1	277
46	0	83	88	7	15	6	18	217	1	314
47	1	47	75	4	7	2	9	145	2	297
48	1	42	93	0	21	1	18	176	1	384
49	0	99	91	6	7	3	8	214	1	303
50	1	72	99	0	10	2	13	197	3	341
51	2	56	118	4	18	6	11	215	3	352
52	1	54	118	1	22	2	13	211	3	363
53	3	44	96	3	10	2	4	162	0	313
54	2	147	200	3	21	3	36	412	1	573
55	0	26	110	3	19	10	8	176	4	294
56	0	47	83	1	18	6	12	167	3	307
57	2	84	91	2	22	6	11	218	1	394
58	2	59	93	1	10	4	5	174	0	317
59	0	124	122	2	17	4	17	286	1	429
60	0	27	153	1	7	2	11	201	0	352
61	0	23	69	2	10	4	7	115	4	242
62	1	57	115	0	13	7	9	202	1	335

Voting Area (continued)	Mark Chase LBN	Gary Richard Korpan LIB	Dale Lovick NDP	Vicki Podetz FCP	Garry D. Shepp RP	Karen M. Shillington GP	David J. Weston PDA	Total Valid Votes	Rejected Ballots	No. of Registered Voters
63S	1	18	19	0	2	0	2	42	4	138
64	4	59	103	11	12	8	10	207	2	331
65	2	57	116	3	10	6	15	209	0	306
66	0	49	126	4	18	9	11	217	2	357
67	0	42	104	2	19	2	12	181	3	338
68	1	43	87	1	5	11	12	160	1	293
69	1	36	106	2	12	2	15	174	2	285
70	1	37	92	0	13	6	16	165	1	316
71	5	52	110	4	8	4	14	197	4	346
72	2	38	113	4	12	7	4	180	0	330
73	0	46	126	1	11	5	13	202	3	334
74	0	47	99	2	13	3	11	175	2	320
75	0	82	161	2	14	2	17	278	1	398
76	1	57	139	3	22	6	18	246	0	377
77	0	56	131	8	17	5	19	236	2	358
78	2	44	139	0	22	8	6	221	1	344
79	0	46	116	3	2	4	13	184	1	300
80	-	-	-	-	-	-	-	-	-	0
81	2	80	107	7	24	4	18	242	3	375
82	0	40	76	2	15	0	10	143	0	234
83	0	22	85	1	12	0	8	128	0	272
84	0	57	139	8	29	3	13	249	2	362
85	0	9	10	0	0	0	2	21	0	24
86	2	91	112	5	24	4	13	251	0	386
87	1	107	117	12	24	2	9	272	1	399
88	1	74	140	4	24	7	24	274	0	404
89	2	76	134	5	29	9	10	265	2	378
90	1	72	100	1	23	3	13	213	1	343
91	2	56	138	1	22	3	6	228	2	387
92	2	72	137	12	25	1	14	263	1	406
93	1	27	105	2	19	5	11	170	1	295
94	0	19	23	0	11	0	3	56	1	70
95	3	96	109	1	24	5	9	247	1	365
96	1	76	83	1	30	2	18	211	3	329
97	0	114	191	5	34	18	26	388	1	533
98	3	69	120	0	23	3	19	237	0	346
99	2	70	109	0	15	10	24	230	1	348
100	2	81	110	1	23	10	18	245	2	365
101	2	54	131	0	24	8	18	237	2	358
102	0	109	106	0	12	12	22	261	1	399
Sub Totals	107	7,376	10,721	297	1,789	446	1,305	22,041	142	33,207
S. 98 Mobiles	0	17	28	2	5	1	0	53	2	
S. 99 Absentee - in ED	4	115	197	9	36	26	19	406	13	
S. 100 Absentee - out of ED	2	47	85	0	15	10	6	165	6	
S. 101 Absentee - Advance	0	13	20	0	3	0	1	37	0	
S. 104 Voting in DEO office	0	93	115	3	17	3	5	236	12	
S. 106 Voting by mail	0	11	44	0	2	0	1	58	4	
Grand Totals	113	7,672	11,210	311	1,867	486	1,337	22,996	179	33,207
% of Valid Votes	0.49%	33.36%	48.75%	1.35%	8.12%	2.11%	5.82%			

Summary:

Valid Votes - General & Advance	22,041	95.85%	Total Valid Votes
S. 98 Mobiles	53	0.23%	Total Valid Votes
S. 99 Absentee - in ED	406	1.77%	Total Valid Votes
S. 100 Absentee - out of ED	165	0.72%	Total Valid Votes
S. 101 Absentee - Advance	37	0.16%	Total Valid Votes
S. 104 Voting in DEO office	236	1.03%	Total Valid Votes
S. 106 Voting by mail	58	0.25%	Total Valid Votes
Total Valid Votes	22,996		
Rejected Ballots	179	0.77%	Ballots Cast
Registered Voters Who Voted	23,175	69.79%	Registered Voters

Candidate Elected: Dale Lovick (NDP)



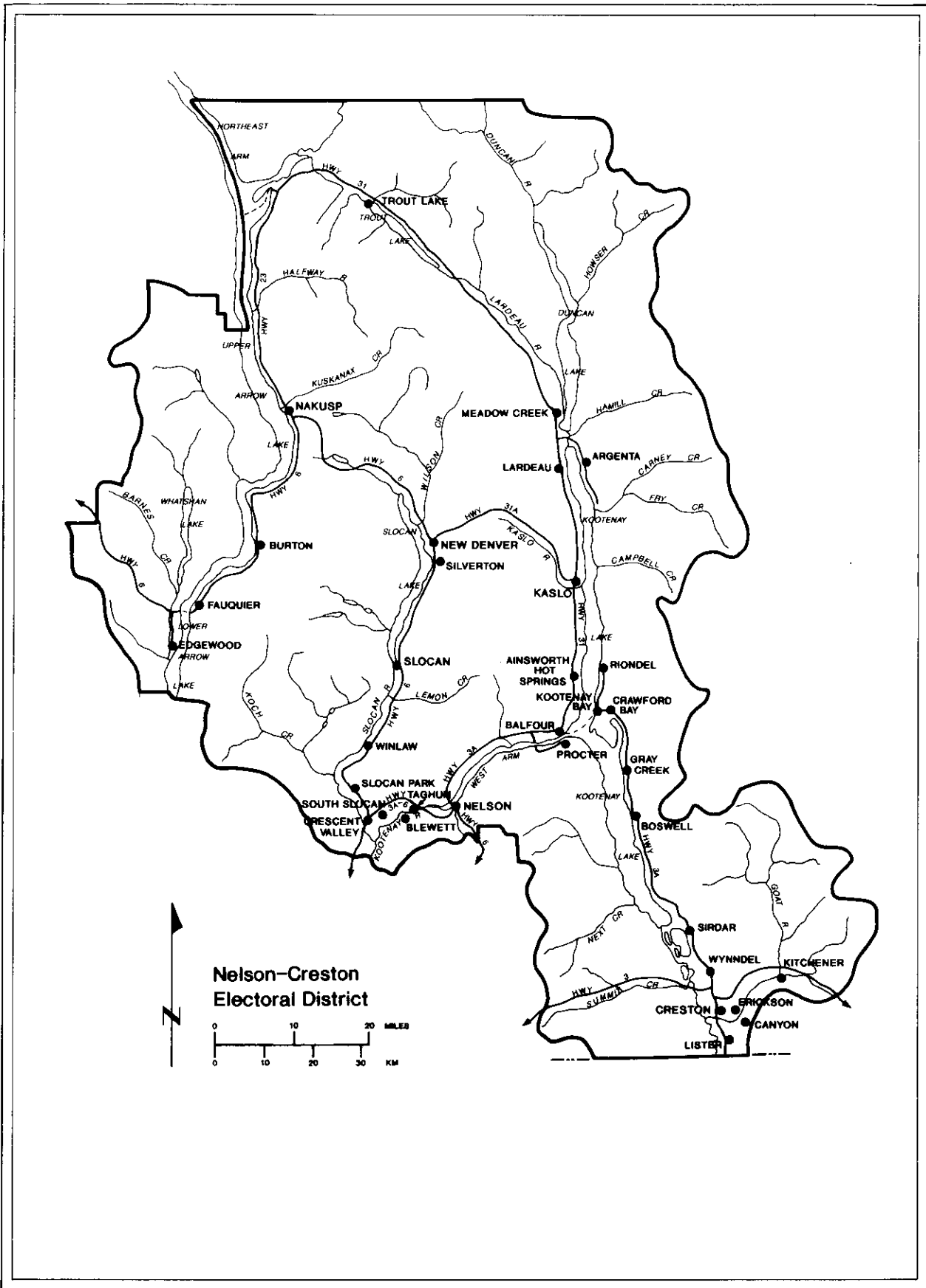
	Howard Dirks LIB	Corky Evans NDP	Brian Dale Gaschnitz RP	Andy Shadrack GP	Ruth Anne Taves NLP	Brian John Zacharias FCP	Total Valid Votes	Rejected Ballots	No. of Registered Voters
Advance Voting									
Creston	169	178	77	28	0	11	463	2	
Nakusp	49	49	6	13	1	1	119	1	
Nelson	192	337	30	97	6	5	667	2	
General Voting									
Voting Area									
1 Trout Lake	4	19	4	1	0	0	28	0	52
2 Meadow Creek	75	92	36	38	1	7	249	1	365
3 Nakusp Rural	99	98	35	14	2	2	250	1	348
4 Edgewood	49	88	29	34	1	4	205	1	292
5 Nakusp	92	115	12	9	0	4	232	0	322
6 Nakusp	69	92	10	12	2	0	185	0	301
7 Nakusp	105	151	23	21	1	1	302	3	420
8 Nakusp	54	96	18	19	0	5	192	0	278
9 Burton	50	82	28	18	1	3	182	2	259
10 New Denver Rural	51	83	16	54	0	1	205	0	265
11 New Denver	47	93	18	28	0	1	187	0	284
12 New Denver	33	33	6	15	0	0	87	0	134
13 Silverton	44	56	11	17	0	0	128	0	169
14 Kaslo Rural	71	44	15	21	0	4	155	0	217
15 Kaslo	75	83	9	25	0	0	192	0	292
16 Kaslo	117	149	19	23	0	3	311	1	408
17 Kaslo Rural	62	58	7	39	0	2	168	1	251
18 Silverton Rural	7	22	2	17	1	0	49	1	74
19 Fauquier	19	53	34	10	0	0	116	0	167
20 Slocan Rural	22	71	11	13	0	3	120	0	180
21 Slocan	51	77	10	12	0	4	154	0	210
22 Ainsworth Hot Springs	8	23	4	7	0	2	44	0	69
23 Riondel	67	84	15	18	2	2	188	1	278
24 Crawford Bay	61	104	35	24	2	5	231	4	333
25 Balfour	107	106	21	28	0	2	264	0	384
26 Redfish	79	84	12	34	0	1	210	0	274
27 Kokanee	92	105	21	31	0	7	256	1	381
28 MacDonalds Landing	76	142	19	19	0	5	261	0	341
29 Winlaw	33	139	11	66	1	3	253	0	386
30 Winlaw	31	137	3	45	0	0	216	0	314
31 Taghum	56	69	5	13	0	5	148	1	210
32 North Shore	130	120	11	25	0	5	291	0	401
33 Nasookin	79	75	7	13	0	1	175	1	237
34 Willow Point	105	138	18	32	1	3	297	0	365
35 Willow Point	68	133	12	11	1	8	233	1	362
36S	12	5	2	0	1	1	21	2	55
37 Harrop-Procter	78	130	33	55	1	7	304	1	403
38 Gray Creek	38	60	21	4	0	0	123	0	177
39 Nelson Rural	28	21	6	8	0	2	65	0	85
40 Nelson	63	74	11	21	0	3	172	0	286
41 Nelson	104	110	5	25	0	6	250	2	360
42 Nelson	80	143	10	23	0	6	262	1	377
43 Nelson	95	97	7	16	2	2	219	0	339
44 Nelson	75	81	2	25	3	2	188	0	284
45 Nelson	79	115	5	21	0	6	226	1	327
46 Nelson	78	111	10	33	2	1	235	0	359
47 Nelson	66	101	11	78	0	12	268	1	416
48 Nelson	34	68	6	38	3	3	152	0	227
49 Nelson	29	79	2	34	1	6	151	0	250
50 Nelson	65	135	8	41	1	6	256	0	349
51 Nelson	64	116	10	48	1	4	243	1	346
52 Nelson	63	119	7	37	0	3	229	3	322
53 Nelson	64	129	5	31	3	2	234	2	348
54 Nelson	64	126	7	37	0	9	243	0	331
55 Nelson	62	119	10	28	2	5	226	0	344
56 Nelson	82	97	8	18	1	2	208	1	310
57 Nelson	70	99	7	20	0	2	198	2	264
58 Nelson	78	101	4	16	1	2	202	1	301
59 Nelson	39	67	11	21	1	2	141	0	270
60 Nelson	105	101	13	25	1	12	257	1	390

Voting Area (continued)	Howard Dirks LIB	Corky Evans NDP	Brian Dale Gaschnitz RP	Andy Shadrack GP	Ruth Anne Taves NLP	Brian John Zacharias FCP	Total Valid Votes	Rejected Ballots	No. of Registered Voters
61 Bonnington	55	134	16	31	0	0	236	0	326
62 South Slocan	33	101	2	21	0	0	157	1	218
63 Slocan Park	30	111	13	23	2	4	183	0	290
64 Passmore	24	80	8	23	0	4	139	0	217
65 Crescent Valley	62	206	27	38	0	6	339	1	498
66 Tarrys	20	110	7	12	0	3	152	0	238
67 Shoreacres	25	118	10	17	0	1	171	2	296
68 Blewett	33	72	12	22	0	6	145	0	225
69 Blewett	71	127	10	49	5	12	274	3	363
70 Boswell	63	59	32	7	1	0	162	0	213
71 Wynndel	105	59	63	23	1	5	256	0	383
72 Wynndel	64	82	34	14	2	7	203	0	303
73 Erickson	72	80	61	14	2	3	232	1	378
74 Kitchener	16	24	44	8	0	0	92	0	157
75 Canyon	82	61	57	12	0	2	214	2	318
76 Erickson	74	66	74	17	1	5	237	0	332
77 Creston	75	27	24	6	2	1	135	0	183
78 Creston	73	91	44	17	1	4	230	1	385
79 Creston	78	84	22	9	1	2	196	1	418
80 Creston	74	97	35	15	0	3	224	1	315
81 Creston	72	95	25	9	2	3	206	0	299
82 Creston	79	71	41	9	1	3	204	2	341
83 Creston	71	77	42	13	1	5	209	0	357
84 Creston	90	92	47	12	0	11	252	1	403
85 Creston	50	49	39	3	0	5	146	0	207
86 Creston	82	73	13	7	0	2	177	0	269
87 Creston	56	62	48	6	0	5	177	0	300
88 Creston	55	69	44	7	0	4	179	1	285
89 Erickson	72	102	51	7	0	2	234	3	397
90 Erickson	91	72	58	15	1	16	253	3	409
91 Lister	49	50	48	11	0	3	161	1	237
92 Lister	52	64	37	10	0	6	169	0	274
93 West Creston	79	66	53	17	0	6	221	0	316
Sub Totals	6,240	8,813	2,022	2,151	70	355	19,651	68	27,293
S. 98 Mobiles	64	88	20	13	0	1	186	4	
S. 99 Absentee - in ED	51	105	46	60	2	3	267	1	
S. 100 Absentee - out of ED	27	55	12	26	1	0	121	6	
S. 101 Absentee - Advance	8	23	5	6	0	0	42	0	
S. 104 Voting in DEO office	34	80	4	21	0	1	140	3	
S. 106 Voting by mail	10	15	5	5	0	0	35	0	
Grand Totals	6,434	9,179	2,114	2,282	73	360	20,442	82	27,293
% of Valid Votes	31.48%	44.90%	10.34%	11.16%	0.36%	1.76%			

Summary:

Valid Votes - General & Advance	19,651	96.13%	Total Valid Votes
S. 98 Mobiles	186	0.91%	Total Valid Votes
S. 99 Absentee - in ED	267	1.31%	Total Valid Votes
S. 100 Absentee - out of ED	121	0.59%	Total Valid Votes
S. 101 Absentee - Advance	42	0.21%	Total Valid Votes
S. 104 Voting in DEO office	140	0.68%	Total Valid Votes
S. 106 Voting by mail	35	0.17%	Total Valid Votes
Total Valid Votes	20,442		
Rejected Ballots	82	0.40%	Ballots Cast
Registered Voters Who Voted	20,524	75.20%	Registered Voters

Candidate Elected: Corky Evans (NDP)



	George Bauch NLP	Graeme Bowbrick NDP	Arthur Crossman IND	Michael G. Horn GP	Craig Sahlin PDA	Helen Sparkes LIB	Brian Stromgren RP	Total Valid Votes	Rejected Ballots	No. of Registered Voters
Advance Voting										
Royal City Christian Centre	2	540	2	19	35	423	54	1,075	7	
General Voting										
Voting Area										
1	1	98	2	7	3	53	11	175	2	295
2	0	88	0	3	15	57	10	173	1	279
3	0	96	3	2	11	71	9	192	0	252
4	0	98	0	4	5	79	6	192	0	289
5	2	81	4	1	9	56	15	168	1	272
6	3	145	5	2	12	52	10	229	3	325
7	3	89	2	2	6	70	11	183	3	224
8	1	99	0	1	5	31	15	152	1	230
9	1	91	0	3	7	50	14	166	0	279
10	1	59	1	5	5	45	11	127	0	172
11	1	95	0	6	11	104	11	228	1	301
12	0	78	1	5	8	125	11	228	1	291
13	0	80	1	1	10	103	15	210	0	292
14	2	53	1	2	5	137	14	214	1	296
15	0	83	0	2	6	92	10	193	2	254
16	1	71	2	3	8	70	9	164	0	220
17	0	124	0	8	8	56	19	215	0	349
18	0	56	0	1	6	134	5	202	1	260
19	1	175	2	10	30	199	13	430	0	533
20	0	100	0	3	17	223	26	369	1	488
21	1	98	1	0	7	78	8	193	4	262
22	0	133	2	5	12	67	21	240	0	394
23	1	113	1	2	8	59	9	193	1	273
24	1	72	1	1	16	47	10	148	3	215
25	0	49	0	2	4	106	8	169	1	237
26	0	50	1	3	6	35	9	104	0	184
27	2	66	1	0	15	52	10	146	0	246
28	2	72	2	9	7	62	14	168	0	253
29	0	100	0	2	12	89	23	226	0	304
30	0	114	0	8	11	90	16	239	2	323
31	0	91	1	1	6	51	10	160	0	240
32	1	79	0	8	12	86	16	202	1	359
33S	1	10	3	4	0	26	3	47	3	140
34	1	76	0	5	14	43	17	156	0	330
35	0	69	2	3	13	70	15	172	1	318
36	0	82	2	6	6	63	12	171	1	257
37	0	86	1	3	8	126	8	232	1	313
38	0	84	0	6	14	87	13	204	0	271
39	1	80	0	2	6	88	5	182	0	225
40	1	74	2	6	9	36	11	139	0	275
41	0	82	1	2	13	61	8	167	0	254
42	1	76	1	0	11	85	11	185	2	290
43	0	51	1	4	7	69	6	138	1	216
44	1	90	0	1	10	104	9	215	4	323
45	0	99	0	3	10	64	9	185	0	287
46	0	75	0	2	16	82	12	187	0	271
47	2	113	2	1	18	143	21	300	4	412
48	1	82	0	3	7	99	18	210	0	352
49	1	71	4	4	8	88	12	188	3	294
50	2	53	0	1	7	37	5	105	2	196
51	1	75	0	7	6	52	13	154	1	278
52	0	69	2	5	8	46	11	141	1	285
53	1	122	1	4	19	91	25	263	3	406
54	0	71	0	2	17	73	14	177	1	314
55	0	106	3	6	14	78	9	216	1	346
56	4	114	0	5	11	98	12	244	1	348
57	1	83	3	10	17	46	17	177	0	327
58	2	82	4	9	11	52	19	179	0	271
59	1	82	1	4	10	44	9	151	1	306
60	1	55	0	3	8	26	12	105	0	218
61	3	55	1	3	15	71	10	158	2	270
62	0	54	1	5	10	26	8	104	0	227

Voting Area (continued)	George Bauch NLP	Graeme Bowbrick NDP	Arthur Crossman IND	Michael G. Horn GP	Craig Sahlin PDA	Helen Sparkes LIB	Brian Stromgren RP	Total Valid Votes	Rejected Ballots	No. of Registered Voters
63	0	68	1	1	18	50	6	144	0	227
64	2	72	0	1	7	54	12	148	1	237
65	0	105	0	9	16	64	11	205	1	331
66	3	118	0	8	4	83	13	229	4	342
67	0	117	2	6	13	59	11	208	0	295
68	2	107	1	4	5	45	16	180	1	302
69	1	81	0	2	7	53	22	166	2	279
70	0	96	2	10	6	55	7	176	1	351
71	3	56	0	1	9	17	3	89	3	220
72	2	56	1	3	6	21	6	95	1	203
73	2	81	1	3	8	26	9	130	0	225
74	0	45	2	0	5	17	7	76	1	186
75	1	62	2	6	9	28	18	126	1	213
76	0	60	2	0	7	38	11	118	0	223
77	1	73	0	8	5	41	2	130	0	298
78	1	70	5	5	12	46	11	150	3	292
79	0	81	0	5	13	56	22	177	0	285
80	1	95	0	4	6	53	7	166	1	274
81	0	58	0	3	3	39	7	110	0	208
82	0	64	1	7	9	41	9	131	1	265
83	1	134	2	7	17	109	23	293	0	484
84	1	41	0	1	1	59	9	112	3	194
85	0	62	0	1	14	113	8	198	2	278
86	1	120	2	1	6	103	11	244	0	325
87	2	140	0	9	20	292	21	484	1	641
88	0	60	2	8	8	147	7	232	0	326
89	0	52	0	5	7	51	6	121	0	214
90	0	68	0	1	3	40	12	124	0	254
91	1	95	1	7	14	46	12	176	0	307
92	0	44	1	4	6	18	10	83	1	175
93	1	122	4	5	9	78	14	233	2	437
94	1	65	1	3	4	42	8	124	2	302
95	1	102	0	2	14	134	13	266	0	360
96	0	100	3	4	14	53	12	186	0	282
97	0	68	1	2	10	74	11	166	0	239
98	0	115	3	4	3	75	27	227	0	303
99	1	54	2	2	18	79	20	176	2	237
100	3	65	0	2	7	46	10	133	0	173
101	3	96	0	4	1	74	9	187	0	266
102	3	148	1	12	7	86	17	274	0	364
103	0	107	0	7	8	84	12	218	0	276
104	1	107	1	0	6	83	16	214	2	303
105	2	129	2	5	11	94	30	273	9	389
106	2	119	6	10	13	59	16	225	1	316
107	0	88	1	7	6	41	5	148	0	194
108	3	118	3	3	16	76	20	239	0	322
109	3	125	1	8	7	70	4	218	1	294
110	*1	120	5	5	7	45	5	187	2	285
111	-	-	-	-	-	-	-	-	-	0
112	-	-	-	-	-	-	-	-	-	0
113	*1	-	-	-	-	-	-	-	-	2
114	-	-	-	-	-	-	-	-	-	0
115	0	14	0	3	2	3	6	28	0	42
116S	1	29	2	1	2	37	4	76	1	228
Sub Totals	103	10,029	135	469	1,090	8,323	1,395	21,544	120	31,879
S. 98 Mobiles	2	47	2	1	5	30	2	89	0	
S. 99 Absentee - in ED	1	161	3	8	13	84	25	295	3	
S. 100 Absentee - out of ED	1	80	1	6	5	51	13	157	3	
S. 101 Absentee - Advance	0	10	0	0	1	8	0	19	1	
S. 104 Voting in DEO office	0	69	0	4	7	76	7	163	5	
S. 106 Voting by mail	0	22	1	0	0	19	4	46	1	
Grand Totals	107	10,418	142	488	1,121	8,591	1,446	22,313	133	31,879
% of Valid Votes	0.48%	46.69%	0.64%	2.19%	5.02%	38.50%	6.48%			

(continued next page)

Summary:

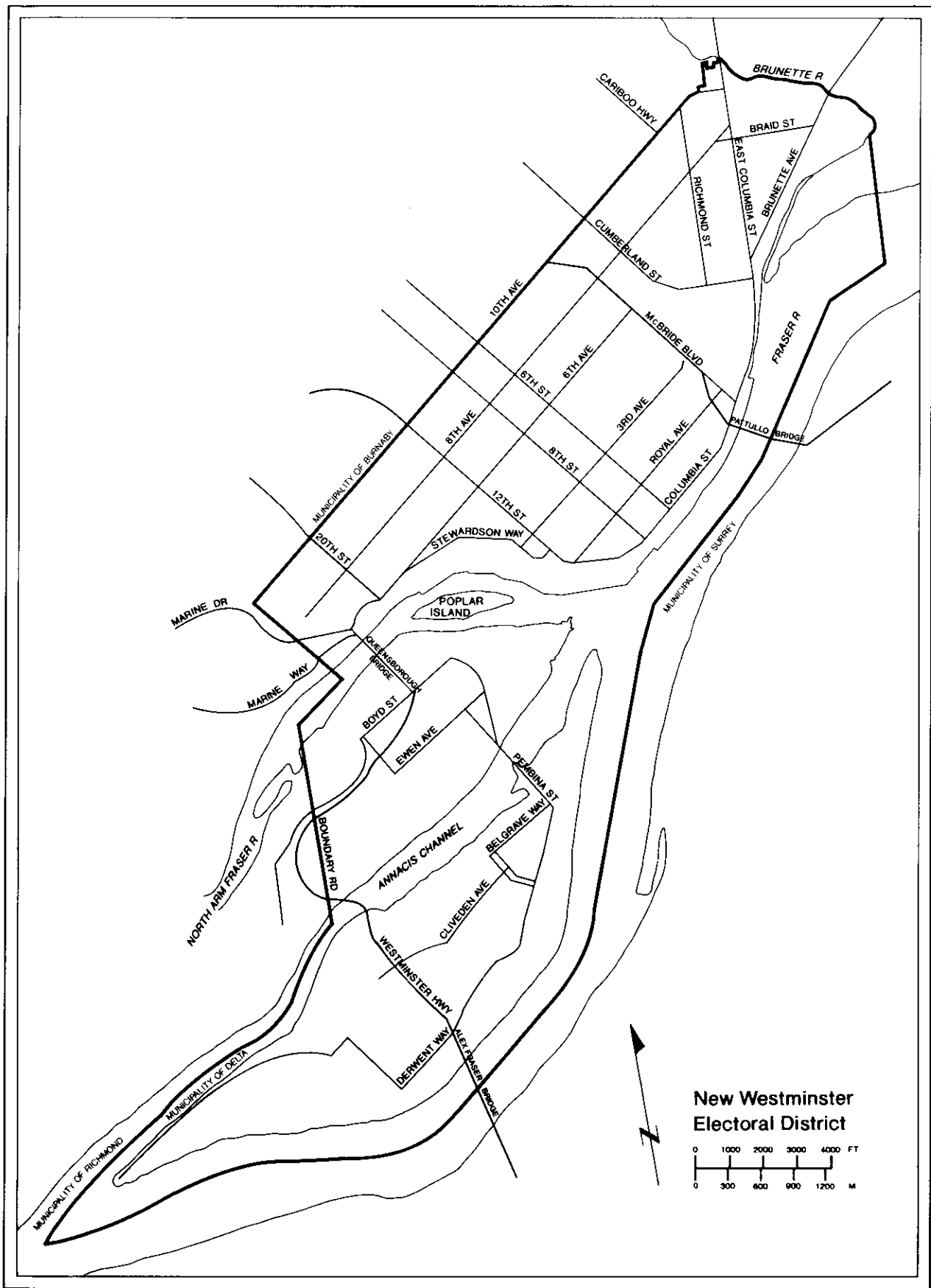
Valid Votes - General & Advance	21,544	96.55%	Total Valid Votes
S. 98 Mobiles	89	0.40%	Total Valid Votes
S. 99 Absentee - in ED	295	1.32%	Total Valid Votes
S. 100 Absentee - out of ED	157	0.70%	Total Valid Votes
S. 101 Absentee - Advance	19	0.09%	Total Valid Votes
S. 104 Voting in DEO office	163	0.73%	Total Valid Votes
S. 106 Voting by mail	46	0.21%	Total Valid Votes

Total Valid Votes 22,313

Rejected Ballots	133	0.59%	Ballots Cast
Registered Voters Who Voted	22,446	70.41%	Registered Voters

Candidate Elected: Graeme Bowbrick (NDP)

*1 Voting Areas 110 and 113 combined



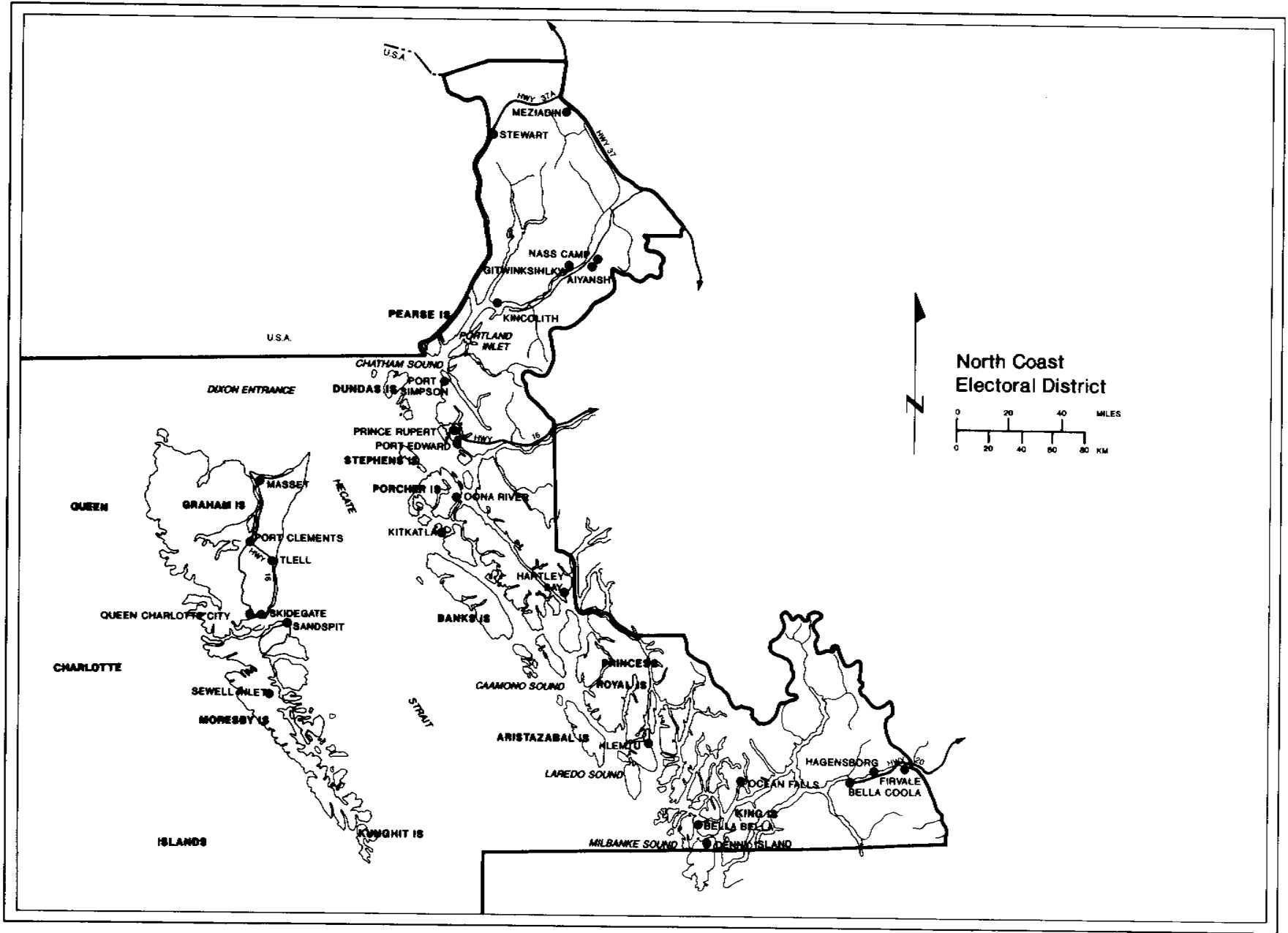
	Odd Eidsvik LIB	Clarence Hall RP	Patrick Lemaire GP	Dan Miller NDP	Total Valid Votes	Rejected Ballots	No. of Registered Voters
Advance Voting							
Bella Coola	15	15	2	28	60	0	
Masset	14	0	0	18	32	0	
New Aiyansh	0	1	1	36	38	0	
Prince Rupert	100	19	5	211	335	0	
Queen Charlotte City	12	3	1	45	61	0	
Stewart	25	10	2	10	47	0	
General Voting							
Voting Area							
1 Stewart	98	27	4	35	164	1	320
2 Stewart	118	43	6	17	184	0	365
3 Gitwinksihkw	2	1	0	74	77	0	128
4 Aiyansh	14	5	5	207	231	2	422
5 Greenville	3	3	1	173	180	1	298
6 Kincolith	6	3	3	138	150	0	235
7 Lax Kw'Alaams	8	1	3	269	281	0	417
8 Metlakatla	4	0	0	59	63	0	88
9 Dodge Cove	13	6	6	17	42	0	72
10 Prince Rupert W	88	13	2	117	220	0	345
11 Prince Rupert W	113	10	1	82	206	0	309
12 Prince Rupert W	99	7	2	102	210	1	325
13 Prince Rupert W	46	8	3	126	183	2	344
14 Prince Rupert W	58	8	3	105	174	0	408
15 Prince Rupert E	68	16	3	134	221	2	369
16 Prince Rupert E	57	10	4	105	176	1	287
17 Prince Rupert E	51	26	6	165	248	0	386
18 Prince Rupert E	40	9	6	136	191	3	297
19 Prince Rupert E	46	10	4	115	175	1	345
20 Prince Rupert E	51	18	3	164	236	2	408
21 Prince Rupert E	54	11	4	146	215	1	346
22 Prince Rupert E	62	24	4	125	215	1	363
23 Prince Rupert E	43	17	1	153	214	0	377
24 Prince Rupert W	77	14	5	148	244	1	398
25 Prince Rupert W	50	11	3	91	155	2	334
26 Prince Rupert W	71	6	4	93	174	1	331
27S Prince Rupert	11	0	0	5	16	3	33
28 Prince Rupert W	33	13	0	120	166	0	356
29 Prince Rupert W	74	8	3	154	239	0	350
30 Prince Rupert W	61	10	1	157	229	2	354
31 Prince Rupert W	38	16	4	125	183	2	345
32 Prince Rupert W	35	7	1	153	196	1	342
33 Prince Rupert E	74	15	3	167	259	2	404
34 Prince Rupert E	92	6	2	133	233	3	382
35 Prince Rupert E	74	13	1	130	218	1	369
36 Prince Rupert E	59	12	1	105	177	2	273
37 Prince Rupert E	70	14	7	96	187	0	334
38 Port Edward	32	4	2	103	141	2	234
39 Port Edward	21	9	1	86	117	2	190
40 Hartley Bay	4	1	1	58	64	0	109
41 Kitkatla	4	2	0	97	103	0	212
42 Oona River	6	1	3	6	16	0	36
43 Masset Reserve	6	1	1	134	142	0	300
44 Masset	42	11	4	63	120	0	318
45 Masset	43	9	4	61	117	1	310
46 Masset	50	12	8	69	139	2	258
47 Port Clements	105	42	11	73	231	1	355
48 Juskatla	18	7	4	44	73	0	141
49 Queen Charlotte City	47	19	10	145	221	0	400
50 Queen Charlotte City	78	17	20	122	237	0	397
51 Skidegate Reserve	6	3	2	187	198	0	346
52 Sandspit	49	24	2	41	116	1	204
53 Sandspit	43	15	2	32	92	0	155
54 Klemmu	3	4	0	102	109	2	180
55 Ocean Falls	0	0	1	26	27	1	45
56 Bella Coola	9	7	2	45	63	0	118
57 Bella Coola	8	8	7	147	170	4	332

Voting Area (continued)		Odd Eidsvik LIB	Clarence Hail RP	Patrick Lemaire GP	Dan Miller NDP	Total Valid Votes	Rejected Ballots	No. of Registered Voters
58	Hagensborg	56	56	3	124	239	1	356
59	Hagensborg	47	71	6	172	296	2	420
60	Denny Island	5	3	1	30	39	1	80
61	Campbell Island	8	9	7	320	344	4	557
Sub Totals		2,817	804	222	7,076	10,919	62	17,912
S. 98 Mobiles		17	3	1	26	47	1	
S. 99 Absentee - in ED		18	9	2	48	77	0	
S. 100 Absentee - out of ED		14	6	4	75	99	17	
S. 101 Absentee - Advance		1	0	0	9	10	0	
S. 104 Voting in DEO office		20	5	0	44	69	1	
S. 106 Voting by mail		12	3	3	20	38	3	
Grand Totals		2,899	830	232	7,298	11,259	84	17,912
% of Valid Votes		25.75%	7.37%	2.06%	64.82%			

Summary:

Valid Votes - General & Advance	10,919	96.98%	Total Valid Votes
S. 98 Mobiles	47	0.42%	Total Valid Votes
S. 99 Absentee - in ED	77	0.68%	Total Valid Votes
S. 100 Absentee - out of ED	99	0.88%	Total Valid Votes
S. 101 Absentee - Advance	10	0.09%	Total Valid Votes
S. 104 Voting in DEO office	69	0.61%	Total Valid Votes
S. 106 Voting by mail	38	0.34%	Total Valid Votes
Total Valid Votes	11,259		
Rejected Ballots	84	0.74%	Ballots Cast
Registered Voters Who Voted	11,343	63.33%	Registered Voters

Candidate Elected: Dan Miller (NDP)



	Gerry Furney LIB	Mark Grenier PDA	Dave Jackson RP	Don Malcolm GP	Glenn Robertson NDP	Total Valid Votes	Rejected Ballots	No. of Registered Voters
Advance Voting								
Campbell River	285	14	63	8	294	664	1	
Gold River	25	0	3	1	37	66	0	
Port Hardy	81	4	17	1	76	179	0	
Port McNeill	69	1	9	0	27	106	0	
General Voting								
Voting Area								
1 Holberg	48	0	7	3	29	87	0	234
2 North Island/Port Hardy	68	13	22	1	64	168	0	281
3 Port Hardy	12	2	1	0	56	71	0	160
4 Port Hardy	87	10	15	4	70	186	0	288
5 Port Hardy	77	11	16	1	70	175	0	267
6 Port Hardy	47	7	15	0	56	125	2	248
7 Port Hardy	43	6	11	8	57	125	2	287
8 Port Hardy	61	16	9	1	49	136	0	274
9 Port Hardy	81	7	12	1	65	166	0	263
10 Port Hardy	97	14	23	4	76	214	0	368
11 Beaver Harbour	117	4	12	4	67	204	2	342
12 Port Hardy Airport	62	7	16	4	83	172	3	358
13 Malcolm Island	87	39	44	11	198	379	2	561
14 Cormorant Island N	7	0	1	2	93	103	1	157
15 Cormorant Island S	76	15	20	11	265	387	0	593
16 Beaver Cove *1	82	5	12	4	45	148	1	24
17 Port McNeill	164	13	18	2	99	296	0	369
18 Port McNeill	168	4	15	1	92	280	0	335
19 Port McNeill	122	3	10	4	76	215	0	276
20 Port McNeill	127	13	17	3	56	216	0	319
21 Port McNeill	156	10	12	5	111	294	1	434
22 Port McNeill *1	-	-	-	-	-	-	-	193
23 Coal Harbour	53	1	8	5	56	123	1	242
24 Port Alice	73	15	24	6	92	210	1	353
25 Port Alice	45	3	9	0	61	118	1	186
26 Port Alice *2	61	14	29	2	92	198	1	316
27 Quatsino	12	9	12	6	11	50	0	68
28 Winter Harbour	19	2	3	1	7	32	0	36
29 Mahatta River *2	-	-	-	-	-	-	-	12
30 Kyuquot/Chamiss	10	2	16	3	43	74	0	120
31 Port Eliza *3	-	-	-	-	-	-	-	13
32 Kendrick Arm *3	-	-	-	-	-	-	-	10
33 Zeballos	35	9	14	1	53	112	0	199
34 Tahsis	104	13	23	1	86	227	0	279
35 Tahsis	64	9	17	7	80	177	1	289
36 Gold River	83	6	15	2	122	228	1	357
37 Gold River	73	9	17	3	98	200	0	324
38 Gold River	25	12	15	3	70	125	1	212
39 Gold River	101	19	24	2	113	259	0	365
40 Woss	58	3	11	1	129	202	0	245
41 Sayward/Hardwicke Island	91	13	54	3	76	237	1	339
42 Sayward	52	17	41	1	73	184	0	314
43 Thurlow Islands	4	1	0	2	2	9	0	15
44 Sonora/Read Island	8	0	3	10	19	40	1	80
45 Cortes Island	15	17	18	28	90	168	0	281
46 Cortes Island	44	13	20	39	108	224	5	342
47 Quadra Island	81	9	15	35	152	292	5	382
48 Quadra Island	69	18	15	25	149	276	1	427
49 Quadra Island	42	14	15	16	109	196	2	308
50 Quadra Island	58	12	21	11	156	258	2	386
51 Campbell River *4	-	-	-	-	-	-	-	95
52 Campbell River	77	9	42	3	91	222	0	350
53 Campbell River	69	15	29	1	103	217	1	307
54 Campbell River	55	9	13	4	90	171	0	286
55 Campbell River *4	67	8	24	1	67	167	1	211
56 Campbell River	91	16	27	4	100	238	1	372
57 Campbell River	48	6	27	2	119	202	1	374
58 Campbell River	46	12	20	3	74	155	0	287
59 Campbell River	45	12	16	3	99	175	0	319

Voting Area (continued)	Gerry Furney LIB	Mark Grenier PDA	Dave Jackson RP	Don Malcolm GP	Glenn Robertson NDP	Total Valid Votes	Rejected Ballots	No. of Registered Voters
60S Campbell River *3	16	6	6	7	30	65	1	118
61 Campbell River *5	45	7	22	5	101	180	0	271
62 Campbell River	52	10	9	5	102	178	0	307
63 Campbell River	57	12	17	7	87	180	1	276
64 Campbell River	59	12	9	1	80	161	0	296
65 Campbell River	50	8	15	2	87	162	1	300
66 Campbell River	36	5	9	4	77	131	3	326
67 Campbell River	92	8	21	2	119	242	0	362
68 Campbell River	66	10	25	2	109	212	0	363
69 Campbell River	43	7	17	2	70	139	0	266
70 Campbell River	67	14	23	7	113	224	0	367
71 Campbell River	58	6	24	4	124	216	2	333
72 Campbell River	107	19	22	5	95	248	0	386
73 Campbell River	71	13	20	4	84	192	0	343
74 Campbell River	111	17	19	4	103	254	0	402
75 Campbell River	66	13	27	4	114	224	2	334
76 Campbell River	78	18	23	2	94	215	1	359
77 Campbell River	55	16	28	3	84	186	0	318
78 Campbell River	62	11	25	5	99	202	0	303
79 Campbell River	132	8	17	7	76	240	1	327
80 Campbell River	111	7	26	0	99	243	1	384
81 Campbell River	126	2	26	3	91	248	0	346
82 Campbell River	100	10	11	3	97	221	1	366
83 Campbell River	55	11	32	3	105	206	0	357
84 Campbell River	122	9	48	11	163	353	0	542
85 Campbell River	110	5	15	10	102	242	1	389
86 Campbell River	145	11	31	5	131	323	0	505
87 Campbell River	96	7	24	6	116	249	1	401
88 Campbell River	94	7	14	3	87	205	2	329
89 Campbell River	106	20	38	3	120	287	1	443
90 Campbell River	66	6	19	4	66	161	0	261
91 Strathcona *5	-	-	-	-	-	-	-	34
Sub Totals	6,481	860	1,699	451	8,026	17,517	62	26,446
S. 98 Mobiles	5	1	0	1	8	15	0	
S. 99 Absentee - in ED	165	12	42	13	168	400	1	
S. 100 Absentee - out of ED	38	6	11	11	71	137	15	
S. 101 Absentee - Advance	7	0	2	1	13	23	1	
S. 104 Voting in DEO office	58	4	17	0	70	149	1	
S. 106 Voting by mail	27	4	5	2	29	67	5	
Grand Totals	6,781	887	1,776	479	8,385	18,308	85	26,446
% of Valid Votes	37.04%	4.84%	9.70%	2.62%	45.80%			

Summary:

Valid Votes - General & Advance	17,517	95.68%	Total Valid Votes
S. 98 Mobiles	15	0.08%	Total Valid Votes
S. 99 Absentee - in ED	400	2.18%	Total Valid Votes
S. 100 Absentee - out of ED	137	0.75%	Total Valid Votes
S. 101 Absentee - Advance	23	0.13%	Total Valid Votes
S. 104 Voting in DEO office	149	0.81%	Total Valid Votes
S. 106 Voting by mail	67	0.37%	Total Valid Votes

Total Valid Votes 18,308

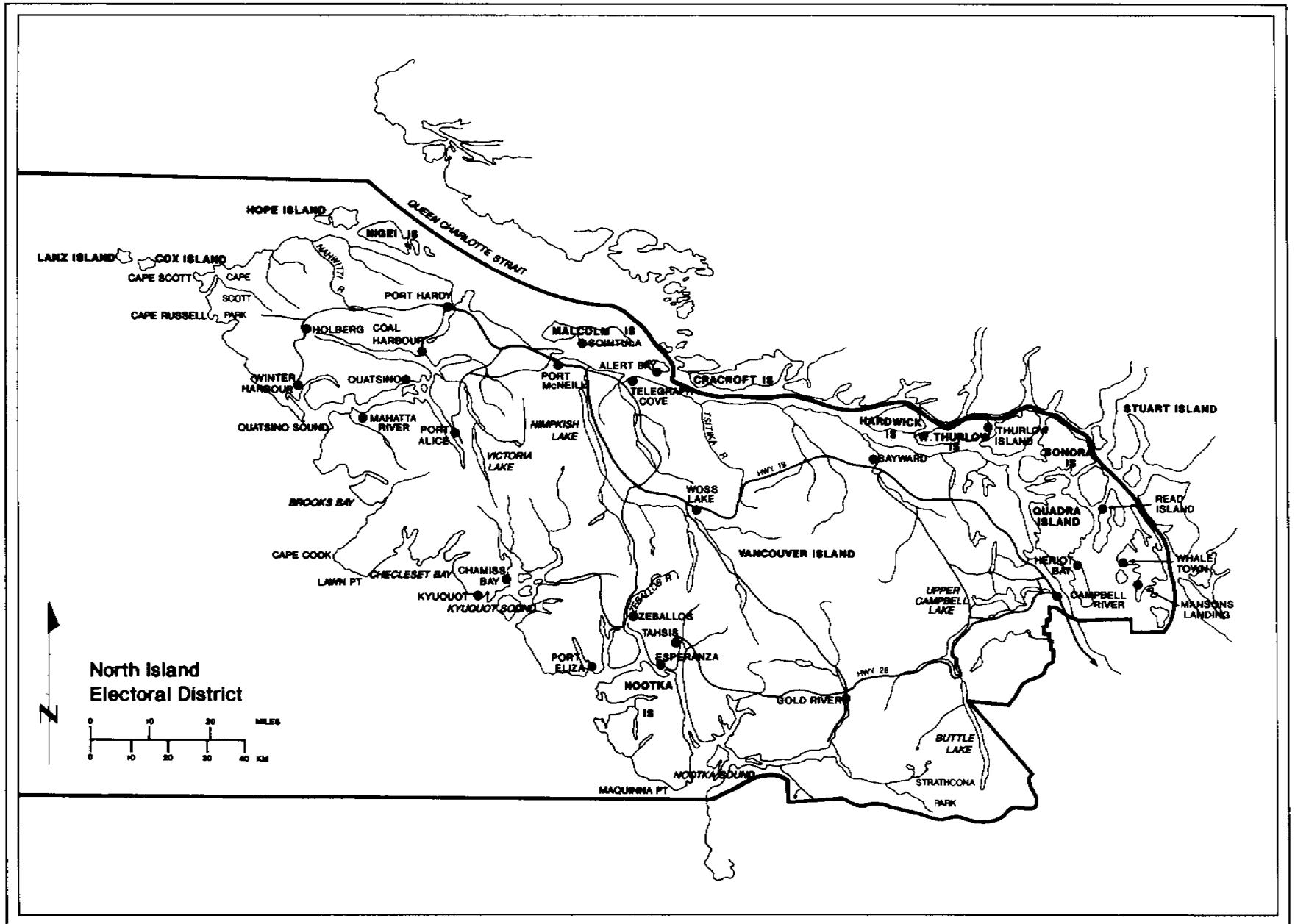
Rejected Ballots	85	0.46%	Ballots Cast
Registered Voters Who Voted	18,393	69.55%	Registered Voters

Candidate Elected: Glenn Robertson (NDP)

*1 Voting Areas 16 and 22 combined
*4 Voting Areas 51 and 55 combined

*2 Voting Areas 26 and 29 combined
*5 Voting Areas 61 and 91 combined

*3 Voting Areas 31, 32 and 60S combined



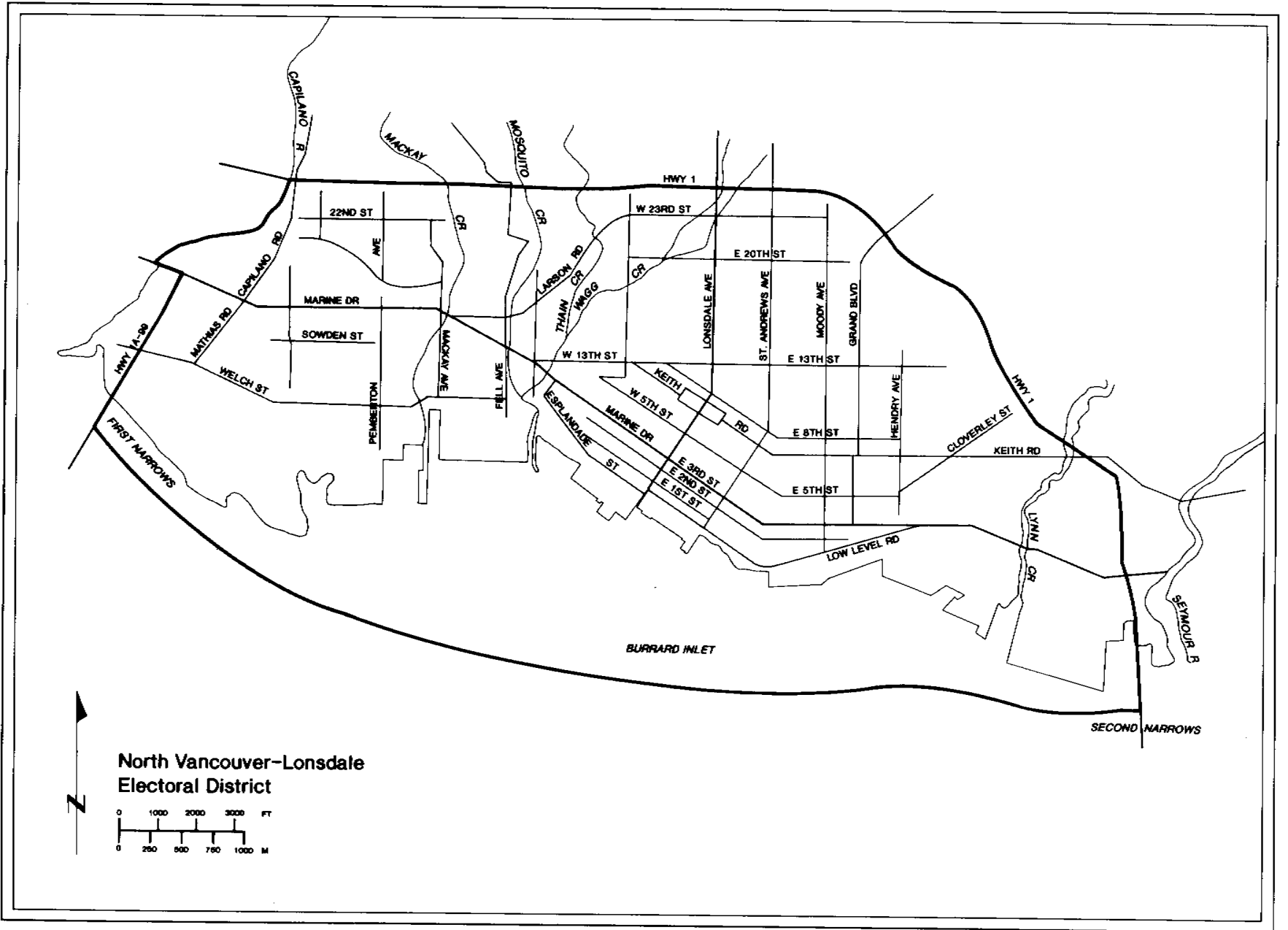
	Renee Chalut GP	Stanley Dzuba RP	Sheila Elliott MLP	Royston Forsyth PDA	Anthony Jasich LBN	David Schreck NDP	Katherine Whitford LIB	Total Valid Votes	Rejected Ballots	No. of Registered Voters
Advance Voting										
Ridgeway Annex Elementary	8	37	3	21	0	148	196	413	1	
St John's Anglican Church	5	42	1	43	3	179	276	549	4	
General Voting										
Voting Area										
1	2	3	4	6	0	103	18	136	2	246
2	5	13	1	13	0	52	112	196	1	318
3	3	10	1	28	3	59	152	256	1	360
4	8	15	0	21	0	56	164	264	2	372
5	7	7	0	29	2	63	178	286	0	355
6	1	15	2	19	0	56	167	260	2	343
7	3	21	1	22	6	114	101	268	4	398
8	1	9	0	23	0	57	69	159	1	330
9	4	14	1	21	6	92	171	309	5	379
10	3	14	1	19	2	81	123	243	5	344
11	4	10	1	18	0	51	139	223	1	303
12	0	16	0	24	0	66	127	233	0	347
13	8	10	1	31	1	88	123	262	1	358
14	4	14	0	22	1	82	134	257	0	348
15	2	16	1	13	0	73	99	204	1	302
16	5	23	1	22	4	100	134	289	1	413
17	1	8	2	20	3	91	95	220	0	382
18	4	6	1	29	0	86	122	248	0	353
19	5	22	3	24	1	72	113	240	4	317
20	5	9	2	17	3	91	118	245	2	329
21	6	14	0	10	3	97	64	194	3	338
22	5	9	0	17	0	89	107	227	3	321
23	4	12	1	15	4	77	107	220	0	308
24	6	6	3	19	1	59	114	208	3	303
25	1	18	1	19	1	107	114	261	2	407
26	6	9	2	15	2	98	132	264	2	353
27	3	12	1	29	0	92	108	245	4	360
28	3	13	2	21	1	63	119	222	2	349
29	5	13	0	15	0	75	61	169	1	327
30	5	17	1	26	2	78	98	227	2	360
31	1	1	1	25	0	86	100	214	1	311
32	6	15	0	14	3	75	105	218	2	322
33	5	24	2	20	3	60	82	196	3	321
34	3	10	2	25	1	64	89	194	0	323
35	2	16	1	22	0	65	103	209	4	362
36	5	19	0	24	0	126	161	335	0	486
37	2	8	0	15	1	91	80	197	3	389
38	4	20	1	28	0	80	107	240	2	381
39	7	21	1	31	5	62	104	231	1	349
40	7	10	2	17	2	62	108	208	2	336
41	6	11	0	19	2	78	112	228	2	389
42	4	13	2	11	1	91	84	206	3	326
43	3	9	1	15	1	56	65	150	1	286
44	2	13	0	15	4	56	106	196	1	339
45	5	14	1	11	2	69	72	174	1	335
46	5	15	0	11	0	62	60	153	1	328
47	4	6	1	19	0	81	101	212	1	319
48	6	15	1	26	4	65	113	230	7	310
49	5	11	0	27	3	70	147	263	3	351
50	8	16	0	22	4	67	127	244	2	342
51S	5	9	4	8	1	39	69	135	8	210
52	1	10	0	22	1	73	111	218	1	332
53	4	6	0	14	3	80	47	154	0	306
54	3	12	1	12	2	77	52	159	0	283
55	5	30	1	18	2	74	96	226	3	372
56	1	11	0	16	2	93	99	222	4	318
57	2	14	0	29	1	75	108	229	1	333
58	4	26	0	20	1	78	135	264	4	382
59	4	11	2	21	3	74	91	206	0	339
60	6	9	2	18	2	74	91	202	3	376
61	5	17	1	13	5	74	82	197	3	362

Voting Area (continued)	Renee Chalut GP	Stanley Dzuba RP	Sheila Elliott NLP	Royston Forsyth PDA	Anthony Jasich LBN	David Schreck NDP	Katherine Whittred LIB	Total Valid Votes	Rejected Ballots	No. of Registered Voters
62	10	11	0	15	4	99	55	194	2	352
63	12	12	2	19	0	104	72	221	0	402
64	3	9	0	9	0	56	46	123	2	252
65	4	16	1	17	0	105	109	252	2	395
66	4	12	2	20	3	47	69	157	0	307
67	1	13	0	20	2	72	158	266	0	412
68	2	16	0	31	1	87	90	227	0	313
69	12	13	2	17	3	83	96	226	1	347
70	1	15	3	22	5	54	120	220	0	304
71	6	18	1	28	0	88	113	254	2	368
72	4	21	1	26	2	103	59	216	1	355
73	7	18	0	16	1	71	98	211	4	361
74	6	12	0	18	0	72	83	191	2	343
75	6	12	3	31	1	113	112	278	3	405
76	1	15	2	23	4	97	170	312	1	467
77	6	9	0	26	3	75	62	181	2	310
78	2	8	0	6	1	75	63	155	0	308
79	3	8	1	22	0	71	141	246	2	378
80	11	13	4	16	0	87	53	184	4	312
81	9	10	1	14	2	90	63	189	0	354
82	10	22	1	13	0	87	81	214	2	360
83	4	17	1	15	0	91	72	200	2	328
Sub Totals	386	1,179	90	1,683	140	6,799	8,947	19,224	159	28,574
S. 98 Mobiles	1	2	1	1	0	19	17	41	3	
S. 99 Absentee - in ED	19	18	2	24	6	195	196	460	26	
S. 100 Absentee - out of ED	7	7	0	7	3	65	47	136	21	
S. 101 Absentee - Advance	1	3	0	4	0	15	9	32	4	
S. 104 Voting in DEO office	3	30	0	17	0	49	98	197	4	
S. 106 Voting by mail	0	2	0	0	0	9	11	22	3	
Grand Totals	417	1,241	93	1,736	149	7,151	9,325	20,112	220	28,574
% of Valid Votes	2.07%	6.17%	0.46%	8.63%	0.74%	35.56%	46.37%			

Summary:

Valid Votes - General & Advance	19,224	95.58%	Total Valid Votes
S. 98 Mobiles	41	0.20%	Total Valid Votes
S. 99 Absentee - in ED	460	2.29%	Total Valid Votes
S. 100 Absentee - out of ED	136	0.68%	Total Valid Votes
S. 101 Absentee - Advance	32	0.16%	Total Valid Votes
S. 104 Voting in DEO office	197	0.98%	Total Valid Votes
S. 106 Voting by mail	22	0.11%	Total Valid Votes
Total Valid Votes	20,112		
Rejected Ballots	220	1.08%	Ballots Cast
Registered Voters Who Voted	20,332	71.16%	Registered Voters

Candidate Elected: Katherine Whittred (LIB)



	Mark Brooks GP	Daniel Jarvis LIB	Michelle Kemper NDP	Jonn R. Kunicky SC	David Massey PDA	Caroline Meredith RP	Deborah Rubin NLP	Bill Tomlinson LBN	Total Valid Votes	Rejected Ballots	No. of Registered Voters
Advance Voting											
Karen Magnussen Rec	22	780	330	0	68	90	2	2	1,294	6	
General Voting											
Voting Area											
1	6	143	47	2	17	17	1	0	233	0	331
2	4	194	32	5	20	24	0	0	279	0	382
3	8	166	55	1	17	15	0	0	262	1	348
4	5	169	52	3	17	17	0	0	263	2	353
5	3	152	58	2	24	14	1	0	254	0	339
6	7	127	61	1	20	16	0	1	233	5	327
7	10	132	80	1	16	15	1	0	255	0	348
8	5	145	61	2	25	13	1	0	252	1	339
9	3	138	69	1	15	20	0	0	246	0	341
10	6	125	75	0	20	26	0	0	252	1	378
11	4	112	61	1	13	12	0	0	203	0	296
12	11	107	96	3	25	18	0	0	260	1	346
13	6	127	84	1	21	15	0	0	254	0	352
14	6	162	78	0	33	17	1	1	298	0	433
15	2	158	39	2	17	7	1	2	228	0	318
16	6	191	46	0	18	11	1	1	274	1	347
17	5	123	74	3	26	20	0	3	254	1	362
18	7	141	49	1	16	14	0	1	229	0	322
19	11	88	33	4	14	9	0	0	159	0	243
20	9	161	71	2	14	26	0	1	284	0	380
21	7	120	66	1	12	21	0	0	227	2	312
22	13	103	98	0	20	19	0	0	253	1	366
23	2	127	66	2	13	19	1	1	231	1	340
24	5	98	89	2	29	17	1	1	242	0	337
25	7	156	55	0	20	22	1	0	261	0	381
26	9	116	82	1	11	13	0	0	232	3	319
27	7	137	73	2	9	40	0	2	270	1	367
28	11	123	70	0	26	17	1	0	248	1	368
29	6	90	75	2	7	17	2	0	199	0	304
30	8	131	79	1	19	12	0	0	250	0	329
31	0	132	44	1	14	8	0	1	200	0	286
32	2	121	56	1	18	8	0	0	206	0	344
33	4	136	70	4	11	13	0	1	239	0	358
34	3	79	54	0	8	12	1	0	157	0	267
35	3	108	50	1	13	17	0	4	196	1	296
36	3	66	37	2	6	6	0	1	121	0	215
37	9	121	56	2	20	12	0	0	220	1	311
38	8	86	56	0	10	15	0	1	176	0	253
39	7	90	81	1	14	14	1	0	208	1	314
40	7	158	66	0	14	19	0	0	264	1	338
41	6	133	65	0	21	17	1	0	243	1	323
42	4	125	55	1	21	18	0	1	225	1	329
43	3	61	46	1	18	9	2	1	141	1	275
44	8	86	90	2	29	21	1	0	237	0	350
45	3	73	75	6	8	24	0	2	191	3	259
46	2	180	53	1	19	17	0	1	273	0	375
47	7	82	72	1	16	34	1	2	215	0	339
48	1	161	62	0	16	21	0	1	262	0	350
49	5	130	102	3	23	13	2	1	279	1	395
50	10	155	80	0	14	21	1	1	282	2	382
51	3	169	42	0	23	9	0	0	246	1	347
52	3	206	41	0	14	25	0	0	289	0	344
53	3	392	119	1	31	29	2	2	579	3	792
54	1	139	28	1	8	14	0	0	191	0	274
55	9	285	49	0	13	14	0	0	370	0	507
56	10	130	105	0	25	17	0	0	287	1	375
57	9	104	63	1	24	19	0	0	220	1	317
58	10	146	52	0	24	12	0	0	244	0	373
59	19	117	71	0	18	10	0	0	235	0	340
60	10	116	100	1	18	20	0	0	265	2	338
61	8	122	69	0	18	17	1	1	236	0	326

Voting Area (continued)	Mark Brooks GP	Daniel Jarvis LIB	Michelle Kemper NDP	Jonn R. Kunickey SC	David Massey PDA	Caroline Meredith RP	Deborah Rubin NLP	Bill Tomlinson LBN	Total Valid Votes	Rejected Ballots	No. of Registered Voters
62	11	155	68	2	20	20	1	0	277	0	375
63	9	120	92	0	18	23	0	0	262	0	372
64	7	347	86	0	15	19	0	0	474	1	586
65	3	155	46	1	20	18	0	0	243	0	314
66	9	167	46	0	20	17	0	0	259	0	342
67	0	121	51	0	24	8	0	2	206	0	290
68	4	155	59	0	15	15	1	0	249	0	323
69	6	134	60	2	21	19	0	3	245	2	366
70	6	182	44	0	17	27	0	2	278	0	350
71	6	134	60	0	11	19	1	0	231	1	351
72	6	137	55	2	20	12	2	0	234	0	315
73	5	137	55	1	19	12	1	2	232	0	346
74	8	184	60	1	23	17	0	0	293	1	400
75	4	145	46	0	8	11	0	2	216	0	312
76	8	125	62	0	14	11	4	0	224	0	335
77	12	164	59	1	11	20	0	1	268	1	384
78	10	183	59	0	23	20	0	0	295	0	392
79	3	125	94	0	18	13	2	0	255	1	377
80	4	76	84	0	21	17	0	0	202	0	304
81	4	80	83	1	18	12	0	0	198	0	312
82	7	63	84	1	16	22	3	0	196	2	345
83	7	65	86	1	12	12	0	0	183	1	329
84	9	127	51	0	16	33	0	1	237	1	342
85	10	162	44	0	14	18	0	0	248	0	333
86	4	146	41	2	8	21	0	0	222	0	317
87	4	101	64	1	12	22	0	1	205	0	314
88	1	188	54	1	10	14	0	0	268	0	388
89	7	137	59	0	11	20	0	0	234	1	304
90	7	165	61	0	7	7	0	0	247	0	342
91	4	122	75	1	13	18	0	0	233	0	320
92	14	131	82	0	13	16	0	0	256	0	343
93	10	169	55	1	20	20	1	0	276	0	374
94	13	160	109	1	20	16	0	0	319	0	472
95S	0	31	17	6	5	1	0	1	61	2	129
Sub Totals	623	13,844	6,464	103	1,684	1,688	44	52	24,502	63	32,798
S. 98 Mobiles	0	15	14	0	3	2	0	0	34	1	
S. 99 Absentee - in ED	10	75	64	2	9	20	0	2	182	1	
S. 100 Absentee - out of ED	9	88	58	0	11	11	0	0	177	15	
S. 101 Absentee - Advance	2	17	15	0	1	2	0	0	37	1	
S. 104 Voting in DEO office	1	123	56	0	5	14	0	0	199	4	
S. 106 Voting by mail	0	3	5	0	0	0	0	0	8	0	
Grand Totals	645	14,165	6,676	105	1,713	1,737	44	54	25,139	85	32,798
	2.57%	56.35%	26.56%	0.42%	6.81%	6.91%	0.17%	0.21%			

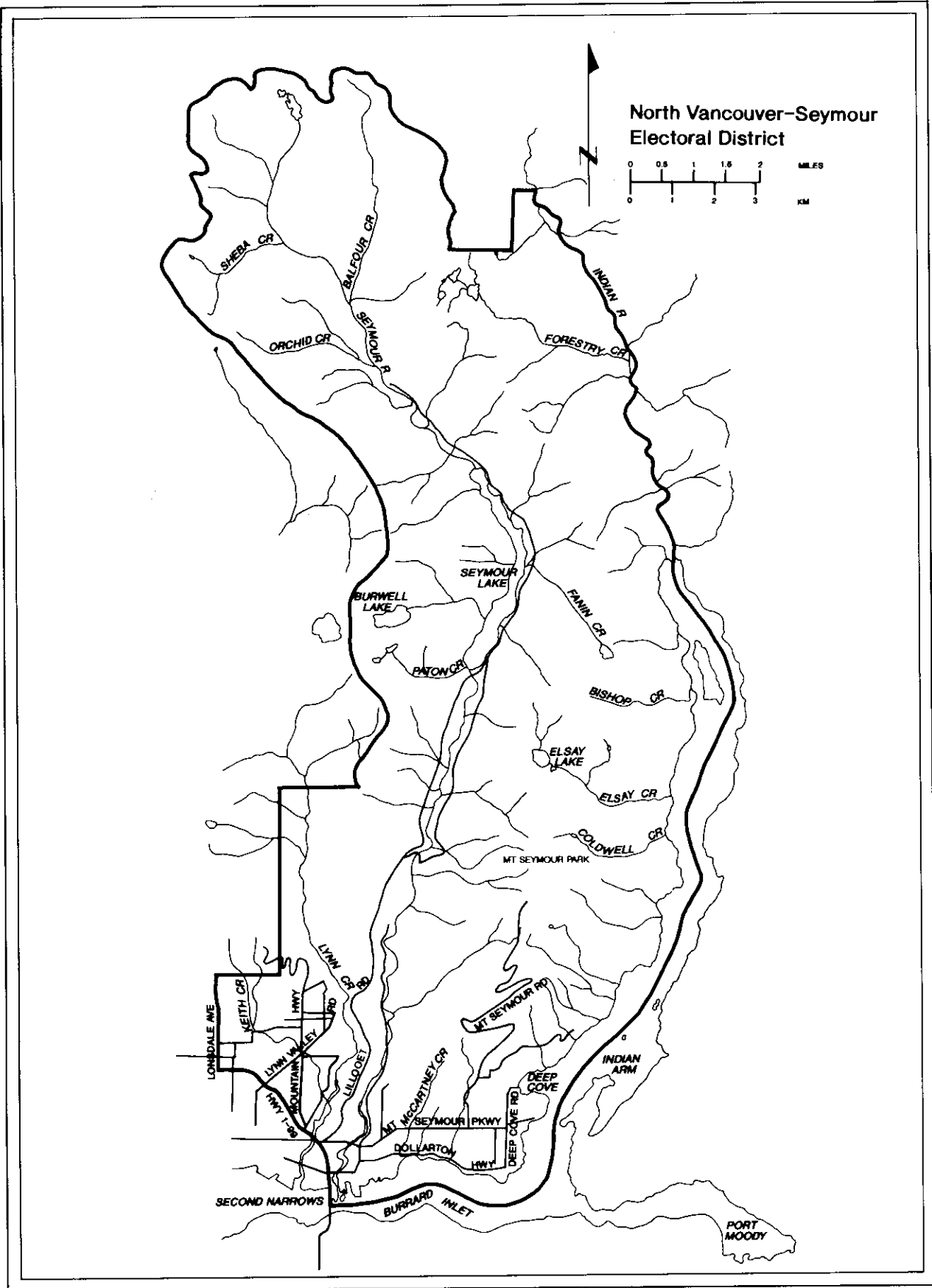
Summary:

Valid Votes - General & Advance	24,502	97.47%	Total Valid Votes
S. 98 Mobiles	34	0.14%	Total Valid Votes
S. 99 Absentee - in ED	182	0.72%	Total Valid Votes
S. 100 Absentee - out of ED	177	0.70%	Total Valid Votes
S. 101 Absentee - Advance	37	0.15%	Total Valid Votes
S. 104 Voting in DEO office	199	0.79%	Total Valid Votes
S. 106 Voting by mail	8	0.03%	Total Valid Votes

Total Valid Votes 25,139

Rejected Ballots	85	0.34%	Ballots Cast
Registered Voters Who Voted	25,224	76.91%	Registered Voters

Candidate Elected: Daniel Jarvis (LIB)



	Lenora Burke GP	Ida Chong LIB	Elizabeth Cull NDP	John Ernest Currie IND	Casey Edge IND	Gordon Henderson PDA	Alan Idler FCP	John vanDyk SC	Nicholas Varzeliotis	Paul Yewchuk RP	Gary Zak NLP	Total Valid Votes	Rejected Ballots	No. of Registered Voters
Advance Voting														
Emmanuel Baptist Church	15	445	420	0	0	22	4	1	0	26	2	935	2	
Monterey Senior Centre	12	339	265	3	2	16	2	0	1	27	2	669	3	
General Voting														
Voting Area														
1	2	90	151	0	0	13	0	0	0	6	0	262	0	386
2	7	102	122	1	0	10	0	0	0	6	0	248	1	367
3	3	154	117	1	0	12	2	0	0	13	1	303	1	385
4	4	131	96	0	0	4	0	0	0	1	0	236	1	296
5	4	147	112	0	0	5	0	0	0	11	0	279	0	352
6	4	145	122	0	0	11	2	0	0	4	0	288	1	345
7	7	173	153	0	0	8	1	1	0	2	0	345	2	458
8	5	118	142	0	0	11	0	1	1	7	1	286	0	356
9	4	89	118	1	0	5	5	1	0	9	0	232	0	347
10	1	96	151	0	0	2	3	0	1	2	0	256	2	378
11	3	96	134	0	0	13	1	0	0	14	0	261	1	350
12	3	95	88	1	1	4	1	0	0	2	0	195	1	263
13	4	104	122	0	0	13	0	1	0	7	0	251	1	328
14	5	121	77	0	0	8	0	0	0	9	0	220	2	285
15	5	154	73	0	0	4	0	0	0	0	0	236	1	339
16	3	72	96	0	0	5	0	0	0	4	0	180	0	269
17	3	122	124	0	0	10	0	0	0	8	0	267	1	397
18	2	96	144	2	1	9	0	0	0	3	0	257	2	331
19	2	96	143	0	0	8	0	0	0	1	0	250	0	361
20	3	147	112	0	0	9	1	0	1	6	1	280	2	344
21	8	106	115	1	0	6	3	0	0	5	1	245	0	343
22	6	112	104	0	0	11	0	0	0	4	0	237	0	349
23	2	94	138	0	0	8	0	0	0	4	0	246	0	354
24	1	124	149	0	0	8	0	0	0	5	2	289	1	400
25	2	104	103	1	1	4	1	0	0	8	0	224	1	327
26	3	85	127	3	0	3	0	2	0	1	0	224	0	364
27	6	75	109	0	0	2	1	3	0	6	0	202	1	310
28	6	93	95	2	0	10	0	1	0	10	1	218	2	343
29	6	68	114	0	0	14	0	1	0	2	1	206	0	294
30	0	16	36	0	0	4	0	0	0	3	0	59	0	117
31	2	157	109	0	0	9	1	0	0	10	0	288	1	374
32	5	116	102	1	0	15	0	0	0	11	0	250	3	336
33	5	131	128	1	0	14	1	0	1	6	0	287	0	384
34	1	94	64	0	1	13	0	1	0	6	0	180	0	270
35	1	86	101	1	0	12	1	1	0	8	5	216	0	339
36	9	36	95	0	0	8	0	1	2	6	1	158	0	323
37	8	123	151	1	0	10	3	1	0	7	0	304	2	417
38	7	135	120	0	0	17	0	0	0	2	1	282	3	378
39	7	157	111	1	0	7	0	1	0	7	1	292	1	409
40	6	100	104	0	0	9	0	0	0	5	0	224	1	294
41	13	35	117	0	0	3	1	1	0	6	5	181	1	328
42	1	61	118	0	1	15	0	1	1	5	0	203	1	353
43	4	79	103	1	0	6	0	1	1	11	1	207	1	287
44	2	53	103	2	0	9	0	0	0	1	0	170	0	335
45	3	76	80	0	0	21	1	0	0	5	0	186	1	285
46	11	111	130	1	0	17	0	0	0	20	0	290	0	383
47	8	95	141	1	1	8	1	0	0	12	1	268	0	385
48	4	121	129	1	0	11	2	0	0	9	0	277	1	373
49	6	40	111	0	0	10	1	1	0	6	0	175	1	348
50	3	101	123	0	0	8	0	3	0	7	0	245	0	340
51	5	101	127	0	0	9	0	1	0	9	0	252	1	344
52	14	80	135	3	0	11	0	1	1	13	0	258	3	349
53	4	151	86	0	0	9	0	0	1	8	0	259	0	341
54	13	119	114	0	0	10	0	0	0	3	0	259	1	361
55	6	96	93	0	0	7	0	0	0	5	0	207	1	282
56	3	119	82	0	0	4	0	0	0	10	0	218	1	304
57	0	201	24	0	0	2	0	0	0	3	0	230	0	306
58	5	137	66	0	0	4	0	0	0	3	0	215	0	291
59	2	159	54	0	0	5	0	0	0	4	0	224	0	289
60	4	206	46	0	0	9	0	1	0	2	0	268	1	382
61	3	192	47	0	0	7	0	0	2	2	0	253	0	361
62	5	149	98	0	0	2	2	0	0	10	0	266	1	337
63	3	162	108	0	0	7	0	1	0	8	0	289	1	367
64	0	169	73	0	0	8	0	0	0	7	0	257	1	321
65	4	166	69	0	0	3	0	0	0	4	0	246	0	337

Voting Area (continued)	Lenora Burke GP	Ida Chong LIB	Elizabeth Cull NDP	John Ernest Currie IND	Casey Edge IND	Gordon Henderson PDA	Alan Idler FCP	John vanDyk SC	Nicholas Varzeliotis	Paul Yewchuk RP	Gary Zak MLP	Total Valid Votes	Rejected Ballots	No. of Registered Voters
66	4	168	84	0	0	9	0	2	0	8	0	275	0	374
67	7	116	93	0	0	6	2	0	1	5	1	231	3	330
68	6	102	130	1	0	13	0	1	0	9	1	263	1	353
69	5	136	120	0	0	6	0	0	1	14	0	282	2	349
70	7	109	109	0	0	12	0	0	1	8	1	247	0	321
71	11	114	135	0	0	18	0	2	1	9	0	290	0	375
72	10	72	123	0	1	12	0	1	0	5	1	225	2	348
73	7	71	122	0	0	6	0	0	0	2	0	208	1	329
74	4	90	100	1	0	14	4	1	0	3	3	220	1	308
75	5	93	92	0	0	14	0	0	0	6	0	210	2	281
76	3	102	109	2	0	5	0	0	1	5	1	228	0	320
77S	2	53	45	3	2	7	0	4	0	4	0	120	2	252
78	4	48	101	0	0	10	0	0	1	5	0	169	2	291
79S	4	38	71	1	0	6	0	0	0	9	0	129	1	206
80	10	87	133	1	1	12	0	0	0	3	1	248	1	368
81	8	106	163	0	3	10	1	0	0	3	1	295	0	395
82	8	151	90	0	0	11	2	0	0	6	1	269	1	403
83	2	167	44	0	0	4	0	0	0	4	0	221	0	320
84	2	134	85	0	0	12	0	1	0	5	0	239	1	354
85	12	128	135	1	2	9	0	0	0	5	0	292	1	386
86	1	123	91	0	0	7	0	0	0	5	0	227	2	339
87	9	70	123	0	0	11	0	1	2	4	0	220	0	354
88	7	109	133	0	1	5	1	0	2	3	1	262	2	344
89	7	84	145	1	4	7	0	0	2	5	1	256	1	356
90	6	80	156	1	3	9	0	0	1	2	0	258	2	364
91	11	104	136	0	1	4	0	0	0	8	1	265	1	345
92	7	93	97	0	0	7	2	0	0	4	0	210	0	296
93	6	100	69	0	0	12	0	1	2	6	0	196	0	279
94	5	173	44	0	0	8	0	0	0	5	0	235	0	306
95	5	159	75	0	0	6	0	1	0	0	2	248	0	341
96	3	70	151	0	5	13	1	0	1	4	0	248	1	340
97	10	132	97	0	2	10	0	0	0	1	0	252	1	331
98	7	158	77	0	0	3	0	0	0	7	0	252	1	331
99	3	104	82	0	1	11	0	1	5	3	0	210	0	285
100S	1	72	30	2	0	1	0	2	0	7	1	116	2	151
Sub Totals	527	11,839	11,224	44	34	901	54	46	34	639	44	25,386	91	33,476
S. 98 Mobiles	0	11	3	0	0	1	0	0	0	0	0	15	0	
S. 99 Absentee - in ED	22	168	167	2	0	17	2	1	1	15	2	397	5	
S. 100 Absentee - out of ED	13	114	127	2	0	10	0	1	0	13	1	281	19	
S. 101 Absentee - Advance	0	0	0	0	0	0	0	0	0	0	0	0	0	
S. 104 Voting in DEO office	4	171	148	0	1	6	0	0	0	8	0	338	7	
S. 106 Voting by mail	0	37	31	0	0	2	0	0	0	0	0	70	1	
Grand Totals	566	12,340	11,700	48	35	937	56	48	35	675	47	26,487	123	33,476
% of Valid Votes	2.14%	46.59%	44.17%	0.18%	0.13%	3.54%	0.21%	0.18%	0.13%	2.55%	0.18%			

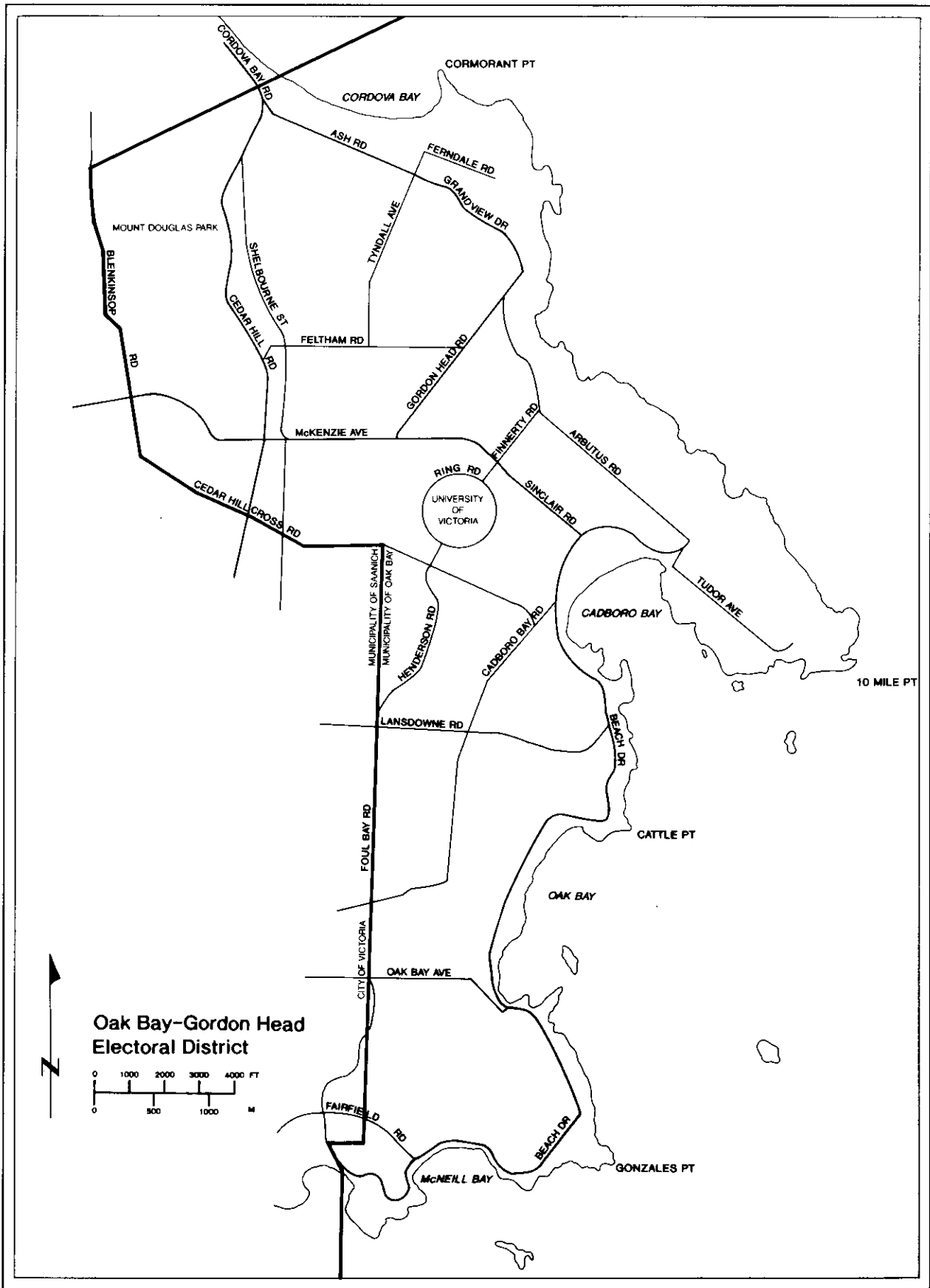
Summary:

Valid Votes - General & Advance	25,386	95.84%	Total Valid Votes
S. 98 Mobiles	15	0.06%	Total Valid Votes
S. 99 Absentee - in ED	397	1.50%	Total Valid Votes
S. 100 Absentee - out of ED	281	1.06%	Total Valid Votes
S. 101 Absentee - Advance	0	0.00%	Total Valid Votes
S. 104 Voting in DEO office	338	1.28%	Total Valid Votes
S. 106 Voting by mail	70	0.26%	Total Valid Votes

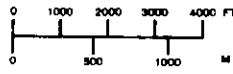
Total Valid Votes 26,487

Rejected Ballots	123	0.46%	Ballots Cast
Registered Voters Who Voted	26,610	79.49%	Registered Voters

Candidate Elected: Ida Chong (LIB)



**Oak Bay-Gordon Head
Electoral District**



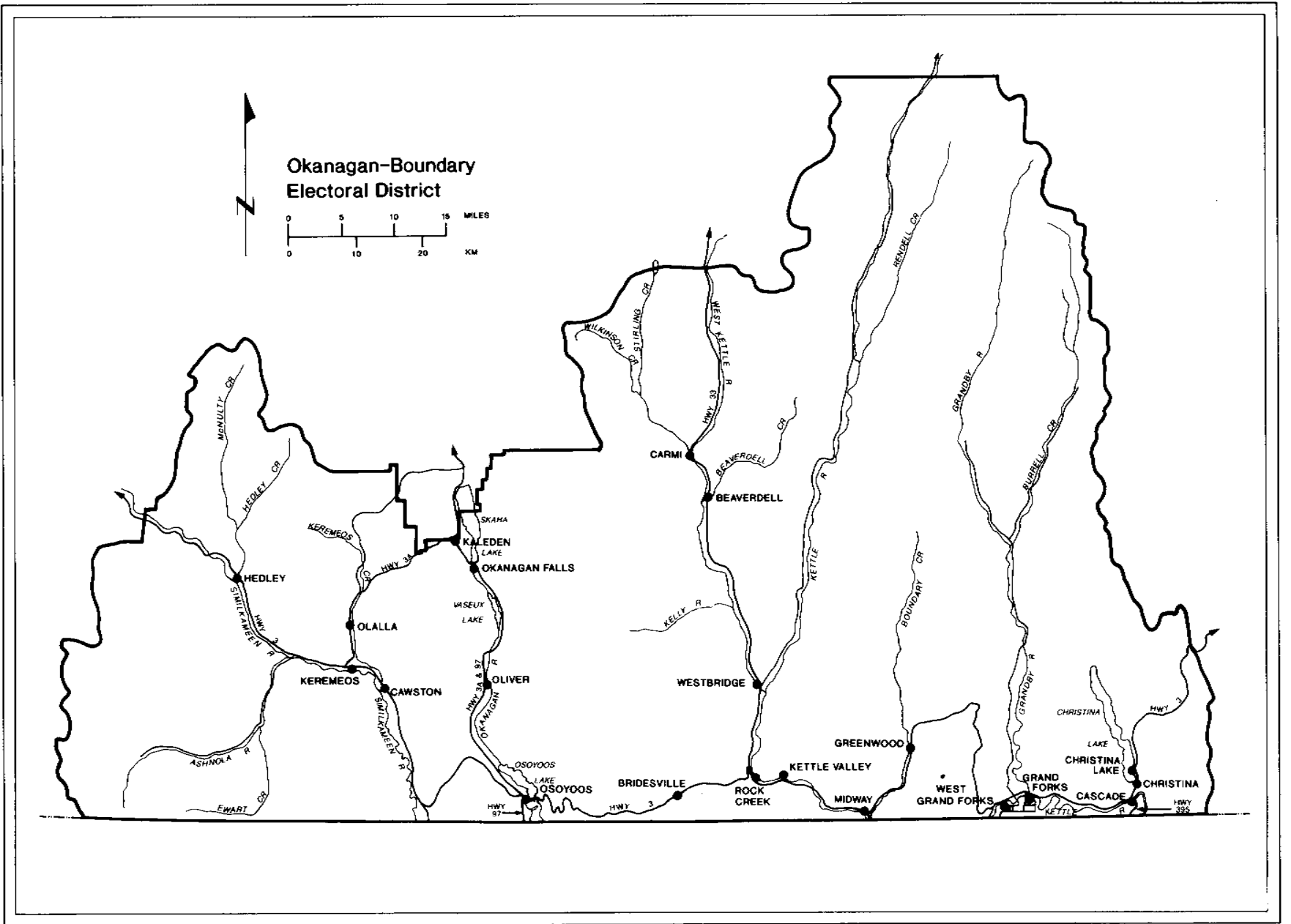
	Bill Barisoff LIB	Bill Barlee NDP	Doug Biagioni SC	Kevin Highfield PDA	Garry Mitchell RP	David Simm GP	Gregg Wilson NLP	Total Valid Votes	Rejected Ballots	No. of Registered Voters
Advance Voting										
Grand Forks	121	199	6	9	39	5	3	382	0	
Oliver	243	133	2	11	59	3	0	451	1	
Osoyoos	158	93	5	8	78	9	0	351	1	
General Voting										
Voting Area										
1 Hedley	53	118	1	17	45	10	4	248	1	353
2 Kaleden	98	72	1	17	32	2	2	224	0	392
3 Kaleden	85	73	0	12	23	7	1	201	1	259
4 Kaleden	98	75	1	15	25	3	0	217	0	291
5 Kaleden	84	74	3	9	15	2	0	187	0	261
6 Okanagan Falls	145	95	1	20	30	5	3	299	1	404
7 Beaverdell	45	57	4	20	31	4	3	164	0	248
8 Westbridge	63	23	2	8	34	3	0	133	0	181
9 Grand Forks	62	83	1	11	32	9	1	199	0	277
10 Christina Lake	85	82	2	4	40	1	0	214	0	305
11 Christina Lake	86	66	3	9	35	9	2	210	1	302
12 Christina Lake	111	120	2	7	27	5	5	277	1	401
13 Grand Forks	46	119	3	11	29	10	2	220	2	382
14 Grand Forks	24	54	4	6	8	7	2	105	1	209
15 Grand Forks	41	52	1	2	6	2	0	104	0	168
16 Grand Forks	65	129	3	1	38	12	2	250	0	418
17 Grand Forks	68	123	3	7	20	8	1	230	3	387
18 Grand Forks	89	145	3	6	25	1	2	271	2	423
19 Grand Forks	65	95	3	4	13	6	0	186	1	312
20 Grand Forks	63	111	0	8	24	4	1	211	2	344
21 Grand Forks	45	128	3	1	21	5	1	204	1	340
22 Grand Forks	77	102	1	9	28	2	3	222	0	362
23 Grand Forks	55	129	1	5	16	7	1	214	0	346
24 Grand Forks	51	68	0	3	15	4	3	144	0	268
25 Grand Forks	77	110	2	8	23	14	1	235	2	344
26 Greenwood	36	37	0	6	21	5	1	106	2	153
27 Greenwood	67	82	3	6	46	2	4	210	0	304
28 Greenwood	41	43	1	5	19	2	0	111	1	160
29 Midway	20	31	3	6	28	2	0	90	0	130
30 Midway	63	44	3	8	40	5	2	165	0	178
31 Midway	65	75	4	4	20	2	2	172	0	259
32 Rock Creek	121	100	10	18	47	5	6	307	0	429
33 Okanagan Falls	121	125	3	17	36	1	8	311	2	457
34 Okanagan Falls	101	71	1	8	20	3	0	204	0	289
35 Okanagan Falls	155	129	2	18	46	9	5	364	3	428
36 Okanagan Falls	83	67	0	21	24	3	3	201	0	300
37 Okanagan Falls	143	79	1	15	34	5	4	281	1	417
38 Oliver	143	92	1	15	54	4	3	312	0	447
39 Oliver	108	61	2	5	29	7	1	213	0	310
40 Cawston	66	94	5	11	61	9	0	246	0	285
41 Keremeos	66	67	1	5	43	4	1	187	2	268
42 Keremeos	95	106	2	28	41	5	3	280	1	420
43 Keremeos	105	146	3	27	79	3	2	365	0	452
44 Keremeos	92	111	3	11	70	1	2	290	0	383
45 Oliver	88	108	8	10	45	4	5	268	0	374
46 Oliver	49	46	0	8	17	0	2	122	1	181
47 Oliver	20	32	4	1	5	6	2	70	0	170
48 Oliver	74	45	1	3	16	2	2	143	0	193
49 Oliver	124	88	7	7	32	11	2	271	0	365
50 Oliver	158	122	1	16	53	2	4	356	2	464
51 Oliver	118	101	2	17	48	5	4	295	1	440
52 Oliver	67	77	6	6	26	3	2	187	1	281
53 Oliver	99	107	3	12	31	5	1	258	1	359
54 Oliver	81	61	4	5	31	1	1	184	4	332
55 Oliver	77	94	6	10	42	1	3	233	1	340
56 Oliver	119	104	2	15	41	0	0	281	1	381
57 Oliver	78	65	1	10	33	3	4	194	0	286
58 Oliver	126	75	0	12	33	4	0	250	2	360
59 Oliver	87	62	2	9	32	2	1	195	1	281
60 Oliver	74	74	2	11	17	4	1	183	1	272

Voting Area (continued)	Bill Barisoff LIB	Bill Barlee NDP	Doug Biagioni SC	Kevin Highfield PDA	Garry Mitchell RP	David Simm GP	Gregg Wilson NLP	Total Valid Votes	Rejected Ballots	No. of Registered Voters
61 Cawston	60	127	1	11	46	6	3	254	0	435
62 Keremeos	99	75	1	10	50	3	1	239	1	328
63 Osoyoos	84	80	1	11	41	8	4	229	0	336
64 Osoyoos	70	51	0	5	19	2	2	149	2	217
65 Osoyoos	124	87	2	13	53	5	1	285	0	389
66 Osoyoos	104	92	3	11	52	5	0	267	1	423
67 Osoyoos	89	84	3	4	33	2	0	215	0	346
68 Osoyoos	52	94	0	5	40	4	5	200	0	305
69 Osoyoos	69	64	0	4	32	2	6	177	2	282
70 Osoyoos	72	45	1	9	27	2	1	157	1	195
71 Osoyoos	112	69	2	12	41	3	3	242	0	365
72 Osoyoos	94	55	0	6	19	1	1	176	0	270
73 Osoyoos	100	68	1	10	49	3	3	234	1	350
74S Osoyoos	10	16	2	1	0	1	1	31	0	70
75 Osoyoos	67	48	0	3	32	1	0	151	1	197
76 Osoyoos	55	49	2	5	45	1	0	157	0	221
77 Osoyoos	140	93	1	9	61	8	0	312	1	436
78 Bridesville	46	24	1	2	37	2	3	115	0	181
Sub Totals	6,880	6,770	179	765	2,748	348	158	17,848	59	24,471
S. 98 Mobiles	8	18	2	2	1	1	1	33	2	
S. 99 Absentee - in ED	18	45	2	3	12	2	3	85	4	
S. 100 Absentee - out of ED	40	58	0	2	18	5	0	123	12	
S. 101 Absentee - Advance	23	34	0	2	7	0	1	67	3	
S. 104 Voting in DEO office	23	41	0	0	18	0	0	82	2	
S. 106 Voting by mail	19	18	0	1	6	0	0	44	1	
Grand Totals	7,011	6,984	183	775	2,810	356	163	18,282	83	24,471
% of Valid Votes	38.35%	38.20%	1.00%	4.24%	15.37%	1.95%	0.89%			

Summary:

Valid Votes - General & Advance	17,848	97.63%	Total Valid Votes
S. 98 Mobiles	33	0.18%	Total Valid Votes
S. 99 Absentee - in ED	85	0.46%	Total Valid Votes
S. 100 Absentee - out of ED	123	0.67%	Total Valid Votes
S. 101 Absentee - Advance	67	0.37%	Total Valid Votes
S. 104 Voting in DEO office	82	0.45%	Total Valid Votes
S. 106 Voting by mail	44	0.24%	Total Valid Votes
Total Valid Votes	18,282		
Rejected Ballots	83	0.45%	Ballots Cast
Registered Voters Who Voted	18,365	75.05%	Registered Voters

Candidate Elected: Bill Barisoff (LIB)



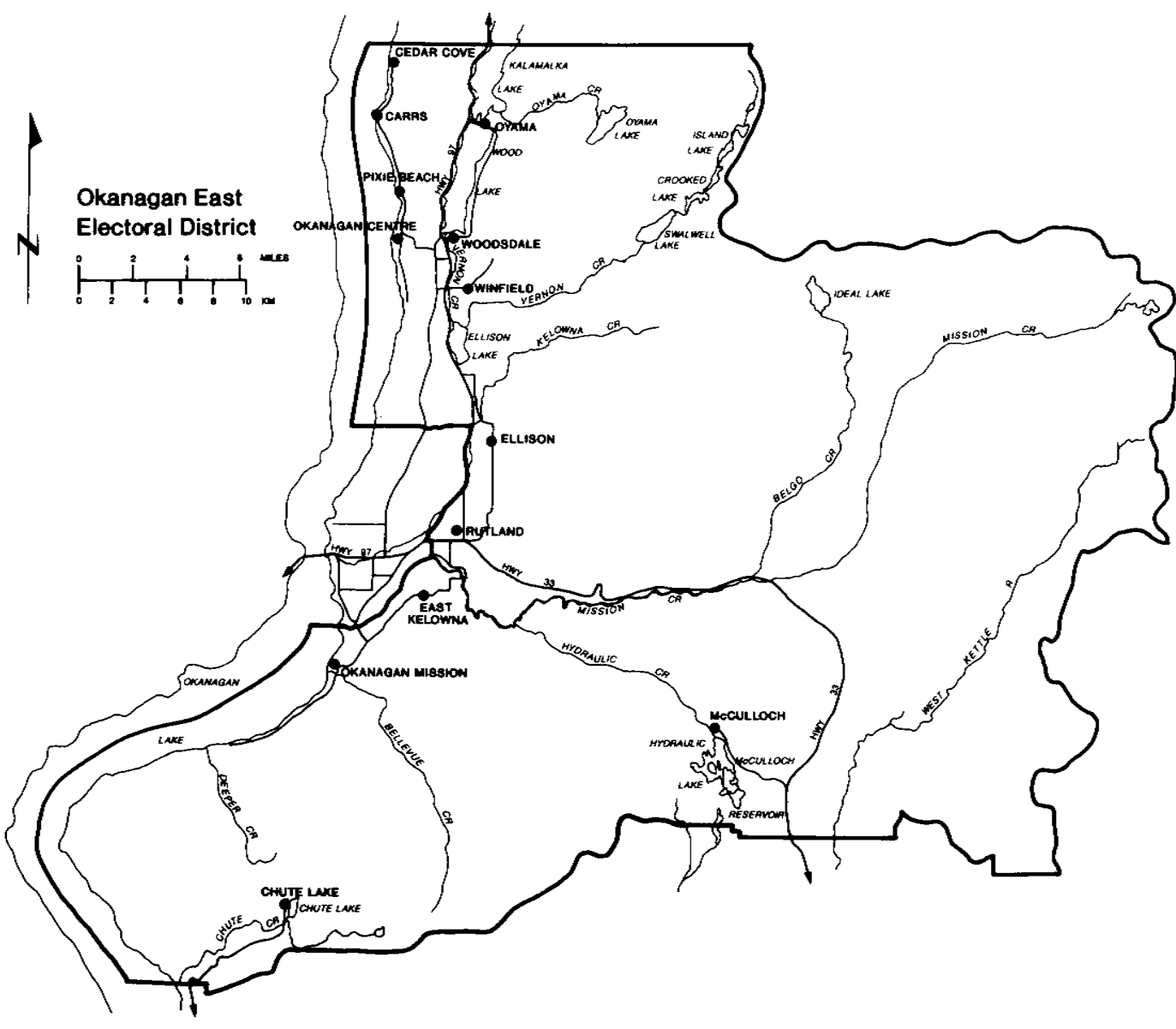
	Stamata Andrich RP	Dave Cursons GP	Janet Elizabeth Gooch NDP	Judi Tyabji PDA	John Weisbeck LIB	Total Valid Votes	Rejected Ballots	No. of Registered Voters
Advance Voting								
Kelowna	128	6	197	229	439	999	4	
Winfield	34	3	71	62	125	295	2	
General Voting								
Voting Area								
1 Okanagan Centre	26	4	28	55	82	195	0	283
2 Oyama	27	7	52	70	114	270	0	422
3 Oyama	24	1	33	55	66	179	0	254
4 Oyama	23	2	39	71	91	226	0	320
5 Okanagan Centre	7	2	26	37	47	119	0	214
6 Okanagan Centre	24	1	32	57	69	183	1	302
7 Oyama	21	3	51	73	87	235	0	350
8 Oyama	6	0	24	39	48	117	0	199
9 Winfield	28	5	36	68	58	195	0	330
10 Winfield	27	0	39	63	68	197	0	336
11 Winfield	26	2	24	73	60	185	0	323
12 Winfield	21	5	42	57	96	221	0	329
13 Okanagan Centre	34	2	47	74	83	240	0	388
14 Okanagan Centre	24	12	75	106	75	292	1	422
15 Okanagan Centre	17	0	25	46	54	142	0	219
16 Winfield	39	2	55	58	78	232	0	348
17 Winfield	25	0	49	62	54	190	0	261
18 Winfield	26	4	39	59	57	185	1	309
19 Ellison	30	1	46	110	63	250	0	443
20 Ellison	32	1	49	85	83	250	0	409
21 North Glenmore	45	4	72	113	161	395	1	585
22 North Glenmore	20	4	32	38	96	190	1	328
23 Rutland	16	2	23	47	59	147	0	253
24 Rutland	34	2	47	72	73	228	0	297
25 Rutland	0	0	4	2	12	18	0	28
26 Rutland	28	3	22	54	76	183	0	283
27 Rutland	21	1	14	20	34	90	0	131
28 Rutland	10	1	26	35	47	119	0	233
29 Rutland	25	4	56	53	65	203	0	306
30 Rutland	33	3	30	31	49	146	0	245
31 Rutland	20	2	52	58	48	180	2	297
32 Rutland	30	3	46	53	43	175	0	308
33 Rutland	17	1	38	32	48	136	2	220
34 Rutland	13	3	27	49	67	159	1	290
35 Rutland	28	1	45	41	51	166	0	272
36 Rutland	18	1	41	17	38	115	1	205
37 Rutland	3	1	2	5	8	19	0	32
38 Rutland	15	2	28	39	45	129	0	220
39 Rutland	24	3	66	35	59	187	0	308
40 Rutland	30	2	56	66	55	209	1	346
41 Rutland	37	1	57	51	54	200	1	317
42 Rutland	21	4	41	52	44	162	0	279
43 Rutland	35	2	81	60	63	241	2	416
44 Rutland	18	2	34	30	38	122	0	201
45 Rutland	21	3	35	31	44	134	2	251
46 Rutland	10	2	26	24	27	89	2	206
47 Rutland	6	3	32	34	44	119	1	233
48 Rutland	25	0	33	35	28	121	0	278
49 Rutland	16	2	48	43	45	154	0	283
50 Rutland	19	2	48	42	49	160	3	287
51 Rutland	27	3	35	64	52	181	1	310
52 Rutland	32	4	54	55	87	232	0	350
53 Rutland	17	1	57	57	57	189	2	326
54 Rutland	25	4	40	67	49	185	0	275
55 Rutland	36	2	45	48	63	194	0	338
56 Rutland	28	1	52	58	43	182	1	307
57 Rutland	39	2	53	30	63	187	0	295
58 Rutland	27	1	38	64	56	186	0	297
59 Rutland	14	1	41	48	33	137	0	221
60 Rutland	29	7	59	50	44	189	1	340
61 Rutland	33	2	55	46	53	189	0	336

Voting Area (continued)		Stamata Andrich RP	Dave Cursors GP	Janet Elizabeth Gooch NDP	Judi Tyabji PDA	John Weisbeck LIB	Total Valid Votes	Rejected Ballots	No. of Registered Voters
62	Rutland	24	3	41	50	63	181	1	305
63	Rutland	26	2	44	55	66	193	2	318
64	Rutland	30	3	46	56	63	198	2	304
65	Rutland	28	3	27	37	69	164	0	295
66	Rutland	38	5	52	51	61	207	2	363
67	Rutland	31	4	57	61	63	216	3	317
68	Rutland	29	4	58	56	64	211	0	342
69	Rutland	37	2	57	55	51	202	0	325
70	Rutland	33	0	29	56	68	186	2	327
71	Rutland	44	3	49	68	80	244	3	370
72	Rutland	20	2	49	65	70	206	0	329
73	Rutland	24	6	40	55	70	195	1	354
74	Black Mountain	25	3	51	54	65	198	1	288
75	Black Mountain	29	2	30	36	56	153	0	235
76	Black Mountain	32	2	31	80	87	232	0	335
77	Black Mountain	26	5	37	50	61	179	0	320
78	Belgo	24	3	36	44	84	191	0	289
79	Belgo	18	3	48	49	64	182	0	278
80	Kelowna SE	34	3	54	52	95	238	0	337
81	Kelowna SE	12	0	32	40	77	161	1	234
82	Kelowna SE	27	1	51	52	122	253	0	335
83	Kelowna SE	25	6	38	45	80	194	2	293
84	Kelowna SE	31	5	63	57	123	279	0	386
85	Kelowna SE	36	5	43	48	154	286	1	399
86	Kelowna SE	17	0	36	49	78	180	0	270
87	Kelowna SE	27	4	48	64	114	257	0	342
88	Kelowna SE	37	6	44	47	83	217	0	276
89	Okanagan Mission	13	1	31	34	124	203	1	280
90	Okanagan Mission	23	8	52	42	121	246	0	345
91	Okanagan Mission	17	1	21	35	98	172	1	251
92	Okanagan Mission	26	2	35	58	124	245	0	347
93	Okanagan Mission	44	4	39	64	96	247	0	333
94	Okanagan Mission	16	5	11	25	96	153	0	215
95	Kelowna SE	22	0	24	72	120	238	0	337
96	Kelowna SE	27	2	47	58	98	232	0	306
97	Kelowna SE	26	0	44	36	101	207	0	288
98	Okanagan Mission	17	4	48	66	89	224	0	303
99	Okanagan Mission	28	4	48	65	88	233	2	299
100	Okanagan Mission	21	3	50	43	103	220	0	316
101	Okanagan Mission	16	5	28	37	155	241	1	314
102	Okanagan Mission	16	5	30	56	112	219	3	301
103	Okanagan Mission	28	4	40	42	113	227	0	334
104	Okanagan Mission	23	3	37	58	91	212	0	306
105	Okanagan Mission	10	2	34	44	137	227	0	339
106	Okanagan Mission	22	2	30	47	145	246	1	332
107	Okanagan Mission	27	1	33	46	115	222	0	326
108	Okanagan Mission	19	7	50	56	88	220	0	342
109S	Rutland	9	7	32	17	45	110	4	265
110	Ellison	79	7	72	117	202	477	1	644
111	Ellison	26	4	41	60	79	210	0	330
112	Ellison	14	1	35	43	61	154	0	266
113	Rutland	29	3	32	50	61	175	0	286
114	Joe Riche	29	4	49	71	60	213	0	363
115	Joe Riche	25	4	31	28	54	142	0	198
116	Naramata/Chute Lake	7	0	7	8	9	31	0	40
Sub Totals		3,017	333	4,992	6,268	9,083	23,693	69	34,968
S. 98 Mobiles		2	0	8	4	9	23	5	
S. 99 Absentee - in ED		32	6	59	62	97	256	2	
S. 100 Absentee - out of ED		28	6	47	38	71	190	27	
S. 101 Absentee - Advance		17	1	13	17	34	82	0	
S. 104 Voting in DEO office		20	1	53	42	88	204	4	
S. 106 Voting by mail		0	0	4	1	0	5	1	
Grand Totals		3,116	347	5,176	6,432	9,382	24,453	108	34,968
% of Valid Votes		12.74%	1.42%	21.17%	26.30%	38.37%			

Summary:

Valid Votes - General & Advance	23,693	96.89%	Total Valid Votes
S. 98 Mobiles	23	0.09%	Total Valid Votes
S. 99 Absentee - in ED	256	1.05%	Total Valid Votes
S. 100 Absentee - out of ED	190	0.78%	Total Valid Votes
S. 101 Absentee - Advance	82	0.34%	Total Valid Votes
S. 104 Voting in DEO office	204	0.83%	Total Valid Votes
S. 106 Voting by mail	5	0.02%	Total Valid Votes
Total Valid Votes	24,453		
Rejected Ballots	108	0.44%	Ballots Cast
Registered Voters Who Voted	24,561	70.24%	Registered Voters

Candidate Elected: John Weisbeck (LIB)



	Jim Beattie NDP	Loretta Krauter RP	Harry Philip Naegel GP	Carol Ross NLP	Johannes L. Thoen PDA	Rick Thorpe LIB	Total Valid Votes	Rejected Ballots	No. of Registered Voters
Advance Voting									
Peachland	90	30	0	0	13	112	245	0	
Penticton	585	176	11	5	62	726	1,565	3	
Summerland	194	89	14	1	33	222	553	0	
General Voting									
Voting Area									
1 Peachland	13	3	0	1	1	12	30	0	58
2 Peachland	64	43	8	3	18	106	242	2	379
3 Peachland	45	38	2	0	16	78	179	0	281
4 Peachland	71	28	7	0	23	114	243	2	355
5 Peachland	73	52	4	0	28	132	289	2	445
6 Peachland	68	41	6	1	20	97	233	1	363
7 Peachland	76	39	3	1	13	99	231	1	365
8 Peachland	92	39	3	0	27	124	285	1	427
9 Peachland	81	24	2	0	26	73	206	0	316
10 Peachland	63	24	7	3	16	85	198	1	313
11 Summerland	5	6	1	0	1	20	33	0	41
12 Summerland	57	21	7	0	6	46	137	0	216
13 Summerland	32	13	4	0	9	50	108	0	168
14 Summerland	40	15	8	0	6	65	134	0	200
15 Summerland	65	8	4	1	11	74	163	2	241
16 Summerland	73	35	4	2	11	117	242	2	344
17 Summerland	49	16	4	0	11	70	150	0	232
18 Summerland	46	17	2	0	7	50	122	0	206
19 Summerland	57	16	2	1	5	51	132	0	233
20 Summerland	121	70	3	1	24	164	383	0	612
21 Summerland	68	11	3	0	11	79	172	0	257
22 Summerland	53	20	0	1	14	64	152	0	227
23 Summerland	70	13	3	0	12	67	165	0	244
24 Summerland	56	53	3	0	15	60	187	0	302
25 Summerland	66	19	0	0	9	55	149	0	249
26 Summerland	98	35	3	2	13	73	224	0	324
27 Summerland	64	19	6	2	10	69	170	0	254
28 Summerland	58	22	2	1	16	64	163	1	234
29 Summerland	54	26	6	1	18	82	187	0	290
30 Summerland	80	34	2	1	13	66	196	1	290
31 Summerland	69	33	4	0	10	108	224	1	365
32 Summerland	82	21	5	1	15	112	236	0	309
33 Summerland	88	29	5	1	13	136	272	1	416
34 Summerland	82	27	3	0	11	113	236	0	345
35 Summerland	70	22	4	1	15	90	202	2	289
36 Summerland	85	39	5	0	8	101	238	2	299
37 Summerland	65	30	4	0	3	70	172	0	225
38S Summerland	21	12	1	3	1	21	59	1	97
39 Naramata	88	9	9	0	9	80	195	0	234
40 Naramata	85	24	9	1	12	65	196	0	260
41 Naramata	115	34	13	1	8	79	250	1	353
42 Naramata	89	19	3	1	10	112	234	0	384
43 Penticton	46	12	3	0	6	102	169	0	260
44 Penticton	86	17	7	1	10	100	221	0	300
45 Penticton	104	15	2	2	14	117	254	2	370
46 Penticton	90	15	2	3	9	67	186	0	309
47 Penticton	61	19	4	0	13	62	159	0	255
48 Penticton	75	16	2	1	10	58	162	3	261
49 Penticton	74	30	1	4	7	103	219	1	320
50 Penticton	76	14	13	2	6	57	168	0	324
51 Penticton	72	15	3	0	13	122	225	1	349
52 Penticton	105	23	4	1	17	56	206	1	358
53 Penticton	103	32	7	2	15	66	225	4	349
54 Penticton	59	8	2	1	10	51	131	1	371
55 Penticton	83	27	5	2	17	83	217	1	340
56 Penticton	100	16	7	0	21	141	285	0	364
57 Penticton	66	17	3	0	16	133	235	0	317
58 Penticton	65	34	5	1	11	65	181	1	343
59 Penticton	81	21	7	1	14	65	189	2	304
60 Penticton	113	24	6	0	8	92	243	0	342

Voting Area (continued)	Jim Beattie NDP	Loretta Krauter RP	Harry Philip Naegel GP	Carol Ross NLP	Johannes L. Thoen PDA	Rick Thorpe LIB	Total Valid Votes	Rejected Ballots	No. of Registered Voters
61 Penticton	58	20	3	2	5	50	138	0	256
62 Penticton	52	11	1	1	13	62	140	0	297
63 Penticton	89	29	10	2	10	64	204	5	352
64 Penticton	48	13	2	3	7	67	140	0	282
65 Penticton	87	24	4	0	8	110	233	1	344
66 Penticton	59	23	2	2	12	88	186	1	286
67 Penticton	70	20	4	0	13	96	203	0	324
68 Penticton	71	23	5	2	4	69	174	0	272
69 Penticton	68	17	5	0	6	101	197	0	318
70 Penticton	75	26	5	0	5	52	163	2	264
71 Penticton	93	18	5	1	8	81	206	0	346
72 Penticton	69	20	1	1	13	28	132	0	225
73 Penticton	85	34	5	1	7	61	193	1	322
74 Penticton	76	16	2	1	12	77	184	1	339
75 Penticton	84	27	9	0	10	109	239	0	373
76 Penticton	51	25	4	0	6	59	145	0	263
77 Penticton	118	18	7	3	24	99	269	1	379
78 Penticton	74	21	0	1	8	59	163	0	308
79 Penticton	87	22	6	0	11	89	215	3	316
80 Penticton	90	29	2	3	16	116	256	0	392
81 Penticton	83	23	2	0	13	78	199	2	275
82 Penticton	59	24	3	1	8	63	158	1	285
83 Penticton	103	26	3	0	6	97	235	1	392
84 Penticton	71	26	2	0	13	50	162	1	311
85 Penticton	62	21	0	0	2	106	191	1	278
86 Penticton	118	27	6	1	12	155	319	1	464
87 Penticton	62	11	2	0	9	91	175	0	277
88 Penticton	65	31	4	0	16	110	226	1	373
89 Penticton	92	22	3	0	9	92	218	2	333
90 Penticton	53	24	4	0	10	92	183	0	310
91 Penticton	77	15	4	0	12	81	189	0	303
92 Penticton	68	18	3	0	10	70	169	0	287
93 Penticton	95	29	1	2	18	81	226	2	379
94 Penticton	80	27	1	1	14	116	239	1	349
95 Penticton	36	12	1	1	12	87	149	0	245
96 Penticton	58	21	4	0	18	62	163	2	291
97 Penticton	97	29	5	1	11	62	205	1	332
98 Penticton	78	20	3	0	17	91	209	0	309
99 Penticton	102	33	2	9	14	204	364	0	539
100 Penticton	88	24	1	1	20	113	247	0	390
101 Penticton	96	20	4	0	21	100	241	1	390
102 Penticton	74	28	4	0	12	107	225	2	351
103 Penticton	46	18	2	0	5	123	194	0	297
104S Penticton	72	26	2	5	7	65	177	4	183
105 Penticton	78	37	0	0	22	171	308	0	526
106 Westbench	71	27	8	3	13	133	255	0	369
107 Westbench	72	28	2	0	18	84	204	0	276
108 Westbench	96	19	5	0	11	131	262	1	348
109 Penticton	57	26	3	2	11	38	137	0	258
Sub Totals	8,838	2,877	448	108	1,412	10,383	24,066	83	33,856
S. 98 Mobiles	32	10	3	1	4	32	82	2	
S. 99 Absentee - in ED	83	24	7	3	14	92	223	1	
S. 100 Absentee - out of ED	39	12	3	1	8	51	114	11	
S. 101 Absentee - Advance	3	1	0	0	0	8	12	0	
S. 104 Voting in DEO office	92	51	3	0	6	84	236	6	
S. 106 Voting by mail	5	1	0	0	0	11	17	2	
Grand Totals	9,092	2,976	464	113	1,444	10,661	24,750	105	33,856
% of Valid Votes	36.73%	12.02%	1.87%	0.46%	5.83%	43.07%			

(continued next page)

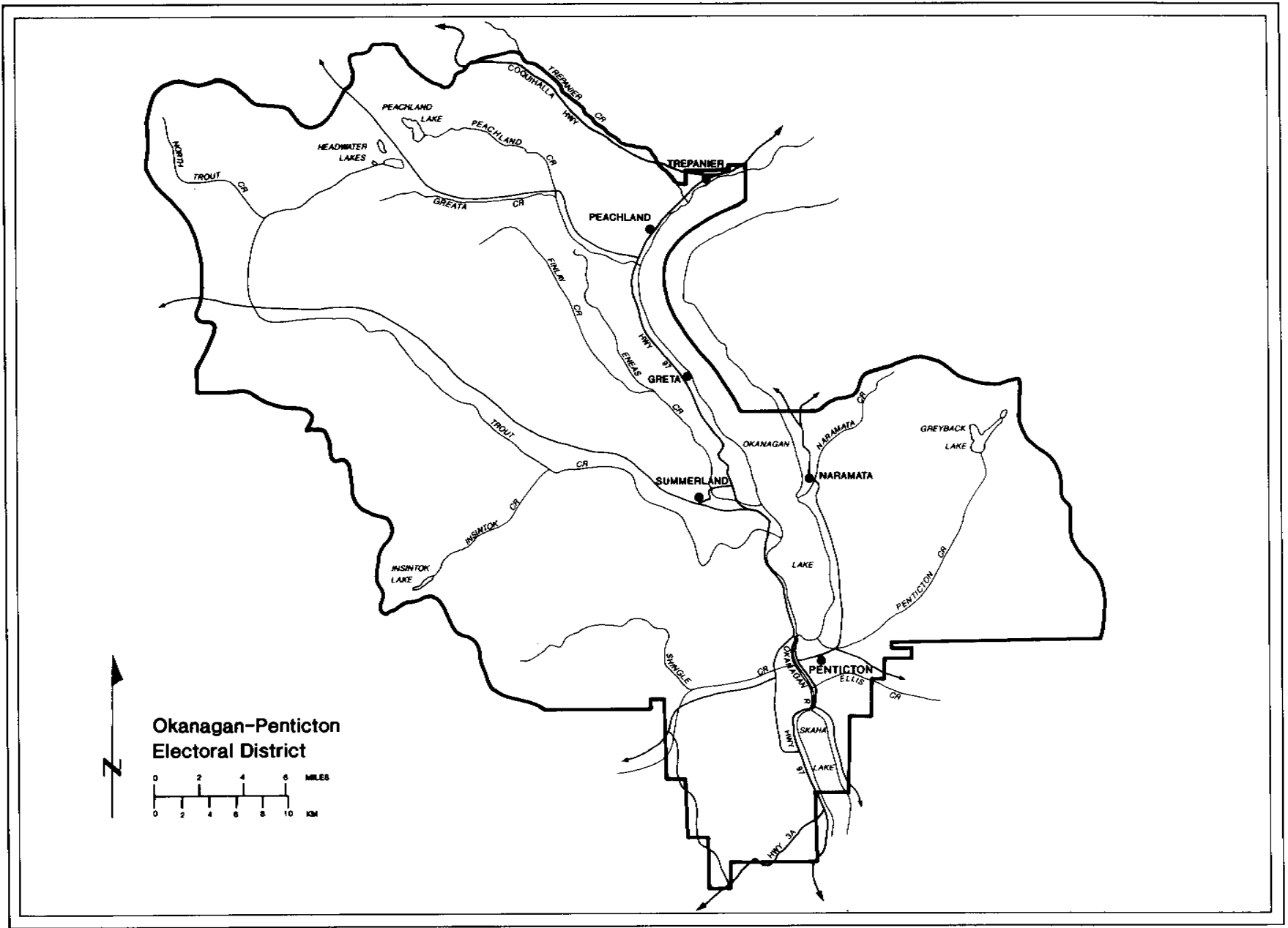
Summary:

Valid Votes - General & Advance	24,066	97.24%	Total Valid Votes
S. 98 Mobiles	82	0.33%	Total Valid Votes
S. 99 Absentee - in ED	223	0.90%	Total Valid Votes
S. 100 Absentee - out of ED	114	0.46%	Total Valid Votes
S. 101 Absentee - Advance	12	0.05%	Total Valid Votes
S. 104 Voting in DEO office	236	0.95%	Total Valid Votes
S. 106 Voting by mail	17	0.07%	Total Valid Votes

Total Valid Votes 24,750

Rejected Ballots	105	0.42%	Ballots Cast
Registered Voters Who Voted	24,855	73.41%	Registered Voters

Candidate Elected: Rick Thorpe (LIB)



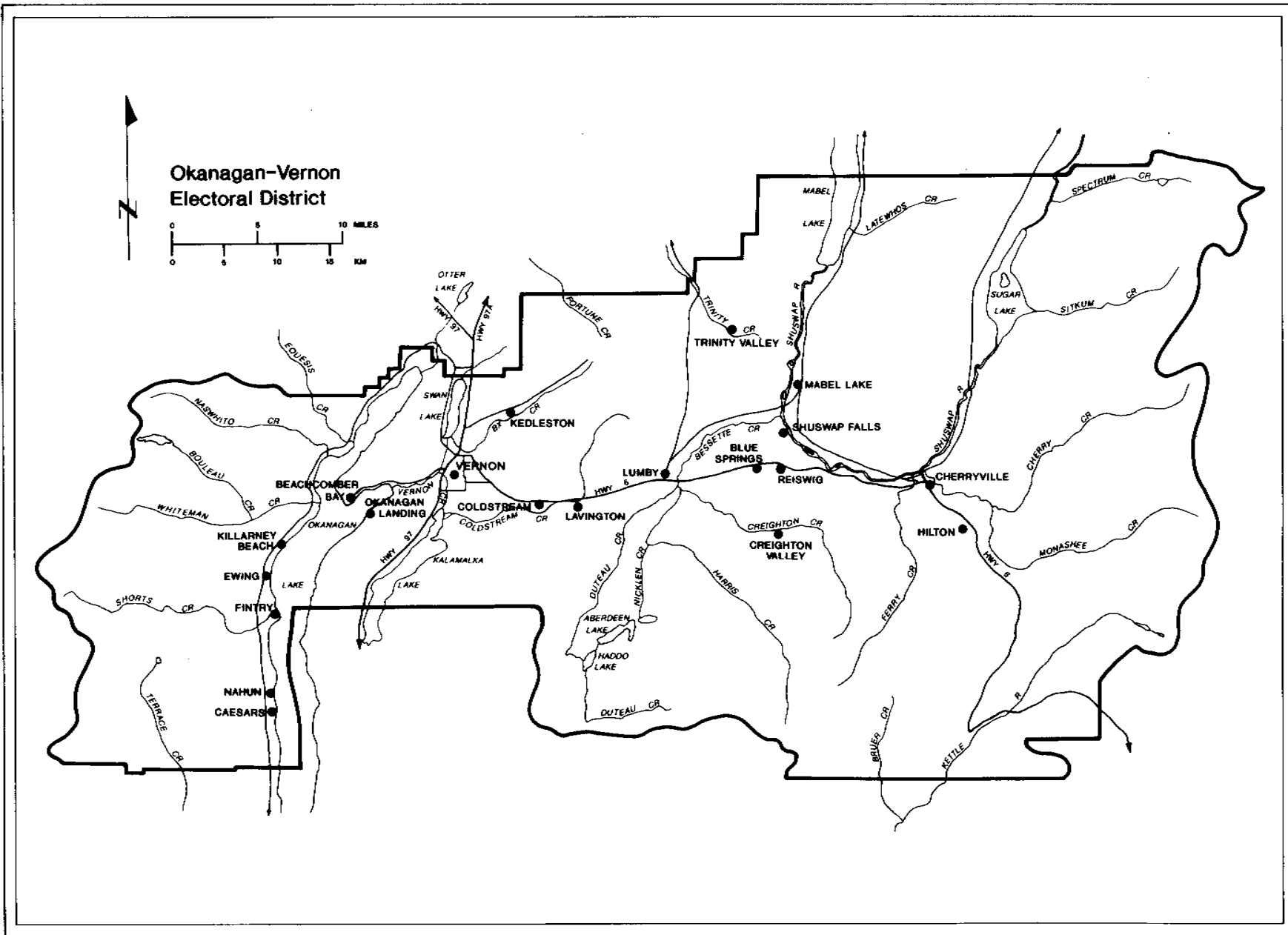
	Howard Brown NDP	Clinton Henry SC	Geoff Jell PDA	Jane Peach GP	April Sanders LIB	Heinz Weiss RP	Total Valid Votes	Rejected Ballots	No. of Registered Voters
Advance Voting									
Lumby	40	1	5	3	34	31	114	0	
Vernon	584	20	144	9	741	445	1,943	4	
General Voting									
Voting Area									
1 Naswhito Creek	68	1	21	2	84	43	219	0	327
2 Head of the Lake	171	2	29	2	174	70	448	2	673
3 Goose Lake/Blue Jay	62	0	16	1	78	49	206	1	325
4 Swan Lake W	23	1	5	1	42	29	101	1	192
5 Swan Lake E	48	3	7	2	54	57	171	0	325
6 Baker Hogg	53	4	25	3	75	64	224	0	311
7 Silver Star	53	5	6	8	63	17	152	0	329
8 Lumby/Trinity Valley	54	1	18	7	57	47	184	0	295
9 Mabel Lake	30	0	4	7	37	46	124	2	227
10 Cherryville/Sugar Lake	72	0	23	3	47	60	205	0	323
11 Dixon Dam	64	2	31	5	86	52	240	1	328
12 Cools Pond	52	2	12	1	68	57	192	0	311
13 Butters Road	54	2	9	3	59	49	176	0	261
14 MacDonald/Pearson Roads	64	2	17	5	78	68	234	1	334
15 West Dedeker	64	4	9	2	65	54	198	0	288
16 East Dedeker	50	0	8	4	98	52	212	0	319
17 Hartnell Road	68	0	9	2	74	61	214	0	310
18 Lumby/Blue Springs	57	1	17	5	71	81	232	1	361
19 Lumby SE	33	4	6	2	34	39	118	1	240
20 Lumby Central	42	1	20	4	43	43	153	0	234
21 Lumby W	65	1	34	9	117	105	331	1	512
22 Lavington E	67	1	16	2	84	66	236	0	345
23 Lavington S	75	5	9	2	68	54	213	0	333
24 Lavington W	53	1	7	0	75	90	226	0	311
25 Cyprus Drive/Buchanan Road	53	1	16	4	123	39	236	0	355
26 Crestview/Uplands	59	0	22	4	131	57	273	0	387
27 Aberdeen W	69	2	8	4	89	50	222	2	333
28 Orchard Ridge	60	0	13	3	194	36	306	2	423
29 Lakeway	51	4	28	0	44	37	164	0	265
30 College	43	2	11	1	98	46	201	0	288
31 Kalview	56	0	11	3	130	50	250	1	375
32 Kal Beach	70	0	11	2	98	33	214	0	309
33 Kidston/Cunliffe	83	2	18	3	99	58	263	1	362
34 McClounie	90	0	14	4	103	59	270	0	358
35 Aberdeen E	66	3	6	0	69	34	178	0	280
36 Mackie	75	4	15	3	83	57	237	2	339
37 Summit	66	1	11	2	159	33	272	0	360
38 Cosens Bay	69	1	5	4	145	31	255	0	344
39 Silver Star Foothills	29	4	8	0	64	33	138	0	181
40 Vernon North Boundary	32	1	3	1	42	28	107	0	201
41 Skyway	20	0	5	0	19	13	57	0	92
42 City Yard/Carew	29	0	4	1	13	17	64	1	132
43 Cascade North	64	1	11	1	141	54	272	0	403
44 Bighorn Road	33	0	11	1	63	35	143	0	233
45 Harwood	85	2	7	2	49	63	208	0	336
46 Rec Centre	56	2	8	1	57	40	164	0	309
47 Racetrack	47	1	8	1	48	35	140	0	268
48 Vernon Bluffs	74	4	19	5	66	43	211	1	384
49 Alexis Park	63	4	17	0	67	20	171	0	271
50 MacDonald Park	35	2	12	2	33	30	114	0	269
51 Green Timbers	59	2	11	4	62	40	178	1	315
52 Pleasant Valley	55	4	13	3	62	31	168	0	312
53 Canon Parrot	66	1	8	2	113	49	239	1	337
54 Cascade S	72	1	11	3	145	44	276	1	386
55 Upper Sterling Estates	60	0	9	1	73	37	180	0	289
56 Lower Sterling Estates	40	2	16	3	48	37	146	0	234
57 Caetini	87	0	13	6	48	43	197	0	340
58 Parkview	82	4	36	3	90	52	267	2	433
59 Civic Arena	55	2	6	2	31	21	117	0	227
60 Trinity	29	1	17	0	33	21	101	0	244
61 Gateby	90	2	22	1	74	36	225	0	383

Voting Area (continued)		Howard Brown NDP	Clinton Henry SC	Geoff Jell PDA	Jane Peach GP	April Sanders LIB	Heinz Weiss RP	Total Valid Votes	Rejected Ballots	No. of Registered Voters
62	Civic Centre	30	0	7	1	22	19	79	1	172
63	Lakeview Park	63	0	25	1	69	34	192	0	304
64	Silver Star School	88	0	23	2	96	44	253	0	364
65	Schubert Hill	50	3	15	9	65	56	198	3	285
66	Vernon Senior Sec. School	61	0	10	0	94	47	212	0	347
67	Coursier Park	57	0	17	2	113	40	229	2	319
68	Fruit Union	73	0	20	7	80	27	207	1	385
69	Tamarack Two	56	6	27	3	67	22	181	1	311
70	West Vernon El. School	39	2	9	3	49	28	130	1	254
71	St Mary's	75	3	19	2	74	33	206	2	376
72	Tamarack One	56	1	11	0	62	24	154	0	279
73	Bella View	54	1	11	2	53	32	153	0	270
74	Heritage South	43	2	15	2	65	41	168	1	306
75	Davison/Haney	71	0	30	6	118	37	262	0	381
76	Allenby/Prospect	64	1	17	3	72	36	193	0	293
77	Spruce Landing	22	3	16	7	34	22	104	0	158
78	Birch Lane	67	2	20	2	62	42	195	1	310
79	Creekside	52	5	21	3	36	26	143	0	298
80	Hospital Hill	26	3	9	1	20	16	75	0	245
81	Bankers' Hill	58	0	12	1	71	40	182	0	282
82	Lower East Hill	67	1	11	2	68	29	178	0	281
83	Pottery Road	37	0	21	1	99	39	197	3	324
84	Argyle	56	4	19	5	58	29	171	0	348
85	Okanagan Avenue W	47	2	9	2	32	31	123	1	259
86	Vernon Creek	51	4	9	5	49	29	147	0	284
87	Big Chief	47	1	10	1	72	31	162	1	275
88	Grahame Park	64	1	13	3	41	22	144	0	266
89	South Vernon Place	52	1	10	0	48	48	159	0	290
90	Westview	36	2	7	1	49	13	108	0	158
91	Mission Hill W	48	3	14	1	84	37	187	1	287
92	Mission Hill Central	53	1	18	3	62	52	189	0	310
93	Mission Hill E	56	2	11	4	58	28	159	1	284
94	Polson Place	58	1	30	2	128	29	248	2	373
95	Waddington Drive	25	2	14	0	61	24	126	0	189
96	Army Camp	30	1	10	1	78	21	141	0	271
97	Commonage	56	1	4	3	52	23	139	0	232
98S	Vernon	34	9	8	1	35	12	99	1	198
99	Kin Beach	70	1	10	2	137	36	256	0	357
100	Orchard Hill	59	2	13	2	73	43	192	0	282
101	Cameo Road	50	3	16	2	57	33	161	1	241
102	Airport	65	3	12	2	66	57	205	1	301
103	Uplands	5	0	0	0	20	4	29	0	38
104	Bolduc/Black Rock	18	1	5	0	39	32	95	0	150
105	Robin Road	58	1	11	2	97	49	218	0	315
106	Inglewood	60	2	8	3	71	36	180	0	286
107	Landing/Kokanee Road	64	2	13	3	90	34	206	0	311
108	Landing/Dallas Road	74	0	11	4	75	59	223	1	336
109	Sandy Beach	66	0	15	1	58	37	177	0	294
110	Lakeshore/Longacre	56	2	18	3	87	26	192	1	297
111	Beachcomber Bay	58	1	5	2	142	26	234	0	335
112	Fintry	119	0	45	8	142	68	382	4	572
113	Okanagan Landing	50	1	13	5	86	36	191	0	269
114	MacKay Reservoir	54	0	16	2	147	44	263	1	352
115	Whitevale S/Lavington Bluenose	11	0	6	0	21	19	57	0	158
116	Whitevale N	28	1	25	1	30	40	125	0	212
117	Harris Creek Watershed	61	3	14	2	55	36	171	0	283
118	Cherryville/Echo Lake	40	0	25	6	38	36	145	0	226
Sub Totals		7,226	215	1,804	316	9,439	5,185	24,185	62	35,354
S. 98 Mobiles		21	5	3	1	31	14	75	0	
S. 99 Absentee - in ED		140	5	21	12	211	107	496	0	
S. 100 Absentee - out of ED		52	1	7	5	40	18	123	11	
S. 101 Absentee - Advance		13	0	0	0	5	3	21	2	
S. 104 Voting in DEO office		34	1	4	0	42	25	106	6	
S. 106 Voting by mail		11	0	0	0	8	4	23	1	
Grand Totals		7,497	227	1,839	334	9,776	5,356	25,029	82	35,354
% of Valid Votes		29.95%	0.91%	7.35%	1.33%	39.06%	21.40%			

Summary:

Valid Votes - General & Advance	24,185	96.63%	Total Valid Votes
S. 98 Mobiles	75	0.30%	Total Valid Votes
S. 99 Absentee - in ED	496	1.98%	Total Valid Votes
S. 100 Absentee - out of ED	123	0.49%	Total Valid Votes
S. 101 Absentee - Advance	21	0.08%	Total Valid Votes
S. 104 Voting in DEO office	106	0.42%	Total Valid Votes
S. 106 Voting by mail	23	0.09%	Total Valid Votes
Total Valid Votes	25,029		
Rejected Ballots	82	0.33%	Ballots Cast
Registered Voters Who Voted	25,111	71.03%	Registered Voters

Candidate Elected: April Sanders (LIB)



	Ken Charlish NDP	Sindi Hawkins LIB	Damon Klein GP	George Lensen SC	Angie March PDA	Keith Thompson RP	Total Valid Votes	Rejected Ballots	No. of Registered Voters
Advance Voting									
District Electoral Office	327	800	15	22	161	179	1,504	2	
Westbank Community Centre	171	358	10	6	73	111	729	0	
General Voting									
Voting Area									
1 Glenmore	22	55	2	1	18	16	114	2	180
2 Glenmore N	42	70	1	1	23	56	193	2	271
3 Glenmore N	48	87	4	3	32	40	214	0	356
4 Glenmore N	45	76	3	3	24	48	199	0	280
5 Glenmore N	48	111	1	2	20	38	220	1	280
6 Glenmore N	47	120	3	0	27	40	237	0	319
7 Glenmore	45	77	3	3	29	31	188	0	271
8 Glenmore	45	116	2	1	32	29	225	1	325
9 Kelowna N	58	91	3	0	34	11	197	0	318
10 Glenmore	40	94	2	1	36	15	188	0	272
11 Glenmore	40	62	1	3	16	19	141	1	226
12 Glenmore	34	123	1	2	53	37	250	2	361
13 Glenmore N	52	65	4	1	24	35	181	0	251
14 Glenmore *1	33	72	3	1	22	40	171	1	204
15 Glenmore *1	-	-	-	-	-	-	-	-	27
16 Glenmore	15	54	4	0	16	15	104	0	213
17 Kelowna N	18	82	4	2	30	21	157	0	228
18 Dilworth	25	73	1	0	9	19	127	0	179
19 Dilworth	30	199	1	1	21	36	288	2	431
20 Glenmore	31	118	0	5	13	18	185	0	275
21 Glenmore	43	102	2	5	19	26	197	1	279
22 Glenmore	44	134	2	1	16	30	227	0	311
23 Glenmore	44	82	5	1	29	14	175	0	258
24 Kelowna N	59	85	6	0	24	31	205	0	309
25 Kelowna N	54	135	1	4	35	35	264	0	408
26 Kelowna N	63	58	8	6	24	20	179	1	316
27 Kelowna N	71	69	9	0	23	19	191	2	316
28 Kelowna N	9	71	2	0	8	4	94	0	129
29 Kelowna N	61	70	2	7	21	23	184	0	319
30 Kelowna N	58	54	6	3	20	15	156	0	307
31 Kelowna N	52	75	2	2	28	34	193	0	311
32 Kelowna N	62	92	5	1	33	28	221	0	330
33 Kelowna N	48	83	2	0	27	34	194	0	290
34 Kelowna N	32	158	3	0	24	30	247	2	357
35 Dilworth *2	-	-	-	-	-	-	-	-	0
36 Dilworth *2	32	135	1	3	20	24	215	0	321
37 Kelowna S	22	63	2	3	24	20	134	1	246
38 Kelowna S	79	126	1	2	40	40	288	2	420
39 Kelowna S	50	71	4	4	15	20	164	1	243
40 Kelowna N	67	104	3	0	19	38	231	0	344
41 Kelowna N	58	94	3	2	27	44	228	3	373
42 Kelowna N	64	86	10	3	42	28	233	2	367
43 Kelowna N	70	64	8	1	30	46	219	1	326
44 Kelowna N	45	67	1	3	29	23	168	1	309
45 Kelowna N	38	43	3	6	16	15	121	3	233
46 Kelowna N	35	57	5	6	20	20	143	0	317
47 Kelowna N	35	51	2	4	27	36	155	3	321
48 Kelowna N	37	69	6	2	14	48	176	0	320
49 Kelowna N	27	64	1	3	9	9	113	0	194
50 Kelowna N	20	51	1	0	13	8	93	1	184
51 Kelowna N	54	43	3	4	15	11	130	0	181
52 Kelowna N	50	77	6	2	18	19	172	1	304
53 Kelowna N	37	61	2	1	22	25	148	0	258
54 Kelowna N	44	52	4	2	21	28	151	0	290
55 Kelowna N	26	59	3	1	17	14	120	0	178
56 Kelowna N	57	98	1	3	23	41	223	1	382
57 Kelowna S	38	67	5	2	14	7	133	1	231
58 Kelowna S	45	34	4	3	8	10	104	2	200
59 Kelowna S	40	50	2	3	16	10	121	1	232
60 Kelowna S	21	47	3	1	11	20	103	0	252
61 Kelowna S	79	87	0	5	24	24	219	0	367

Voting Area (continued)	Ken Charlish NDP	Sindi Hawkins LIB	Damon Klein GP	George Lensen SC	Angie March PDA	Keith Thompson RP	Total Valid Votes	Rejected Ballots	No. of Registered Voters
62 Kelowna S	39	57	6	0	22	41	165	1	299
63 Kelowna S	35	21	3	2	14	25	100	1	200
64 Kelowna S	42	74	4	2	39	32	193	1	327
65 Kelowna S	39	61	3	1	29	17	150	0	275
66 Kelowna S	48	50	1	0	25	37	161	1	259
67 Kelowna S	54	51	2	3	21	17	148	5	285
68 Kelowna S	46	65	2	2	17	25	157	1	262
69 Kelowna S	67	110	2	5	31	38	253	0	373
70 Kelowna S *3	28	76	6	3	28	19	160	0	216
71 Kelowna S *3	-	-	-	-	-	-	-	-	1
72 Kelowna S	57	55	3	0	39	29	183	0	316
73 Kelowna S	45	91	6	1	36	23	202	0	320
74 Kelowna S	44	40	4	4	17	17	126	1	289
75 Kelowna S	71	103	4	0	29	24	231	1	366
76 Kelowna S	57	72	5	5	25	21	185	0	331
77 Kelowna S	38	82	0	0	14	29	163	0	207
78 Kelowna S	63	101	2	0	24	27	217	4	319
79 Kelowna S	59	96	5	1	29	17	207	3	298
80 Kelowna S	58	97	2	3	28	33	221	0	351
81 Kelowna S	21	39	1	3	10	14	88	0	160
82 Kelowna S	39	147	1	6	30	27	250	0	347
83 Kelowna S	19	87	3	0	11	11	131	1	170
84 Kelowna S	70	67	6	2	35	28	208	0	355
85 Kelowna S	65	77	6	3	33	34	218	0	305
86 Kelowna S	48	92	1	2	17	17	177	1	335
87 Kelowna S	52	78	9	2	20	17	178	1	275
88 Kelowna S	72	76	9	5	14	25	201	2	371
89 Kelowna S	44	84	1	2	29	28	188	0	284
90 Kelowna S	27	85	1	1	22	40	176	0	248
91 Kelowna S	48	79	5	2	23	23	180	0	300
92 Kelowna S	38	132	3	1	40	34	248	0	330
93 Kelowna S	41	126	5	3	51	26	252	1	345
94 Kelowna S	43	106	0	2	9	67	227	2	368
95 Kelowna S	42	63	4	4	16	21	150	0	314
96 Kelowna S	25	73	0	3	14	17	132	1	239
97 Kelowna S	32	61	4	5	15	12	129	2	304
98 Kelowna S	75	131	4	6	60	38	314	0	503
99 Kelowna S	62	147	2	5	35	35	286	1	436
100 Kelowna S	54	119	1	0	21	25	220	0	410
101 Kelowna S	59	149	3	2	31	35	279	0	456
102 Kelowna S	47	117	2	4	27	23	220	1	346
103 Kelowna S	49	74	2	2	24	25	176	0	271
104 Kelowna S	74	167	3	2	59	52	357	2	486
105 Kelowna S	73	169	0	3	38	41	324	0	445
106 Kelowna S	96	84	4	6	47	26	263	2	391
107S Kelowna	26	45	3	18	12	17	121	4	234
108S Kelowna	40	63	2	6	12	9	132	0	172
109 Bear Creek	50	102	4	1	22	31	210	0	309
110 Lakeview	42	77	3	1	24	27	174	0	293
111 Lakeview	56	145	3	0	17	18	239	1	310
112 Lakeview	40	115	6	2	19	26	208	0	290
113 Lakeview	62	171	5	2	41	49	330	0	501
114 Lakeview	53	85	0	0	24	45	207	0	321
115 Westbank	88	168	2	1	30	68	357	1	526
116 Westbank	17	34	1	3	12	10	77	0	118
117 Westbank	37	94	1	0	7	14	153	0	237
118 Westbank	43	119	4	2	26	46	240	0	354
119 Westbank	101	180	3	4	39	45	372	0	582
120 Glenrosa *4	50	125	4	0	44	45	268	0	371
121 Trepanier *4	-	-	-	-	-	-	-	-	64
122 Glenrosa	69	77	2	2	28	26	204	0	345
123 Glenrosa	53	70	0	0	19	42	184	1	307
124 Glenrosa	55	88	3	3	52	30	231	0	364
125 Glenrosa	47	65	2	4	32	31	181	0	308
126 Westbank	57	81	4	1	24	17	184	0	290
127 Westbank	70	72	2	7	32	41	224	0	343
128 Westbank	45	81	2	0	29	47	204	0	332

Voting Area (continued)	Ken Charlish NDP	Sindi Hawkins LIB	Damon Klein GP	George Lensen SC	Angie March PDA	Keith Thompson RP	Total Valid Votes	Rejected Ballots	No. of Registered Voters
129 Westbank	147	180	5	6	78	50	466	1	779
130 Westbank	66	73	1	3	23	39	205	3	342
131 Westbank	31	46	2	1	14	14	108	0	260
132 Westbank	31	58	0	2	19	19	129	0	229
133 Westbank	18	25	2	2	14	15	76	0	188
134 Lakeview	36	43	2	0	32	18	131	1	223
135 Lakeview	26	40	2	3	11	34	116	0	211
136 Lakeview	31	34	1	0	22	16	104	1	166
137 Lakeview	53	90	2	2	20	38	205	0	358
138 Lakeview	82	121	4	0	35	49	291	0	429
139 Lakeview	46	83	2	1	15	25	172	0	234
140 Lakeview	51	121	2	1	16	21	212	2	321
141 Lakeview	38	80	2	2	11	25	158	0	234
142 Lakeview	9	74	3	2	9	11	108	0	176
143 Casa Loma	36	123	2	1	8	28	198	0	289
144 Lakeview	26	139	3	4	28	42	242	1	326
145 Lakeview	45	136	2	2	24	36	245	0	341
146 Lakeview	44	85	1	0	20	19	169	2	281
147 Lakeview	48	136	3	1	20	37	245	0	356
148 Westbank	56	62	0	4	29	34	185	0	285
149 Glenrosa	51	94	1	5	43	33	227	2	357
150 Glenrosa	72	87	5	1	39	35	239	0	386
151 Glenrosa	61	54	5	0	21	20	161	0	281
152 Glenrosa	40	73	0	0	23	15	151	1	230
153 Glenrosa	66	102	4	2	26	56	256	0	382
154 Westbank	57	151	3	4	27	20	262	0	409
155 Westbank	69	94	1	2	34	40	240	2	384
156 Westbank	41	88	1	0	26	55	211	0	344
157 Westbank	13	57	0	1	8	5	84	0	119
158 Westbank	20	93	2	1	15	14	145	0	269
159 Westbank	30	48	1	3	10	18	110	0	173
160 Lakeview	24	94	2	2	16	27	165	0	233
161 Lakeview	32	86	7	0	26	26	177	0	256
162S Westbank	10	33	2	8	2	9	64	2	99
Sub Totals	7,898	14,882	478	388	4,085	4,664	32,395	105	47,909
S. 98 Mobiles	38	61	0	0	2	12	113	13	
S. 99 Absentee - in ED	181	360	39	10	49	62	701	10	
S. 100 Absentee - out of ED	57	94	2	1	40	46	240	14	
S. 101 Absentee - Advance	13	15	0	0	1	2	31	0	
S. 104 Voting in DEO office	93	161	0	0	47	70	371	26	
S. 106 Voting by mail	1	2	0	0	1	2	6	0	
Grand Totals	8,281	15,575	519	399	4,225	4,858	33,857	168	47,909
% of Valid Votes	24.46%	46.00%	1.53%	1.18%	12.48%	14.35%			

Summary:

Valid Votes - General & Advance	32,395	95.68%	Total Valid Votes
S. 98 Mobiles	113	0.33%	Total Valid Votes
S. 99 Absentee - in ED	701	2.07%	Total Valid Votes
S. 100 Absentee - out of ED	240	0.71%	Total Valid Votes
S. 101 Absentee - Advance	31	0.09%	Total Valid Votes
S. 104 Voting in DEO office	371	1.10%	Total Valid Votes
S. 106 Voting by mail	6	0.02%	Total Valid Votes
Total Valid Votes	33,857		
Rejected Ballots	168	0.49%	Ballots Cast
Registered Voters Who Voted	34,025	71.02%	Registered Voters

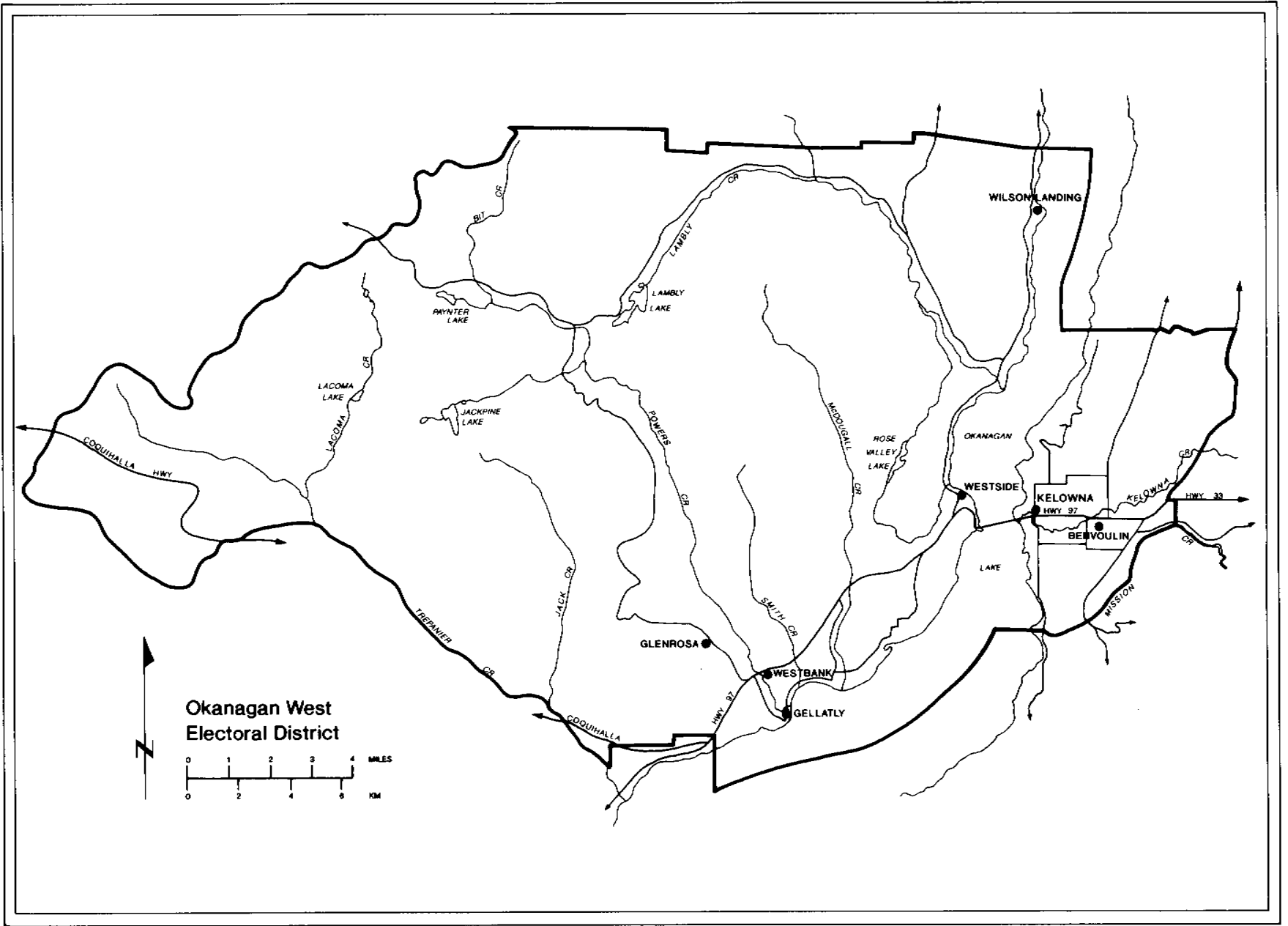
Candidate Elected: Sindi Hawkins (LIB)

*1 Voting Areas 14 and 15 combined

*2 Voting Areas 35 and 36 combined

*3 Voting Areas 70 and 71 combined

*4 Voting Areas 120 and 121 combined



	Cliff Brown NLP	Leonard Krog NDP	David Martin CCF	Paul Reitsma LIB	Mark Robinson GP	Garner Stone PDA	Teunis Westbrook RP	Total Valid Votes	Rejected Ballots	No. of Registered Voters
Advance Voting										
Nanaimo	2	322	0	370	8	32	78	812	1	
Parksville	2	355	1	383	7	20	85	853	2	
Qualicum Beach	2	247	1	327	5	29	69	680	0	
General Voting										
Voting Area										
1	0	120	0	110	4	22	63	319	1	429
2	4	146	2	103	6	33	59	353	0	485
3	0	120	0	50	2	11	24	207	2	304
4	1	132	2	68	8	11	50	272	1	418
5	0	90	0	80	6	18	31	225	1	334
6S	4	23	2	14	1	0	8	52	4	58
7	3	111	4	68	4	19	18	227	0	349
8	2	77	1	63	2	14	21	180	0	295
9	0	77	0	65	1	8	17	168	1	272
10	0	88	0	110	1	15	46	260	0	360
11	0	74	0	92	2	1	30	199	0	300
12	0	80	0	97	2	8	47	234	0	337
13	1	93	0	53	1	15	28	191	0	283
14	0	114	0	114	2	6	36	272	0	404
15	1	101	1	112	2	8	41	266	2	392
16	2	75	0	64	2	10	19	172	0	274
17	1	110	0	155	1	21	50	338	3	482
18	0	100	2	120	2	11	51	286	1	427
19	1	91	0	111	1	7	34	245	0	310
20	1	89	1	129	2	11	31	264	2	372
21	0	42	0	138	1	7	26	214	0	289
22	0	44	0	126	2	13	29	214	0	278
23	0	65	0	140	2	15	50	272	0	376
24	1	168	1	190	4	13	45	422	4	598
25	0	112	2	65	1	15	26	221	1	341
26	0	5	0	1	0	1	4	11	0	12
27	0	48	0	46	4	1	14	113	0	157
28	0	100	2	48	1	12	22	185	1	300
29	0	63	0	105	0	15	26	209	0	302
30	1	71	0	60	3	16	20	171	0	284
31	1	89	1	68	1	17	25	202	2	307
32	0	116	0	81	1	22	35	255	2	376
33	2	172	0	133	2	18	28	355	0	517
34	0	48	0	45	0	8	4	105	0	161
35	2	88	0	58	1	8	27	184	2	315
36	0	93	0	42	0	7	12	154	0	274
37	2	123	1	95	2	12	19	254	0	410
38S *1	1	26	2	22	1	4	4	60	1	130
39	0	85	0	66	1	12	30	194	0	302
40	1	113	0	110	2	16	40	282	2	413
41	1	64	0	39	2	7	16	129	0	232
42	0	90	2	66	0	5	22	185	1	306
43	1	97	0	84	2	7	53	244	1	372
44	2	67	2	47	2	7	28	155	0	243
45 *1	-	-	-	-	-	-	-	-	-	2
46	2	104	1	94	2	13	43	259	2	398
47	2	110	0	62	3	10	39	226	0	355
48	0	126	4	91	3	12	50	286	1	397
49	0	62	0	92	0	18	36	208	1	335
50	0	127	1	148	1	9	54	340	1	481
51	0	100	0	111	3	20	36	270	0	432
52	0	108	1	110	4	14	56	293	1	402
53	0	18	0	15	0	0	17	50	0	66
54	0	165	0	191	4	28	72	460	3	660
55	0	106	1	31	0	6	33	177	0	285
56	1	123	1	62	12	16	33	248	0	375
57	2	72	2	93	4	12	35	220	0	396
58	2	157	3	76	6	14	53	311	1	466
59	0	62	0	37	4	7	18	128	0	201
60	3	185	5	71	10	20	41	335	1	538

Voting Area (continued)	Cliff Brown NLP	Leonard Krog NDP	David Martin CCF	Paul Reitsma LIB	Mark Robinson GP	Garner Stone PDA	Teunis Westbroek RP	Total Valid Votes	Rejected Ballots	No. of Registered Voters
61	1	84	1	77	4	17	35	219	1	298
62	1	77	1	102	6	14	19	220	1	315
63	0	86	0	99	1	8	30	224	0	320
64	0	79	1	125	5	8	32	250	1	377
65	0	82	0	126	5	9	35	257	0	359
66	3	122	0	119	3	21	28	296	0	416
67	3	101	0	21	19	7	11	162	2	244
68	0	103	1	174	4	23	51	356	1	488
69	3	113	1	74	5	22	38	256	0	353
70	0	80	1	123	6	18	28	256	0	431
71	0	92	0	132	6	5	29	264	1	385
72	0	13	0	47	0	8	6	74	0	89
73	0	50	0	90	2	14	14	170	0	235
74	0	19	0	103	0	3	17	142	1	172
75	2	148	0	80	9	9	19	267	1	370
76	2	77	1	63	2	19	21	185	1	261
77	1	134	0	105	5	21	31	297	1	402
78	0	120	1	91	5	18	43	278	2	396
79	0	109	0	99	4	16	16	244	0	331
80	0	85	3	112	3	16	21	240	0	348
81	0	58	0	53	1	14	19	145	0	236
82	0	54	0	41	2	13	20	130	1	202
83	2	120	1	156	2	13	34	328	1	456
84	0	206	2	245	5	27	33	518	1	687
85	0	75	0	159	2	11	25	272	0	372
86	1	108	0	172	4	15	25	325	1	425
87	0	154	1	179	3	30	27	394	5	516
88	1	77	1	78	2	8	22	189	0	264
89	0	76	0	125	3	13	25	242	1	357
90	0	95	0	167	4	13	26	305	1	407
91	0	73	1	164	1	11	20	270	0	401
92	0	100	0	132	0	14	15	261	0	349
93	0	126	0	151	4	16	31	328	2	462
94	2	67	0	157	2	12	23	263	0	388
95	0	79	0	81	6	12	24	202	1	317
96	0	88	1	128	3	12	14	246	0	314
97	0	106	0	169	3	11	24	313	0	465
98	2	188	1	268	11	18	62	550	1	720
99	0	115	1	102	4	23	29	274	0	431
100	0	81	0	115	0	15	27	238	2	325
101	1	149	0	128	7	17	38	340	3	511
102	0	39	0	80	1	9	14	143	0	205
103	4	43	0	34	1	3	12	97	0	136
104	1	98	0	122	2	8	17	248	1	393
105	1	83	0	107	2	12	18	223	0	322
106	0	120	0	126	1	12	14	273	0	377
107	0	79	0	89	3	19	24	214	0	327
108	0	101	0	122	2	14	29	268	0	340
109	1	79	2	63	2	8	10	165	2	345
110	2	117	0	65	1	8	19	212	1	339
111	0	86	0	74	1	8	37	206	0	311
112	0	108	0	100	4	6	26	244	2	356
113	4	140	1	130	6	25	45	351	1	517
114	0	121	0	148	5	17	29	320	0	464
115	0	142	0	128	3	20	28	321	0	507
116	1	124	0	69	3	7	23	227	1	329
117	2	92	0	82	3	14	26	219	0	344
118	2	112	2	124	4	15	38	297	1	377
119	1	99	0	88	2	16	16	222	1	358

(continued next page)

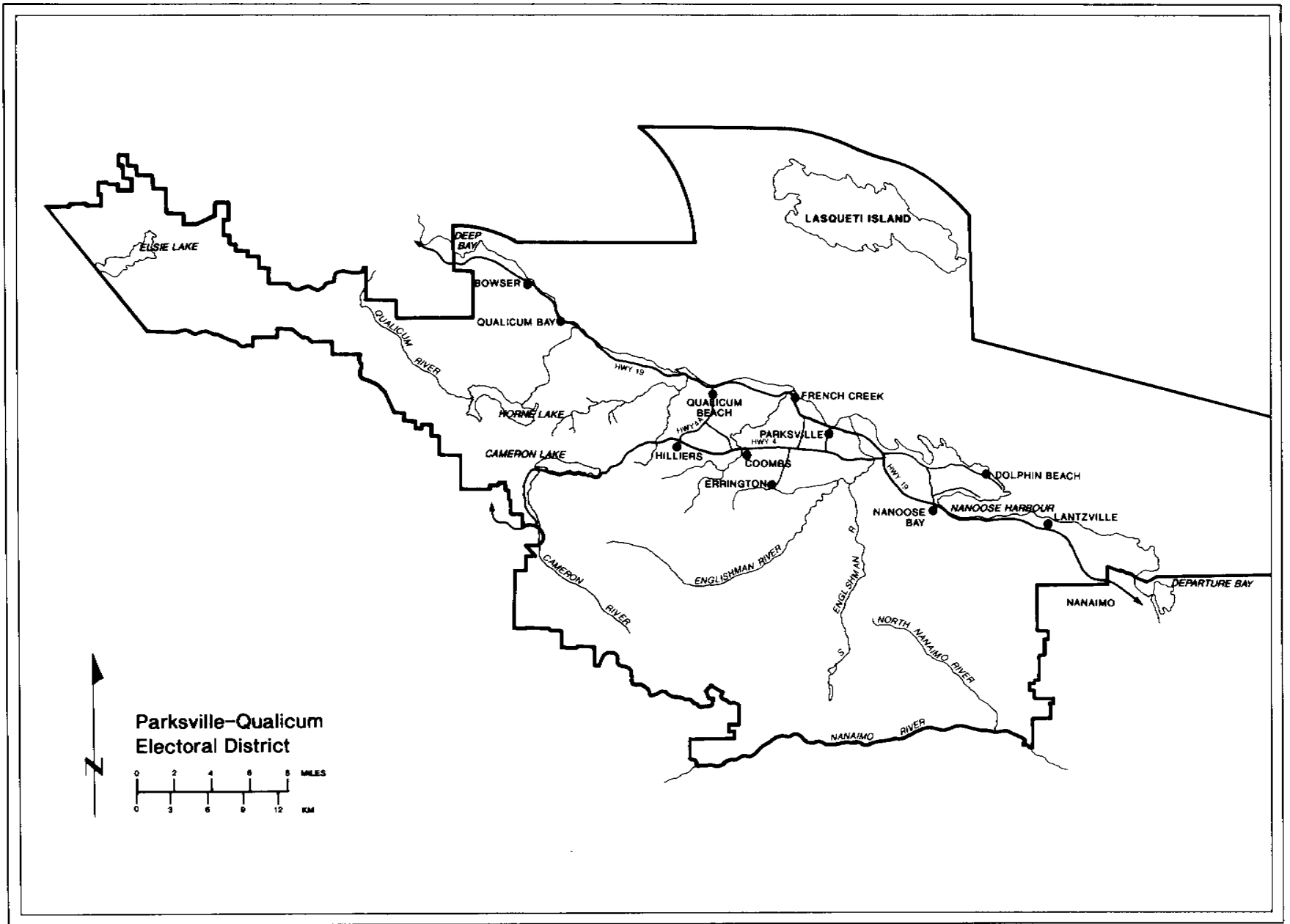
Voting Area (continued)	Cliff Brown NLP	Leonard Krog NDP	David Martin CCF	Paul Reitsma LIB	Mark Robinson GP	Garner Stone PDA	Teunis Westbroek RP	Total Valid Votes	Rejected Ballots	No. of Registered Voters
120	2	102	1	110	0	11	26	252	0	383
121	0	73	1	68	4	6	26	178	3	330
122	4	82	1	91	2	9	26	215	0	325
Sub Totals	104	12,458	77	12,969	378	1,628	3,747	31,361	95	42,549
S. 98 Mobiles	1	33	0	27	4	3	10	78	5	
S. 99 Absentee - in ED	5	198	2	164	29	17	68	483	3	
S. 100 Absentee - out of ED	0	92	1	72	6	12	30	213	13	
S. 101 Absentee - Advance	0	47	1	31	2	3	10	94	2	
S. 104 Voting in DEO office	0	135	0	180	3	6	86	410	25	
S. 106 Voting by mail	0	13	0	16	0	0	4	33	0	
Grand Totals	110	12,976	81	13,459	422	1,669	3,955	32,672	143	42,549
% of Valid Votes	0.34%	39.72%	0.24%	41.19%	1.29%	5.11%	12.11%			

Summary:

Valid Votes - General & Advance	31,361	95.99%	Total Valid Votes
S. 98 Mobiles	78	0.24%	Total Valid Votes
S. 99 Absentee - in ED	483	1.48%	Total Valid Votes
S. 100 Absentee - out of ED	213	0.65%	Total Valid Votes
S. 101 Absentee - Advance	94	0.29%	Total Valid Votes
S. 104 Voting in DEO office	410	1.25%	Total Valid Votes
S. 106 Voting by mail	33	0.10%	Total Valid Votes
Total Valid Votes	32,672		
Rejected Ballots	143	0.44%	Ballots Cast
Registered Voters Who Voted	32,815	77.12%	Registered Voters

Candidate Elected: Paul Reitsma (LIB)

*1 Voting Areas 38S and 45 combined



	Neil Bitterman PDA	Dave Bodnar SC	Brian Churchill NDP	Brent Hoar IND	Ben Knutson LIB	Richard Neufeld RP	Total Valid Votes	Rejected Ballots	No. of Registered Voters
Advance Voting									
Fort Nelson	1	1	13	6	31	39	91	0	
Fort St John	5	16	109	3	161	303	597	1	
General Voting									
Voting Area									
1 Fireside	0	0	0	0	2	4	6	0	17
2 Toad River	0	1	7	0	6	20	34	0	74
3 Fort Nelson Rural	2	3	33	4	53	101	196	1	311
4 Fort Nelson	1	1	37	7	67	65	178	0	368
5 Fort Nelson	1	1	48	10	87	84	231	1	372
6 Fort Nelson	3	2	30	7	65	61	168	0	310
7 Fort Nelson	2	0	38	11	58	53	162	0	363
8 Fort Nelson	2	1	33	3	63	61	163	0	317
9 Fort Nelson	1	3	42	5	44	72	167	0	355
10 Muskwa	3	1	40	0	23	47	114	0	290
11 Prophet River	0	0	7	0	5	2	14	2	32
12 Pink Mountain	0	0	1	0	6	41	48	1	98
13 Buick	1	2	11	0	9	63	86	0	222
14 Rose Prairie	0	1	10	0	44	114	169	0	298
15 Prespatou	0	1	4	0	11	55	71	0	157
16 Wonowon	1	2	6	2	24	43	78	0	139
17 Upper Halfway	0	0	0	0	5	9	14	0	97
18 Hudson's Hope	6	4	71	1	59	88	229	3	361
19 Hudson's Hope	12	2	62	1	38	112	227	3	344
20 Cache Creek	0	0	0	0	7	11	18	0	28
21 Charlie Lake	4	7	17	0	60	132	220	0	364
22 Charlie Lake	2	4	30	1	79	118	234	0	356
23 Charlie Lake	2	7	55	1	80	165	310	1	470
24 Charlie Lake	4	3	51	0	45	126	229	1	392
25 Montney	0	8	23	4	35	142	212	0	325
26 Cecil Lake	3	1	23	0	45	131	203	0	296
27 Goodlow	4	5	14	1	34	74	132	0	185
28 Baldonnel	2	4	62	4	50	142	264	3	389
29 Fort St John Airport	4	2	38	3	94	160	301	2	498
30 Fort St John Rural	4	5	32	0	50	124	215	0	336
31 Fort St John Rural	0	5	32	3	56	105	201	0	333
32 Fort St John Rural	4	3	26	2	67	129	231	0	409
33 Fort St John	2	5	35	1	105	101	249	0	418
34 Fort St John	3	1	30	1	88	102	225	0	398
35 Fort St John	2	9	39	0	74	99	223	2	406
36 Fort St John	3	5	37	3	79	91	218	0	370
37 Fort St John	4	3	49	0	92	115	263	2	485
38 Fort St John	3	7	57	0	65	99	231	0	461
39 Fort St John	2	2	61	0	66	90	221	0	405
40 Fort St John	9	3	41	0	70	82	205	2	350
41S Fort St John	4	8	14	1	24	47	98	1	176
42 Fort St John	1	4	49	1	63	80	198	0	417
43 Fort St John	4	6	37	2	86	112	247	2	459
44 Fort St John	5	10	47	1	63	73	199	3	350
45 Fort St John	1	3	16	0	39	48	107	1	304
46 Fort St John	2	9	41	4	45	80	181	1	396
47 Fort St John	3	10	31	3	64	105	216	1	391
48 Fort St John	4	8	36	2	41	72	163	0	344
49 Fort St John	8	2	38	3	50	92	193	1	359
50 Fort St John	1	3	49	2	62	114	231	0	447
51 Fort St John	8	6	24	1	34	64	137	0	321
52 Fort St John	4	8	26	1	37	68	144	1	348
53 Fort St John	1	7	26	6	50	72	162	0	341

Voting Area (continued)	Neil Bitterman PDA	Dave Bodnar SC	Brian Churchill NDP	Brent Hoar IND	Ben Knutson LIB	Richard Neufeld RP	Total Valid Votes	Rejected Ballots	No. of Registered Voters
54 Fort St John	2	3	41	1	49	65	161	0	358
55 Fort St John	2	6	43	4	54	72	181	0	376
56 Taylor	5	5	23	2	53	64	152	0	252
57 Taylor	7	4	31	4	51	112	209	0	327
Sub Totals	164	233	1,926	122	3,067	5,115	10,627	36	18,165
S. 98 Mobiles	0	0	1	0	2	2	5	0	
S. 99 Absentee - in ED	3	5	26	3	38	116	191	0	
S. 100 Absentee - out of ED	2	2	10	0	20	33	67	0	
S. 101 Absentee - Advance	0	0	4	0	4	11	19	5	
S. 104 Voting in DEO office	0	0	7	0	6	19	32	1	
S. 106 Voting by mail	0	0	1	0	0	3	4	1	
Grand Totals	169	240	1,975	125	3,137	5,299	10,945	43	18,165
% of Valid Votes	1.55%	2.20%	18.04%	1.14%	28.66%	48.41%			

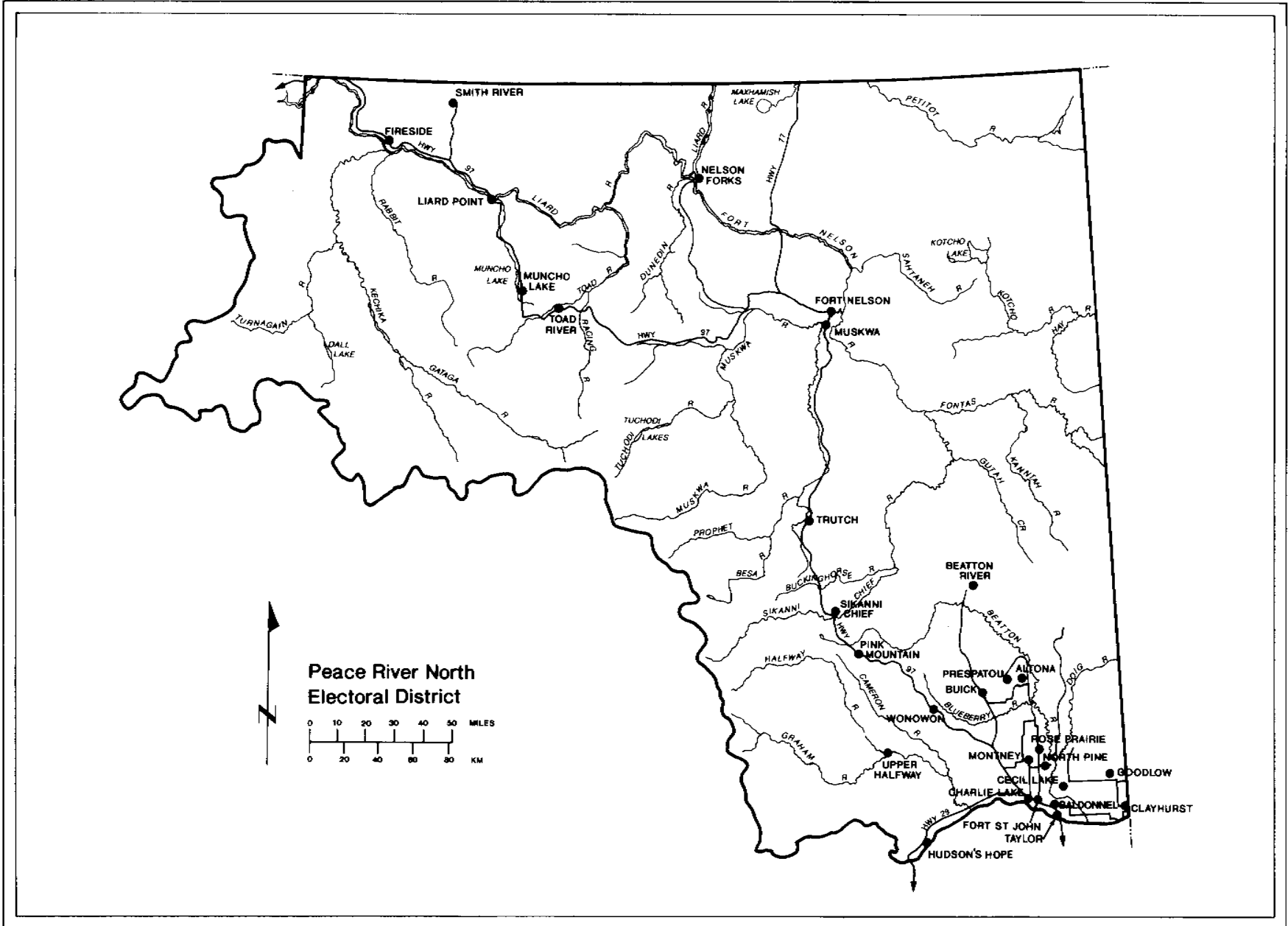
Summary:

Valid Votes - General & Advance	10,627	97.09%	Total Valid Votes
S. 98 Mobiles	5	0.05%	Total Valid Votes
S. 99 Absentee - in ED	191	1.75%	Total Valid Votes
S. 100 Absentee - out of ED	67	0.61%	Total Valid Votes
S. 101 Absentee - Advance	19	0.17%	Total Valid Votes
S. 104 Voting in DEO office	32	0.29%	Total Valid Votes
S. 106 Voting by mail	4	0.04%	Total Valid Votes

Total Valid Votes 10,945

Rejected Ballots 43 0.39% Ballots Cast
Registered Voters Who Voted 10,988 60.49% Registered Voters

Candidate Elected: Richard Neufeld (RP)



	Wade Alexander Allan PDA	Aime Girard SC	Brian Haddow LIB	Shane Hartnell GP	Patrick Michiel NDP	Jack Weisgerber RP	Total Valid Votes	Rejected Ballots	No. of Registered Voters
Advance Voting									
Chetwynd	2	3	30	1	22	55	113	0	
Dawson Creek	3	17	120	3	108	92	343	2	
MacKenzie	0	3	32	1	50	35	121	0	
Tumbler Ridge	0	5	25	0	28	41	99	0	
General Voting									
Voting Area									
1 Fort Ware	4	5	10	5	11	27	62	2	116
2 Ingenika	2	3	6	2	13	6	32	0	84
3 MacKenzie	4	6	48	1	61	61	181	0	323
4 MacKenzie	5	3	23	3	88	34	156	2	345
5 MacKenzie	6	1	35	4	92	59	197	1	358
6 MacKenzie	8	3	49	1	53	44	158	1	355
7 MacKenzie	6	4	29	4	92	42	177	2	361
8 MacKenzie	5	3	37	3	72	49	169	0	375
9 MacKenzie	8	5	42	5	87	55	202	0	346
10 MacKenzie	4	2	43	1	71	26	147	0	280
11 MacKenzie	4	2	28	2	42	42	120	0	208
12 MacKenzie	4	3	43	2	79	63	194	0	321
13 MacKenzie Junction	0	0	3	0	2	2	7	0	22
14 Mt Le Moray	0	0	7	0	0	3	10	0	13
15 Willow Flats	2	1	41	1	13	33	91	0	229
16 Moberly Lake	10	5	39	1	81	25	161	0	281
17 Bond Siding	3	2	24	1	4	34	68	0	164
18 North Chetwynd	1	5	46	0	29	47	128	0	218
19 Chetwynd	5	3	59	2	40	46	155	0	239
20 Chetwynd	4	6	71	1	33	51	166	0	312
21 Chetwynd	1	11	66	1	40	39	158	0	288
22 Chetwynd	2	3	38	0	32	35	110	0	209
23 Chetwynd	4	7	69	0	58	45	183	0	371
24 South Chetwynd	4	12	85	2	55	56	214	1	372
25 Lone Prairie	2	0	18	1	4	29	54	0	104
26 East Pine	0	0	3	0	8	7	18	0	39
27 Groundbirch	6	4	31	3	36	66	146	1	210
28 Progress	1	9	42	1	58	61	172	0	247
29 South Taylor	4	18	52	4	24	111	213	1	366
30 Rolla	0	10	65	4	43	71	193	1	316
31 Kilkerran	0	10	75	3	43	94	225	0	327
32 Farmington	1	10	38	1	40	66	156	0	223
33 Bessborough	1	3	29	0	27	53	113	0	175
34 Arras	1	5	34	1	32	53	126	0	208
35 Fellers Heights	1	1	54	2	21	70	149	0	202
36 South Dawson	0	4	67	1	40	63	175	0	276
37 South Dawson	5	6	72	3	54	70	210	0	346
38 Dawson Creek	0	7	49	3	28	48	135	0	265
39 Dawson Creek	1	1	69	2	45	37	155	0	258
40 Dawson Creek	5	13	72	0	76	61	227	1	333
41 Dawson Creek	2	11	61	0	53	58	185	1	318
42 Dawson Creek	2	13	66	1	53	53	188	2	326
43 Dawson Creek	1	12	52	2	31	38	136	4	349
44 Dawson Creek	0	1	56	2	66	50	175	0	310
45 Dawson Creek	3	7	76	1	52	61	200	0	338
46 Dawson Creek	1	14	47	1	57	61	181	1	326
47 Dawson Creek	1	12	75	2	44	67	201	1	375
48 Dawson Creek	4	18	86	4	87	81	280	3	420
49 Dawson Creek	0	12	73	5	71	55	216	1	402
50 Dawson Creek	0	4	77	1	70	53	205	2	343
51 Dawson Creek	1	2	63	1	50	46	163	0	272
52 Dawson Creek	0	3	86	2	51	78	220	0	376
53 Dawson Creek	2	5	83	3	54	70	217	1	317
54 Dawson Creek	1	4	63	2	70	53	193	1	314
55 Dawson Creek	0	7	68	2	69	52	198	0	307
56 Dawson Creek	3	3	49	4	63	62	184	1	322
57 Dawson Creek	2	7	36	0	34	23	102	0	189
58 North Dawson	2	8	74	0	45	88	217	0	351
59 South Pouce	3	13	73	2	72	104	267	1	348

Voting Area (continued)	Wade Alexander Allan PDA	Aime Girard SC	Brian Haddow LIB	Shane Hartnell GP	Patrick Michiel NDP	Jack Weisgerber RP	Total Valid Votes	Rejected Ballots	No. of Registered Voters
60 Pouce Coupe	1	11	40	5	40	28	125	1	297
61 Pouce Coupe	0	9	38	0	35	43	125	0	204
62 Tomslake	3	9	45	0	84	82	223	1	332
63 Kelly Lake	1	1	2	0	74	2	80	0	141
64 Tumbler Ridge	2	1	30	5	67	61	166	2	307
65 Tumbler Ridge	0	0	29	2	45	20	96	0	232
66 Tumbler Ridge	3	5	62	6	52	65	193	0	341
67 Tumbler Ridge	3	3	35	7	56	43	147	0	308
68 Tumbler Ridge	2	3	48	1	68	46	168	0	358
69 Tumbler Ridge	1	6	71	3	55	77	213	3	375
70 Tumbler Ridge	0	4	61	1	51	57	174	1	336
Sub Totals	173	432	3,643	141	3,654	3,784	11,827	42	19,619
S. 98 Mobiles	7	11	31	1	32	25	107	2	
S. 99 Absentee - in ED	2	4	58	1	54	51	170	2	
S. 100 Absentee - out of ED	1	1	18	1	16	11	48	3	
S. 101 Absentee - Advance	0	0	1	0	6	4	11	0	
S. 104 Voting in DEO office	0	3	22	1	15	22	63	0	
S. 106 Voting by mail	0	1	1	0	1	4	7	0	
Grand Totals	183	452	3,774	145	3,778	3,901	12,233	49	19,619
% of Valid Votes	1.50%	3.69%	30.85%	1.19%	30.88%	31.89%			

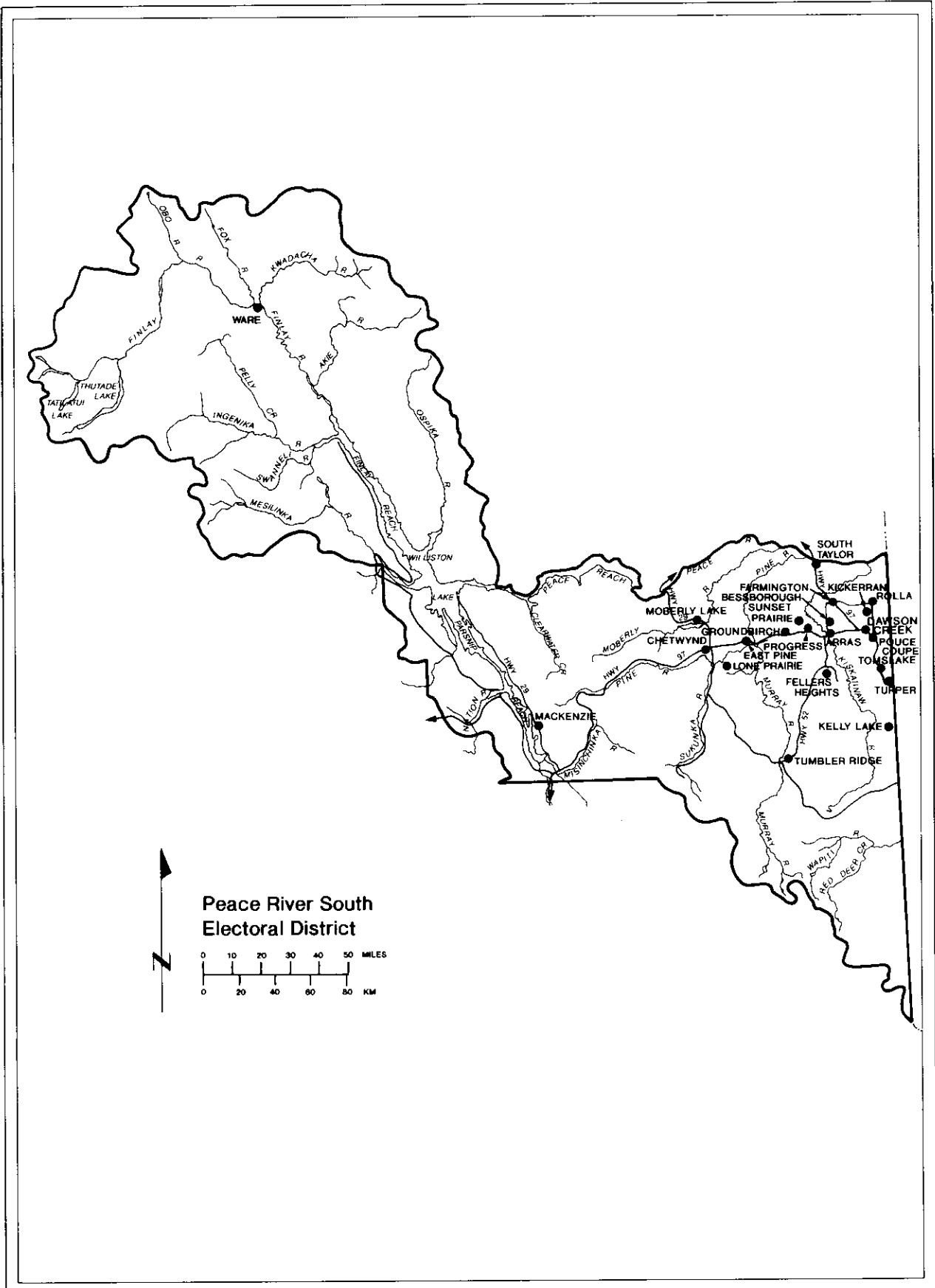
Summary:

Valid Votes - General & Advance	11,827	96.68%	Total Valid Votes
S. 98 Mobiles	107	0.87%	Total Valid Votes
S. 99 Absentee - in ED	170	1.39%	Total Valid Votes
S. 100 Absentee - out of ED	48	0.39%	Total Valid Votes
S. 101 Absentee - Advance	11	0.09%	Total Valid Votes
S. 104 Voting in DEO office	63	0.52%	Total Valid Votes
S. 106 Voting by mail	7	0.06%	Total Valid Votes

Total Valid Votes 12,233

Rejected Ballots	49	0.40%	Ballots Cast
Registered Voters Who Voted	12,282	62.60%	Registered Voters

Candidate Elected: Jack Weisgerber (RP)



	Irene Barr LIB	Debra Eilers GP	Mike Farnworth NDP	Lawrence Glazer RP	Rick Howard PDA	Stan Mortensen SC	Michael Wiebe LBN	Total Valid Votes	Rejected Ballots	No. of Registered Voters
Advance Voting										
Coquitlam	365	11	254	17	20	3	0	670	2	
Port Coquitlam	405	6	539	31	33	4	2	1,020	5	
General Voting										
Voting Area										
1 *1	-	-	-	-	-	-	-	-	-	19
2 *1	94	8	82	12	16	4	1	217	3	316
3	101	0	73	17	9	1	0	201	4	280
4	53	0	47	10	4	0	0	114	0	158
5	150	2	66	3	8	0	1	230	1	304
6	382	4	166	17	19	0	2	590	2	793
7	382	6	166	25	28	3	3	613	4	771
8	254	3	87	10	11	0	3	368	0	472
9	254	3	109	8	18	3	0	395	1	540
10	129	1	69	10	10	1	0	220	0	357
11	195	2	90	5	5	1	0	298	1	417
12	125	3	92	11	10	0	0	241	0	330
13	51	0	113	8	10	0	0	182	0	311
14	181	5	149	12	24	0	0	371	1	501
15	67	5	119	5	19	2	0	217	1	346
16	86	3	107	12	14	2	0	224	0	328
17	103	5	109	10	11	0	1	239	1	349
18	108	0	93	4	12	1	2	220	1	370
19	99	2	90	12	13	2	0	218	0	303
20	150	0	83	3	11	0	0	247	0	346
21	150	0	94	7	13	0	1	265	0	414
22	138	4	132	13	9	0	1	297	2	426
23	173	3	164	13	26	0	1	380	3	564
24	303	8	263	19	46	5	4	648	2	927
25	80	7	123	12	7	0	1	230	0	350
26	79	4	120	9	13	0	0	225	0	337
27	69	4	94	5	16	1	0	189	0	293
28	66	0	83	7	3	1	0	160	2	290
29	49	1	100	5	7	0	0	162	0	334
30	369	12	334	22	62	2	2	803	3	1,039
31	148	5	162	20	24	1	2	362	1	573
32	65	4	94	15	12	1	1	192	1	354
33	100	8	90	11	18	1	0	228	2	320
34	102	1	103	9	8	1	0	224	1	365
35	89	3	108	11	17	2	0	230	1	346
36	108	1	102	8	16	1	2	238	0	341
37	88	2	99	8	3	2	1	203	0	312
38	86	5	75	12	12	0	0	190	1	360
39	76	1	78	9	12	0	0	176	2	322
40	85	1	125	8	14	2	0	235	1	345
41	77	7	140	19	23	1	2	269	1	367
42	89	0	63	7	8	1	2	170	2	336
43	100	1	142	4	21	3	1	272	3	413
44	37	1	101	4	19	1	0	163	0	242
45	65	1	60	4	2	0	0	132	0	280
46	90	10	123	13	13	0	1	250	0	335
47	87	4	126	12	19	1	0	249	6	343
48	56	2	142	10	10	0	0	220	0	333
49	124	5	137	14	21	1	0	302	0	394
50	94	6	80	5	11	1	3	200	1	307
51	94	3	100	6	21	1	1	226	0	301
52	60	5	104	7	18	0	0	194	0	284
53	70	4	89	12	14	1	2	192	1	273
54	111	2	137	12	12	1	1	276	1	405
55	73	4	140	8	15	0	0	240	0	371
56	82	4	129	9	22	4	1	251	0	373
57	82	6	133	11	14	1	0	247	0	342
58	69	4	108	4	15	0	0	200	0	287
59	98	4	123	8	4	0	2	239	1	359
60	88	8	131	16	18	0	2	263	1	377
61	102	3	104	11	14	1	1	236	1	331

Voting Area (continued)	Irene Barr LIB	Debra Eilers GP	Mike Farnworth NDP	Lawrence Glazer RP	Rick Howard PDA	Stan Mortensen SC	Michael Wiebe LBN	Total Valid Votes	Rejected Ballots	No. of Registered Voters
62	82	2	97	4	8	0	2	195	0	290
63	68	1	106	7	8	1	0	191	0	273
64	69	5	99	11	16	2	0	202	1	303
65	70	4	107	6	20	1	1	209	1	334
66	74	6	107	14	24	0	0	225	1	324
67	63	3	121	9	15	1	1	213	1	340
68	57	2	140	16	16	1	2	234	0	356
69	65	1	107	13	7	0	0	193	0	316
70	67	0	148	20	22	1	1	259	4	358
71	60	2	126	17	9	3	1	218	0	331
72	77	1	111	9	18	0	1	217	0	317
73	64	2	135	10	15	1	2	229	5	362
74	68	4	133	11	11	0	1	228	1	357
75	83	3	159	19	16	2	2	284	0	444
76	50	5	75	13	8	1	0	152	1	284
77	87	6	90	11	14	1	0	209	1	324
78	78	4	106	14	7	2	0	211	4	289
79	26	0	49	4	2	0	0	81	0	104
80	75	3	122	12	10	0	4	226	0	322
81	60	5	120	5	12	0	0	202	0	311
82	63	11	122	12	10	1	0	219	0	342
83	73	5	132	12	18	1	1	242	0	391
84	51	0	92	10	15	0	0	168	2	336
85	82	5	118	20	9	1	0	235	0	387
86	99	5	150	16	23	2	1	296	2	500
87	45	7	115	11	12	1	0	191	1	295
88	64	1	109	9	12	2	0	197	0	288
89	52	0	63	5	13	1	0	134	0	199
90	66	1	22	5	5	1	1	101	0	132
91	39	0	34	3	3	0	0	79	0	90
92	*2	-	-	-	-	-	-	-	-	25
93	60	1	69	5	5	1	0	141	0	234
94S	44	1	50	4	6	6	4	115	0	182
95	54	4	139	10	15	0	3	225	0	318
96	97	3	205	9	21	1	1	337	2	509
97	76	5	131	13	16	0	3	244	1	413
98	217	7	308	48	24	1	1	606	0	867
99	58	3	161	11	15	1	0	249	2	370
100	57	3	98	12	11	1	2	184	0	291
101	79	0	141	10	15	1	1	247	0	351
102	59	3	100	9	8	0	0	179	0	281
103	104	3	116	4	12	1	3	243	0	332
104	87	2	129	12	19	2	0	251	1	353
105	81	8	108	7	16	3	2	225	0	311
106	73	5	105	12	19	1	0	215	0	305
107	163	0	191	19	27	0	0	400	1	576
108	87	2	124	7	7	0	1	228	1	320
109	61	5	119	6	15	2	0	208	0	301
110	90	8	107	11	15	1	1	233	0	315
111	71	7	111	8	16	1	0	214	0	293
112	141	3	160	13	21	1	0	339	0	480
113	103	4	104	18	16	0	5	250	1	312
114	203	3	133	5	10	1	0	355	0	479
115	51	1	21	3	5	0	0	81	0	121
116	174	2	137	1	21	1	0	336	0	431
117	145	0	69	13	9	0	0	236	0	322
118	121	2	90	5	9	0	0	227	0	309

(continued next page)

Voting Area (continued)	Irene Barr LIB	Debra Eilers GP	Mike Farnworth NDP	Lawrence Glazer RP	Rick Howard PDA	Stan Mortensen SC	Michael Wiebe LBN	Total Valid Votes	Rejected Ballots	No. of Registered Voters
119	100	1	115	6	4	0	1	227	0	346
120	129	4	81	9	10	0	0	233	1	320
121	410	1	203	20	46	4	0	684	2	902
Sub Totals	13,077	412	14,498	1,299	1,768	122	99	31,275	104	43,544
S. 98 Mobiles	6	0	21	2	3	0	0	32	7	
S. 99 Absentee - in ED	97	2	92	11	8	1	3	214	18	
S. 100 Absentee - out of ED	66	2	80	9	4	1	0	162	20	
S. 101 Absentee - Advance	8	0	10	1	0	0	0	19	0	
S. 104 Voting in DEO office	45	1	55	12	3	0	0	116	3	
S. 106 Voting by mail	11	0	11	1	3	0	0	26	0	
Grand Totals	13,310	417	14,767	1,335	1,789	124	102	31,844	152	43,544
% of Valid Votes	41.80%	1.31%	46.37%	4.19%	5.62%	0.39%	0.32%			

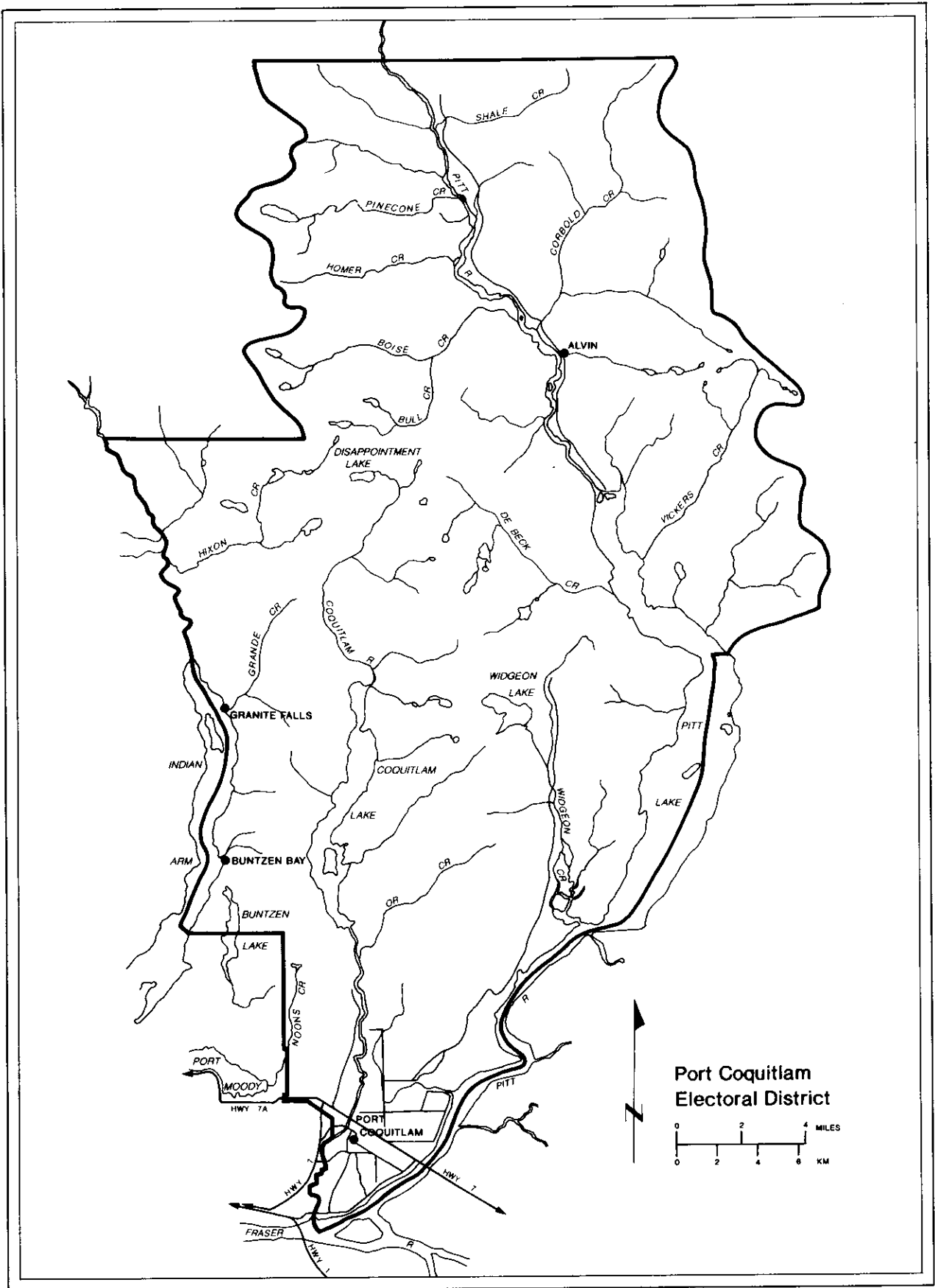
Summary:

Valid Votes - General & Advance	31,275	98.21%	Total Valid Votes
S. 98 Mobiles	32	0.10%	Total Valid Votes
S. 99 Absentee - in ED	214	0.67%	Total Valid Votes
S. 100 Absentee - out of ED	162	0.51%	Total Valid Votes
S. 101 Absentee - Advance	19	0.06%	Total Valid Votes
S. 104 Voting in DEO office	116	0.36%	Total Valid Votes
S. 106 Voting by mail	26	0.08%	Total Valid Votes
Total Valid Votes	31,844		
Rejected Ballots	152	0.48%	Ballots Cast
Registered Voters Who Voted	31,996	73.48%	Registered Voters

Candidate Elected: Mike Farnworth (NDP)

*1 Voting Areas 1 and 2 combined

*2 Voting Areas 91 and 92 combined



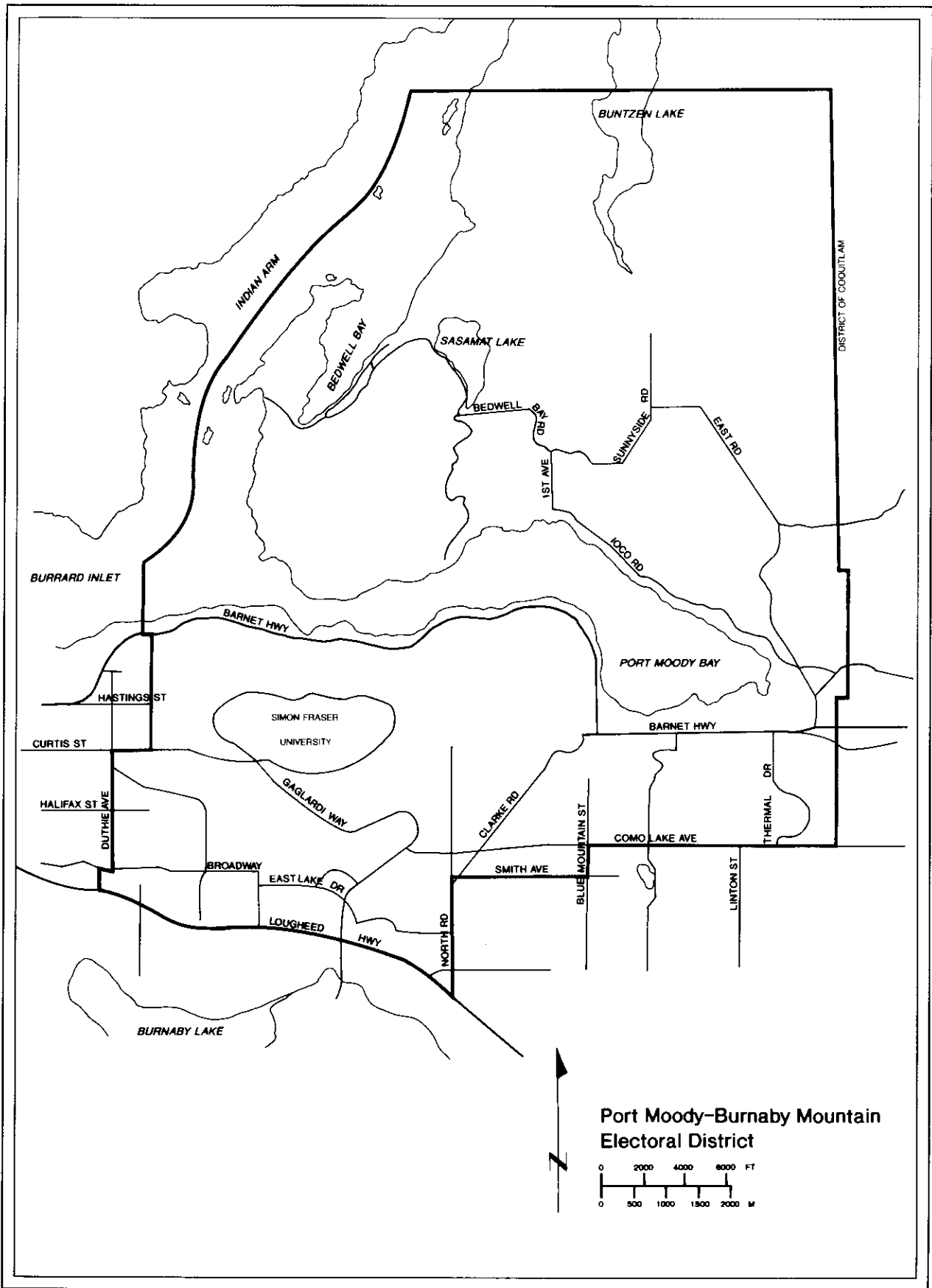
	Oz Catt GP	Christy Clark LIB	Margaret Connor PDA	Diane Friesen RP	Jamie Ross NDP	Total Valid Votes	Rejected Ballots	No. of Registered Voters
Advance Voting								
Burnaby	7	173	12	23	178	393	1	
Port Moody	7	293	17	17	273	607	3	
General Voting								
Voting Area								
1 Belcarra	2	104	7	11	65	189	1	266
2 Belcarra	1	86	5	4	69	165	0	218
3 Anmore	4	121	19	17	99	260	0	383
4 Anmore	0	62	14	6	68	150	0	208
5 Port Moody	8	444	35	28	199	714	3	903
6 Port Moody	2	141	15	12	95	265	1	359
7 Port Moody	4	160	12	9	98	283	2	359
8 Port Moody	6	131	16	22	102	277	3	375
9 Port Moody	2	134	9	12	76	233	0	315
10 Port Moody	13	329	44	18	188	592	0	794
11 Port Moody	3	151	13	8	125	300	1	400
12 Port Moody	1	173	18	6	85	283	0	378
13 Port Moody	7	80	20	14	101	222	2	367
14 Port Moody	1	146	19	6	92	264	3	344
15 Port Moody	4	74	11	8	129	226	2	381
16 Port Moody	14	106	25	19	98	262	2	420
17 Port Moody	6	64	16	10	125	221	3	351
18 Port Moody	4	57	14	12	114	201	2	321
19 Port Moody	7	87	13	16	106	229	0	308
20 Port Moody	6	151	23	3	96	279	0	386
21 Port Moody	6	113	22	12	104	257	0	320
22 Port Moody	5	78	13	5	91	192	0	326
23 Port Moody	7	128	21	9	91	256	3	366
24 Port Moody	6	55	18	19	106	204	2	334
25 Port Moody	10	80	13	18	108	229	0	348
26 Port Moody	6	53	17	11	110	197	1	343
27 Port Moody	7	61	7	6	110	191	0	308
28 Port Moody	4	42	19	5	111	181	0	296
29 Port Moody	2	73	25	7	98	205	0	270
30 Port Moody	2	138	14	6	100	260	0	323
31 Port Moody	2	104	13	11	83	213	0	275
32 Port Moody	1	101	18	10	106	236	1	334
33 Port Moody	4	50	12	11	115	192	1	312
34 Port Moody	1	64	17	7	95	184	0	295
35 Port Moody	2	88	18	16	119	243	1	352
36 Port Moody	1	46	8	12	98	165	1	307
37 Port Moody	2	78	13	14	118	225	1	350
38 Port Moody	7	78	8	12	90	195	1	302
39 Coquitlam	6	143	9	11	100	269	1	343
40 Coquitlam	1	103	6	13	89	212	1	304
41 Coquitlam	3	123	16	7	110	259	5	344
42 Coquitlam	1	86	13	27	42	169	1	237
43 Coquitlam	6	150	14	12	78	260	0	331
44 Coquitlam	6	81	14	7	97	205	2	300
45 Coquitlam	2	97	5	17	109	230	1	322
46 Coquitlam	5	128	3	10	93	239	1	310
47 Coquitlam	0	93	9	13	92	207	1	292
48 Coquitlam	3	126	14	10	88	241	0	352
49 Coquitlam	1	91	21	8	89	210	0	314
50 Coquitlam	2	84	18	8	96	208	1	294
51 Coquitlam	6	84	7	4	136	237	3	354
52 Coquitlam	7	89	16	14	126	252	1	385
53 Coquitlam	0	64	15	13	111	203	2	300
54 Coquitlam	5	77	13	16	110	221	3	326
55 Coquitlam	4	106	19	11	94	234	0	346
56 Coquitlam	2	96	18	7	77	200	3	282
57 Coquitlam	4	84	16	10	101	215	3	347
58 Coquitlam	1	62	18	8	79	168	1	339
59 Coquitlam	1	92	13	12	105	223	1	369
60 Coquitlam	7	70	29	10	107	223	1	335
61 Burnaby	5	187	6	6	54	258	0	364

Voting Area (continued)	Oz Catt GP	Christy Clark LIB	Margaret Connor PDA	Diane Friesen RP	Jamie Ross NDP	Total Valid Votes	Rejected Ballots	No. of Registered Voters
62 Burnaby	14	32	4	6	107	163	3	325
63 Burnaby	3	150	4	11	83	251	2	369
64 Burnaby	3	151	19	7	89	269	2	388
65 Burnaby	2	86	11	15	64	178	3	338
66 Burnaby	7	58	4	16	91	176	0	345
67 Burnaby	3	62	11	7	73	156	0	287
68 Burnaby	10	92	24	9	144	279	2	402
69 Burnaby	5	91	13	6	74	189	2	271
70 Burnaby	7	116	13	5	77	218	3	283
71 Burnaby	2	132	10	11	62	217	2	333
72 Burnaby	1	140	11	5	34	191	0	288
73 Burnaby	2	152	3	2	30	189	0	283
74 Burnaby	7	93	12	8	109	229	0	341
75 Burnaby	6	61	14	7	160	248	0	359
76 Burnaby	11	65	8	11	111	206	2	335
77 Burnaby	3	83	15	4	108	213	1	348
78 Burnaby	5	102	12	12	111	242	0	319
79 Burnaby	10	104	11	13	93	231	0	363
80 Burnaby	4	133	21	11	70	239	0	367
81 Burnaby	7	69	13	13	79	181	3	401
82 Burnaby	4	79	9	10	90	192	3	314
83 Burnaby	7	89	10	6	95	207	1	333
84 Burnaby	0	76	20	10	82	188	5	303
85 Burnaby	4	112	14	11	96	237	3	322
86 Burnaby	4	84	21	5	86	200	2	293
87 Burnaby	8	55	7	10	88	168	0	301
88 Burnaby	4	72	12	3	112	203	0	301
89 Burnaby	10	65	16	9	107	207	3	340
90 Burnaby	2	70	12	7	77	168	0	275
91 Burnaby	1	72	16	12	61	162	1	286
92 Burnaby	3	90	27	9	106	235	2	360
93 Burnaby	4	98	14	8	83	207	1	292
Sub Totals	425	9,947	1,376	1,005	9,469	22,222	119	31,552
S. 98 Mobiles	1	8	0	2	11	22	2	
S. 99 Absentee - in ED	10	153	17	14	165	359	15	
S. 100 Absentee - out of ED	5	53	5	7	55	125	45	
S. 101 Absentee - Advance	0	38	4	5	38	85	8	
S. 104 Voting in DEO office	0	69	6	6	55	136	3	
S. 106 Voting by mail	0	4	0	0	11	15	2	
Grand Totals	441	10,272	1,408	1,039	9,804	22,964	194	31,552
% of Valid Votes	1.93%	44.73%	6.13%	4.52%	42.69%			

Summary:

Valid Votes - General & Advance	22,222	96.77%	Total Valid Votes
S. 98 Mobiles	22	0.10%	Total Valid Votes
S. 99 Absentee - in ED	359	1.56%	Total Valid Votes
S. 100 Absentee - out of ED	125	0.54%	Total Valid Votes
S. 101 Absentee - Advance	85	0.37%	Total Valid Votes
S. 104 Voting in DEO office	136	0.59%	Total Valid Votes
S. 106 Voting by mail	15	0.07%	Total Valid Votes
Total Valid Votes	22,964		
Rejected Ballots	194	0.84%	Ballots Cast
Registered Voters Who Voted	23,158	73.40%	Registered Voters

Candidate Elected: Christy Clark (LIB)



	Don Atkinson RP	Bill Forst NDP	Roslyn Griston CCF	Cameron Reid LIB	Gordon Wilson PDA	D. Wendy Young GP	Total Valid Votes	Rejected Ballots	No. of Registered Voters
Advance Voting									
Gibsons	7	217	2	84	195	17	522	1	
Madeira Park	4	36	0	35	57	0	132	1	
Powell River	13	162	0	55	298	13	541	2	
Sechelt	32	162	1	181	230	13	619	1	
General Voting									
Voting Area									
1 Rivers Inlet	1	0	0	6	3	0	10	0	60
2 Kingcome Inlet	0	21	0	2	0	1	24	0	70
3 Sullivan Bay *1	-	-	-	-	-	-	-	-	10
4 Simoom Sound *1	4	7	0	3	8	4	26	0	41
5 Minstrel Island	4	3	0	2	2	0	11	0	16
6 Stuart Island *2	3	2	0	4	2	1	12	0	41
7 Refuge Cove *2	-	-	-	-	-	-	-	-	12
8 Toba Inlet	1	3	0	4	5	0	13	0	27
9 Lund	5	45	0	12	94	20	176	3	259
10 Savary Island	0	8	0	6	34	5	53	1	68
11 Southview	5	69	0	9	127	13	223	0	313
12 Sliammon	2	145	3	11	91	5	257	0	395
13 Blubber Bay	0	8	0	1	7	1	17	0	20
14 Vananda	12	102	3	20	47	6	190	1	274
15 Gillies Bay	2	65	1	22	93	7	190	0	275
16 Gillies Bay	4	49	0	11	65	12	141	0	182
17 Stillwater	5	37	0	15	63	4	124	0	214
18 Lang Bay	10	35	1	29	141	8	224	0	343
19 Brew Bay	13	65	0	31	144	14	267	0	389
20 Black Point	16	64	0	27	189	1	297	1	415
21 Myrtle Point	3	35	0	38	151	1	228	0	351
22 Myrtle Point	7	43	0	30	181	5	266	1	395
23 Wildwood	2	26	0	18	47	0	93	1	167
24 Wildwood	9	79	0	19	125	10	242	0	328
25 Wildwood	1	75	1	20	146	3	246	1	351
26 Townsite	2	61	0	14	102	5	184	1	301
27 Townsite	10	50	0	10	102	6	178	1	302
28 Cranberry	2	62	1	15	111	3	194	1	344
29 Cranberry	2	59	0	15	109	3	188	0	307
30 Cranberry	5	58	0	12	114	4	193	1	322
31 Cranberry/Townsite	0	73	0	26	111	6	216	0	297
32 Edgehill	6	59	1	15	121	2	204	3	324
33S Powell River	1	23	5	17	25	1	72	0	146
34 Edgehill	8	65	1	19	117	1	211	1	313
35 Westview	8	52	0	18	140	3	221	0	377
36 Westview	3	32	0	22	108	3	168	1	291
37 Westview	3	46	1	24	111	8	193	0	300
38 Westview	6	59	0	23	109	8	205	1	336
39 Westview	8	63	0	23	97	9	200	0	320
40 Westview	7	67	0	6	136	0	216	2	371
41 Westview	2	48	0	38	139	1	228	0	375
42 Westview	1	41	0	15	113	0	170	0	327
43 Westview	1	53	0	22	137	3	216	1	311
44 Westview	4	51	0	25	139	1	220	0	315
45 Westview	7	42	1	36	116	5	207	1	325
46 Grief Point	7	56	0	26	119	3	211	2	344
47 Grief Point	5	66	1	34	124	1	231	0	297
48 Grief Point	5	45	0	50	139	4	243	1	344
49 Grief Point	0	47	0	36	155	4	242	0	317
50 Grief Point	2	73	2	53	166	1	297	1	397
51 Nelson Island	0	3	0	0	5	0	8	0	25
52 Salmon Inlet	3	8	0	5	16	2	34	1	39
53 Egmont	1	34	0	18	28	2	83	0	168
54 Sakinaw Lake	9	27	0	39	77	3	155	0	213
55 Garden Bay	1	28	0	42	111	3	185	0	266
56 Madeira Park	10	54	2	50	114	3	233	2	363
57 Bargain Bay	8	33	0	51	100	6	198	0	303
58 Francis Peninsula	17	66	3	74	161	6	327	1	450
59 Secret Cove	7	45	0	71	107	4	234	1	360

Voting Area (continued)	Don Atkinson RP	Bill Forst NDP	Roslyn Griston CCF	Cameron Reid LIB	Gordon Wilson PDA	D. Wendy Young GP	Total Valid Votes	Rejected Ballots	No. of Registered Voters
60 Halfmoon Bay	4	36	0	46	103	5	194	1	296
61 Halfmoon Bay	7	67	0	51	130	10	265	0	384
62 Halfmoon Bay	16	83	0	81	149	5	334	2	475
63 Wakefield	7	37	0	64	88	2	198	0	301
64 Wakefield	5	41	0	38	99	2	185	0	277
65 West Sechelt	15	33	1	95	147	2	293	0	431
66 West Sechelt	10	35	0	59	126	5	235	0	354
67 Sechelt	8	34	0	62	89	5	198	0	272
68 Tuwanek	6	36	1	28	68	4	143	0	205
69 Tillicum Bay	2	38	0	50	99	4	193	0	288
70 Sechelt	21	68	0	71	131	2	293	0	416
71 Sechelt	7	39	0	55	94	12	207	0	313
72S Sechelt *3	-	-	-	-	-	-	-	-	54
73 Sechelt	8	56	0	54	80	3	201	0	320
74 Selma Park	8	37	1	64	122	5	237	0	352
75 Selma Park	12	63	0	82	120	4	281	0	421
76 Davis Bay	11	71	2	59	102	2	247	1	337
77 Wilson Creek	6	34	0	47	77	9	173	1	244
78 Wilson Creek	0	35	0	34	75	0	144	0	233
79 East Sechelt	4	149	1	13	42	2	211	2	370
80 Tsawcome	7	19	0	10	36	2	74	1	101
81 Roberts Creek	6	96	0	31	99	11	243	0	359
82 Roberts Creek	3	98	2	48	136	12	299	1	436
83 Roberts Creek	5	64	1	37	96	15	218	0	290
84 Roberts Creek	3	92	1	35	125	19	275	2	392
85 Roberts Creek	9	80	2	52	113	3	259	1	421
86 Gibsons Creek	2	31	0	25	63	5	126	0	182
87 Chaster Creek	16	84	0	64	145	3	312	0	433
88 Chaster Creek	14	84	2	46	102	4	252	0	366
89 Gower Point	5	71	1	42	89	3	211	0	331
90 Gower Point	8	68	1	47	116	4	244	0	372
91 Gower Point	11	66	0	39	113	7	236	0	346
92 Gibsons	15	72	0	87	121	0	295	4	477
93 Gibsons	11	77	0	57	98	1	244	1	372
94S Gibsons	2	16	2	13	10	0	43	1	39
95 Gibsons	5	71	0	47	120	1	244	0	377
96 Gibsons	4	78	1	49	76	2	210	2	354
97 Gibsons	3	57	0	52	104	5	221	2	365
98 Gibsons	3	31	0	35	73	1	143	0	228
99 Gibsons	7	92	1	38	72	3	213	1	362
100 Granthams Landing	7	53	0	53	76	3	192	0	346
101 Hopkins Landing	0	62	5	57	111	8	243	0	336
102 Langdale	7	82	1	60	156	2	308	0	422
103 Gambier Island	0	14	0	11	33	4	62	0	106
104 Port Mellon	0	9	0	1	8	0	18	0	27
Sub Totals	636	5,771	56	3,728	10,456	479	21,126	60	29,389
S. 98 Mobiles	6	22	0	16	27	3	74	0	
S. 99 Absentee - in ED	15	119	1	78	168	19	400	2	
S. 100 Absentee - out of ED	5	41	0	25	37	7	115	3	
S. 101 Absentee - Advance	1	6	0	2	8	0	17	0	
S. 104 Voting in DEO office	14	100	0	57	133	9	313	0	
S. 106 Voting by mail	0	29	0	5	4	1	39	1	
Grand Totals	677	6,088	57	3,911	10,833	518	22,084	66	29,389
% of Valid Votes	3.07%	27.57%	0.26%	17.71%	49.05%	2.35%			

Summary:

Valid Votes - General & Advance	21,126	95.66%	Total Valid Votes
S. 98 Mobiles	74	0.34%	Total Valid Votes
S. 99 Absentee - in ED	400	1.81%	Total Valid Votes
S. 100 Absentee - out of ED	115	0.52%	Total Valid Votes
S. 101 Absentee - Advance	17	0.08%	Total Valid Votes
S. 104 Voting in DEO office	313	1.42%	Total Valid Votes
S. 106 Voting by mail	39	0.18%	Total Valid Votes

Total Valid Votes 22,084

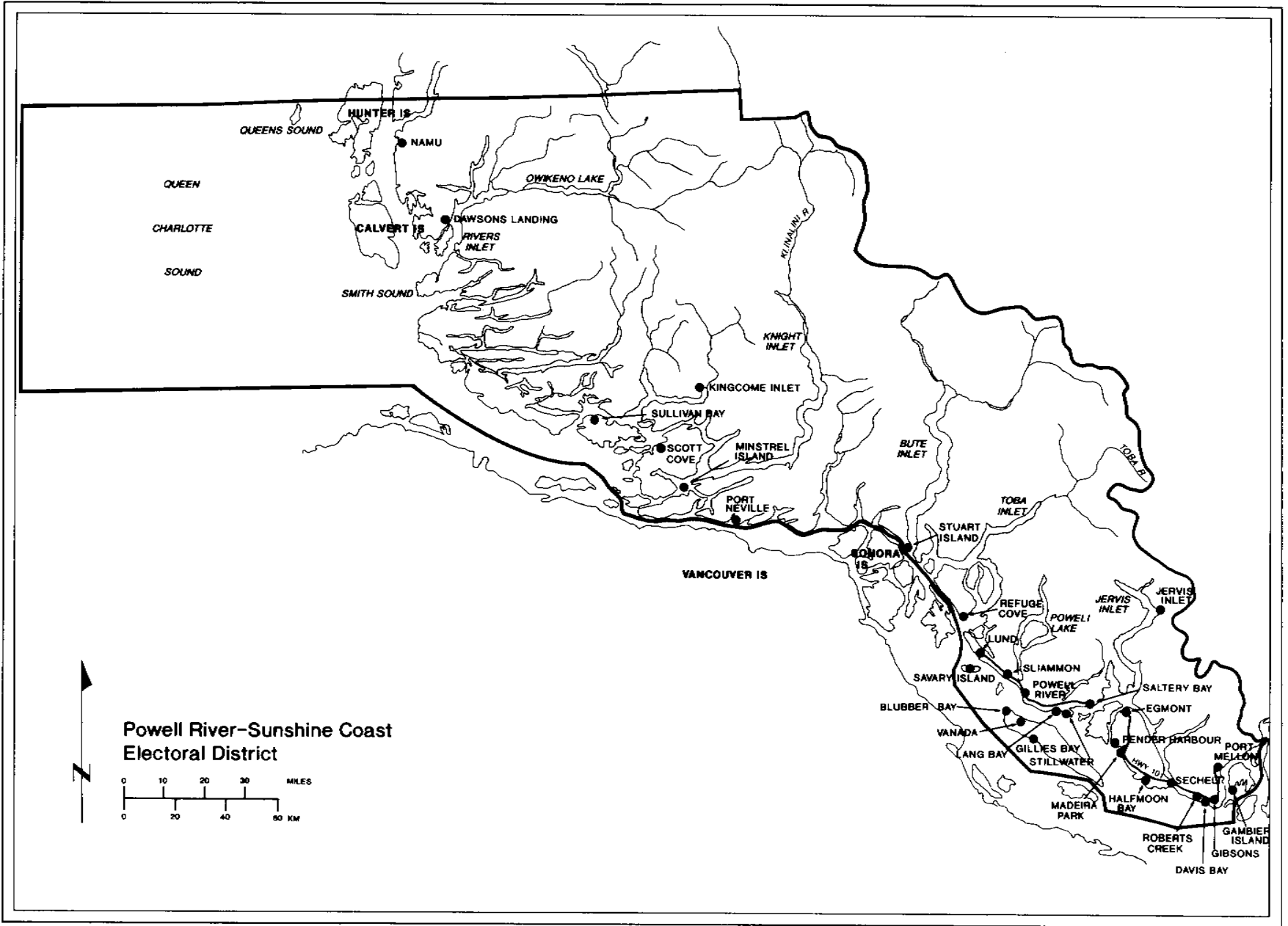
Rejected Ballots	66	0.30%	Ballots Cast
Registered Voters Who Voted	22,150	75.37%	Registered Voters

Candidate Elected: Gordon Wilson (PDA)

*1 Voting Areas 3 and 4 combined

*2 Voting Areas 6 and 7 combined

*3 Votes Cast Under Section 98 - Special/Mobile Voting



	Lois Boone NDP	Lorna Dittmar LIB	Norm Lorenz RP	Brian Self PDA	Richard Michael Zammuto GP	Total Valid Votes	Rejected Ballots	No. of Registered Voters
Advance Voting								
McBride	23	8	7	2	2	42	0	
Prince George	228	209	95	23	5	560	2	
Valemount	28	17	7	2	1	55	0	
General Voting								
Voting Area								
1 Prince George	90	76	28	15	6	215	0	314
2 Prince George	79	70	32	17	4	202	0	332
3 Prince George	93	59	27	11	3	193	0	357
4 Prince George	79	71	13	13	0	176	4	370
5 Prince George	75	71	33	6	2	187	2	342
6 Prince George	77	57	17	7	0	158	2	308
7 Prince George	68	31	27	13	3	142	4	337
8 Prince George	95	69	30	8	4	206	0	311
9 Prince George	92	78	24	8	3	205	0	344
10 Prince George	50	56	18	10	4	138	0	282
11S Prince George	40	31	7	5	2	85	4	177
12 Prince George	78	51	18	6	5	158	0	271
13 Prince George	56	28	28	9	3	124	0	279
14 Prince George	67	72	16	14	3	172	2	303
15 Prince George	71	42	12	15	4	144	1	259
16 Prince George	57	77	14	13	4	165	0	292
17 Prince George	86	88	18	14	1	207	2	300
18 Connaught	61	30	22	5	3	121	0	328
19 Connaught	71	50	17	13	4	155	0	320
20 Connaught	82	76	30	14	3	205	0	318
21 Connaught	80	51	25	8	5	169	1	338
22 Connaught	72	74	38	7	1	192	2	329
23 Connaught	74	74	16	13	5	182	0	287
24 South Fort George	63	28	27	14	4	136	0	292
25 South Fort George	90	47	40	12	5	194	0	337
26 South Fort George	39	27	22	7	3	98	0	253
27 Assman	60	30	6	7	2	105	0	266
28 Assman	58	43	13	8	5	127	0	287
29 Assman	77	39	27	6	0	149	0	347
30 Assman	80	72	35	12	4	203	2	335
31 Assman	66	36	27	7	6	142	4	314
32 Assman	96	35	20	20	1	172	0	336
33 Perry	94	78	19	12	6	209	0	300
34 Perry	91	51	34	12	3	191	2	275
35 Perry	69	51	29	6	3	158	1	291
36 Perry	53	53	28	16	1	151	1	308
37 Airport	71	68	66	22	1	228	1	403
38 Airport	110	66	57	14	0	247	2	400
39 Pineview	70	86	48	25	2	231	2	345
40 Pineview	100	78	38	29	1	246	1	368
41 Pineview	75	69	49	25	4	222	0	320
42 Pineview	76	82	63	21	4	246	0	396
43 Pineview	54	58	31	20	1	164	0	310
44 Pineview	93	85	58	25	10	271	3	387
45 Stoner	44	38	17	9	1	109	0	170
46 Woodpecker	18	18	26	7	3	72	0	118
47 Hixon	32	53	51	13	3	152	2	239
48 Tabor Lake	71	68	34	21	2	196	1	305
49 Tabor Lake	68	82	39	13	4	206	0	326
50 Shelley	69	47	50	11	6	183	0	284
51 Willow River	41	37	51	32	1	162	0	265
52 Aleza Lake	10	11	2	3	1	27	1	39
53 Upper Fraser	18	11	6	4	0	39	0	91
54 Sinclair Mills	10	19	9	6	5	49	0	70
55 Dome Creek	18	7	4	2	5	36	0	47
56 Crescent Spur	5	6	9	3	5	28	0	42
57 McBride	48	47	39	8	5	147	0	203
58 McBride	111	59	49	8	5	232	0	368
59 McBride	94	70	51	10	0	225	2	323
60 Dunster	42	28	56	2	24	152	2	204

Voting Area (continued)	Lois Boone NDP	Lorna Dittmar LIB	Norm Lorenz RP	Brian Self PDA	Richard Michael Zammuto GP	Total Valid Votes	Rejected Ballots	No. of Registered Voters
61 Tete Jaune Cache	37	18	34	3	3	95	0	149
62 Valemount	60	75	47	9	7	198	1	306
63 Valemount	72	58	37	10	4	181	1	331
64 Valemount	114	96	49	5	3	267	1	442
Sub Totals	4,539	3,646	2,016	770	233	11,204	56	18,290
S. 98 Mobiles	21	9	3	4	2	39	1	
S. 99 Absentee - in ED	69	35	31	2	5	142	1	
S. 100 Absentee - out of ED	44	27	13	9	5	98	24	
S. 101 Absentee - Advance	6	8	5	0	2	21	1	
S. 104 Voting in DEO office	29	35	7	3	0	74	5	
S. 106 Voting by mail	5	4	1	0	0	10	0	
Grand Totals	4,713	3,764	2,076	788	247	11,588	88	18,290
% of Valid Votes	40.67%	32.48%	17.92%	6.80%	2.13%			

Summary:

Valid Votes - General & Advance	11,204	96.69%	Total Valid Votes
S. 98 Mobiles	39	0.34%	Total Valid Votes
S. 99 Absentee - in ED	142	1.23%	Total Valid Votes
S. 100 Absentee - out of ED	98	0.85%	Total Valid Votes
S. 101 Absentee - Advance	21	0.18%	Total Valid Votes
S. 104 Voting in DEO office	74	0.64%	Total Valid Votes
S. 106 Voting by mail	10	0.09%	Total Valid Votes
Total Valid Votes	11,588		
Rejected Ballots	88	0.75%	Ballots Cast
Registered Voters Who Voted	11,676	63.84%	Registered Voters

Candidate Elected: Lois Boone (NDP)



**Prince George - Mount Robson
Electoral District**



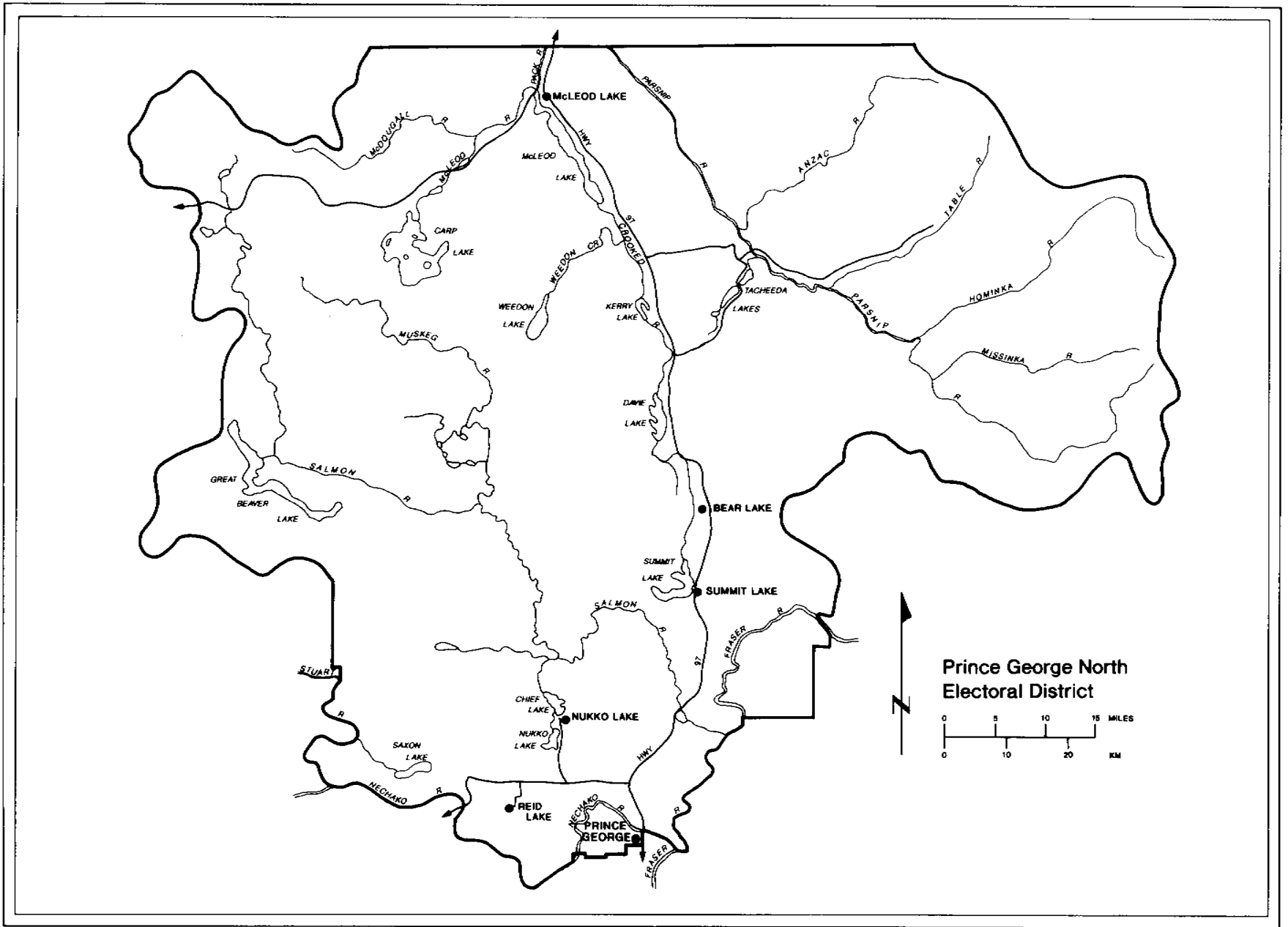
	Ken Benham IND	Adele Graber PDA	Ron Hirvi RP	Carolyn Linden GP	Paul Ramsey NDP	Bob Viergever LIB	Total Valid Votes	Rejected Ballots	No. of Registered Voters
Advance Voting									
Eagles Hall	18	27	83	2	148	142	420	2	
Zion Lutheran Church	12	20	77	3	254	181	547	1	
General Voting									
Voting Area									
1 McLeod Lake	1	3	18	0	37	22	81	1	128
2 Bear Lake	2	4	34	0	19	18	77	2	174
3 Summit Lake	3	0	5	2	10	3	23	0	51
4 Salmon Valley	11	13	103	0	73	49	249	0	399
5 Nukko Lake	11	26	61	3	86	78	265	0	399
6 Ness Lake	17	21	39	6	91	76	250	0	364
7 Reid Lake	2	2	36	0	46	34	120	0	211
8 Hart N	27	24	90	5	144	99	389	1	489
9 Hart N	18	18	48	2	80	82	248	0	348
10 Hart N	18	17	48	0	89	69	241	1	411
11 Hart N	13	12	45	2	57	33	162	1	274
12 Hart N	2	11	28	3	78	56	178	3	336
13 Hart N	8	10	46	3	77	52	196	1	324
14 Hart N	8	10	29	1	61	56	165	0	311
15 Hart N	6	21	28	1	62	45	163	1	334
16 Hart N	11	8	24	3	54	32	132	1	276
17 Hart N	5	13	42	2	41	84	187	2	318
18 Hart Rural	5	14	46	1	63	35	164	0	314
19 Hart S	12	16	38	0	90	56	212	1	371
20 Hart S	4	10	43	0	67	42	166	1	305
21 Hart S	15	8	63	4	133	133	356	0	535
22 Hart S	5	10	26	1	80	56	178	0	281
23 Hart S	14	6	26	0	75	39	160	0	274
24 Hart S	10	5	20	1	53	94	183	2	315
25 Hart S	8	7	16	2	53	151	237	1	354
26 Hart S	10	16	45	2	48	40	161	1	322
27 Hart S	10	10	39	2	89	70	220	4	364
28 Hart S	6	14	42	3	103	82	250	2	405
29 Hart S	8	9	45	1	71	82	216	1	381
30 Hart S	14	16	25	2	101	59	217	0	384
31 Nechako	9	10	22	1	58	56	156	3	256
32 Nechako	4	9	39	2	72	71	197	0	294
33 Nechako	5	19	20	4	88	93	229	1	348
34 Nechako	3	5	37	2	56	54	157	1	300
35 Nechako	3	16	15	5	68	131	238	0	326
36 Nechako	10	21	36	4	71	107	249	0	335
37 Miworth	3	13	16	2	75	65	174	1	274
38 Cranbrook Hill	2	13	15	3	43	74	150	0	237
39 Prince George W	5	8	24	2	76	100	215	4	330
40 Prince George W	1	6	54	1	80	77	219	1	338
41 Prince George W	0	20	22	3	75	73	193	0	288
42 Prince George W	2	19	16	2	62	56	157	0	244
43 Prince George W	5	15	27	2	58	70	177	0	296
44 Prince George W	7	8	18	4	72	37	146	0	301
45 Prince George W	3	10	28	1	65	47	154	0	319
46 Prince George W	3	7	23	2	52	15	102	0	324
47 Prince George W	6	4	10	0	85	52	157	0	309
48 Prince George W	3	12	24	3	62	103	207	0	316
49 Prince George W	4	11	32	3	93	69	212	1	343
50 Prince George W	3	7	23	4	104	70	211	3	363
51 Prince George W	7	13	29	5	67	64	185	0	300
52 Prince George W	4	11	18	1	77	65	176	1	323
53 Prince George W	9	12	25	3	118	65	232	0	340
54 Prince George W	6	19	23	4	91	55	198	0	314
55 Prince George W	1	14	27	2	89	62	195	0	310
56 Prince George W	7	7	20	5	115	68	222	2	360
57 Lakewood	3	15	27	3	92	73	213	1	315
58 Lakewood	3	8	17	5	69	68	170	2	304
59 Lakewood	0	10	15	0	78	57	160	2	272
60 Lakewood	1	21	22	1	94	71	210	6	319
61 Lakewood	6	11	15	1	88	34	155	1	334

Voting Area (continued)	Ken Benham IND	Adele Graber PDA	Ron Hirvi RP	Carolyn Linden GP	Paul Ramsey NDP	Bob Viergever LIB	Total Valid Votes	Rejected Ballots	No. of Registered Voters
62 Lakewood	2	5	24	0	61	43	135	0	285
63 Lakewood	3	13	27	4	62	44	153	0	229
64S Lakewood	2	4	3	3	23	17	52	4	149
65 Lakewood	3	12	16	4	75	72	182	0	273
66 Lakewood	10	11	28	5	90	63	207	2	312
67 Lakewood	6	5	29	8	74	67	189	0	319
68 Lakewood	8	20	28	0	98	54	208	1	332
69 Lakewood	5	11	36	2	84	67	205	1	368
70 Lakewood	4	17	29	1	79	65	195	0	327
71 Lakewood	1	4	22	4	62	40	133	1	293
Sub Totals	486	877	2,339	168	5,634	4,784	14,288	69	22,271
S. 98 Mobiles	0	2	5	0	17	10	34	5	
S. 99 Absentee - in ED	4	4	40	1	60	40	149	3	
S. 100 Absentee - out of ED	3	3	27	3	73	44	153	30	
S. 101 Absentee - Advance	0	1	3	0	5	4	13	5	
S. 104 Voting in DEO office	2	4	16	1	41	38	102	5	
S. 106 Voting by mail	0	0	0	0	7	3	10	0	
Grand Totals	495	891	2,430	173	5,837	4,923	14,749	117	22,271
% of Valid votes	3.36%	6.04%	16.48%	1.16%	39.58%	33.38%			

Summary:

Valid Votes - General & Advance	14,288	96.87%	Total Valid Votes
S. 98 Mobiles	34	0.23%	Total Valid Votes
S. 99 Absentee - in ED	149	1.01%	Total Valid Votes
S. 100 Absentee - out of ED	153	1.04%	Total Valid Votes
S. 101 Absentee - Advance	13	0.09%	Total Valid Votes
S. 104 Voting in DEO office	102	0.69%	Total Valid Votes
S. 106 Voting by mail	10	0.07%	Total Valid Votes
Total Valid Votes	14,749		
Rejected Ballots	117	0.79%	Ballots Cast
Registered Voters Who Voted	14,866	66.75%	Registered Voters

Candidate Elected: Paul Ramsey (NDP)



	Carole Fraser PDA	Chuck Fraser NDP	Paul Nettleton LIB	Ron Ray RP	Todd Edward Romaine GP	Total Valid Votes	Rejected Ballots	No. of Registered Voters
Advance Voting								
Fort St James	6	28	33	8	1	76	0	
Fraser Lake	2	20	21	24	0	67	0	
Prince George	21	175	207	98	7	508	0	
Vanderhoof	12	22	63	32	3	132	0	
General Voting								
Voting Area								
1 Germansen Landing	1	4	1	13	1	20	0	32
2 Takla Landing	5	66	5	0	1	77	1	145
3 Manson Creek	0	6	2	8	0	16	0	30
4 Tachie	7	82	11	0	2	102	0	279
5 Fort St James	7	34	65	41	3	150	1	248
6 Fort St James	8	117	111	36	1	273	0	393
7 Fort St James	14	63	99	26	1	203	2	337
8 Fort St James	7	97	68	34	3	209	5	369
9 Nak'Azdli Band	6	58	17	1	1	83	1	255
10 Fort St James	19	44	94	35	0	192	2	352
11 Fort St James	20	61	106	62	3	252	1	406
12 Fort Fraser	11	37	57	106	1	212	1	295
13 Fort Fraser	9	42	42	45	4	142	0	217
14 Nadleh Whut'En IR No 1	2	47	6	3	1	59	2	104
15 Fraser Lake	10	80	45	62	3	200	2	333
16 Fraser Lake	4	45	51	34	4	138	0	273
17 Fraser Lake	7	30	37	60	1	135	0	229
18 Fraser Lake	12	46	64	52	1	175	0	269
19 Endako	3	24	31	34	3	95	1	165
20 Nithi River	7	37	26	35	1	106	0	167
21 Nechako	10	31	39	38	1	119	0	235
22 Stoney Creek IR No 1	7	67	11	3	3	91	0	183
23 Engen	12	35	94	71	2	214	0	322
24 Vanderhoof	10	27	64	61	0	162	0	212
25 Vanderhoof	7	23	78	56	0	164	0	224
26 Vanderhoof	12	47	124	55	2	240	1	355
27 Vanderhoof	7	32	129	53	3	224	2	303
28 Vanderhoof	12	43	78	45	3	181	2	283
29 Vanderhoof	7	50	86	41	3	187	2	348
30 Vanderhoof	19	65	117	48	3	252	4	411
31 Vanderhoof	13	44	73	64	1	195	4	320
32 Vanderhoof	17	42	129	62	9	259	3	402
33 Vanderhoof	11	11	54	51	1	128	0	185
34 Mapes	13	17	55	54	2	141	2	207
35 Stuart River	7	6	17	22	1	53	0	84
36 Hulatt	11	63	54	54	0	182	2	312
37 Isle Pierre	9	19	27	12	1	68	0	117
38 Mud River	27	56	97	75	4	259	3	408
39 Baldy Hughes	2	7	4	4	0	17	0	31
40 Beaverley	19	66	73	51	6	215	0	386
41 Beaverley	18	71	108	51	5	253	1	359
42 Beaverley	28	80	72	65	4	249	1	376
43 Westwood	21	61	29	16	5	132	0	248
44 Westwood	11	116	68	32	1	228	3	375
45 Westwood	19	92	63	36	1	211	1	352
46 Westwood	16	93	48	29	1	187	1	317
47 Westwood	21	84	53	21	0	179	1	294
48 Westwood	14	89	65	17	0	185	1	308
49 Westwood	13	93	88	23	1	218	4	354
50 Westwood	14	88	75	22	2	201	1	303
51 Westwood	14	81	57	33	2	187	1	297
52 Westwood	14	81	40	19	3	157	0	307
53 Westwood	17	81	65	34	1	198	2	350
54 Westwood	11	123	73	28	6	241	2	429
55 College Heights	13	79	62	23	4	181	2	266
56 College Heights	16	60	64	22	0	162	2	249
57 College Heights	16	104	85	23	2	230	5	321
58 College Heights	5	42	129	15	6	197	3	288
59 College Heights	10	77	83	19	3	192	0	294

Voting Area (continued)	Carole Fraser PDA	Chuck Fraser NDP	Paul Nettleton LIB	Ron Ray RP	Todd Edward Romaine GP	Total Valid Votes	Rejected Ballots	No. of Registered Voters
60 College Heights	12	81	91	36	7	227	3	341
61 College Heights	23	90	53	18	4	188	4	295
62 College Heights	21	73	54	28	1	177	1	307
63 College Heights	14	94	58	28	5	199	1	295
64 College Heights	9	79	58	16	2	164	0	275
65 College Heights	5	73	63	30	2	173	2	288
66 College Heights	17	92	58	35	2	204	2	327
67 College Heights	10	88	77	33	4	212	2	326
68 College Heights	11	61	39	24	2	137	0	259
69 College Heights	20	77	81	19	5	202	2	274
70 College Heights	14	40	106	28	1	189	1	271
71 College Heights	10	69	111	25	6	221	3	296
72 College Heights	17	86	126	30	1	260	0	361
73 College Heights	14	85	63	25	4	191	1	341
74 Vanway	16	60	86	60	4	226	2	385
75 Vanway	16	66	74	48	1	205	0	336
76 Vanway	22	64	65	48	6	205	0	318
77 Vanway	12	65	72	38	3	190	0	304
78 Vanway	13	56	46	56	2	173	0	317
Sub Totals	999	5,010	5,373	2,922	200	14,504	99	22,229
S. 98 Mobiles	5	36	17	6	2	66	1	
S. 99 Absentee - in ED	10	83	55	31	2	181	1	
S. 100 Absentee - out of ED	8	47	35	21	4	115	15	
S. 101 Absentee - Advance	0	13	12	6	1	32	0	
S. 104 Voting in DEO office	1	14	21	11	0	47	2	
S. 106 Voting by mail	0	3	1	1	0	5	0	
Grand Totals	1,023	5,206	5,514	2,998	209	14,950	118	22,229
% of Valid Votes	6.84%	34.82%	36.88%	20.05%	1.41%			

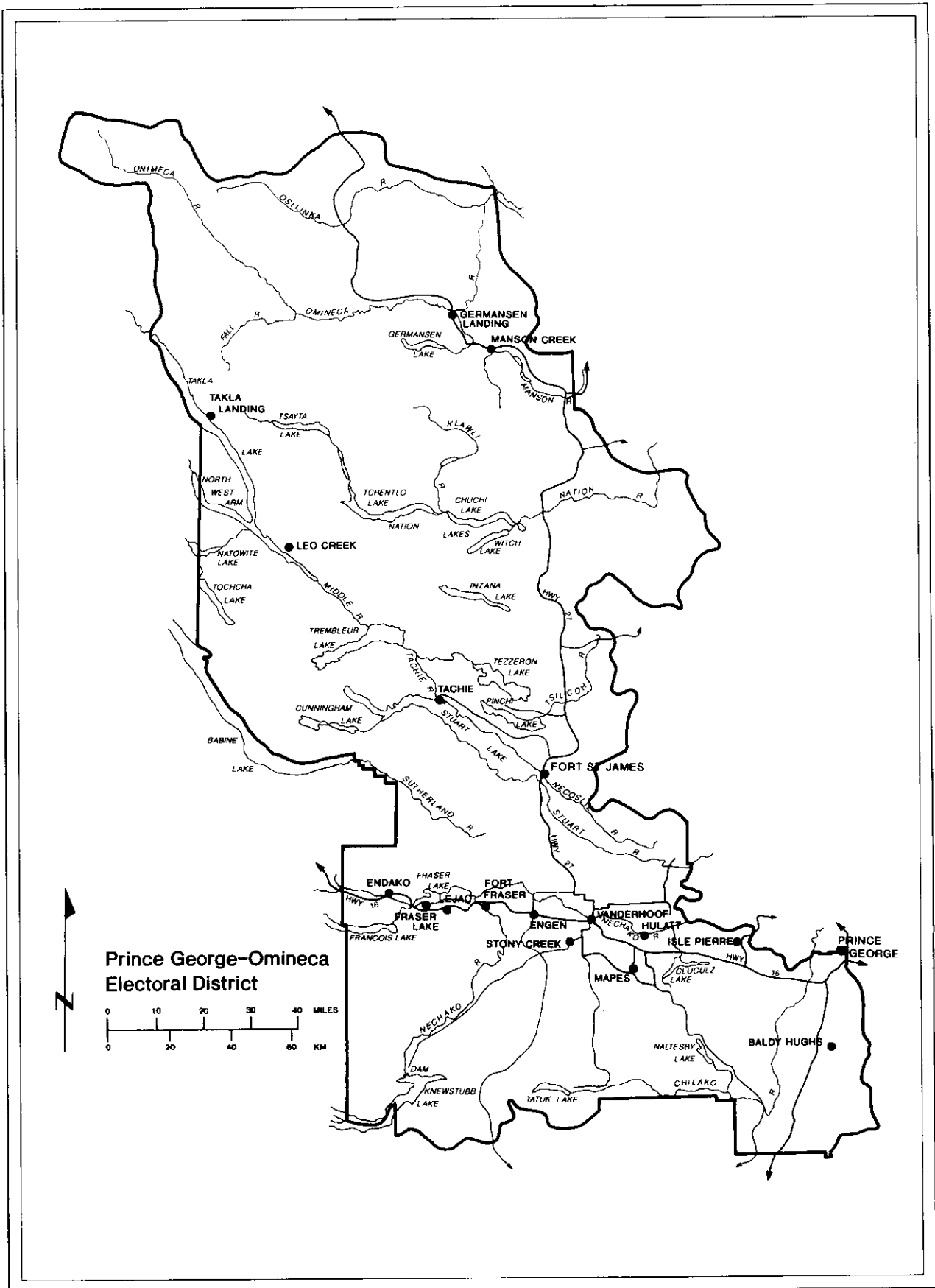
Summary:

Valid Votes - General & Advance	14,504	97.02%	Total Valid Votes
S. 98 Mobiles	66	0.44%	Total Valid Votes
S. 99 Absentee - in ED	181	1.21%	Total Valid Votes
S. 100 Absentee - out of ED	115	0.77%	Total Valid Votes
S. 101 Absentee - Advance	32	0.21%	Total Valid Votes
S. 104 Voting in DEO office	47	0.31%	Total Valid Votes
S. 106 Voting by mail	5	0.03%	Total Valid Votes

Total Valid Votes 14,950

Rejected Ballots	118	0.78%	Ballots Cast
Registered Voters Who Voted	15,068	67.79%	Registered Voters

Candidate Elected: Paul Nettleton (LIB)



	Shamim Akbar RP	Andrew Biernat SC	Doug Black NDP	Manoa Friedson GP	Joseph Gaudet IND	Mark McCooney NLP	Rob Oey PDA	Kerry Pearson LBN	Doug Symons LIB	Total Valid Votes	Rejected Ballots	No. of Registered Voters
Advance Voting												
District Electoral Office	10	3	57	1	0	0	19	2	154	246	1	
Richmond United Church	8	1	26	0	0	0	4	1	64	104	2	
Trinity Lutheran Church	16	3	186	7	1	0	19	0	391	623	2	
General Voting												
Voting Area												
1	6	1	86	5	1	0	15	0	44	158	0	259
2	6	0	75	7	2	0	10	0	91	191	2	345
3	8	6	68	3	1	1	13	5	274	379	3	488
4	2	0	56	1	0	0	7	0	41	107	0	224
5	11	2	65	3	1	1	12	2	144	241	3	392
6	8	0	70	4	0	1	9	0	42	134	0	234
7	10	1	67	4	1	0	19	0	53	155	1	228
8	7	0	76	3	0	1	8	1	54	150	6	291
9	7	6	84	3	0	1	17	2	199	319	2	458
10	13	3	92	0	0	0	8	2	103	221	1	307
11	11	1	93	3	2	0	10	1	438	559	2	754
12	7	2	71	4	2	1	15	1	122	225	2	328
13	16	1	59	1	0	1	12	4	122	216	5	337
14	3	0	44	3	1	0	8	0	133	192	2	270
15	1	0	54	1	0	0	12	0	68	136	2	218
16	8	1	37	2	0	0	1	3	122	174	0	258
17	3	0	44	2	2	0	5	2	69	127	1	185
18	7	2	66	2	0	1	6	1	129	214	0	275
19	5	2	72	2	0	0	7	0	95	183	0	273
20	7	3	55	2	1	1	11	0	33	113	1	297
21	11	3	78	3	2	0	20	5	201	323	0	510
22	9	0	91	2	0	0	8	2	108	220	3	352
23	3	2	51	2	1	1	11	0	72	143	1	323
24	1	1	67	0	1	1	13	2	89	175	0	335
25	9	1	50	5	1	0	10	0	62	138	3	344
26	6	1	45	4	2	1	10	0	63	132	0	305
27	7	2	65	4	0	1	8	2	89	178	1	312
28	6	3	63	5	1	0	10	1	99	188	1	331
29	6	2	41	3	1	0	8	0	100	161	2	256
30	8	3	49	3	0	0	9	4	89	165	0	252
31	1	2	30	0	0	0	10	1	53	97	2	205
32	0	1	28	1	0	0	10	1	24	65	0	175
33	8	0	31	1	0	0	10	2	87	139	2	253
34	4	1	32	2	0	0	8	0	49	96	1	198
35	6	4	35	1	0	0	9	0	74	129	2	229
36	5	2	44	1	1	1	4	1	97	156	0	224
37	8	3	93	2	1	0	9	2	104	222	0	379
38	1	2	44	3	1	2	4	0	83	140	2	214
39	3	1	60	1	0	0	14	1	63	143	4	235
40	6	0	49	4	0	1	13	0	70	143	1	225
41	5	4	66	2	1	0	15	0	110	203	1	347
42	11	0	60	0	0	0	12	0	117	200	0	293
43	6	3	91	1	1	1	16	2	102	223	3	327
44	3	2	62	2	1	0	10	1	60	141	1	220
45	10	1	91	5	0	2	11	1	98	219	0	315
46	7	2	60	2	0	0	6	3	105	185	0	292
47	6	0	52	1	0	2	9	0	130	200	0	324
48	9	2	68	1	1	0	6	0	80	167	3	285
49	11	0	40	5	0	0	10	2	107	175	0	260
50	11	2	89	1	1	0	4	2	79	189	2	327
51	7	0	47	1	0	0	10	5	153	223	0	303
52	6	0	58	1	1	1	10	3	131	211	1	333
53	3	1	65	2	1	0	7	2	86	167	1	270
54	9	0	38	5	1	0	6	2	103	164	0	276
55	13	3	88	4	1	0	24	4	105	242	2	412
56	8	2	46	2	0	0	6	0	54	118	0	361
57	2	2	63	2	1	1	11	2	70	154	1	229
58	2	1	60	2	1	1	14	1	77	159	0	240
59	3	3	68	4	1	0	9	0	91	179	2	321

Voting Area (continued)	Shamim Akbar RP	Andrew Biernat SC	Doug Black NDP	Manoa Friedson GP	Joseph Gaudet IND	Mark McCooney NLP	Rob Oey PDA	Kerry Pearson LBN	Doug Symons LIB	Total Valid Votes	Rejected Ballots	No. of Registered Voters
60	6	2	63	5	1	1	10	0	92	180	0	307
61	4	1	36	2	1	0	11	2	75	132	2	236
62	4	2	44	3	1	0	9	2	116	181	0	299
63	10	2	28	3	1	0	12	1	148	205	0	278
64	6	0	56	3	2	0	17	0	83	167	1	315
65	7	0	54	2	2	2	17	2	115	201	4	328
66	5	0	77	4	0	0	18	0	108	212	0	325
67	8	3	61	3	1	0	14	2	116	208	0	350
68	5	2	96	1	0	0	10	4	150	268	4	418
69	4	0	61	1	0	0	20	1	125	212	4	327
70	7	0	59	1	1	0	10	1	69	148	1	241
71	8	1	34	2	2	0	8	0	105	160	3	236
72	10	0	47	0	2	0	11	2	105	177	1	284
73	9	0	72	1	1	0	6	0	79	168	3	289
74	9	0	35	1	1	0	4	1	105	156	0	216
75	1	0	49	1	0	0	4	1	86	142	0	209
76	8	2	54	4	2	1	6	0	110	187	1	282
77	4	0	57	0	0	1	7	3	80	152	0	235
78	6	1	52	2	0	1	11	2	175	250	1	349
79	3	2	44	4	0	0	7	0	53	113	0	226
80	13	2	47	4	0	1	6	2	120	195	0	248
81	5	2	67	3	0	0	18	1	110	206	0	285
82	6	0	63	3	1	1	8	2	101	185	1	225
83	8	3	72	1	0	0	29	2	120	235	0	323
84	2	1	39	2	1	1	4	0	57	107	1	200
85	3	1	56	1	2	0	16	0	92	171	0	243
86	4	9	88	3	0	1	7	0	104	216	1	337
87	3	0	74	4	1	1	14	2	128	227	1	310
88	8	3	57	4	0	0	9	3	78	162	1	227
89	5	1	70	4	0	0	18	2	109	209	0	280
Sub Totals	601	140	5,573	225	62	36	982	119	9,633	17,371	110	26,241

S. 98 Mobiles	3	12	51	4	2	1	5	3	103	184	6	
S. 99 Absentee - in ED	3	0	19	1	0	0	2	0	33	58	3	
S. 100 Absentee - out of ED	5	1	28	3	1	1	2	4	54	99	22	
S. 101 Absentee - Advance	1	0	14	1	0	0	3	0	18	37	1	
S. 104 Voting in DEO office	1	1	33	1	0	0	2	0	77	115	2	
S. 106 Voting by mail	0	0	5	0	0	0	0	0	7	12	0	
Grand Totals	614	154	5,723	235	65	38	996	126	9,925	17,876	144	26,241

% of Valid Votes 3.43% 0.86% 32.01% 1.31% 0.37% 0.22% 5.57% 0.71% 55.52%

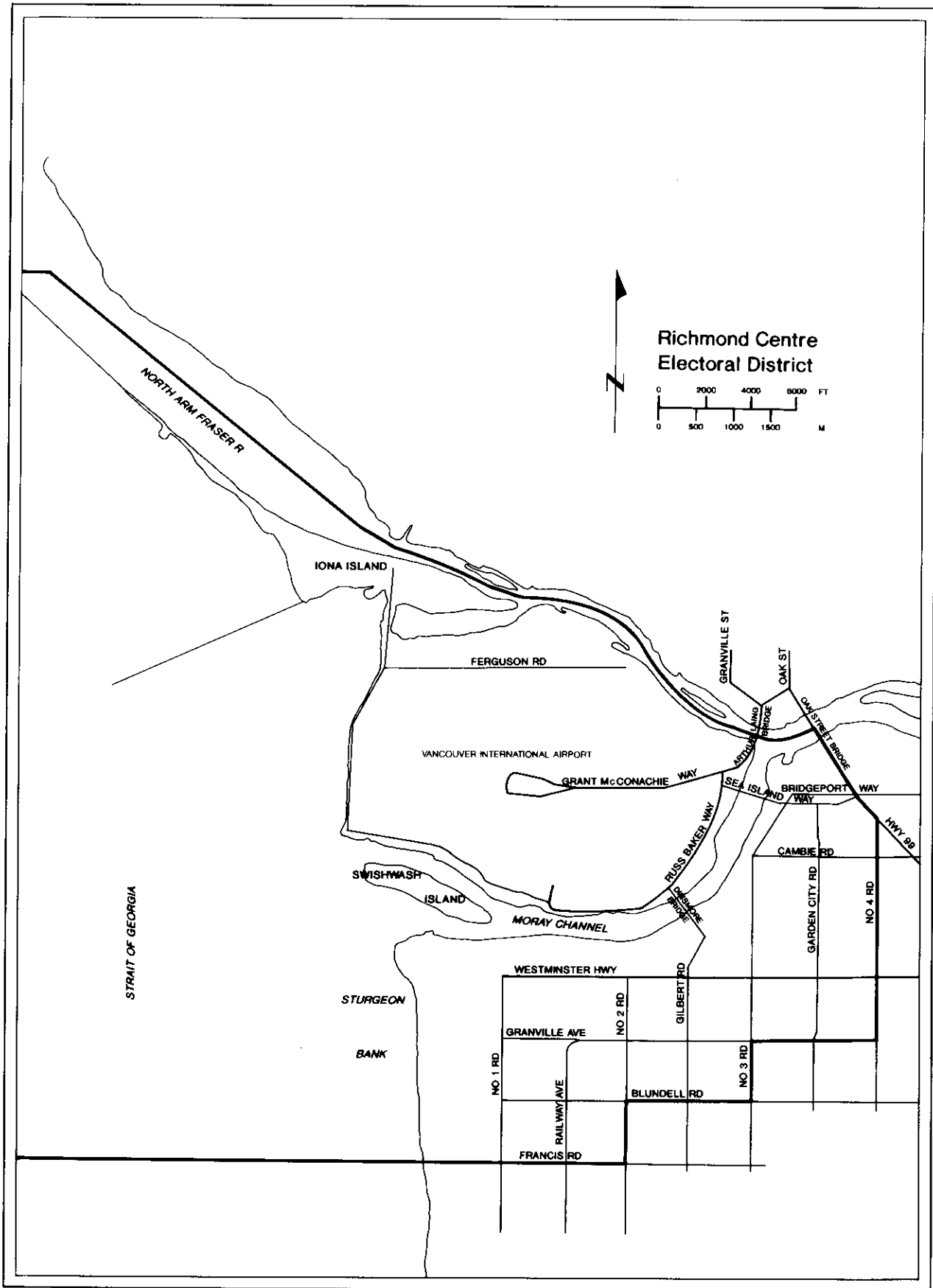
Summary:

Valid Votes - General & Advance	17,371	97.17%	Total Valid Votes
S. 98 Mobiles	184	1.03%	Total Valid Votes
S. 99 Absentee - in ED	58	0.32%	Total Valid Votes
S. 100 Absentee - out of ED	99	0.55%	Total Valid Votes
S. 101 Absentee - Advance	37	0.21%	Total Valid Votes
S. 104 Voting in DEO office	115	0.64%	Total Valid Votes
S. 106 Voting by mail	12	0.07%	Total Valid Votes

Total Valid Votes 17,876

Rejected Ballots	144	0.80%	Ballots Cast
Registered Voters Who Voted	18,020	68.67%	Registered Voters

Candidate Elected: Doug Symons (LIB)



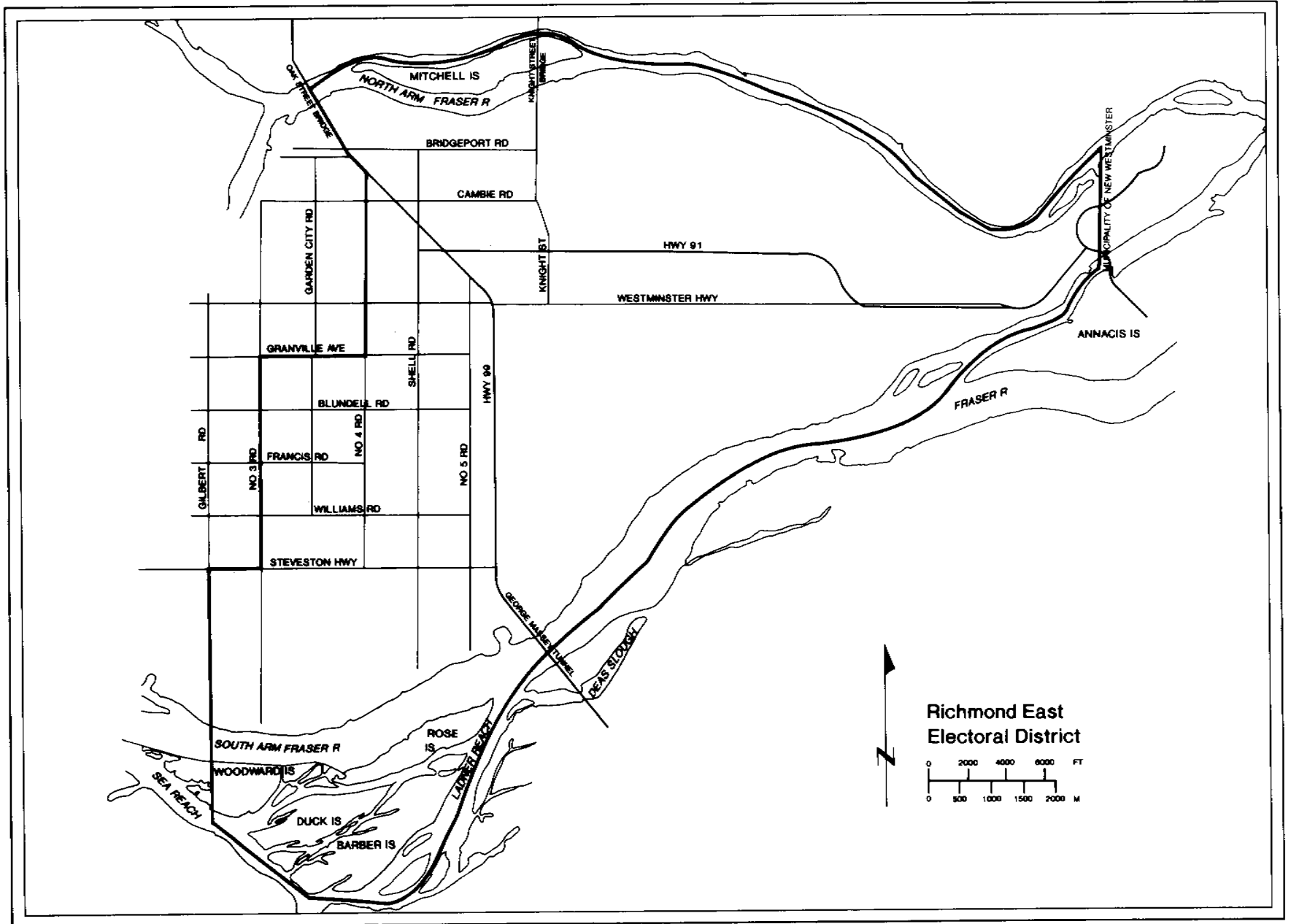
	Kevan Eric Hudson GP	Chris O'Toole SC	Paula Peterson RP	Linda Reid LIB	Balwant Sanghera NDP	Marc G. Schaper PDA	Carina Shelly NLP	Donald Veld CP	Total Valid Votes	Rejected Ballots	No. of Registered Voters
Advance Voting											
Broadmoor Baptist Church	10	8	24	395	143	35	0	1	616	1	
East Richmond Community Centre	3	0	11	188	113	20	0	3	338	1	
General Voting											
Voting Area											
1	3	2	10	180	96	20	2	1	314	0	425
2	2	2	8	118	78	11	0	0	219	5	392
3	3	1	17	144	60	17	0	1	243	1	337
4	4	0	11	103	62	9	0	0	189	2	293
5	3	3	20	105	58	16	1	1	207	0	322
6	3	0	8	41	44	3	0	12	111	0	185
7	1	1	21	216	91	12	0	0	342	4	463
8	0	2	13	149	80	11	0	1	256	0	334
9	6	2	23	95	78	7	2	1	214	0	299
10	3	2	8	120	57	6	2	3	201	2	283
11	2	2	8	119	61	14	0	0	206	0	320
12	3	1	11	60	77	10	0	1	163	1	280
13	2	4	14	137	60	10	0	0	227	1	325
14	3	0	6	53	58	14	1	0	135	0	237
15	1	3	11	113	106	11	0	2	247	2	356
16S	0	4	10	43	44	6	1	2	110	2	195
17	1	1	12	102	61	5	1	0	183	1	297
18	0	2	9	138	73	11	0	3	236	1	333
19	0	1	14	64	68	1	0	0	148	2	249
20	2	1	1	212	60	13	1	1	291	0	419
21	0	3	3	82	90	5	0	1	184	0	262
22	3	1	5	82	92	15	2	0	200	2	336
23	9	4	8	344	174	23	3	3	568	8	800
24	4	4	11	119	67	12	0	2	219	1	339
25	2	0	11	81	74	18	3	0	189	0	312
26	3	1	13	147	61	8	0	1	234	1	348
27	3	3	5	119	47	19	1	3	200	0	312
28	3	2	8	98	63	11	1	3	189	1	319
29	2	2	11	57	72	15	0	0	159	2	275
30	3	1	6	185	82	14	1	1	293	3	439
31	4	3	12	137	56	13	0	1	226	7	395
32	7	1	22	250	128	49	0	1	458	1	674
33	4	2	7	414	133	32	2	2	596	4	843
34	2	2	5	94	57	15	0	1	176	3	252
35	2	2	3	86	52	15	0	2	162	0	268
36	1	0	11	98	39	11	0	0	160	0	261
37	2	1	3	149	36	6	0	0	197	0	290
38	4	1	10	108	70	9	1	0	203	1	316
39	3	1	9	93	58	9	0	0	173	0	251
40	3	1	9	92	78	19	0	2	204	2	307
41	1	0	5	133	77	12	0	0	228	2	316
42	3	2	12	110	48	15	0	0	190	2	341
43	4	3	7	137	100	22	0	1	274	2	376
44	5	1	7	148	60	6	0	1	228	2	323
45	0	0	2	125	38	2	2	0	169	2	289
46	4	0	10	127	67	9	1	1	219	2	313
47	2	1	2	104	57	8	2	0	176	0	251
48	1	2	6	88	54	13	0	0	164	1	276
49	2	1	1	142	34	15	0	0	195	1	274
50	4	0	6	96	60	17	0	0	183	0	274
51	3	4	11	110	87	17	0	2	234	3	330
52	3	3	8	128	70	11	1	0	224	3	322
53	5	1	11	113	61	15	1	0	207	0	298
54	0	2	9	103	90	10	0	3	217	0	316
55	0	3	4	123	68	9	0	0	207	2	306
56	3	2	9	109	61	5	0	1	190	0	294
57	1	1	5	92	92	16	0	0	207	3	312
58	1	1	6	89	86	22	0	1	206	0	313
59	4	1	21	104	46	7	1	1	185	0	279
60	6	0	12	107	59	18	0	0	202	4	300

Voting Area (continued)	Kevan Eric Hudson GP	Chris O'Toole SC	Paula Peterson RP	Linda Reid LIB	Balwant Sanghera NDP	Marc G. Schaper PDA	Carina Shelly NLP	Donald Veld CP	Total Valid Votes	Rejected Ballots	No. of Registered Voters
61	5	0	5	102	77	13	0	0	202	2	288
62	2	2	7	96	64	18	1	0	190	0	289
63	0	0	15	97	77	19	0	0	208	0	304
64	5	2	9	99	60	9	1	0	185	0	273
65	8	2	8	93	75	13	0	1	200	0	302
66	2	1	12	94	33	9	0	0	151	0	237
67	2	0	9	77	48	14	0	0	150	0	245
68	5	2	15	75	54	12	1	2	166	2	314
69	4	2	10	94	52	19	1	1	183	0	294
70	3	2	6	126	48	13	2	0	200	0	328
71	4	1	8	125	50	9	0	1	198	1	308
72	0	0	3	106	40	12	0	0	161	1	237
73	1	2	5	73	48	9	0	4	142	2	283
74	1	0	12	104	39	14	2	0	172	2	277
75	5	3	7	112	62	11	0	0	200	1	300
76	0	1	5	93	87	7	0	2	195	0	312
77	1	2	9	98	75	14	1	2	202	1	286
78	6	2	11	100	72	12	0	1	204	3	316
79	4	1	14	129	62	9	1	0	220	1	316
80	0	4	6	122	48	10	0	0	190	1	267
Sub Totals	229	134	772	10,033	5,643	1,075	43	81	18,010	108	25,822
S. 98 Mobiles	2	0	1	11	4	3	0	0	21	1	
S. 99 Absentee - in ED	1	3	7	48	31	3	0	1	94	0	
S. 100 Absentee - out of ED	3	0	5	47	36	6	0	0	97	27	
S. 101 Absentee - Advance	0	1	1	12	13	1	0	0	28	1	
S. 104 Voting in DEO office	0	1	6	51	34	4	0	1	97	2	
S. 106 Voting by mail	0	0	0	3	2	1	0	0	6	1	
Grand Totals	235	139	792	10,205	5,763	1,093	43	83	18,353	140	25,822
% of Valid Votes	1.28%	0.76%	4.32%	55.60%	31.40%	5.96%	0.23%	0.45%			

Summary:

Valid Votes - General & Advance	18,010	98.13%	Total Valid Votes
S. 98 Mobiles	21	0.11%	Total Valid Votes
S. 99 Absentee - in ED	94	0.51%	Total Valid Votes
S. 100 Absentee - out of ED	97	0.53%	Total Valid Votes
S. 101 Absentee - Advance	28	0.15%	Total Valid Votes
S. 104 Voting in DEO office	97	0.53%	Total Valid Votes
S. 106 Voting by mail	6	0.03%	Total Valid Votes
Total Valid Votes	18,353		
Rejected Ballots	140	0.76%	Ballots Cast
Registered Voters Who Voted	18,493	71.62%	Registered Voters

Candidate Elected: Linda Reid (LIB)



	Shirley Abraham-Kirk RP	Gary Cross CP	Brian Gold GP	Gordon Neuls SC	Gail Paquette NDP	Geoff Plant LIB	Nancy Stewart NLP	Allan Warnke IND	Pat Young PDA	Total Valid Votes	Rejected Ballots	No. of Registered Voters
Advance Voting												
Lord Byng Elementary School	28	1	5	0	185	294	1	15	30	559	0	
Richmond Baptist Church	8	3	2	2	92	261	0	15	9	392	1	
General Voting												
Voting Area												
1S	5	5	1	4	40	43	4	2	2	106	3	135
2	5	2	3	2	33	31	0	6	2	84	0	183
3	4	0	1	1	29	87	0	2	3	127	0	177
4	8	4	1	0	37	100	1	0	4	155	2	225
5	3	0	0	3	23	88	0	3	2	122	0	207
6	5	1	1	2	33	90	0	3	5	140	0	187
7	3	2	2	1	30	138	0	3	6	185	0	236
8	13	1	3	1	52	44	0	3	7	124	1	195
9	5	0	2	1	44	159	0	7	14	232	4	329
10	4	0	0	0	49	93	0	1	2	149	2	230
11	7	0	2	2	46	152	0	8	10	227	2	342
12	8	1	0	0	68	111	1	2	4	195	1	329
13	10	0	6	1	46	96	0	4	10	173	1	285
14	7	3	0	0	55	108	1	1	6	181	1	284
15	6	1	3	1	44	147	0	1	8	211	0	294
16	7	0	1	1	55	87	0	4	10	165	0	258
17	3	0	2	2	32	62	0	1	8	110	0	186
18	7	4	0	0	68	130	1	11	9	230	0	309
19	12	1	4	0	65	63	1	3	12	161	0	244
20	7	1	4	3	80	76	0	3	12	186	1	283
21	5	0	4	1	53	59	1	4	4	131	0	178
22	3	1	3	1	57	83	1	4	8	161	1	228
23	11	0	7	0	69	124	0	8	20	239	0	350
24	2	1	3	5	48	66	3	1	4	133	0	187
25	3	0	2	0	24	145	1	2	7	184	0	274
26	10	0	1	0	31	131	0	4	8	185	0	247
27	4	2	2	0	33	138	0	8	6	193	1	274
28	0	1	1	0	34	162	0	6	5	209	0	297
29	6	0	3	0	23	196	0	3	8	239	1	320
30	5	0	3	1	60	128	0	6	8	211	1	303
31	5	3	0	3	42	137	0	4	8	202	0	304
32	5	3	1	1	54	120	1	5	5	195	1	279
33	7	4	2	0	43	84	0	10	10	160	0	245
34	7	5	0	0	53	101	0	0	6	172	0	258
35	10	1	2	1	55	119	0	2	13	203	1	318
36	3	0	0	0	47	95	0	4	14	163	0	250
37	5	1	1	0	63	95	0	4	10	179	1	296
38	1	1	0	0	57	128	0	8	11	206	1	328
39	4	0	1	1	51	153	0	1	11	222	1	331
40	5	1	2	1	60	163	0	2	10	244	0	253
41	6	1	1	2	39	87	0	5	3	144	1	241
42	0	2	0	0	24	128	0	4	2	160	0	235
43	5	0	1	0	46	148	0	5	13	218	2	314
44	3	0	1	0	48	95	0	4	2	153	2	246
45	4	0	1	1	67	100	0	1	16	190	1	276
46	2	2	1	0	44	42	2	4	13	110	0	168
47	3	1	1	1	69	80	0	4	14	173	0	273
48	10	1	5	2	60	124	1	15	6	224	0	308
49	6	1	0	0	31	52	0	2	2	94	1	139
50	10	6	1	3	75	55	1	5	14	170	0	251
51	11	0	2	0	95	71	1	1	13	194	4	269
52	5	0	0	1	46	74	0	2	10	138	0	221
53	11	0	3	0	58	104	0	4	10	190	0	288
54	1	0	1	1	28	104	0	1	11	147	0	208
55	7	0	4	1	77	151	1	5	16	262	0	273
56	2	2	3	0	61	127	1	4	8	208	1	323
57	6	0	1	2	48	134	0	3	2	196	1	312
58	8	1	0	0	88	98	0	10	17	222	0	318
59	8	1	0	2	55	133	1	1	6	207	1	313
60	5	0	4	0	28	165	0	5	5	212	0	291

Voting Area (continued)	Shirley Abraham-Kirk RP	Gary Cross CP	Brian Gold GP	Gordon Neuls SC	Gail Paquette NDP	Geoff Plant LIB	Nancy Stewart NLP	Allan Warnke IND	Pat Young PDA	Total Valid Votes	Rejected Ballots	No. of Registered Voters
61	9	1	2	0	40	105	1	15	12	185	1	270
62	2	0	0	1	19	53	0	0	7	82	1	135
63	5	1	2	1	59	133	1	10	7	219	0	292
64	5	0	1	2	33	141	0	10	9	201	2	260
65	6	0	0	0	39	140	0	4	6	195	1	270
66	10	1	4	1	49	109	0	5	6	185	0	296
67	7	3	6	0	110	64	1	7	19	217	0	348
68	3	2	9	1	81	61	0	8	11	176	4	267
69	3	1	3	0	73	87	1	8	7	183	1	255
70	6	1	2	0	107	120	1	11	29	277	0	375
71	4	2	3	3	95	116	0	9	32	264	1	374
72	7	0	3	0	91	64	0	7	13	185	0	276
73	7	2	4	3	46	34	0	3	17	116	1	249
74	11	0	2	1	109	102	2	7	21	255	1	373
75	6	1	5	3	71	32	0	7	12	137	1	234
76	11	1	1	3	99	85	1	3	15	219	2	282
77	5	2	5	1	52	60	0	5	11	141	0	237
78	6	0	1	1	51	67	0	4	11	141	0	195
79	7	2	4	2	62	111	0	5	18	211	2	289
80	5	2	2	0	30	96	0	6	8	149	0	212
81	5	1	4	1	40	120	2	10	17	200	1	290
82	6	0	2	0	57	135	1	5	20	226	1	331
83	9	0	2	1	84	97	2	6	16	217	1	340
84	9	0	1	1	116	198	0	13	26	364	0	490
85	5	0	4	2	67	160	0	6	21	265	0	361
86	-	-	-	-	-	-	-	-	-	-	-	0
87	-	-	-	-	-	-	-	-	-	-	-	0
88	-	-	-	-	-	-	-	-	-	-	-	0
Sub Totals	538	95	183	86	4,930	9,449	38	443	905	16,667	63	23,006
S. 98 Mobiles	1	2	0	0	8	6	0	1	1	19	5	
S. 99 Absentee - in ED	9	1	1	1	39	61	0	4	6	122	3	
S. 100 Absentee - out of ED	4	1	1	1	23	42	0	0	3	75	14	
S. 101 Absentee - Advance	0	0	2	0	7	11	0	0	0	20	0	
S. 104 Voting in DEO office	4	0	1	0	31	70	0	2	3	111	0	
S. 106 Voting by mail	0	0	0	0	3	4	0	0	1	8	0	
Grand Totals	556	99	188	88	5,041	9,643	38	450	919	17,022	85	23,006
% of Valid Votes	3.27%	0.58%	1.10%	0.52%	29.61%	56.65%	0.23%	2.64%	5.40%			

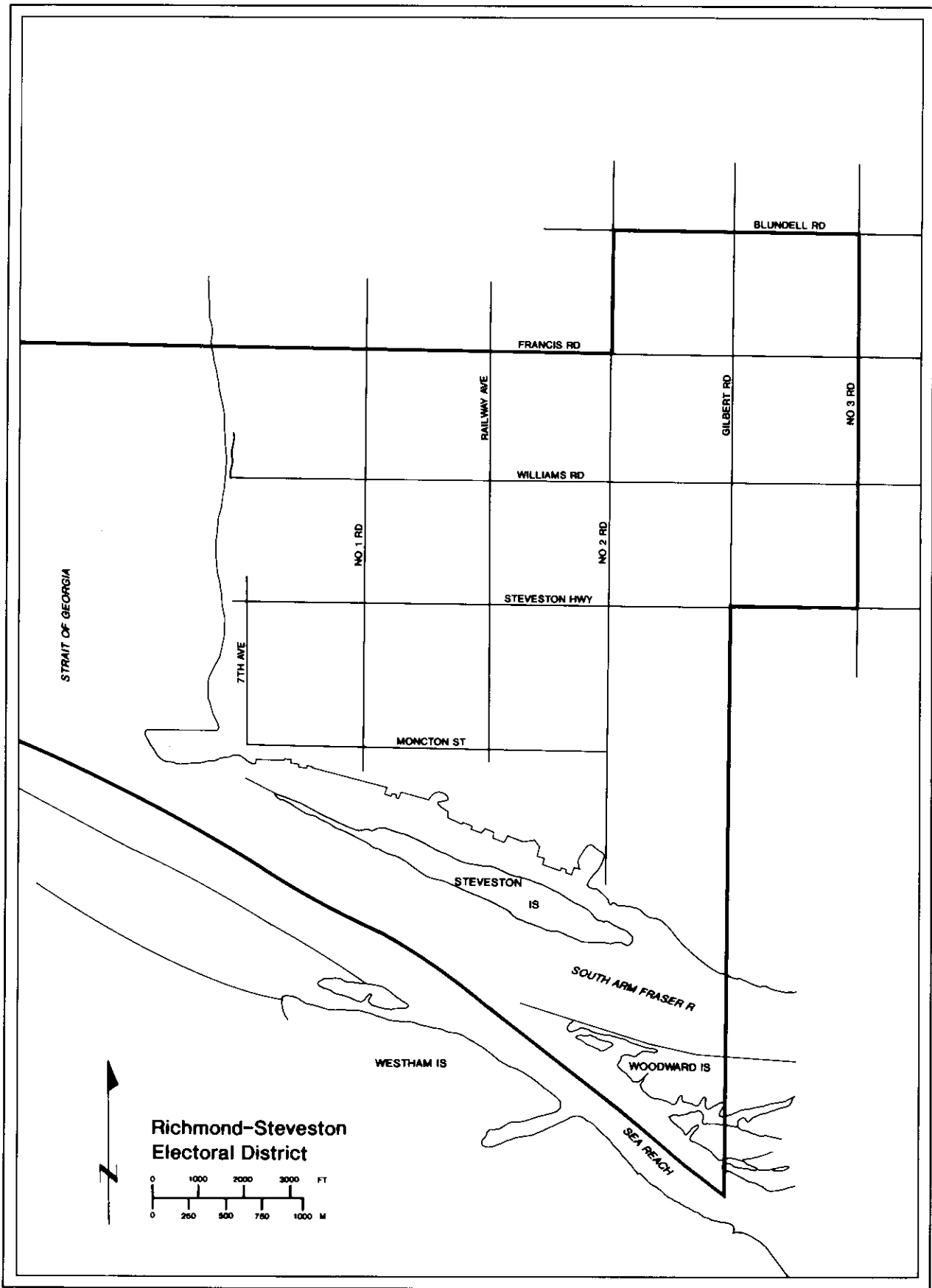
Summary:

Valid Votes - General & Advance	16,667	97.91%	Total Valid Votes
S. 98 Mobiles	19	0.11%	Total Valid Votes
S. 99 Absentee - in ED	122	0.72%	Total Valid Votes
S. 100 Absentee - out of ED	75	0.44%	Total Valid Votes
S. 101 Absentee - Advance	20	0.12%	Total Valid Votes
S. 104 Voting in DED office	111	0.65%	Total Valid Votes
S. 106 Voting by mail	8	0.05%	Total Valid Votes

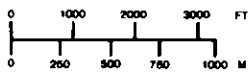
Total Valid Votes 17,022

Rejected Ballots	85	0.50%	Ballots Cast
Registered Voters Who Voted	17,107	74.36%	Registered Voters

Candidate Elected: Geoff Plant (LIB)



**Richmond-Steveston
Electoral District**



	Ed Conroy NDP	Jim Greene LIB	Clare Greidanus GP	Phillip Morris RP	Kathy Plummer PDA	Total Valid Votes	Rejected Ballots	No. of Registered Voters
Advance Voting								
Castlegar	217	91	7	17	8	340	0	
Rossland	54	43	5	3	1	106	0	
Salmo	37	17	2	8	4	68	0	
Trail	237	230	6	14	14	501	1	
General Voting								
Voting Area								
1 Pass Creek	153	44	10	21	6	234	3	341
2 Thrums	146	37	8	17	7	215	0	328
3 Ymir	89	48	29	23	8	197	1	283
4 Ootischenia	96	17	1	1	0	115	0	169
5 Ootischenia	144	63	2	22	5	236	0	343
6 Raspberry	147	49	3	25	5	229	1	349
7 Robson	143	39	5	23	10	220	1	343
8 Robson	159	51	7	32	7	256	1	378
9 Blueberry	65	37	2	21	5	130	0	205
10 Castlegar	132	25	4	2	6	169	0	294
11 Castlegar	115	42	3	10	7	177	1	282
12 Castlegar	137	35	7	10	8	197	1	305
13 Castlegar	95	22	2	12	3	134	1	202
14 Castlegar	163	48	6	14	13	244	0	335
15 Castlegar	141	76	3	12	10	242	1	381
16 Castlegar	141	60	3	11	8	223	2	320
17 Castlegar	155	103	6	16	16	296	1	427
18 Castlegar	127	97	2	16	6	248	0	365
19 Castlegar	140	70	5	15	3	233	0	341
20 Castlegar	126	101	2	16	5	250	0	335
21 Castlegar	131	69	3	16	9	228	1	304
22 Castlegar	125	52	1	15	8	201	0	292
23 Castlegar	122	87	3	19	7	238	1	359
24 Blueberry Creek	148	70	10	21	8	257	0	357
25 Genelle	128	95	3	15	7	248	3	345
26 Genelle	51	44	4	15	3	117	1	163
27 Fruitvale	76	56	3	21	13	169	1	256
28 Salmo	58	59	8	21	14	160	2	262
29 Salmo	86	75	4	45	19	229	3	310
30 Salmo	124	85	9	32	19	269	1	364
31 Salmo	43	35	2	5	8	93	0	139
32 Salmo	97	56	8	41	9	211	1	327
33 Fruitvale	125	65	8	21	10	229	0	332
34 Fruitvale	108	61	1	38	15	223	0	322
35 Fruitvale	142	93	1	37	16	289	1	375
36 Fruitvale	113	82	6	16	19	236	0	339
37 Fruitvale	81	72	2	20	5	180	0	241
38 Oasis	108	89	9	20	5	231	1	304
39 Trail	99	75	1	15	4	194	2	275
40 Trail	77	141	4	9	6	237	0	322
41 Trail	75	63	0	11	8	157	1	249
42 Trail	105	130	2	11	11	259	1	436
43 Trail	79	115	1	12	6	213	1	292
44 Trail	62	114	1	13	9	199	0	274
45 Trail	94	87	3	11	10	205	6	290
46 Trail	81	137	2	10	11	241	0	391
47 Trail	56	38	2	8	5	109	0	162
48 Trail	67	48	2	7	5	129	0	215
49 Trail	90	51	2	6	4	153	0	221
50 Trail	62	46	0	6	7	121	1	255
51 Trail	66	48	2	10	7	133	0	226
52 Trail	81	73	0	13	3	170	0	271
53 Trail	57	32	2	15	3	109	0	182
54 Trail	60	30	4	14	3	111	2	209
55 Trail	27	37	6	5	2	77	1	136
56 Trail	61	50	1	9	7	128	0	208
57 Trail	87	61	8	7	8	171	1	278
58 Trail	69	45	2	7	6	129	3	201
59 Trail	54	53	2	11	1	121	0	220

Voting Area (continued)		Ed Conroy NDP	Jim Greene LIB	Clare Greidanus GP	Phillip Morris RP	Kathy Plummer PDA	Total Valid Votes	Rejected Ballots	No. of Registered Voters
60	Trail	25	81	0	4	4	114	0	152
61	Warfield	105	97	6	19	3	230	0	324
62	Warfield	73	91	1	13	5	183	0	250
63	Warfield	127	125	3	33	13	301	0	393
64	Warfield	89	98	5	17	9	218	0	302
65	Rossland	72	62	8	7	9	158	0	233
66	Rossland	87	76	16	14	7	200	0	322
67	Rossland	89	77	20	18	17	221	2	326
68	Rossland	136	136	14	16	8	310	1	400
69	Rossland	66	128	5	14	3	216	0	298
70	Rossland	93	66	17	13	5	194	1	290
71	Rossland	111	88	16	15	9	239	1	327
72	Rossland	86	72	14	10	8	190	0	262
73	Rossland	21	23	4	7	4	59	0	95
74	Trail	21	8	0	9	2	40	0	68
75	Montrose	95	67	0	22	7	191	0	248
76	Montrose	95	48	1	23	7	174	0	248
77	Montrose	95	69	2	14	3	183	0	270
78	Beaver Falls	90	44	1	21	12	168	2	285
79	Fruitvale	156	79	7	40	20	302	2	422
80	Columbia Gardens	83	81	4	12	6	186	0	239
Sub Totals		8,349	5,780	406	1,330	646	16,511	59	22,784
S. 98 Mobiles		96	48	6	2	5	157	3	
S. 99 Absentee - in ED		72	33	13	19	4	141	0	
S. 100 Absentee - out of ED		53	30	7	10	2	102	3	
S. 101 Absentee - Advance		6	2	0	0	1	9	0	
S. 104 Voting in DEO office		49	25	2	4	2	82	2	
S. 106 Voting by mail		10	5	0	1	0	16	0	
Grand Totals		8,635	5,923	434	1,366	660	17,018	67	22,784
% of Valid Votes		50.74%	34.80%	2.55%	8.03%	3.88%			

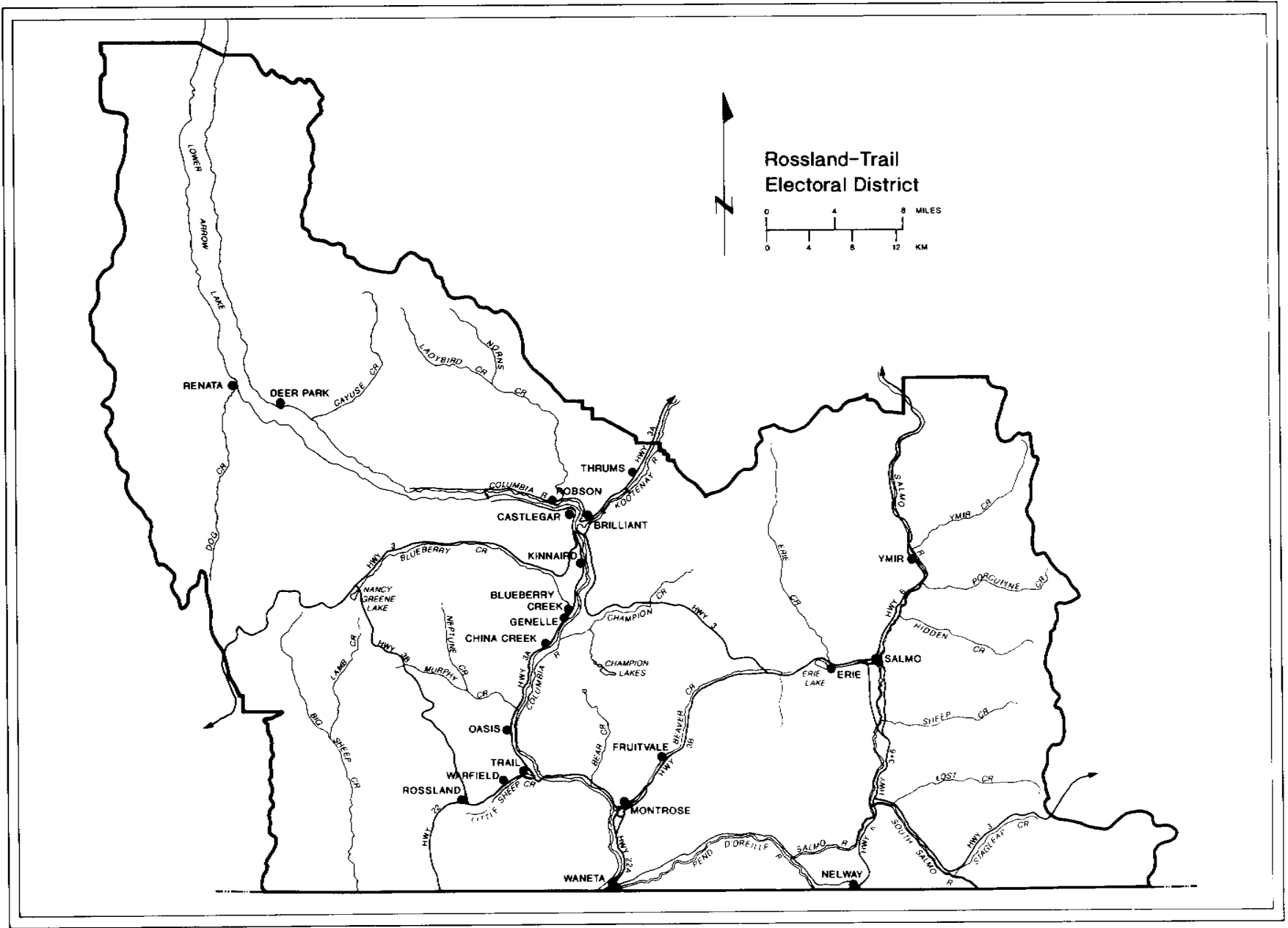
Summary:

Valid Votes - General & Advance	16,511	97.02%	Total Valid Votes
S. 98 Mobiles	157	0.92%	Total Valid Votes
S. 99 Absentee - in ED	141	0.83%	Total Valid Votes
S. 100 Absentee - out of ED	102	0.60%	Total Valid Votes
S. 101 Absentee - Advance	9	0.05%	Total Valid Votes
S. 104 Voting in DEO office	82	0.48%	Total Valid Votes
S. 106 Voting by mail	16	0.09%	Total Valid Votes

Total Valid Votes 17,018

Rejected Ballots	67	0.39%	Ballots Cast
Registered Voters Who Voted	17,085	74.99%	Registered Voters

Candidate Elected: Ed Conroy (NDP)



	Murray Robert Coell LIB	Zino Del Monte WCC	Wally du Temple GP	Ross Imrie RP	Lynda Laushway NDP	Gary Lundy PDA	Paul Tessier NLP	Total Valid Votes	Rejected Ballots	No. of Registered Voters
Advance Voting										
Brentwood Bay	218	1	6	21	175	18	4	443	0	
Salt Spring Island	215	0	15	22	191	16	0	459	0	
Sidney	560	3	26	55	281	35	1	961	10	
General Voting										
Voting Area										
1 Galiano Island	11	0	2	1	35	4	0	53	0	87
2 Galiano Island	81	2	12	3	120	2	3	223	3	342
3 Galiano Island	102	2	11	6	92	10	0	223	1	348
4 Mayne Island	95	0	6	11	139	17	2	270	1	366
5 Mayne Island	103	2	7	10	90	19	1	232	0	359
6 Saturna Island	60	0	6	7	84	15	0	172	0	254
7 Pender Island	127	1	10	9	94	13	2	256	0	357
8 Pender Island	98	1	17	9	109	16	0	250	1	353
9 Pender Island	131	0	14	18	105	25	0	293	0	405
10 Pender Island	86	0	16	10	82	17	1	212	2	320
11 Salt Spring Island	126	0	25	12	130	22	2	317	1	487
12 Salt Spring Island	99	0	15	11	102	13	0	240	2	330
13S Salt Spring Island	17	1	0	0	10	3	0	31	3	41
14 Salt Spring Island	98	1	2	14	107	11	0	233	1	369
15 Salt Spring Island	110	0	7	8	104	14	0	243	0	351
16 Salt Spring Island	87	0	14	16	120	17	0	254	0	358
17 Salt Spring Island	80	1	11	7	84	12	1	196	1	294
18 Salt Spring Island	132	3	6	8	78	6	0	233	0	372
19 Salt Spring Island	114	0	2	14	80	21	0	231	1	384
20 Salt Spring Island	96	0	7	16	109	15	0	243	0	352
21 Salt Spring Island	116	0	12	16	117	10	1	272	0	415
22 Salt Spring Island	82	0	19	12	86	17	2	218	2	329
23 Salt Spring Island	116	1	16	18	116	11	0	278	1	395
24 Salt Spring Island	86	0	23	9	108	13	2	241	0	361
25 Salt Spring Island	91	0	33	14	108	13	0	259	0	371
26 Salt Spring Island	104	0	12	13	88	16	0	233	3	376
27 Salt Spring Island	47	0	23	19	118	8	0	215	2	328
28 Salt Spring Island	50	0	32	5	126	11	0	224	0	304
29	18	0	0	3	21	1	0	43	0	72
30	133	0	5	13	70	6	0	227	1	352
31	76	0	4	11	79	7	0	177	3	273
32	94	1	2	16	68	8	2	191	1	292
33	95	0	4	19	83	14	0	215	1	322
34	116	0	8	14	49	12	0	199	1	318
35	108	0	4	12	82	9	0	215	0	304
36	109	0	1	18	72	14	1	215	1	309
37	130	1	8	16	101	21	1	278	0	386
38	92	0	4	14	82	19	0	211	1	310
39	91	1	8	3	58	4	1	166	0	232
40	108	1	1	25	81	11	0	227	1	326
41	85	0	6	10	91	23	1	216	1	315
42S	23	0	2	1	13	3	3	45	0	81
43	126	2	3	16	84	18	1	250	2	358
44	64	0	9	10	87	6	0	176	1	269
45	125	0	7	18	79	13	0	242	1	383
46	92	1	0	14	70	3	0	180	3	265
47	107	0	1	12	69	25	1	215	4	358
48	90	0	12	14	65	14	1	196	2	334
49	69	1	6	19	77	14	0	186	0	299
50	75	1	7	17	106	22	0	228	0	346
51	77	0	10	27	86	10	2	212	2	328
52	114	0	12	13	95	8	0	242	0	345
53	135	0	4	12	68	8	0	227	0	339
54	145	0	3	15	62	9	0	234	1	322
55	139	0	4	11	68	5	2	229	0	305
56	185	0	9	20	69	13	0	296	0	379
57	144	1	3	14	97	12	1	272	2	368
58	103	0	9	10	67	10	0	199	1	287
59	144	1	6	23	82	13	0	269	0	380
60	98	0	4	11	75	13	1	202	0	264

Voting Area (continued)	Murray Robert Coell LIB	Zino Del Monte WCC	Wally du Temple GP	Ross Imrie RP	Lynda Laushway NDP	Gary Lundy PDA	Paul Tessier NLP	Total Valid Votes	Rejected Ballots	No. of Registered Voters
61	132	1	15	18	110	14	1	291	0	368
62	116	0	6	17	115	5	0	259	0	359
63	138	1	11	9	92	8	2	261	0	317
64	106	0	16	17	68	5	0	212	0	291
65	125	0	2	4	73	8	0	212	1	317
66	135	0	6	20	69	10	1	241	1	321
67	171	0	7	14	77	12	1	282	2	370
68	105	0	10	17	61	21	0	214	1	307
69	116	0	7	16	67	16	0	222	0	311
70	69	0	4	12	46	7	0	138	1	182
71	136	2	1	19	43	11	0	212	0	273
72	165	0	4	18	81	5	1	274	3	372
73	112	0	12	13	93	11	1	242	0	362
74	193	0	3	19	80	10	1	306	1	398
75	173	0	4	22	80	12	1	292	1	371
76	152	0	5	13	65	16	0	251	1	320
77	135	0	5	17	81	20	0	258	0	329
78	110	1	6	14	114	17	0	262	1	360
79S	41	1	5	7	20	5	1	80	6	87
80	104	0	0	11	81	25	1	222	0	324
81	97	0	4	11	51	10	1	174	0	292
82	141	0	1	13	52	13	0	220	1	302
83	98	4	11	13	146	16	2	290	0	482
84	139	0	2	25	150	44	0	360	1	467
85	85	1	4	20	129	16	2	257	2	359
86	130	0	4	14	71	7	0	226	0	354
87	131	0	5	6	97	8	0	247	1	334
88	96	2	2	20	105	20	1	246	0	343
89	129	0	2	14	79	15	1	240	0	343
90	39	1	4	8	163	16	0	231	0	324
91	107	1	7	26	100	28	1	270	0	443
92	106	0	3	11	89	13	1	223	2	327
93	125	0	7	18	92	11	1	254	0	327
94	130	0	1	12	88	16	0	247	0	356
95	93	0	3	4	79	13	2	194	2	279
96	121	2	11	12	85	12	0	243	1	360
97	148	3	7	18	120	12	0	308	1	392
98	129	1	8	18	65	16	2	239	0	326
99	123	1	3	14	106	18	0	265	1	340
100	98	1	6	5	64	15	0	189	0	332
101	124	1	8	11	89	5	3	241	0	321
102	113	1	3	18	87	11	0	233	1	321
103	61	0	3	3	72	15	0	154	0	219
104	113	2	10	17	102	13	2	259	0	376
105	131	0	5	14	94	8	0	252	0	390
106	88	2	6	17	98	13	0	224	0	338
107	114	1	11	18	118	18	0	280	1	385
108	167	0	3	8	61	11	1	251	0	359
109	113	0	2	7	94	13	0	229	1	317
110	107	0	4	6	63	14	0	194	1	282
111	107	0	2	9	78	11	0	207	0	289
Sub Totals	12,885	60	854	1,552	10,147	1,497	71	27,066	100	36,247
S. 98 Mobiles	10	0	0	1	5	0	0	16	1	
S. 99 Absentee - in ED	160	1	31	22	133	16	1	364	1	
S. 100 Absentee - out of ED	97	0	10	20	117	12	0	256	8	
S. 101 Absentee - Advance	32	1	0	2	21	2	0	58	3	
S. 104 Voting in DEO office	157	0	2	23	82	4	0	268	5	
S. 106 Voting by mail	33	1	1	7	41	2	0	85	2	
Grand Totals	13,374	63	898	1,627	10,546	1,533	72	28,113	120	36,247
% of Valid Votes	47.57%	0.23%	3.19%	5.79%	37.51%	5.45%	0.26%			

(continued next page)

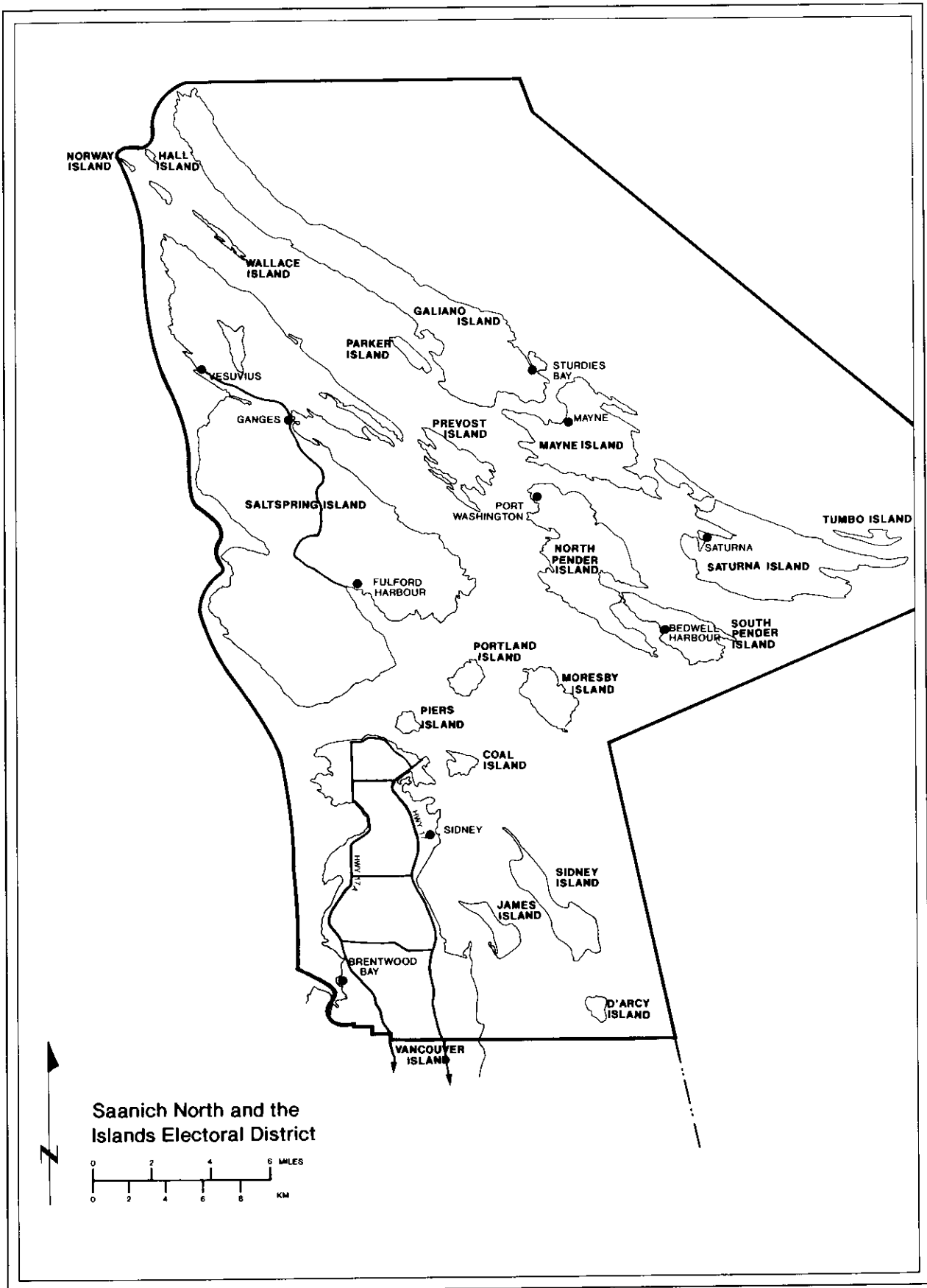
Summary:

Valid Votes - General & Advance	27,066	96.28%	Total Valid Votes
S. 98 Mobiles	16	0.06%	Total Valid Votes
S. 99 Absentee - in ED	364	1.29%	Total Valid Votes
S. 100 Absentee - out of ED	256	0.91%	Total Valid Votes
S. 101 Absentee - Advance	58	0.21%	Total Valid Votes
S. 104 Voting in DEO office	268	0.95%	Total Valid Votes
S. 106 Voting by mail	85	0.30%	Total Valid Votes

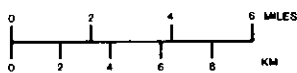
Total Valid Votes 28,113

Rejected Ballots	120	0.43%	Ballots Cast
Registered Voters Who Voted	28,233	77.89%	Registered Voters

Candidate Elected: Murray Robert Coell (LIB)



Saanich North and the Islands Electoral District



	Gail Anderson NLP	Laery Braaten CCF	Douglas Christie WCC	Cherie Dealey PDA	Jack Etkin GP	Colin Knecht RP	Frank Leonard LIB	Andrew Petter NDP	Ken Wiebe LBN	Total Valid Votes	Rejected Ballots	No. of Registered Voters
Advance Voting												
District Electoral Office	2	1	1	53	13	26	554	590	3	1,243	8	
General Voting												
Voting Area												
1	1	0	2	9	6	4	98	107	0	227	2	288
2	0	0	0	15	6	9	93	79	1	203	1	301
3	2	1	1	17	0	4	133	111	0	269	0	382
4	0	0	0	4	2	4	162	87	0	259	0	334
5	0	0	1	14	3	3	135	82	0	238	0	313
6	1	0	0	14	5	8	152	114	0	294	0	375
7	0	2	0	10	1	5	99	96	1	214	0	289
8	1	0	1	15	12	3	96	95	0	223	2	330
9	0	0	1	15	2	8	106	85	1	218	2	313
10	0	0	0	8	9	6	99	88	0	210	1	365
11	0	0	0	7	2	8	105	105	0	227	1	315
12	0	1	0	15	4	6	105	73	0	204	0	280
13	1	2	0	10	5	3	150	97	0	268	0	332
14	0	1	0	14	1	3	123	87	0	229	0	301
15	0	0	0	10	1	8	140	108	0	267	1	361
16	0	0	0	14	2	1	132	82	0	231	0	317
17	1	0	0	11	4	3	92	101	1	213	1	304
18	1	0	0	8	2	3	100	86	0	200	0	269
19	0	0	0	12	3	4	167	68	1	255	1	337
20	0	0	0	3	0	5	55	14	0	77	0	113
21	0	0	0	15	1	6	103	102	1	228	0	339
22	0	0	2	4	2	11	197	69	0	285	0	379
23	0	0	0	15	1	5	187	74	0	282	0	335
24	0	0	0	12	0	1	176	69	0	258	0	329
25	0	0	0	7	3	5	223	115	0	353	0	415
26	1	0	0	14	7	10	116	131	0	279	0	402
27	1	0	0	10	3	6	144	74	0	238	0	308
28	1	0	1	15	5	3	171	147	1	344	1	551
29	1	1	0	9	10	6	95	96	0	218	1	297
30	0	0	3	9	3	8	104	154	0	281	0	378
31	0	0	1	14	10	5	98	105	0	233	1	324
32	0	0	2	9	3	3	64	78	2	161	1	415
33	0	0	1	8	1	2	83	120	0	215	1	299
34	2	1	2	17	5	10	170	122	0	329	2	439
35	0	0	2	7	2	6	49	81	1	148	0	218
36	0	1	0	5	0	3	160	45	0	214	1	309
37	1	0	1	5	0	3	152	76	0	238	1	308
38	0	0	1	12	3	5	147	70	0	238	1	299
39	0	1	0	8	2	6	223	103	0	343	1	461
40	0	0	1	8	2	8	265	97	0	381	0	488
41	1	0	0	13	0	11	81	129	0	235	0	319
42	1	1	2	10	5	16	94	120	0	249	1	342
43	0	0	0	9	2	12	74	121	0	218	0	316
44	0	0	2	16	4	3	89	176	1	291	0	346
45	1	0	0	15	5	7	86	101	0	215	0	278
46	0	1	1	6	2	7	69	135	0	221	0	282
47	0	0	0	11	3	3	49	160	0	226	0	343
48	3	0	1	9	4	1	95	92	1	206	0	291
49	1	1	0	9	2	3	92	97	1	206	1	278
50	0	0	1	5	3	4	122	120	1	256	0	353
51	0	0	0	5	4	5	96	65	0	175	0	234
52	1	0	0	16	3	7	87	110	0	224	0	297
53	1	0	1	4	3	10	94	127	0	240	1	340
54	2	3	0	8	3	4	103	93	1	217	1	293
55	1	2	1	16	0	11	89	112	0	232	0	333
56	0	0	0	12	6	3	90	103	0	214	0	297
57	1	0	2	19	0	5	79	93	0	199	0	290
58	0	0	0	8	0	5	101	123	0	237	1	320
59	1	0	1	11	6	6	90	132	0	247	2	348
60	0	0	0	13	3	2	86	108	0	212	1	315
61	1	0	1	14	2	15	75	116	1	225	1	312

Voting Area (continued)	Gail Anderson NLP	Laery Braaten CCF	Douglas Christie WCC	Cherie Dealey PDA	Jack Etkin GP	Colin Knecht RP	Frank Leonard LIB	Andrew Petter NDP	Ken Wiebe LBN	Total Valid Votes	Rejected Ballots	No. of Registered Voters
62	0	0	1	4	3	6	62	115	1	192	2	303
63	1	1	1	10	2	5	105	98	0	223	0	317
64	1	0	0	9	6	9	136	168	2	331	2	441
65	1	0	2	18	6	11	96	144	0	278	6	374
66	3	0	2	13	4	1	84	139	0	246	0	348
67	0	0	0	13	4	8	72	104	0	201	1	301
68	0	1	1	9	2	5	87	116	2	223	1	310
69	1	0	0	10	3	6	55	101	1	177	4	288
70	2	2	0	8	5	3	98	56	1	175	1	272
71	1	0	0	12	2	9	54	91	0	169	1	303
72	2	2	0	14	3	4	70	103	1	199	1	291
73	1	0	0	10	3	4	82	119	0	219	0	317
74	3	0	2	6	1	5	120	100	0	237	0	330
75	0	0	1	6	5	5	53	77	0	147	2	272
76	0	0	1	7	1	9	61	89	0	168	0	281
77	0	0	0	13	2	7	78	88	1	189	0	299
78	1	0	0	7	2	8	62	118	0	198	4	290
79	2	2	1	13	4	9	53	128	0	212	0	316
80	1	0	1	17	0	10	49	123	0	201	3	284
81	1	0	1	17	2	9	49	122	0	201	2	303
82	1	0	1	14	3	8	58	128	0	213	2	322
83	1	0	0	10	5	15	65	94	0	190	1	276
84	1	0	0	11	1	6	94	117	1	231	1	341
85	1	0	0	6	4	5	57	76	1	150	1	267
86	1	0	0	5	3	2	91	93	0	195	0	308
87	3	0	0	10	1	7	68	100	0	189	1	275
88	1	0	0	19	7	5	91	111	0	234	1	316
89	1	1	1	16	1	4	61	127	0	212	1	322
90	1	1	1	12	3	6	65	112	0	201	0	300
91	4	0	2	13	2	4	54	81	0	160	3	302
92	1	0	2	9	5	5	83	82	0	187	2	273
93	0	0	1	14	3	8	82	110	0	218	0	315
94	2	0	1	8	3	2	102	92	0	210	0	298
95	0	0	0	15	5	2	65	135	3	225	1	306
96	0	1	0	19	1	8	70	130	0	229	3	313
97	1	1	0	17	3	5	43	110	1	181	3	288
98	4	2	1	21	1	9	46	105	2	191	0	293
99	1	1	0	9	6	10	37	140	1	205	0	302
100	1	1	0	10	4	11	66	128	2	223	1	325
101S	3	2	1	3	0	5	31	32	0	77	11	183
Sub Totals	81	38	62	1,167	327	636	10,519	11,018	39	23,887	102	32,204
S. 98 Mobiles	0	0	0	1	0	5	10	24	0	40	1	
S. 99 Absentee - in ED	3	0	2	12	8	8	108	135	1	277	12	
S. 100 Absentee - out of ED	2	0	1	10	5	10	58	69	0	155	18	
S. 101 Absentee - Advance	0	0	0	0	0	3	26	16	0	45	1	
S. 104 Voting in DEO office	0	0	1	6	3	10	127	114	0	261	5	
S. 106 Voting by mail	0	0	0	2	0	4	19	18	0	43	2	
Grand Totals	86	38	66	1,198	343	676	10,867	11,394	40	24,708	141	32,204
% of Valid Votes	0.35%	0.15%	0.27%	4.85%	1.39%	2.74%	43.98%	46.11%	0.16%			

(continued next page)

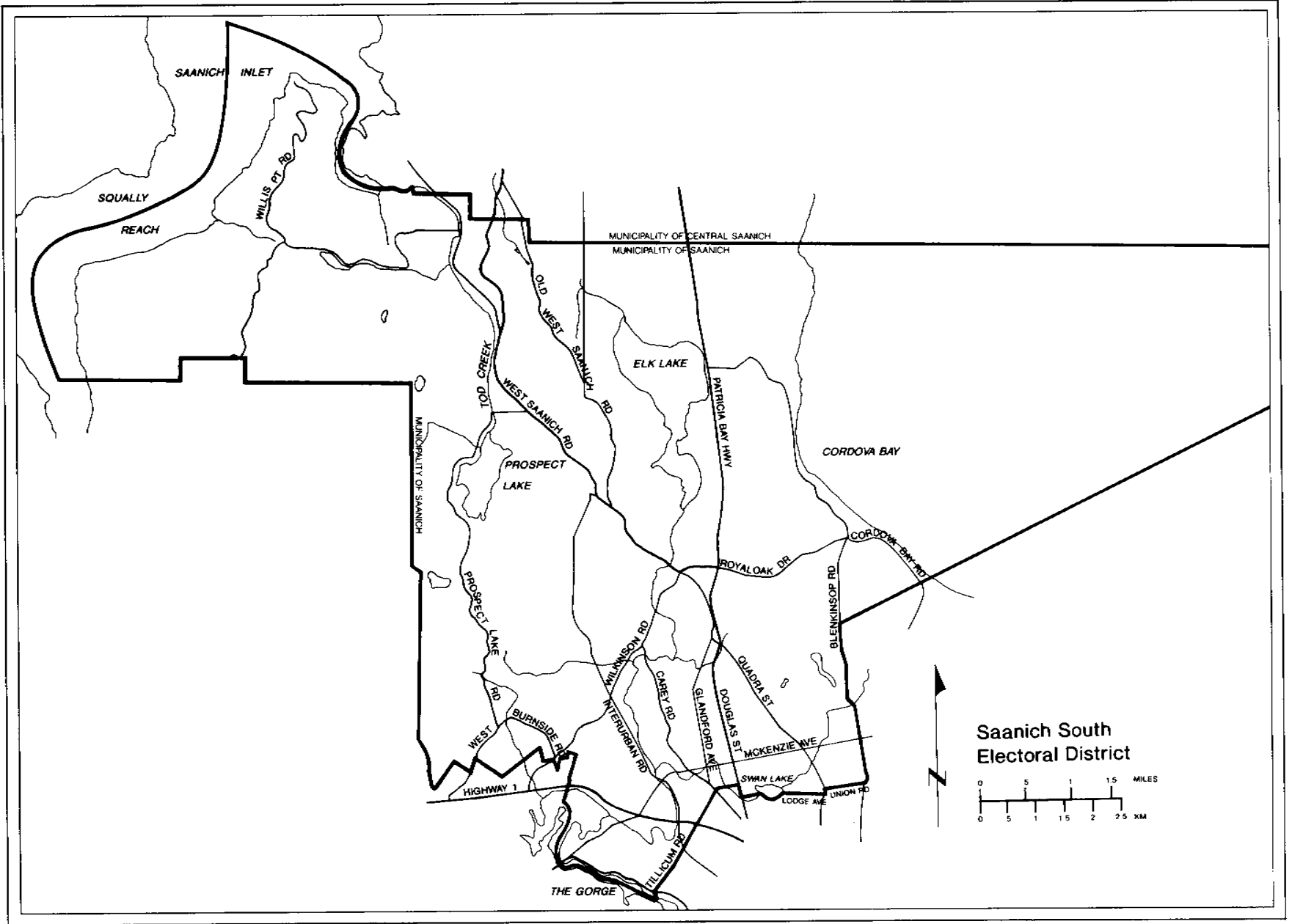
Summary:

Valid Votes - General & Advance	23,887	96.68%	Total Valid Votes
S. 98 Mobiles	40	0.16%	Total Valid Votes
S. 99 Absentee - in ED	277	1.12%	Total Valid Votes
S. 100 Absentee - out of ED	155	0.63%	Total Valid Votes
S. 101 Absentee - Advance	45	0.18%	Total Valid Votes
S. 104 Voting in DEO office	261	1.06%	Total Valid Votes
S. 106 Voting by mail	43	0.17%	Total Valid Votes

Total Valid Votes 24,708

Rejected Ballots	141	0.57%	Ballots Cast
Registered Voters Who Voted	24,849	77.16%	Registered Voters

Candidate Elected: Andrew Petter (NDP)



	George Abbott LIB	Gordon Campbell	Paul Stephen De Felice GP	Robert Goss SC	Colin Mayes RP	Merv Ritchie IND	Bev Torrens PDA	Calvin White NDP	Total Valid Votes	Rejected Ballots	No. of Registered Voters
Advance Voting											
Armstrong	74	18	4	4	70	1	14	100	285	2	
Chase	46	9	0	2	32	1	3	37	130	2	
Enderby	34	5	0	0	42	1	5	80	167	1	
Salmon Arm	273	13	6	4	125	2	21	318	762	8	
General Voting											
Voting Area											
1 Adams Lake	28	3	0	2	32	1	1	11	78	0	155
2 Lee Creek	62	6	1	1	23	0	9	80	182	1	250
3 Scotch Creek	99	10	4	4	58	5	12	59	251	1	353
4 Celista	67	10	5	2	51	14	15	54	218	3	315
5 Magna Bay	64	2	1	0	29	1	4	47	148	0	198
6 Anglemont	80	7	3	1	41	6	7	66	211	1	280
7 Seymour Arm	21	2	2	0	21	1	1	8	56	0	67
8 Sicamous Rural	27	2	0	0	16	0	2	11	58	0	73
9 Craigellachie	35	1	2	2	18	3	6	17	84	0	140
10 Malakwa	62	7	4	5	33	0	9	50	170	1	258
11 Solsqua	61	3	2	0	36	1	10	56	169	1	261
12 Sicamous N	110	4	2	0	44	1	4	38	203	1	294
13 Sicamous	88	3	3	4	38	1	24	56	217	1	296
14 Sicamous W	76	1	2	2	35	0	6	72	194	1	290
15 Sicamous	78	7	0	4	29	1	3	44	166	2	248
16 Sicamous Centre	125	3	0	1	39	1	11	69	249	1	360
17 Sicamous S	126	1	1	1	45	4	13	57	248	2	375
18 Swansea	64	1	0	2	32	2	6	26	133	1	212
19 Sunnybrae-Canoe Point	91	2	0	1	50	5	15	70	234	0	319
20 Eagle Bay	77	7	5	1	61	3	12	82	248	4	339
21 White Lake	69	4	4	2	55	5	11	95	245	1	363
22 Tappen-Sunnybrae	88	9	1	1	73	2	5	87	266	2	383
23 Tappen	50	0	2	1	52	0	4	79	188	2	322
24 Notch Hill	61	4	2	0	33	0	10	42	152	1	270
25 Reedman Point	89	2	0	2	69	2	10	47	221	4	335
26 Shuswap Estates	154	12	1	2	55	0	7	36	267	2	394
27 Blind Bay	104	10	0	2	48	2	21	71	258	0	361
28 Cedar Heights	92	5	1	3	65	1	20	52	239	0	307
29 Sorrento	104	4	2	1	28	4	15	54	212	3	366
30 Sorrento	119	9	5	6	40	5	12	76	272	7	278
31 Sorrento	71	13	5	2	29	2	7	48	177	1	294
32 Squilax Turtle Valley	59	3	3	3	31	0	12	48	159	0	253
33 Shuswap Chase Creek	93	8	3	0	44	0	5	75	228	3	372
34 Chase	107	8	0	4	23	1	5	64	212	2	296
35 Chase W	90	16	3	2	43	6	4	70	234	2	321
36 Chase Centre	77	14	2	7	38	5	7	76	226	3	335
37 Chase E	69	21	7	3	34	0	8	66	208	0	318
38 Chase S	85	16	1	5	44	3	19	88	261	4	361
39 Pritchard N	59	16	1	5	37	1	6	86	211	3	322
40 Pritchard S	52	12	2	3	29	2	17	71	188	0	285
41 Duck Range	28	5	1	2	21	1	15	49	122	3	163
42 Monte Lake	25	9	2	9	20	1	8	11	85	1	153
43 Westwold	24	7	0	2	82	3	16	24	158	5	240
44 Falkland N	46	4	3	2	70	5	27	63	220	2	313
45 Falkland S	44	7	1	1	58	2	23	45	181	4	287
46 Silver Creek N	40	7	2	2	34	1	7	58	151	0	205
47 Silver Creek S	49	5	3	4	60	2	6	75	204	2	306
48 Heywood's Corner	42	4	2	1	48	1	18	46	162	1	283
49 Salmon Arm	78	5	1	0	49	4	8	67	212	2	318
50 Salmon Arm	4	0	1	0	8	0	1	13	27	0	57
51 Salmon Arm	137	7	2	1	44	0	7	55	253	2	324
52 Salmon Arm	99	3	1	1	40	0	3	74	221	1	290
53 Salmon Arm	56	1	1	2	43	3	14	77	197	0	267
54 Salmon Arm	57	6	2	3	48	6	10	73	205	0	302
55 Salmon Arm	71	3	3	0	48	2	11	65	203	0	325
56 Salmon Arm	76	5	1	0	50	2	7	74	215	0	307
57 Salmon Arm	89	9	1	0	43	1	3	99	245	2	321
58 Salmon Arm	83	3	1	2	32	1	9	84	215	0	287

Voting Area (continued)	George Abbott LIB	Gordon Campbell	Paul Stephen De Felice GP	Robert Goss SC	Colin Mayes RP	Merv Ritchie IND	Bev Torrens PDA	Calvin White NDP	Total Valid Votes	Rejected Ballots	No. of Registered Voters
59 Salmon Arm	56	4	1	0	36	0	9	71	177	0	235
60 Salmon Arm	69	3	1	0	31	1	2	79	186	2	293
61S Salmon Arm	15	10	2	1	6	1	0	16	51	0	125
62 Salmon Arm	74	8	3	2	31	2	2	78	200	1	333
63 Salmon Arm	47	5	2	2	73	4	11	55	199	2	299
64 Salmon Arm	73	6	1	1	41	0	12	57	191	2	272
65S Salmon Arm *1	6	1	0	1	7	1	3	10	29	0	22
66 Salmon Arm	73	5	1	1	40	1	3	70	194	2	302
67 Salmon Arm	72	3	2	0	25	1	11	80	194	0	336
68 Salmon Arm	67	6	2	1	45	0	4	60	185	2	288
69 Salmon Arm	100	5	1	0	45	0	11	75	237	3	331
70 Salmon Arm	87	1	1	0	54	2	19	64	228	1	336
71 Salmon Arm	53	0	1	0	53	2	10	56	175	0	297
72 Salmon Arm	66	3	1	0	45	3	5	69	192	4	306
73 Salmon Arm	84	1	1	2	55	3	12	80	238	0	348
74 Salmon Arm	86	3	0	0	54	2	9	77	231	0	301
75 Salmon Arm	59	5	0	3	48	3	3	81	202	1	308
76 Salmon Arm	81	10	2	0	30	0	10	83	216	4	333
77 Salmon Arm	48	6	1	6	31	5	4	61	162	0	267
78 Salmon Arm	46	4	7	0	17	0	7	42	123	1	184
79 Salmon Arm	122	2	2	0	40	0	12	80	258	3	353
80 Salmon Arm	95	7	2	1	48	2	8	89	252	2	341
81 Salmon Arm	54	3	2	2	25	1	14	66	167	1	247
82 Salmon Arm	64	6	4	2	42	0	8	31	157	2	245
83 Salmon Arm	34	1	2	2	45	2	2	46	134	0	220
84 Rancho W & Black Rd	63	1	2	0	52	0	8	78	204	2	349
85 Rancho East	37	3	0	0	39	2	12	51	144	0	218
86S Rancho Gardom Lake *1	-	-	-	-	-	-	-	-	-	-	13
87 Grandview Bench	57	4	2	1	41	1	11	42	159	0	232
88 Grindrod W	53	10	1	2	60	0	11	42	179	0	225
89 Grindrod E	37	1	0	5	30	0	12	53	138	0	228
90 Mara	60	4	3	0	48	1	15	50	181	1	271
91 Hupel	35	3	3	0	44	0	4	47	136	0	208
92 Ashton Creek E	38	5	5	1	46	2	13	62	172	1	256
93 Ashton Creek W	37	9	3	3	43	0	12	52	159	0	223
94 Hunters Range	57	5	2	1	39	0	6	48	158	0	248
95 Springbend	39	10	1	2	52	0	18	48	170	0	298
96 Glenmary	42	8	4	2	57	2	17	70	202	4	339
97 Deep Creek	70	5	1	2	41	0	16	100	235	2	343
98 Enderby NE	58	15	0	5	102	1	20	72	273	2	395
99 Enderby NE	76	5	2	2	75	2	17	65	244	4	359
100 Enderby W	72	10	0	2	45	0	12	82	223	2	333
101 Enderby E	64	7	3	3	78	2	15	75	247	1	365
102 Enderby S	73	12	1	6	57	1	22	67	239	5	353
103S Enderby Parkview *2	17	11	3	5	7	3	2	18	66	4	40
104 Spallumcheen-Hullcar	75	8	2	0	41	0	16	60	202	1	316
105 Spallumcheen-Knob Hill	76	9	0	0	55	0	14	59	213	1	287
106 Spallumcheen-Highland Park	65	8	2	1	66	0	14	76	232	2	322
107 Spallumcheen-Stepney	93	6	3	2	52	3	12	58	229	1	328
108 Spallumcheen-Meighan Creek	86	6	1	0	47	4	25	53	222	1	334
109 Spallumcheen-Lockhart	70	8	5	2	88	2	4	67	246	1	369
110 Spallumcheen-Eagle Rock	44	8	2	2	36	0	28	50	170	1	278
111 Spallumcheen-Pleasant Valley	76	6	2	1	54	1	12	51	203	2	302
112 Spallumcheen-Okanagan	70	8	1	1	66	0	13	54	213	0	341
113 Spallumcheen-Larkin	89	12	1	2	51	1	15	56	227	1	349
114 Armstrong W	41	12	2	2	52	0	11	57	177	0	279
115 Armstrong N	50	14	1	2	42	3	15	50	177	3	326
116 Armstrong Centre	59	11	3	2	42	1	13	67	198	1	338
117S Armstrong *2	-	-	-	-	-	-	-	-	-	-	73
118 Armstrong E	8	1	0	0	9	0	2	13	33	0	58
119 Armstrong	65	11	1	3	32	1	6	68	187	1	303

Voting Area (continued)	George Abbott LIB	Gordon Campbell	Paul Stephen De Felice GP	Robert Goss SC	Colin Mayes RP	Merv Ritchie IND	Bev Torrens PDA	Calvin White NDP	Total Valid Votes	Rejected Ballots	No. of Registered Voters
120 Armstrong	65	5	0	0	30	1	13	79	193	1	337
121 Armstrong	90	17	2	1	84	1	22	92	309	1	416
122 Armstrong	60	7	4	1	45	1	18	62	198	2	292
123 Armstrong S	58	4	0	0	36	0	15	37	150	2	221
Sub Totals	8,464	800	230	220	5,519	203	1,313	7,698	24,447	182	34,454
S. 98 Mobiles	12	5	2	0	11	0	3	17	50	2	
S. 99 Absentee - in ED	27	3	0	0	29	0	4	47	110	0	
S. 100 Absentee - out of ED	34	2	3	0	17	0	4	55	115	13	
S. 101 Absentee - Advance	28	0	1	0	1	0	0	15	45	0	
S. 104 Voting in DEO office	29	0	1	1	40	1	1	26	99	2	
S. 106 Voting by mail	2	0	0	0	0	0	0	11	13	1	
Grand Totals	8,596	810	237	221	5,617	204	1,325	7,869	24,879	200	34,454
% of Valid Votes	34.55%	3.26%	0.95%	0.89%	22.58%	0.81%	5.33%	31.63%			

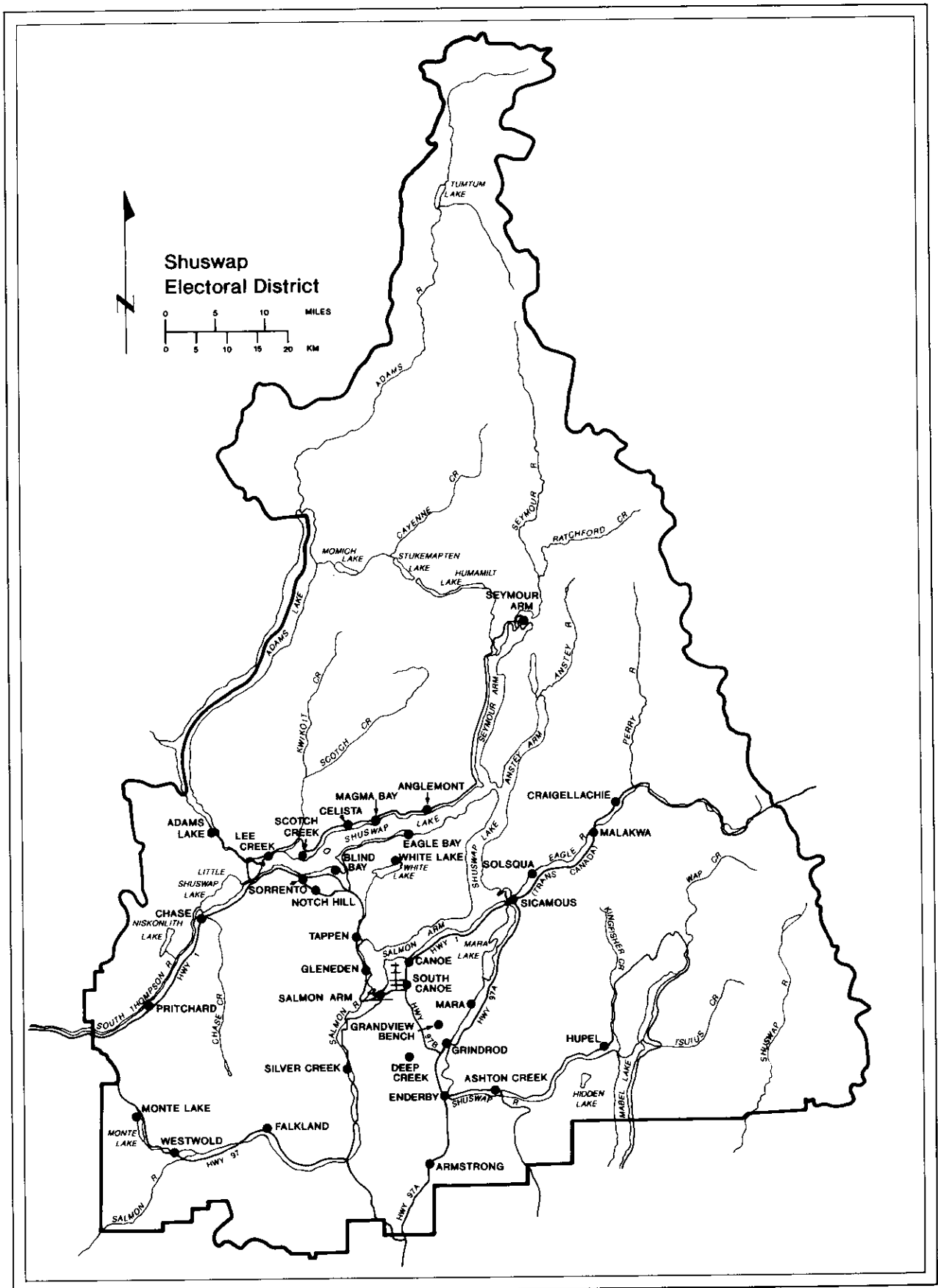
Summary:

Valid Votes - General & Advance	24,447	98.26%	Total Valid Votes
S. 98 Mobiles	50	0.20%	Total Valid Votes
S. 99 Absentee - in ED	110	0.44%	Total Valid Votes
S. 100 Absentee - out of ED	115	0.46%	Total Valid Votes
S. 101 Absentee - Advance	45	0.18%	Total Valid Votes
S. 104 Voting in DEO office	99	0.40%	Total Valid Votes
S. 106 Voting by mail	13	0.05%	Total Valid Votes
Total Valid Votes	24,879		
Rejected Ballots	200	0.80%	Ballots Cast
Registered Voters Who Voted	25,079	72.79%	Registered Voters

Candidate Elected: George Abbott (LIB)

*1 Voting Areas 65S and 86S combined

*2 Voting Areas 103S and 117S combined



	Doug Bodnar GP	Andy Burton RP	Helmut Giesbrecht NDP	Dave Serry SC	Rick Wozney LIB	Total Valid Votes	Rejected Ballots	No. of Registered Voters
Advance Voting								
Kitimat	2	40	111	1	91	245	1	
Terrace	11	100	233	5	174	523	3	
General Voting								
Voting Area								
1 Gitanyow	6	13	107	4	7	137	0	207
2 Kitwanga	1	59	32	1	59	152	0	223
3 Gitwangak	3	5	138	0	8	154	0	212
4 Cedarvale S	0	14	5	0	10	29	0	55
5 Cedarvale N	0	0	2	0	5	7	0	11
6 Rosswood	0	20	16	0	8	44	0	73
7 Usk-Kleanza	3	24	46	1	23	97	2	176
8 Gossen-Copperside	2	75	54	5	32	168	0	286
9 Woodland	4	74	81	2	91	252	2	357
10 Remo	0	29	17	0	19	65	0	116
11 Terrace	2	71	100	2	166	341	4	493
12 Terrace	6	82	111	4	198	401	4	543
13 Terrace	6	45	71	2	93	217	0	322
14 Terrace	4	43	68	1	67	183	0	376
15 Terrace	3	39	73	1	121	237	2	332
16 Terrace	0	55	85	7	102	249	3	364
17 Terrace	0	36	82	1	112	231	1	323
18 Terrace	5	51	108	8	82	254	2	396
19 Terrace	3	36	82	4	65	190	1	314
20 Terrace	6	34	80	2	98	220	2	356
21 Terrace	1	40	73	1	107	222	0	339
22 Terrace	2	49	95	2	89	237	1	404
23 Terrace	3	40	76	0	89	208	0	348
24 Terrace	2	40	64	1	51	158	1	300
25 Terrace	5	33	74	1	71	184	1	324
26 Terrace	2	36	93	0	64	195	2	327
27 Terrace	1	32	70	1	48	152	1	301
28 Terrace	2	69	79	2	83	235	0	360
29 Terrace	2	57	86	3	89	237	0	374
30S Terrace	1	13	35	3	10	62	0	107
31 Terrace	3	12	18	1	16	50	0	86
32 Kitsumkalum	0	2	112	0	9	123	4	146
33 Terrace Rural	1	29	39	3	43	115	0	168
34 Terrace Rural	3	64	91	3	50	211	2	368
35 Thornhill	3	68	68	7	88	234	1	401
36 Thornhill	3	39	57	2	46	147	0	277
37 Thornhill	5	77	68	4	60	214	0	344
38 Thornhill	7	67	84	1	87	246	0	389
39 Thornhill	4	50	54	3	59	170	4	288
40 Thornhill	5	82	71	2	106	266	0	360
41 Thornhill	2	79	76	1	71	229	0	361
42 Lakelse	3	77	55	5	106	246	2	392
43 Kemano	1	21	22	2	51	97	1	147
44 Kitimat	4	48	64	8	91	215	5	321
45 Kitimat	1	13	46	1	41	102	1	161
46 Kitimat	0	39	60	7	88	194	1	321
47 Kitimat	3	31	109	8	79	230	0	367
48 Kitimat	7	34	88	6	73	208	2	292
49 Kitimat	2	35	80	5	160	282	1	369
50 Kitimat	3	35	84	8	74	204	2	323
51 Kitimat	4	30	76	6	89	205	1	304
52 Kitimat	3	34	101	11	102	251	0	353
53 Kitimat	4	28	84	11	58	185	1	297
54 Kitimat	4	28	102	4	66	204	4	339
55 Kitimat	0	24	90	7	44	165	0	243
56 Kitimat	6	24	89	7	54	180	2	297
57 Kitimat	0	41	82	11	75	209	4	332
58 Kitimat	3	37	74	5	84	203	2	347
59 Kitimat	4	24	76	7	55	166	0	262
60 Kitimat	0	41	96	6	51	194	2	304
61 Kitimat	7	29	82	4	57	179	1	295

Voting Area (continued)	Doug Bodnar GP	Andy Burton RP	Helmut Giesbrecht NDP	Dave Serry SC	Rick Wozney LIB	Total Valid Votes	Rejected Ballots	No. of Registered Voters
62 Kitimat	5	22	77	10	36	150	0	259
63 Kitimat	0	30	84	4	53	171	1	305
64 Kitamaat Village	3	2	249	4	5	263	1	357
Sub Totals	191	2,650	5,155	239	4,559	12,794	78	18,894
S. 98 Mobiles	3	10	20	4	15	52	0	
S. 99 Absentee - in ED	6	61	87	6	70	230	6	
S. 100 Absentee - out of ED	4	12	45	0	36	97	7	
S. 101 Absentee - Advance	1	3	6	0	3	13	0	
S. 104 Voting in DEO office	0	8	31	0	31	70	0	
S. 106 Voting by mail	0	0	9	0	4	13	2	
Grand Totals	205	2,744	5,353	249	4,718	13,269	93	18,894
% of Valid Votes	1.54%	20.68%	40.34%	1.88%	35.56%			

Summary:

Valid Votes - General & Advance	12,794	96.42%	Total Valid Votes
S. 98 Mobiles	52	0.39%	Total Valid Votes
S. 99 Absentee - in ED	230	1.73%	Total Valid Votes
S. 100 Absentee - out of ED	97	0.73%	Total Valid Votes
S. 101 Absentee - Advance	13	0.10%	Total Valid Votes
S. 104 Voting in DEO office	70	0.53%	Total Valid Votes
S. 106 Voting by mail	13	0.10%	Total Valid Votes
Total Valid Votes	13,269		
Rejected Ballots	93	0.70%	Ballots Cast
Registered Voters Who Voted	13,362	70.72%	Registered Voters

Candidate Elected: Helmut Giesbrecht (NDP)

	Stuart Clark RP	Bill Gall SC	Charan Gill NDP	Philip McCormack PDA	Bonnie McKinnon LIB	Heather Stilwell FCP	David Walters GP	Total Valid Votes	Rejected Ballots	No. of Registered Voters
Advance Voting										
Federated Co-op Mall	89	19	354	83	604	44	9	1,202	3	
General Voting										
Voting Area										
1	19	4	56	6	96	3	1	185	1	259
2	24	1	71	20	90	0	5	211	0	273
3	28	4	104	20	140	4	0	300	1	429
4	3	1	13	7	83	1	0	108	0	121
5	23	2	46	15	111	6	2	205	1	272
6	21	4	91	25	133	2	4	280	0	382
7	32	6	73	33	147	14	1	306	0	420
8	32	7	99	28	310	12	4	492	0	641
9	12	3	41	16	69	13	5	159	2	222
10	30	1	45	10	91	8	3	188	2	278
11	24	0	61	30	190	4	6	315	4	394
12	11	4	63	16	115	2	0	211	0	269
13	15	1	51	15	95	1	0	178	0	252
14	19	0	45	12	113	7	4	200	1	277
15	14	1	36	21	153	2	2	229	0	306
16	13	1	29	4	105	5	0	157	1	198
17	13	1	88	17	69	5	3	196	3	311
18	8	2	81	7	74	3	0	175	2	265
19	13	4	63	14	91	5	0	190	1	274
20	9	8	92	20	78	4	1	212	0	312
21	20	5	75	15	95	2	3	215	2	318
22	14	0	32	7	56	1	2	112	0	175
23	4	3	48	5	62	4	0	126	2	186
24	13	0	52	4	71	6	3	149	1	221
25	25	2	40	14	114	6	2	203	0	246
26	8	1	45	17	101	0	1	173	1	248
27	12	2	75	22	81	2	4	198	1	293
28	9	6	98	25	85	2	2	227	1	347
29	14	1	50	26	113	1	0	205	2	265
30	12	0	79	7	58	4	0	160	2	263
31	18	6	99	23	105	2	3	256	1	401
32	16	2	42	17	66	5	0	148	0	199
33	19	3	94	11	75	13	1	216	0	326
34	13	4	93	12	91	11	0	224	2	345
35	20	2	78	19	122	5	0	246	1	353
36	15	2	70	10	67	3	0	167	4	271
37	21	2	63	20	107	3	5	221	1	329
38	15	2	49	16	113	7	2	204	0	301
39	12	5	60	21	108	4	6	216	1	288
40	27	0	53	12	85	8	3	188	0	256
41	25	1	49	24	96	9	2	206	1	323
42	30	3	45	12	66	1	2	159	0	229
43	10	0	48	11	82	5	4	160	0	224
44	19	1	75	19	124	5	1	244	0	324
45	12	0	54	22	90	3	2	183	1	281
46	21	3	81	23	113	1	2	244	0	314
47	11	1	71	25	88	2	2	200	0	284
48	5	2	41	14	55	2	3	122	1	201
49	15	1	63	29	66	2	2	178	3	244
50	13	2	87	16	60	4	1	183	5	273
51	12	1	81	9	69	8	6	186	0	285
52	14	4	72	20	85	2	1	198	2	292
53	19	2	76	32	82	5	5	221	0	317
54	18	2	114	20	158	0	0	312	9	411
55	19	2	130	39	193	6	4	393	5	528
56	41	4	193	33	202	11	8	492	5	634
57	34	1	146	34	173	11	4	403	3	531
58	32	1	138	57	194	13	3	438	5	631
59	15	1	62	15	117	1	0	211	1	257
60	11	5	41	13	91	0	6	167	0	214
61	16	0	74	31	85	6	1	213	1	294
62	15	7	59	19	114	11	4	229	0	307

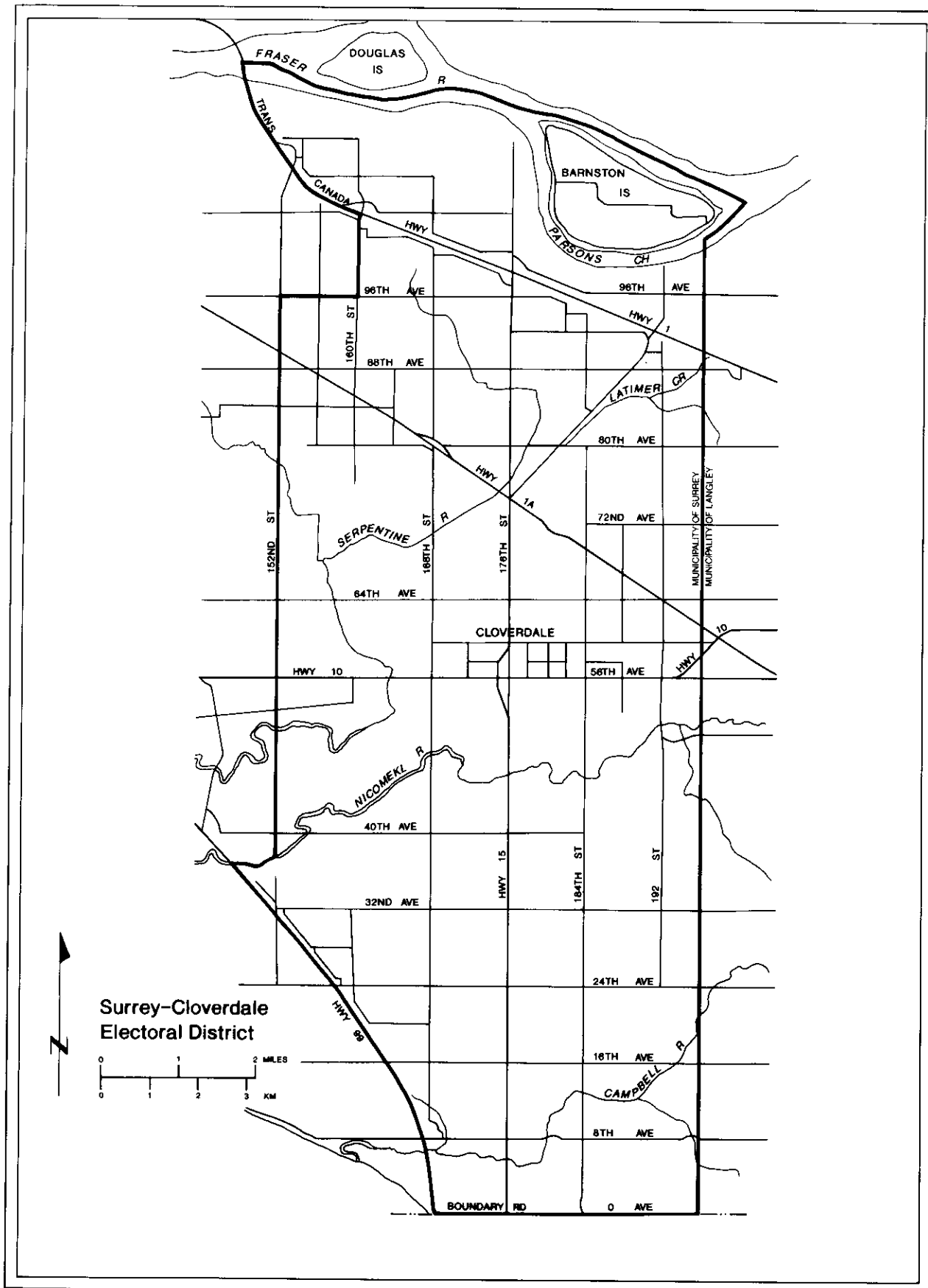
Voting Area (continued)	Stuart Clark RP	Bill Gall SC	Charan Gill NDP	Philip McCormack PDA	Bonnie McKinnon LIB	Heather Stilwell FCP	David Walters GP	Total Valid Votes	Rejected Ballots	No. of Registered Voters
63	16	0	32	15	93	1	2	159	0	233
64	17	0	44	6	114	7	1	189	1	257
65	13	0	45	10	72	6	1	147	1	212
66	19	5	62	15	107	5	2	215	0	318
67	19	1	43	13	68	8	6	158	3	248
68	31	2	86	10	168	5	4	306	2	400
69	12	3	32	11	85	2	4	149	0	225
70	5	1	35	16	129	0	2	188	1	242
71	18	1	74	17	130	6	3	249	0	365
72	15	1	48	21	124	6	2	217	0	321
73	20	0	27	8	53	0	1	109	0	174
74	25	1	59	18	71	3	0	177	0	265
75	19	5	94	26	99	9	1	253	0	371
76	27	7	66	32	81	11	5	229	4	323
77	13	0	63	24	56	12	1	169	0	259
78	17	1	55	25	50	13	3	164	3	261
79	15	3	68	12	68	3	3	172	0	260
80	38	5	80	15	128	3	3	272	1	396
81	30	1	82	14	61	9	3	200	2	306
82	31	7	44	18	71	10	1	182	1	282
83	15	1	59	16	127	9	0	227	1	327
84	29	1	53	26	96	1	4	210	0	306
85	21	1	82	19	106	9	2	240	3	336
86	19	3	61	32	134	4	1	254	1	338
87	37	3	74	24	135	7	4	284	3	399
88	29	2	76	13	125	11	1	257	1	349
89	11	1	48	19	57	6	1	143	0	273
90	26	3	54	24	60	3	3	173	0	285
91	20	1	78	28	103	9	8	247	0	410
92	13	3	43	17	74	8	2	160	1	258
93	14	0	51	17	69	0	1	152	0	205
94	18	0	50	18	112	2	3	203	2	294
95	15	4	67	22	167	2	1	278	0	384
96	31	0	56	7	98	2	4	198	3	304
97	33	2	73	30	136	7	3	284	2	392
98	10	2	64	12	108	7	1	204	1	313
99	20	6	54	15	97	3	6	201	0	305
100	23	3	48	18	97	6	0	195	0	298
101S	6	3	4	0	14	0	1	28	1	43
102	23	3	50	19	80	6	0	181	2	298
103	8	2	65	13	46	5	2	141	3	239
104	23	2	63	13	58	6	2	167	1	275
105	24	4	55	23	72	3	2	183	0	327
106	17	2	70	14	57	4	0	164	2	332
107	21	2	68	24	68	8	5	196	0	316
108	35	1	83	21	85	5	4	234	0	373
109	19	1	62	15	75	10	2	184	1	270
110	36	3	81	26	118	5	2	271	0	392
111	11	2	55	12	70	1	4	155	2	235
112	16	0	37	18	148	3	2	224	1	320
113	22	1	45	20	204	5	7	304	1	441
114	28	2	75	10	82	5	1	203	1	291
115	27	2	46	18	136	3	2	234	0	344
116	27	1	46	9	97	2	4	186	0	288
117	32	3	49	7	128	9	9	237	2	355
118	14	0	48	14	166	6	1	249	0	361
119	18	0	52	12	146	2	4	234	0	331
120	23	2	70	24	141	2	9	271	0	398
121	25	1	66	9	116	2	4	223	4	329
122	19	1	40	8	113	4	2	187	2	266
123	17	1	31	16	81	0	2	148	1	207
124	27	1	46	16	133	4	4	231	1	328
125	16	4	52	18	134	5	6	235	0	324
126	26	2	55	23	112	4	3	225	1	318

Voting Area (continued)	Stuart Clark RP	Bill Gall SC	Charan Gill NDP	Philip McCormack PDA	Bonnie McKinnon LIB	Heather Stilwell FCP	David Walters GP	Total Valid Votes	Rejected Ballots	No. of Registered Voters
127	17	0	49	10	99	5	6	186	0	290
128	10	1	22	4	47	0	1	85	0	136
129	25	1	68	17	112	7	12	242	4	376
130	49	3	71	15	150	8	6	302	0	423
Sub Totals	2,611	297	8,551	2,370	13,952	686	352	28,819	153	39,904
S. 98 Mobiles	0	0	8	0	6	0	1	15	2	
S. 99 Absentee - in ED	30	4	100	17	128	9	10	298	7	
S. 100 Absentee - out of ED	24	0	90	9	68	2	3	196	35	
S. 101 Absentee - Advance	6	3	33	10	41	2	0	95	9	
S. 104 Voting in DEO office	15	2	44	10	93	9	0	173	7	
S. 106 Voting by mail	4	0	5	1	9	1	0	20	1	
Grand Totals	2,690	306	8,831	2,417	14,297	709	366	29,616	214	39,904
% of Valid Votes	9.08%	1.04%	29.82%	8.16%	48.27%	2.39%	1.24%			

Summary:

Valid Votes - General & Advance	28,819	97.31%	Total Valid Votes
S. 98 Mobiles	15	0.05%	Total Valid Votes
S. 99 Absentee - in ED	298	1.01%	Total Valid Votes
S. 100 Absentee - out of ED	196	0.66%	Total Valid Votes
S. 101 Absentee - Advance	95	0.32%	Total Valid Votes
S. 104 Voting in DEO office	173	0.58%	Total Valid Votes
S. 106 Voting by mail	20	0.07%	Total Valid Votes
Total Valid Votes	29,616		
Rejected Ballots	214	0.72%	Ballots Cast
Registered Voters Who Voted	29,830	74.75%	Registered Voters

Candidate Elected: Bonnie McKinnon (LIB)



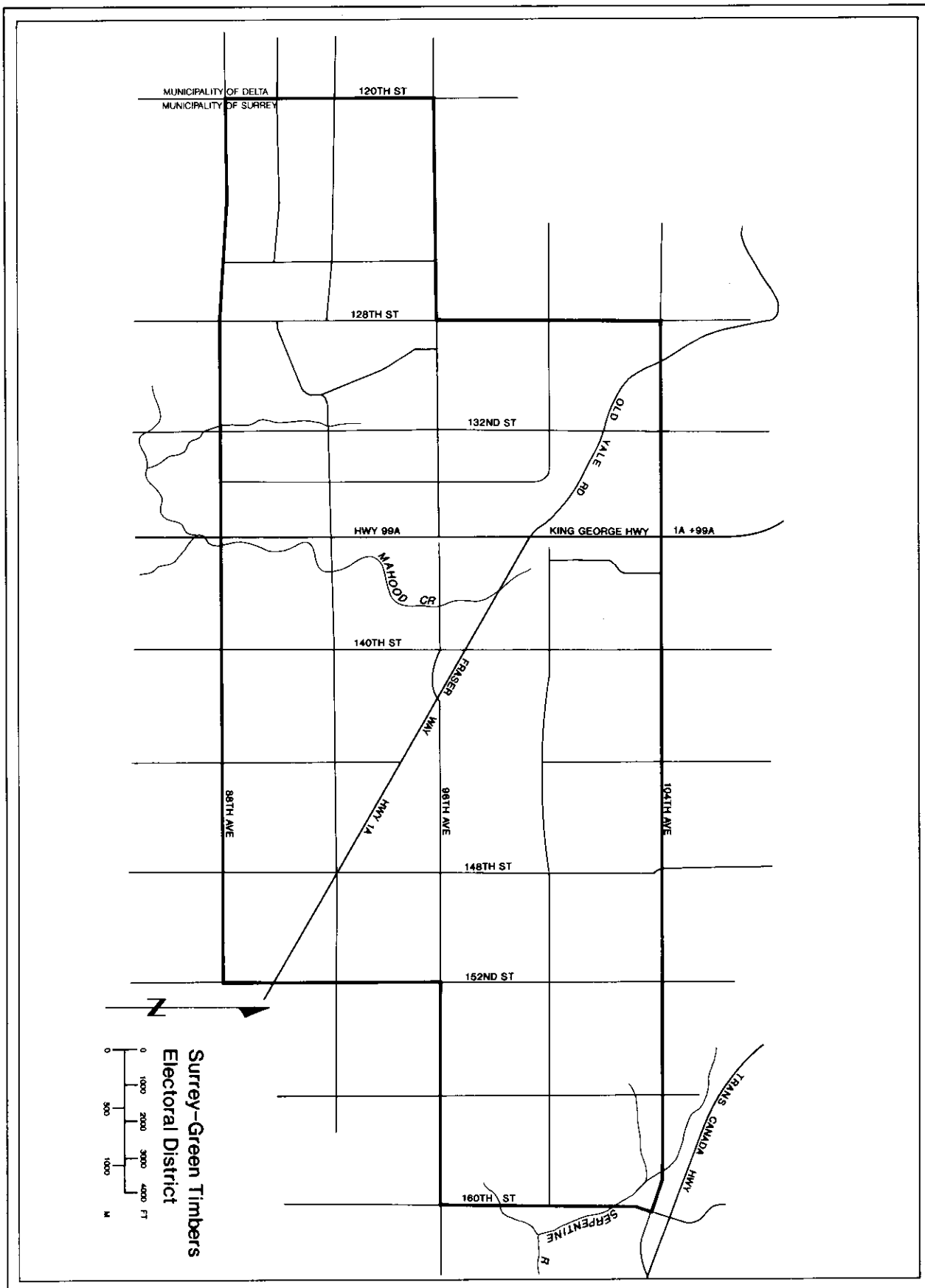
	Gerard Baisch PDA	Cliff Blair CP	Dominic Darmanin RP	Romeo De La Pena GP	George Gidora COMM	Sue Hammell NDP	Gerhard Herwig FCP	Victoria Kedzierski SC	Don Knight IND	Bill Phelps LIB	Ross Ranger NLP	Total Valid Votes	Rejected Ballots	No. of Registered Voters
Advance Voting														
Imperial Place	42	8	61	8	0	543	10	5	1	388	0	1,066	6	
General Voting														
Voting Area														
1	17	0	10	2	0	121	4	0	2	53	1	210	1	317
2	10	0	8	5	0	65	3	0	0	28	0	119	1	180
3	15	6	23	5	0	121	4	3	2	69	0	248	2	385
4	12	1	25	6	3	72	4	2	0	54	0	179	5	310
5	12	1	12	6	1	92	1	1	3	67	0	196	1	331
6	8	1	15	1	1	91	3	0	2	42	0	164	1	305
7	8	3	8	5	0	132	1	0	2	59	0	218	4	379
8	15	0	14	0	0	75	2	0	0	67	0	173	3	250
9	16	2	14	1	0	88	1	1	0	47	0	170	1	244
10	7	1	9	1	0	58	0	5	1	28	1	111	0	160
11	15	0	4	3	0	68	4	0	1	56	1	152	0	245
12	13	1	15	7	0	105	4	1	2	125	0	273	2	415
13	12	1	10	1	0	63	4	1	1	92	0	185	0	304
14	10	0	18	0	6	96	5	1	1	108	0	245	0	391
15	11	0	20	1	1	98	7	2	1	86	1	228	1	355
16	17	1	11	1	0	45	4	2	0	99	0	180	1	228
17	10	0	4	2	0	41	4	1	0	49	1	112	1	160
18	5	1	4	2	0	31	2	0	0	38	1	84	0	119
19	9	0	30	6	0	89	5	2	0	63	0	204	1	341
20	10	1	14	0	0	81	3	0	2	63	0	174	1	250
21	-	-	-	-	-	-	-	-	-	-	-	-	-	0
22	7	1	10	1	0	43	0	0	0	56	0	118	0	150
23	-	-	-	-	-	-	-	-	-	-	-	-	-	0
24	7	1	6	2	0	83	1	1	3	57	0	161	2	231
25	19	3	16	1	0	94	2	0	0	72	0	207	4	305
26	11	4	16	1	0	90	7	2	1	89	0	221	2	343
27	11	0	14	0	0	49	1	0	0	52	0	127	0	245
28	18	2	8	0	0	74	1	0	0	83	2	188	0	311
29	1	7	2	0	0	24	0	1	3	13	0	51	3	104
30	6	7	7	1	2	88	2	2	3	30	1	149	4	215
31	8	5	6	1	3	74	1	5	3	30	0	136	0	176
32	9	2	16	2	1	99	0	2	1	34	0	166	4	270
33	13	1	15	6	0	108	6	1	0	49	0	199	2	311
34	15	0	10	4	1	107	6	1	1	52	0	197	0	306
35	12	1	9	2	0	109	1	1	0	38	1	174	2	256
36	9	1	8	4	0	122	3	0	0	62	1	210	9	312
37	9	2	12	0	2	96	1	4	1	53	0	180	3	327
38	18	1	12	3	0	101	3	1	5	79	0	223	2	488
39	27	5	34	4	1	146	6	0	1	66	1	291	1	517
40	22	0	13	0	0	68	1	0	1	77	0	182	2	281
41	18	2	8	0	1	69	3	1	0	95	0	197	3	272
42	6	0	6	6	0	81	4	0	2	76	0	181	0	248
43	29	3	17	1	0	124	6	2	0	114	1	297	2	453
44	2	2	11	2	0	51	1	0	0	24	0	93	5	202
45	6	1	4	4	1	70	1	6	0	50	0	143	0	274
46	20	2	18	2	2	151	14	2	0	201	0	412	6	432
47	9	4	2	1	1	84	4	0	0	76	0	181	1	286
48	16	0	13	4	0	121	2	0	1	77	0	234	5	373
49	9	2	5	0	1	93	9	1	1	93	0	214	1	322
50	15	2	9	1	0	104	2	1	1	103	0	238	2	355
51	8	1	4	3	0	106	1	0	2	73	0	198	1	297
52	31	3	17	3	1	131	4	0	0	153	1	344	2	461
53	5	5	15	4	1	114	6	2	2	57	2	213	1	374
54S	3	4	5	2	1	52	0	0	0	0	0	67	3	91
55	14	3	5	5	0	85	4	0	3	84	0	203	2	367
56	8	0	6	2	0	95	2	1	1	62	1	178	1	302
57	9	1	6	2	0	96	1	2	2	72	0	191	2	328
58	8	0	8	3	4	93	0	1	0	78	1	196	2	324
59	9	2	3	2	1	147	0	0	1	39	1	205	1	331
60	14	0	5	0	1	152	2	3	4	67	0	248	0	367
61	7	0	10	1	0	183	2	0	0	76	0	279	5	401
62	3	0	9	3	2	81	3	1	2	37	1	142	5	280
63	2	0	5	2	0	50	0	1	2	12	2	76	0	265
64	8	2	15	3	0	140	1	1	2	89	1	262	2	346
65	17	4	14	4	1	108	2	0	1	51	0	202	1	340
66	8	1	7	3	0	112	3	4	2	57	0	197	0	303

Voting Area (continued)	Gerard Baisch PDA	Cliff Blair CP	Dominic Darmanin RP	Romeo De La Pena GP	George Gidora COMM	Sue Hammell NDP	Gerhard Herwig FCP	Victoria Kedzierski SC	Don Knight IND	Bill Phelps LIB	Ross Ranger NLP	Total Valid Votes	Rejected Ballots	No. of Registered Voters
67S	0	0	0	0	0	0	1	2	2	64	1	70	0	195
68	13	5	10	5	1	69	1	1	0	76	2	183	0	302
69	8	8	9	1	1	111	0	0	2	41	1	182	0	277
70	10	2	20	0	1	77	2	0	4	80	0	196	1	284
71	11	0	10	4	0	86	0	1	0	102	0	214	0	306
72	4	3	9	0	2	140	0	0	1	82	0	241	1	379
73	17	2	13	6	1	94	1	2	1	99	0	236	1	330
74	9	1	6	0	1	54	3	1	0	41	0	116	0	211
75	6	0	4	1	0	65	4	0	0	35	0	115	0	230
76	11	1	16	2	0	75	0	2	1	91	0	199	0	308
77	8	1	15	1	2	228	0	1	1	102	0	359	2	515
78	6	0	3	5	2	175	0	2	0	50	0	243	5	396
79	8	2	6	2	0	105	0	0	0	74	0	197	4	286
80	12	2	24	3	0	78	1	1	0	59	0	180	1	279
81	7	1	14	0	0	108	3	1	1	59	0	194	1	322
82	8	1	6	0	2	89	1	0	0	39	0	146	0	226
83	16	1	14	1	1	110	0	1	1	57	0	202	4	366
84	12	0	11	1	0	121	4	0	1	78	0	228	1	369
85	17	1	23	2	0	96	8	3	2	60	0	212	1	330
86	9	6	5	3	1	197	0	2	0	68	0	291	5	414
87	9	0	3	2	0	100	0	1	1	33	0	149	5	230
88	11	2	5	2	0	98	0	0	1	49	0	168	2	291
89	14	6	11	2	0	111	1	0	0	45	0	190	1	315
90	9	4	9	0	2	87	1	3	0	86	0	201	0	282
91	11	1	10	1	4	190	3	0	0	70	1	291	1	457
92	14	0	15	5	0	99	3	2	1	71	1	211	1	326
93	11	1	19	0	0	106	3	0	3	58	0	201	2	325
94	7	1	22	1	0	117	6	0	0	72	2	228	6	385
95	10	3	12	0	0	108	1	1	0	48	0	183	0	316
96	13	4	11	9	0	191	1	1	1	116	0	347	3	477
97	15	0	12	3	0	113	3	2	1	66	0	215	0	356
98	14	1	9	1	0	106	1	3	0	63	0	198	1	299
99	13	0	26	1	0	109	5	0	0	59	1	214	1	327
Sub Totals	1,123	175	1,152	222	61	10,056	251	110	98	6,782	32	20,062	175	29,922
S. 98 Mobiles	4	0	1	0	1	21	0	0	0	8	0	35	2	
S. 99 Absentee - in ED	6	0	6	1	0	68	1	3	2	35	0	122	10	
S. 100 Absentee - out of ED	5	4	12	3	0	75	0	1	0	39	0	139	56	
S. 101 Absentee - Advance	2	0	3	0	0	12	0	0	0	23	0	40	4	
S. 104 Voting in DEO office	10	0	9	2	0	44	3	0	1	41	0	110	6	
S. 106 Voting by mail	0	0	0	0	0	2	0	0	0	2	0	4	1	
Grand Totals	1,150	179	1,183	228	62	10,278	255	114	101	6,930	32	20,512	254	29,922
% of Valid Votes	5.61%	0.87%	5.77%	1.11%	0.30%	50.11%	1.24%	0.56%	0.49%	33.79%	0.15%			

Summary:

Valid Votes - General & Advance	20,062	97.81%	Total Valid Votes
S. 98 Mobiles	35	0.17%	Total Valid Votes
S. 99 Absentee - in ED	122	0.59%	Total Valid Votes
S. 100 Absentee - out of ED	139	0.68%	Total Valid Votes
S. 101 Absentee - Advance	40	0.20%	Total Valid Votes
S. 104 Voting in DEO office	110	0.54%	Total Valid Votes
S. 106 Voting by mail	4	0.02%	Total Valid Votes
Total Valid Votes	20,512		
Rejected Ballots	254	1.22%	Ballots Cast
Registered Voters Who Voted	20,766	69.40%	Registered Voters

Candidate Elected: Sue Hammell (NDP)



**Surrey-Green Timbers
Electoral District**

	Liaqat Bajwa RP	John Keith Bannister CP	Ian Brown PDA	Shane Laporte NLP	Maureen A. MacDonald GP	Neil Maharaj SC	Penny Priddy NDP	Bill Stilwell FCP	Indra Thind LIB	Total Valid Votes	Rejected Ballots	No. of Registered Voters
Advance Voting												
Bible Fellowship Centre	86	6	67	1	11	9	613	27	409	1,229	9	
General Voting												
Voting Area												
1	9	1	13	1	3	2	102	3	59	193	1	321
2	7	0	8	1	2	3	90	5	31	147	1	224
3	8	0	14	0	4	1	109	4	57	197	0	303
4	7	0	22	1	2	1	108	14	68	223	0	352
5	13	4	24	0	4	2	204	3	92	346	5	474
6	12	3	19	0	4	2	215	8	162	425	2	568
7	13	1	15	0	3	2	98	1	70	203	0	312
8	8	1	18	0	2	0	102	6	53	190	2	284
9	9	1	15	1	4	0	73	2	91	196	2	302
10	11	2	13	0	3	1	166	6	89	291	0	422
11	5	6	14	0	3	0	88	3	66	185	4	308
12	13	2	16	2	6	2	146	3	102	292	3	457
13	5	5	19	0	1	1	97	5	152	285	3	400
14	3	2	4	0	1	1	30	1	27	69	0	128
15	10	1	13	0	2	9	120	8	112	275	1	371
16	10	2	9	0	2	4	70	0	54	151	0	236
17	9	4	16	0	3	0	78	1	49	160	0	314
18	3	2	15	0	2	1	55	1	52	131	1	216
19	4	1	11	0	6	2	116	1	25	166	4	242
20	12	0	19	0	3	1	64	1	49	149	4	242
21	10	3	12	0	4	0	72	8	27	136	1	189
22	6	0	12	0	3	0	146	3	50	220	0	321
23	6	0	6	0	1	1	109	1	59	183	1	304
24	5	2	17	1	4	2	97	5	81	214	0	318
25	19	2	27	1	5	0	171	5	117	347	1	516
26	12	0	2	0	4	1	159	6	64	248	0	343
27	10	2	17	0	1	0	110	3	87	230	0	343
28	9	1	13	0	0	3	59	1	81	167	0	272
29	6	2	8	1	3	0	79	6	25	130	0	209
30	3	1	3	0	1	0	82	3	33	126	0	207
31	5	0	5	0	0	0	37	1	19	67	2	127
32	2	0	15	0	3	3	45	2	9	79	1	120
33	8	1	14	0	3	0	140	0	32	198	0	315
34	14	1	16	0	2	0	114	5	22	174	0	278
35	9	1	21	0	2	3	111	5	64	216	2	295
36	10	3	12	0	4	0	130	6	67	232	2	279
37	12	3	11	1	1	4	108	0	57	197	1	294
38	5	2	23	0	0	3	81	8	101	223	0	337
39	7	10	5	1	2	0	103	0	98	226	1	321
40	7	2	11	0	2	3	66	5	71	167	2	236
41	12	3	13	0	1	1	100	3	33	166	0	290
42	5	4	15	1	5	2	89	1	50	172	3	306
43	2	2	14	0	0	2	97	1	60	178	1	271
44	0	0	0	0	1	0	7	1	11	20	0	45
45	6	0	3	0	0	1	44	2	7	63	0	113
46	4	1	12	1	1	0	60	0	22	101	3	166
47	8	0	8	0	0	1	61	2	24	104	1	176
48	5	1	2	0	0	1	97	1	28	135	4	191
49	8	2	6	1	3	2	149	3	52	226	1	354
50	10	1	9	0	3	1	138	3	62	227	2	303
51	4	0	1	0	0	0	174	1	39	219	3	346
52	6	2	0	0	3	2	99	1	20	133	3	211
53	9	0	13	0	3	1	85	6	44	161	1	338
54	16	7	22	2	2	1	110	9	69	238	0	407
55	1	0	12	0	4	3	81	2	62	165	1	284
56	9	1	5	0	1	0	75	5	35	131	1	235
57	11	2	14	1	1	2	89	3	144	267	0	375
58	9	1	14	0	2	1	76	6	60	169	1	238
59	8	0	6	0	3	0	76	3	57	153	1	220
60	10	1	19	0	1	1	70	3	31	136	3	248
61	4	0	10	0	1	0	57	8	27	107	1	258

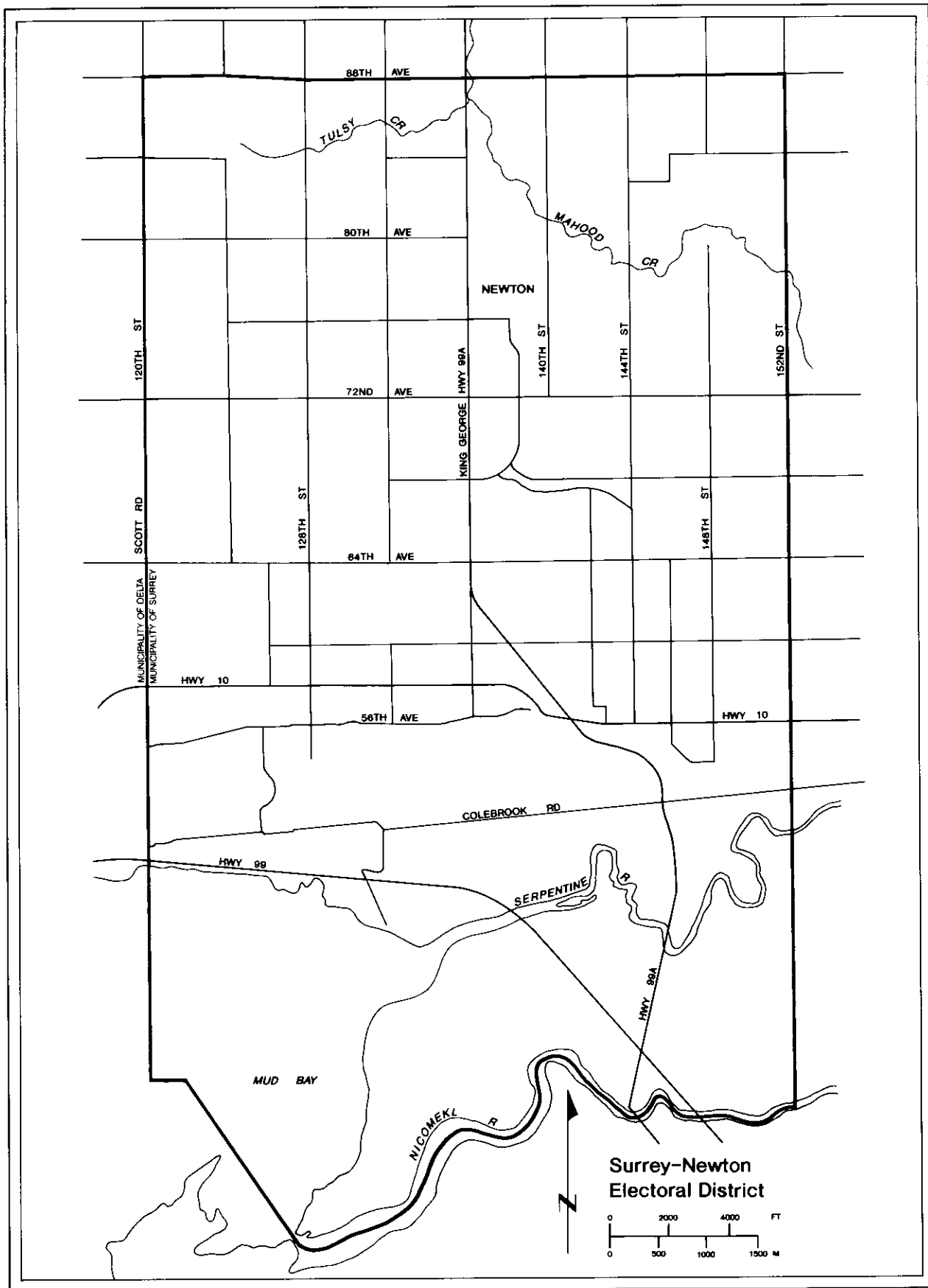
Voting Area (continued)	Liaqat Bajwa RP	John Keith Bannister CP	Ian Brown PDA	Shane Laporte NLP	Maureen A. MacDonald GP	Neil Maharaj SC	Penny Priddy NDP	Bill Stitwell FCP	Indra Thind LIB	Total Valid Votes	Rejected Ballots	No. of Registered Voters
62	5	0	13	1	1	1	77	3	43	144	4	278
63	5	2	19	0	1	0	83	1	38	149	1	206
64	8	0	5	0	2	3	127	2	39	186	4	307
65	11	0	11	1	3	1	76	2	54	159	1	255
66	14	3	14	1	0	2	52	1	35	122	0	193
67	21	0	13	1	2	5	100	3	45	190	1	326
68	2	1	7	0	3	0	114	2	60	189	1	263
69	2	1	3	0	2	4	91	2	36	141	0	197
70	15	2	21	1	1	1	136	3	121	301	2	395
71	13	0	27	0	1	0	115	0	73	229	0	261
72	2	1	4	1	0	1	155	1	46	211	7	308
73	10	0	3	0	0	1	165	1	46	226	8	336
74	5	0	4	0	4	2	159	2	53	229	4	379
75	21	1	15	2	1	3	204	3	50	300	6	476
76	6	3	11	0	0	0	119	2	61	202	0	326
77	11	3	28	0	0	1	108	9	51	211	0	340
78	4	0	15	0	5	1	73	1	54	153	0	248
79	16	2	14	1	1	0	72	1	49	156	4	236
80	9	2	16	0	8	1	51	6	38	131	0	213
81	7	2	11	0	1	0	50	6	40	117	0	182
82	7	0	7	0	1	1	60	1	26	103	4	251
83	8	2	7	1	1	0	58	6	18	101	0	193
84	2	2	13	0	1	1	65	0	47	131	0	238
85	9	3	16	0	2	3	100	4	65	202	0	301
86	19	6	20	0	5	2	204	10	191	457	3	615
87	4	2	9	0	0	0	109	3	49	176	1	285
88	5	0	12	1	1	0	86	3	39	147	2	218
89	6	3	8	0	3	2	105	4	41	172	0	280
90	8	2	19	0	5	2	108	3	84	231	1	332
91	14	3	12	0	3	4	89	1	79	205	2	319
92	15	2	15	0	1	1	98	4	120	256	0	392
93	7	0	7	0	0	0	43	2	51	110	0	164
94	8	2	11	0	2	0	98	4	47	172	1	257
95	7	1	14	0	2	0	103	4	53	184	0	282
96	8	1	10	0	1	0	27	3	35	85	0	130
97	10	1	9	2	4	0	108	5	92	231	2	328
98	14	2	10	1	3	2	93	5	48	178	1	349
99	5	0	6	0	1	0	43	1	33	89	0	115
100S	6	4	4	1	0	0	25	2	32	74	2	155
101	12	1	10	1	0	2	80	3	52	161	3	261
102	6	1	11	0	2	2	69	3	59	153	1	247
103	2	0	8	0	4	0	81	5	52	152	1	241
104	3	1	14	0	4	3	84	2	64	175	0	278
105	2	3	23	0	5	1	118	6	69	227	0	320
106	8	1	10	0	3	0	88	12	74	196	0	279
107	5	2	17	0	4	0	94	6	59	187	1	278
108	7	1	14	0	3	0	163	5	67	260	3	367
109	10	2	10	0	1	0	124	3	39	189	3	313
110	6	1	5	1	1	0	169	4	68	255	3	384
111	15	1	25	1	6	1	246	4	177	476	4	711
112	5	1	24	0	4	2	61	1	155	253	2	355
113	5	1	16	1	1	1	53	0	134	212	1	296
114	7	0	20	0	2	3	72	4	62	170	0	251
115	13	3	17	0	1	0	85	5	36	160	0	231
116	8	1	17	2	2	0	89	5	47	171	2	254
117	2	0	10	0	2	0	76	1	55	146	0	218
118	7	0	11	0	2	0	62	2	51	135	2	222
119	8	1	11	1	5	0	50	4	61	141	0	218
120	8	0	14	0	2	0	79	0	48	151	4	250
121	9	0	9	1	1	0	129	5	117	271	2	388
122	19	1	21	0	4	2	171	5	115	338	2	464
123	15	1	11	0	2	1	110	2	68	210	0	320
124	14	0	14	1	5	4	3	75	53	169	2	267
125	7	2	14	1	5	0	105	5	73	212	3	297
126	12	0	15	1	0	1	63	2	154	248	0	317
127	6	1	16	0	0	1	65	2	143	234	2	304

Voting Area (continued)	Liaqat Bajwa RP	John Keith Bannister CP	Ian Brown PDA	Shane Laporte NLP	Maureen A. MacDonald GP	Neil Maharaj SC	Penny Priddy NDP	Bill Stilwell FCP	Indra Thind LIB	Total Valid Votes	Rejected Ballots	No. of Registered Voters
128	5	1	11	0	1	1	72	4	150	245	0	317
129	3	5	21	0	5	1	100	3	92	230	0	330
130	4	3	17	0	5	3	101	2	196	331	0	447
131	6	3	24	2	4	1	82	5	127	254	0	329
132	12	2	14	0	1	1	76	3	91	200	0	270
133	6	3	5	0	1	0	40	1	55	111	0	172
134	5	0	3	0	3	0	34	0	66	111	0	164
135	5	1	23	0	4	0	64	3	102	202	1	257
136	9	1	11	1	7	0	58	4	182	273	0	356
137	11	2	13	1	2	3	51	7	162	252	1	338
138	5	0	13	0	1	0	34	1	42	96	1	161
Sub Totals	1,210	214	1,817	48	328	168	13,647	560	9,569	27,561	192	39,876
S. 98 Mobiles	0	0	0	0	3	0	10	0	5	18	4	
S. 99 Absentee - in ED	10	0	12	0	3	2	156	4	106	293	10	
S. 100 Absentee - out of ED	9	3	7	0	5	4	77	4	61	170	32	
S. 101 Absentee - Advance	3	0	0	0	1	0	23	5	16	48	1	
S. 104 Voting in DEO office	11	0	5	0	0	0	49	3	28	96	5	
S. 106 Voting by mail	1	0	0	0	0	0	7	1	3	12	0	
Grand Totals	1,244	217	1,841	48	340	174	13,969	577	9,788	28,198	244	39,876
% of Valid Votes	4.41%	0.77%	6.53%	0.16%	1.21%	0.62%	49.54%	2.05%	34.71%			

Summary:

Valid Votes - General & Advance	27,561	97.74%	Total Valid Votes
S. 98 Mobiles	18	0.06%	Total Valid Votes
S. 99 Absentee - in ED	293	1.04%	Total Valid Votes
S. 100 Absentee - out of ED	170	0.60%	Total Valid Votes
S. 101 Absentee - Advance	48	0.17%	Total Valid Votes
S. 104 Voting in DEO office	96	0.34%	Total Valid Votes
S. 106 Voting by mail	12	0.04%	Total Valid Votes
Total Valid Votes	28,198		
Rejected Ballots	244	0.86%	Ballots Cast
Registered Voters Who Voted	28,442	71.33%	Registered Voters

Candidate Elected: Penny Priddy (NDP)



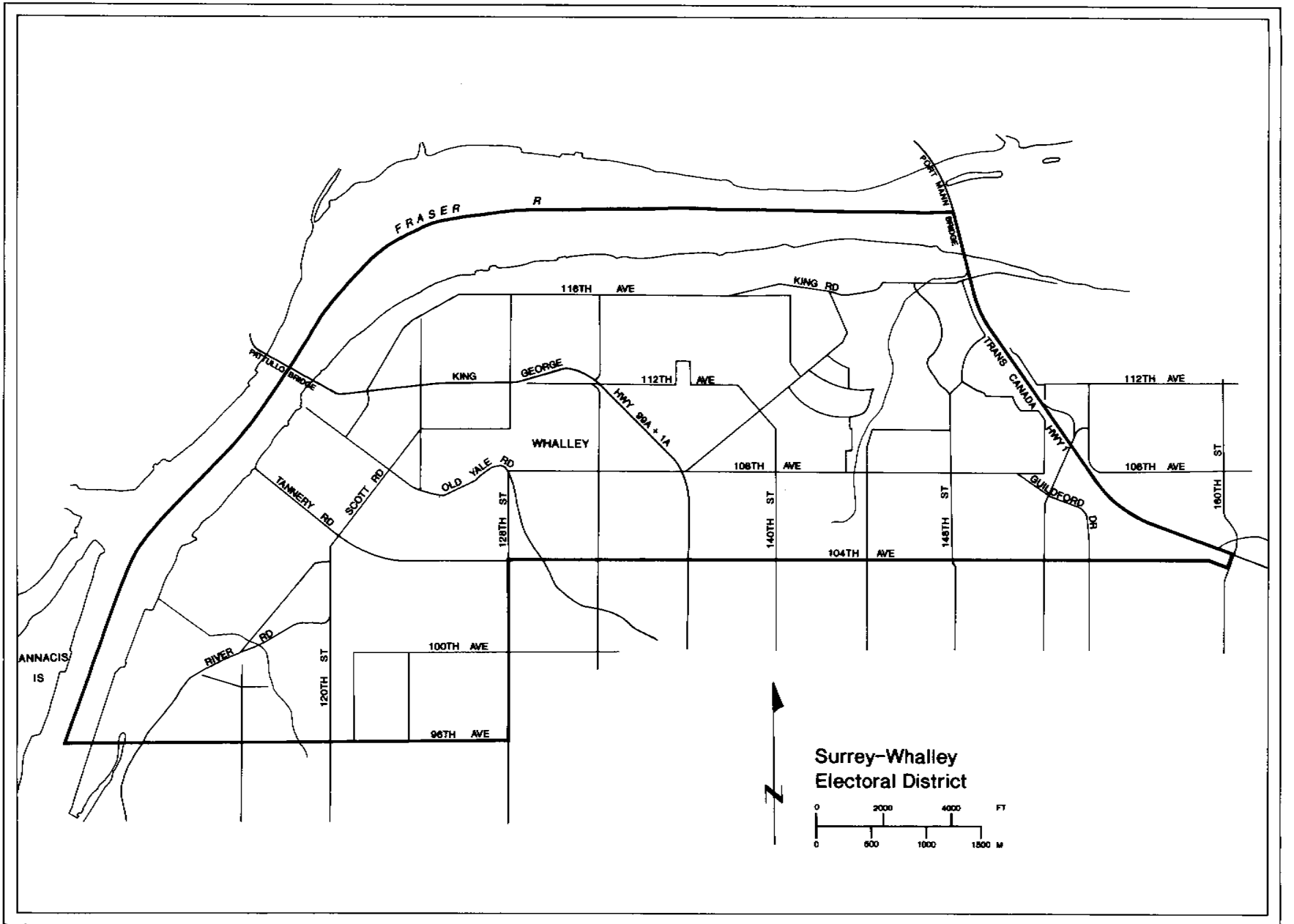
	John Conway RP	Dora Fehr SC	Jens M. Haeusser GP	Judy Higginbotham LIB	Valerie Hubert NLP	Vlad Marjanovic PDA	Donald A. Roberts LBN	Joan Smallwood NDP	Total Valid Votes	Rejected Ballots	No. of Registered Voters
Advance Voting											
Discovery School	38	5	5	144	0	35	3	231	461	3	
General Voting											
Voting Area											
1	12	2	8	34	3	8	1	62	130	0	235
2	14	1	3	30	1	8	2	95	154	1	249
3	6	0	1	24	3	7	0	77	118	0	180
4	16	4	2	62	0	11	0	93	188	1	316
5	23	3	1	99	2	3	2	115	248	2	342
6	20	2	4	60	0	9	1	121	217	1	318
7	5	0	5	74	0	8	0	75	167	1	258
8	15	4	3	67	1	10	0	102	202	2	297
9	10	1	4	79	0	7	1	95	197	2	275
10	17	2	3	50	0	10	1	83	166	1	253
11	26	0	1	65	1	8	0	110	211	1	328
12	28	1	5	41	0	17	2	112	206	1	327
13	15	1	3	85	0	12	0	84	200	3	291
14	22	2	3	81	2	9	1	92	212	0	308
15	10	0	4	30	1	15	1	69	130	1	201
16	13	0	3	96	0	24	1	79	216	1	329
17	23	1	3	72	3	17	2	113	234	2	352
18S	7	6	2	26	0	2	4	29	76	4	141
19	10	0	0	57	0	8	1	84	160	3	279
20	11	1	1	37	2	20	2	98	172	1	309
21	18	1	5	64	0	13	3	120	224	0	356
22	4	2	0	48	0	8	0	86	148	1	309
23	7	1	3	39	2	17	2	48	119	2	231
24	4	0	1	25	3	1	0	13	47	2	118
25	27	1	2	33	3	8	4	72	150	2	275
26	6	2	0	35	1	12	0	51	107	0	176
27	8	1	3	45	0	9	0	55	121	0	175
28	5	2	2	33	0	4	0	79	125	1	203
29	10	1	0	49	0	7	0	78	145	1	220
30	14	2	2	43	1	15	2	72	151	0	223
31	15	0	2	49	1	11	1	66	145	5	249
32	22	1	3	65	0	13	0	96	200	0	315
33	28	2	2	81	0	16	0	90	219	1	299
34	33	1	5	70	0	12	0	98	219	1	306
35	16	0	3	60	1	17	0	77	174	1	270
36	12	0	3	81	1	18	1	60	176	2	321
37	20	1	4	52	0	10	2	74	163	1	272
38	17	2	2	69	0	17	0	120	227	0	348
39	31	2	4	80	1	16	3	139	276	1	493
40	13	0	0	59	1	16	3	95	187	1	342
41	30	1	4	76	1	20	2	124	258	5	437
42	15	2	5	25	0	19	1	62	129	0	267
43	15	2	2	23	1	11	1	65	120	1	210
44	3	1	0	23	0	4	1	32	64	0	167
45	12	0	2	26	1	5	0	62	108	4	247
46	12	2	3	29	0	7	2	75	130	0	285
47	8	0	2	43	0	12	0	84	149	0	319
48	9	1	1	38	0	8	1	64	122	3	205
49	13	4	1	65	1	11	5	87	187	4	301
50	12	2	1	23	0	9	0	60	107	1	230
51	16	1	2	64	2	19	1	109	214	2	348
52	11	2	1	50	1	10	1	103	179	0	290
53	24	2	9	106	1	23	0	127	292	2	455
54	11	1	3	27	1	11	1	56	111	3	260
55	7	1	2	31	0	8	0	70	119	0	261
56	14	1	1	35	2	10	0	63	126	3	208
57	17	0	5	34	2	14	1	117	190	1	377
58	15	1	2	26	2	9	0	63	118	0	259
59	16	1	6	47	1	15	1	86	173	0	271
60	16	0	2	56	3	6	1	109	193	0	298
61	13	1	1	47	0	3	0	74	139	0	238

Voting Area (continued)	John Conway RP	Dora Fehr SC	Jens M. Haeusser GP	Judy Higginbotham LIB	Valerie Hubert NLP	Vlad Marjanovic PDA	Donald A. Roberts LBN	Joan Smallwood NDP	Total Valid Votes	Rejected Ballots	No. of Registered Voters
62	41	0	2	79	1	18	0	99	240	1	348
63	9	0	2	33	2	3	0	61	110	1	187
64	13	2	5	70	0	9	0	87	186	1	288
65	20	0	1	41	1	8	0	75	146	1	253
66	11	2	2	59	2	7	0	91	174	2	240
67	4	2	1	15	0	10	0	33	65	0	102
68	18	2	2	61	0	20	2	111	216	2	321
69	12	2	5	51	3	8	0	116	197	1	294
70	16	1	1	45	0	6	0	40	109	0	195
71	16	2	3	70	2	18	0	94	205	1	309
72	27	0	5	111	0	11	0	92	246	0	334
73	21	1	11	119	2	24	2	164	344	1	469
74	15	1	2	50	0	14	3	107	192	1	306
75	11	4	1	42	0	9	2	107	176	1	262
76	20	0	6	59	0	15	0	97	197	5	296
77	12	0	7	39	0	11	2	86	157	2	265
78	18	2	3	50	1	18	1	109	202	4	312
79	5	0	0	40	0	2	2	108	157	4	266
80	13	1	3	54	0	6	1	90	168	0	271
81	6	3	2	46	1	4	0	72	134	0	225
82	13	1	6	45	0	8	1	74	148	2	222
Sub Totals	1,261	110	235	4,466	68	951	81	7,213	14,385	112	22,787
S. 98 Mobiles	0	0	0	4	0	0	0	5	9	1	
S. 99 Absentee - in ED	13	3	6	45	1	8	1	97	174	13	
S. 100 Absentee - out of ED	13	2	2	27	1	5	0	40	90	9	
S. 101 Absentee - Advance	2	0	0	8	0	3	0	5	18	7	
S. 104 Voting in DEO office	13	0	0	24	0	1	0	33	71	5	
S. 106 Voting by mail	0	0	0	2	0	0	0	3	5	0	
Grand Totals	1,302	115	243	4,576	70	968	82	7,396	14,752	147	22,787
% of Valid Votes	8.83%	0.78%	1.65%	31.02%	0.46%	6.56%	0.56%	50.14%			

Summary:

Valid Votes - General & Advance	14,385	97.51%	Total Valid Votes
S. 98 Mobiles	9	0.06%	Total Valid Votes
S. 99 Absentee - in ED	174	1.18%	Total Valid Votes
S. 100 Absentee - out of ED	90	0.61%	Total Valid Votes
S. 101 Absentee - Advance	18	0.12%	Total Valid Votes
S. 104 Voting in DEO office	71	0.48%	Total Valid Votes
S. 106 Voting by mail	5	0.03%	Total Valid Votes
Total Valid Votes	14,752		
Rejected Ballots	147	0.99%	Ballots Cast
Registered Voters Who Voted	14,899	65.38%	Registered Voters

Candidate Elected: Joan Smallwood (NDP)



	Ahmad Bajwa PDA	Kathy Burden IND	Steve Chitty GP	Will Hurd LIB	Rick Post SC	David Secord RP	David Thompson NDP	Total Valid Votes	Rejected Ballots	No. of Registered Voters
Advance Voting										
Seaview Pentecostal Church	45	16	25	1,308	5	170	504	2,073	6	
General Voting										
Voting Area										
1	4	0	10	98	0	8	52	172	0	272
2	7	2	12	105	1	8	63	198	0	310
3	10	0	13	133	1	10	73	240	0	349
4	5	2	17	124	1	15	66	230	1	369
5	3	3	19	116	1	19	65	226	0	329
6	9	4	5	160	0	19	37	234	0	348
7	4	0	5	109	0	6	22	146	0	219
8	9	1	3	147	1	10	11	182	1	250
9	8	3	3	106	1	15	32	168	0	233
10	10	2	5	124	0	26	81	248	0	385
11	4	1	0	162	1	18	33	219	0	327
12	4	0	4	136	0	2	28	174	0	240
13	6	2	5	184	2	15	31	245	2	338
14	3	0	4	107	0	10	47	171	1	249
15	3	0	5	143	0	13	36	200	0	275
16	4	0	2	198	0	22	37	263	0	376
17	10	2	2	127	1	15	55	212	0	332
18	4	2	12	60	1	18	51	148	0	182
19	8	6	5	131	0	19	76	245	1	362
20	10	1	1	183	0	14	45	254	1	376
21	14	3	1	107	1	34	69	229	0	295
22	13	1	1	104	5	13	63	200	0	291
23	10	2	0	91	0	9	83	195	0	276
24	17	2	4	98	1	25	94	241	1	359
25	8	6	5	90	1	22	66	198	1	264
26	8	3	3	84	1	17	57	173	1	280
27	13	3	1	163	1	29	64	274	0	409
28	6	2	4	106	1	13	39	171	0	285
29	4	4	1	141	2	12	37	201	0	297
30	7	3	5	229	1	26	67	338	0	443
31	12	1	6	116	3	15	69	222	0	359
32	10	1	12	157	0	21	62	263	0	281
33	7	1	6	120	1	11	53	199	2	278
34	6	5	8	101	1	20	51	192	0	282
35	5	2	0	160	0	22	39	228	1	310
36	8	2	4	180	0	19	52	265	1	358
37	9	2	5	138	0	18	19	191	0	289
38	5	1	4	136	0	5	13	164	0	260
39	3	2	8	215	0	22	21	271	0	362
40	12	1	2	150	2	23	46	236	0	347
41	5	1	2	147	0	22	59	236	0	336
42	11	5	5	138	2	36	70	267	0	379
43	2	2	5	102	1	17	58	187	0	356
44	15	5	3	158	2	22	77	282	1	406
45	7	3	4	112	2	9	82	219	0	302
46	10	2	4	94	0	20	93	223	0	374
47	16	3	10	112	0	14	72	227	2	359
48	8	3	9	110	4	28	96	258	2	400
49	11	4	2	122	3	23	72	237	0	352
50	20	2	3	153	3	42	151	374	1	534
51	4	1	3	69	0	10	41	128	0	222
52	6	2	2	127	3	19	53	212	0	359
53S	1	0	2	58	1	12	12	86	2	142
54	4	4	0	117	4	9	29	167	2	340
55	5	2	4	86	2	5	59	163	0	297
56	7	2	1	131	1	12	52	206	0	363
57	15	3	1	173	1	20	88	301	1	460
58	8	4	3	112	0	15	61	203	0	331
59	4	5	3	151	1	17	65	246	2	364
60	7	1	2	100	0	23	65	198	3	295
61S	5	1	2	54	10	6	11	89	1	147
62	7	0	3	145	0	12	89	256	0	350

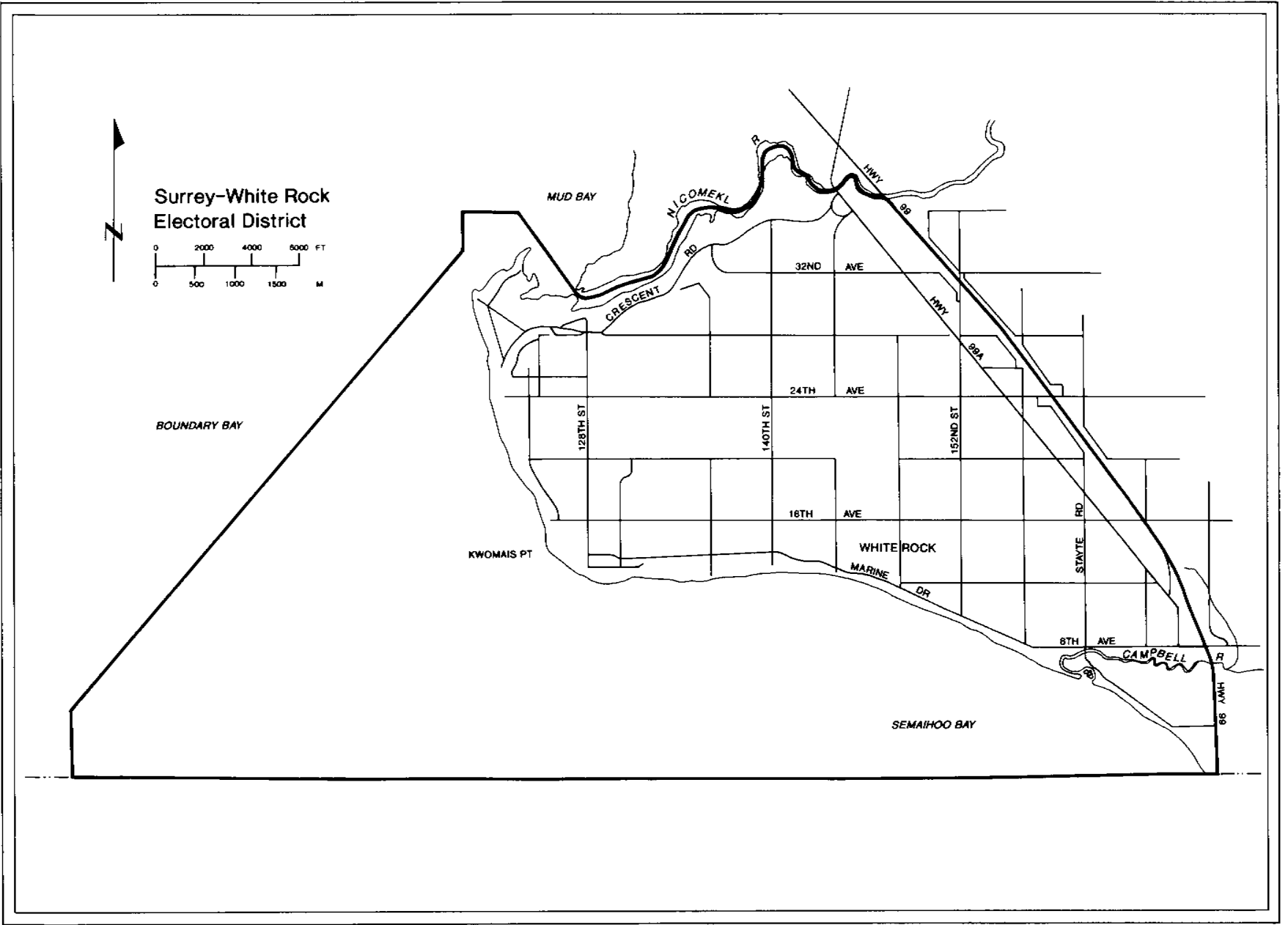
Voting Area (continued)	Ahmad Bajwa PDA	Kathy Burden IND	Steve Chitty GP	Will Hurd LIB	Rick Post SC	David Secord RP	David Thompson NDP	Total Valid Votes	Rejected Ballots	No. of Registered Voters
63	4	1	3	179	2	21	58	268	0	369
64	8	2	2	184	0	15	52	263	0	356
65	5	3	6	165	0	12	47	238	0	352
66	7	0	3	121	0	11	32	174	1	230
67	11	6	2	164	0	15	26	224	1	311
68	3	1	0	145	0	13	47	209	1	291
69	7	1	1	109	0	34	52	204	3	293
70	10	6	5	247	0	1	67	336	3	426
71	12	0	8	158	1	8	67	254	0	379
72	7	0	1	139	5	13	67	232	0	341
73	3	3	5	138	0	16	73	238	0	344
74	7	4	7	153	1	18	73	263	0	411
75	7	2	12	123	1	28	87	260	0	365
76	4	1	5	134	0	31	36	211	0	268
77	7	2	6	161	1	16	66	259	0	381
78	4	4	7	145	0	6	36	202	0	261
79	10	2	3	138	1	12	65	231	0	319
80	8	2	4	108	0	19	44	185	1	330
81	2	3	6	151	0	17	64	243	0	353
82S	2	1	1	16	4	3	8	35	0	73
83	6	2	3	132	2	31	54	230	2	337
84	11	1	5	129	3	18	73	240	0	320
85	11	1	1	112	0	21	53	199	0	308
86	12	0	3	70	3	18	70	176	0	287
87	6	2	2	98	1	26	63	198	0	336
88	13	0	1	109	4	33	51	211	0	304
89	17	1	2	94	3	17	60	194	1	279
90	22	1	9	274	1	28	141	476	1	511
91S	2	2	1	36	6	5	17	69	3	106
92	9	6	2	62	0	7	49	135	0	236
93	9	2	8	122	0	13	85	239	0	348
94	10	2	12	129	4	41	76	274	0	390
95	12	2	4	121	1	23	88	251	1	302
96	12	2	6	122	2	32	52	228	1	330
97	3	2	1	112	2	21	65	206	2	296
98	15	2	7	92	1	20	61	198	0	284
99	12	3	5	150	0	24	65	259	1	386
100	7	5	4	90	1	24	50	181	0	330
101	6	0	6	173	0	21	65	271	1	407
102	4	1	6	113	0	21	59	204	0	297
103	4	2	10	117	0	11	48	192	0	240
104	7	2	2	105	1	10	46	173	1	263
105	6	2	2	107	0	10	56	183	1	324
106	9	2	15	132	0	9	69	236	0	376
107	4	3	6	125	1	27	63	229	2	331
108	16	8	3	129	2	19	67	244	0	351
109	16	3	7	170	1	23	106	326	0	470
110S	2	3	4	32	8	1	18	68	0	115
111	9	2	7	108	0	21	78	225	0	324
112	5	0	6	104	2	19	65	201	0	355
113	12	2	15	130	2	17	63	241	0	318
114	4	5	8	95	4	14	71	201	0	325
115	10	3	2	126	2	18	84	245	0	353
116	11	3	3	117	3	20	73	230	2	338
117	7	3	10	123	1	22	77	243	0	371
118	12	1	8	106	0	16	71	214	1	340
119	7	1	9	78	0	15	76	186	2	336
120	11	0	7	120	0	20	90	248	0	373
121	10	3	3	104	1	6	49	176	1	271
122	10	1	2	87	0	9	39	148	0	229
123	10	2	5	147	1	24	89	278	0	380
124	8	3	1	121	0	22	52	207	1	290

Voting Area (continued)	Ahmad Bajwa PDA	Kathy Burden IND	Steve Chitty GP	Wilf Hurd LIB	Rick Post SC	David Secord RP	David Thompson NDP	Total Valid Votes	Rejected Ballots	No. of Registered Voters
125	16	0	2	142	0	11	66	237	0	329
126	13	0	7	119	2	11	62	214	0	281
127	13	6	1	135	1	12	76	244	0	337
128	6	1	9	116	1	12	64	209	3	328
Sub Totals	1,090	291	639	17,431	160	2,373	8,046	30,030	74	41,109
S. 98 Mobiles	1	0	0	4	0	1	10	16	1	
S. 99 Absentee - in ED	11	3	23	213	2	42	102	396	6	
S. 100 Absentee - out of ED	6	0	10	62	0	13	44	135	12	
S. 101 Absentee - Advance	0	1	0	17	0	0	6	24	1	
S. 104 Voting in DEO office	2	0	5	299	63	87	2	458	23	
S. 106 Voting by mail	0	0	0	13	1	3	5	22	1	
Grand Totals	1,110	295	677	18,039	226	2,519	8,215	31,081	118	41,109
% of Valid Votes	3.57%	0.95%	2.18%	58.04%	0.73%	8.10%	26.43%			

Summary:

Valid Votes - General & Advance	30,030	96.62%	Total Valid Votes
S. 98 Mobiles	16	0.05%	Total Valid Votes
S. 99 Absentee - in ED	396	1.27%	Total Valid Votes
S. 100 Absentee - out of ED	135	0.43%	Total Valid Votes
S. 101 Absentee - Advance	24	0.08%	Total Valid Votes
S. 104 Voting in DEO office	458	1.47%	Total Valid Votes
S. 106 Voting by mail	22	0.07%	Total Valid Votes
Total Valid Votes	31,081		
Rejected Ballots	118	0.38%	Ballots Cast
Registered Voters Who Voted	31,199	75.89%	Registered Voters

Candidate Elected: Wilf Hurd (LIB)



	Aletta Buday RP	John Clarke LBN	Laura McDiarmid PDA	Wayne A. Melvin NLP	Imtiaz Popat GP	Tim Stevenson NDP	Duncan Wilson LIB	Total Valid Votes	Rejected Ballots	No. of Registered Voters
Advance Voting										
District Electoral Office	9	11	6	0	10	232	202	470	5	
Sunset Towers	30	20	28	4	16	497	321	916	10	
General Voting										
Voting Area										
1	11	3	12	2	4	106	109	247	2	394
2	10	3	9	3	5	98	84	212	2	384
3	10	8	8	0	2	91	175	294	1	520
4	7	5	12	0	11	105	87	227	0	392
5	8	5	8	1	6	108	35	171	4	363
6	6	16	13	4	8	176	86	309	3	522
7	5	6	3	1	5	77	19	116	1	340
8	5	11	13	2	7	132	167	337	5	552
8A	10	15	20	3	11	233	204	496	7	747
9	6	10	25	2	11	211	201	466	2	741
9A	2	2	4	0	3	46	46	103	5	259
10	5	4	10	2	7	109	86	223	0	434
11	4	4	5	0	3	56	49	121	1	264
12	11	3	16	0	8	98	42	178	2	341
13	3	4	15	1	1	95	48	167	0	316
14	8	4	7	0	4	73	29	125	5	336
15	12	15	6	0	0	88	52	173	5	360
16	14	4	7	2	8	93	88	216	1	332
17	2	6	14	3	10	120	47	202	1	274
18	3	2	10	1	3	59	53	131	0	264
19	7	7	19	0	6	100	100	239	5	380
20	4	3	8	1	3	77	102	198	1	333
21	8	0	15	1	5	106	59	194	1	319
22	5	2	10	1	8	112	47	185	0	342
23	4	4	6	0	3	91	33	141	0	292
24	10	1	13	0	3	96	52	175	1	337
25	5	1	5	0	5	91	64	171	1	319
26	4	4	4	0	5	82	63	162	1	356
27	4	1	7	1	3	90	59	165	3	373
28	5	4	3	1	4	74	39	130	3	301
29	5	3	11	1	3	97	60	180	1	372
30	6	5	5	2	3	78	65	164	6	327
31	9	1	6	0	4	69	40	129	1	284
32	7	13	12	2	3	119	62	218	0	342
33	3	2	9	0	4	84	61	163	2	331
34	9	0	1	0	6	99	62	177	0	336
35	4	3	9	2	3	95	68	184	1	333
36	9	5	10	1	5	118	59	207	2	341
37	5	2	7	3	5	105	47	174	0	368
38	7	2	4	1	7	107	61	189	2	343
39	6	1	11	0	5	121	70	214	4	385
40	4	1	10	0	7	95	61	178	3	320
41	10	2	4	0	4	106	52	178	1	354
42	10	1	3	0	4	106	113	237	1	412
43	9	3	7	2	7	136	111	275	1	425
44	2	2	7	4	4	77	70	166	0	337
45	2	2	10	0	1	46	98	159	0	295
46	8	5	4	1	4	70	67	159	4	306
47	4	5	8	1	6	91	83	198	0	332
48	13	4	10	2	4	82	89	204	2	340
49	7	3	14	1	8	99	95	227	2	330
50	4	8	23	1	12	115	62	225	0	362
51	2	7	12	0	8	116	56	201	2	383
52	4	2	8	0	9	92	55	170	3	331
53	2	1	9	1	1	110	69	193	0	373
54	5	0	11	1	10	72	19	118	0	291
55	7	6	6	0	6	74	56	155	3	346
56	2	2	7	0	7	117	72	207	3	401
57	9	3	10	1	16	80	23	142	1	278
58	5	6	13	1	7	68	53	153	1	347
59	8	6	12	1	2	110	69	208	5	351

Voting Area (continued)	Aletta Buday RP	John Clarke LBN	Laura McDiarmid PDA	Wayne A. Melvin NLP	Imtiaz Popat GP	Tim Stevenson NDP	Duncan Wilson LIB	Total Valid Votes	Rejected Ballots	No. of Registered Voters
60	7	6	29	2	5	124	63	236	4	390
61	3	2	7	1	4	87	32	136	5	348
62	4	3	14	4	9	104	50	188	2	356
63	8	2	10	0	7	117	55	199	3	421
64	1	2	8	2	4	97	44	158	1	337
65	8	10	8	0	6	120	81	233	3	398
66	7	5	19	0	6	102	63	202	2	367
67	3	3	3	1	3	50	74	137	1	291
68	9	1	12	0	2	108	89	221	1	329
69	6	5	9	1	2	64	117	204	2	339
70	3	0	10	0	4	106	61	184	0	405
71	11	2	12	0	3	59	85	172	2	317
72	4	2	19	0	0	47	69	141	1	290
73	5	3	8	1	6	108	57	188	0	377
74	5	2	9	0	3	105	61	185	2	324
75	12	3	7	2	3	102	74	203	2	343
76	2	1	7	0	3	119	36	168	1	307
77	8	1	8	0	10	96	41	164	0	329
78	8	7	6	1	8	102	58	190	1	331
79	4	4	6	0	5	109	55	183	0	356
80	2	2	15	1	6	113	84	223	3	345
81	5	5	9	1	2	72	53	147	0	363
82	15	14	24	0	13	163	262	491	7	799
83	8	11	15	0	5	153	318	510	2	764
84	3	3	8	1	1	70	51	137	0	387
85	5	6	5	0	1	86	34	137	5	316
86	17	4	10	2	5	76	48	162	1	329
87	4	2	4	1	11	63	73	158	1	338
88	3	0	6	0	6	114	71	200	1	380
89	9	1	15	1	4	84	92	206	1	381
90	11	2	9	1	2	94	142	261	1	448
91	7	1	9	1	1	54	90	163	1	322
92S	2	7	7	0	0	25	16	57	5	100
93S	3	19	1	1	1	68	22	115	2	195
Sub Totals	636	435	962	90	514	9,937	7,497	20,071	192	34,585
S. 98 Mobiles	4	4	1	1	0	34	15	59	4	
S. 99 Absentee - in ED	17	10	41	2	37	455	330	892	36	
S. 100 Absentee - out of ED	5	7	7	0	9	76	50	154	13	
S. 101 Absentee - Advance	1	1	0	0	1	20	10	33	0	
S. 104 Voting in DEO office	6	1	2	0	2	95	61	167	11	
S. 106 Voting by mail	2	0	1	0	0	29	12	44	1	
Grand Totals	671	458	1,014	93	563	10,646	7,975	21,420	257	34,585
% of Valid Votes	3.13%	2.14%	4.73%	0.44%	2.63%	49.70%	37.23%			

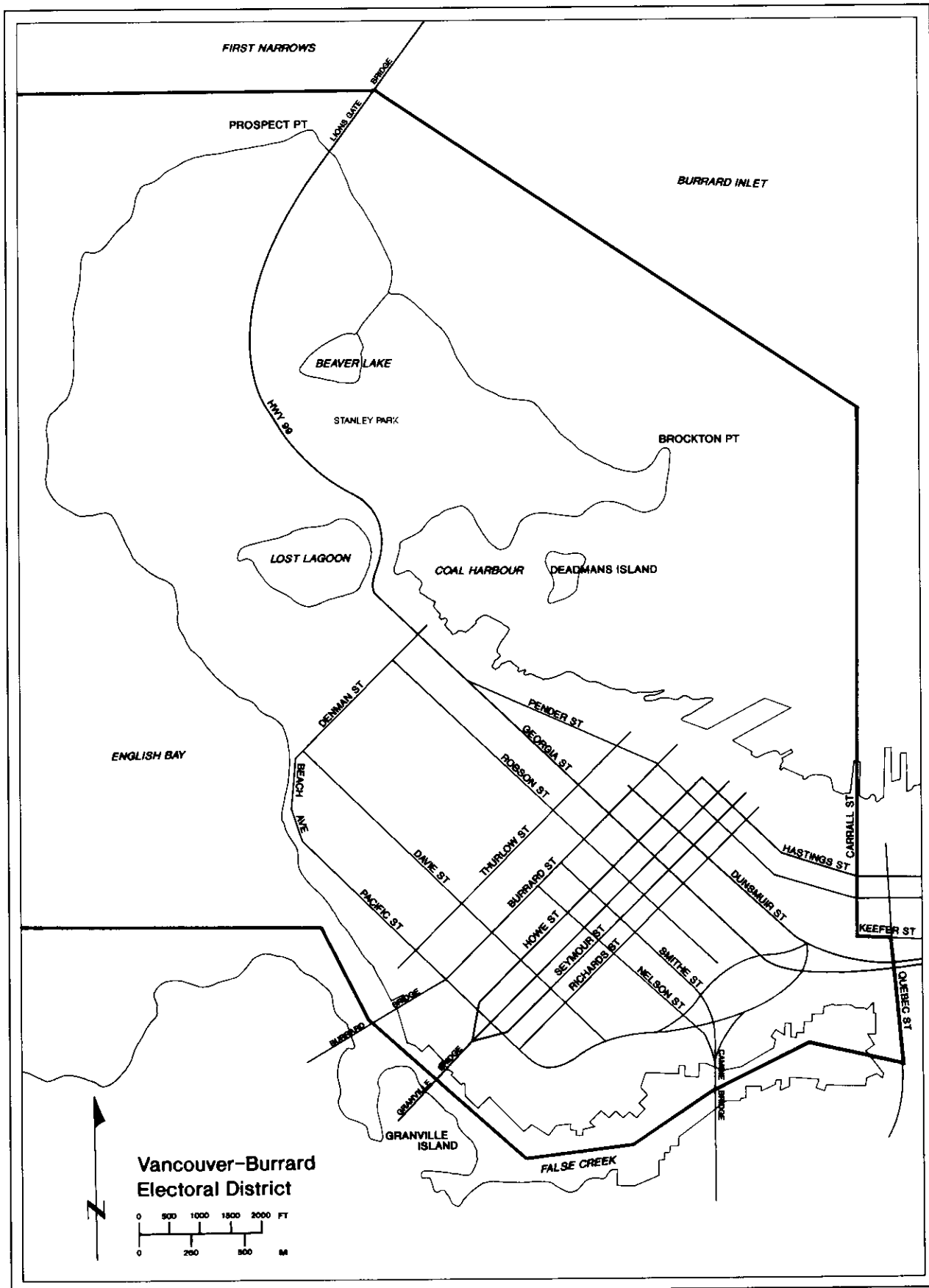
Summary:

Valid Votes - General & Advance	20,071	93.70%	Total Valid Votes
S. 98 Mobiles	59	0.28%	Total Valid Votes
S. 99 Absentee - in ED	892	4.16%	Total Valid Votes
S. 100 Absentee - out of ED	154	0.72%	Total Valid Votes
S. 101 Absentee - Advance	33	0.15%	Total Valid Votes
S. 104 Voting in DEO office	167	0.78%	Total Valid Votes
S. 106 Voting by mail	44	0.21%	Total Valid Votes

Total Valid Votes 21,420

Rejected Ballots	257	1.19%	Ballots Cast
Registered Voters Who Voted	21,677	62.68%	Registered Voters

Candidate Elected: Tim Stevenson (NDP)



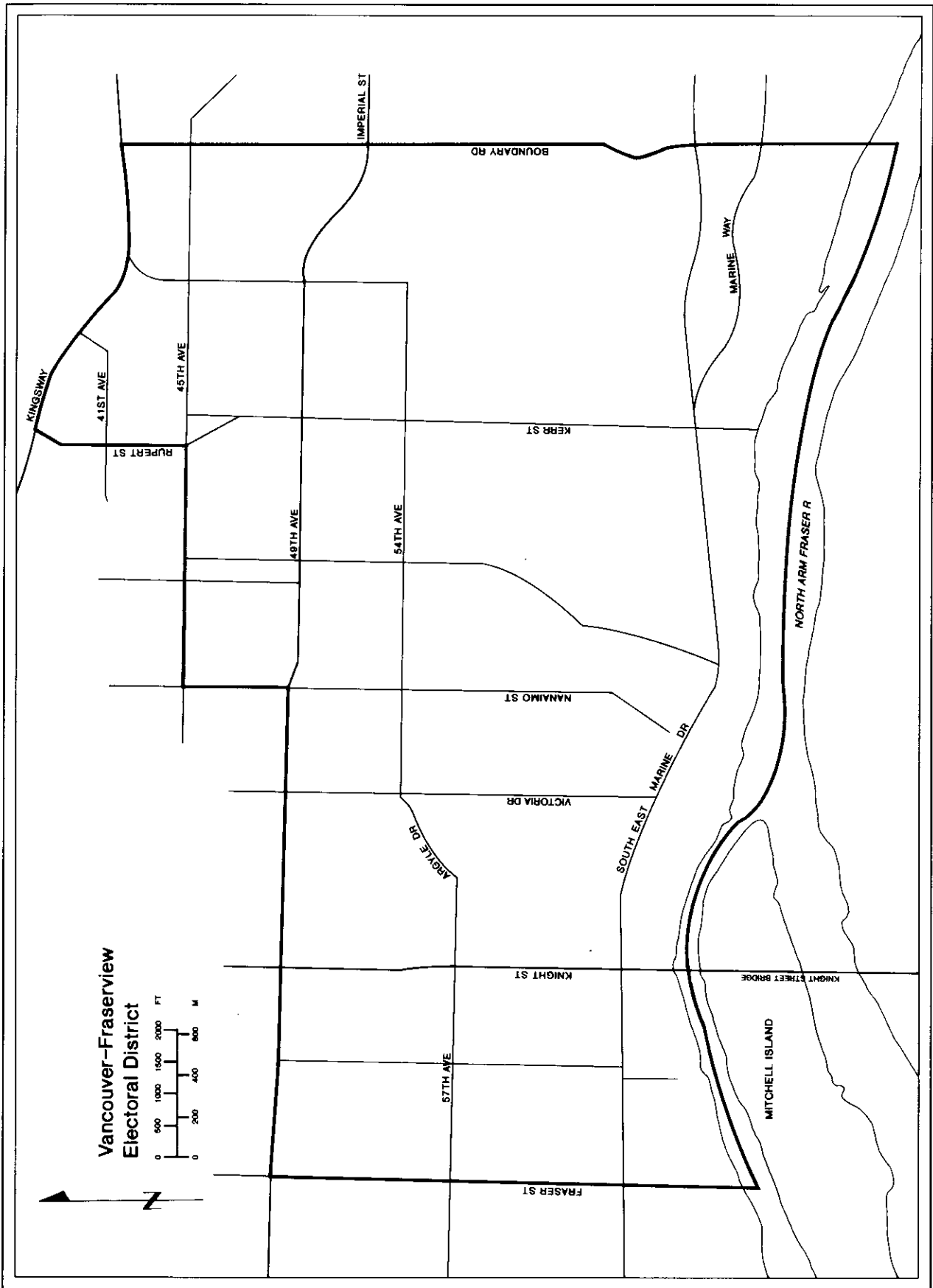
	Gulzar Cheema LIB	T. Glen Lockhart SC	Prince Pabbies NLP	Stephen Samuel GP	Tim Shreeve RP	Ian Waddell NDP	Andy Wong PDA	Total Valid Votes	Rejected Ballots	No. of Registered Voters
Advance Voting										
Champlain Heights Rec Centre . . .	202	3	0	2	16	256	11	490	2	
Fraserview Penticostal Church . . .	349	10	1	2	12	169	9	552	0	
General Voting										
Voting Area										
1	38	2	1	0	7	133	8	189	2	334
2	54	0	0	1	3	138	11	207	0	313
3	75	1	0	2	7	86	3	174	1	257
4	53	0	0	0	5	149	7	214	0	345
5	86	4	0	3	3	94	7	197	2	319
6	57	1	1	2	3	87	3	154	3	230
7	101	2	0	0	24	87	14	228	1	326
8	105	2	0	1	10	64	11	193	0	293
9	89	0	1	3	11	113	8	225	2	370
10	98	1	0	5	3	74	8	189	1	282
11	97	0	1	3	3	80	10	194	2	284
12	82	0	0	4	8	114	14	222	1	322
13	101	1	0	2	11	90	9	214	4	348
14	77	2	0	3	13	120	12	227	1	321
15	95	2	2	1	8	88	7	203	4	285
16	84	2	0	10	3	157	14	270	0	358
17	96	0	0	6	3	102	6	213	2	319
18	111	1	2	1	11	88	8	222	0	297
19	107	2	1	0	7	104	9	230	0	338
20	63	5	0	5	11	91	17	192	2	327
21	142	1	2	5	21	102	1	274	1	360
22	120	1	1	1	9	68	12	212	0	337
23	99	2	1	6	9	96	11	224	5	352
24	80	3	2	3	3	96	10	197	3	299
25	107	1	1	3	9	107	11	239	1	386
26	121	1	0	3	5	103	14	247	0	365
27	63	2	2	2	11	79	3	162	1	282
28	117	1	1	1	7	120	10	257	1	363
29	101	6	0	8	4	113	13	245	0	354
30	86	1	0	4	2	82	5	180	1	315
31	107	1	0	0	6	97	11	222	2	349
32	97	1	0	3	8	81	12	202	2	288
33	90	2	0	2	9	114	12	229	2	333
34	108	1	1	4	5	91	4	214	1	317
35	107	1	4	0	11	99	13	235	0	312
36	97	3	1	3	11	85	8	208	2	353
37	97	2	0	2	13	118	11	243	1	352
38	101	2	0	0	5	112	9	229	0	352
39	131	2	0	0	7	76	10	226	0	312
40	44	3	0	5	12	106	6	176	0	311
41	59	6	2	7	6	169	14	263	6	400
42	131	1	0	0	6	95	11	244	1	333
43	100	0	0	1	12	58	17	188	1	302
44	117	3	0	2	10	75	10	217	1	306
45	105	2	0	3	5	78	10	203	1	277
46	93	2	1	3	2	68	13	182	1	315
47	84	1	0	2	4	108	11	210	1	338
48	93	1	0	1	11	110	4	220	1	366
49	60	1	0	3	4	118	6	192	4	325
50	60	4	0	3	3	129	6	205	5	330
51	113	2	0	0	2	109	12	238	0	395
52	109	1	2	4	2	131	3	252	0	344
53	132	6	1	3	6	89	7	244	1	354
54	86	3	0	2	6	109	12	218	0	324
55	119	2	1	5	2	55	8	192	1	339
56	139	1	0	6	19	97	9	271	0	362
57	74	0	1	2	9	85	17	188	0	314
58	40	1	0	4	8	160	4	217	2	314
59	100	2	0	2	9	109	12	234	0	345
60	64	3	0	3	8	138	9	225	4	349
61	78	0	0	2	10	96	9	195	3	300

Voting Area (continued)	Gulzar Cheema LIB	T. Glen Lockhart SC	Prince Pabbies NLP	Stephen Samuel GP	Tim Shreeve RP	Ian Waddell NDP	Andy Wong PDA	Total Valid Votes	Rejected Ballots	No. of Registered Voters
62	52	5	0	3	9	119	8	196	1	291
63	73	2	1	10	7	103	4	200	1	306
64	144	3	2	0	9	40	8	206	0	317
65	98	3	3	0	3	70	18	195	2	294
66	87	1	0	1	2	54	9	154	0	259
67	124	3	1	2	4	125	8	267	5	359
68	56	1	1	2	2	132	7	201	6	338
69	96	3	1	3	2	90	9	204	1	339
70	164	4	0	3	7	139	23	340	0	533
71	115	1	0	3	13	121	15	268	1	423
72	168	0	0	4	6	161	17	356	1	560
73	65	4	1	0	8	67	12	157	0	278
74	121	1	0	1	7	60	7	197	1	310
75	316	4	3	9	21	199	21	573	1	875
76	90	1	0	6	9	176	19	301	0	490
77	75	1	1	3	13	126	12	231	0	309
78S	31	3	2	1	2	41	0	80	0	181
79S	45	7	1	0	2	26	1	82	4	136
80S	12	6	0	0	2	35	0	55	1	136
Sub Totals	8,123	173	51	220	621	8,499	794	18,481	111	26,726
S. 98 Mobiles	0	0	0	0	0	0	0	0	0	
S. 99 Absentee - in ED	143	2	4	4	5	138	12	308	6	
S. 100 Absentee - out of ED	75	1	1	1	10	75	6	169	19	
S. 101 Absentee - Advance	13	0	0	0	4	20	1	38	1	
S. 104 Voting in DEO office	37	1	1	0	2	39	2	82	6	
S. 106 Voting by mail	3	0	0	0	1	3	0	7	0	
Grand Totals	8,394	177	57	225	643	8,774	815	19,085	143	26,726
% of Valid Votes	43.98%	0.93%	0.30%	1.18%	3.37%	45.97%	4.27%			

Summary:

Valid Votes - General & Advance	18,481	96.84%	Total Valid Votes
S. 98 Mobiles	0	0.00%	Total Valid Votes
S. 99 Absentee - in ED	308	1.61%	Total Valid Votes
S. 100 Absentee - out of ED	169	0.89%	Total Valid Votes
S. 101 Absentee - Advance	38	0.20%	Total Valid Votes
S. 104 Voting in DEO office	82	0.43%	Total Valid Votes
S. 106 Voting by mail	7	0.04%	Total Valid Votes
Total Valid Votes	19,085		
Rejected Ballots	143	0.74%	Ballots Cast
Registered Voters Who Voted	19,228	71.94%	Registered Voters

Candidate Elected: Ian Waddell (NDP)



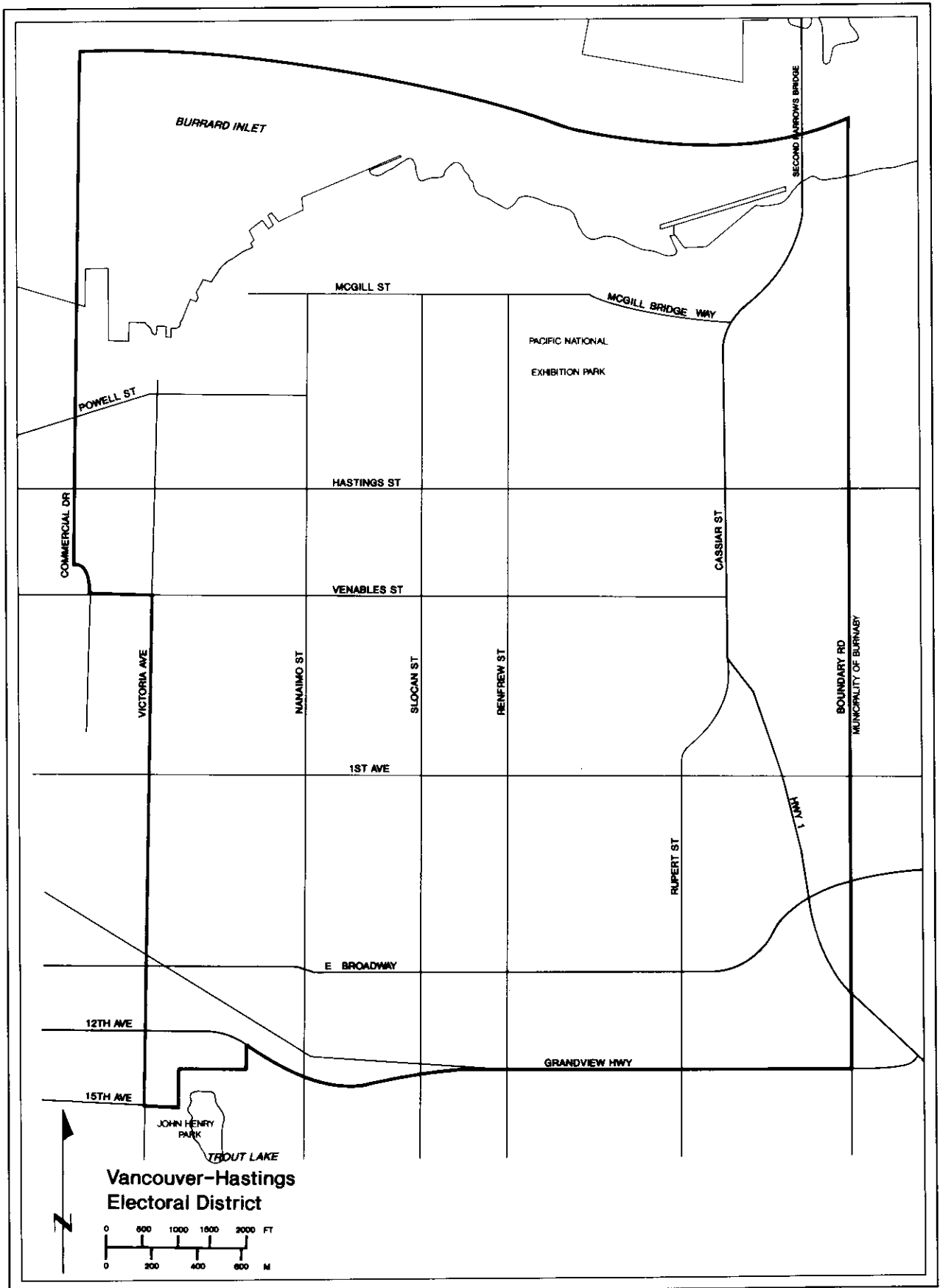
	Joe Cafariello PDA	Raymond Leung LIB	Joy MacPhail NDP	Nazario Matino RP	Christian Prekratic NLP	Irene L. Schmidt GP	Carrol Woolsey SC	Total Valid Votes	Rejected Ballots	No. of Registered Voters
Advance Voting										
Broadway Tabernacle Church	14	116	197	6	0	6	3	342	2	
District Electoral Office	14	91	259	12	0	13	2	391	1	
General Voting										
Voting Area										
1	15	70	130	6	1	11	1	234	2	396
2	10	48	142	6	0	6	0	212	1	314
3	12	66	111	4	0	10	0	203	0	308
4	8	89	102	11	0	5	2	217	2	321
5	16	89	102	7	3	10	0	227	2	334
6	8	78	108	6	1	3	1	205	1	304
7	11	61	111	5	1	7	2	198	0	344
8	6	73	96	7	1	5	0	188	3	305
9	14	57	147	4	0	3	0	225	2	343
10	6	51	152	8	2	10	2	231	1	380
11	4	48	106	5	1	7	1	172	3	343
12	10	57	93	4	1	5	1	171	2	339
13	9	44	88	8	0	8	1	158	2	362
14	3	27	170	3	3	15	2	223	1	415
15	5	44	74	4	0	8	1	136	0	324
16	10	34	88	2	0	8	3	145	2	315
17	14	91	107	10	2	1	0	225	2	337
18	20	90	95	6	0	6	0	217	2	348
19	12	84	108	16	0	4	0	224	3	339
20	11	61	73	5	0	4	1	155	2	293
21	13	62	102	2	0	2	4	185	4	308
22	8	72	70	1	0	1	0	152	0	295
23	7	72	104	7	0	2	1	193	0	312
24	5	87	92	2	0	2	1	189	1	298
25	7	103	102	21	1	5	1	240	1	367
26	6	93	151	17	2	9	2	280	0	409
27	5	31	77	3	1	5	1	123	1	302
28	8	41	116	1	1	7	0	174	0	324
29	8	39	121	4	1	15	1	189	0	379
30	9	37	156	3	4	8	6	223	5	350
31	8	26	117	7	1	14	1	174	0	314
32	11	57	138	3	0	5	2	216	2	344
33	6	63	102	5	1	9	2	188	4	335
34	12	98	97	6	1	3	0	217	1	365
35	8	76	85	14	0	4	0	187	2	311
36	5	118	102	11	2	9	3	250	3	338
37	8	108	99	13	2	5	1	236	2	348
38	10	60	120	7	1	1	3	202	4	345
39	11	108	98	11	0	2	10	240	0	356
40	3	93	95	19	0	1	3	214	0	294
41	11	73	97	1	1	1	1	185	2	316
42	10	80	102	7	0	3	0	202	3	369
43	8	20	155	6	1	5	0	195	0	351
44	9	96	79	3	0	6	0	193	3	329
45	10	84	104	8	1	4	3	214	8	326
46	5	69	148	10	1	6	1	240	2	337
47	16	63	115	4	1	5	1	205	1	312
48	17	80	124	1	1	5	3	231	2	351
49	5	34	118	8	1	13	0	179	2	364
50	11	38	150	0	1	7	0	207	2	346
51	8	48	128	6	1	9	3	203	1	347
52	10	79	112	6	1	5	1	214	2	338
53	17	98	111	8	0	2	0	236	5	364
54	19	105	119	8	1	6	0	258	2	376
55	12	79	106	7	0	1	2	207	0	301
56	14	100	99	8	0	3	3	227	6	320
57	12	84	93	16	1	2	3	211	3	353
58	6	80	115	0	1	1	0	203	2	321
59	7	86	85	19	0	0	3	200	2	336
60	11	100	110	6	0	3	2	232	3	336
61	8	84	111	6	1	2	2	214	2	324

Voting Area (continued)	Joe Cafariello PDA	Raymond Leung LIB	Joy MacPhail NDP	Nazario Matino RP	Christian Prekratic NLP	Irene L. Schmidt GP	Carrol Woosey SC	Total Valid Votes	Rejected Ballots	No. of Registered Voters
62	5	82	113	4	0	2	0	206	2	286
63	8	40	110	5	1	13	1	178	0	311
64	6	53	113	1	1	16	0	190	2	332
65	13	74	120	4	0	4	2	217	4	337
66	9	77	105	6	1	4	1	203	1	274
67	11	82	94	7	1	2	4	201	1	308
68	12	83	122	10	1	1	1	230	2	350
69	16	103	111	5	1	3	1	240	3	354
70	3	74	70	5	1	1	0	154	4	282
71	5	90	97	6	0	6	2	206	2	313
72	6	85	94	7	2	1	1	196	3	323
73	5	71	125	6	0	5	2	214	4	323
74	5	100	90	10	0	3	0	208	2	326
75	11	115	103	3	0	2	3	237	3	373
76	8	78	114	4	2	6	1	213	3	323
77	10	59	130	5	0	12	1	217	1	336
78	9	72	158	4	0	15	0	258	0	422
79	7	97	131	7	0	1	1	244	2	350
80	9	117	113	7	0	3	1	250	2	417
81	11	44	139	3	1	5	2	205	5	345
Sub Totals	785	6,089	9,436	549	60	458	117	17,494	165	27,260
S. 98 Mobiles	2	3	17	0	0	0	1	23	5	
S. 99 Absentee - in ED	29	194	263	13	3	15	16	533	12	
S. 100 Absentee - out of ED	2	33	77	2	1	10	3	128	11	
S. 101 Absentee - Advance	0	8	22	1	0	1	0	32	9	
S. 104 Voting in DEO office	6	15	61	2	0	2	0	86	4	
S. 106 Voting by mail	0	3	18	1	0	0	0	22	3	
Grand Totals	824	6,345	9,894	568	64	486	137	18,318	209	27,260
% of Valid Votes	4.50%	34.64%	54.01%	3.10%	0.35%	2.65%	0.75%			

Summary:

Valid Votes - General & Advance	17,494	95.50%	Total Valid Votes
S. 98 Mobiles	23	0.13%	Total Valid Votes
S. 99 Absentee - in ED	533	2.91%	Total Valid Votes
S. 100 Absentee - out of ED	128	0.70%	Total Valid Votes
S. 101 Absentee - Advance	32	0.17%	Total Valid Votes
S. 104 Voting in DEO office	86	0.47%	Total Valid Votes
S. 106 Voting by mail	22	0.12%	Total Valid Votes
Total Valid Votes	18,318		
Rejected Ballots	209	1.13%	Ballots Cast
Registered Voters Who Voted	18,527	67.96%	Registered Voters

Candidate Elected: Joy MacPhail (NDP)



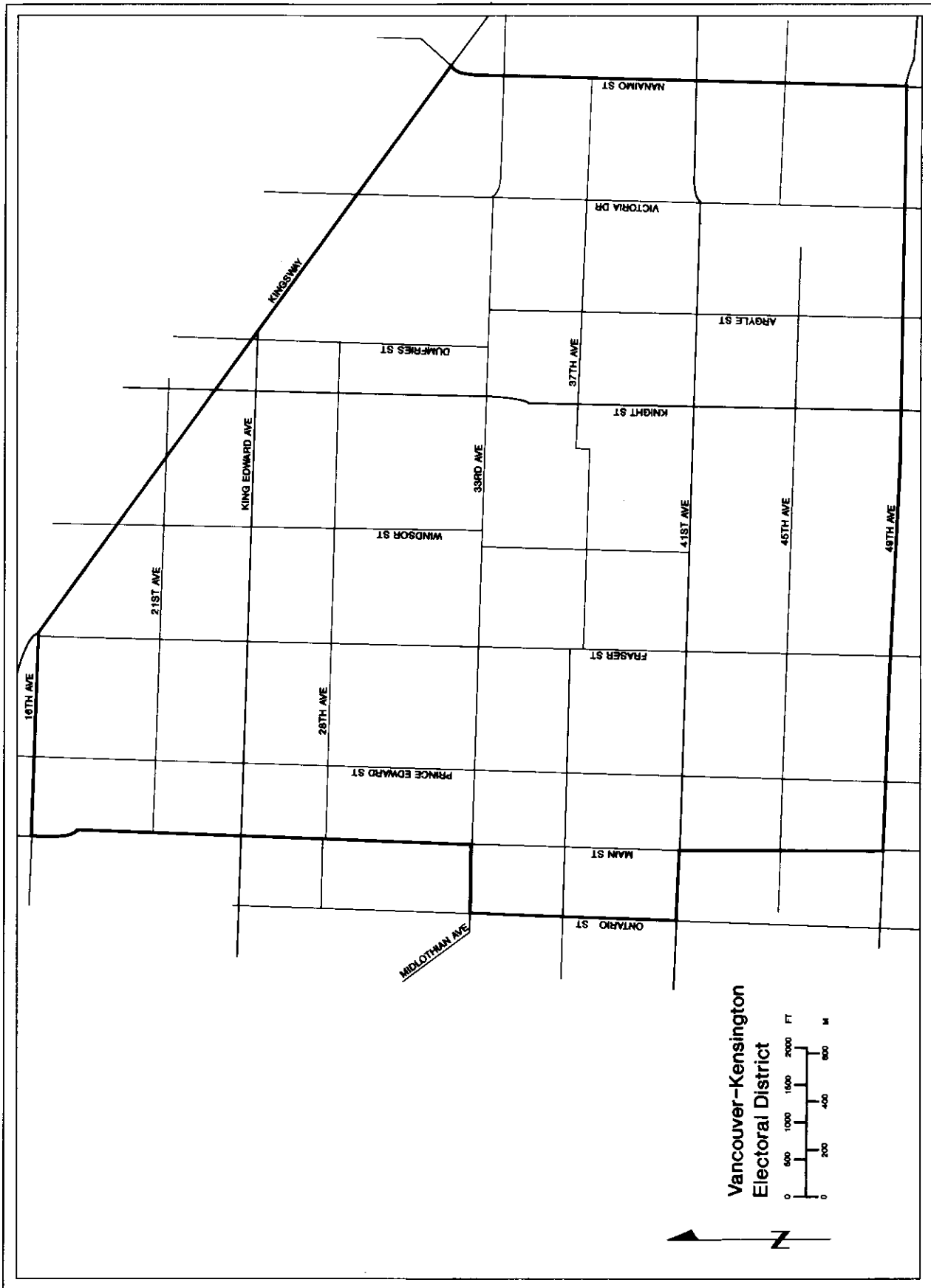
	Ujjal Dosanjh NDP	Gim Huey LIB	Kirk Pankey RP	Don Seykens PDA	Mark Toth FCP	Kelly White GP	Damon Wong SC	Total Valid Votes	Rejected Ballots	No. of Registered Voters
Advance Voting										
Glad Tidings Christian Fellowship .	323	270	18	16	2	8	3	640	5	
General Voting										
Voting Area										
1	121	57	3	9	1	7	3	201	0	356
2	115	109	1	11	3	2	3	244	1	387
3	146	92	3	6	1	11	0	259	3	402
4	116	65	2	4	1	5	2	195	3	326
5	88	90	14	9	0	5	4	210	5	335
6	88	123	4	7	1	5	6	234	1	362
7	147	106	6	14	8	14	2	297	2	474
8	133	85	6	0	1	0	0	225	3	317
9	144	90	9	6	0	4	4	257	2	354
10	123	83	8	6	1	4	3	228	1	342
11	118	56	5	9	2	4	0	194	5	350
12	127	77	5	12	4	6	0	231	6	345
13	100	91	3	3	0	3	2	202	3	325
14	133	85	6	0	1	0	0	225	3	346
15	101	81	3	9	3	2	1	200	0	297
16	120	93	2	5	3	4	2	229	6	332
17	110	73	6	2	2	6	2	201	3	311
18	125	82	5	7	0	4	2	225	1	335
19	144	83	2	3	0	8	0	240	0	363
20	114	97	8	9	3	3	3	237	0	342
21	130	57	6	6	2	3	3	207	0	331
22	130	75	6	5	2	16	1	235	4	370
23	128	46	8	9	0	8	1	200	1	279
24	118	67	5	5	1	1	2	199	2	323
25	123	58	8	5	1	4	1	200	2	336
26	118	130	3	3	1	3	0	258	0	358
27	120	122	8	7	0	4	1	262	8	386
28	87	81	9	7	1	2	1	188	1	274
29	110	69	4	7	2	2	3	197	5	334
30	93	100	5	3	1	1	6	209	2	324
31	114	90	6	7	1	1	2	221	4	321
32	118	106	3	5	2	6	1	241	3	332
33	120	115	3	5	0	3	0	246	2	372
34	151	74	1	5	2	5	0	238	1	353
35	132	66	3	10	3	8	1	223	1	340
36	171	49	4	2	3	1	1	231	5	360
37	93	97	4	10	0	2	3	209	4	418
38	114	92	6	8	2	5	0	227	0	319
39	161	91	10	9	2	10	1	284	1	410
40	123	89	11	5	10	3	4	245	0	420
41	158	88	7	6	2	4	2	267	3	339
42	109	69	1	6	0	1	0	186	0	305
43	116	82	4	14	0	1	3	220	4	323
44	73	93	2	7	1	1	1	178	0	288
45	113	103	4	10	1	4	1	236	1	341
46	81	83	3	6	2	5	4	184	3	317
47	88	81	1	0	1	3	4	178	3	299
48	82	105	6	9	1	0	0	203	1	318
49	108	79	5	4	3	4	0	203	0	326
50	105	90	7	3	1	3	1	210	2	291
51	102	107	14	10	2	3	2	240	0	336
52	85	84	7	7	0	5	1	189	1	301
53	91	84	4	4	1	2	2	188	6	309
54	108	91	4	3	1	1	1	209	0	283
55	103	84	4	6	1	6	0	204	1	284
56	85	100	4	6	1	6	1	203	2	342
57	132	69	8	6	2	3	1	221	0	347
58	121	99	5	5	1	5	2	238	2	362
59	81	92	5	12	1	5	0	196	2	325
60	100	86	3	1	1	2	2	195	1	284
61	128	71	3	5	2	6	1	216	1	355
62	99	93	4	8	0	0	2	206	3	314

Voting Area (continued)	Ujjal Dosanjh NDP	Gim Huey LIB	Kirk Pankey RP	Don Seykens PDA	Mark Toth FCP	Kelly White GP	Damon Wong SC	Total Valid Votes	Rejected Ballots	No. of Registered Voters
63	76	124	3	6	0	3	2	214	0	325
64	92	104	3	5	0	0	2	206	4	326
65	98	102	6	8	0	3	0	217	0	358
66	93	94	7	9	1	0	2	206	2	317
67	85	90	2	4	2	1	4	188	2	310
68	101	107	2	5	3	2	3	223	0	330
69	131	77	5	1	0	2	2	218	1	323
70	93	133	5	6	2	2	1	242	5	356
71	78	75	9	5	0	1	0	168	0	296
72	86	75	5	11	0	4	1	182	2	319
73	108	99	3	10	2	3	0	225	3	345
74	111	83	6	2	1	8	4	215	2	339
75	55	141	4	4	0	3	1	208	4	317
76	130	78	11	12	0	7	1	239	2	360
77	80	103	14	7	2	10	1	217	0	318
78	110	114	11	9	0	5	1	250	0	364
79	111	63	5	9	0	4	1	193	3	319
80	111	110	15	2	4	4	0	246	2	382
Sub Totals	9,207	7,367	453	523	115	325	131	18,121	167	26,954
S. 98 Mobiles	41	50	4	3	2	4	0	104	5	
S. 99 Absentee - in ED	101	115	7	2	1	6	2	234	2	
S. 100 Absentee - out of ED	83	46	5	8	1	8	1	152	36	
S. 101 Absentee - Advance	15	11	1	1	0	3	0	31	0	
S. 104 Voting in DEO office	30	15	1	0	0	2	0	48	6	
S. 106 Voting by mail	19	4	1	0	0	1	1	26	2	
Grand Totals	9,496	7,608	472	537	119	349	135	18,716	218	26,954
% of Valid Votes	50.74%	40.65%	2.52%	2.87%	0.64%	1.86%	0.72%			

Summary:

Valid Votes - General & Advance	18,121	96.82%	Total Valid Votes
S. 98 Mobiles	104	0.56%	Total Valid Votes
S. 99 Absentee - in ED	234	1.25%	Total Valid Votes
S. 100 Absentee - out of ED	152	0.81%	Total Valid Votes
S. 101 Absentee - Advance	31	0.17%	Total Valid Votes
S. 104 Voting in DEO office	48	0.26%	Total Valid Votes
S. 106 Voting by mail	26	0.14%	Total Valid Votes
Total Valid Votes	18,716		
Rejected Ballots	218	1.15%	Ballots Cast
Registered Voters Who Voted	18,934	70.25%	Registered Voters

Candidate Elected: Ujjal Dosanjh (NDP)



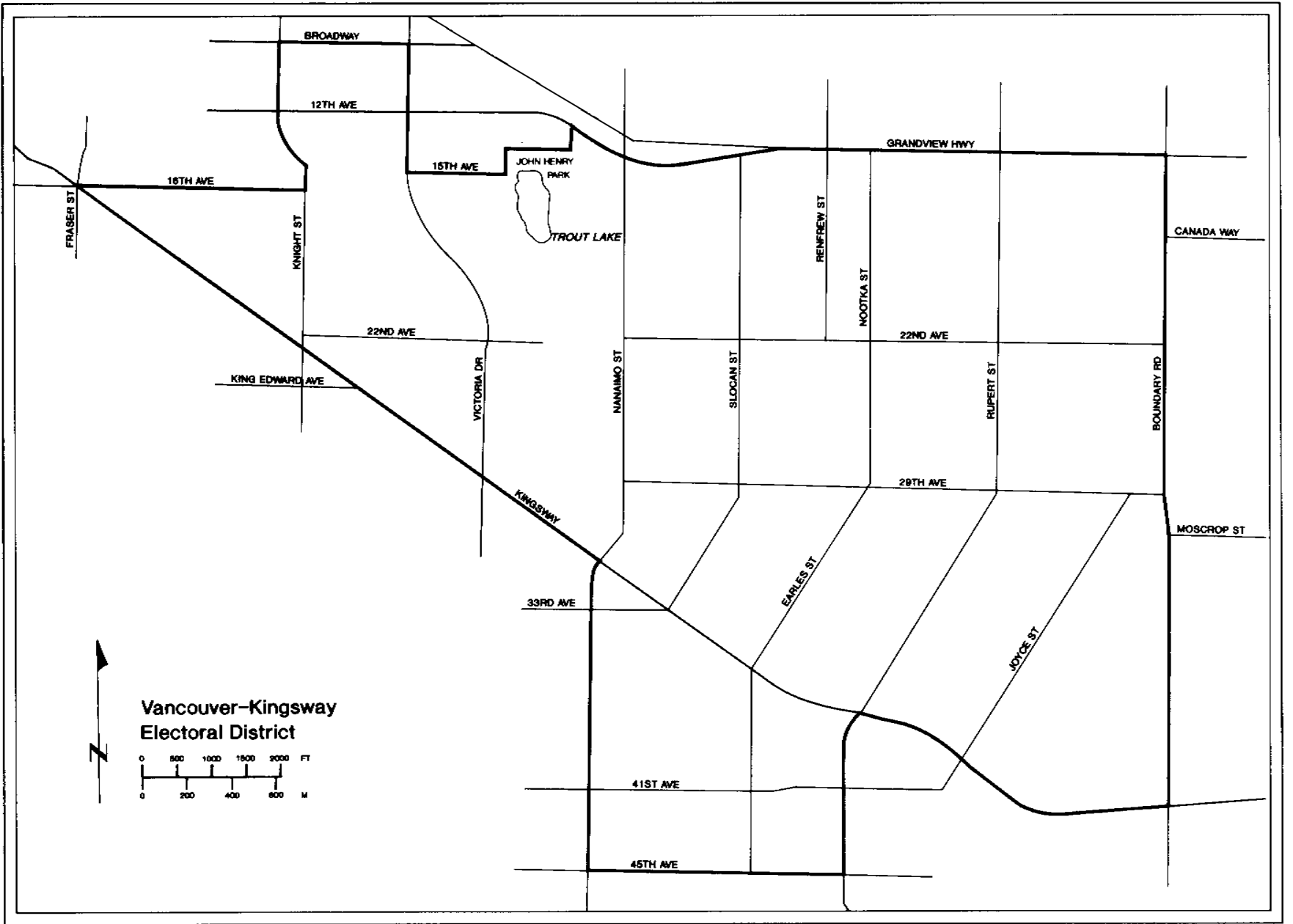
	Steven R. Beck NLP	Glen Clark NDP	Randy Eremko LBN	Protais Haje IND	Francis Ho LIB	Marilyn Hogan GP	Julia Marks PDA	Graham Norton RP	Patrick S. Saunders SC	Total Valid Votes	Rejected Ballots	No. of Registered Voters
Advance Voting												
District Electoral Office	2	351	1	1	313	9	11	13	2	703	0	
General Voting												
Voting Area												
1	0	82	1	0	38	9	3	1	0	134	4	239
2	1	99	0	0	25	5	7	0	1	138	5	246
3	0	88	0	2	55	6	5	4	0	160	6	285
4	1	73	0	0	44	1	7	2	0	128	3	228
5	0	112	1	0	43	6	3	1	2	168	3	300
6	0	122	1	1	55	7	7	2	0	195	2	348
7	0	86	0	0	69	4	3	1	1	164	3	292
8	0	105	1	3	82	5	11	8	4	219	3	391
9	2	238	2	0	107	17	6	5	0	377	2	670
10	1	156	0	0	35	7	5	5	0	209	5	350
11	1	138	1	3	47	12	9	4	0	215	0	348
12	0	122	1	2	82	3	10	5	1	226	1	364
13	1	135	1	0	88	3	4	7	1	240	4	336
14	1	122	3	0	87	1	7	3	1	225	5	357
15	0	216	1	3	80	1	7	5	1	314	10	482
16	0	116	0	0	101	1	5	3	2	228	5	342
17	1	139	4	0	115	3	10	3	0	275	1	384
18	2	123	0	2	77	3	2	9	1	219	4	315
19	2	117	3	1	71	4	10	0	4	212	2	318
20	2	124	6	0	96	2	6	6	0	242	0	342
21	1	143	0	1	123	2	10	3	1	284	7	375
22	0	130	1	0	125	1	4	4	0	265	6	401
23	1	123	0	1	116	4	9	3	0	257	1	373
24	1	109	1	0	96	1	6	3	1	218	0	322
25	0	109	1	1	78	6	7	3	0	205	1	331
26	0	112	0	4	95	2	10	7	2	232	3	341
27	0	124	2	0	70	10	11	3	0	220	1	306
28	2	126	2	1	45	7	4	3	3	193	2	332
29	0	163	2	0	109	0	9	4	1	288	2	381
30	1	130	2	0	85	2	5	5	0	230	2	340
31	0	137	0	0	110	4	4	3	0	258	2	363
32	3	128	1	2	106	3	4	8	2	257	5	398
33	1	115	0	3	87	4	12	2	1	225	6	357
34	1	103	1	4	81	2	1	7	2	202	1	310
35	3	96	4	1	72	0	8	5	0	189	3	299
36	1	118	2	1	83	3	5	5	1	219	4	307
37	0	156	0	0	66	0	7	1	0	230	2	325
38	1	153	1	3	59	2	3	2	0	224	1	324
39	0	137	1	0	111	6	5	6	1	267	2	370
40	0	135	0	0	91	4	5	1	2	238	3	326
41	0	104	2	0	71	3	5	10	1	196	0	297
42	1	84	3	2	73	3	9	4	0	179	0	286
43	2	118	1	0	70	1	6	7	0	205	1	327
44	2	119	0	0	93	2	0	5	1	222	2	341
45	0	130	5	0	57	1	6	4	2	205	1	338
46	0	121	2	1	98	2	4	6	0	234	2	375
47	1	141	2	0	95	5	6	5	2	257	3	347
48	0	137	0	0	107	0	12	1	0	257	2	361
49	3	142	0	1	80	0	5	2	2	235	4	330
50	1	109	3	0	73	4	3	6	3	202	0	298
51	1	135	3	0	66	1	8	4	0	218	4	345
52	1	115	1	0	85	2	1	4	0	209	0	311
53	1	103	2	0	111	0	7	1	1	226	1	342
54	0	118	0	0	114	2	5	3	1	243	1	361
55	1	142	0	0	80	2	9	3	0	237	3	328
56	1	179	0	1	131	2	9	6	1	330	3	489
57	1	144	2	0	79	2	4	4	0	236	3	353
58	1	147	0	0	95	8	14	3	1	269	10	395
59	0	141	3	0	96	3	5	2	0	250	3	350
60	0	115	2	0	100	1	6	2	1	227	4	331
61	1	171	1	0	106	6	7	7	0	299	6	453

Voting Area (continued)	Steven R. Beck NLP	Glen Clark NDP	Randy Eremko LBN	Protais Haje IND	Francis Ho LIB	Marilyn Hogan GP	Julia Marks PDA	Graham Norton RP	Patrick S. Saunders SC	Total Valid Votes	Rejected Ballots	No. of Registered Voters
62	1	108	1	0	90	3	9	6	2	220	2	362
63	2	134	0	0	55	0	7	4	0	202	1	337
64	0	123	0	1	92	1	10	5	0	232	4	383
65	0	103	1	3	61	3	4	7	1	183	2	295
66	2	134	1	1	89	1	6	4	1	239	1	372
67	0	126	0	0	46	0	10	9	2	193	1	356
68	0	155	0	0	73	1	7	9	1	246	4	395
69	0	111	3	1	63	2	4	3	1	188	2	307
70	0	133	0	1	79	1	3	3	0	220	6	324
71	0	96	2	1	65	0	4	5	1	174	1	274
72	0	103	1	0	75	1	1	9	3	193	1	290
73	0	99	0	0	89	3	7	6	0	204	3	309
74	0	103	1	0	91	2	4	7	0	208	2	294
75	1	96	1	1	113	1	7	2	0	222	3	321
76	2	113	1	0	77	1	8	6	1	209	6	332
77	0	101	1	0	97	2	11	5	2	219	1	326
78	1	88	0	1	95	2	2	2	0	191	3	303
79	0	107	1	1	68	0	5	8	1	191	7	307
Sub Totals	60	10,159	94	56	6,816	246	507	354	70	18,362	225	27,063
S. 98 Mobiles	1	20	1	0	4	0	1	2	0	29	5	
S. 99 Absentee - in ED	2	164	0	0	114	6	0	3	1	290	2	
S. 100 Absentee - out of ED	2	107	3	0	51	5	4	5	3	180	20	
S. 101 Absentee - Advance	0	25	0	13	3	1	2	1	0	45	1	
S. 104 Voting in DEO office	0	30	0	0	9	1	3	2	1	46	2	
S. 106 Voting by mail	0	20	0	0	0	5	1	0	0	26	2	
Grand Totals	65	10,525	98	69	6,997	264	518	367	75	18,978	257	27,063
% of Valid Votes	0.34%	55.46%	0.52%	0.36%	36.87%	1.39%	2.73%	1.93%	0.40%			

Summary:

Valid Votes - General & Advance	18,362	96.75%	Total Valid Votes
S. 98 Mobiles	29	0.15%	Total Valid Votes
S. 99 Absentee - in ED	290	1.53%	Total Valid Votes
S. 100 Absentee - out of ED	180	0.95%	Total Valid Votes
S. 101 Absentee - Advance	45	0.24%	Total Valid Votes
S. 104 Voting in DEO office	46	0.24%	Total Valid Votes
S. 106 Voting by mail	26	0.14%	Total Valid Votes
Total Valid Votes	18,978		
Rejected Ballots	257	1.34%	Ballots Cast
Registered Voters Who Voted	19,235	71.07%	Registered Voters

Candidate Elected: Glen Clark (NDP)



	Michael Airton GP	Val J. Anderson LIB	Jerry Zen-Jih Chang NLP	Christie Jung RP	Ragini Rankin NDP	Philip Read PDA	Total Valid Votes	Rejected Ballots	No. of Registered Voters
Advance Voting									
Scottish Cultural Centre	13	571	3	17	275	30	909	9	
General Voting									
Voting Area									
1	5	104	2	0	54	12	177	2	268
2	2	122	2	0	17	6	149	0	226
3	4	166	0	1	27	3	201	0	315
4	0	186	1	5	17	4	213	1	322
5	5	166	1	4	48	7	231	0	324
6	2	84	0	2	38	6	132	1	257
7	5	168	0	1	57	13	244	1	354
8	4	160	0	6	30	8	208	3	333
9	1	162	0	3	53	16	235	1	322
10	8	82	3	2	76	11	182	6	292
11	3	112	2	6	72	11	206	5	312
12	5	97	0	2	79	15	198	1	328
13	4	131	0	3	55	6	199	2	287
14	1	144	2	7	31	5	190	2	288
15	6	90	0	4	41	7	148	0	243
16	4	180	1	2	18	2	207	1	311
17	4	191	1	2	18	3	219	1	303
18	1	141	0	5	31	7	185	0	276
19	9	120	1	4	55	13	202	2	287
20	4	120	0	5	41	7	177	0	279
21	0	179	1	6	21	11	218	0	282
22	0	142	1	3	23	0	169	2	245
23	0	184	0	2	13	6	205	1	325
24	7	173	2	6	24	7	219	1	354
25	2	194	1	3	27	2	229	2	306
26	0	175	2	5	18	4	204	0	297
27	1	162	1	5	52	11	232	0	374
28	4	120	0	20	91	10	245	2	376
29	1	95	2	9	110	8	225	6	316
30	3	83	0	3	128	6	223	3	332
31	6	98	0	6	110	22	242	1	354
32	0	72	0	4	81	3	160	1	267
33	3	88	3	12	107	8	221	4	340
34	4	105	4	5	81	3	202	2	319
35	1	110	1	3	42	10	167	1	291
36	1	130	0	4	45	12	192	2	333
37	6	107	0	5	36	8	162	3	287
38	3	169	0	1	17	2	192	2	332
39	6	172	1	3	8	2	192	2	268
40	1	143	0	6	13	10	173	0	267
41	0	128	1	2	30	5	166	0	280
42	3	162	1	3	17	10	196	1	309
43	3	153	2	2	29	7	196	0	299
44	0	43	0	2	42	1	88	0	228
45	0	156	0	9	40	10	215	0	404
46	2	131	4	5	95	8	245	0	365
47	2	76	3	12	81	4	178	3	295
48	2	90	1	5	100	9	207	2	312
49	2	79	0	11	122	8	222	3	327
50	3	78	0	7	152	11	251	2	333
51	3	90	0	3	75	6	177	2	306
52	2	107	1	4	84	10	208	2	327
53	2	121	1	4	28	13	169	1	274
54	3	138	0	3	21	6	171	0	271
55	1	135	0	7	34	3	180	1	260
56	7	120	0	4	38	6	175	2	286
57	1	99	7	3	40	16	166	4	291
58	2	130	3	6	48	2	191	1	346
59	2	152	1	12	50	12	229	1	326
60	3	163	1	9	37	3	216	0	322
61	2	134	1	4	46	6	193	0	297
62	7	104	0	10	68	3	192	3	278

Voting Area (continued)	Michael Airlton GP	Val J. Anderson LIB	Jerry Zen-Jih Chang NLP	Christie Jung RP	Ragini Rankin NDP	Philip Read PDA	Total Valid Votes	Rejected Ballots	No. of Registered Voters
63	5	121	0	13	58	16	213	4	314
64	1	138	1	3	40	9	192	0	288
65	4	117	0	9	76	21	227	0	352
66	5	46	0	3	59	11	124	1	336
67	4	44	1	8	60	6	123	2	248
68	8	100	0	5	65	10	188	2	371
69	4	58	1	2	50	8	123	0	244
70	4	57	0	9	48	6	124	1	252
71	1	44	1	5	64	11	126	1	228
72	10	106	3	6	70	18	213	4	359
73	5	54	0	2	81	7	149	2	299
74	5	78	0	5	66	15	169	2	299
75	4	61	0	11	65	9	150	1	302
76	9	33	0	6	51	7	106	0	203
77	6	88	1	4	63	17	179	2	307
78	6	67	1	5	40	13	132	1	225
79	4	69	1	6	76	17	173	1	317
80	5	65	1	10	57	17	155	1	279
81	11	88	1	7	50	11	168	1	306
82	9	81	1	10	108	17	226	0	380
83	6	59	0	14	88	14	181	2	318
84	4	43	0	6	70	17	140	3	288
85	2	55	4	4	66	10	141	1	265
86	1	131	0	7	55	8	202	3	329
87	3	76	0	8	70	6	163	4	256
88	0	85	2	7	100	9	203	1	309
89	3	52	1	4	152	9	221	1	363
Sub Totals	320	10,603	85	498	5,305	815	17,626	142	26,965
S. 98 Mobiles	5	106	1	3	40	4	159	11	
S. 99 Absentee - in ED	7	152	0	5	80	8	252	12	
S. 100 Absentee - out of ED	3	78	2	5	44	5	137	10	
S. 101 Absentee - Advance	2	16	1	1	13	3	36	0	
S. 104 Voting in DEO office	0	68	0	6	23	4	101	1	
S. 106 Voting by mail	0	15	0	1	10	0	26	1	
Grand Totals	337	11,038	89	519	5,515	839	18,337	177	26,965
% of Valid Votes	1.84%	60.20%	0.48%	2.83%	30.08%	4.57%			

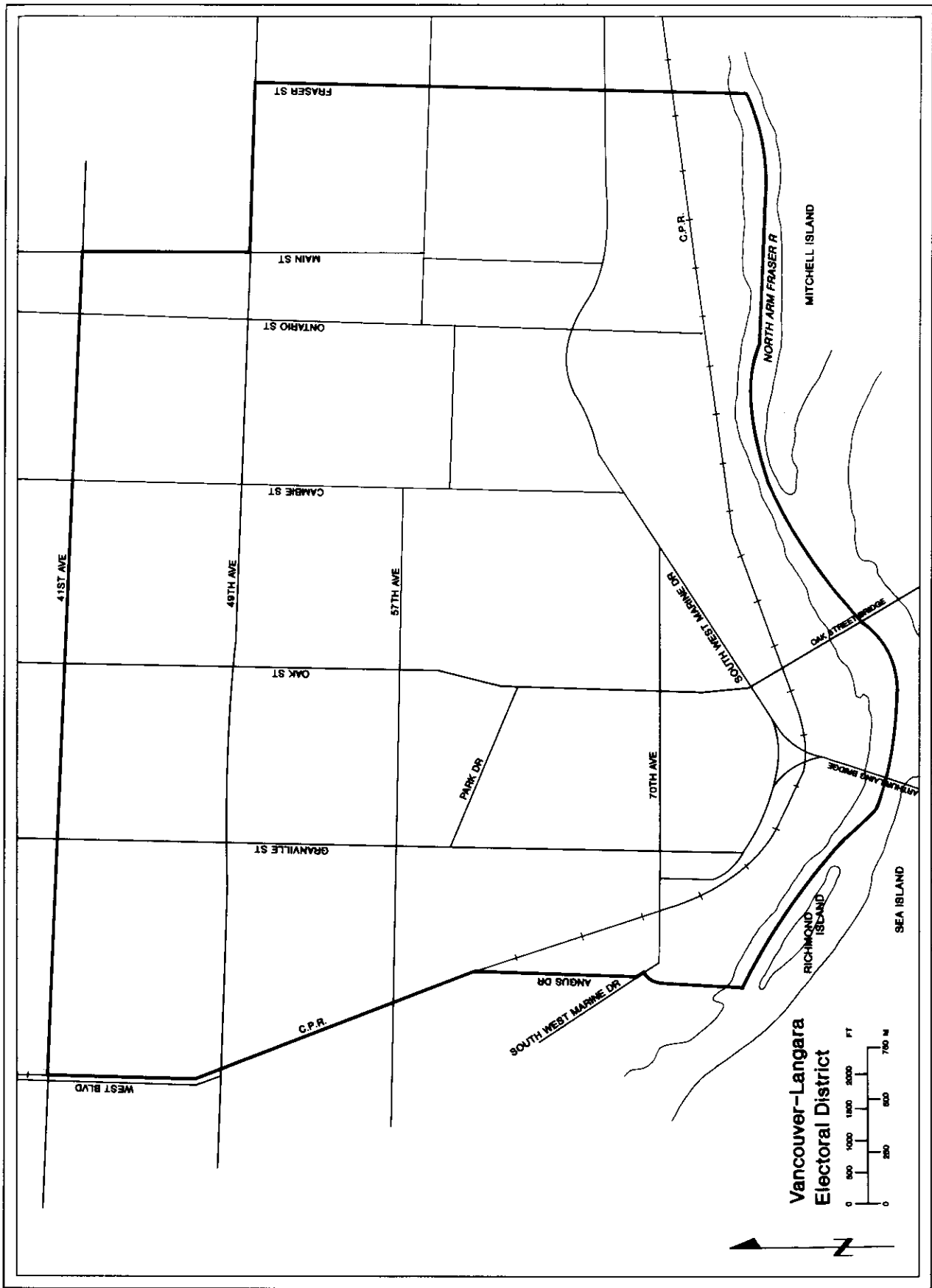
Summary:

Valid Votes - General & Advance	17,626	96.12%	Total Valid Votes
S. 98 Mobiles	159	0.87%	Total Valid Votes
S. 99 Absentee - in ED	252	1.37%	Total Valid Votes
S. 100 Absentee - out of ED	137	0.75%	Total Valid Votes
S. 101 Absentee - Advance	36	0.20%	Total Valid Votes
S. 104 Voting in DEO office	101	0.55%	Total Valid Votes
S. 106 Voting by mail	26	0.14%	Total Valid Votes

Total Valid Votes 18,337

Rejected Ballots 177 0.96% Ballots Cast
Registered Voters Who Voted 18,514 68.66% Registered Voters

Candidate Elected: Val J. Anderson (LIB)



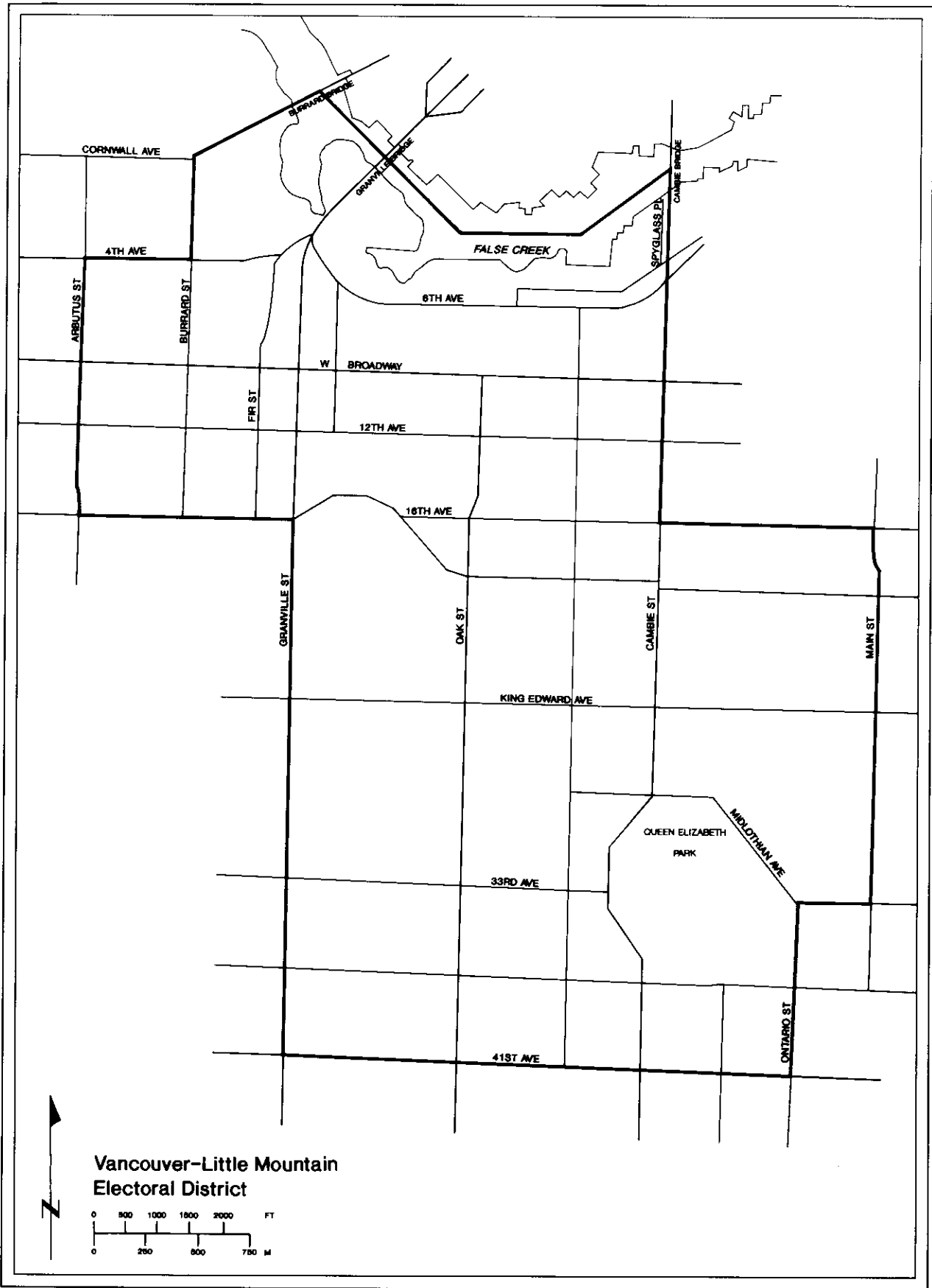
	Margaret Birrell NDP	Ted Philip Bradley PDA	Estelle Brooke NLP	Gary Farrell-Collins LIB	Dan Grant IND	Gerold Kuklinski SC	Stuart Parker GP	David J. Waine RP	Total Valid Votes	Rejected Ballots	No. of Registered Voters
Advance Voting											
Holy Trinity Anglican Church	566	42	2	641	4	4	34	19	1,312	2	
General Voting											
Voting Area											
1	97	9	0	145	0	0	12	4	267	1	388
2	41	6	0	166	0	1	6	3	223	2	355
3	75	9	1	105	2	1	5	6	204	1	389
4	136	9	1	67	1	0	9	4	227	0	345
5	133	14	0	79	0	0	4	4	234	0	360
6	48	9	0	58	0	0	1	2	118	0	240
7	165	5	1	90	1	0	11	2	275	1	378
8	155	14	0	68	1	1	3	8	250	2	349
9	79	16	1	100	1	0	2	10	209	2	341
10	58	4	0	190	0	0	3	6	261	0	431
11	99	17	0	145	0	0	5	5	271	1	447
12	82	10	0	112	0	1	7	4	216	1	346
13	73	7	2	116	0	0	1	5	204	0	338
14	66	5	1	176	1	2	3	2	256	1	408
15	138	8	1	210	3	0	8	6	374	0	540
16	121	14	1	202	1	1	3	4	347	1	555
17	115	11	0	88	1	1	7	9	232	1	398
18	115	6	0	51	0	1	8	2	183	1	315
19	115	7	1	54	1	2	11	5	196	0	296
20	109	8	0	66	0	2	15	5	203	2	332
21	135	9	0	129	1	1	17	9	301	4	403
22	63	7	1	88	2	0	10	5	176	1	295
23	73	10	1	83	1	0	7	11	186	5	352
24	60	7	1	64	0	1	7	6	146	1	277
25	76	7	2	47	0	0	2	4	138	0	253
26	55	10	1	139	0	0	4	6	215	0	359
27	79	11	0	55	2	0	10	1	158	0	301
28	65	14	0	88	0	0	8	5	180	2	389
29	115	14	0	132	1	0	5	3	270	2	442
30	77	12	1	98	1	1	6	4	200	1	360
31	155	15	3	99	1	1	7	7	288	0	447
32	37	6	1	75	0	0	2	0	121	1	265
33	76	15	1	148	1	0	9	6	256	2	440
34	116	11	0	93	1	1	3	2	227	1	402
35	87	10	1	76	2	0	6	1	183	1	336
36	101	8	0	76	3	2	8	5	203	2	372
37	71	10	3	70	0	0	4	5	163	1	303
38	66	4	0	89	0	4	12	3	178	0	356
39	68	12	2	63	1	0	4	2	152	2	298
40	107	10	2	69	1	0	8	4	201	4	377
41	84	20	0	102	0	0	5	3	214	2	372
42	97	11	2	64	1	0	5	4	184	2	338
43	75	16	0	117	1	1	7	7	224	4	366
44	92	13	3	124	1	0	9	3	245	2	386
45	80	12	1	145	0	0	14	4	256	1	390
46	88	9	0	98	0	1	3	7	206	1	349
47	84	19	0	121	2	0	6	9	241	1	375
48	62	11	1	74	0	0	2	5	155	1	259
49	81	15	0	79	0	0	5	0	180	1	302
50	68	13	0	81	2	3	2	6	175	1	298
51	109	12	0	82	0	1	5	4	213	0	353
52	94	19	2	105	2	2	5	10	239	6	375
53	82	10	0	66	1	1	6	4	170	0	307
54	88	7	0	102	2	0	5	2	206	2	327
55	78	7	2	72	1	0	3	2	165	0	322
56	87	5	0	103	0	1	9	7	212	3	351
57	65	4	1	95	1	0	4	1	171	0	303
58	43	6	0	151	0	0	4	2	206	1	360
59	36	6	1	147	0	0	4	1	195	1	324
60	72	6	1	74	2	1	15	3	174	3	365
61	84	17	0	90	1	1	12	5	210	1	364

Voting Area (continued)	Margaret Birrell NDP	Ted Philip Bradley PDA	Estelle Brooke NLP	Gary Farrell-Collins LIB	Dan Grant IND	Gerold Kuklinski SC	Stuart Parker GP	David J. Waine RP	Total Valid Votes	Rejected Ballots	No. of Registered Voters
62	77	10	0	68	0	0	3	1	159	1	309
63	108	8	2	70	2	0	5	7	202	2	344
64	122	15	2	119	1	0	10	2	271	2	445
65	123	22	1	174	0	6	9	17	352	1	546
66	113	7	1	60	0	1	16	6	204	1	328
67	98	15	0	75	1	1	9	4	203	2	366
68	102	8	2	70	3	0	10	2	197	1	316
69	80	16	1	84	1	1	9	3	195	0	324
70	102	7	0	73	2	0	5	4	193	0	305
71	102	11	3	66	3	0	7	4	196	4	304
72	120	13	1	104	1	0	14	3	256	1	400
73	70	12	1	114	0	0	4	3	204	0	334
74	102	5	2	101	1	0	9	1	221	1	356
75	90	15	0	90	2	6	7	8	218	0	327
76	82	14	0	81	1	1	5	10	194	1	317
77	92	10	0	88	0	0	16	4	210	0	319
78	85	5	0	124	0	0	2	5	221	0	310
79	97	18	1	89	2	0	8	2	217	2	330
80	136	8	0	62	0	4	12	2	224	3	370
81	122	6	0	85	2	0	3	2	220	2	326
82	90	8	1	120	2	1	9	11	242	2	347
83	37	7	0	139	0	0	5	2	190	1	271
84	75	11	2	91	2	0	9	4	194	1	277
85	56	5	1	123	0	1	9	2	197	1	316
86	22	2	1	174	0	0	1	2	202	1	294
87	52	6	2	148	0	0	1	2	211	2	327
88	13	4	0	155	0	0	3	3	178	0	277
89	28	7	0	138	0	1	7	8	189	0	301
90	18	4	0	181	1	0	0	4	208	0	293
91	36	8	0	187	2	2	1	3	239	0	349
92	30	4	2	149	2	0	2	5	194	0	288
93	45	8	0	137	1	1	2	4	198	0	283
94	120	14	1	86	0	1	10	6	238	1	350
95	106	8	0	90	1	3	8	2	218	1	323
96	63	14	1	151	0	0	8	2	239	1	363
97	30	5	0	157	2	0	2	3	199	2	288
98	25	7	0	173	0	1	1	0	207	4	303
99	46	5	0	164	2	0	7	8	232	0	336
100	35	4	0	178	0	1	1	1	220	0	314
101S	27	1	1	26	0	1	4	5	65	1	139
102S	49	2	2	71	3	4	1	11	143	7	285
103S	36	3	3	49	1	6	2	1	101	6	268
Sub Totals	8,979	1,030	80	11,486	93	83	683	472	22,906	137	35,332
S. 98 Mobiles	19	0	0	19	1	1	0	0	40	0	
S. 99 Absentee - in ED	137	7	1	191	2	1	8	4	351	13	
S. 100 Absentee - out of ED	112	12	0	125	0	0	19	7	275	23	
S. 101 Absentee - Advance	30	3	1	56	0	0	4	1	95	4	
S. 104 Voting in DEO office	94	10	0	141	0	0	0	4	249	7	
S. 106 Voting by mail	19	0	0	18	0	0	0	1	38	0	
Grand Totals	9,390	1,062	82	12,036	96	85	714	489	23,954	184	35,332
% of Valid Votes	39.20%	4.43%	0.35%	50.25%	0.40%	0.35%	2.98%	2.04%			

Summary:

Valid Votes - General & Advance	22,906	95.62%	Total Valid Votes
S. 98 Mobiles	40	0.17%	Total Valid Votes
S. 99 Absentee - in ED	351	1.47%	Total Valid Votes
S. 100 Absentee - out of ED	275	1.15%	Total Valid Votes
S. 101 Absentee - Advance	95	0.40%	Total Valid Votes
S. 104 Voting in DEO office	249	1.04%	Total Valid Votes
S. 106 Voting by mail	38	0.16%	Total Valid Votes
Total Valid Votes	23,954		
Rejected Ballots	184	0.76%	Ballots Cast
Registered Voters Who Voted	24,138	68.32%	Registered Voters

Candidate Elected: Gary Farrell-Collins (LIB)



	Paul Alexander GP	Anne Beer LIB	Kimball Cariou COMM	John S. W. Kent NLP	Agnes Kokko SC	Jenny W. C. Kwan NDP	Wayne Marsden RP	John Spark PDA	Total Valid Votes	Rejected Ballots	No. of Registered Voters
Advance Voting											
Britannia Community Centre	6	43	0	0	1	216	2	4	272	4	
District Electoral Office	16	81	0	0	0	204	5	8	314	2	
First United Church	21	130	8	5	7	655	15	10	851	12	
General Voting											
Voting Area											
1	9	64	2	5	1	110	4	8	203	1	456
2	10	18	1	1	0	135	3	7	175	0	394
3	3	28	2	5	1	57	5	2	103	1	361
4	3	30	3	3	1	122	4	7	173	3	374
5	8	59	6	1	3	108	4	1	190	5	346
6	6	33	1	0	1	99	2	4	146	7	341
7	15	55	9	0	2	132	6	5	224	3	388
8	3	38	2	4	2	113	6	4	172	7	379
9	7	27	0	1	3	74	1	2	115	3	325
10	4	19	2	1	1	57	3	5	92	1	348
11	10	25	1	1	1	77	2	8	125	2	317
12	1	9	1	1	1	51	1	2	67	1	276
13	3	22	0	0	1	77	4	0	107	2	402
14	2	22	1	2	1	52	1	1	82	1	344
15	1	62	1	1	1	93	2	0	161	2	385
16	6	86	3	2	1	155	2	2	257	1	466
17	6	58	2	0	3	99	1	2	171	0	359
18	13	29	1	0	3	112	1	9	168	3	355
19	13	21	0	0	0	155	0	2	191	2	344
20	8	61	4	1	0	119	0	5	198	3	345
21	14	38	2	2	1	169	0	5	231	1	354
22	7	44	1	4	2	147	1	1	207	4	377
23	1	28	4	1	0	85	0	0	119	0	313
24	3	40	1	2	1	60	5	3	115	2	358
25	4	126	1	0	1	72	6	10	220	4	395
26	6	59	2	2	2	108	3	10	192	3	400
27	10	20	2	1	0	98	2	5	138	2	273
28	7	45	1	3	1	227	4	13	301	2	430
29	7	22	2	1	0	138	4	7	181	3	287
30	8	32	1	1	0	139	0	3	184	1	314
31	19	25	1	1	0	109	6	4	165	1	313
32	13	9	1	3	0	135	1	8	170	1	318
33	10	27	1	1	0	139	3	5	186	1	336
34	7	48	5	2	1	150	1	4	218	0	374
35	12	34	0	2	1	121	3	3	176	2	316
36	17	44	3	2	2	198	9	7	282	8	391
37	6	57	2	2	1	171	13	11	263	8	322
38	8	42	1	1	2	129	4	6	193	5	354
39	14	29	0	1	0	132	6	10	192	1	326
40	11	25	0	1	0	120	1	4	162	6	313
41	6	49	0	0	1	135	7	13	211	4	337
42	15	74	3	0	2	161	11	18	284	1	509
43	23	87	1	1	0	159	7	18	296	1	524
44	10	84	0	1	2	95	5	18	215	2	351
45	16	57	0	0	0	131	3	12	219	2	417
46	5	49	1	1	0	123	5	5	189	6	350
47	8	50	1	0	1	125	1	8	194	0	340
48	9	55	0	0	1	129	5	7	206	4	337
49	4	38	1	2	1	88	5	6	145	0	300
50	7	52	0	2	0	119	2	11	193	0	349
51	6	32	1	1	1	101	6	5	153	4	302
52	8	41	1	2	0	109	5	7	173	0	364
53	9	39	0	0	0	94	2	7	151	1	308
54	10	33	0	1	0	88	1	4	137	2	357
55	5	53	1	0	0	95	2	5	161	3	388
56	6	22	1	1	1	114	0	5	150	3	328
57	14	37	1	1	0	137	6	7	203	2	402
58	15	43	0	3	0	91	3	10	165	2	316
59	10	30	0	1	0	122	5	9	177	1	313

Voting Area (continued)	Paul Alexander GP	Anne Beer LIB	Kimball Cariou COMM	John S. W. Kent NLP	Agnes Kokko SC	Jenny W. C. Kwan NDP	Wayne Marsden RP	John Spark PDA	Total Valid Votes	Rejected Ballots	No. of Registered Voters
60	2	29	3	0	2	91	2	2	131	3	352
61	10	37	0	1	0	163	3	8	222	2	414
62	12	42	1	1	3	119	4	11	193	2	346
63	6	41	4	2	0	102	4	9	168	5	349
64	12	47	0	0	1	116	6	4	186	4	367
65	12	27	1	1	0	114	4	5	164	1	337
66	5	21	0	1	0	79	5	3	114	1	295
67	10	61	0	0	0	133	6	4	214	3	338
68	10	65	3	0	0	90	10	5	183	2	302
69	8	56	0	0	1	99	2	7	173	1	308
70	11	71	1	2	0	108	7	8	208	4	380
71	6	46	1	1	1	108	4	10	177	0	331
72	2	40	0	1	0	89	5	5	142	3	326
73	7	48	0	2	2	112	6	13	190	1	383
74	4	31	1	0	0	105	6	7	154	1	306
75	5	64	0	0	0	94	0	5	168	0	376
76	3	47	3	0	0	109	2	8	172	1	343
77	7	73	0	2	2	139	3	6	232	0	364
78	6	45	1	2	0	114	7	10	185	5	364
79	6	91	1	1	0	150	8	17	274	1	448
80	8	77	0	0	0	119	4	8	216	6	366
81	3	67	0	1	0	106	7	9	193	0	355
82	8	62	0	1	1	95	4	5	176	0	323
83S	3	53	2	3	2	16	1	2	82	3	121
Sub Totals	710	3,980	115	106	75	10,505	337	563	16,391	208	29,255
S. 98 Mobiles	4	33	3	0	5	93	2	2	142	9	
S. 99 Absentee - in ED	30	156	1	7	6	341	11	16	568	26	
S. 100 Absentee - out of ED	9	53	2	1	0	129	3	3	200	34	
S. 101 Absentee - Advance	2	8	0	0	0	25	0	0	35	2	
S. 104 Voting in DEO office	4	13	0	0	0	49	1	0	67	4	
S. 106 Voting by mail	0	0	0	0	0	13	0	0	13	1	
Grand Totals	759	4,243	121	114	86	11,155	354	584	17,416	284	29,255
% of Valid Votes	4.36%	24.36%	0.69%	0.66%	0.50%	64.05%	2.03%	3.35%			

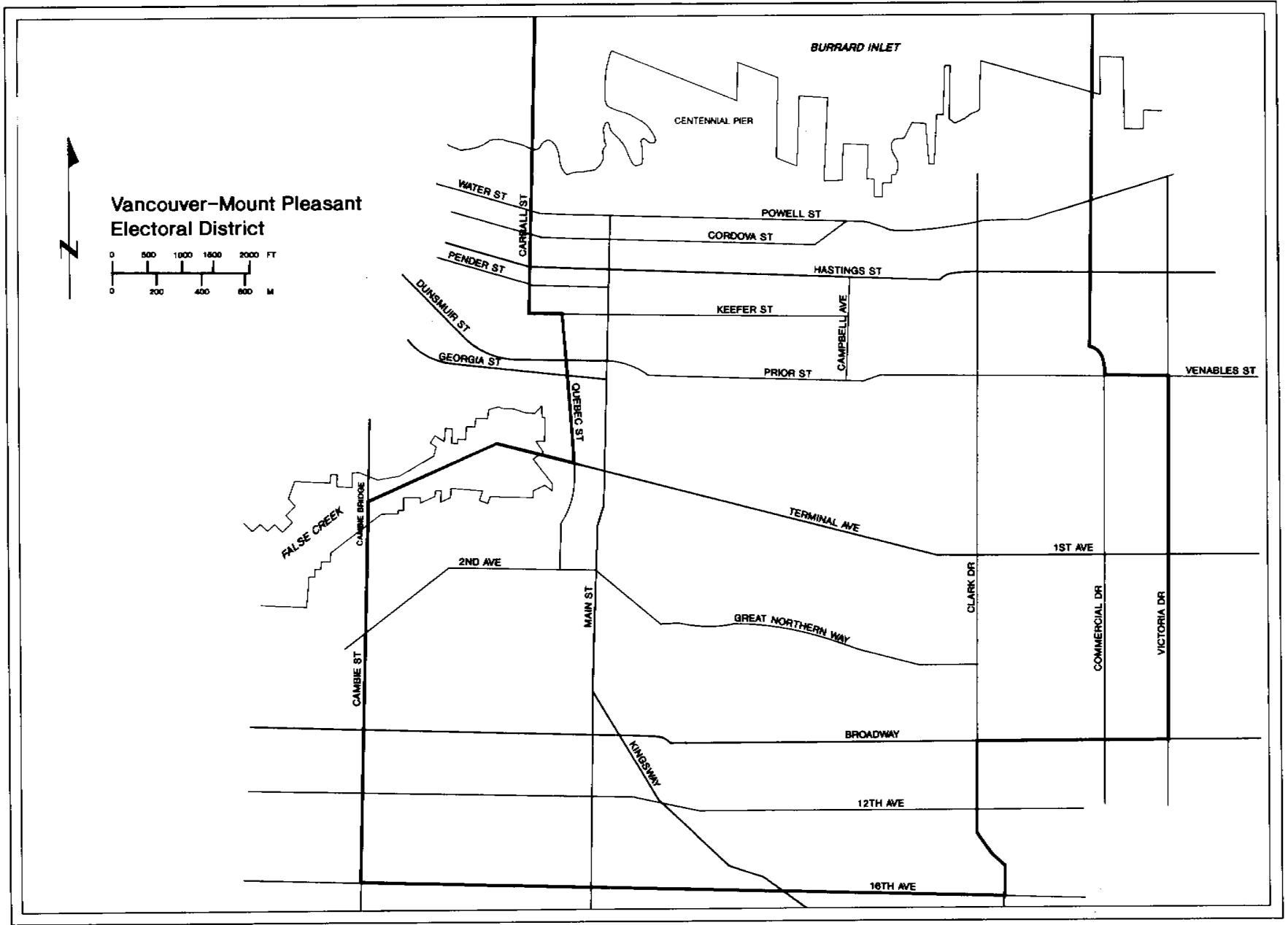
Summary:

Valid Votes - General & Advance	16,391	94.11%	Total Valid Votes
S. 98 Mobiles	142	0.82%	Total Valid Votes
S. 99 Absentee - in ED	568	3.26%	Total Valid Votes
S. 100 Absentee - out of ED	200	1.15%	Total Valid Votes
S. 101 Absentee - Advance	35	0.20%	Total Valid Votes
S. 104 Voting in DEO office	67	0.38%	Total Valid Votes
S. 106 Voting by mail	13	0.07%	Total Valid Votes

Total Valid Votes 17,416

Rejected Ballots	284	1.60%	Ballots Cast
Registered Voters Who Voted	17,700	60.50%	Registered Voters

Candidate Elected: Jenny Wai Ching Kwan (NDP)



	Gordon Campbell LIB	Ron Decter NLP	Jim Green NDP	Sager Jan RP	Ralph Maud GP	Micheal J.P. Moen CP	Allison Mountstevens PDA	E'an P. Rankin FCP	Total Valid Votes	Rejected Ballots	No. of Registered Voters
Advance Voting											
St James Community Square . . .	728	5	662	11	22	0	35	3	1,466	4	
General Voting											
Voting Area											
1	73	1	146	12	4	2	17	3	258	2	440
2	292	1	85	5	8	0	15	0	406	0	596
3	58	0	140	4	14	1	7	0	224	2	364
4	39	0	128	10	3	0	2	1	183	1	383
5	35	0	73	4	7	0	4	0	123	0	368
6	3	0	4	1	1	1	0	0	10	0	192
7	120	1	58	5	4	3	6	0	197	1	341
8	88	1	135	2	9	0	2	1	238	2	390
9	170	0	67	4	3	0	2	0	246	0	324
10	157	0	28	2	2	0	1	0	190	2	307
11	168	0	33	1	2	0	6	0	210	3	296
12	172	0	51	4	2	0	6	0	235	0	357
13	59	0	154	3	4	1	3	0	224	1	324
14	117	0	55	1	5	0	4	0	182	1	331
15	130	0	87	3	3	2	4	0	229	0	373
16	120	0	76	3	6	0	7	0	212	2	334
17	138	0	55	2	11	0	2	0	208	1	313
18	82	1	75	2	4	0	10	0	174	0	321
19	111	0	72	4	5	0	6	0	198	0	338
20	150	1	66	2	7	0	5	0	231	0	337
21	120	0	96	4	12	3	6	0	241	0	387
22	111	0	84	4	4	1	11	1	216	0	357
23	95	0	98	3	1	1	10	0	208	1	337
24	108	2	115	6	7	1	9	3	251	1	405
25	68	0	99	3	2	1	12	0	185	3	383
26	109	0	76	2	10	0	7	0	204	0	374
27	108	0	82	3	6	0	7	0	206	0	367
28	91	3	77	4	4	0	15	1	195	0	302
29	126	0	67	4	4	1	6	0	208	1	326
30	160	0	47	0	4	0	2	1	214	0	311
31	143	0	63	3	4	0	10	0	223	3	317
32	116	0	88	8	3	1	16	0	232	0	314
33	83	0	84	4	4	4	8	2	189	1	319
34	94	0	106	2	5	0	4	0	211	0	331
35	73	0	103	4	6	0	14	0	200	0	330
36	102	0	103	3	7	0	5	1	221	1	346
37	90	1	104	4	14	2	3	0	218	2	376
38	107	0	92	3	11	0	6	0	219	0	356
39	116	1	81	4	4	0	5	0	211	1	326
40	125	0	108	4	5	1	11	2	256	2	399
41	94	0	106	4	6	0	8	0	218	1	354
42	86	0	107	3	6	0	7	1	210	0	339
43	57	0	125	2	5	2	8	0	199	1	311
44	92	1	94	4	5	0	13	1	210	1	336
45	74	1	112	5	3	0	10	2	207	0	353
46	91	2	122	10	7	0	8	1	241	4	360
47	97	0	92	5	1	1	8	1	205	0	324
48	100	1	85	5	6	1	8	1	207	1	351
49	74	1	121	2	7	0	4	0	209	2	343
50	75	0	140	3	7	0	5	1	231	1	356
51	101	1	122	6	8	0	8	2	248	0	401
52	82	0	143	1	16	0	8	0	250	1	414
53	65	1	88	5	9	0	11	3	182	0	292
54	86	0	103	1	11	0	10	1	212	2	303
55	84	0	119	1	6	1	10	1	222	0	356
56	106	1	105	4	6	0	6	0	228	4	327
57	72	1	85	3	4	2	2	1	170	0	300
58	112	0	85	2	5	2	11	0	217	2	364
59	132	0	81	5	6	0	5	0	229	4	346
60	169	0	67	1	5	0	6	2	250	0	355
61	134	1	57	3	4	2	12	0	213	0	325

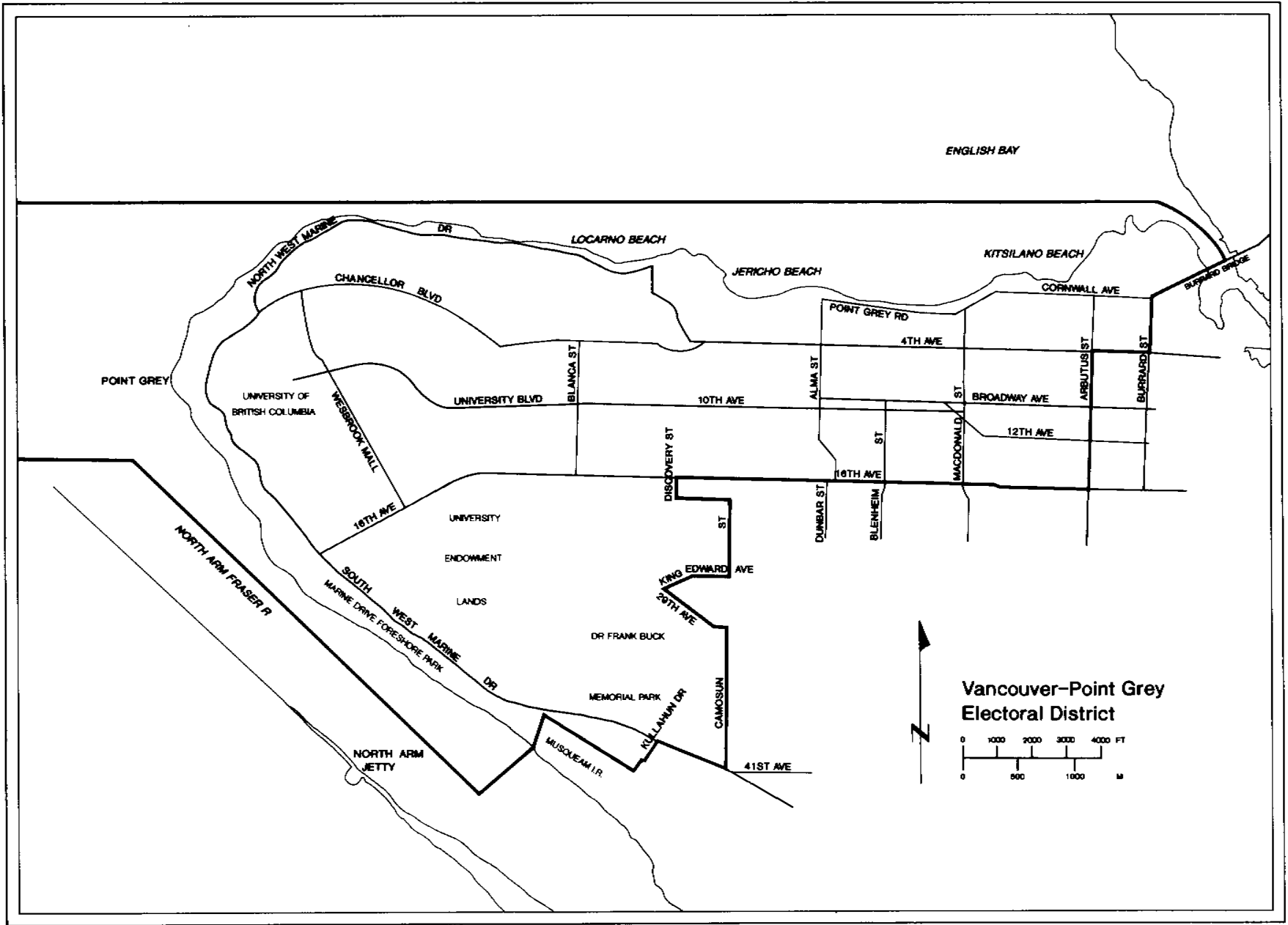
Voting Area (continued)	Gordon Campbell LIB	Ron Decter NLP	Jim Green NDP	Sager Jan RP	Ralph Maud GP	Micheal J.P. Moon CP	Allison Mountstevens PDA	E'an P. Rankin FCP	Total Valid Votes	Rejected Ballots	No. of Registered Voters
62	130	0	97	2	1	1	6	0	237	1	353
63	117	0	94	0	9	0	3	0	223	1	375
64	139	0	48	8	6	0	5	1	207	1	367
65	93	0	90	0	3	2	4	0	192	0	314
66	158	0	89	6	7	1	9	1	271	2	397
67	91	2	190	3	6	1	14	0	307	0	477
68	87	2	105	1	6	2	15	0	218	0	377
69	93	0	139	0	5	1	5	1	244	1	352
70	83	0	104	6	9	0	3	0	205	1	333
71	75	1	85	1	7	0	4	0	173	1	274
72	85	2	116	6	7	0	8	0	224	2	364
73	102	3	134	7	2	1	14	1	264	1	406
74	76	0	120	5	9	1	5	0	216	4	362
75	76	1	74	5	9	0	5	0	170	0	292
76	83	0	132	3	4	0	17	0	239	3	373
77	83	0	119	4	5	0	10	0	221	3	347
78	67	2	113	3	8	1	10	0	204	2	333
79	95	2	91	3	3	0	3	1	198	0	323
80	139	2	111	3	11	0	8	1	275	2	408
81	96	0	97	5	7	0	9	1	215	2	360
82	97	1	66	2	6	1	8	0	181	1	307
83	77	1	95	1	8	0	6	0	188	2	292
84	103	3	105	2	9	0	11	0	233	1	391
85	116	2	94	13	10	1	14	0	250	3	391
86	74	0	113	3	2	0	3	2	197	0	299
87	90	2	111	2	5	1	4	1	216	2	374
88	146	0	76	2	2	0	11	0	237	0	334
89	127	0	74	3	4	1	8	1	218	0	321
90	107	1	93	7	4	2	3	1	218	3	288
91	108	1	89	3	10	0	11	0	222	1	312
92	121	0	89	3	2	0	8	0	223	2	317
93	145	1	63	4	8	0	6	0	227	0	311
94	128	0	68	1	6	1	4	0	208	0	305
95	99	0	102	1	8	0	6	2	218	1	327
96	120	0	104	2	9	1	8	0	244	1	332
97	133	2	91	2	10	0	4	1	243	1	346
98	123	1	93	3	4	0	5	3	232	2	310
99	145	2	62	2	8	1	8	0	228	1	340
100	141	0	78	1	6	0	9	0	235	0	341
101	107	0	97	4	6	1	3	0	218	0	326
102	111	0	105	5	8	1	11	0	241	0	366
103	106	0	77	3	5	0	5	0	196	1	325
104	117	0	73	5	1	1	9	3	209	0	282
105	96	2	76	1	2	0	17	0	194	0	281
106	159	2	88	6	4	3	7	0	269	1	401
Sub Totals	12,002	67	10,512	384	647	63	825	58	24,558	112	36,608
S. 98 Mobiles	58	1	47	2	0	2	4	2	116	2	
S. 99 Absentee - in ED	243	7	212	11	17	1	15	0	506	6	
S. 100 Absentee - out of ED	101	0	110	6	9	3	9	0	238	12	
S. 101 Absentee - Advance	25	0	27	1	4	1	1	1	60	0	
S. 104 Voting in DEO office	182	1	151	2	6	0	2	1	345	6	
S. 106 Voting by mail	26	0	15	0	0	0	1	0	42	0	
Grand Totals	12,637	76	11,074	406	683	70	857	62	25,865	138	36,608
% of Valid Votes	48.86%	0.29%	42.81%	1.57%	2.64%	0.27%	3.31%	0.25%			

(continued next page)

Summary:

Valid Votes - General & Advance	24,558	94.95%	Total Valid Votes
S. 98 Mobiles	116	0.45%	Total Valid Votes
S. 99 Absentee - in ED	506	1.96%	Total Valid Votes
S. 100 Absentee - out of ED	238	0.92%	Total Valid Votes
S. 101 Absentee - Advance	60	0.23%	Total Valid Votes
S. 104 Voting in DEO office	345	1.33%	Total Valid Votes
S. 106 Voting by mail	42	0.16%	Total Valid Votes
Total Valid Votes	25,865		
Rejected Ballots	138	0.53%	Ballots Cast
Registered Voters Who Voted	26,003	71.03%	Registered Voters

Candidate Elected: Gordon Campbell (LIB)



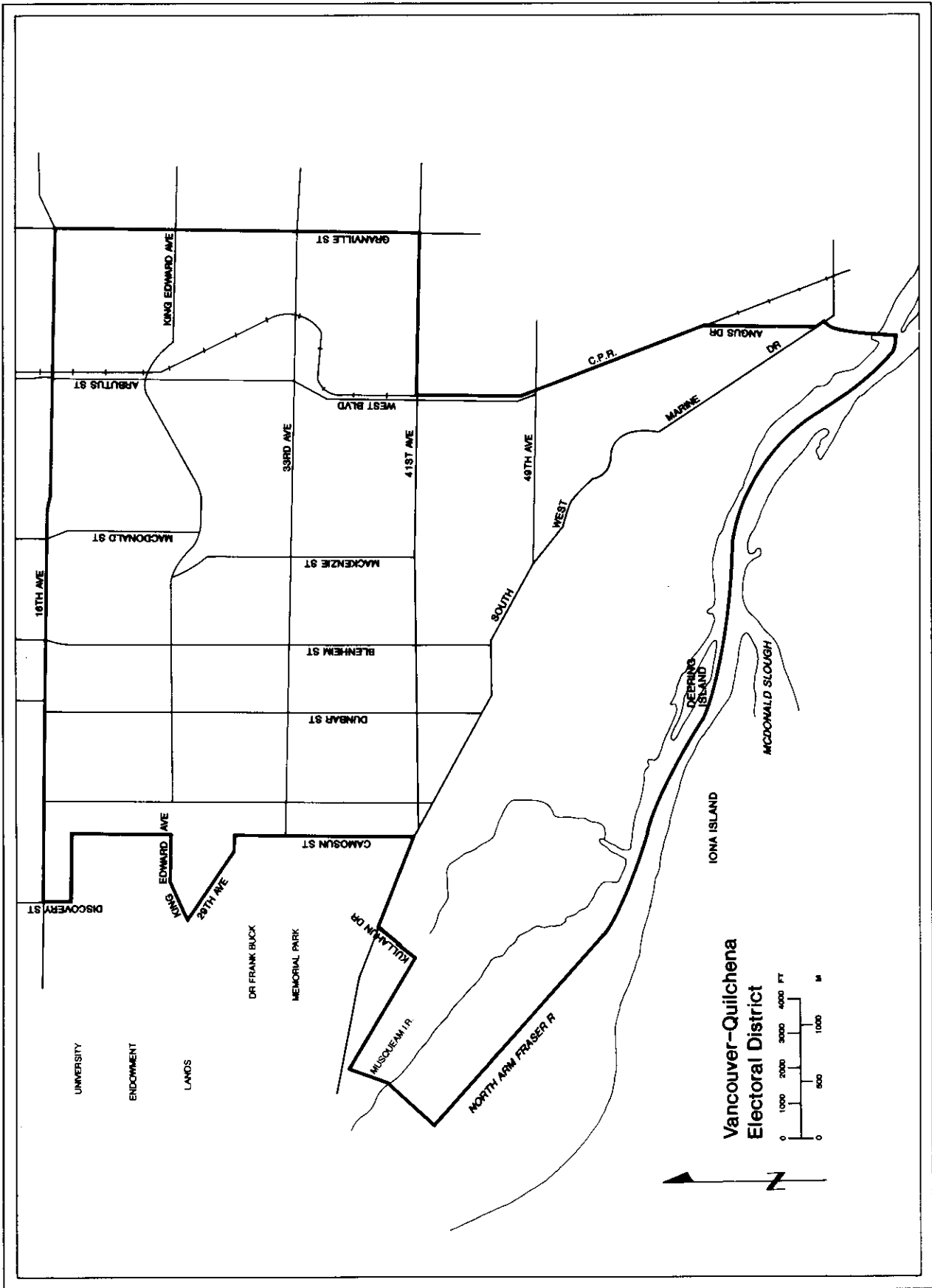
	Roger Boshier NDP	Alan Mackenzie Brooke NLP	Jay Davison RP	Colin Hansen LIB	Lorraine Hinton SC	Valerie Jerome GP	Richard C. Sanderson PDA	Total Valid Votes	Rejected Ballots	No. of Registered Voters
Advance Voting										
St Mary's Anglican Church	271	4	29	990	0	36	34	1,364	3	
General Voting										
Voting Area										
1	109	0	5	108	0	5	12	239	2	322
2	95	1	2	138	0	2	7	245	1	338
3	107	3	5	111	1	5	13	245	0	350
4	87	0	4	125	0	6	10	232	0	349
5	68	2	4	124	1	8	13	220	1	341
6	47	1	5	155	5	9	9	231	3	350
7	30	0	3	163	2	4	11	213	0	309
8	24	0	6	192	0	4	2	228	3	339
9	37	0	3	149	2	3	5	199	0	307
10	35	0	6	190	1	8	5	245	0	356
11	47	0	4	111	0	4	3	169	0	273
12	57	1	3	135	3	7	9	215	0	328
13	47	1	4	156	2	8	11	229	1	328
14	80	0	8	138	1	6	10	243	2	313
15	86	1	5	142	0	9	8	251	2	383
16	86	0	7	125	0	13	6	237	0	332
17	62	0	3	142	1	8	9	225	0	313
18	45	0	5	172	0	3	8	233	0	338
19	93	1	2	143	0	15	15	269	1	355
20	87	0	7	130	1	5	7	237	2	344
21	77	0	5	137	0	11	14	244	1	352
22	51	1	4	155	1	4	5	221	1	302
23	52	0	2	149	0	4	2	209	0	316
24	18	1	5	172	0	0	3	199	0	267
25	40	0	4	187	1	6	6	244	2	375
26	25	1	3	172	1	7	7	216	1	302
27	23	0	3	161	1	2	3	193	1	297
28	9	0	3	180	3	1	5	201	2	311
29	20	0	4	146	0	5	5	180	2	262
30	26	0	3	231	0	0	7	267	2	374
31	37	1	6	120	2	4	2	172	0	298
32	29	0	3	141	0	0	12	185	0	307
33	47	0	0	183	0	2	7	239	1	325
34	54	1	13	157	3	3	9	240	0	348
35	47	2	5	167	1	5	6	233	1	329
36	59	1	10	130	0	2	11	213	0	306
37	78	5	3	149	3	11	8	257	1	344
38	62	0	4	157	1	7	11	242	2	363
39	69	0	6	142	1	8	13	239	2	339
40	66	0	5	149	0	12	10	242	0	325
41	77	0	7	147	1	10	12	254	0	353
42	74	1	3	176	0	7	7	268	3	378
43	66	0	4	174	1	15	10	270	0	360
44	35	1	1	144	0	4	17	202	0	303
45	42	0	7	154	1	3	9	216	0	316
46	47	1	1	129	1	6	11	196	1	302
47	47	1	3	156	1	6	4	218	0	309
48	48	2	8	153	1	4	10	226	0	337
49	36	0	3	134	1	2	4	180	0	308
50	10	0	2	195	0	1	6	214	0	313
51	34	0	4	173	0	5	11	227	0	314
52	39	0	6	163	1	11	14	234	1	350
53	46	1	4	127	1	5	15	199	1	361
54	50	2	6	144	2	3	14	221	0	335
55	34	2	12	161	2	3	10	224	1	361
56	49	0	7	143	0	9	5	213	1	316
57	47	1	4	146	0	10	11	219	2	301
58	62	1	4	173	1	10	10	261	0	363
59	57	0	14	168	0	10	6	255	0	345
60	52	1	5	184	0	5	10	257	1	364
61	44	0	9	210	0	10	13	286	1	379
62	59	1	8	150	1	11	14	244	1	371

Voting Area (continued)	Roger Boshier NDP	Alan Mackenzie Brooke NLP	Jay Davison RP	Colin Hansen LIB	Lorraine Hinton SC	Valerie Jerome GP	Richard C. Sanderson PDA	Total Valid Votes	Rejected Ballots	No. of Registered Voters
63	65	0	5	172	1	11	10	264	2	391
64	55	0	3	145	1	8	10	222	0	365
65	41	1	3	160	2	2	18	227	0	339
66	40	0	7	147	0	3	6	203	0	309
67	65	0	8	197	1	3	12	286	0	426
68	79	1	10	133	2	8	13	246	3	398
69	38	1	8	149	2	6	9	213	0	332
70	39	2	7	169	1	14	4	236	1	358
71	41	0	0	165	1	4	2	213	0	323
72	106	0	5	117	0	4	6	238	1	355
73	37	1	7	185	0	8	7	245	3	344
74	23	0	1	199	1	4	6	234	0	309
75	33	0	4	144	1	10	6	198	0	343
76	70	0	12	115	2	7	12	218	0	384
77	70	1	3	117	2	5	17	215	0	340
78	91	1	7	133	2	11	16	261	0	392
79	50	0	4	144	0	8	6	212	0	335
80	15	0	1	216	2	3	7	244	0	333
81	34	0	3	184	0	6	8	235	0	330
82	42	0	2	182	0	5	10	241	2	341
83	25	0	3	244	1	8	5	286	1	411
84	34	0	5	144	1	6	6	196	0	268
85	18	1	4	162	0	7	11	203	0	281
86	18	0	5	172	1	6	9	211	2	307
87	24	0	5	189	4	5	7	234	0	321
88	19	0	4	192	0	3	3	221	0	314
89S	22	0	8	75	4	2	2	113	1	209
90S	32	4	5	90	4	2	0	137	5	266
Sub Totals	4,770	56	472	14,969	89	581	804	21,741	74	29,973
S. 98 Mobiles	4	0	0	30	0	0	2	36	5	
S. 99 Absentee - in ED	67	1	6	189	1	23	8	295	1	
S. 100 Absentee - out of ED	65	0	8	76	0	13	6	168	20	
S. 101 Absentee - Advance	14	0	0	25	0	2	2	43	1	
S. 104 Voting in DEO office	46	0	6	185	0	6	5	248	5	
S. 106 Voting by mail	11	0	3	35	1	2	0	52	3	
Grand Totals	4,977	57	495	15,509	91	627	827	22,563	109	29,973
% of Valid Votes	22.04%	0.25%	2.19%	68.68%	0.40%	2.78%	3.66%			

Summary:

Valid Votes - General & Advance	21,741	96.27%	Total Valid Votes
S. 98 Mobiles	36	0.16%	Total Valid Votes
S. 99 Absentee - in ED	295	1.31%	Total Valid Votes
S. 100 Absentee - out of ED	168	0.74%	Total Valid Votes
S. 101 Absentee - Advance	43	0.19%	Total Valid Votes
S. 104 Voting in DEO office	248	1.10%	Total Valid Votes
S. 106 Voting by mail	52	0.23%	Total Valid Votes
Total Valid Votes	22,583		
Rejected Ballots	109	0.48%	Ballots Cast
Registered Voters Who Voted	22,692	75.71%	Registered Voters

Candidate Elected: Colin Hansen (LIB)



	Gretchen Brewin NDP	Ken Conrad RP	Cal Danyluk NLP	Stephen DeMeulenaere GP	Johnny Douglas CCF	Richard Fahl PDA	Jill Kolbinson LBN	Howard Markson LIB	Sequoia N. Maxwell IND	Lance vanDyk SC	Bob Ward WCC	Total Valid Votes	Rejected Ballots	No. of Registered Voters
Advance Voting														
Belmont United Church	193	4	0	9	0	9	0	102	0	0	2	319	1	
YMCA	564	28	0	30	1	32	1	362	3	3	2	1,026	1	
General Voting														
Voting Area														
1	111	4	1	11	1	14	1	45	1	0	0	189	0	377
2	119	6	0	12	0	8	4	44	0	0	1	194	2	359
3	168	6	0	16	0	13	3	61	0	1	1	269	0	409
4	124	7	0	17	0	13	0	49	2	2	1	215	0	353
5	65	0	0	7	1	5	0	33	0	2	0	113	1	264
6	148	11	0	9	0	6	1	52	1	1	2	231	3	389
7	159	5	1	13	1	7	3	94	2	1	1	287	2	406
8	145	9	1	11	0	10	0	83	0	2	3	264	1	458
9	129	2	1	14	0	10	0	56	0	0	1	213	1	349
10	107	1	3	18	2	7	0	55	0	1	1	195	6	374
11	94	4	0	25	1	3	0	31	0	0	0	158	1	351
12	90	3	0	11	0	7	3	30	0	0	1	145	0	286
13	106	6	1	12	0	8	0	35	0	2	1	171	1	357
14	113	3	1	14	1	15	1	51	0	1	0	200	0	369
15	105	4	1	12	0	11	1	51	0	0	0	185	4	345
16	125	7	0	9	0	14	2	63	1	0	0	221	0	395
17	107	10	0	13	0	6	1	78	1	1	1	218	0	389
18	110	5	0	2	0	11	0	66	1	1	0	196	0	358
19	82	3	0	3	1	12	0	56	1	1	0	159	0	290
20	105	11	0	2	0	14	0	100	3	0	1	236	3	374
21	82	6	1	5	0	13	1	62	2	4	1	177	0	292
22	126	14	1	9	0	15	0	98	1	1	0	265	0	363
23	146	5	0	11	0	8	2	75	4	0	0	251	0	349
24	134	9	0	9	1	15	2	80	1	1	0	252	2	346
25	113	8	2	10	0	15	1	114	2	1	1	267	1	347
26	89	4	1	5	0	9	1	125	0	0	0	234	2	335
27	52	8	0	2	0	8	3	146	0	1	0	220	0	337
28	119	13	0	11	1	7	0	53	1	0	0	205	0	371
29	117	3	0	9	0	8	2	72	1	2	0	214	0	368
30	122	7	0	7	0	5	1	50	0	2	1	195	1	387
31	103	9	0	9	6	10	1	72	1	1	1	213	1	353
32	105	4	0	19	0	6	0	77	0	0	1	212	1	382
33	103	1	1	13	0	15	1	57	0	0	0	191	2	402
34	47	4	0	2	0	6	0	83	2	0	0	144	0	221
35	121	10	1	7	1	8	2	65	0	1	0	216	0	355
36	80	3	0	6	2	9	0	45	0	0	1	146	1	291
37	100	6	1	12	0	8	1	82	1	0	2	213	0	323
38	85	5	1	10	0	11	1	95	0	0	1	209	2	328
39	79	1	3	12	0	9	3	136	0	0	1	244	0	350
40	85	9	0	6	0	12	2	140	0	3	0	257	0	347
41	118	9	0	6	0	11	4	104	1	1	0	254	0	346
42	124	4	1	6	0	8	0	96	0	0	1	240	0	346
43	122	6	1	16	0	5	1	84	0	0	0	235	2	388
44	125	4	0	5	0	14	1	78	1	0	0	228	2	357
45	108	6	0	10	1	18	2	69	1	0	1	216	2	352
46	131	4	2	5	0	11	2	101	1	0	1	258	1	412
47S	42	10	2	0	3	5	3	33	3	1	0	102	9	234
48	91	5	0	5	0	10	2	65	0	1	0	179	1	347
49	140	6	0	9	0	8	0	87	0	1	1	252	2	387
50	127	11	1	10	1	14	0	77	0	1	1	243	3	381
51	105	4	0	6	1	12	1	62	2	3	1	197	0	328
52	108	4	1	14	0	10	1	69	0	1	0	208	1	334
53	110	12	0	5	1	12	0	79	2	0	0	221	2	382
54	95	6	2	7	0	19	3	84	0	1	1	218	2	338
55	138	7	0	22	0	12	0	57	0	1	0	237	0	390
56	180	2	2	12	0	17	0	73	1	0	1	288	0	408
57	97	6	1	13	1	9	1	83	0	3	0	214	1	321
58	146	10	0	8	0	3	0	59	0	0	0	226	0	305
59	99	5	0	8	0	11	0	75	2	0	0	200	0	303
60	126	6	0	14	0	7	3	54	1	1	1	213	3	322
61	136	6	0	15	0	15	2	74	2	0	1	251	1	339
62	127	4	2	15	0	10	0	79	0	2	0	239	2	362
63	153	9	0	12	0	14	0	79	0	1	0	268	6	363
64	161	4	0	14	0	9	0	45	0	2	2	237	3	331
65	165	8	2	12	0	10	1	64	0	0	0	262	1	392

Voting Area (continued)	Gretchen Brewin NDP	Ken Conrad RP	Cal Danyluk NLP	Stephen DeMeulenaere GP	Johnny Douglas CCF	Richard Fahl PDA	Jill Kolbinson LBN	Howard Markson LIB	Sequoia H. Maxwell IND	Lance vanDyk SC	Bob Ward WCC	Total Valid Votes	Rejected Ballots	No. of Registered Voters
66	134	2	0	8	0	11	0	71	2	1	0	229	0	323
67	128	7	0	16	0	11	1	57	0	0	0	220	1	338
68	107	3	0	16	0	12	0	85	0	0	1	224	1	356
69	108	2	2	10	0	14	0	52	0	1	0	189	1	347
70	124	8	0	12	1	16	1	82	1	0	0	245	1	377
71	95	8	1	10	2	11	0	69	0	0	1	197	1	341
72	103	5	0	7	0	6	0	76	1	1	1	200	1	337
73	95	1	2	5	0	18	1	110	3	0	1	236	1	407
74	81	11	0	9	0	10	1	103	0	2	1	218	0	333
75	114	6	1	13	0	21	1	76	1	2	0	235	2	362
76	114	8	0	9	0	12	0	71	2	0	1	217	5	380
77	136	4	1	7	1	13	1	41	1	1	0	206	0	364
78	133	15	3	9	0	10	0	68	1	3	2	244	2	386
79	82	11	1	7	0	10	0	166	0	0	0	277	0	413
80	114	10	2	16	0	9	0	39	0	1	2	193	1	337
81	132	8	0	18	0	11	0	44	1	1	0	215	0	351
82	71	4	0	0	0	9	0	73	0	0	0	157	0	242
83	106	2	1	10	0	18	1	37	1	1	1	178	1	323
84	70	5	0	7	0	17	0	62	1	0	0	162	1	332
85	124	5	0	10	0	2	1	75	0	1	1	219	0	358
86	146	7	1	11	0	10	1	68	0	1	0	245	2	401
87	51	6	1	4	0	7	0	80	0	1	0	150	0	245
88	124	5	0	10	1	15	0	60	0	1	0	216	1	383
89	119	6	1	5	0	7	0	64	0	0	1	203	1	343
90	91	10	0	2	0	17	1	155	1	0	0	277	2	399
91	139	3	1	10	0	14	1	59	0	1	0	228	1	351
92	114	5	2	10	0	12	1	59	0	2	1	206	1	319
93	121	2	0	4	0	6	1	61	1	0	0	196	0	316
94	158	2	0	13	0	16	1	42	0	1	1	234	2	355
95S	52	14	0	1	5	9	0	53	3	3	1	141	5	300
96S	43	9	1	0	0	3	1	35	2	4	1	99	2	218
97S	28	6	0	0	4	4	1	29	2	2	0	76	6	193
Sub Totals	11,508	626	60	962	42	1,067	88	7,376	73	87	58	21,947	126	33,697
S. 98 Mobiles	47	3	0	2	0	3	0	26	0	5	0	86	14	
S. 99 Absentee - in ED	79	2	3	15	1	6	1	32	0	2	0	141	2	
S. 100 Absentee - out of ED	117	9	1	23	0	5	3	65	0	2	0	225	27	
S. 101 Absentee - Advance	26	0	0	2	0	2	0	5	0	0	0	35	2	
S. 104 Voting in DEO office	148	11	0	3	0	8	0	103	0	0	0	273	14	
S. 106 Voting by mail	35	3	0	1	0	2	0	29	0	0	1	71	9	
Grand Totals	11,960	654	64	1,008	43	1,093	92	7,636	73	96	59	22,778	194	33,697
% of Valid Votes	52.51%	2.87%	0.28%	4.43%	0.19%	4.80%	0.40%	33.52%	0.32%	0.42%	0.26%			

Summary:

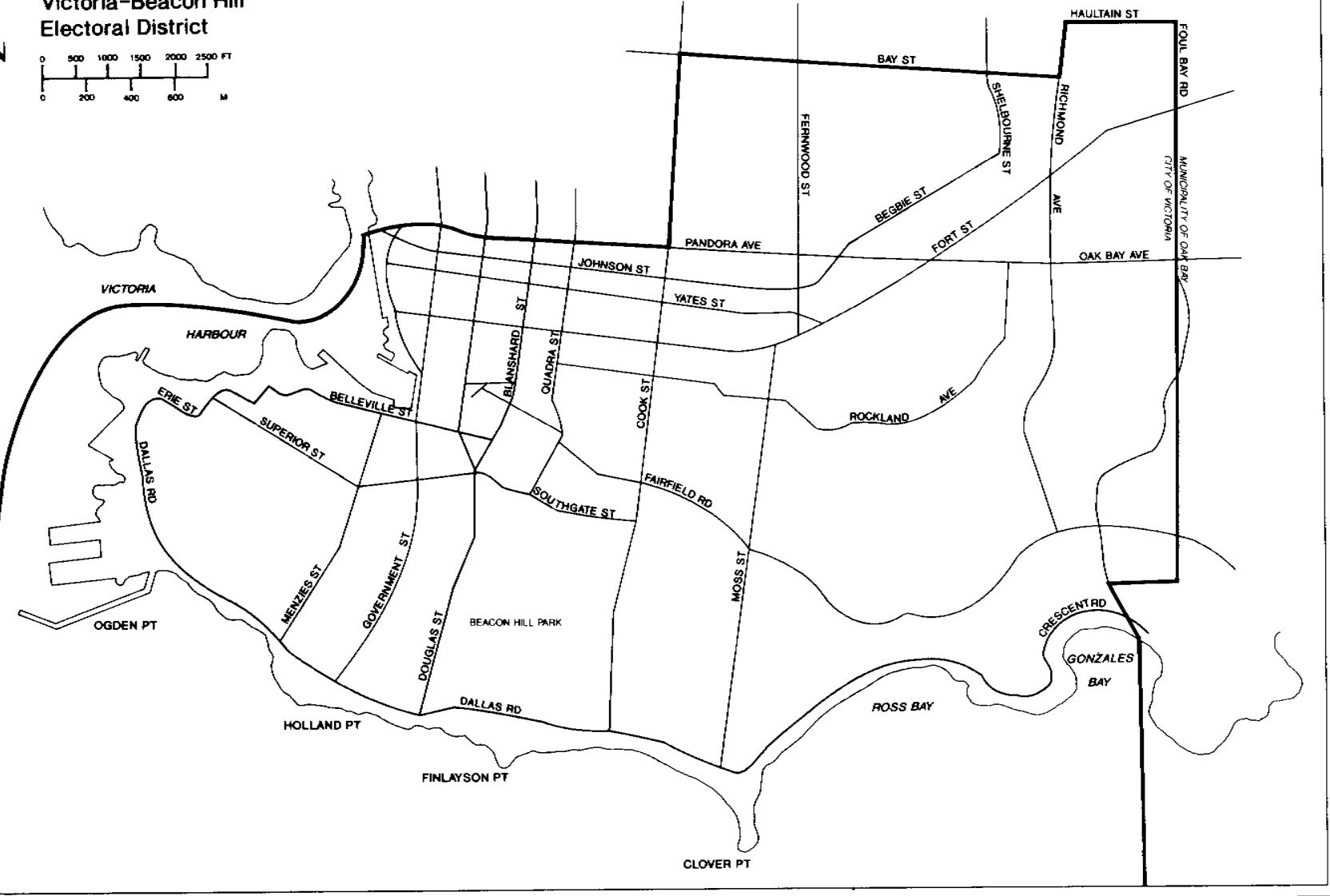
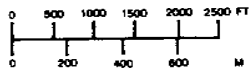
Valid Votes - General & Advance	21,947	96.35%	Total Valid Votes
S. 98 Mobiles	86	0.38%	Total Valid Votes
S. 99 Absentee - in ED	141	0.62%	Total Valid Votes
S. 100 Absentee - out of ED	225	0.99%	Total Valid Votes
S. 101 Absentee - Advance	35	0.15%	Total Valid Votes
S. 104 Voting in DEO office	273	1.20%	Total Valid Votes
S. 106 Voting by mail	71	0.31%	Total Valid Votes

Total Valid Votes 22,778

Rejected Ballots	194	0.84%	Ballots Cast
Registered Voters Who Voted	22,972	68.17%	Registered Voters

Candidate Elected: Gretchen Brewin (NDP)

Victoria-Beacon Hill
Electoral District



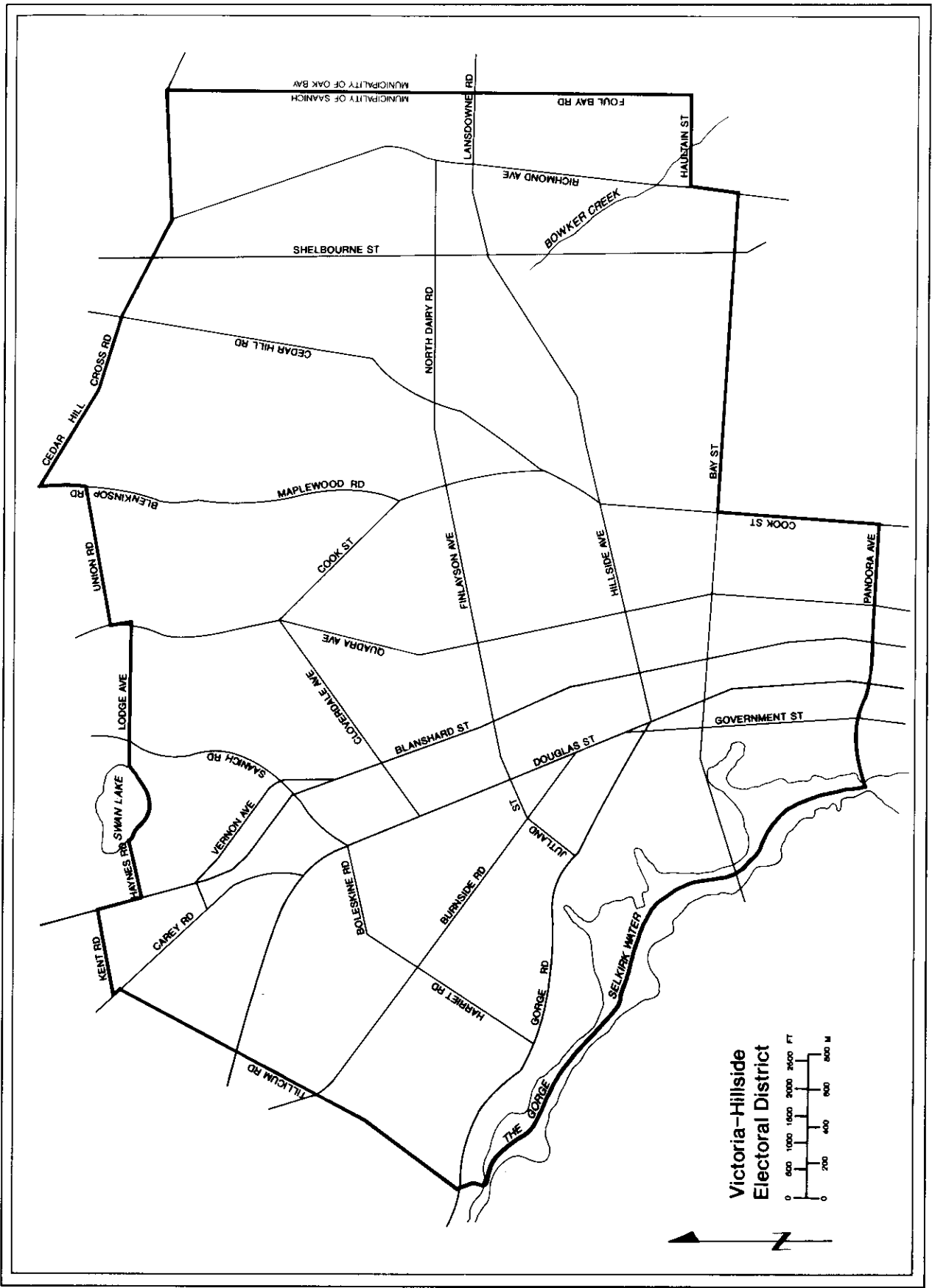
	Gary Beyer PDA	Andy Guest NLP	Steve Orcherton NDP	Sheila Orr LIB	Erich Peter WCC	C. David Randall LBN	David Scott White GP	Dan Willson RP	Total Valid Votes	Rejected Ballots	No. of Registered Voters
Advance Voting											
Garth Homer Centre	35	2	415	346	1	4	20	32	855	4	
General Voting											
Voting Area											
1	12	0	113	55	0	1	4	7	192	2	341
2	21	4	120	69	3	3	6	8	234	2	366
3	25	1	154	101	5	2	8	8	304	1	467
4	13	3	140	72	1	0	7	11	247	2	359
5	8	2	149	65	0	0	8	7	239	0	393
6	13	2	133	80	0	1	6	6	241	2	355
7	15	1	107	99	1	1	5	18	247	1	377
8	11	0	112	98	1	0	9	7	238	0	311
9	10	0	110	135	0	0	7	13	275	0	375
10	7	0	87	92	1	0	9	22	218	0	307
11S	6	2	34	46	2	1	1	7	99	4	164
12	9	0	68	62	0	0	3	8	150	0	241
13	18	1	156	69	2	0	11	8	265	1	354
14	16	1	111	69	0	1	4	22	224	2	322
15	19	0	86	87	0	2	4	6	204	1	333
16	15	3	85	115	0	0	7	1	226	1	322
17	11	1	122	116	1	0	11	3	265	0	360
18	8	0	121	120	0	0	10	7	266	0	385
19	14	3	117	103	2	1	6	9	255	0	354
20	14	2	139	74	1	1	9	18	258	3	351
21	14	4	114	76	1	1	8	6	224	2	353
22	15	2	102	64	1	1	2	12	199	2	320
23	30	0	112	82	2	0	5	10	241	1	340
24	16	0	124	64	0	1	11	8	224	1	354
25	19	0	142	81	0	0	6	10	258	1	373
26	19	0	96	63	0	1	3	12	194	3	333
27	10	0	98	59	1	0	4	16	188	0	281
28	11	1	114	79	1	0	11	3	220	0	299
29	5	1	138	69	0	0	7	3	223	0	349
30	7	0	134	90	2	3	14	10	260	0	388
31	10	0	133	57	1	0	5	14	220	2	315
32	14	0	99	64	1	0	8	9	195	1	338
33	16	0	125	73	0	1	9	13	237	1	409
34	20	0	143	76	0	0	7	16	262	2	402
35	9	2	134	53	1	0	10	9	218	0	395
36	21	0	155	61	2	1	7	5	252	1	395
37	18	0	114	62	3	3	16	9	225	1	345
38	9	0	103	65	0	1	1	12	191	0	322
39	6	1	132	71	1	0	5	11	227	1	434
40	14	0	132	65	3	2	7	19	242	1	384
41	12	3	121	62	3	0	7	15	223	3	368
42	14	2	135	42	1	0	5	6	205	1	325
43	8	2	105	35	2	1	5	9	167	0	324
44	20	0	128	54	4	3	7	2	218	0	369
45	16	0	110	45	1	1	3	6	182	1	278
46	13	1	116	54	2	2	3	11	202	0	350
47	21	1	97	80	3	0	0	8	210	2	340
48	17	0	124	84	2	1	5	11	244	0	358
49	16	0	143	70	2	0	10	7	248	1	382
50	19	2	114	79	8	2	3	8	235	1	370
51	14	5	171	66	2	0	2	4	264	2	421
52	8	0	77	65	0	0	4	7	161	0	244
53S	4	0	42	29	3	0	1	2	81	0	175
54	12	1	101	34	0	0	4	6	158	1	328
55	9	0	141	75	0	2	6	9	242	0	416
56	9	5	101	35	0	4	10	11	175	0	366
57	11	1	109	37	2	1	10	10	181	0	285
58	9	1	86	50	0	1	9	6	162	0	284
59	14	3	123	67	0	0	20	5	232	0	350
60	8	0	105	67	0	1	11	8	200	0	323
61	9	2	80	87	1	0	8	9	196	0	313

Voting Area (continued)	Gary Beyer PDA	Andy Guest NLP	Steve Orcheron NDP	Sheila Orr LIB	Erich Peter WCC	C. David Randall LBN	David Scott White GP	Dan Willson RP	Total Valid Votes	Rejected Ballots	No. of Registered Voters
62	6	0	121	39	1	0	1	16	184	2	271
63	1	0	34	73	1	0	1	3	113	2	214
64S	3	1	25	41	0	0	3	3	76	5	141
65	15	1	125	101	0	0	3	6	251	0	358
66	10	0	98	41	2	3	6	6	166	0	312
67	10	2	110	54	0	0	8	22	206	0	378
68	17	0	112	65	2	1	4	15	216	2	300
69S	3	0	8	11	0	1	1	3	27	1	59
70	13	0	87	104	0	1	12	11	228	3	377
71	7	0	133	62	0	1	21	18	242	0	378
72	13	2	142	89	1	0	5	15	267	1	455
73	9	1	149	63	0	1	6	18	247	0	398
74	19	1	131	72	0	1	12	8	244	3	417
75	3	2	88	41	0	2	2	5	143	2	317
76	9	2	118	57	1	0	11	12	210	1	407
77	8	1	101	49	0	1	3	16	179	1	332
78	15	0	114	51	1	1	10	11	203	0	357
79	9	0	154	47	0	0	12	11	233	0	401
80	8	0	105	62	0	0	13	9	197	0	333
81	11	2	150	64	0	0	9	7	243	1	350
82	12	0	101	52	2	0	8	15	190	1	313
83	8	1	114	49	1	0	12	11	196	1	315
84	12	1	120	55	1	4	16	10	219	1	333
85	16	0	141	53	0	0	11	8	229	1	359
86	9	3	113	66	1	2	9	3	206	0	314
87	9	0	103	34	0	1	9	10	166	1	283
88	11	0	106	73	0	0	9	4	203	2	329
89	9	0	112	31	0	2	15	4	173	3	320
90	7	0	99	49	1	0	14	4	174	0	331
91	9	0	100	46	3	1	17	5	181	2	378
92	4	2	86	32	3	1	15	9	152	2	299
93	16	0	99	66	0	2	7	9	199	2	338
94	31	2	176	85	1	2	17	21	335	2	546
95	9	0	148	63	1	3	9	16	249	1	434
Sub Totals	1,197	92	11,175	6,604	100	83	745	939	20,935	101	32,382
S. 98 Mobiles	2	0	21	14	0	0	0	0	37	5	
S. 99 Absentee - in ED	9	5	148	82	2	0	24	12	282	4	
S. 100 Absentee - out of ED	10	0	77	49	0	3	10	11	160	18	
S. 101 Absentee - Advance	2	0	41	24	0	0	2	0	69	5	
S. 104 Voting in DEO office	5	0	93	68	0	0	7	10	183	3	
S. 106 Voting by mail	2	0	30	21	0	0	2	7	62	3	
Grand Totals	1,227	97	11,585	6,862	102	85	790	979	21,728	139	32,382
% of Valid Votes	5.65%	0.44%	53.32%	31.58%	0.47%	0.39%	3.64%	4.51%			

Summary:

Valid Votes - General & Advance	20,935	96.35%	Total Valid Votes
S. 98 Mobiles	37	0.17%	Total Valid Votes
S. 99 Absentee - in ED	282	1.30%	Total Valid Votes
S. 100 Absentee - out of ED	160	0.74%	Total Valid Votes
S. 101 Absentee - Advance	69	0.32%	Total Valid Votes
S. 104 Voting in DEO office	183	0.84%	Total Valid Votes
S. 106 Voting by mail	62	0.29%	Total Valid Votes
Total Valid Votes	21,728		
Rejected Ballots	139	0.64%	Ballots Cast
Registered Voters Who Voted	21,867	67.53%	Registered Voters

Candidate Elected: Steve Orcheron (NDP)



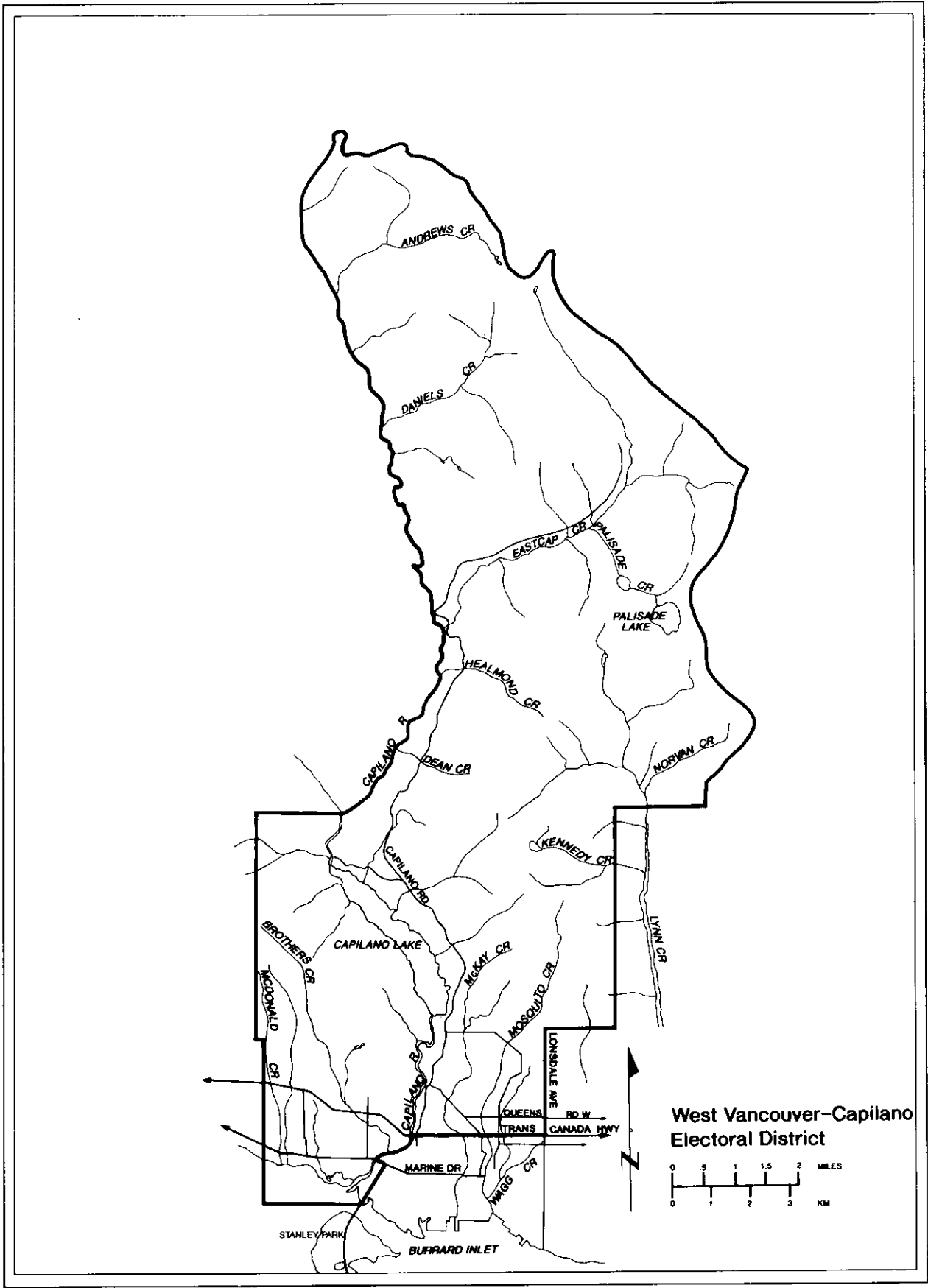
	Jeremy Dalton LIB	Matthew Ferguson GP	Carolyn Grayson NLP	Marina Jurlina PDA	Jim Kelly FCP	Kurt Pokrandt LBN	Daniel Reeve NDP	Ted Shandro RP	Total Valid Votes	Rejected Ballots	No. of Registered Voters
Advance Voting											
St Catherine's Anglican Church . . .	571	7	1	23	3	0	144	45	794	7	
West Vancouver Masonic Hall . . .	703	16	2	22	2	2	77	47	871	8	
General Voting											
Voting Area											
1 West Vancouver	218	4	0	14	3	0	19	15	273	2	353
2 West Vancouver	173	3	0	8	2	1	22	12	221	0	319
3 West Vancouver	189	3	1	5	0	0	14	8	220	2	371
4 West Vancouver	163	2	0	9	2	1	30	10	217	7	355
5 West Vancouver	156	0	1	5	1	0	7	10	180	4	330
6 West Vancouver	173	3	0	5	0	0	2	2	185	0	317
7 West Vancouver	188	1	2	7	0	0	8	11	217	1	338
8 West Vancouver	205	2	1	6	0	0	3	3	220	1	332
9 West Vancouver	143	3	0	7	1	0	5	5	164	0	294
10 West Vancouver	157	5	1	4	1	0	9	11	188	1	317
11 West Vancouver	188	1	0	8	0	0	11	4	212	0	339
12 West Vancouver	163	4	0	5	0	0	14	11	197	0	325
13 West Vancouver	183	1	0	4	0	0	16	10	214	0	311
14 West Vancouver	184	7	2	14	1	1	36	22	267	0	349
15 West Vancouver	143	4	0	11	1	1	16	9	185	0	274
16 West Vancouver	140	4	1	9	2	0	33	17	206	3	328
17 West Vancouver	191	3	0	9	1	1	10	7	222	0	333
18 West Vancouver	198	2	0	4	1	0	24	15	244	0	328
19 West Vancouver	185	4	0	6	1	1	26	9	232	2	353
20 West Vancouver	156	6	1	9	1	1	33	6	213	0	319
21 West Vancouver	158	9	0	15	1	0	39	7	229	2	315
22 West Vancouver	186	8	0	7	0	0	35	14	250	0	343
23 West Vancouver	129	4	1	14	1	0	36	16	201	3	364
24 West Vancouver	171	3	1	10	9	0	22	11	227	0	363
25 West Vancouver	116	9	0	20	1	0	28	12	186	0	312
26 West Vancouver	128	1	1	12	1	1	35	19	198	2	301
27 West Vancouver	151	6	0	14	1	2	25	18	217	1	329
28 West Vancouver	167	9	2	11	0	0	25	8	222	0	348
29 West Vancouver	192	8	0	6	2	0	20	10	238	0	347
30 West Vancouver	126	10	1	18	0	0	18	9	182	1	303
31 West Vancouver	161	8	0	15	1	0	38	18	241	0	334
32 West Vancouver	134	4	0	17	0	0	48	12	215	2	316
33 West Vancouver	176	2	0	13	1	0	27	10	229	1	361
34 West Vancouver	103	5	0	19	1	1	34	6	169	3	345
35 West Vancouver	128	9	0	18	3	0	36	9	203	3	378
36 West Vancouver	134	3	0	9	1	1	25	6	179	0	381
37 West Vancouver	131	3	0	8	0	0	19	11	172	1	319
38 West Vancouver	142	5	0	6	0	0	24	7	184	2	364
39 West Vancouver	159	2	0	11	2	0	21	9	204	1	383
40 West Vancouver	148	4	0	12	2	0	20	12	198	2	336
41 West Vancouver	132	6	0	9	2	1	23	22	195	1	343
42 West Vancouver	134	11	3	10	0	0	33	16	207	0	336
43 West Vancouver	61	2	0	5	0	0	12	6	86	0	194
44 West Vancouver	154	0	0	14	2	0	25	5	200	1	365
45 West Vancouver	153	1	0	6	1	0	24	15	200	1	297
46 North Vancouver	114	1	0	10	1	1	31	9	167	0	233
47 North Vancouver	65	5	0	16	0	2	32	9	129	2	232
48 North Vancouver	122	10	0	22	2	0	49	9	214	4	353
49 North Vancouver	125	4	1	25	0	0	61	20	236	5	383
50 North Vancouver	176	1	1	2	1	0	35	7	223	0	314
51 North Vancouver	163	5	0	6	2	0	22	9	207	1	307
52 North Vancouver	177	6	0	3	3	0	22	10	221	0	316
53 North Vancouver	162	2	0	11	1	1	47	17	241	0	338
54 North Vancouver	168	4	0	19	2	0	33	17	243	1	377
55 North Vancouver	158	2	0	7	4	0	24	15	210	1	316
56 North Vancouver	172	3	0	6	4	0	36	18	239	1	314
57 North Vancouver	148	4	2	20	2	0	52	10	238	1	330
58 North Vancouver	130	4	0	13	1	0	29	18	195	0	283
59 North Vancouver	140	2	0	18	1	0	44	20	225	1	332
60 North Vancouver	162	4	2	14	2	0	41	11	236	0	313

Voting Area (continued)		Jeremy Dalton LIB	Matthew Ferguson GP	Carolyn Grayson NLP	Marina Jurlina PDA	Jim Kelly FCP	Kurt Pokrandt LBN	Daniel Reeve NDP	Ted Shandro RP	Total Valid Votes	Rejected Ballots	No. of Registered Voters
61	North Vancouver	176	2	1	13	1	0	25	13	231	1	305
62	North Vancouver	193	7	0	9	3	1	22	12	247	2	345
63	North Vancouver	175	6	1	5	0	0	22	21	230	0	347
64	North Vancouver	173	7	0	6	5	0	26	15	232	1	333
65	North Vancouver	163	5	0	9	3	0	35	14	229	0	306
66	North Vancouver	179	6	0	6	2	0	26	20	239	4	331
67	North Vancouver	161	6	0	11	0	0	39	14	231	0	341
68	North Vancouver	168	3	0	8	0	0	25	9	213	2	329
69	North Vancouver	167	0	1	8	4	0	43	7	230	0	344
70	North Vancouver	174	6	0	12	1	0	33	17	243	2	324
71	North Vancouver	161	6	0	9	4	0	37	15	232	0	339
72	North Vancouver	145	1	0	16	4	0	40	14	220	1	319
73	North Vancouver	174	4	0	12	1	1	43	14	249	0	337
74	North Vancouver	148	3	1	17	1	0	26	16	212	1	299
75	North Vancouver	169	2	1	12	3	0	35	14	236	0	329
76	North Vancouver	162	6	0	11	3	1	34	19	236	0	326
77	North Vancouver	127	7	0	17	2	1	50	16	220	2	316
78	North Vancouver	111	4	1	16	5	0	79	9	225	4	332
79	North Vancouver	127	4	1	24	1	0	67	10	234	1	339
80	North Vancouver	120	5	0	18	6	2	50	10	211	0	368
81	North Vancouver	98	2	0	13	6	2	33	15	169	2	259
82	North Vancouver	183	5	0	10	2	0	50	12	262	1	342
83	North Vancouver	138	1	0	17	1	0	58	19	234	0	321
84	North Vancouver	134	1	0	17	3	1	37	8	201	1	314
85	North Vancouver	209	2	0	8	2	1	36	11	269	1	377
86	North Vancouver	140	5	0	11	0	1	50	11	218	1	316
87	North Vancouver	140	7	0	12	3	1	37	12	212	0	294
88	North Vancouver	146	11	1	9	1	0	54	13	235	1	307
89	North Vancouver	103	4	1	18	0	0	40	15	181	2	293
90	North Vancouver	115	9	1	19	2	2	65	14	227	3	302
91	North Vancouver	89	1	0	21	2	0	38	15	166	2	304
92	North Vancouver	146	8	1	18	6	0	62	15	256	7	399
93	North Vancouver	125	1	0	25	1	1	58	6	217	0	388
94S	West Vancouver	86	4	0	6	3	1	19	6	125	10	254
Sub Totals		15,551	425	39	1,128	162	35	3,203	1,227	21,770	134	30,782
S. 98 Mobiles		95	0	1	7	0	1	26	5	135	7	
S. 99 Absentee - in ED		669	28	7	31	8	2	172	61	978	20	
S. 100 Absentee - out of ED		79	6	0	4	2	1	29	4	125	26	
S. 101 Absentee - Advance		47	0	0	1	1	1	13	2	65	2	
S. 104 Voting in DEO office		211	2	0	11	0	0	37	27	288	7	
S. 106 Voting by mail		23	0	0	0	1	0	6	0	30	0	
Grand Totals		16,675	461	47	1,182	174	40	3,486	1,326	23,391	196	30,782
% of Valid Votes		71.29%	1.97%	0.20%	5.05%	0.74%	0.18%	14.90%	5.67%			

Summary:

Valid Votes - General & Advance	21,770	93.07%	Total Valid Votes
S. 98 Mobiles	135	0.58%	Total Valid Votes
S. 99 Absentee - in ED	978	4.18%	Total Valid Votes
S. 100 Absentee - out of ED	125	0.53%	Total Valid Votes
S. 101 Absentee - Advance	65	0.28%	Total Valid Votes
S. 104 Voting in DEO office	288	1.23%	Total Valid Votes
S. 106 Voting by mail	30	0.13%	Total Valid Votes
Total Valid Votes	23,391		
Rejected Ballots	196	0.83%	Ballots Cast
Registered Voters Who Voted	23,587	76.63%	Registered Voters

Candidate Elected: Jeremy Dalton (LIB)



Voting Results

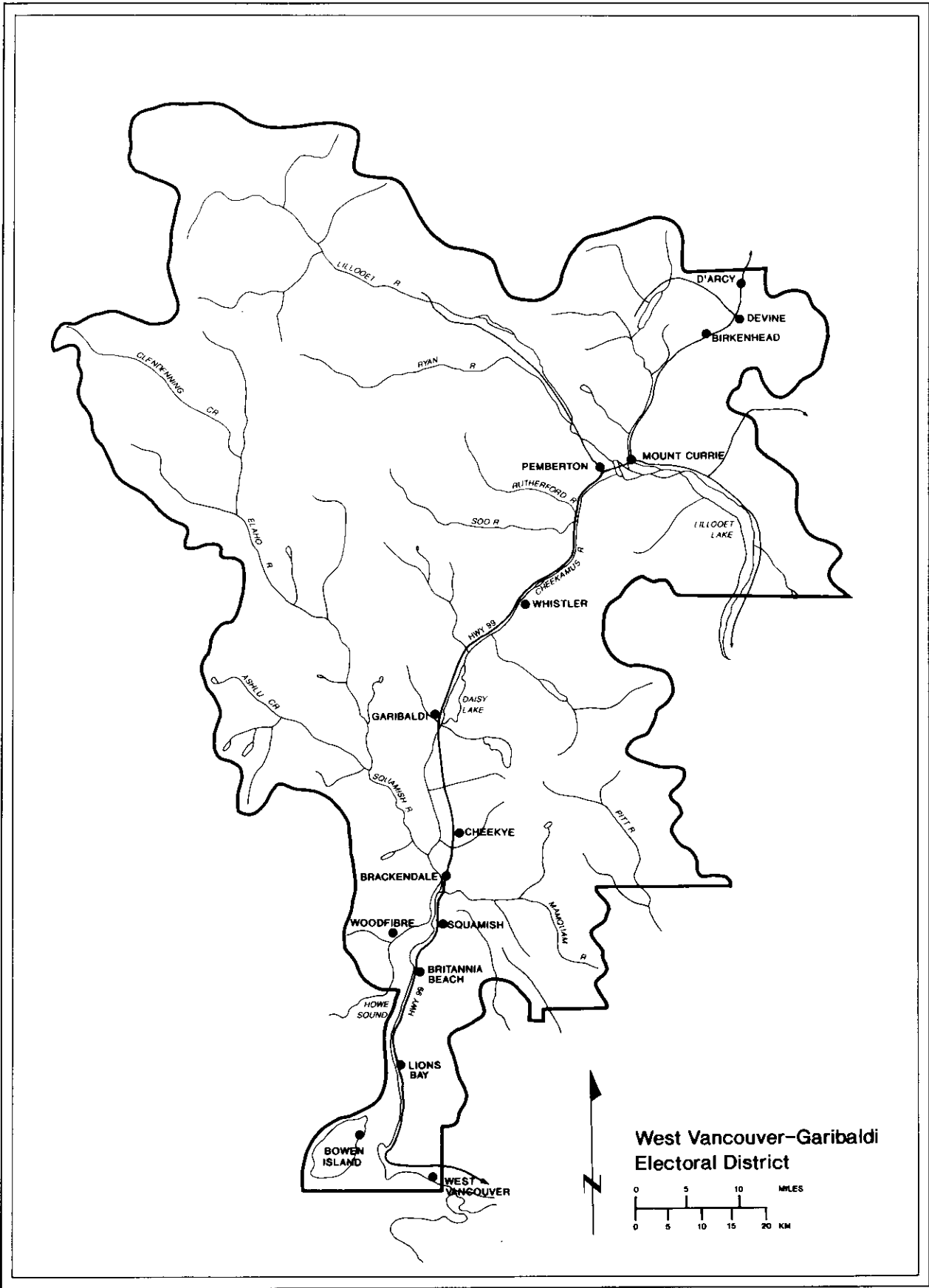
	Tunya Audain LBN	Mike Becker SC	Brenda Broughton NDP	Muriel D.E. Down CP	Roland T. French PDA	David Grayson NLP	Jim Mercier RP	Ted Nebbeling LIB	Peggy Stortz GP	Total Valid Votes	Rejected Ballots	No. of Registered Voters
Advance Voting												
Squamish	1	7	274	5	16	4	32	142	7	488	0	
West Vancouver	3	1	96	1	19	0	56	646	9	831	0	
Whistler	0	0	75	0	2	1	13	163	10	264	2	
General Voting												
Voting Area												
1 Pemberton	0	2	68	1	10	0	28	92	3	204	2	350
2 D'Arcy	0	1	99	1	6	3	27	53	4	194	0	458
3 Mount Currie	3	3	111	0	0	0	6	20	3	146	0	340
4 Pemberton	0	3	59	1	6	1	22	105	13	210	0	436
5 Whistler	0	0	36	0	4	0	8	29	0	77	0	228
6 Whistler	0	1	73	0	13	2	19	158	27	293	0	554
7 Whistler	0	1	114	1	6	2	18	247	16	405	4	505
8 Whistler	1	2	91	0	5	1	24	174	13	311	3	552
9 Whistler	2	2	92	4	8	0	11	181	21	321	1	577
10 Whistler	0	2	91	1	7	0	18	205	17	341	1	630
11 Whistler	1	4	93	2	6	2	23	192	34	357	0	688
12 Squamish	0	2	120	0	7	0	15	61	3	208	0	330
13 Squamish	1	2	127	1	9	1	12	47	1	201	1	340
14 Squamish	0	2	149	1	6	1	68	66	3	296	0	375
15 Squamish	2	1	124	1	7	0	14	95	3	247	0	391
16 Squamish	0	1	120	1	11	2	17	85	6	243	0	433
17 Squamish	0	5	140	0	8	0	15	55	5	228	3	384
18 Squamish	0	0	43	0	2	0	2	51	1	99	0	147
19 Squamish	2	1	105	0	14	0	6	73	6	207	0	346
20 Squamish	1	0	99	1	1	0	13	110	3	228	0	369
21 Squamish	2	0	96	0	8	1	12	127	2	248	0	378
22 Squamish	0	3	117	2	12	0	16	89	2	241	0	355
23 Squamish	0	6	125	2	12	1	18	96	1	261	0	369
24 Squamish	2	5	108	0	8	0	10	54	2	189	0	336
25 Squamish	1	2	152	0	14	0	18	79	4	270	1	444
26 Squamish	3	0	71	0	5	0	6	34	2	121	2	182
27 Squamish	1	1	98	0	6	0	18	73	2	199	2	375
28 Squamish	4	4	152	0	12	0	17	89	6	284	1	464
29 Squamish	1	5	107	4	8	0	10	33	3	171	0	335
30 Squamish	2	4	100	1	6	1	13	38	2	167	2	287
31 Squamish	1	1	121	0	6	0	19	71	0	219	0	350
32 Squamish	1	3	136	2	10	0	9	28	2	191	0	348
33 Squamish	1	0	111	1	8	1	9	32	1	164	0	299
34 Squamish	0	2	133	2	8	0	12	42	0	199	1	315
35 Squamish	2	0	130	0	14	1	9	20	2	178	0	351
36 Britannia Beach	0	0	52	0	1	0	7	29	2	91	1	295
37 Lions Bay	2	0	36	0	5	0	16	127	2	188	1	292
38 Lions Bay	1	0	42	1	6	0	8	96	10	164	0	253
39 Lions Bay	0	1	66	0	4	0	14	132	4	221	0	345
40 Bowen Island	1	0	121	0	13	0	11	147	14	307	0	447
41 Bowen Island	1	1	110	0	8	0	15	89	16	240	0	331
42 Bowen Island	1	2	148	2	16	2	16	164	20	371	0	506
43 Bowen Island	1	3	104	1	20	0	15	121	10	275	0	411
44 West Vancouver	0	0	44	0	5	1	8	171	11	240	0	333
45 West Vancouver	2	0	46	0	15	1	15	118	12	209	1	320
46 West Vancouver	1	0	46	0	10	0	24	143	7	231	0	330
47 West Vancouver	1	0	38	0	3	0	10	133	4	189	2	277
48 West Vancouver	0	0	10	0	3	1	7	142	2	165	0	250
49 West Vancouver	1	0	12	0	1	0	15	140	3	172	1	267
50 West Vancouver	2	0	17	0	4	0	8	155	2	188	0	297
51 West Vancouver	0	0	18	0	3	0	21	191	4	237	0	328
52 West Vancouver	0	0	12	0	6	0	15	235	3	271	0	404
53 West Vancouver	0	0	21	0	1	1	11	191	5	230	1	377
54 West Vancouver	1	1	23	0	7	0	9	226	6	273	0	376
55 West Vancouver	0	0	42	2	12	0	22	159	4	241	0	338
56 West Vancouver	0	0	36	0	9	1	24	176	8	254	0	347
57 West Vancouver	1	0	27	0	2	0	6	161	3	200	0	283
58 West Vancouver	3	0	54	0	9	0	20	154	7	247	1	325
59 West Vancouver	1	0	24	0	9	0	8	189	1	232	1	329

Voting Area (continued)	Tunya Audain LBN	Mike Becker SC	Brenda Broughton NDP	Muriel D.E Down CP	Roland T. French PDA	David Grayson NLP	Jim Mercier RP	Ted Nebbeling LIB	Peggy Stortz GP	Total Valid Votes	Rejected Ballots	No. of Registered Voters
60 West Vancouver	0	2	5	0	7	0	12	150	6	182	0	362
61 West Vancouver	1	1	24	0	6	0	15	204	4	255	0	338
62 West Vancouver	1	0	31	2	8	1	7	188	5	243	0	355
63 West Vancouver	1	0	29	0	3	0	21	180	3	237	0	353
64 West Vancouver	0	0	27	0	7	0	24	156	1	215	0	315
65 West Vancouver	0	0	23	0	12	0	12	179	4	230	0	347
66 West Vancouver	1	0	29	0	8	0	17	206	0	261	0	415
67 West Vancouver	0	0	17	0	4	0	10	168	0	199	0	324
68 West Vancouver	2	0	31	0	8	0	11	158	11	221	0	322
69 West Vancouver	0	0	31	0	6	0	13	163	2	215	1	341
70 West Vancouver	1	1	21	0	3	1	10	197	2	236	0	352
71 West Vancouver	0	0	30	1	7	0	14	193	3	248	2	382
72 West Vancouver	1	0	28	0	3	0	14	146	4	196	2	330
73 West Vancouver	0	0	21	0	5	0	9	184	4	223	1	337
74 West Vancouver	1	0	34	0	6	0	13	172	6	232	1	343
75 West Vancouver	1	0	37	2	8	0	17	145	7	217	5	373
76 West Vancouver	2	0	42	0	15	1	27	163	9	259	0	351
77 West Vancouver	1	1	43	1	18	0	14	174	9	261	0	368
78 West Vancouver	4	1	33	7	12	0	11	154	5	227	2	315
79 West Vancouver	0	0	40	2	10	0	18	188	3	261	0	402
80 West Vancouver	0	0	22	0	9	1	15	154	0	201	1	310
81 West Vancouver	2	0	31	1	8	0	11	136	3	192	0	320
82 West Vancouver	1	1	28	2	5	0	18	162	5	222	1	329
Sub Totals	78	94	5,962	60	660	36	1,321	11,464	495	20,170	51	29,666
S. 98 Mobiles	5	1	75	3	5	0	18	205	12	324	8	
S. 99 Absentee - in ED	4	1	143	2	21	0	46	308	18	543	15	
S. 100 Absentee - out of ED	4	2	53	1	4	0	12	103	2	181	22	
S. 101 Absentee - Advance	0	0	12	2	1	0	7	59	4	85	2	
S. 104 Voting in DEO office	0	0	33	0	2	0	25	170	1	231	3	
S. 106 Voting by mail	0	0	10	0	0	0	1	17	0	28	1	
Grand Totals	91	98	6,288	68	693	36	1,430	12,326	532	21,562	102	29,666
% of Valid Votes	0.42%	0.45%	29.16%	0.32%	3.21%	0.17%	6.63%	57.17%	2.47%			

Summary:

Valid Votes - General & Advance	20,170	93.54%	Total Valid Votes
S. 98 Mobiles	324	1.50%	Total Valid Votes
S. 99 Absentee - in ED	543	2.52%	Total Valid Votes
S. 100 Absentee - out of ED	181	0.84%	Total Valid Votes
S. 101 Absentee - Advance	85	0.39%	Total Valid Votes
S. 104 Voting in DEO office	231	1.07%	Total Valid Votes
S. 106 Voting by mail	28	0.13%	Total Valid Votes
Total Valid Votes	21,562		
Rejected Ballots	102	0.47%	Ballots Cast
Registered Voters Who Voted	21,664	73.03%	Registered Voters

Candidate Elected: Ted Nebbeling (LIB)



	Richard Bennett PDA	Harry Lali NDP	Jim Rabbitt LIB	John Calvin Stinson RP	Ed Vanwoudenberg FCP	Total Valid Votes	Rejected Ballots	No. of Registered Voters
Advance Voting								
Ashcroft	3	50	47	28	2	130	0	
Hope	8	189	99	65	5	366	0	
Lillooet	2	68	33	47	1	151	0	
Logan Lake	6	56	51	10	1	124	1	
Lytton	1	65	8	4	1	79	0	
Merritt	5	215	176	40	3	439	0	
Princeton	3	69	75	65	1	213	1	
General Voting								
Voting Area								
1 Gold Bridge	5	29	30	34	0	98	0	146
2 Bralorne	2	8	22	14	0	46	0	68
3 Seton Portage	7	36	10	12	3	68	0	124
4 Lillooet N	4	78	36	45	1	164	0	264
5 Shalaith	2	24	2	4	0	32	0	96
6 Lillooet	9	109	55	44	1	218	3	338
7 North Lillooet	5	43	33	67	1	149	0	248
8 Lillooet	6	81	53	51	0	191	2	299
9 Lillooet	2	71	54	53	0	180	2	270
10S Lillooet	1	10	6	0	0	17	2	25
11 Lillooet	3	83	59	54	0	199	0	313
12 Lillooet	7	86	51	41	0	185	0	267
13 Pavilion	4	34	13	6	1	58	0	102
14 Fountain	2	92	13	15	1	123	4	207
15 Sixteen Mile	12	20	22	25	0	79	0	148
16 Cache Creek	0	15	19	22	1	57	0	109
17 Cache Creek	21	44	144	33	2	244	0	343
18 Cache Creek	10	79	83	48	3	223	0	355
19 Ashcroft	5	38	42	19	2	106	1	202
20 Ashcroft	18	95	63	43	0	219	1	342
21S Ashcroft *1	-	-	-	-	-	-	-	13
22 Ashcroft	8	57	76	27	3	171	1	253
23 Ashcroft	13	98	82	34	1	228	0	341
24 Ashcroft	12	49	81	19	1	162	0	250
25 Walhachin	7	26	45	13	0	91	0	124
26 Logan Lake	6	66	37	15	0	124	0	190
27 Logan Lake	23	90	79	24	0	216	0	318
28 Logan Lake	12	103	87	36	3	241	0	351
29 Logan Lake	21	60	64	29	0	174	0	278
30 Logan Lake	8	88	56	29	2	183	1	262
31 Logan Lake	15	101	65	20	3	204	0	326
32 Logan Lake	1	5	8	0	0	14	0	28
33 Marnit Lake	3	24	51	15	1	94	0	128
34 Lac Le Jeune	6	29	26	0	1	62	0	96
35 Nicola Lake	3	15	27	3	0	48	1	111
36 Quilchena	1	71	49	7	2	130	0	186
37 Douglas Lake	5	76	28	13	0	122	0	171
38 Aspen Grove/Iron Mtn	6	43	83	40	0	172	1	260
39 Merritt	6	49	111	32	0	198	0	281
40S Merritt	7	7	6	3	0	23	0	32
41 Merritt	8	57	127	24	1	217	0	341
42 Merritt	7	52	137	30	0	226	0	369
43 Merritt	3	76	114	36	1	230	0	381
44 Merritt	6	65	57	21	0	149	1	315
45 Merritt	4	68	81	27	2	182	0	321
46 Merritt	4	72	71	12	1	160	0	279
47 Merritt	5	65	90	36	5	201	0	296
48 Merritt	4	89	72	41	2	208	5	348
49 Merritt	3	77	76	33	1	190	1	317
50 Merritt	10	80	87	47	1	225	0	351
51 Merritt	6	86	86	21	2	201	0	330
52 Merritt	6	117	105	28	1	257	1	360
53 Colletville	3	19	40	21	1	84	0	120
54 Colletville	2	69	45	33	0	149	0	258
55 Lower Nicola	1	81	21	3	0	106	0	207
56 Lower Nicola	14	63	81	66	0	224	0	324

Yale-Lillooet Electoral District
Voting Results

Statement of Votes
Elections British Columbia

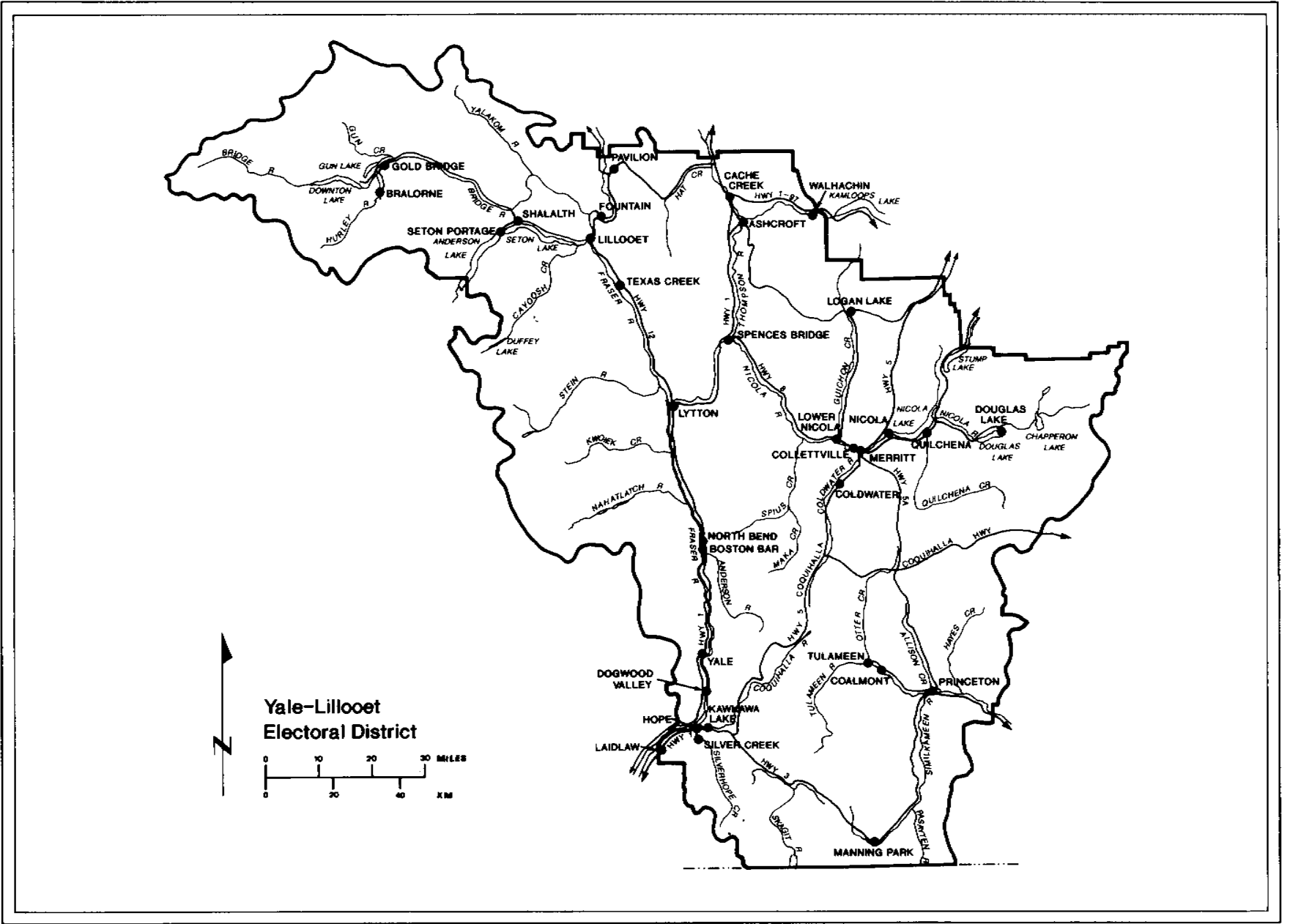
Voting Area (continued)	Richard Bennett PDA	Harry Lali NDP	Jim Rabbitt LIB	John Calvin Stinson RP	Vanwouderg Ed FCP	Total Valid Votes	Rejected Ballots	No. of Registered Voters
57 Lower Nicola	6	81	64	41	2	194	0	295
58 Lower Nicola	5	72	95	55	4	231	2	369
59 Spences Bridge	15	63	41	20	2	141	0	231
60 Texas Creek	4	35	18	14	0	71	0	120
61 Lytton	3	92	5	17	0	117	1	318
62 Lytton	3	77	49	20	3	152	1	239
63S Lytton *2	0	0	0	0	0	0	0	4
64 Lytton *2	1	97	17	7	0	122	1	264
65 North Bend	6	45	28	26	1	106	0	157
66 Fraser Canyon	3	50	28	17	1	99	0	169
67 Boston Bar	12	55	68	25	0	160	1	221
68 Coldwater	1	80	54	8	1	144	0	242
69 Princeton	10	70	77	83	3	243	1	349
70 Bankeir	4	33	27	37	0	101	0	159
71 Princeton	4	55	37	88	0	184	0	286
72 Princeton	7	69	59	59	2	196	1	295
73 Princeton	7	69	51	74	0	201	2	322
74 Princeton	7	49	44	54	1	155	0	231
75 Princeton	3	54	35	50	0	142	2	225
76 Princeton	12	117	76	70	4	279	6	388
77 Princeton	4	63	75	51	1	194	0	273
78S Princeton *1	-	-	-	-	-	-	-	19
79 Princeton	6	53	69	57	0	185	0	265
80 Princeton	11	47	43	58	1	160	2	264
81 Coalmont	0	34	19	16	0	69	0	91
82 Tulameen	11	70	45	24	0	150	1	203
83 Spuzzum	0	17	1	6	2	26	0	42
84 Yale	7	39	30	18	1	95	0	153
85 Dogwood Valley	0	31	22	28	1	82	0	138
86 Kawkawa Lake	5	28	19	16	0	68	0	119
87 Hope	0	27	3	0	1	31	0	51
88 Hope	3	48	28	28	1	108	0	171
89 Hope	15	92	57	35	1	200	1	301
90 Hope	11	74	59	34	3	181	0	262
91 Hope	15	94	93	30	3	235	0	336
92 Hope	3	80	55	30	0	168	0	279
93 Hope	10	72	51	29	1	163	0	262
94 Hope	14	114	68	39	1	236	0	381
95 Hope	7	79	61	47	0	194	1	325
96S Hope	2	13	9	1	0	25	0	37
97 Kawkawa Lake	4	80	69	53	2	208	1	357
98 Kawkawa Lake	7	73	53	58	2	193	2	299
99 Kawkawa Lake	4	41	28	30	1	104	0	157
100 Silver Creek	5	74	42	31	2	154	0	266
101 Silver Creek	8	79	55	35	3	180	0	302
102 Silver Creek	12	81	51	25	3	172	0	343
103 Laidlaw	4	38	21	28	1	92	3	143
104 Allison Pass	3	21	22	3	1	50	0	77
Sub Totals	686	6,805	5,671	3,302	121	16,585	58	23,982
S. 98 Mobiles	6	22	22	6	1	57	4	
S. 99 Absentee - in ED	9	163	163	75	0	410	1	
S. 100 Absentee - out of ED	4	58	28	27	0	117	7	
S. 101 Absentee - Advance	1	8	8	2	1	20	0	
S. 104 Voting in DEO office	0	12	10	4	0	26	3	
S. 106 Voting by mail	0	12	10	3	1	26	3	
Grand Totals	706	7,080	5,912	3,419	124	17,241	76	23,982
% of Valid Votes	4.09%	41.06%	34.29%	19.83%	0.73%			

Summary:

Valid Votes - General & Advance	16,585	96.20%	Total Valid Votes
S. 98 Mobiles	57	0.33%	Total Valid Votes
S. 99 Absentee - in ED	410	2.38%	Total Valid Votes
S. 100 Absentee - out of ED	117	0.68%	Total Valid Votes
S. 101 Absentee - Advance	20	0.12%	Total Valid Votes
S. 104 Voting in DEO office	26	0.15%	Total Valid Votes
S. 106 Voting by mail	26	0.15%	Total Valid Votes
Total Valid Votes	17,241		
Rejected Ballots	76	0.44%	Ballots Cast
Registered Voters Who Voted	17,317	72.21%	Registered Voters

Candidate Elected: Harry Lali (NDP)

*1 Voting Areas 21S and 78S Voted under Section 98-Mobile Voting
*2 Voting Areas 63S and 64 combined



Index of Settlements

A

Aass I.R. 3	North Island
Abbotsford (see map)	Abbotsford
	Matsqui
Aberdeen	Kamloops
Aberdeen	Matsqui
Abuntlet Lake	Cariboo South
Acous I.R. 1	North Island
Adventure Bay	Okanagan-Vernon
Aero	North Coast
Agassiz	Mission-Kent
Agate	Yale-Lillooet
Agats Meadow I.R. 8	Cariboo South
Aglakumna I.R. 4A	Powell R.-Sunshine Cst.
Agwedin	Bulkley Valley-Stikine
Ah-we-cha-ol-to I.R. 16	North Island
Ahaminaquus I.R. 12	North Island
Ahbau	Cariboo North
Ahmacinnit I.R. 3	North Island
Ahnuhati I.R. 6	Powell R.-Sunshine Cst.
Ahousat	Alberni
Ahpokum I.R. 9	Powell R.-Sunshine Cst.
Ahpukto I.R. 3	North Island
Ahta I.R. 3	Powell R.-Sunshine Cst.
Aikman Creek	Peace River North
Aikwucks I.R. 15	W. Vancouver-Garibaldi
Ain I.R. 6	North Coast
Ainsworth Hot Springs	Nelson-Creston
Aitchelitch I.R. 9	Chilliwack
Aiyansh	North Coast
Aktis	North Island
Alalco I.R. 8	Powell R.-Sunshine Cst.
Alamo	Nelson-Creston
Alastair	Skeena
Albas	Shuswap
Albert Canyon	Columbia R.-Revelstoke
Albert Flat I.R. 5	Yale-Lillooet
Albreda	Pr. George-Mt. Robson
Aldergrove	Ft. Langley-Aldergrove
Aldridge	Kootenay
Alert Bay	North Island
Alexandra Bridge	Yale-Lillooet
Alexandria	Cariboo North
Alexis Creek	Cariboo South
Alexis I.R. 9	Okanagan-Boundary
Alexis Thomas I.R. 1A	Bulkley Valley-Stikine
Aleza Lake	Pr. George-Mt. Robson
Alice Arm	North Coast
Alice Lake	North Island
Alice Lake	W. Vancouver-Garibaldi
Alice Siding	Nelson-Creston
Alixton I.R. 5	Cariboo South
Alkali Lake	Cariboo South

Allenby	Yale-Lillooet
Alliford Bay	North Coast
Allison	Yale-Lillooet
Allison Lake	Yale-Lillooet
Allison Pass	Yale-Lillooet
Almond Gardens	Okanagan-Boundary
Alphonse Tommy	Bulkley Valley-Stikine
Alpine Meadows	W. Vancouver-Garibaldi
Alta Lake	W. Vancouver-Garibaldi
Altona	Peace River North
Alvin	Port Coquitlam
Amai I.R. 15	North Island
Amaral I.R. 46 & 47	North Coast
Amatal I.R. 5 & 6	North Coast
Amsbury	Skeena
Anacla I.R. 12	Alberni
Anaconda	Okanagan-Boundary
Anahim Lake	Cariboo South
Anahim's Flat I.R. 1	Cariboo South
Anahim's Meadow I.R. 2A	Cariboo South
Andak	Bulkley Valley-Stikine
Andegulay I.R. 8 & 8A	North Coast
Anderson	Cariboo North
Anderson Lake	W. Vancouver-Garibaldi
Andimaul	Bulkley Valley-Stikine
Andy Cahoose Meadow I.R. 16	Cariboo South
Anglemont	Shuswap
Anglesey	Yale-Lillooet
Angus Home	Kamloops-N. Thompson
Angusmac	Pr. George North
Anmore	Port Moody-Burnaby Mt.
Ann Island I.R. 7	Powell R.-Sunshine Cst.
Annable	Rossland-Trail
Annacis Island	New Westminster
Annieville	Delta North
Annis	Shuswap
Annis Bay	Shuswap
Anokswok I.R. 59	North Coast
Anthony Island	North Coast
Antlers Beach	Okanagan-Penticton
Anvil Island	Powell R.-Sunshine Cst.
Anyutawl	North Coast
Anzac	Pr. George North
Apex Mountain	Okanagan-Boundary
Apland	Pr. George-Mt. Robson
Appledale	Nelson-Creston
Applegrove	Nelson-Creston
Applespring Creek	Yale-Lillooet
Apsagayu I.R. 1A	Powell R.-Sunshine Cst.
Ar-ce-wy-ee I.R. 4	North Island
Argenta	Nelson-Creston
Armstrong	Shuswap
Armstrong Point	Shuswap

Arnet Island	Alberni	Bargain Harbour	Powell R.-Sunshine Cst.
Arnold	Abbotsford	Barkerville	Cariboo North
Arras	Peace River South	Barlow	Cariboo North
Arrow Creek	Nelson-Creston	Barlow Creek	Cariboo North
Arrow Head	Nelson-Creston	Barnhart Vale	Kamloops-N. Thompson
Arrow Lakes	Nelson-Creston	Barnston Island	Surrey-Cloverdale
Arrow Park	Nelson-Creston	Barr Creek	North Island
Arrowsmith	Alberni	Barrett	Bulkley Valley-Stikine
Artlish I.R. 12	North Island	Barrett Lake	Bulkley Valley-Stikine
Asahal Lake	Cariboo North	Barriere	Kamloops-N. Thompson
Ashby Point	Shuswap	Barriere River	Kamloops-N. Thompson
Ashcroft	Yale-Lillooet	Barrowtown	Abbotsford
Ashnola I.R. 10	Okanagan-Boundary	Bartlett Island I.R. 7	Powell R.-Sunshine Cst.
Ashton Creek	Shuswap	Basque	Yale-Lillooet
Aspen Grove	Yale-Lillooet	Bastion Bay	Shuswap
Atbara	Nelson-Creston	Bat-I-ki I.R. 3	Powell R.-Sunshine Cst.
Atchelitz	Chilliwack	Batchelor Hills	Kamloops-N. Thompson
Athalmer	Columbia R.-Revelstoke	Bath Island	Nanaimo
Atlin	Bulkley Valley-Stikine	Baynes Lake	Kootenay
Atluck	North Island	Beach Grove	Delta South
Atnarko	Cariboo South	Beachcomber Bay	Okanagan-Vernon
Attachie	Peace River North	Bealby Point	Nelson-Creston
Augier Lake	Bulkley Valley-Stikine	Bear Bay I.R. 8	Powell R.-Sunshine Cst.
Aupe I.R. 6 & 6A	Powell R.-Sunshine Cst.	Bear Bight	North Island
Austin's Flat I.R. 3	Yale-Lillooet	Bear Camp	Bulkley Valley-Stikine
Australian	Cariboo North	Bear Creek	Rossland-Trail
Avalon	Bulkley Valley-Stikine	Bear Flat	Peace River North
Avery Island	North Coast	Bear Lake	Bulkley Valley-Stikine
Avola	Kamloops-N. Thompson	Bear Lake	Pr. George North
Aylechootlook I.R. 5	Abbotsford	Bear Mountain	Peace River South
Aywawwis I.R. 15	Yale-Lillooet	Bear River	Bulkley Valley-Stikine
Azouzetta	Peace River South	Beasley	Nelson-Creston
Azouzetta Lake	Peace River South	Beaton	Nelson-Creston
Azu Ski Village	Peace River South	Beatton Ranch	Peace River North
		Beatton River	Peace River North
B		Beaver	Powell R.-Sunshine Cst.
Babine	Bulkley Valley-Stikine	Beaver Cove	North Island
Babine I.R.	Bulkley Valley-Stikine	Beaver Creek	Alberni
Babine Lake I.R. 20 & 21B	Bulkley Valley-Stikine	Beaver Creek	Rossland-Trail
Babine River	Bulkley Valley-Stikine	Beaver Falls	Rossland-Trail
Baezaeko River	Cariboo North	Beaver Islands	Pr. George-Omineca
Baker	Kootenay	Beaver Pass House	Cariboo North
Baldonnel	Peace River North	Beaverdell	Okanagan-Boundary
Baldy Hughes	Pr. George-Omineca	Beaverley	Pr. George-Omineca
Baldy Mt.	Okanagan-Boundary	Beavermouth	Columbia R.-Revelstoke
Balfour	Nelson-Creston	Becher Bay	Esquimalt-Metchosin
Balmoral	Shuswap	Becher House	Cariboo South
Bamberton	Malahat-Juan de Fuca	Beck Island	Alberni
Bamfield	Alberni	Bednesti Lake	Pr. George-Omineca
Bankeir	Yale-Lillooet	Bedwell Bay	Port Moody-Burnaby Mt.
Baptiste Louis I.R. 8	Bulkley Valley-Stikine	Belcarra	Port Moody-Burnaby Mt.
Baptiste Meadow I.R. 2	Cariboo South	Belford	Nelson-Creston
Baptiste Smith	W. Vancouver-Garibaldi	Bella Bella	North Coast

Bella Coola	North Coast	Blewett	Nelson-Creston
Belleview	Nelson-Creston	Blind Bay	Shuswap
Ben-My-Chree	Bulkley Valley-Stikine	Blind Channel	North Island
Bend	Pr. George-Mt. Robson	Blind Creek I.R. 6 & 6A	Okanagan-Boundary
Bennett	Bulkley Valley-Stikine	Bloedel	North Island
Benson Island	Alberni	Bloom Creek	Kootenay
Benson Lake	North Island	Blowhole Bay	North Island
Benvoulin	Okanagan West	Blubber Bay	Powell R.-Sunshine Cst.
Beresford	Kamloops	Blucher Hall	Kamloops-N. Thompson
Berman Lake	Pr. George-Omineca	Blue Hills	Peace River North
Beryl Prairie	Peace River North	Blue River	Kamloops-N. Thompson
Bessborough	Peace River South	Blue River I.R. 1	Bulkley Valley-Stikine
Bestwick	Kamloops-N. Thompson	Blue Springs	Okanagan-Vernon
Betty Creek	Yale-Lillooet	Blueberry Creek	Rossland-Trail
Bevan	Comox Valley	Blueberry River	Peace River North
Big Bar	Cariboo South	Bluff	Bulkley Valley-Stikine
Big Bar Creek	Cariboo South	Bluff	Pr. George-Omineca
Big Bay	Powell R.-Sunshine Cst.	Bluff Lake	Cariboo South
Big Creek	Cariboo South	Boat Basin	Alberni
Big Eddy	Columbia R.-Revelstoke	Boat Bluff	North Coast
Big Joe's Meadow I.R. 7	Cariboo North	Bob Quinn Lake	Bulkley Valley-Stikine
Big Lake	Peace River South	Bold Point	North Island
Big Lake Ranch (Big Lake)	Cariboo North	Bonaparte I.R. 3	Yale-Lillooet
Big White	Okanagan East	Bond Siding	Peace River South
Bijoux Falls	Peace River South	Bones Bay	Powell R.-Sunshine Cst.
Bill Lake	North Coast	Bonilla Island	North Coast
Billings	Okanagan-Boundary	Bonnington Falls	Nelson-Creston
Billings Bay	Powell R.-Sunshine Cst.	Bootahnie I.R. 15	Yale-Lillooet
Binta Lake	Bulkley Valley-Stikine	Boothroyd I.R. 5A	Yale-Lillooet
Birch Island	Kamloops-N. Thompson	Boring Ranch	Peace River North
Birchbank	Rossland-Trail	Boston Bar	Yale-Lillooet
Birchdale	Nelson-Creston	Boswell	Nelson-Creston
Birken	W. Vancouver-Garibaldi	Boswell	Powell R.-Sunshine Cst.
Birnie Island	North Coast	Boswell Lake	Cariboo North
Bish I.R. 6	Skeena	Bouchie Lake	Cariboo North
Bishop Bluffs	Cariboo North	Boulder	Kamloops-N. Thompson
Black Creek	Cariboo North	Boulder Creek	Peace River South
Black Creek	Comox Valley	Boulder Creek I.R. 5	Kamloops-N. Thompson
Black Mountain	Shuswap	Boulder Island I.R. 25	Powell R.-Sunshine Cst.
Black Pines	Kamloops-N. Thompson	Boundary Bay	Delta South
Black Point	North Coast	Boundary Creek	Okanagan-Boundary
Black Slate I.R. 11	North Coast	Boundary Falls	Okanagan-Boundary
Black Tusk Lake	W. Vancouver-Garibaldi	Bowen Island	W. Vancouver-Garibaldi
Blackloam	Kamloops-N. Thompson	Bowron Lake	Cariboo North
Blackpine Lake	Peace River South	Bowser	Parksville-Qualicum
Blackpool	Kamloops-N. Thompson	Box Lake	Nelson-Creston
Blackwater	Cariboo North	Brackendale	W. Vancouver-Garibaldi
Blackwater Creek	Peace River South	Bradner	Matsqui
Blackwater Meadow I.R. 11	Cariboo South	Brady Ranch	Peace River North
Blaeberry	Columbia R.-Revelstoke	Braeloch	Okanagan East
Blake	Nelson-Creston	Braeside	Pr. George-Omineca
Blakeburn	Yale-Lillooet	Bralorne	Yale-Lillooet
Blanket Creek	Columbia R.-Revelstoke	Brandon	Nelson-Creston

Brandywine Falls	W. Vancouver-Garibaldi
Brasseau Bay	North Island
Breakwater Island	Nanaimo
Brennan Creek	Kamloops-N. Thompson
Brentwood Bay	Saanich N. & the Islands
Brethour Island	Saanich N. & the Islands
Brew Bay	Powell R.-Sunshine Cst.
Brexton	Yale-Lillooet
Briar Ridge	Peace River South
Bridal Falls	Chilliwack
Bridesville	Okanagan-Boundary
Bridge Lake	Cariboo South
Bridge River	Yale-Lillooet
Bridgeport	Richmond Centre
Brigade Lake	Kamloops
Brigham Creek I.R. 3	Cariboo South
Brighthouse	Richmond Centre
Brilliant	Rossland-Trail
Brisco	Columbia R.-Revelstoke
Britannia Beach	W. Vancouver-Garibaldi
Brocklehurst	Kamloops
Broman Lake	Bulkley Valley-Stikine
Brookmere	Yale-Lillooet
Brookwood	Langley
Brouse	Nelson-Creston
Brown Bay	North Island
Brunswick	Powell R.-Sunshine Cst.
Brunswick Beach	W. Vancouver-Garibaldi
Bryn	Parksville-Qualicum
Buccaneer Bay	Powell R.-Sunshine Cst.
Buckhorn Lake	Pr. George-Mt. Robson
Buckinghorse River	Peace River North
Buckley Bay	Comox Valley
Bucktum I.R. 4	Yale-Lillooet
Buffalo Creek	Cariboo South
Buffalo Lake	Cariboo South
Bugaboo Glacier Park	Columbia R.-Revelstoke
Buick	Peace River North
Bulkley	Bulkley Valley-Stikine
Bulkley Canyon	Bulkley Valley-Stikine
Bull Harbour	North Island
Bull River	Columbia R.-Revelstoke
Bummers Flat I.R. 6	Columbia R.-Revelstoke
Bummers Flats	Columbia R.-Revelstoke
Burnaby (see map)	Burnaby-Edmonds
	Burnaby North
	Burnaby-Willingdon
Burns Lake	Bulkley Valley-Stikine
Burnt Cliff Island	North Coast
Burnt Rose Lake	Peace River North
Burquitlam	Port Moody-Burnaby Mt.
Burton	Nelson-Creston
Butcher Flats	Pr. George-Omineca

Bute Inlet	Powell R.-Sunshine Cst.
Butedale	North Coast

C

CFB Esquimalt	Esquimalt-Metchosin
Cache Creek	Peace River North
Cache Creek	Yale-Lillooet
Cadboro Bay	Oak Bay-Gordon Head
Caesars Landing	Okanagan-Vernon
Cahilty	Kamloops-N. Thompson
Cahoose I.R. 8	Cariboo South
Caithness	Kootenay
Callison Ranch	Bulkley Valley-Stikine
Cambie	Shuswap
Camborne	Nelson-Creston
Cameron Bar I.R. 13	Yale-Lillooet
Cameron Heights	Alberni
Cameron Lake	Parksville-Qualicum
Cameron Point	Okanagan-Vernon
Camp Artaban	Powell R.-Sunshine Cst.
Camp McKinney	Okanagan-Boundary
Campbell Creek	Kamloops-N. Thompson
Campbell Island	North Coast
Campbell River	Comox Valley
Campbell River	North Island
Campbellton	North Island
Canal Flats	Columbia R.-Revelstoke
Canford	Yale-Lillooet
Canim Beach	Cariboo South
Canim Lake	Cariboo South
Canoe	Shuswap
Canoe Creek	Cariboo South
Canoe Point	Shuswap
Canoe Reach	Pr. George-Mt. Robson
Canoona I.R. 2	North Coast
Canyon	Nelson-Creston
Canyon City	North Coast
Canyon Hot Springs	Columbia R.-Revelstoke
Canyon Lake	Pr. George-Omineca
Cape Beale	Alberni
Cape Mudge	North Coast
Cape Scott	North Island
Cariboo Meadows	Bulkley Valley-Stikine
Cariboo Point	Nelson-Creston
Carlin	Shuswap
Carm Creek	North Coast
Carmanah Point	Alberni
Carmi	Okanagan-Boundary
Carnaby	Bulkley Valley-Stikine
Carp Lake	Pr. George North
Carpenter Lake	Yale-Lillooet
Carpenter Mountain I.R. 15	Cariboo North
Carquile	Yale-Lillooet

Carrier Lake	Pr. George-Omineca	Chasm	Cariboo South
Carrolls Landing	Nelson-Creston	Chaster Creek	Powell R.-Sunshine Cst.
Carrs Landing	Okanagan East	Chataway Lake	Yale-Lillooet
Carsoosat I.R. 5	Pr. George-Omineca	Chatham Islands	Oak Bay-Gordon Head
Cascade	Okanagan-Boundary	Chatham Point	North Island
Casdeded	Bulkley Valley-Stikine	Chatscah I.R. 2	North Coast
Casey Cove	North Coast	Chaumox	Yale-Lillooet
Casmiel Meadows I.R. 15A	Cariboo South	Chawuthen Creek	Mission-Kent
Casino	Rossland-Trail	Cheakamus	W. Vancouver-Garibaldi
Cassiar	Bulkley Valley-Stikine	Cheam	Chilliwack
Cassidy	Cowichan-Ladysmith	Checkaklis Island I.R. 9	North Island
Castle Rock	Cariboo North	Cheekye	W. Vancouver-Garibaldi
Castledale	Columbia R.-Revelstoke	Cheesish I.R. 15	North Island
Castlegar	Rossland-Trail	Cheetsum's Farm I.R. 1	Yale-Lillooet
Caswell	Peace River South	Chehalis	Mission-Kent
Catfish Creek	Pr. George-Mt. Robson	Chekwelp I.R. 26A	Powell R.-Sunshine Cst.
Cathedral	Columbia R.-Revelstoke	Cheloshin I.R. 13	Powell R.-Sunshine Cst.
Caulfield	W. Vancouver-Garibaldi	Chemainus	Cowichan-Ladysmith
Caven Creek	Kootenay	Chenahkint I.R. 12	North Island
Cawston	Okanagan-Boundary	Cherry Creek	Alberni
Caycuse	Cowichan-Ladysmith	Cherry Creek	Kamloops
Cayilth I.R. 5	North Island	Cherryville	Okanagan-Vernon
Cayoosh Creek	Yale-Lillooet	Ches-la-kee I.R. 3	North Island
Cayuse I.R. 6	North Island	Cheslatta	Bulkley Valley-Stikine
Cecil Lake	Peace River North	Chetwynd	Peace River South
Cedar	Nanaimo	Chezacut	Cariboo South
Cedar Cove	Okanagan East	Chezacut Cemetery I.R. 5	Cariboo South
Cedar Point	Cariboo North	Cheztainya Lake	Pr. George-Omineca
Cedarside	Pr. George-Mt. Robson	Chickwat I.R. 9	Powell R.-Sunshine Cst.
Cedarvale	Skeena	Chief Lake	Pr. George North
Ceepeecee	North Island	Chief Mooris I.R. 13	Cariboo North
Celista	Shuswap	Chig-in-kaht I.R. 8	Skeena
Central Saanich	Saanich N. & the Islands	Chilako	Pr. George-Omineca
Centreville	Bulkley Valley-Stikine	Chilanko Forks	Cariboo South
Chaatl	North Coast	Chilco Lake I.R.	Cariboo South
Chain Lake	Yale-Lillooet	Chilcotin Forest	Cariboo South
Challetkamus I.R.	Mission-Kent	Chilhil I.R. 6	Yale-Lillooet
Chamiss Bay	North Island	Chilko	Pr. George-Omineca
Chamiss I.R. 7	North Island	Chilko Lake	Cariboo South
Champion Lakes	Rossland-Trail	Chilliwack	Chilliwack
Channel Islands	North Coast	Chimdimash I.R.	Skeena
Chanoodandidalch	Bulkley Valley-Stikine	Chimney Creek	Cariboo South
Chapman Camp	Columbia R.-Revelstoke	Chimney Lake	Cariboo South
Chapman's Bar	Yale-Lillooet	Chimney Valley	Cariboo South
Chapmans	Yale-Lillooet	China Bar	Yale-Lillooet
Chapperon Creek	Yale-Lillooet	China Creek	Alberni
Chapperon Lake	Yale-Lillooet	China Creek	Rossland-Trail
Charles Creek I.R. 2	Powell R.-Sunshine Cst.	Chinook Cove	Kamloops-N. Thompson
Charley Boy's Meadow I.R. 3	Cariboo South	Chipmunk	Bulkley Valley-Stikine
Charlie Lake	Peace River North	Chiseuquis I.R. 9	North Island
Chase	Shuswap	Choate	Yale-Lillooet
Chase Creek	Shuswap	Chopaka	Okanagan-Boundary
Chase River	Nanaimo	Christian Valley	Okanagan-Boundary

Christina Falls	Peace River North	Cokqueneets I.R. 23	Powell R.-Sunshine Cst.
Christina Lake	Okanagan-Boundary	Coldspring House	Cariboo North
Chu Chua	Kamloops-N. Thompson	Coldstream	Okanagan- Vernon
Chuchhriaschin I.R. 5A	Yale-Lillooet	Coldwater	Yale-Lillooet
Chuchuwayha I.R. 2 & 2C	Okanagan-Boundary	Colebank	Cariboo North
Chuckchuck I.R. 8	W. Vancouver-Garibaldi	Collettsville	Yale-Lillooet
Chukcheetso I.R. 7	Yale-Lillooet	Colleymount	Bulkley Valley-Stikine
Chum Creek	Shuswap	Columbia Gardens	Rossland-Trail
Church House	Powell R.-Sunshine Cst.	Columbia Lake	Nelson-Creston
Chute Lake	Okanagan East	Columbia Valley	Abbotsford
Cinema	Cariboo North	Colvalli	Kootenay
Cinnabar Valley	Nanaimo	Colwood	Esquimalt-Metchosin
Cinnemousun Narrows	Shuswap	Comer	Cariboo North
Cisco	Yale-Lillooet	Commodore Heights	Cariboo North
Citeyats I.R. 9	North Coast	Commotion Creek	Peace River South
Clairmont	Peace River North	Comox	Comox Valley
Clanwilliam	Columbia R.-Revelstoke	Compton Island I.R. 6	Powell R.-Sunshine Cst.
Clapperton	Yale-Lillooet	Conkle Lake	Okanagan-Boundary
Clatse I.R. 5	North Coast	Conrad	Yale-Lillooet
Clatux I.R. 9	North Island	Conville Point	North Island
Clayburn	Abbotsford	Coombe	Port Moody-Burnaby Mt.
Clayhurst	Peace River North	Coombs	Parksville-Qualicum
Clayoquot	Alberni	Cooper Creek	Nelson-Creston
Cleagh Creek	North Island	Coopte I.R. 9	North Island
Clearbrook	Matsqui	Copeland Islands	Powell R.-Sunshine Cst.
Clearwater	Kamloops-N. Thompson	Copper Creek	Kamloops
Clemina	Kamloops-N. Thompson	Copper Johnny Meadow I.R. 8	Cariboo South
Clemetta	Bulkley Valley-Stikine	Copper Mountain	Yale-Lillooet
Clesbaoneecheck I.R. 3	Pr. George-Omineca	Copper River	Skeena
Clienna I.R. 14	North Island	Copperside	Skeena
Cliff Cove	W. Vancouver-Garibaldi	Coquihalla	Yale-Lillooet
Clinton	Cariboo South	Coquitlam (see map)	Port Coquitlam
Clo-oose	Alberni	Corbin	Kootenay
Clotalairquot	Bulkley Valley-Stikine	Cordova Bay	Saanich South
Cloverdale	Surrey-Cloverdale	Corkscrew Creek	Pr. George-Omineca
Clowel I.R. 13	North Coast	Cormorant Island	North Island
Clowhom Falls	Powell R.-Sunshine Cst.	Corra Linn	Nelson-Creston
Cluchuta Lake	Cariboo South	Cortes Island	North Island
Cluculz Lake	Pr. George-Omineca	Coryatsaqua	Bulkley Valley-Stikine
Cludolicum I.R. 94	Cariboo South	Cosens Bay	Okanagan-Vernon
Clustalach I.R. 5	Pr. George-Omineca	Cosy Cove	Port Moody-Burnaby Mt.
Coal Creek	Kootenay	Cottonwood	Cariboo North
Coal Harbour	North Island	Cottonwood Flats	Kamloops-N. Thompson
Coal Island	Saanich N. & the Islands	Coulter Island	North Island
Coal River	Peace River North	County Line	Ft. Langley-Aldergrove
Coalmont	Yale-Lillooet	Courtenay	Comox Valley
Cobble Hill	Malahat-Juan de Fuca	Coutlee	Yale-Lillooet
Cockmi I.R. 3	Powell R.-Sunshine Cst.	Cowichan Bay	Malahat-Juan de Fuca
Cody	Nelson-Creston	Cowichan Station	Malahat-Juan de Fuca
Coffin Island I.R. 3	Powell R.-Sunshine Cst.	Cox Bay	Alberni
Coglistiko R. I.R. 29	Cariboo North	Coykendahl	Rossland-Trail
Cohoe Point	North Coast	Coyle	Yale-Lillooet
Cokato	Kootenay	Crab River	Skeena

Cracroft Island	Powell R.-Sunshine Cst.
Craigellachie	Shuswap
Cranberry Lake	Powell R.-Sunshine Cst.
Cranbrook	Kootenay
Crawford Anchorage	North Island
Crawford Bay	Nelson-Creston
Creighton Valley	Okanagan-Vernon
Creighton Valley	Yale-Lillooet
Crescent Bay	Nelson-Creston
Crescent Beach	Okanagan-Penticton
Crescent Beach	Surrey-White Rock
Crescent Channel	North Island
Crescent Spur	Pr. George-Mt. Robson
Crescent Valley	Nelson-Creston
Creston	Nelson-Creston
Crippen Cove	North Coast
Criss Creek	Kamloops
Crofton	Cowichan-Ladysmith
Crooked River	Pr. George North
Crowsnest	Kootenay
Croydon	Pr. George-Mt. Robson
Culchillum	Cowichan-Ladysmith
Cultus Lake	Abbotsford
Cumberland	Comox Valley
Cumshewa	North Coast
Cumshewas I.R. 7	North Coast
Cunningham Lake	Pr. George-Omineca
Curlew Island	Saanich N. & the Islands
Curzon	Kootenay
Cust	Peace River North
Cutbank Lake	Peace River South
Cypress Park	W. Vancouver-Garibaldi

D

D'Arcy	W. Vancouver-Garibaldi
Dachlabah I.R. 30	North Coast
Dahl Lake	Pr. George-Omineca
Dakiulis I.R. 7	Powell R.-Sunshine Cst.
Dalk-ka-gila-quoex I.R. 2	Skeena
Dallas	Kamloops-N. Thompson
Daningay I.R. 12	North Coast
Danskin	Bulkley Valley-Stikine
Darfield	Kamloops-N. Thompson
Darke Lake	Okanagan-Penticton
Dashken I.R. 22	North Coast
Dashwood	Parksville-Qualicum
Davidson	Pr. George-Omineca
Davis Bay	Powell R.-Sunshine Cst.
Dawson Creek	Peace River South
Dawsons Landing	Powell R.-Sunshine Cst.
Days Ranch	Bulkley Valley-Stikine
Dead Man's Island	Bulkley Valley-Stikine
Dead Point I.R. 5	Powell R.-Sunshine Cst.

Deadman's Creek I.R.	Kamloops
Deadwood	Okanagan-Boundary
Dease Lake	Bulkley Valley-Stikine
Dease River	Bulkley Valley-Stikine
Decker Lake	Bulkley Valley-Stikine
Decourcy Island	Nanaimo
Dedegaus I.R. 8	Powell R.-Sunshine Cst.
Deena I.R. 3	North Coast
Deep Cove	N. Vancouver-Seymour
Deep Cove	Saanich N. & the Islands
Deep Creek	Shuswap
Deep Creek I.R. 2 & 5	Cariboo North
Deep Valley I.R. 5	Powell R.-Sunshine Cst.
Deer Park	Rossland-Trail
Deerholme	Malahat-Juan de Fuca
Defence Island I.R. 28A	Powell R.-Sunshine Cst.
Defot	Bulkley Valley-Stikine
Deka Lake	Cariboo South
Delkatla	North Coast
Delta (see map)	Delta North
	Delta South
Dempsey Lake	Cariboo South
Demuth	Okanagan-Penticton
Denman Island	Comox Valley
Denny Island	North Coast
Departure Bay (see map)	Nanaimo
	Parksville-Qualicum
Derek	Bulkley Valley-Stikine
Deroche	Mission-Kent
Desolation Sound	Powell R.-Sunshine Cst.
Devine	W. Vancouver-Garibaldi
Dewar Lake	Cariboo North
Dewdney	Mission-Kent
Dewey	Pr. George-Mt. Robson
Diana Lake	North Coast
Digby Island	North Coast
Dil-ma-sow I.R. 5	North Coast
Dillworth	Okanagan West
Discovery Island	Oak Bay-Gordon Head
Dixon Dam	Okanagan-Vernon
Doctor Bay	Powell R.-Sunshine Cst.
Dodge Cove	North Coast
Doe River	Peace River South
Dog Creek	Cariboo South
Dogwood Valley	Yale-Lillooet
Doig River	Peace River North
Dokie Siding	Peace River South
Dollarton	N. Vancouver-Seymour
Dolphin Island	North Coast
Dome Creek	Pr. George-Mt. Robson
Dominic Lake	Kamloops
Donald	Columbia R.-Revelstoke
Donald Landing	Bulkley Valley-Stikine

Donald Station	Columbia R.-Revelstoke	East Kelowna	Okanagan East
Donnelly Landing	Powell R.-Sunshine Cst.	East Pine	Peace River South
Doriston	Powell R.-Sunshine Cst.	East Sooke	Malahat-Juan de Fuca
Dorreen	Skeena	East Wellington	Nanaimo
Dot	Yale-Lillooet	Eastbourne	Powell R.-Sunshine Cst.
Douglas	Surrey-Cloverdale	Eastern Island I.R. 3	Bulkley Valley-Stikine
Douglas Lake	Yale-Lillooet	Eastgate	Yale-Lillooet
Dove Island I.R. 12	Powell R.-Sunshine Cst.	Echo Bay	Powell R.-Sunshine Cst.
Downie Creek	Columbia R.-Revelstoke	Echo Lake	Okanagan East
Dragon	Cariboo North	Eddontenajon	Bulkley Valley-Stikine
Dragon Lake	Cariboo North	Eddy	Pr. George-Mt. Robson
Drake Island	North Island	Edelweiss	Columbia R.-Revelstoke
Drewry	Nelson-Creston	Edgewater	Columbia R.-Revelstoke
Driftwood	Bulkley Valley-Stikine	Edgewood	Nelson-Creston
Driftwood Creek	Bulkley Valley-Stikine	Edye I.R. 93	North Coast
Driftwood River	Bulkley Valley-Stikine	Eena Lake	Pr. George North
Drury Inlet	Powell R.-Sunshine Cst.	Egeria Bay	North Coast
Dry Gulch	Columbia R.-Revelstoke	Egmont	Powell R.-Sunshine Cst.
Dry Salmon I.R. 7	Yale-Lillooet	Ehatis I.R. 11	North Island
Drynoch	Yale-Lillooet	Ehatisaht	North Island
DuBose	Skeena	Eholt	Okanagan-Boundary
Duck Lake	Okanagan East	Ekens Point	Powell R.-Sunshine Cst.
Duck Range	Shuswap	Ekwan	Peace River North
Duckworth Lake	Cariboo North	Elcho I.R. 6	North Coast
Dufferin	Kamloops	Elephant Crossing	North Island
Dufferin I.R. 10	Yale-Lillooet	Elk Lakes	Kootenay
Dug-da-myse I.R. 12	Powell R.-Sunshine Cst.	Elk Prairie	Kootenay
Dugan Lake	Cariboo North	Elkford	Kootenay
Duncan	Cowichan-Ladysmith	Elko	Kootenay
Duncan Lake I.R. 12	Bulkley Valley-Stikine	Elkview	Kootenay
Duncanby Landing	Powell R.-Sunshine Cst.	Elleh	Peace River North
Dundas Island	North Coast	Ellison	Okanagan East
Dunkley	Cariboo South	Ellison Park	Okanagan-Vernon
Dunlevy Creek	Peace River North	Elsworth Camp	Bulkley Valley-Stikine
Dunsmuir	Parksville-Qualicum	Emory Creek	Yale-Lillooet
Dunster	Pr. George-Mt. Robson	Empire Valley	Cariboo South
Durieu	Mission-Kent	Encombe	Pr. George-Omineca
Dutch Creek	Columbia R.-Revelstoke	Endako	Pr. George-Omineca
Dutch Lake	Kamloops-N. Thompson	Enderby	Shuswap
Dzagayap I.R. 73 & 74	Skeena	Eneas Lakes	Okanagan-Penticton

E

Eagle Bay	Shuswap	Engineer	Bulkley Valley-Stikine
Eagle Creek	Cariboo South	Englishman River	Parksville-Qualicum
Eagle Creek I.R. 6	Pr. George-Omineca	Enhalt I.R. 11	Yale-Lillooet
Eagle Heights	Cowichan-Ladysmith	Enquocto I.R. 14	Yale-Lillooet
Eagle Lake	Cariboo South	Ensheshese I.R. 13 & 15	North Coast
Eagle Ridge	Port Coquitlam	Enterprise	Cariboo South
Ealue Lake	Bulkley Valley-Stikine	Entiqwekkinh I.R. 19	Yale-Lillooet
Earls Cove	Powell R.-Sunshine Cst.	Entrance Island	Parksville-Qualicum
East Arrow Park	Nelson-Creston	Erickson	Nelson-Creston
East Blackpool	Kamloops-N. Thompson	Erie	Rossland-Trail
East Gate	Columbia R.-Revelstoke	Erie Creek	Rossland-Trail
		Errington	Parksville-Qualicum

Esowista I.R. 3
Esperanza
Esquimalt
Essondale
Est-patrolas I.R. 4
Estevan Point
Ethelda Bay
Etsekin I.R. 1
Euchinica Creek I.R. 17
Evans Bay
Evelyn
Ewing Landing
Exchamsiks River
Exeter
Exlou
Exstew
Extension

Alberni
North Island
Esquimalt-Metchosin
Coquitlam-Maillardville
Malahat-Juan de Fuca
Alberni
North Coast
Powell R.-Sunshine Cst.
Cariboo North
North Island
Bulkley Valley-Stikine
Okanagan-Vernon
Skeena
Cariboo South
Kamloops-N. Thompson
Skeena
Nanaimo

F

Face Lake
Factor R.oss Creek
Fair Harbour
Fairbridge
Fairfield
Fairfield Island
Fairmont
Fairmont Hot Springs
Fairview
Falkland
Falls
Falls Creek
False Bay
Fanny Bay
Farmington
Farrell Creek
Farron
Faulder
Fauquier
Federal Ranch
Felix George I.R. 3
Fellers Heights
Fenwick
Ferguson
Fern Ridge
Ferndale
Femie
Femie Island
Field
Fife
Fifth Cabin
Fill
Finlay Forks
Finlayson Island

Yale-Lillooet
Peace River South
North Island
Malahat-Juan de Fuca
Chilliwack
Chilliwack
Columbia R.-Revelstoke
Columbia R.-Revelstoke
Okanagan-Boundary
Shuswap
Peace River South
Yale-Lillooet
Parksville-Qualicum
Comox Valley
Peace River South
Peace River North
Rossland-Trail
Okanagan-Penticton
Nelson-Creston
Peace River North
Bulkley Valley-Stikine
Peace River South
Columbia R.-Revelstoke
Nelson-Creston
Langley
Pr. George-Mt. Robson
Kootenay
Saanich N. & the Islands
Columbia R.-Revelstoke
Okanagan-Boundary
Bulkley Valley-Stikine
Cariboo South
Peace River South
North Coast

Finmoore
Fintry
Fireside
Firvale
Fish Lake
Fish Lake I.R. 5
Fish Lake I.R. 7
Fisherman's Cove
Fishpot Lake
Fitzwilliam
Five Mile
Five Mile Bay
Five Mile I.R. 3
Five Mile Point
Flat Creek
Flathead
Flatrock
Fleetwood
Fletcher Creek
Fletcher Lake
Floods (aka Flood)
Flores Island
Fly Creek
Flying U
Fontas
Forde
Fording
Foreman
Forest Grove
Forestdale
Fort Fraser
Fort George I.R. 2
Fort Langley
Fort McLeod
Fort Nelson
Fort Nelson Reserve
Fort Rupert
Fort Rupert I.R. 1
Fort St. James
Fort St. John
Fort Steele
Fort Ware I.R. 1
Foss
Fostall
Foster
Fountain
Fountain I.R.
Fountain Valley
4 1/2 Mile I.R. 2
Fowler
Fraine
Francois Lake
FranklinRiverAlberni

Pr. George-Omineca
Okanagan-Vernon
Peace River North
North Coast
Okanagan East
Cariboo South
Yale-Lillooet
W. Vancouver-Garibaldi
Cariboo North
Pr. George-Mt. Robson
Nelson-Creston
Bulkley Valley-Stikine
Cariboo North
Bulkley Valley-Stikine
Columbia R.-Revelstoke
Kootenay
Peace River North
Surrey-Cloverdale
Nelson-Creston
Nelson-Creston
Yale-Lillooet
Alberni
Pr. George-Mt. Robson
Cariboo South
Peace River North
Columbia R.-Revelstoke
Kootenay
Pr. George-Mt. Robson
Cariboo South
Bulkley Valley-Stikine
Pr. George-Omineca
Pr. George North
Ft. Langley-Aldergrove
Pr. George North
Peace River North
Peace River North
North Island
North Island
Pr. George-Omineca
Peace River North
Columbia R.-Revelstoke
Peace River South
Peace River South
Nelson-Creston
Pr. George-Mt. Robson
Yale-Lillooet
Yale-Lillooet
Yale-Lillooet
Yale-Lillooet
Bulkley Valley-Stikine
Nelson-Creston
Bulkley Valley-Stikine

Franks I.R. 10	Mission-Kent	Gilford Island	Powell R.-Sunshine Cst.
Fraser	Bulkley Valley-Stikine	Gillies Bay	Powell R.-Sunshine Cst.
Fraser	Nelson-Creston	Gilpin	Okanagan-Boundary
Fraser Camp	Bulkley Valley-Stikine	Giscome	Pr. George-Mt. Robson
Fraser Canyon	Yale-Lillooet	Gish Creek	North Coast
Fraser Lake	Pr. George-Omineca	Gitandoiks I.R. 75 & 76	Skeena
Freda Point I.R. 4	Powell R.-Sunshine Cst.	Gitanmaax Reserve	Bulkley Valley-Stikine
Freddie Charley Boy I.R. 7	Cariboo South	Gitquinmiyaue I.R. 76	North Coast
Freddie's Meadow I.R. 8	Cariboo North	Gitsegukla	Bulkley Valley-Stikine
Frederick	Kamloops	Gitsheoaksit I.R. 68	North Coast
Freil Lake	Powell R.-Sunshine Cst.	Gitwangak Reserve	Pr. George-Omineca
French Creek	Parksville-Qualicum	Gitwinksihlkw	North Coast
Friendly Cove	North Island	Glacier	Columbia R.-Revelstoke
Frost Creek	Cariboo South	Glade	Nelson-Creston
Fruitvale	Rossland-Trail	Gladwin	Yale-Lillooet
Fry Creek	Nelson-Creston	Glazier Creek I.R. 12	Mission-Kent
Fulford Harbour	Saanich N. & the Islands	Gleam	Peace River North
Furry Creek	W. Vancouver-Garibaldi	Glen Fraser	Yale-Lillooet
		Glen Valley	Ft. Langley-Aldergrove
		Glen Vowell Reserve	Bulkley Valley-Stikine
		Glen-gla-ouch I.R. 5	North Island
		Glenannan	Pr. George-Omineca
		Glenbank	Nelson-Creston
		Glendale	Cariboo South
		Gleneagles	W. Vancouver-Garibaldi
		Gleneden	Shuswap
		Glenemma	Shuswap
		Glenlily	Kootenay
		Glenmerry	Rossland-Trail
		Glenogle	Columbia R.-Revelstoke
		Glenora	Bulkley Valley-Stikine
		Glenrosa	Okanagan West
		Glentanna	Bulkley Valley-Stikine
		Gleyka I.R. 6	Powell R.-Sunshine Cst.
		Glimpse Lake	Yale-Lillooet
		Goat Island	Saanich N. & the Islands
		Goat River	Pr. George-Mt. Robson
		Goatfell	Nelson-Creston
		Golata Creek	Peace River North
		Gold Bridge	Yale-Lillooet
		Gold Creek	Kootenay
		Gold River	North Island
		Golden	Columbia R.-Revelstoke
		Goo-ewe I.R. 8	North Coast
		Gooch Island	Saanich N. & the Islands
		Good Hope	Powell R.-Sunshine Cst.
		Good Hope Lake	Bulkley Valley-Stikine
		Goodlow	Peace River North
		Goose Bay	Powell R.-Sunshine Cst.
		Goose Spit	Comox Valley
		Gordon Bay	Cowichan-Ladysmith
		Gordon Head	Oak Bay-Gordon Head
		Gordon River	Cowichan-Ladysmith

G

Gabriola Island	Nanaimo		
Gaichbin I.R. 5	Bulkley Valley-Stikine		
Galena	Nelson-Creston		
Galena Bay	Nelson-Creston		
Galiano Island	Saanich N. & the Islands		
Gallagher Lake	Okanagan-Boundary		
Galloway	Kootenay		
Gambier Island	Powell R.-Sunshine Cst.		
Gander Island I.R. 14	North Coast		
Gang Ranch	Cariboo South		
Ganges	Saanich N. & the Islands		
Garbitt	Peace River South		
Garden Bay	Powell R.-Sunshine Cst.		
Garden I.R. 2 & 2A	Cariboo North		
Gardom Lake	Shuswap		
Garibaldi	W. Vancouver-Garibaldi		
Garibaldi Highlands	W. Vancouver-Garibaldi		
Gateway	Cariboo South		
Gelangle	Pr. George-Omineca		
Gellatly	Okanagan West		
Genelle	Rossland-Trail		
Genoa Bay	Cowichan-Ladysmith		
George River	Powell R.-Sunshine Cst.		
Georgetown Mills	North Coast		
Georgie I.R. 17	North Coast		
Germansen Landing	Pr. George-Omineca		
Gerrard	Nelson-Creston		
Gibbs	Yale-Lillooet		
Gibraltar	Cariboo North		
Gibson Creek	Rossland-Trail		
Gibsons	Powell R.-Sunshine Cst.		
Gifford	Matsqui		
Gil Island	North Coast		

Gorge	Yale-Lillooet	Gun Lake	Yale-Lillooet
Gorge Harbour	North Island	Gun-a-chal I.R. 3	Bulkley Valley-Stikine
Gosnell	Kamloops-N. Thompson	Gunboat Bay	Powell R.-Sunshine Cst.
Gossen Creek	Skeena	Gundy	Peace River South
Gossip Island	Saanich N. & the Islands	Guoyskun I.R. 22	North Coast
Goudge Island	Saanich N. & the Islands	Gutah	Peace River North
Gower Point	Powell R.-Sunshine Cst.	Gwayasdums I.R. 1	Powell R.-Sunshine Cst.
Gowlland Harbour	North Island	Gwen Lake	Yale-Lillooet
Graham	Cariboo South	Gwillim Lake	Peace River South
Grand Forks	Okanagan-Boundary	Gwimmauz I.R. 52	North Coast
Grand Haven	Peace River North	Gwinaha I.R. 44	North Coast
Grand Rapids	Pr. George-Omineca	Gwindebilk I.R. 51	North Coast
Grandview Bench	Shuswap	Gwingag I.R. 53	North Coast
Granisle	Bulkley Valley-Stikine	Gwinkbawaueast I.R. 54	North Coast
Granite	Nelson-Creston		
Granite Island I.R. 4	North Island	H	
Grant Brook	Pr. George-Mt. Robson	Hagensborg	North Coast
Grantham	Comox Valley	Hagwilget	Bulkley Valley-Stikine
Granthams Landing	Powell R.-Sunshine Cst.	Haha Lake	Kootenay
Grasmere	Kootenay	Haig	Yale-Lillooet
Grass I.R. 15	Chilliwack	Haina I.R. 4	North Coast
Grass Point I.R. 13	North Island	Haisla	Skeena
Grasslands I.R. 7	Yale-Lillooet	Halalt I.R. 2	Cowichan-Ladysmith
Grassy Bluff	Peace River South	Halalt Island I.R. 1	Cowichan-Ladysmith
Grassy Island I.R. 17	North Island	Halfmoon Bay	Powell R.-Sunshine Cst.
Grassy Islet	North Coast	Halfway Ranch	Peace River North
Grassy Plains	Bulkley Valley-Stikine	Halfway River	Peace River North
Gravelle Ferry	Cariboo North	Halfway Valley	Peace River North
Gray Creek	Nelson-Creston	Halhalaeden I.R. 14 & 14A	Yale-Lillooet
Great Beaver Lake	Pr. George North	Halibut Island	Saanich N. & the Islands
Greata	Okanagan-Penticton	Hall	Rossland-Trail
Greeley	Columbia R.-Revelstoke	Hall Siding	Nelson-Creston
Green Bay	Okanagan West	Halliday	Skeena
Green Bay	Powell R.-Sunshine Cst.	Halowis I.R. 5	Powell R.-Sunshine Cst.
Green Island	North Coast	Hamilton Creek I.R. 2 & 7	Yale-Lillooet
Green Lake	Alberni	Hammond	Maple Rdg.-Pitt Meadows
Greendale	Chilliwack	Hammond Bay	Parksville-Qualicum
Greenhills	Kootenay	Hanatsa I.R. 6	Powell R.-Sunshine Cst.
Greening	Cariboo North	Hanbury	Kootenay
Greenville	North Coast	Hanceville	Cariboo South
Greenwood	Okanagan-Boundary	Haney	Maple Rdg.-Pitt Meadows
Greenwood Island I.R. 3	Yale-Lillooet	Hankin Cove	North Island
Greystokes	Okanagan East	Hansard	Pr. George-Mt. Robson
Gribbell Island	Skeena	Hanson	Pr. George-Omineca
Grief Island	North Coast	Hardwicke Island	North Island
Griffith	Columbia R.-Revelstoke	Harewood	Nanaimo
Grindrod	Shuswap	Hargreaves	Cariboo North
Grohman Creek	Nelson-Creston	Harmer Ridge	Kootenay
Grohman Narrows	Nelson-Creston	Harris I.R. 3	Shuswap
Groundbirch	Peace River South	Harrison Bay	Mission-Kent
Grouse Island	North Island	Harrison Hot Springs	Mission-Kent
Gul-mak I.R. 5	Bulkley Valley-Stikine	Harrison Lake	Mission-Kent
Gulada I.R. 3A	Yale-Lillooet	Harrison Mills	Mission-Kent

Harrogate	Columbia R.-Revelstoke	Hodda	Pr. George North
Harrop	Nelson-Creston	Hoke Point I.R. 10B	North Island
Hartley Bay	North Coast	Holachten Creek	Mission-Kent
Harwood Island I.R. 2	Powell R.-Sunshine Cst.	Hole In The Wall Channel	North Island
Hasler Flats	Peace River South	Holmwood	Kamloops-N. Thompson
Hatch Point I.R. 12	Malahat-Juan de Fuca	Holy Cross Lake	Pr. George-Omineca
Hatzic	Mission-Kent	Homalco I.R. 1	Powell R.-Sunshine Cst.
Hawkins Lake	Cariboo South	Homayno I.R. 2	Powell R.-Sunshine Cst.
Hay Meadow I.R. 1	Yale-Lillooet	Homfray Creek	Powell R.-Sunshine Cst.
Hay Ranch I.R. 2	Cariboo North	Honeymoon Bay	Cowichan-Ladysmith
Haylahte I.R. 3	North Island	Honeymoon Creek	Peace River South
Haylmore	Yale-Lillooet	Hoodoo Lake	Pr. George North
Haynes Point	Okanagan-Boundary	Hoonees I.R. 2	North Coast
Haysport	North Coast	Hope	Yale-Lillooet
Hayward	Cowichan-Ladysmith	Hope Island	North Island
Hazelmere	Surrey-Cloverdale	Hopington	Ft. Langley-Aldergrove
Hazelton	Bulkley Valley-Stikine	Hopkins Landing	Powell R.-Sunshine Cst.
Head Bay	North Island	Horn Creek	Pr. George-Mt. Robson
Headwaters	Peace River North	Hornby Island	Comox Valley
Health Bay	Powell R.-Sunshine Cst.	Horne Lake	Parksville-Qualicum
Hecate Cove	North Island	Horse Creek	Columbia R.-Revelstoke
Hector	Columbia R.-Revelstoke	Horse Lake	Cariboo South
Hedley	Okanagan-Boundary	Horse Ranch Pass I.R. 4	Bulkley Valley-Stikine
Heffley Creek	Kamloops-N. Thompson	Horsefly	Cariboo North
Heffley Lake	Kamloops-N. Thompson	Horseshoe Bay	W. Vancouver-Garibaldi
Helby Island	Alberni	Hosmer	Kootenay
Hells Gate	Yale-Lillooet	Hot Springs Cove	Alberni
Hemlock Valley	Mission-Kent	Hotham Sound	Powell R.-Sunshine Cst.
Henderson's Ranch I.R. 11	Skeena	Houpsitas I.R. 6	North Island
Hendrix Lake	Cariboo North	Houston	Bulkley Valley-Stikine
Herald Park	Shuswap	Houston River	North Island
Heriot Bay	North Island	Howeet I.R. 8	North Coast
Hesquiat	Alberni	Howser	Nelson-Creston
Heydon Bay	Powell R.-Sunshine Cst.	Hub-toul I.R. 2A	North Island
Heywoods	Shuswap	Hubert	Bulkley Valley-Stikine
Hickethier Ranch	Peace River North	Huble Lake	Pr. George North
Hicks	Yale-Lillooet	Hudson Island	Cowichan-Ladysmith
Hiellen I.R. 2	North Coast	Hudson's Hope	Peace River North
Higdon Creek	Cariboo North	Hulatt	Pr. George-Omineca
High Bar I.R. 1A	Cariboo South	Hulcross	Peace River South
Highland Valley	Yale-Lillooet	Hullcar	Shuswap
Hihium Lake I.R.	Cariboo South	Humhampt I.R. 6 & 6A	Yale-Lillooet
Hillcrest	Cowichan-Ladysmith	Humpback Bay	North Coast
Hillcrest	Shuswap	Humpback Bay	North Island
Hilliers	Parksville-Qualicum	Hunaechin Creek	Powell R.-Sunshine Cst.
Hills	Nelson-Creston	Huntingdon	Abbotsford
Hilton	Okanagan-Vernon	Hunts Inlet	North Coast
Hippa Island	North Coast	Hupel	Shuswap
Hisnit I.R. 4	North Island	Hurst Island	Powell R.-Sunshine Cst.
Hiusta Meadow	Bulkley Valley-Stikine	Huscroft	Nelson-Creston
Hiusta's Meadow Reserve	Bulkley Valley-Stikine	Hustalen	Shuswap
Hixon	Pr. George-Mt. Robson	Hutchison	Pr. George-Omineca
Hleepte I.R. 14	North Island	Hutton	Pr. George-Mt. Robson

Hyacinthe Bay	North Island
Hyde Creek	North Island
Hydraulic	Cariboo North
Hydraulic Lake	Okanagan East
Hyland Post	Bulkley Valley-Stikine
Hyland Ranch	Bulkley Valley-Stikine

I

Iakgwas I.R. 69	North Coast
Iakvas I.R. 68	North Coast
Iakwulgyiyaps I.R. 79	Skeena
Ightkeany I.R. 32	North Coast
Ikshenigwolk I.R. 3	Skeena
Illecillewaet	Columbia R.-Revelstoke
Imkusiyan I.R. 65	North Coast
Indian Arm (north east)	Port Coquitlam
Indian Arm (south east)	Port Moody-Burnaby Mt.
Indian Arm (west side)	N. Vancouver-Seymour
Indian Rock	Okanagan East
Ingenika Point	Peace River South
Inkahtsaph I.R. 6	Yale-Lillooet
Inkaneep	Okanagan-Boundary
Inkitsaph	Yale-Lillooet
Inkluckcheen I.R. 21B	Yale-Lillooet
Inklyuhkinatko I.R. 2	Yale-Lillooet
Invermere	Columbia R.-Revelstoke
Inzana Lake	Pr. George-Omineca
Ioco	Port Moody-Burnaby Mt.
Iracard	Peace River South
Iron Mountain	Yale-Lillooet
Irvine	Kamloops-N. Thompson
Irvines Landing	Powell R.-Sunshine Cst.
Isaac I.R. 8	Bulkley Valley-Stikine
Isadore Harry I.R. 12	Cariboo South
Iskut	Bulkley Valley-Stikine
Island Cache	Pr. George-Mt. Robson
Island I.R. 14A	North Coast
Isle Pierre	Pr. George-Omineca
Ivory Island	North Coast

J

Jackfish Lake	Peace River South
Jackman	Pr. George-Mt. Robson
Jackscrew Island	Saanich N. & the Islands
Jackson Bay	Powell R.-Sunshine Cst.
Jacksons	Bulkley Valley-Stikine
Jaffray	Kootenay
Jalun I.R. 14	North Coast
James Island	Saanich N. & the Islands
James Louie I.R. 3A	Cariboo North
Jayem	Parksville-Qualicum
Jean Baptiste I.R. 28	Bulkley Valley-Stikine
Jedway	North Coast

Jelina Island	Parksville-Qualicum
Jellicoe	Yale-Lillooet
Jennis Bay	Powell R.-Sunshine Cst.
Jerome	Kootenay
Jersey	Rossland-Trail
Jervis Inlet	Powell R.-Sunshine Cst.
Jesmond	Cariboo South
Jeune Landing	North Island
Jewel Lake	Okanagan-Boundary
Jim Smith Lake	Kootenay
Joe Rich	Okanagan East
Joeyaska I.R. 2	Yale-Lillooet
Johnny Mt.	Bulkley Valley-Stikine
Johnny Sticks I.R. 2	Cariboo South
Johns Point	North Island
Johnson Heights	Surrey-Green Timbers
Johnson Lagoon	North Island
Johnsons Landing	Nelson-Creston
Johnstone Creek	Okanagan-Boundary
Jordan River	Malahat-Juan de Fuca
Joyce Point	Powell R.-Sunshine Cst.
Juniper Heights	Kamloops-N. Thompson
Juniper Ridge	Kamloops-N. Thompson
Jura	Yale-Lillooet
Juskatla	North Coast

K

Kadis I.R. 11	Powell R.-Sunshine Cst.
Kahas I.R. 7	North Coast
Kahkaykay I.R. 6	Powell R.-Sunshine Cst.
Kahmoose I.R. 4	Yale-Lillooet
Kahntah	Peace River North
Kaikalahun I.R. 25	Powell R.-Sunshine Cst.
Kains Island	North Island
Kaisun	North Coast
Kajustus I.R. 10	North Coast
Kakalotza I.R. 6	Cowichan-Ladysmith
Kakawis	Alberni
Kakweken I.R. 4	Powell R.-Sunshine Cst.
Kaleden	Okanagan-Boundary
Kallieseks	Bulkley Valley-Stikine
Kallum	Skeena
Kamloops (see map)	Kamloops
Kamloops (see map)	Kamloops-N. Thompson
Kanaka	Yale-Lillooet
Kanaka Bar	Yale-Lillooet
Kaoowinch I.R. 10	North Island
Kaouk I.R. 13	North Island
Karlukwees	Powell R.-Sunshine Cst.
Kashittle I.R. 9	North Island
Kasika I.R. 71 & 72	North Coast
Kasiks River	North Coast
Kaslo	Nelson-Creston

Kaste I.R. 6	North Coast	Kilkerran	Peace River South
Kateen River	North Coast	Killarney Beach	Okanagan-Vernon
Katit I.R. 1	Powell R.-Sunshine Cst.	Killy	Pr. George North
Katz	Yale-Lillooet	Kiltala I.R. 2	Powell R.-Sunshine Cst.
Katzie I.R. 1	Maple Rdg.-Pitt Meadows	Kiltuish I.R. 13	Skeena
Kawages I.R. 4	Powell R.-Sunshine Cst.	Kimberley	Columbia R.-Revelstoke
Kawkawa Lake	Yale-Lillooet	Kimsquit	North Coast
Kayel I.R. 8	North Coast	Kin Beach	Comox Valley
Kaykaip I.R. 7	Yale-Lillooet	Kincolith	North Coast
Kayouk I.R. 8	North Island	Kinert	Nelson-Creston
Kdad-eesh I.R. 4	North Coast	Kingcome	Powell R.-Sunshine Cst.
Keats Island	Powell R.-Sunshine Cst.	Kingcome Inlet	Powell R.-Sunshine Cst.
Kedleston	Okanagan-Vernon	Kingfisher	Shuswap
Keecekiltum I.R. 2	Powell R.-Sunshine Cst.	Kingsgate	Kootenay
Keecha I.R. 11	North Coast	Kingsvale	Yale-Lillooet
Keepers	Yale-Lillooet	Kinmakanksk I.R. 6	North Coast
Keithley Creek	Cariboo North	Kinmelit I.R. 20	North Coast
Kelly Lake	Cariboo South	Kinnaird	Rossland-Trail
Kelly Lake	Peace River South	Kinnamax I.R. 15	North Coast
Kelowna (see map)	Okanagan East	Kinyug I.R. 57	North Coast
	Okanagan West	Kioosta I.R. 15	North Coast
Kelsey Bay	North Island	Kippase I.R. 2	North Island
Kemano	Skeena	Kis-an-usko	Bulkley Valley-Stikine
Kemsquit I.R. 1	North Coast	Kisameet I.R. 7	Powell R.-Sunshine Cst.
Kennedy	Peace River South	Kisgegas I.R.	Bulkley Valley-Stikine
Kent	Mission-Kent	Kiskatinaw	Peace River South
Keogh I.R. 2 & 3	Powell R.-Sunshine Cst.	Kispiox	Bulkley Valley-Stikine
Keogh I.R. 6	North Island	Kispiox Reserve	Bulkley Valley-Stikine
Kequesta I.R. 1	Powell R.-Sunshine Cst.	Kispiox Valley	Bulkley Valley-Stikine
Ker Island	Saanich N. & the Islands	Kitamaat Village	Skeena
Keremeos	Okanagan-Boundary	Kitasoo I.R. 1	North Coast
Kerr Creek	Okanagan-Boundary	Kitchener	Nelson-Creston
Kersey Lake	Cariboo South	Kitimat	Skeena
Kersley	Cariboo North	Kitisa I.R. 7	Skeena
Keswar I.R. 16	North Coast	Kitkahta I.R. 1	Skeena
Ketai I.R. 28	North Coast	Kitkatla I.R. 1	North Coast
Ketoneda I.R. 7	Skeena	Kitladamax I.R. 1A	North Coast
Kettle River	Okanagan-Boundary	Kitlawao I.R. 10	North Coast
Kettle Valley	Okanagan-Boundary	Kits-ka-haws I.R. 6	Skeena
Keyarka I.R. 17	North Coast	Kitsault	North Coast
Khazisela I.R. 2	Powell R.-Sunshine Cst.	Kitseguecla	Bulkley Valley-Stikine
Khrana I.R. 4	North Coast	Kitseguecla Reserve	Bulkley Valley-Stikine
Khtahda I.R. 10	North Coast	Kitselas	Skeena
Khutzemateen I.R. 49	North Coast	Kitsemlagan I.R. 19 & 19A	North Coast
Khyex I.R. 8	North Coast	Kitsumkaylum I.R. 1	Skeena
Kidd	Pr. George-Mt. Robson	Kitty Coleman Beach	Comox Valley
Kikomun Creek	Kootenay	Kitwancool I.R.	Skeena
Kil-pah-las I.R. 3	Malahat-Juan de Fuca	Kitwanga	Skeena
Kilbella Bay	Powell R.-Sunshine Cst.	Kitwanger I.R. 1	Skeena
Kilchult I.R. 3	Yale-Lillooet	Kitwilluchsilt I.R. 7	North Coast
Kildala River	Skeena	Kitzowit I.R. 20	Yale-Lillooet
Kildonan	Alberni	Kiusta	North Coast
Kilgard	Abbotsford	Klaalth I.R. 5	Powell R.-Sunshine Cst.

Klagookchew I.R. 4	Bulkley Valley-Stikine	Krestova	Nelson-Creston
Klahkamich I.R. 17	Yale-Lillooet	Ksabasn I.R. 50	North Coast
Klahkowitz I.R. 5	Yale-Lillooet	Ksadagamks I.R. 43	North Coast
Klahoose I.R. 1	Powell R.-Sunshine Cst.	Ksadsks I.R. 44	North Coast
Klakelse I.R. 86	Skeena	Ksagwisgwas I.R. 62	North Coast
Klaklacum I.R. 12	Yale-Lillooet	Ksames I.R. 85	Skeena
Klaphthon I.R. 5 & 5A	North Coast	*Ksan	Bulkley Valley-Stikine
Klaskish I.R. 3	North Island	Kshaoom I.R. 23	North Coast
Klayekwim I.R. 6A	Powell R.-Sunshine Cst.	Kshish I.R.	Skeena
Kleanza Creek	Skeena	Ksilamisk I.R. 89	North Coast
Kledo Creek	Peace River North	Ksoo-gun-ya	Bulkley Valley-Stikine
Kleecoot	Alberni	Kstus I.R. 83	Skeena
Kleena Kleene	Cariboo South	Ksui-la-das I.R. 6	North Island
Kleettlekut I.R. 22A	Yale-Lillooet	Ktamgaodzen I.R. 51	North Coast
Kleindale	Powell R.-Sunshine Cst.	Ktsinet I.R. 23	North Coast
Klemtu	North Coast	Kukwapa I.R. 5	Powell R.-Sunshine Cst.
Klewaduska I.R. 6	Bulkley Valley-Stikine	Kul I.R. 18	North Coast
Klickkumcheen I.R. 18	Yale-Lillooet	Kuldekduma I.R. 7	North Island
Klickseewy I.R. 7	North Island	Kuldo	Bulkley Valley-Stikine
Klitsis I.R. 16	North Island	Kuldoe	Bulkley Valley-Stikine
Kloklowuck I.R. 7	Yale-Lillooet	Kulkayu I.R. 4	North Coast
Kloyadingli I.R. 2	Cariboo North	Kulspai I.R. 6	Skeena
Klua	Peace River North	Kultah I.R. 4	North Island
Kluachon Lake	Bulkley Valley-Stikine	Kumcheen I.R. 1	Yale-Lillooet
Kluskus I.R. 1 & 14	Cariboo North	Kumidis Island	North Coast
Knamadeek I.R. 52	North Coast	Kumowdah I.R. 3	North Coast
Knames I.R. 45 & 46	North Coast	Kung I.R. 11	North Coast
Knapp Island	Saanich N. & the Islands	Kunhunoan I.R. 13	North Coast
Knapp Lake	Bulkley Valley-Stikine	Kunsoot I.R. 9	North Coast
Knockholt	Bulkley Valley-Stikine	Kunstamis I.R. 2A	Powell R.-Sunshine Cst.
Knokmolks I.R. 67	North Coast	Kupchynalth I.R. 1	Yale-Lillooet
Knouff Lake	Kamloops-N. Thompson	Kuper Island	Cowichan-Ladysmith
Knutsford (west side)	Kamloops	Kushya Creek I.R. 7 & 12	Cariboo North
Knutsford (east side)	Kamloops-N. Thompson	Kuskonook	Nelson-Creston
Ko-kwi-iss I.R. 14	Powell R.-Sunshine Cst.	Kuthlalth I.R. 3	Yale-Lillooet
Kokanee Bay	Cariboo South	Kuthlo I.R. 18	Powell R.-Sunshine Cst.
Kokanee Creek	Nelson-Creston	Kwa-tsa-lix I.R. 4	Skeena
Kokish	North Island	Kwatlena I.R. 4	Powell R.-Sunshine Cst.
Koksilah	Malahat-Juan de Fuca	Kwatse I.R. 3	Powell R.-Sunshine Cst.
Kokyet I.R. 1	North Coast	Kwawkwapilt I.R. 6	Chilliwack
Kolb Island	Saanich N. & the Islands	Kwetahkis I.R. 9	Powell R.-Sunshine Cst.
Komo	Yale-Lillooet	Kwinitsa	North Coast
Koonwats I.R. 7	Skeena	Kyarti I.R. 3	North Coast
Kooryet I.R. 12	North Coast	Kye Bay	Comox Valley
Kootenay Bay	Nelson-Creston	Kye-yaa-la I.R. 1	Powell R.-Sunshine Cst.
Kootenay Crossing	Columbia R.-Revelstoke	Kyex I.R. 64	North Coast
Kootenay I.R. 1	Columbia R.-Revelstoke	Kyidagwis I.R. 2	Powell R.-Sunshine Cst.
Kopchitchin I.R. 2	Yale-Lillooet	Kyimla I.R. 11	Powell R.-Sunshine Cst.
Koqui I.R. 6	North Coast	Kyinalko I.R. 2	Yale-Lillooet
Kose I.R. 9	North Coast	Kyuquot	North Island
Koster	Cariboo South	Kzimeng I.R. 82	North Coast
Kowtain I.R. 17	W. Vancouver-Garibaldi		
Kraft	Rossland-Trail		

L

La Prise Camp	Peace River North	Lavington	Okanagan-Vernon
Lac La Hache	Cariboo South	Lawanth I.R. 5	Powell R.-Sunshine Cst.
Lac Le Jeune	Yale-Lillooet	Lawnhill	North Coast
Lachkalsap I.R. 9	North Coast	Lawyer Island	North Coast
Lachkul-jeets I.R. 6	North Coast	Lax Kw'Alaams	North Coast
Lachmach I.R. 16	North Coast	Lazo	Comox Valley
Lachtesk I.R. 12	North Coast	Leancoil	Columbia R.-Revelstoke
Lackaway I.R. 2	Chilliwack	Lebahdo	Nelson-Creston
Lackzuswadda I.R. 9	North Coast	Lce Creek	Shuswap
Ladner	Delta South	Lees Corner	Cariboo South
Ladysmith	Cowichan-Ladysmith	Legrand	Pr. George-Mt. Robson
Lafferty	Okanagan-Boundary	Lejac	Pr. George-Omineca
Lagins I.R. 5	North Coast	Lelachen I.R. 6	Mission-Kent
Laidlaw	Yale-Lillooet	Lemon Creek	Nelson-Creston
Lakahahmen I.R. 11	Mission-Kent	Lempriere	Kamloops-N. Thompson
Lakata I.R. 41	North Coast	Leo Creek	Pr. George-Omineca
Lakbelak Creek I.R. 39	North Coast	Leon I.R. 14	Bulkley Valley-Stikine
Lakbelak I.R. 38	North Coast	Letain Creek	Bulkley Valley-Stikine
Lakbelak Lake I.R. 40	North Coast	Lexau Ranch	Peace River North
Lake Cowichan	Cowichan-Ladysmith	Lezbye I.R. 6	Cariboo South
Lake Errock	Mission-Kent	Liard River	Peace River North
Lake Kathlyn	Bulkley Valley-Stikine	Liard River I.R. 3	Bulkley Valley-Stikine
Lakelse Lake	Skeena	Liersch	Pr. George North
Laketon	Bulkley Valley-Stikine	Likely	Cariboo North
Laketown I.R. 3	Pr. George-Omineca	Lillooet	Yale-Lillooet
Lakeview Heights	Okanagan West	Lily Lake	Pr. George-Omineca
Lakgeas I.R. 87	Skeena	Lime	Cariboo South
Lakksгамal I.R. 85, 86, & 88	North Coast	Lina Creek	Bulkley Valley-Stikine
Lakway Cemetery I.R. 3	Chilliwack	Lina Island	North Coast
Lama Passage	North Coast	Lindell Beach	Abbotsford
Lamb Creek	Kootenay	Lindeman	Bulkley Valley-Stikine
Lamming Mills	Pr. George-Mt. Robson	Lindup	Pr. George-Mt. Robson
Lanas I.R. 4	North Coast	Line Creek	Kootenay
Lang Bay	Powell R.-Sunshine Cst.	Lions Bay	W. Vancouver-Garibaldi
Langara Island	North Coast	Lipsett	Nelson-Creston
Langdale	Powell R.-Sunshine Cst.	Lish-Leesh-Tum I.R. 17	Yale-Lillooet
Langford (see map)	Esquimalt-Metchosin	Lister	Nelson-Creston
	Malahat-Juan de Fuca	Little Fort	Kamloops-N. Thompson
Langley City (see map)	Langley	Little Heffley Lake	Kamloops-N. Thompson
Langley I.R.	Mission-Kent	Little Qualicum	Parksville-Qualicum
Langley Municipality (see map)	Ft. Langley-Aldergrove	Little River	Comox Valley
Langley Prairie	Langley	Little Springs I.R. 8 & 18	Cariboo South
Lantzville	Parksville-Qualicum	Little White Lake	Cariboo South
Lardeau	Nelson-Creston	Little Zeballos	North Island
Larkin	Okanagan-Vernon	Lizzie Cove	North Coast
Larkin	Shuswap	Lockeport	North Coast
Larsons Landing	Powell R.-Sunshine Cst.	Lockhart Beach	Nelson-Creston
Lasha	Yale-Lillooet	Log Cabin	Bulkley Valley-Stikine
Lasqueti Island	Parksville-Qualicum	Logan Lake	Yale-Lillooet
Last Mountain	Okanagan West	Logan's I.R. 6	Yale-Lillooet
Lattkaloup	North Coast	Lohbiee I.R. 3	Cariboo South
Lauretta	Columbia R.-Revelstoke	Lokla I.R. 4	W. Vancouver-Garibaldi
		Lone Butte	Cariboo South

Lone Prairie	Peace River South	McGillivray	Yale-Lillooet
Long Beach	Alberni	McGillivray Creek	Yale-Lillooet
Long Tunnel I.R. 5A	Yale-Lillooet	McGillivray Falls	Yale-Lillooet
Longbeach	Nelson-Creston	McGregor	Pr. George-Mt. Robson
Longworth	Pr. George-Mt. Robson	Machta I.R. 16	North Island
Loon Lake	Cariboo South	McInnes Island	North Coast
Loos	Pr. George-Mt. Robson	McIntosh Lakes	Cariboo North
Lorin Meadow I.R. 9	Cariboo North	McIvor Lake	North Island
Loughborough Inlet	Powell R.-Sunshine Cst.	McKay Meadow I.R. 4	Cariboo South
Louis Creek	Kamloops-N. Thompson	McKearney Ranch	Peace River North
Louis Squinas Ranch I.R. 14	Cariboo South	McKee Creek	Bulkley Valley-Stikine
Loup Garou Lake	Pr. George North	Mackenzie	Peace River South
Lovell	Bulkley Valley-Stikine	Mackin	Cariboo North
Lower China Creek	Rossland-Trail	McKinley Landing	Okanagan East
Lower Fishpot Lake I.R. 24A	Cariboo South	McLean Ranch	Peace River North
Lower Hat Creek I.R. 2	Yale-Lillooet	McLean's Lake I.R. 3	Yale-Lillooet
Lower Kootenay I.R.	Nelson-Creston	McLeese Lake	Cariboo North
Lower Nicola	Yale-Lillooet	McLeod Lake	Pr. George North
Lower Post	Bulkley Valley-Stikine	McLure	Kamloops-N. Thompson
Lower Shawniken I.R. 4A	Yale-Lillooet	McMillan Creek	Pr. George-Omineca
Lower Similkameen I.R. 2	Okanagan-Boundary	McMillan Island	Ft. Langley-Aldergrove
Lucerne	Pr. George-Mt. Robson	McMurdo	Columbia R.-Revelstoke
Lucy Island	North Coast	McMurphy	Kamloops-N. Thompson
Lukseetsissum I.R. 9	Mission-Kent	McNab Creek	Powell R.-Sunshine Cst.
Lulu I.R. 5	Okanagan-Boundary	McNeils	Yale-Lillooet
Lumberton	Kootenay	Mabel Lake	Okanagan-Vernon
Lumby	Okanagan-Vernon	Madeira Park	Powell R.-Sunshine Cst.
Lund	Powell R.-Sunshine Cst.	Maganktoon I.R. 56	North Coast
Lust Subdivision	Cariboo North	Magna Bay	Shuswap
Luxor	Columbia R.-Revelstoke	Magnum Mine	Peace River North
Lyell Island	North Coast	Magwekstala I.R. 10	Powell R.-Sunshine Cst.
Lynn Valley	N. Vancouver-Seymour	Mah-te-nicht I.R. 8	North Island
Lynx Creek	Peace River North	Mahatta River	North Island
Lytton	Yale-Lillooet	Mahmalillikullah I.R. 1	Powell R.-Sunshine Cst.

M

McAbee	Yale-Lillooet	Mahood Falls	Cariboo South
Macalister	Cariboo North	Mahood Lake	Cariboo South
McBride	Pr. George-Mt. Robson	Mahope I.R. 3	North Island
McCall	Pr. George-Omineca	Mahpahkum I.R. 4	Powell R.-Sunshine Cst.
McCartney's Flat I.R. 4	Yale-Lillooet	Maiden Creek	Cariboo South
McConnel	Nelson-Creston	Maillardville	Coquitlam-Maillardville
McConnell Creek	Peace River South	Maka I.R. 8	Yale-Lillooet
McCracken	Kamloops-N. Thompson	Makinson	Nelson-Creston
McCulloch	Okanagan East	Maklaksadagmaks I.R. 41 & 42	North Coast
McDame	Bulkley Valley-Stikine	Malahat	Malahat-Juan de Fuca
McDame Creek	Bulkley Valley-Stikine	Malakwa	Shuswap
McDame Lake	Bulkley Valley-Stikine	Malcolm Island	North Island
McDonald Creek	Columbia R.-Revelstoke	Malksope I.R. 7	North Island
McDonald Lake	Bulkley Valley-Stikine	Mamalilaculla	Powell R.-Sunshine Cst.
McDonalds Landing	Bulkley Valley-Stikine	Mamin River	North Coast
McDonalds Landing	Nelson-Creston	Mamit Lake	Yale-Lillooet
McGillivray	Kootenay	Manning	Yale-Lillooet
		Manning Park	Yale-Lillooet
		Manson Creek	Pr. George-Omineca

Mansons Landing	North Island	Meldrum Creek	Cariboo South
Mapes	Pr. George-Omineca	Memory Island	Malahat-Juan de Fuca
Maple Bay	Cowichan-Ladysmith	Menzies Bay	North Island
Maple Point	North Coast	Merritt	Yale-Lillooet
Maple Ridge	Maple Rdg.-Pitt Meadows	Merton	Pr. George North
Maquazneecht Island I.R. 17	North Island	Merville	Comox Valley
Mara	Shuswap	Mesachie Lake	Cowichan-Ladysmith
Marble Canyon	Yale-Lillooet	Mesilinka	Peace River South
Marblehead	Nelson-Creston	Messiter	Kamloops-N. Thompson
Margaret Bay	Powell R.-Sunshine Cst.	Metchosin (see map)	Esquimalt-Metchosin
Marguerite	Cariboo North	Metlakatla	North Coast
Marilla	Bulkley Valley-Stikine	Meyanlow I.R. 58	North Coast
Marina Island	North Island	Meziadin	Bulkley Valley-Stikine
Markale I.R. 14	North Island	Meziadin Lake	North Coast
Marl Creek	Columbia R.-Revelstoke	Mica Creek	Columbia R.-Revelstoke
Marne	Yale-Lillooet	Michel	Kootenay
Marron Valley	Okanagan-Boundary	Michell Pierre I.R. 12	Bulkley Valley-Stikine
Martel	Yale-Lillooet	Michelle Creek I.R. 22 & 23	Cariboo South
Marten Lake	Pr. George-Omineca	Middle River	Pr. George-Omineca
Martin Prairie	Shuswap	Midway	Okanagan-Boundary
Martinson	Yale-Lillooet	Mile 62 1/2	Peace River North
Mary Cove	North Coast	Mill Bay	Malahat-Juan de Fuca
Mary Hill	Port Coquitlam	Milner	Ft. Langley-Aldergrove
Marysville	Columbia R.-Revelstoke	Minstrel Island	Powell R.-Sunshine Cst.
Mason Creek	Peace River North	Minto Landing	Chilliwack
Masset	North Coast	Miocene	Cariboo North
Masset I.R. 1	North Coast	Miracle Beach	Comox Valley
Masset Inlet	North Coast	Mirror Lake	Nelson-Creston
Matchlee I.R. 13	North Island	Mis-kat-la I.R. 14	Skeena
Matilpi	Powell R.-Sunshine Cst.	Miszezula Lake	Yale-Lillooet
Matlaten I.R. 4	Powell R.-Sunshine Cst.	Mission	Mission-Kent
Matsayno I.R. 5	Powell R.-Sunshine Cst.	Mission Creek	Okanagan East
Matsqui (see map)	Abbotsford	Mission I.R. 5	Yale-Lillooet
	Matsqui	Mission Island I.R. 2	North Island
Matsqui Main I.R. 2	Matsqui	Mitchell Bay	North Island
Maurelle Island	North Island	Miworth	Pr. George-Omineca
Mauvais Rocher I.R. 5	Yale-Lillooet	Moberly	Columbia R.-Revelstoke
Maxan Lake	Bulkley Valley-Stikine	Moberly Lake	Peace River South
Maxhamish Lake	Peace River North	Moha	Yale-Lillooet
Maxim Creek I.R. 11A	Bulkley Valley-Stikine	Monashee Creek	Okanagan-Vernon
Maxim Lake I.R. 12A	Bulkley Valley-Stikine	Monck Park	Yale-Lillooet
Mayne Island	Saanich N. & the Islands	Monkman Park	Peace River South
Mayook	Kootenay	Monte Creek	Kamloops-N. Thompson
Me-yan-law I.R. 47	North Coast	Monte Lake	Shuswap
Meachen	Columbia R.-Revelstoke	Montney	Peace River North
Meadow Creek	Nelson-Creston	Montrose	Rossland-Trail
Meadow Creek I.R. 3	Shuswap	Moose Heights	Cariboo North
Meadow Lake	Cariboo South	Moosh I.R. 4	Yale-Lillooet
Meadows	Bulkley Valley-Stikine	Mooyah Bay	North Island
Meagwan I.R. 8	North Coast	Mooyah I.R. 16	North Island
Meanlaw I.R. 24	North Coast	Moran	Yale-Lillooet
Meares Island	Alberni	Moresby Camp	North Coast
Meetup I.R. 2	Powell R.-Sunshine Cst.	Moresby Island	North Coast

Moresby Island	Saanich N. & the Islands
Morey	Pr. George-Mt. Robson
Moricetown	Bulkley Valley-Stikine
Morrissey	Kootenay
Morton Lake	North Island
Mosquito Flats	Bulkley Valley-Stikine
Mount Currie	W. Vancouver-Garibaldi
Mount Le Moray	Peace River South
Mount Lehman	Matsqui
Mount Lolo	Kamloops-N. Thompson
Mount Puggins	Peace River South
Mount Robson	Pr. George-Mt. Robson
Mountain Station	Nelson-Creston
Moutcha I.R. 5	North Island
Moyie	Kootenay
Mount Carson	Columbia R.-Revelstoke
Mud Bay	Comox Valley
Mud River	Pr. George-Omineca
Muddy River I.R. 1	Peace River North
Mudge Island	Nanaimo
Muncho Lake	Peace River North
Munro	Kamloops
Munroe	Yale-Lillooet
Murch lake	Pr. George North
Murdale	Peace River North
Murray Lake	Pr. George-Omineca
Musgrave Landing	Saanich N. & the Islands
Mushkin I.R. 5A	North Island
Muskwa	Peace River North
Musqueam	Vancouver-Quilchena
Myra	Okanagan East
Myra Creek	North Island
Myrtle Point	Powell R.-Sunshine Cst.

N

Na-kwockto I.R. 2	Powell R.-Sunshine Cst.
Naden I.R. 10 & 23	North Coast
Nahamank I.R. 7	Yale-Lillooet
NahlinRiver	Bulkley Valley-Stikine
Nahlquonate I.R. 2	Cariboo South
Nahun	Okanagan-Vernon
Nahwitti I.R. 4	North Island
Naikoon Provincial Park	North Coast
Naka Creek	North Island
Nakusp	Nelson-Creston
Nalos Landing	Powell R.-Sunshine Cst.
Namu	Powell R.-Sunshine Cst.
Nanaimo (see map)	Nanaimo
	Parksville-Qualicum
Nanaimo R. I.R. 4	Nanaimo
Nanaimo Townsite I.R. 1	Nanaimo
Nananahout I.R. 1	Yale-Lillooet
Nancut	Pr. George-Omineca

Nanoose Bay	Parksville-Qualicum
Naramata	Okanagan-Penticton
Narcisse's Farm I.R. 4	Okanagan-Boundary
Narcosli Creek	Cariboo North
Narrows Inlet	Powell R.-Sunshine Cst.
Nash I.R. 1	Bulkley Valley-Stikine
Nass Camp	North Coast
Nass River	North Coast
Natal	Kootenay
Nathlegalis I.R. 3	Powell R.-Sunshine Cst.
Nation	Pr. George-Omineca
Nation Arm	Peace River South
Nautley I.R. 1	Pr. George-Omineca
Naykikoulth I.R. 13	Yale-Lillooet
Nazco Cemetery I.R. 20A	Cariboo North
Nazco I.R. 20	Cariboo North
Nazko	Cariboo North
Ndakdolk I.R. 54	North Coast
Ne-tsaw-greece I.R. 10	Bulkley Valley-Stikine
Necat I.R. 6	Yale-Lillooet
Necausley Creek I.R. 6	Cariboo South
Nechako Centre	Skeena
Necoslie I.R. 1	Pr. George-Omineca
Needles	Nelson-Creston
Needley	Peace River North
Neekas I.R. 4	North Coast
Nehalliston	Kamloops-N. Thompson
Nehounlee Lake	Pr. George-Omineca
Nekite I.R. 2	Powell R.-Sunshine Cst.
Nekliptum I.R. 1	Yale-Lillooet
Nelson	Nelson-Creston
Nelson Forks	Peace River North
Nelson Island	Powell R.-Sunshine Cst.
Nelway	Rossland-Trail
Nemaiah Valley	Cariboo South
Nequatque I.R.	W. Vancouver-Garibaldi
Neroutsos Inlet	North Island
Nesikep I.R. 6A	Yale-Lillooet
Neskain	Shuswap
Neskainlith	Shuswap
Ness Lake	Pr. George North
Nesuch I.R. 3	W. Vancouver-Garibaldi
Nesuk I.R. 4	North Island
New Aiyansh	North Coast
New Clew	North Coast
New Denver	Nelson-Creston
New Hazelton I.R. 11 & 19	Bulkley Valley-Stikine
New Kitseguelca I.R. 2	Bulkley Valley-Stikine
New Westminster	New Westminster
Newcastle Island	Nanaimo
Newgate	Kootenay
Newlands	Pr. George-Mt. Robson
Newport Beach	Okanagan-Vernon

Newton	Surrey-Newton	North Lake	Powell R.-Sunshine Cst.
Niagara	Okanagan-Boundary	North Lillooet	Yale-Lillooet
Nicholson	Columbia R.-Revelstoke	North Pender Island	Saanich N. & the Islands
Nickel Palm I.R. 4	Yale-Lillooet	North Pine	Peace River North
Nickel Plate	Okanagan-Boundary	North Saanich	Saanich N. & the Islands
Nickeyeah I.R. 25	Yale-Lillooet	North Star	Kootenay
Nicoelton I.R. 6	Yale-Lillooet	North Tacla Lake I.R.	Bulkley Valley-Stikine
Nicola	Yale-Lillooet	North Thompson I.R. 1	Kamloops-N. Thompson
Nicola Lake	Yale-Lillooet	N. Vancouver (see map)	N. Vancouver-Lonsdale
Nicola Mameet I.R. 1	Yale-Lillooet		N. Vancouver-Seymour
Nicolum Park	Yale-Lillooet		W. Vancouver-Capilano
Nicomen	Yale-Lillooet	Northfield	Nanaimo
Nicomen Island	Mission-Kent	Norway Island	Saanich N. & the Islands
Nig	Peace River North	Notch Hill	Shuswap
Nigel Island	North Island	Nuchatl I.R. 1	North Island
Nimpkish Heights	North Island	Nuchatlitz	North Island
Nimpkish I.R. 2	North Island	Nukko Lake	Pr. George North
Nimpkish Lake	North Island	Nulki Lake	Pr. George-Omineca
Nimpo Lake	Cariboo South	Nursery	Okanagan-Boundary
Nine Mile Creek	Yale-Lillooet	Nuuautin I.R. 2A	Yale-Lillooet
93 Mile	Cariboo South		
94 Mile	Cariboo South	O	
95 Mile	Cariboo South	O'Keefe	Shuswap
96 Mile	Cariboo South	O-tsaw-las I.R. 5	North Island
97 Mile	Cariboo South	O-ya-kum-la I.R. 11	North Island
99 Mile	Cariboo South	Oak Bay	Oak Bay-Gordon Head
Ningunsaw Valley	Bulkley Valley-Stikine	Oak Hills	Kamloops-N. Thompson
Ninstints	North Coast	Oalthkyim I.R. 4	Powell R.-Sunshine Cst.
Nishanocknawnak I.R. 35	North Coast	Oasis	Rossland-Trail
Niskonlith Lake	Shuswap	Oatswish I.R. 13	North Coast
Niteal	Peace River North	Occosh I.R. 8	North Island
Nithi River	Pr. George-Omineca	Ocean Falls	North Coast
Nitinaht (Nitinat)	Alberni	Ocean Park	Surrey-White R.ock
Nkaih I.R. 10	Yale-Lillooet	Oclucje I.R. 7	North Island
No-Cut I.R. 5	Bulkley Valley-Stikine	Octopus Islands	North Island
Nocten I.R. 19	Yale-Lillooet	Oetco Flats	Peace River South
Nohomeen I.R. 23	Yale-Lillooet	Ogden	Yale-Lillooet
Nooaitch Grass I.R. 9	Yale-Lillooet	Ohamil I.R. 1	Yale-Lillooet
Nooaitch I.R. 10	Yale-Lillooet	Okanagan Centre	Okanagan East
Noonla I.R. 6	Pr. George-Omineca	Okanagan Falls	Okanagan-Boundary
Nooseseck I.R. 2	North Coast	Okanagan Landing	Okanagan-Vernon
Noota I.R. 4	North Coast	Okanagan Mission	Okanagan East
Nootka	North Island	Oke I.R. 10	North Island
Nootka Island	North Island	Okeover Arm	Powell R.-Sunshine Cst.
Nootka Light Station	North Island	Olalla	Okanagan-Boundary
Noralee	Bulkley Valley-Stikine	Old Clemenens I.R. 16	Cariboo South
Norbury Lake	Columbia R.-Revelstoke	Old Country Meadow I.R. 4	Pr. George-Omineca
Norman Lake	Pr. George-Omineca	Old Fort	Bulkley Valley-Stikine
North Bay	Shuswap	Old Hogem	Pr. George-Omineca
North Bend	Yale-Lillooet	Old Remo	Skeena
North Bonaparte	Cariboo South	Old Town	Kootenay
North Bulkley	Bulkley Valley-Stikine	Old Town Creek	Shuswap
North Gables	Cariboo North	Ole Johnson	Okanagan-Boundary

Oliver
Oliver Lake
Olson
Omineca I.R. 1
103 Mile
104 Mile
100 Mile House
101 Mile House
105 Mile House
108 Mile House
111 Mile House
114 Mile House
122 Mile House
127 Mile House
141 Mile House
150 Mile House
105 Mile Post
108 Mile Ranch
One Island Lake
One Mile I.R. 6
Onion Lake
Onward
Oona River
Oosta
Oosta Lake
Ootischenia
Opemit I.R. 4
Opisaht (Opitsat)
Oregon Jack Creek
Orford Bay I.R. 4
Ormonde Creek
Osborn Bay
Osland
Osoyoos
Osprey Lake
Othello
Otter Bay
Otter Lake
Otter Lake I.R. 2
Otter Point
Ottertail
Ouchton I.R. 3
Ououkinsh I.R. 5
Ous I.R. 17
Owen Bay
Owh-wis-too-a-wan I.R. 10
Owl Creek
Owossitsa I.R. 6
Owun I.R. 24
Oyama
Oyster Bay
Oyster River

Okanagan-Boundary
North Coast
Kootenay
Bulkley Valley-Stikine
Cariboo South
Cariboo South
Cariboo South
Cariboo South
Cariboo South
Cariboo South
Cariboo South
Cariboo South
Cariboo South
Cariboo South
Cariboo North
Cariboo North
Yale-Lillooet
Cariboo South
Peace River South
Yale-Lillooet
Skeena
Cariboo South
North Coast
Bulkley Valley-Stikine
Bulkley Valley-Stikine
Rossland-Trail
North Island
Alberni
Yale-Lillooet
Powell R.-Sunshine Cst.
Pr. George-Omineca
Cowichan-Ladysmith
North Coast
Okanagan-Boundary
Yale-Lillooet
Yale-Lillooet
Saanich N. & the Islands
Yale-Lillooet
Shuswap
Malahat-Juan de Fuca
Columbia R.-Revelstoke
North Island
North Island
North Island
North Island
Powell R.-Sunshine Cst.
W. Vancouver-Garibaldi
North Island
North Coast
Okanagan East
Comox Valley
Comox Valley

P

Pa-aat I.R. 6
Pa-cat'l-lin-ne I.R. 3
Pachena Point
Pacific
Pack River I.R. 2
Pahas I.R. 3
Paldi
Palling
Palliser
Panorama
Panorama Ridge
Papekwatchin I.R. 4
Papsilqua I.R.
Papyum Graveyard I.R. 27C
Papyum I.R. 27 & 27A
Paradise Point
Park Siding
Parkland
Parksville
Parsnip I.R. 5
Parson
Pashilqua I.R. 2 & 2A
Pasley Island
Pass Creek
Passmore
Paterson
Patterson Lake
Paukeanum I.R. 3
Paul Lake
Paul's Basin I.R. 2
Paul's I.R. 6
Paulson
Pavey
Pavilion
Pawala I.R. 5
Paxton Valley
Paykulkum I.R. 14
Peachland
Peardonville
Pearse Islands
Peavine Valley
Peejay
Pegleg I.R. 3A
Pel-looth'l-kai I.R. 17
Pemberton
Pemberton Meadows
Pemynoos I.R. 9
Pender Harbour
Pender Island
Pendleton Bay
Penece I.R. 11
Pennask Lake

North Coast
North Island
Alberni
Skeena
Pr. George North
Powell R.-Sunshine Cst.
Cowichan-Ladysmith
Bulkley Valley-Stikine
Columbia R.-Revelstoke
Columbia R.-Revelstoke
Surrey-Newton
Mission-Kent
Yale-Lillooet
Yale-Lillooet
Yale-Lillooet
Shuswap
Rossland-Trail
Peace River South
Parksville-Qualicum
Peace River South
Columbia R.-Revelstoke
Yale-Lillooet
Powell R.-Sunshine Cst.
Rossland-Trail
Nelson-Creston
Rossland-Trail
Alberni
Powell R.-Sunshine Cst.
Kamloops-N. Thompson
Yale-Lillooet
Yale-Lillooet
Rossland-Trail
Bulkley Valley-Stikine
Yale-Lillooet
Powell R.-Sunshine Cst.
Shuswap
W. Vancouver-Garibaldi
Okanagan-Penticton
Matsqui
North Island
Cariboo North
Peace River North
Yale-Lillooet
Powell R.-Sunshine Cst.
W. Vancouver-Garibaldi
W. Vancouver-Garibaldi
Yale-Lillooet
Powell R.-Sunshine Cst.
Saanich N. & the Islands
Bulkley Valley-Stikine
Powell R.-Sunshine Cst.
Yale-Lillooet

Pennington	Bulkley Valley-Stikine	Porlier Pass	Saanich N. & the Islands
Penny	Pr. George-Mt. Robson	Porpoise Bay	Powell R.-Sunshine Cst.
Penticton	Okanagan-Penticton	Port Alberni	Alberni
Perow	Bulkley Valley-Stikine	Port Albion	Alberni
Perrets I.R. 11	Mission-Kent	Port Alice	North Island
Perry Creek	Kootenay	Port Clements	North Coast
Perry Siding	Nelson-Creston	Port Coquitlam	Port Coquitlam
Pete Suckers I.R. 13	Cariboo South	Port Desire	Alberni
Peter Alex I.R. 6	Bulkley Valley-Stikine	Port Edward	North Coast
Peters I.R.	Chilliwack	Port Eliza	North Island
Phelan	North Coast	Port Essington	North Coast
Phillips Arm	Powell R.-Sunshine Cst.	Port Hamen	Maple Rdg.-Pitt Meadows
Phillips Lake	Shuswap	Port Hardy	North Island
Phoenix	Okanagan-Boundary	Port Kells	Surrey-Cloverdale
Piers Island	Saanich N. & the Islands	Port McNeill	North Island
Pilot Bay	Nelson-Creston	Port Mellon	Powell R.-Sunshine Cst.
Pinantan Lake	Kamloops-N. Thompson	Port Moody	Port Moody-Burnaby Mt.
Pinchi	Pr. George-Omineca	Port Neville	Powell R.-Sunshine Cst.
Pinchie I.R. 2	Pr. George-Omineca	Port Renfrew	Malahat-Juan de Fuca
Pinchie Lake	Pr. George-Omineca	Port Simpson	North Coast
Pine Island	Powell R.-Sunshine Cst.	Port Washington	Saanich N. & the Islands
Pine Pass	Peace River South	Portage Mountain	Peace River North
Pine Valley	Cariboo North	Porteau	W. Vancouver-Garibaldi
Pine Valley	Peace River South	Porteous	Columbia R.-Revelstoke
Pinegrove	Cariboo North	Porter Landing	Bulkley Valley-Stikine
Pinesul	Peace River South	Porto Rico	Rossland-Trail
Pineview	Peace River North	Postill	Okanagan East
Pink Mountain	Peace River North	Potato Point I.R. 3	Powell R.-Sunshine Cst.
Pinkut Lake	Bulkley Valley-Stikine	Potter	Cariboo South
Pipseul I.R. 3	Yale-Lillooet	Pouce Coupe	Peace River South
Pitman	Skeena	Poupore	Rossland-Trail
Pitquah	Yale-Lillooet	Powell River	Powell R.-Sunshine Cst.
Pitt Island	North Coast	Powers Addition	Kamloops
Pitt Meadows	Maple Rdg.-Pitt Meadows	Poyam I.R. 9	W. Vancouver-Garibaldi
Pixie Beach	Okanagan East	Prairie Valley	Okanagan-Penticton
Pleasant Camp	Bulkley Valley-Stikine	Premier	North Coast
Pleasantside	Port Moody-Burnaby Mt.	Premier Lake	Columbia R.-Revelstoke
Plumper Cove	Powell R.-Sunshine Cst.	Prespatou	Peace River North
Plumper Harbour	North Island	Pressy Lake	Cariboo South
Point No Point (Glacier Point)	Malahat-Juan de Fuca	Prevost Island	Saanich N. & the Islands
Pointer Island	North Coast	Priestly	Bulkley Valley-Stikine
Poison Creek I.R. 17	Bulkley Valley-Stikine	Prince George (see map)	Pr. George-Mt. Robson
Pokheitsk I.R. 10	Yale-Lillooet		Pr. George North
Pole Island I.R. 14	North Coast		Pr. George-Omineca
Polley	Yale-Lillooet	Prince Leboo Island	North Coast
Pooyeith I.R. 3	Yale-Lillooet	Prince Rupert	North Coast
Pope Landing	Powell R.-Sunshine Cst.	Princeton	Yale-Lillooet
Popkum	Chilliwack	Pritchard	Shuswap
Poplar Creek	Nelson-Creston	Procter	Nelson-Creston
Poplar Grove	Okanagan-Penticton	Progress	Peace River South
Poplar Point	Okanagan West	Prophet River	Peace River North
Poquiosin and Skamain I.R. 13	W. Vancouver-Garibaldi	Protection Island	Nanaimo
Porcher Island	North Coast	Prudhomme Lake	North Coast

Psacelay
Puckatholetchin I.R. 11
Pulcah I.R. 15
Pulteney Point
Punchaw
Puntchesakut Lake
Puntzi Lake
Purden Lake
Pure Lake
Putkwa I.R. 14
Pylades Island
Pym Island
Pyramid

Skeena
Yale-Lillooet
North Island
North Island
Pr. George-Omineca
Cariboo North
Cariboo South
Pr. George-Mt. Robson
North Coast
Yale-Lillooet
Nanaimo
Saanich N. & the Islands
Kamloops-N. Thompson

Q

Quaal I.R. 3 & 3A
Quaaout
Quadra Island
Quaee I.R. 7
Qualark I.R. 4
Qualicum
Qualicum Bay
Qualicum Beach
Quan-skum-ksin-mich-mich
Quaniwsom I.R. 2
Quartcha I.R. 3
Quathiaski Cove
Quatlenemo I.R. 5
Quatleyo I.R. 12
Quatsino
Quatsino Sub Division I.R. 18
Quattishe I.R. 1
Quaw
Quay I.R. 4
Quckwa I.R. 7
Queen Charlotte City
Queens Bay
Queens Cove
Quequa I.R. 6
Quesnel
Quesnel View
Quick
Quilchena
Quineex I.R. 8
Quinogag I.R. 61
Quinsam

North Coast
Shuswap
North Island
Powell R.-Sunshine Cst.
Yale-Lillooet
Parksville-Qualicum
Parksville-Qualicum
Parksville-Qualicum
Bulkley Valley-Stikine
Powell R.-Sunshine Cst.
North Coast
North Island
Yale-Lillooet
North Island
North Island
North Island
Pr. George North
Powell R.-Sunshine Cst.
North Coast
North Coast
Nelson-Creston
North Island
Powell R.-Sunshine Cst.
Cariboo North
Cariboo North
Bulkley Valley-Stikine
Yale-Lillooet
North Island
North Coast
North Island

R

Racing River
Radium
Radium Hot Springs
Rainy Bay
Rainy Hollow

Peace River North
Columbia R.-Revelstoke
Columbia R.-Revelstoke
Alberni
Bulkley Valley-Stikine

Ramage
Rance Island
Ranchero
Range I.R. 13
Rankin Cove
Raspberry
Rathrevor Beach
Rausch Valley
Rayleigh
Read Island
Reclaim
Red Bluff
Red Bluff I.R. 88
Red Cliff I.R. 13
Red Lake
Red Mountain
Red Pass
Red Rock
Red Rose
Redgrave
Redonda Bay
Redroofs
Redsand
Redstone
Redstone Cemetery I.R. 1B
Redstone Flat I.R. 1A
Redwater Creek I.R. 30
Refuge Cove
Reid Island
Reid Lake
Reiswig
Remac
Remo
Renata
Retallack
Retaskit
Revelstoke
Rhone
Rich Bar
Richmond (see map)

Kamloops-N. Thompson
Alberni
Shuswap
Okanagan-Boundary
Alberni
Rossland-Trail
Parksville-Qualicum
Pr. George-Mt. Robson
Kamloops-N. Thompson
North Island
Abbotsford
Cariboo North
North Coast
North Coast
Kamloops
Rossland-Trail
Pr. George-Mt. Robson
Pr. George-Mt. Robson
Bulkley Valley-Stikine
Columbia R.-Revelstoke
Powell R.-Sunshine Cst.
Powell R.-Sunshine Cst.
Kamloops-N. Thompson
Cariboo South
Cariboo South
Cariboo South
Cariboo North
Powell R.-Sunshine Cst.
Cowichan-Ladysmith
Pr. George North
Okanagan-Vernon
Rossland-Trail
Skeena
Rossland-Trail
Nelson-Creston
Yale-Lillooet
Columbia R.-Revelstoke
Okanagan-Boundary
Cariboo North
Richmond Centre
Richmond East
Richmond-Steveston
Pr. George-Mt. Robson
Abbotsford
North Coast
Kootenay
Yale-Lillooet
Nelson-Creston
Cariboo South
Skeena
Malahat-Juan de Fuca
Powell R.-Sunshine Cst.
Rossland-Trail

Rider
Ridgedale
Ridley
Riley
Riley Creek
Riondel
Riske Creek
Ritchie
River Jordon
Rivers Inlet
Rvale

Robbins Range	Kamloops-N. Thompson	Sahali	Kamloops-N. Thompson
Roberts Creek	Powell R.-Sunshine Cst.	Sahhacum I.R. 1	Abbotsford
Roberts Lake	North Island	Sahhaltkum	Shuswap
Robson	Rossland-Trail	Sahtlam	Cowichan-Ladysmith
Rock Bay	North Island	St. Eugene Mission	Kootenay
Rock Creek	Okanagan-Boundary	St. Ives	Shuswap
Roe Lake	Cariboo South	St. Joseph Mission	Cariboo North
Rogers Pass	Columbia R.-Revelstoke	Saint Mary's I.R. 1A	Kootenay
Rolla	Peace River South	St. Mary's Lake	Pr. George-Mt. Robson
Roosville	Kootenay	St. Vincent Bay	Powell R.-Sunshine Cst.
Roper's Meadow I.R. 14	Cariboo South	Sakinaw Lake	Powell R.-Sunshine Cst.
Rose Harbour	North Coast	Salaquo I.R. 4	Pr. George-Omineca
Rose Hill	Kamloops	Sallahus I.R. 20 & 20A	Powell R.-Sunshine Cst.
Rose Lake	Bulkley Valley-Stikine	Salmo	Rossland-Trail
Rose Prairie	Peace River North	Salmon Arm	Shuswap
Rosebery	Nelson-Creston	Salmon Bay I.R. 3	Powell R.-Sunshine Cst.
Rosedale	Chilliwack	Salmon Lake	Yale-Lillooet
Rosen Lake	Kootenay	Salmon Ranch	Shuswap
Rosewall Creek	Comox Valley	Salmon Valley	Pr. George North
Ross Lake	Bulkley Valley-Stikine	Salt Lake	North Coast
Ross Spur	Rossland-Trail	Saltair	Cowichan-Ladysmith
Rossland	Rossland-Trail	Saltery Bay	Powell R.-Sunshine Cst.
Rosswood	Skeena	Saltspring Island	Saanich N. & the Islands
Round Lake	Bulkley Valley-Stikine	Salvus	Skeena
Round Prairie	Kootenay	Sam Adams I.R. 12	Yale-Lillooet
Roy	Powell R.-Sunshine Cst.	Samahquam I.R. 1	W. Vancouver-Garibaldi
Royston	Comox Valley	Sampson's Meadow I.R. 11A	Cariboo South
Ruby Creek	Mission-Kent	San Jose I.R. 6	Cariboo South
Ruby Lake	Powell R.-Sunshine Cst.	San Josef	North Island
Rumble Beach	North Island	San Josef River	North Island
Rupert	Bulkley Valley-Stikine	Sanca	Nelson-Creston
Rushton Island	North Coast	Sand Creek	Kootenay
Ruskin	Mission-Kent	Sand Island I.R. 4	North Coast
Ruth Lake	Cariboo South	Sand Point	North Island
Rutland	Okanagan East	Sandon	Nelson-Creston
Ruxton Island	Nanaimo	Sandspit	North Coast
Ryan	Kootenay	Sandwick	Comox Valley
Ryder Lake	Chilliwack	Sandy Harry I.R. 4	Cariboo South
Rykerts	Nelson-Creston	Sandy Island	Comox Valley
		Sanklksgamal I.R. 80	North Coast
		Saouchten I.R. 18	North Coast
		Sapeye Lake	Cariboo South
		Saratoga Beach	Comox Valley
		Sardis	Chilliwack
		Sarita	Alberni
		Saseenos	Malahat-Juan de Fuca
		Satunquin I.R. 5	North Coast
		Saturna Island	Saanich N. & the Islands
		Saughanaught I.R. 22	Powell R.-Sunshine Cst.
		Savary Island	Powell R.-Sunshine Cst.
		Savey I.R. 15	North Island
		Savona	Kamloops
		Savory	Pr. George-Omineca
S			
Saagoombahlah I.R. 6	Powell R.-Sunshine Cst.		
Saaiyouck I.R. 6	Powell R.-Sunshine Cst.		
Saanich (see map)	Oak Bay-Gordon Head		
	Saanich N. & the Islands		
	Saanich South		
Saanichton	Saanich N. & the Islands		
Sachteen I.R. 2 & 2A	Mission-Kent		
Sackanitecla I.R. 2	Pr. George-Omineca		
Sackum I.R. 3	Yale-Lillooet		
Saddle Horse I.R. 2	Cariboo South		
Saddle Rock	Yale-Lillooet		
Sagar Lake	North Coast		

Sawquamain I.R. 19A	Powell R.-Sunshine Cst.	Shalalth	Yale-Lillooet
Saxton Lake	Pr. George North	Shames	Skeena
Say-La-Quas I.R. 10	Malahat-Juan de Fuca	Shannon Bay	North Coast
Sayward	North Island	Shannon Creek I.R. 28	Powell R.-Sunshine Cst.
Scamakounst I.R. 19	North Coast	Shannon Lake	Okanagan West
Scarlett Point	North Island	Shaw Spring	Yale-Lillooet
Scaucy I.R. 5	Yale-Lillooet	Shawnigan Lake	Malahat-Juan de Fuca
Schelawat I.R. 1	Chilliwack	Shawniken I.R. 3	Yale-Lillooet
Schikaelton I.R. 16	Yale-Lillooet	Shearer Dale	Peace River South
Schkam	Yale-Lillooet	Shearwater	North Coast
Schoen Lake	North Island	Sheep Creek	Rossland-Trail
Schroeder Creek	Nelson-Creston	Sheganny I.R. 14	North Coast
Scotch Creek	Shuswap	Shell Island I.R. 3	North Island
Scotia Bay	Bulkley Valley-Stikine	Shell Lake	Pr. George North
Scotia River	North Coast	Shelley	Pr. George-Mt. Robson
Scott Island	Cowichan-Ladysmith	Shelter Bay	Columbia R.-Revelstoke
Scotty Creek	Okanagan East	Shelter Point	Comox Valley
Scowban I.R. 28	North Coast	Sheraton	Bulkley Valley-Stikine
Scowlitz I.R. 1	Mission-Kent	Sheraton Creek	Bulkley Valley-Stikine
Scuttsap I.R. 11 & 11A	North Coast	Shere	Pr. George-Mt. Robson
Sea Island	Richmond Centre	Sheridan Lake	Cariboo South
Seabird Island	Mission-Kent	Sherman	W. Vancouver-Garibaldi
Seaford	Powell R.-Sunshine Cst.	Sheslay	Bulkley Valley-Stikine
Seah I.R. 5	Yale-Lillooet	Shingle Creek	Okanagan-Penticton
Seaichem I.R. 16	W. Vancouver-Garibaldi	Shirley	Malahat-Juan de Fuca
Seaks I.R. 3 & 60	North Coast	Sho-ook I.R. 5	Yale-Lillooet
Seaside Park	Powell R.-Sunshine Cst.	Shoomart I.R. 5	North Island
Seaspunkut I.R. 4	Pr. George-Omineca	Shoowahtians I.R. 4	North Coast
Seaton	Bulkley Valley-Stikine	Shoreacres	Nelson-Creston
Sechelt	Powell R.-Sunshine Cst.	Shoreholme	Nelson-Creston
Secret Cove	Powell R.-Sunshine Cst.	Shoskhost I.R. 7	Yale-Lillooet
Seddall	Yale-Lillooet	Shpazpchinh I.R. 20	Yale-Lillooet
Seeley Lake	Bulkley Valley-Stikine	Shrypttahooks I.R. 7	Yale-Lillooet
Seeney	Columbia R.-Revelstoke	Shulus	Yale-Lillooet
Sekaleton I.R. 21	Powell R.-Sunshine Cst.	Shumway Lake	Kamloops
Selma Park	Powell R.-Sunshine Cst.	Shuouchten I.R. 15	Yale-Lillooet
Semach I.R. 2	North Island	Shushartie	North Island
Semiahmoo	Surrey-White R.ock	Shuswap	Columbia R.-Revelstoke
Semlin	Yale-Lillooet	Shuswap	Shuswap
Septimus	Peace River South	Shuswap Falls	Okanagan-Vernon
Seshlet I.R. 2	Powell R.-Sunshine Cst.	Shutty Bench	Nelson-Creston
Seton Lake	Yale-Lillooet	Siakin I.R. 4	Powell R.-Sunshine Cst.
Seton Portage	Yale-Lillooet	Sicamous	Shuswap
Seven Lakes	Kamloops	Sidina I.R. 6	Bulkley Valley-Stikine
Seven Mile Corner	Peace River South	Sidney	Saanich N. & the Islands
70 Mile House	Cariboo South	Sik-e-dakh I.R. 2	Bulkley Valley-Stikine
Sewell Inlet	North Coast	Sikanni	Peace River North
Seymour Arm	Shuswap	Sikanni Chief	Peace River North
Seymour Creek I.R. 2	N. Vancouver-Seymour	Silica	Rossland-Trail
Seymour Lake	Bulkley Valley-Stikine	Silicon I.R. 2	Yale-Lillooet
Seymour Meadows I.R. 19	Cariboo South	Silver Beach	Shuswap
Shackan I.R. 11	Yale-Lillooet	Silver Creek	Shuswap
Shady Valley	Pr. George-Omineca	Silver Creek	Yale-Lillooet

Silver Lakes	Peace River North	Skwah I.R. 4	Chilliwack
Silver Salmon Lake I.R. 5	Bulkley Valley-Stikine	Skwahla I.R. 2	Chilliwack
Silver Star	Okanagan-Vernon	Skwali I.R. 3	Chilliwack
Silver Star Foothills	Okanagan-Vernon	Skwawkweehm I.R. 17	Powell R.-Sunshine Cst.
Silver Valley	Maple Rdg.-Pitt Meadows	Skway I.R. 5	Chilliwack
Silverdale	Mission-Kent	Skwayaynope I.R. 26	Yale-Lillooet
Silverton	Nelson-Creston	Skweahm I.R. 10	Mission-Kent
Sim Creek I.R. 5	Powell R.-Sunshine Cst.	Slayathlum I.R. 16	Powell R.-Sunshine Cst.
Similkameen Falls	Yale-Lillooet	Sleetsis I.R. 6	Yale-Lillooet
Simon Fraser University	Port Moody-Burnaby Mt.	Sliammon	Powell R.-Sunshine Cst.
Simoom Sound	Powell R.-Sunshine Cst.	Slim Creek	Pr. George-Mt. Robson
Simpson Ranch	Peace River North	Sloane	Bulkley Valley-Stikine
Sinclair Mills	Pr. George-Mt. Robson	Slocan	Nelson-Creston
Sinkut Lake	Pr. George-Omineca	Slocan Park	Nelson-Creston
Sinnce-tah-lah I.R. 2	Cariboo North	Slooks I.R. 21	North Coast
Sirdar	Nelson-Creston	Slosh I.R. 1A	Yale-Lillooet
Siska Flat I.R. 3	Yale-Lillooet	Small Inlet	North Island
Six Mile Meadow I.R. 6	Pr. George-Omineca	Small Island I.R. 4	Powell R.-Sunshine Cst.
Six Mile Point	Shuswap	Smelt Bay	Powell R.-Sunshine Cst.
Skagit Valley	Yale-Lillooet	Smeshalin I.R. 18	Powell R.-Sunshine Cst.
Skaigha I.R. 2	North Coast	Smith River	Peace River North
Skawahlook I.R. 1	Mission-Kent	Smithers	Bulkley Valley-Stikine
Skawahlum I.R. 10	Yale-Lillooet	Smithers Landing	Bulkley Valley-Stikine
Skaynaneichst I.R. 12	Yale-Lillooet	Smuggler Cove	Powell R.-Sunshine Cst.
Skedance I.R. 8	North Coast	Snake River	Peace River North
Skedans	North Coast	Snootli Creek	North Coast
Skeena	North Coast	Snyder	Peace River North
Skeena Crossing	Bulkley Valley-Stikine	Soames Point	Powell R.-Sunshine Cst.
Skeikut I.R. 9	Yale-Lillooet	Sockeye	North Coast
Skemeoskuankin I.R. 7 & 8	Okanagan-Boundary	Soda Creek	Cariboo North
Skhpowtz I.R. 4	Yale-Lillooet	Soda Creek Ranch I.R. 1	Cariboo North
Skidegate	North Coast	Sointula	North Island
Skidegate Mission	North Coast	Soldatquo I.R. 12	Yale-Lillooet
Skidgate Landing	North Coast	Solsqua	Shuswap
Skihist	Yale-Lillooet	Somenos	Cowichan-Ladysmith
Skilak I.R. 14	North Coast	Sonora Island	North Island
Skin Lake	Bulkley Valley-Stikine	Sooke	Malahat-Juan de Fuca
Sklahhesten I.R.	Mission-Kent	Soowahlie I.R. 14	Abbotsford
Skooks Landing	Peace River North	Sophe I.R. 14	North Island
Skookumchuck	Columbia R.-Revelstoke	Sorrento	Shuswap
Skookumchuck	Mission-Kent	South Dawson	Peace River South
Skookumchuck I.R. 27	Powell R.-Sunshine Cst.	South Hazelton	Bulkley Valley-Stikine
Skoonka	Yale-Lillooet	South Nepa I.R. 7	Yale-Lillooet
Skoonkoon I.R. 2	Yale-Lillooet	South Pender Island	Saanich N. & the Islands
Skowishin Graveyard I.R. 10	W. Vancouver-Garibaldi	South Shalalth	Yale-Lillooet
Skowishin I.R. 7	W. Vancouver-Garibaldi	South Slocan	Nelson-Creston
Skowquiltz R. I.R. 3	North Coast	South Taylor	Peace River South
Skuet I.R. 6	Yale-Lillooet	South Wellington	Nanaimo
Skulkayn I.R. 10	Chilliwack	Southbank	Bulkley Valley-Stikine
Skumalasp Island	Mission-Kent	Sowchea	Pr. George-Omineca
Skuppah I.R. 1	Yale-Lillooet	Soyandostar I.R. 2	Pr. George-Omineca
Skutz I.R. 7 & 8	Cowichan-Ladysmith	Spahomin Creek I.R. 4	Yale-Lillooet
Skwaam Bay (Sqaam Bay)	Shuswap	Spakels I.R. 17	North Coast

Spallumcheen	Shuswap	Stoddart Creek	Peace River North
Spanaknok I.R. 57	North Coast	Stone I.R. 1A	Cariboo South
Sparwood	Kootenay	Stone Island	Alberni
Spatsum	Yale-Lillooet	Stoner	Pr. George-Mt. Robson
Spayaks I.R. 60	North Coast	Stoney Creek	Columbia R.-Revelstoke
Spectacle Lake	Malahat-Juan de Fuca	Stony Creek I.R. 1	Pr. George-Omineca
Spencer Hill	Okanagan-Boundary	Stony Point	North Coast
Spences Bridge	Yale-Lillooet	Storm Bay	Powell R.-Sunshine Cst.
Speous I.R. 8	Yale-Lillooet	Stout	Yale-Lillooet
Speyum I.R. 3	Yale-Lillooet	Straiton	Abbotsford
Spider Lake	Parksville-Qualicum	Strandberg Bay	Peace River South
Spillimacheen	Columbia R.-Revelstoke	Strathcona Park Lodge	North Island
Spilmouse I.R. 4	Cariboo South	Strathnaver	Cariboo North
Spintlum Flat I.R. 3	Yale-Lillooet	Strawberry Hill	Surrey-Newton
Spokin Lake	Cariboo North	Streatham	Bulkley Valley-Stikine
Spokwan I.R. 48	North Coast	Stryen I.R. 9	Yale-Lillooet
Spring Brook	Kamloops-N. Thompson	Stuart Island	Powell R.-Sunshine Cst.
Spring Cove	Alberni	Stuart Lake	Pr. George-Omineca
Springhouse	Cariboo South	Stuart River	Pr. George-Omineca
Sproat Lake	Alberni	Stubbs Island	Alberni
Spuzzum	Yale-Lillooet	Stuie	North Coast
Squaam Bay (Skwaam Bay)	Shuswap	Stullawheets I.R. 8	Yale-Lillooet
Squaderee I.R. 91	North Coast	Stump Lake	Yale-Lillooet
Squamish	W. Vancouver-Garibaldi	Sturdee	Columbia R.-Revelstoke
Squaw-Hay-One I.R. 11	Cowichan-Ladysmith	Suahbin I.R. 19	Powell R.-Sunshine Cst.
Squawkum Creek	Mission-Kent	Sucker Lake	Pr. George North
Squeah	Yale-Lillooet	Sucwoa I.R. 6	North Island
Squiaala I.R. 7	Chilliwack	Sugar Lake	Okanagan-Vernon
Squianny I.R. 10	Yale-Lillooet	Sugarcane	Cariboo North
Squilax	Shuswap	Sukunka Valley	Peace River South
Squinas I.R. 2	Cariboo South	Sullivan	Surrey-Newton
Squirrel Cove	North Island	Sullivan Bay	Powell R.-Sunshine Cst.
Stagleap Creek	Rossland-Trail	Sulphurous Lake	Cariboo South
Staiyahanny I.R. 8	Yale-Lillooet	Sumas	Abbotsford
Stake Lake	Yale-Lillooet	Sumas Cemetery I.R. 12	Abbotsford
Stanley	Cariboo North	Summerland	Okanagan-Penticton
Stave Falls	Mission-Kent	Summit Lake	Kootenay
Stawamus Lake	W. Vancouver-Garibaldi	Summit Lake	Nelson-Creston
Steamboat	Peace River North	Summit Lake	Peace River North
Steelhead	Mission-Kent	Summit Lake	Pr. George North
Stellako	Pr. George-Omineca	Sundance	Peace River South
Stellaquo I.R. 5	Pr. George-Omineca	Sundance Lakes	Peace River South
Stemwinder Park	Okanagan-Boundary	Sundayman's Meadow I.R. 3	Cariboo North
Stephen	Columbia R.-Revelstoke	Sunningdale	Rossland-Trail
Stequumwhulpa	Shuswap	Sunnybrae	Shuswap
Stevan I.R. 4	Pr. George-Omineca	Sunnyside	Pr. George-Omineca
Steveston	Richmond-Steveston	Sunrise Valley	Peace River South
Stewardson Inlet	Alberni	Sunset Beach	W. Vancouver-Garibaldi
Stewart	North Coast	Sunset Prairie	Peace River South
Stewart Lake	Peace River South	Sunshine Bay	Nelson-Creston
Stillwater	Powell R.-Sunshine Cst.	Sunshine Valley	Yale-Lillooet
Stlakament I.R. 9	Yale-Lillooet	Suquash	North Island
Stockham Island	Alberni	Surge Narrows	North Island

Surprise	Bulkley Valley-Stikine	Tamarack	Peace River North
Surrey (see map)	Surrey-Cloverdale	Tanakut I.R. 4	Cariboo South
	Surrey-Green Timbers	Tankeah I.R. 5	North Coast
	Surrey-Newton	Tanoo I.R. 9	North Coast
	Surrey-Whalley	Tanu	North Coast
	Surrey-White Rock	Tappen	Shuswap
Susk I.R. 17	North Coast	Tarahne Park	Bulkley Valley-Stikine
Sutherland Hills	Okanagan East	Targe Creek	Pr. George-Omineca
Swahliseah I.R. 14	Yale-Lillooet	Tarrys	Nelson-Creston
Swan Lake	Bulkley Valley-Stikine	Taseko Lakes	Cariboo South
Swan Lake	Okanagan-Vernon	Tasu	North Coast
Swan Lake	Peace River South	Tatalrose	Bulkley Valley-Stikine
Swan Lake I.R. 3	Cariboo South	Tatcho Creek I.R. 11	Bulkley Valley-Stikine
Swansea	Kootenay	Tatchu I.R. 13	North Island
Swaycalse I.R. 3	Powell R.-Sunshine Cst.	Tatelkus Lake I.R. 28	Cariboo North
Swaywelat I.R. 12 & 12A	Powell R.-Sunshine Cst.	Tatense I.R. 16	North Coast
Sweeteen I.R. 3	Mission-Kent	Tatla I.R. 1	Bulkley Valley-Stikine
Sweetsbridge	Shuswap	Tatla Lake	Cariboo South
Sweetwater	Peace River South	Tatlatui Lake	Peace River South
Swift Creek	Pr. George-Mt. Robson	Tatlayoko Lake	Cariboo South
Swiftwater	Pr. George-Mt. Robson	Tatlow	Bulkley Valley-Stikine
Switsemalph	Shuswap	Tatogga Lake	Bulkley Valley-Stikine
Sydney Inlet	Alberni	Tatpo-oose I.R. 10	North Island
Syringa Creek	Rossland-Trail	Tatsadah Lake	Pr. George North
		Tatselawas I.R. 2	Pr. George-Omineca
		Tatton	Cariboo South
		Tatuk Lake	Pr. George-Omineca
		Taylor	Peace River North
		Tchahchelaithtenuum I.R. 10	Powell R.-Sunshine Cst.
		Tchentlo Lake	Pr. George-Omineca
		Tchesinkut Lake	Bulkley Valley-Stikine
		Tcimottf I.R. 1A	North Coast
		Teakerne Arm	Powell R.-Sunshine Cst.
		Teequaloose I.R. 3A	Yale-Lillooet
		Teeslee I.R. 3	Pr. George-Omineca
		Teeta I.R. 7	North Island
		Teko	Peace River South
		Telachick	Pr. George North
		Telegraph Cove	North Island
		Telegraph Creek	Bulkley Valley-Stikine
		Telkwa	Bulkley Valley-Stikine
		Ten Mile	Nelson-Creston
		Ten Mile Lake	Cariboo North
		Tent Island I.R. 8	Cowichan-Ladysmith
		Terrace	Skeena
		Tetana	Bulkley Valley-Stikine
		Tete Jaune	Pr. George-Mt. Robson
		Tete Jaune Cache	Pr. George-Mt. Robson
		Tetsa River	Peace River North
		Texada Island	Powell R.-Sunshine Cst.
		Texas Creek	Yale-Lillooet
		Tezzeron Lake	Pr. George-Omineca
		Theik I.R. 2	Malahat-Juan de Fuca
T			
Ta Ta Creek	Columbia R.-Revelstoke		
Ta-a-ack I.R. 5	Powell R.-Sunshine Cst.		
Tabor Lake	Pr. George-Mt. Robson		
Tache I.R. 1	Pr. George-Omineca		
Tacheeda	Pr. George North		
Tachick Lake	Pr. George-Omineca		
Tachie	Pr. George-Omineca		
Tackia Narrows	Pr. George-Omineca		
Tackuan I.R. 26A & 26B	North Coast		
Tacla Lake I.R. 9	Bulkley Valley-Stikine		
Tadanac	Rossland-Trail		
Tadinlay I.R. 15	Bulkley Valley-Stikine		
Taft	Shuswap		
Taghum	Nelson-Creston		
Tagish Lake	Bulkley Valley-Stikine		
Tahla (Kildala) I.R. 4	Skeena		
Tahlitan	Bulkley Valley-Stikine		
Tahlitan Forks I.R. 5	Bulkley Valley-Stikine		
Tahsis	North Island		
Tahsish I.R. 11	North Island		
Takla Lake	Pr. George-Omineca		
Takla Landing	Pr. George-Omineca		
Taku	Bulkley Valley-Stikine		
Takysie Lake	Bulkley Valley-Stikine		
Talahaat I.R. 16	North Coast		
Talcomy I.R. 3	Powell R.-Sunshine Cst.		
Tallheo	North Coast		

Theodosia Arm	Powell R.-Sunshine Cst.	Torrent	Columbia R.-Revelstoke
Thetis Island	Cowichan-Ladysmith	Tosehka I.R. 12	Skeena
Thomas Point I.R. 5	North Island	Towdystan	Cariboo South
Thomas Squinas Ranch I.R. 2A	Cariboo South	Towdystan Lake	Cariboo South
Thompson	Yale-Lillooet	Tower Lake	Peace River South
Thompson Sound	Powell R.-Sunshine Cst.	Towinock I.R. 2	Yale-Lillooet
Thornhill	Skeena	Tracard	Peace River South
Three Forks	Nelson-Creston	Traders Cove	Okanagan West
Three Islands I.R. 3	Matsqui	Trafalgar	Yale-Lillooet
Three Valley	Shuswap	Trail	Rossland-Trail
Thrums	Rossland-Trail	Tranquille	Kamloops
Thunder Hill	Columbia R.-Revelstoke	Tranquille Lake	Kamloops
Thunder River	Kamloops-N. Thompson	Tranquille Valley	Kamloops
Thunderbird	Skeena	Trapp Lake	Kamloops
Thurlow Island	North Island	Trapper Creek	North Coast
Thurston Bay	North Island	Tremblay	Peace River South
Thurston Bay	Powell R.-Sunshine Cst.	Trembleur Lake	Pr. George-Omineca
Thurston Harbour	North Coast	Trepanier	Okanagan-Penticton
Tiahn I.R. 27	North Coast	Trial Islands	Oak Bay-Gordon Head
Tibbets	Bulkley Valley-Stikine	Trinity Valley	Okanagan-Vernon
Tie Lake	Kootenay	Triple Island	North Coast
Tiilis	Shuswap	Troup	Nelson-Creston
Tilgatko I.R. 17	Cariboo South	Trout Creek	Bulkley Valley-Stikine
Tillicum Bay	Powell R.-Sunshine Cst.	Trout Creek	Okanagan-Penticton
Tillion I.R. 4	Cariboo South	Trout Lake	Nelson-Creston
Tinmusket I.R. 5A	Cariboo South	Trout Lake	Shuswap
Tintagel	Bulkley Valley-Stikine	Trout Lake Alec I.R. 16	Cariboo North
Tipella I.R. 7	Mission-Kent	Trout Lake Jonny I.R. 15	Cariboo North
Tlell	North Coast	Trutch	Peace River North
Toad River	Peace River North	Trutch Island	North Coast
Toba Inlet	Powell R.-Sunshine Cst.	Tsachia Lake I.R. 8	Cariboo South
Tobacco Plains	Kootenay	Tsai-kwi-ee I.R. 13	Powell R.-Sunshine Cst.
Toby Creek	Columbia R.-Revelstoke	Tsak I.R. 9	Bulkley Valley-Stikine
Toby Helenes Meadow I.R. 9	Cariboo South	Tsarksis I.R. 2	North Island
Toby Lake	Cariboo South	Tsauken I.R. 12	Yale-Lillooet
Toby's Meadow I.R. 4	Cariboo South	Tsawawmuck I.R. 1	Yale-Lillooet
Tochty	Kootenay	Tsawcome I.R. 1	Powell R.-Sunshine Cst.
Tod Mountain	Kamloops-N. Thompson	Tsawwassen	Delta South
Tofino	Alberni	Tsawwati I.R. 1	Powell R.-Sunshine Cst.
Toh-quo-eugh I.R. 2	North Island	Tsaytut Island	Bulkley Valley-Stikine
Tokenatch I.R. 5	Powell R.-Sunshine Cst.	Tseatah I.R. 2	Mission-Kent
Toketic	Yale-Lillooet	Tseetsum-Sawlasilah I.R. 6	Powell R.-Sunshine Cst.
Toksee I.R. 4	Powell R.-Sunshine Cst.	Tsemknawalqan I.R. 79	Skeena
Tomslake	Peace River South	Tsichgass Lake	Bulkley Valley-Stikine
Toodoggone Lake	Bulkley Valley-Stikine	Tsimlairen I.R. 15	North Coast
Toon I.R. 15	North Coast	Tsimmanweenclit I.R. 2	North Coast
Toops	Shuswap	Tsimpsean I.R. 2	North Coast
Toosey I.R. 1A	Cariboo South	Tsintack I.R. 7	North Coast
Toowitz I.R. 8	North Coast	Tsinkahtl I.R. 8	Yale-Lillooet
Topley	Bulkley Valley-Stikine	Tsinqueise I.R. 5	Skeena
Topley Landing	Bulkley Valley-Stikine	Tsinstikeptum I.R. 9 & 10	Okanagan West
Toquana I.R. 4	Powell R.-Sunshine Cst.	Tsintahktl I.R. 2	Yale-Lillooet
Tork I.R. 7	North Island	Tsitsk	Bulkley Valley-Stikine

Vernon Okanagan-Vernon
 Vesuvius Saanich N. & the Islands
 Victor Lake Shuswap
 Victoria (see map) Esquimalt-Metchosin
 Oak Bay-Gordon Head
 Victoria-Beacon Hill
 Victoria-Hillside
 Victoria Lake North Island
 Vidette Kamloops
 View Royal Esquimalt-Metchosin
 Village Island North Coast
 Village Island I.R. 1 North Island
 Vinsulla Kamloops-N. Thompson
 Vivian Lake Pr. George North
 Voilnadamtk I.R. 48 North Coast

W

Wabi Peace River South
 Wabron Kamloops-N. Thompson
 Wadhams Powell R.-Sunshine Cst.
 Wadsley W. Vancouver-Garibaldi
 Waglisla North Coast
 Wagner Ranch Peace River North
 Wahleach I.R. 2 Mission-Kent
 Waiwakum I.R. 14 W. Vancouver-Garibaldi
 Wakefield Creek Powell R.-Sunshine Cst.
 Wakems I.R. 6 North Island
 Walcott Bulkley Valley-Stikine
 Walhachin Kamloops
 Walhachin Yale-Lillooet
 Walker Pr. George-Mt. Robson
 Walkers Nelson-Creston
 Wallace Island Saanich N. & the Islands
 Walloper Lake Yale-Lillooet
 Walnut Grove Ft. Langley-Aldergrove
 Waneta Junction Rossland-Trail
 Wanklyn Kootenay
 War Lake Pr. George North
 Wardner Kootenay
 Ware Peace River South
 Warfield Rossland-Trail
 Warm Bay Bulkley Valley-Stikine
 Warner Bay Powell R.-Sunshine Cst.
 Wasa Columbia R.-Revelstoke
 Watch Lake Cariboo South
 Watson Island North Coast
 Waulp I.R. 10 Bulkley Valley-Stikine
 Waump I.R. 16 Powell R.-Sunshine Cst.
 Wawelth I.R. 3 Skeena
 Wawwat'1 I.R. 12 Powell R.-Sunshine Cst.
 Webster Creek I.R. 5 Cariboo South
 Websters Corners Maple Rdg.-Pitt Meadows
 Wedeene Skeena

Wedgwood Pr. George-Omineca
 Weeteeam I.R. 3 North Coast
 Weewanie Skeena
 Weissener Lake Peace River South
 Welcome Beach Powell R.-Sunshine Cst.
 Wellington Parksville-Qualicum
 Wells Cariboo North
 Wenez Pr. George-Omineca
 West Bench Okanagan-Penticton
 West Creston Nelson-Creston
 West Lake Park Pr. George-Omineca
 West Landing Bulkley Valley-Stikine
 West Midway Okanagan-Boundary
 West Moberly Lake I.R. 168A Peace River South
 West Moose Creek Peace River North
 West Vancouver (see map) N. Vancouver-Lonsdale
 W. Vancouver-Capilano
 W. Vancouver-Garibaldi
 Okanagan West
 Okanagan-Boundary
 Bulkley Valley-Stikine
 Cowichan-Ladysmith
 Rossland-Trail
 N. Vancouver-Seymour
 Cariboo North
 Okanagan West
 Kamloops-N. Thompson
 Powell R.-Sunshine Cst.
 Shuswap
 North Island
 Surrey-Whalley
 Nelson-Creston
 Okanagan East
 Powell R.-Sunshine Cst.
 Parksville-Qualicum
 W. Vancouver-Garibaldi
 Shuswap
 Bulkley Valley-Stikine
 Cariboo South
 Surrey-White Rock
 Kamloops-N. Thompson
 Pr. George-Omineca
 North Island
 Columbia R.-Revelstoke
 Mission-Kent
 Yale-Lillooet
 Alberni
 Wickaninnish Bay
 Wickaninnish Island
 Wild Rose Bay
 Wildwood
 Williams Beach
 Williams I.R. 2
 Williams Lake (see map)

	Cariboo South
Williams Prairie Meadow I.R. 1A	Pr. George-Omineca
Williamsons Landing	Powell R.-Sunshine Cst.
Willow Creek	Bulkley Valley-Stikine
Willow Flats	Peace River South
Willow Meadow I.R. 9	Cariboo South
Willow Point	Comox Valley
Willow Point	Nelson-Creston
Willow River	Cariboo North
Willow River	Pr. George-Mt. Robson
Willow Valley	Peace River South
Willowbrook	Okanagan-Boundary
Willowbrook	Peace River South
Willowvale	Pr. George-Omineca
Wilmer	Columbia R.-Revelstoke
Wilnaskancaud I.R. 3	North Coast
Wilkaskammel I.R. 14	North Coast
Wilson Creek	Powell R.-Sunshine Cst.
Wilson Landing	Okanagan West
Winchelsea Island	Parksville-Qualicum
Windermere	Columbia R.-Revelstoke
Windy Mouth I.R. 7	Cariboo South
Winfield	Okanagan East
Wingdam	Cariboo North
Winlaw	Nelson-Creston
Winter Harbour	North Island
Wire Cache	Kamloops-N. Thompson
Wise Island	Saanich N. & the Islands
Wistaria	Bulkley Valley-Stikine
Wolfe Creek I.R. 3	Yale-Lillooet
Wolfenden	Kamloops-N. Thompson
Wolverine River	Peace River South
Wonowon	Peace River North
Woodbury Creek	Nelson-Creston
Woodcock	Skeena
Woodfibre	W. Vancouver-Garibaldi
Woodhaven	Port Moody-Burnaby Mt.
Woodpecker	Pr. George-Mt. Robson
Woods Landing	Shuswap
Woodsdale	Okanagan East
Worth	Peace River South
Woss	North Island
Wright	Cariboo South
Wyclese I.R. 1	Powell R.-Sunshine Cst.
Wycliffe	Columbia R.-Revelstoke
Wycott's Flat I.R. 6	Cariboo South
Wynndel	Nelson-Creston

Y

Yaalstrick I.R. 1	Mission-Kent
Yagan I.R. 3	North Coast
Yahk	Kootenay
Yakats I.R. 5	North Island

Yaku	North Coast
Yakweakwoose I.R. 12	Chilliwack
Yaladelassla I.R. 4	Cariboo North
Yale	Yale-Lillooet
Yan	North Coast
Yankee Flats	Shuswap
Yard Creek	Shuswap
Yarksis	Alberni
Yarrow	Abbotsford
Yasitkun I.R. 21	North Coast
Yatze I.R. 13	North Coast
Yawaucht I.R. 11	Yale-Lillooet
Yekwaupsum I.R. 18 & 19	W. Vancouver-Garibaldi
Yelakin I.R. 4A	Yale-Lillooet
Yellow Point	Cowichan-Ladysmith
Yellowhead	Pr. George-Mt. Robson
Yennadon	Maple Rdg.-Pitt Meadows
Yensischuck I.R. 3	Pr. George-Omineca
Yeo Island I.R. 13	North Coast
Ymir	Rosland-Trail
Yoho	Columbia R.-Revelstoke
Yookwitz I.R. 12	W. Vancouver-Garibaldi
Youbou	Cowichan-Ladysmith
Young Lake	Cariboo South
Yreka	North Island
Yuquot	North Island

Z

Zacht I.R. 5	Yale-Lillooet
Zaimoetz I.R. 5	Skeena
Zaitscullachan I.R. 9	Mission-Kent
Zamora	Okanagan-Boundary
Zayas Island	North Coast
Zeballos	North Island
Zeke	North Peace River

