

ELECTION COMMISSION OF PAKISTAN

FORM-7
(See rule - 14)

FINAL LIST OF CONSTITUENCIES

Name of Province:

Khyber Pakhtunkhwa.

Provincial Assembly:

Provincial Assembly of Khyber Pakhtunkhwa.

No. and name of constituency	Extent of the constituency
PK-1 Chitral Upper	Chitral Upper District.
PK-2 Chitral Lower	Chitral Lower District.
PK-3 Swat-I	(a) Bahrain Tehsil; and (b) The following Patwar Circles of Khwazakhela Tehsil: (i) Fatehpur, (ii) Jaray Pia and (iii) Miandam of Swat District.
PK-4 Swat-II	(a) Census Charge No. 2 (Khwazakhela MC) of Khwazakhela Tehsil; (b) Khwazakhela Tehsil, excluding the following Patwar Circles: (i) Fatehpur, (ii) Jaray Pia and (iii) Miandam; and (c) Charbagh Tehsil, excluding the following Patwar Circles: (i) Kishawara, (ii) Mangor Kot and (iii) Teligram of Swat District.
PK-5 Swat-III	(a) The following Patwar Circles of Charbagh Tehsil: (i) Kishawara, (ii) Mangor Kot and (iii) Teligram; and (b) Babuzai Tehsil, excluding Census Charge No.02 (Mingora MC) and the following Patwar Circles: (i) Odigram and (ii) Qamber; of Swat District.
PK-6 Swat-IV	Census Charge No.2 (Mingora MC) of Babu Zai Tehsil of Swat District.
PK-7 Swat-V	(a) Barikot Tehsil; (b) The following Patwar Circles of Babuzai Tehsil: (i) Odigram and (ii) Qamber; and (c) Gadi Patwar Circle of Kabal Tehsil of Swat District.

No. and name of constituency	Extent of the constituency
PK-8 Swat-VI	Kabal Tehsil, excluding the following Patwar Circles: (i) Shalhand, (ii) Bara Bandi, (iii) Kuza Bandi and (iv) Gadi of Swat District.
PK-9 Swat-VII	(a) Sebojni Qanungo Halqa of Matta Tehsil, excluding the following Patwar Circles: (i) Barthana and (ii) Aghal; and (b) The following Patwar Circles of Kabal Tehsil: (i) Shalhand, (ii) Bara Bandi and (iii) Kuza Bandi of Swat District.
PK-10 Swat-VIII	(a) Census Charge No.3 (Matta MC) of Matta Tehsil; (b) Matta Shamezai Qanungo Halqa of Matta Tehsil; and (c) The following Patwar Circles of Sebojni Qanungo Halqa of Matta Tehsil: (i) Barthana and (ii) Aghal of Swat District.
PK-11 Upper Dir-I	(a) Sheringal Tehsil; (b) Kalkot Tehsil; and (c) Larjam Tehsil, excluding the following Union Councils: (i) Bibyawar and (ii) Darora of Upper Dir District.
PK-12 Upper Dir-II	Wari Tehsil of Upper Dir District.
PK-13 Upper Dir-III	(a) Dir Tehsil; (b) Barawal Tehsil; and (c) The following Union Councils of Larjam Tehsil: (i) Bibyawar and (ii) Darora of Upper Dir District.
PK-14 Lower Dir-I	(a) Khall Tehsil; and (b) Balambat Tehsil, excluding Rabat Union Council of Lower Dir District.
PK-15 Lower Dir-II	Adenzai Tehsil, excluding Khadagzai Union Council of Lower Dir District.
PK-16 Lower Dir-III	(a) Timergara Tehsil; (b) Rabat Union Council of Balambat Tehsil; and (c) Khadagzai Union Council of Adenzai Tehsil of Lower Dir District.
PK-17 Lower Dir-IV	(a) Munda Tehsil; and (b) Samarbagh Tehsil, excluding the following Union Councils: (i) Kambat and (ii) Drangal of Lower Dir District.

No. and name of constituency	Extent of the constituency
PK-18 Lower Dir-V	(a) Lal Qila Tehsil; and (b) The following Union Councils of Samarbagh Tehsil: (i) Kambat and (ii) Drangal of Lower Dir District.
PK-19 Bajaur-I	(a) Loi Mamund Tehsil; and (b) Warra Mamund Tehsil, excluding Mamund Section-I(Part) of Bajaur District.
PK-20 Bajaur-II	Salarzai Tehsil of Bajaur District.
PK-21 Bajaur-III	(a) Utman Khel Tehsil; (b) Barang Tehsil; and (c) The following Sections of Khar Tehsil: (i) Gujran, (ii) Pachagan, (iii) Paindakhel, (iv) Mandal and (v) Alizai, except MRA-Larra Banda of Bajaur District.
PK-22 Bajaur-IV	(a) Nawagai Tehsil; and (b) Khar Tehsil, excluding the following Sections: (i) Gujran, (ii) Pachagan, (iii) Paindakhel, (iv) Mandal and (v) Alizai, except MRA-Larra Banda; and (c) Mamund Section-I (Part) of Warra Mamund Tehsil of Bajaur District.
PK-23 Malakand-I	(a) Baizai Tehsil; (b) Swat Ranizai Tehsil; and (c) Agra Union Council of Utman Khel Tehsil of Malakand District.
PK-24 Malakand-II	(a) Sam Ranizai Tehsil; and (b) Utman Khel Tehsil, excluding Agra Union Council of Malakand District.
PK-25 Buner-I	(a) Gadezai Tehsil; and (b) Daggar Tehsil, excluding the following Patwar Circles of Daggar Qanungo Halqa: (i) Karapa and (ii) Naway Kalay Panjpaw of Buner District.
PK-26 Buner-II	(a) Gagra Tehsil; (b) Chagharzai Tehsil; and (c) The following Patwar Circles of Daggar Qanungo Halqa of Daggar Tehsil: (i) Karapa and (ii) Naway Kalay Panjpaw of Buner District.
PK-27 Buner-III	(a) Mandanr Tehsil; and (b) Khadokhel Tehsil of Buner District.

No. and name of constituency	Extent of the constituency
PK-28 Shangla-I	(a) Shahpur Kana Tehsil; (b) Bisham Tehsil; (c) The following Patwar Circles of Chakisar Tehsil: (i) Sarkul and (ii) Taloon of Shangla District.
PK-29 Shangla-II	(a) Chakisar Tehsil, excluding the following Patwar Circles: (i) Sarkul, (ii) Taloon, (iii) Opal and (iv) Danakol (b) Martung Tehsil; (c) Makhozai Tehsil; and (d) The following Patwar Circles of Puran Tehsil: (i) Nimkalai, (ii) Aluch and (iii) Bingalay of Shangla District.
PK-30 Shangla-III	(a) Alpuri Tehsil; (b) The following Patwar Circles of Puran Tehsil: (i) Chagum, (ii) Sandoi and (iii) Sanila; and (c) The following Patwar Circles of Chakisar Tehsil: (i) Opal and (ii) Danakol of Shangla District.
PK-31 Kohistan Upper	Kohistan Upper District.
PK-32 Kohistan Lower	Kohistan Lower District.
PK-33 Kolai Palas Kohistan	Kolai Palas Kohistan District.
PK-34 Battagram-I	(a) Alai Tehsil; and (b) The following Patwar Circles of Thakot Deshan Qanungo Halqa of Battagram Tehsil: (i) Thakot, (ii) Bishkot, (iii) Huttal Deeshan and (iv) Peshora of Battagram District.
PK-35 Battagram-II	Battagram Tehsil, excluding the following Patwar Circles of Thakot Deshan Qanungo Halqa: (i) Thakot, (ii) Bishkot, (iii) Huttal Deeshan and (iv) Peshora of Battagram District.

No. and name of constituency	Extent of the constituency
PK-36 Mansehra-I	(a) Balakot Tehsil; and (b) The following Patwar Circles of Labarkot Qanungo Halqa of Mansehra Tehsil: (i) Attarsheesha and (ii) Chair of Mansehra District.
PK-37 Mansehra-II	(a) Census Charge No.07 (Mansehra MC) of Mansehra Tehsil; (b) Labarkot Qanungo Halqa of Mansehra Tehsil, excluding the following Patwar Circles: (i) Attarsheesha and (ii) Chair; and (c) Mansehra Qanungo Halqa, excluding the following Patwar Circles: (i) Jallo, (ii) Shahelia, (iii) Lissan Takral, (iv) Debgran, (v) Khuwari, (vi) Behali and (vii) Mathiyal of Mansehra District.
PK-38 Mansehra-III	(a) Tanawal Tehsil; (b) Bheer Kund Qanungo Halqa of Mansehra Tehsil; (c) The following Patwar Circles of Mansehra Qanungo Halqa of Mansehra Tehsil: (i) Jallo, (ii) Shahelia, (iii) Lissan Takral, (iv) Debgran, (v) Khuwari, (vi) Behali and (vii) Mathiyal; and (d) The following Patwar Circles of Baffa Qanungo Halqa of Baffa Pakhal Tehsil: (i) Nokot, (ii) Tarangari Sabir Shah and (iii) Gandhian of Mansehra District.
PK-39 Mansehra-IV	(a) Oghi Tehsil; (b) Darban Tehsil; and (c) The following Patwar Circles of Ichherian Qanungo Halqa of Baffa Pakhal Tehsil: (i) Battal and (ii) Ahal of Mansehra District.

No. and name of constituency	Extent of the constituency
PK-40 Mansehra-V	(a) Census Charge No. 03 (Baffa TC) of Baffa Pakhal Tehsil; (b) Ichherian Qanungo Halqa of Baffa Pakhal Tehsil, excluding the following Patwar Circles: (i) Battal and (ii) Ahal; and (c) Baffa Qanungo Halqa, excluding the following Patwar Circles: (i) Nokot, (ii) Tarangari Sabir Shah and (iii) Gandhian of Mansehra District.
PK-41 Tor Ghar	Tor Ghar District .
PK-42 Abbottabad-I	(a) Bakot Qanungo Halqa of Abbottabad Tehsil; (b) Banda Qazi Patwar Circle of Orash-II Qanungo Halqa of Abbottabad Tehsil; (c) Mirpur I of Orash III Qanungo Halqa and Mirpur II of Orash II Qanungo Halqa of Abbottabad Tehsil; (d) Orash-IV Qanungo Halqa of Abbottabad Tehsil, excluding following Patwar Circles: (i) Banda Pir Khan, (ii) Pawa, (iii) Rach Behn and (iv) Kakot (Part) of Abbottabad District.
PK-43 Abbottabad-II	(a) Lora Tehsil; (b) Bagan Qanungo Halqa of Abbottabad Tehsil; (c) Galyat (Hazara Hills Improvement); (d) Murree Gallies Cantonment; (e) Nagaki Patwar Circle of Orash-I Qanungo Circle of Abbottabad; (f) Dahamtore I and II Patwar Circles of Orash-II Qanungo Halqa of Abbottabad Tehsil; (g) Chatri Patwar Circle of Orash-III Qanungo Halqa of Abbottabad Tehsil; and (h) The following Patwar Circles of Havelian Qanungo Halqa of Havelian Tehsil: (i) Rajoya and (ii) Garhi Phulgaran of Abbottabad District.
PK-44 Abbottabad-III	(a) Lower Tanawal Tehsil; (b) Havelian Tehsil, excluding the following Patwar Circles of Havelian Qanungo Halqa: (i) Rajoya; (ii) Garhi Phulgaran; and (c) Chamhad Patwar Circle of Orash-I Qanungo Halqa of Abbottabad Tehsil of Abbottabad District.

Page 6 of 25




No. and name of constituency	Extent of the constituency
PK-45 Abbottabad-IV	<p>(a) Census Charge No.01, Abbottabad Cantonment;</p> <p>(b) Census Charge No.06 (Abbottabad MC) of Abbottabad Tehsil;</p> <p>(c) Census Charge No.07 (Nawan Shehr TC) of Abbottabad Tehsil;</p> <p>(d) Orash-I Qanungo Halqa of Abbottabad, excluding the following Patwar Circles:</p> <p>(i) Chamhad;</p> <p>(ii) Nagaki;</p> <p>(e) Orash-II Qanungo Halqa of Abbottabad Tehsil, excluding the following Patwar Circles:</p> <p>(i) Banda Qazi;</p> <p>(ii) Dahamtore I and II;</p> <p>(f) Orash-III Qanungo Halqa of Abbottabad Tehsil, excluding following Patwar Circles:</p> <p>(i) Mirpur I and II;</p> <p>(ii) Chatri;</p> <p>(g) The following Patwar Cirles of Orash-IV Qanungo Halqa of Abbottabad Tehsil:</p> <p>(i) Banda Pir Khan;</p> <p>(ii) Pawa; and</p> <p>(iii) Rach Bhen</p> <p>(iv) Kakot (Part)</p> <p>of Abbottabad District.</p>
PK-46 Haripur-I	<p>(a) Kalinjar Qanungo Halqa of Haripur Tehsil;</p> <p>(b) Census Charge No.05 (Haripur MC) of Haripur Tehsil;</p> <p>(c) The following Patwar Circles of Khalabat Qanungo Halqa of Haripur Tehsil:</p> <p>(i) Dari,</p> <p>(ii) Mankarai,</p> <p>(iii) Noor Pur Paswal,</p> <p>(iv) Pharhari,</p> <p>(v) Pind Hashim Khan,</p> <p>(vi) Sarai Niamat Khan,</p> <p>(vii) Bajida Jogi Mohra,</p> <p>(viii) Jatti Pind (Daragri),</p> <p>(ix) Makhan and</p> <p>(x) Pharala; and</p> <p>(d) The following Patwar Circles of Haripur Qanungo Halqa of Haripur Tehsil:</p> <p>(i) Darwesh,</p> <p>(ii) Meelam (Doyian Abi),</p> <p>(iii) Haripur,</p> <p>(iv) Changi Bandi,</p> <p>(v) Shah Maqsood,</p> <p>(vi) Akhon Bandi,</p> <p>(vii) Sarai Saleh,</p> <p>(viii) Pandak,</p> <p>(ix) Talokar,</p> <p>(x) Ali Khan and</p> <p>(xi) Shah Muhammad</p> <p>of Haripur District.</p>

No. and name of constituency	Extent of the constituency
PK-47 Haripur-II	<p>(a) Khanpur Tehsil; and</p> <p>(b) The following Patwar Circles of Haripur Qanungo Halqa of Haripur Tehsil:</p> <ul style="list-style-type: none"> (i) Kholian Bala, (ii) Kailag, (iii) Bagra, (iv) Dursh Khel, (v) Bandi Seeran, (vi) Chechian, (vii) Mang, (viii) Kot Najibullah, (ix) Noordi, (x) Mirpur, (xi) Chajjian and (xii) Gandhian <p>of Haripur District.</p>
PK-48 Haripur-III	<p>(a) Ghazi Tehsil;</p> <p>(b) Census Charge No.06 (Khalabat MC) of Haripur Tehsil;</p> <p>(c) Khalabat Qanungo Halqa of Haripur Tehsil, excluding the following Patwar Circles:</p> <ul style="list-style-type: none"> (i) Dari, (ii) Mankarai, (iii) Noor Pur Paswal, (iv) Pharhari, (v) Pind Hashim Khan, (vi) Sarai Niamat Khan, (vii) Bajida Jogi Mohra, (viii) Jatti Pind (Daragri), (ix) Makhan and (x) Pharala; and <p>(d) The following Patwar Circles of Haripur Qanungo Halqa of Haripur Tehsil:</p> <ul style="list-style-type: none"> (i) Sarai Gadai and (ii) Dheri (Malik Yar) <p>of Haripur District.</p>
PK-49 Swabi-I	Topi Tehsil of Swabi District.
PK-50 Swabi-II	<p>Swabi Tehsil, excluding the Census Charge No.03 (Zaida MC) and the following Patwar Circles of Swabi-II Qanungo Halqa:</p> <ul style="list-style-type: none"> (i) Shah Mansoor, (ii) Gar Munara and (iii) Zaida <p>of Swabi District.</p>





No. and name of constituency	Extent of the constituency
PK-51 Swabi-III	(a) Lahor Qanungo Halqa of Lahor Tehsil, excluding the following Patwar Circles: (i) Jalbai, (ii) Jalbai Mera, (iii) Jalsai and (iv) Jalsai Mera; (b) Census Charge No.02 (Tordher TC) of Lahor Tehsil; (c) Census Charge No.03 (Zaida MC) of Swabi Tehsil; and (d) The following Patwar Circles of Swabi-II Qanungo Halqa of Swabi Tehsil: (i) Shah Mansoor, (ii) Gar Munara and (iii) Zaida of Swabi District.
PK-52 Swabi-IV	(a) Razar Janubi Qanungo Halqa of Razar Tehsil; and (b) The following Patwar Circles of Lahor Qanungo Halqa of Lahor Tehsil: (i) Jalbai, (ii) Jalbai Mera, (iii) Jalsai and (iv) Jalsai Mera of Swabi District.
PK-53 Swabi-V	(a) Census Charge No.03 (Karnal Sher Khan Killi TC) of Razar Tehsil; and (b) Shumali Razar Qanungo Halqa of Razar Tehsil of Swabi District.
PK-54 Mardan-I	Katlang Tehsil, excluding Jamal Garhi Patwar Circle of Mardan District.
PK-55 Mardan-II	(a) Rustam Tehsil; and (b) The following Patwar Circles of Mardan Qanungo Halqa of Mardan Tehsil: (i) Sawal Dher; and (ii) Bakhshali of Mardan District.
PK-56 Mardan-III	(a) Garhi Kapoora Tehsil; and (b) Shamat Pur Patwar Circle of Hoti Qanungo Halqa of Mardan Tehsil of Mardan District.





No. and name of constituency	Extent of the constituency
PK-57 Mardan-IV	<p>(a) Hoti Qanungo Halqa of Mardan Tehsil, excluding the following Patwar Circles:</p> <ul style="list-style-type: none"> (i) Allahdad Khel, (ii) Hoti, (iii) Bagh-e-Eram and (iv) Shamat Pur; and <p>(b) The following Patwar Circles of Mardan Qanungo Halqa of Mardan Tehsil:</p> <ul style="list-style-type: none"> (i) Shiekh Yousaf and (ii) Chamtar Dheri; and <p>(c) The following Census Circles of Census Charge No.04 (Mardan MC) of Mardan Tehsil</p> <ul style="list-style-type: none"> (i) Census Circle No.10 and (ii) Census Circle No.11; and <p>(d) The following Census Circles of Census Charge No.05 (Mardan MC) of Mardan Tehsil:</p> <ul style="list-style-type: none"> (i) Census Circle No.09, (ii) Census Circle No.10, (iii) Census Circle No.11, (iv) Census Circle No.12 and (v) Census Circle No.13 <p>of Mardan District.</p>
PK-58 Mardan-V	<p>(a) Census Charge No.04 of (Mardan MC) of Mardan Tehsil, excluding the following Patwar Circles:</p> <ul style="list-style-type: none"> (i) Census Circle No.10 and (ii) Census Circle No.11; <p>(b) Census Charge No.05 of (Mardan MC) of Mardan Tehsil, excluding the following Census Circles:</p> <ul style="list-style-type: none"> (i) Census Circle No.09, (ii) Census Circle No.10, (iii) Census Circle No.11, (iv) Census Circle No.12 and (v) Census Circle No.13; <p>(c) Census Charge No.1 of Mardan Cantonment; and</p> <p>(d) The following Patwar Circles of Hoti Qanungo Halqa of Mardan Tehsil:</p> <ul style="list-style-type: none"> (i) Allahdad Khel, (ii) Hoti and (iii) Bagh-e-Eram <p>of Mardan District.</p>
PK-59 Mardan-VI	<p>(a) Mardan Qanungo Halqa of Mardan Tehsil, excluding the following Patwar Circles:</p> <ul style="list-style-type: none"> (i) Sawal Dher, (ii) Bakhshali, (iii) Chamtar Dheri and (iv) Shiekh Yousaf; <p>(b) Saro Shah Patwar Circle of Takht Bhai Qanungo Halqa of Takht Bhai Tehsil; and</p> <p>(c) Jamal Garhi Patwar Circle of Katlang Qanungo Halqa of Katlang Tehsil of Mardan District.</p>

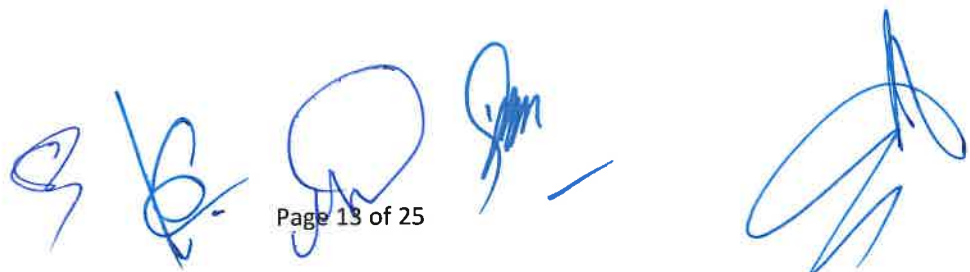
No. and name of constituency	Extent of the constituency
<p>PK-60 Mardan-VII</p>	<p>(a) Census Charge No.02 (Takht Bhai MC) of Takht Bhai Tehsil; (b) The following Patwar Circles of Takht Bhai Qanungo Halqa of Takht Bhai Tehsil: (i) Cheel, (ii) Jamra, (iii) Narai, (iv) Sari Behlool, (v) Arabi Banda, (vi) Takar, (vii) Ahmad Abad and (viii) Kot Jungara of Mardan District.</p>
<p>PK-61 Mardan-VIII</p>	<p>Takht Bhai Qanungo Halqa of Takht Bhai Tehsil, excluding the following Patwar Circles: (i) Cheel, (ii) Saro Shah, (iii) Jamra, (iv) Narai, (v) Sari Behlool, (vi) Arabi Banda, (vii) Takar, (viii) Ahmad Abad and (ix) Kot Jungara of Mardan District.</p>
<p>PK-62 Charsadda-I</p>	<p>(a) Census Charge No.02 (Tangi MC) of Tangi Tehsil; (b) Tangi Qanungo Halqa of Tangi Tehsil; and (c) The following Patwar Circles of Mandani Qanungo Halqa of Tangi Tehsil: (i) Dubandi, (ii) Koz Behram Dheri, (iii) Shakoor and (iv) Shodag of Charsadda District.</p>



No. and name of constituency	Extent of the constituency
<p>PK-63 Charsadda-II</p>	<p>(a) Mandani Qanungo Halqa of Tangi Tehsil, excluding the following Patwar Circles: (i) Dubandi, (ii) Koz Behram Dheri, (iii) Shakoor and (iv) Shodag; and</p> <p>(b) Utman Zai Qanungo Halqa of Charsadda Tehsil, excluding the following Patwar Circles: (i) Shahi Kulalai, (ii) Chak Turangzai, (iii) Tarnab, (iv) Chak Utmanzai, (v) Chak Razar, (vi) Mera Razar, (vii) Shakar Dhand, (viii) Mera Utmanzai, (ix) Gul Abad, (x) Qulat Naseer, (xi) Dargai, (xii) Dosehra and (xiii) Shah Dhand</p> <p>of Charsadda District.</p>
<p>PK-64 Charsadda-III</p>	<p>(a) The following Patwar Circles of Utman Zai Qanungo Halqa of Charsadda Tehsil: (i) Mera Razar, (ii) Shakar Dhand, (iii) Mera Utmanzai, (iv) Chak Turangzai; (v) Gul Abad, (vi) Qulat Naseer, (vii) Dargai, (viii) Dosehra, (ix) Shah Dhand and (x) Chak Razarr;</p> <p>(b) Census Charge No.04 (Utmanzai MC) of Charsadda Tehsil; and</p> <p>(c) The following Patwar Circles of Charsadda Qanungo Halqa of Charsadda Tehsil: (i) Dheri Zardad, (ii) Aziz Abad, (iii) Maira Nissatta, (iv) Sheikho, (v) Ghunda Karkana, (vi) Chak Nissatta and (vii) Nissatta Khas</p> <p>of Charsadda District.</p>



No. and name of constituency	Extent of the constituency
PK-65 Charsadda-IV	<p>(a) Census Charge No.03 (Charsadda MC) of Charsadda Tehsil;</p> <p>(b) The following Patwar Circles of Utman Zai Qanungo Halqa of Charsadda Tehsil:</p> <ul style="list-style-type: none"> (i) Shahi Kulali, (ii) Tarnab, (iii) Chak Utmanzai and <p>(c) The following Patwar Circles of Charsadda Qanungo Halqa of Charsadda Tehsil:</p> <ul style="list-style-type: none"> (i) Charsadda, (ii) Dheri Shahbara, (iii) Agra, (iv) Parang Yasinzai, (v) Chak Hisar, (vi) Parang Safar Khel, (vii) Daulat Pura, (viii) Dheri Samandar, (ix) Sukarr and (x) Chak Charsadda; and (xi) Mera Parang; and <p>(d) The following Patwar Circles of Shabqadar Dowaba Qanungo Halqa of Shabqadar Tehsil:</p> <ul style="list-style-type: none"> (i) Kharki, (ii) Yaghi Bandan Bala, (iii) Kangra and (iv) Batgram Allah Dad Khel <p>of Charsadda District.</p>
PK-66 Charsadda-V	<p>(a) Charge No.2 (Shabqadar MC) of Shabqadar Tehsil; and</p> <p>(b) Shabqadar Dowaba Qanungo Halqa of Shabqadar Tehsil, excluding the following Patwar Circles:</p> <ul style="list-style-type: none"> (i) Kharki, (ii) Yaghi Bandan Bala, (iii) Kangra and (iv) Batgram Allah Dad Khel <p>of Charsadda District.</p>
PK-67 Mohmand-I	<p>(a) Ambar Tehsil;</p> <p>(b) Pindiali Tehsil;</p> <p>(c) Prang Ghar Tehsil; and</p> <p>(d) Eka Ghund Tehsil</p> <p>of Mohmand District.</p>
PK-68 Mohmand-II	<p>(a) Halimzai Tehsil;</p> <p>(b) Safi Tehsil; and</p> <p>(c) Baizai (Upper Mohmand) Tehsil</p> <p>of Mohmand District.</p>
PK-69 Khyber-I	<p>(a) Landi Kotal Tehsil;</p> <p>(b) Bazar Zakha Khel Tehsil; and</p> <p>(c) Mulagori Tehsil</p> <p>of Khyber District.</p>



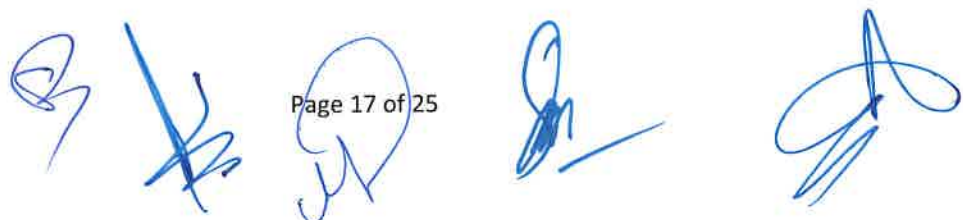
No. and name of constituency	Extent of the constituency
<p>PK-70 Khyber-II</p>	<p>(a) Jamdrud Tehsil; (b) The following Village Councils of Bara Tehsil: (i) Spin Dhand, (ii) Surkas No.1, (iii) Yar Ahmad Killi, (iv) Sur Kamar No.2, (v) Jan Khan Killi, (vi) Samand Killi (Machine Dhand), (vii) Qambarabad SQK, (viii) Amir Nasrullah Khan Killi SQK, (ix) Jamal Baz Killi (Mohmand Killi) SQK, (x) Motabar Killi, (xi) Purdil Abad (SQK), (xii) Khan Kaleem Kalay, (xiii) Hamdard Kalay, (xiv) Toor Dhand, (xv) Sam Baba, (xvi) Saidan Kalay Nehar Ghara, (xvii) Wali Abad, (xviii) Shinko, (xix) Paka Tara-I and (xx) Sarki Kamar; and (c) The following Village Councils of Fort Salop Tehsil: (i) Kohi MDK and (ii) Nala MDK of Khyber District.</p>
<p>PK-71 Khyber-III</p>	<p>(a) Bara Tehsil, excluding the following Village Councils: (i) Spin Dhand, (ii) Surkas No.1, (iii) Yar Ahmad Killi, (iv) Sur Kamar No.2, (v) Jan Khan Killi, (vi) Samand Killi (Machine Dhand), (vii) Qambarabad SQK, (viii) Amir Nasrullah Khan Killi SQK, (ix) Jamal Baz Killi (Mohmand Killi) SQK, (x) Motabar Killi, (xi) Purdil Abad (SQK), (xii) Khan Kaleem Kalay, (xiii) Hamdard Kalay, (xiv) Toor Dhand, (xv) Sam Baba, (xvi) Saidan Kalay Nehar Ghara, (xvii) Wali Abad, (xviii) Shinko, (xix) Paka Tara-I and (xx) Sarki Kamar; (b) Fort Salop Tehsil, excluding the following Village Councils: (i) Kohi MDK and (ii) Nala MDK; (c) Painda Cheena Tehsil; and (d) Bagh Maidan Tehsil of Khyber District.</p>

No. and name of constituency	Extent of the constituency
PK-72 Peshawar-I	Mathra Tehsil, excluding the following Patwar Circles: (i) Ali Zai/Hassan Abad, (ii) Daag, (iii) Terai Payan, (iv) Mamun/Khatki, (v) Niemi, (vi) Shigi Bala/Bhatian, (vii) Haryana Bala and (viii) Sarkhana of Peshawar District.
PK-73 Peshawar-II	(a) The following Patwar Circles of Mathra Tehsil: (i) Ali Zai/Hassan Abad, (ii) Mamun/Khatki, (iii) Niemi, (iv) Shigi Bala/Bhatian, (v) Haryana Bala and (vi) Sarkhana; and (b) The following Patwar and Census Circles of Shah Alam Tehsil: (i) Jatti Bala/Takht Abad Awal, (ii) Pajagi, (iii) Ahadi Pura, (iv) Deh Faqir, (v) Babozai, (vi) Shah Alam, (vii) Haryana Payan, (viii) Larama and (ix) Census Circle No.17 of Charge No.7 (Charsadda Road Budhni to Bakhsu Pul) of Peshawar District.
PK-74 Peshawar-III	(a) Shah Alam Tehsil, excluding the following Patwar and Census Circles: (i) Jatti Bala/Takht Abad Awal, (ii) Pajagi, (iii) Ahadi Pura, (iv) Deh Faqir, (v) Babozai, (vi) Shah Alam, (vii) Haryana Payan, (viii) Larama and (ix) Census Circle No.17 of Charge No.7 (Charsadda Road Budhni to Bakhsu Pul); and (b) The following Patwar Circles of Chamkani Tehsil: (i) Wadpaga, (ii) Muhmmad Zai, (iii) Dalazak, (iv) Gulozai and (v) Budhni of Peshawar District.

No. and name of constituency	Extent of the constituency
PK-75 Peshawar-IV	<p>(a) Chamkani Tehsil, excluding the following Patwar and Census Circles:</p> <ul style="list-style-type: none"> (i) Wadpaga, (ii) Muhmmad Zai, (iii) Dalazak, (iv) Gulozai, (v) Musazai, (vi) Urmar Bala, (vii) Budhni, (viii) Phandu (ix) Chowa Gujjar (x) Chughal Pura (xi) Census Circle No.11 (Qazi Kalay) of Charge No.07, (xii) Census Circle No.12 (Qazi Kalay) of Charge No.07, (xiii) Census Circle No.2 of Charge No.07 and (xiv) Census Circle No.19 (Kambo) of Charge No.07; and <p>(b) Umar Maira Patwar Circle of Badhber Tehsil, of Peshawar District.</p>
PK-76 Peshawar-V	<p>(a) The following Patwar Circles of Badhber Tehsil:</p> <ul style="list-style-type: none"> (i) Badhber Hurri Zai, (ii) Badhber Maryam Zai, (iii) Maryam Zai, (iv) Garhi Faizaullah, (v) Surizai Bala and (vi) Surizai Payan; <p>(b) Urmar Bala Patwar Circle of Chamkani Tehsil; and</p> <p>(c) The following Patwar Circles of Pishtakhara Tehsil:</p> <ul style="list-style-type: none"> (i) Sheikh Muhammadi, (ii) Suleman Khel and (iii) Shahab Khel <p>of Peshawar District.</p>
PK-77 Peshawar-VI	<p>(a) Hassan Khel Sub-Division (Ex-F.R.);</p> <p>(b) The following Patwar Circles of Badhber Tehsil:</p> <ul style="list-style-type: none"> (i) Mattani, (ii) Adezai Sher Kera, (iii) Aza Khel No.01 & 02, (iv) Uli Zai, (v) Bagh Mian Khel/Passani, (vi) Khuli Zai, (vii) Ghari Baghbanan, (viii) Ghari Chandan; and <p>(c) The following Patwar Circles of Pishtakhara Tehsil:</p> <ul style="list-style-type: none"> (i) Masho Gaggar and (ii) Behlool Zai <p>of Peshawar District.</p>

No. and name of constituency	Extent of the constituency
PK-78 Peshawar-VII	<p>(a) Pishtakhara Tehsil, excluding the following Patwar Circles:</p> <ul style="list-style-type: none"> (i) Sheikh Muhammadi, (ii) Suleman Khel, (iii) Shahab Khel, (iv) Masho Gaggar and (v) Behloul Zai; and <p>(b) The following Patwar Circles of Peshawar City Tehsil:</p> <ul style="list-style-type: none"> (i) Achini Payan, (ii) Haji Phandu and (iii) Sufaid Dheri <p>of Peshawar District.</p>
PK-79 Peshawar-VIII	<p>(a) The following Patwar Circles of Peshawar City Tehsil:</p> <ul style="list-style-type: none"> (i) Regi Lalma, (ii) Malakandher/Regi Aftzai and (iii) Noudeh Bala; and <p>(b) The following Census Circles of Charge No. 16 of Peshawar City Tehsil:</p> <ul style="list-style-type: none"> (i) Census Circle No.12 (Danishabad), (ii) Census Circle No.13 (Hayatabad), (iii) Census Circle No.14 (Hayatabad), (iv) Census Circle No.15 (Hayatabad), (v) Census Circle No.16 (Hayatabad), (vi) Census Circle No.17 (Hayatabad), (vii) Census Circle No.18 (Hayatabad), (viii) Census Circle No.19 (Hayatabad), (ix) Census Circle No.20 (Hayatabad), (x) Census Circle No.21 (Hayatabad), (xi) Census Circle No.22 (Malakandher), (xii) Census Circle No.23 (Gulabad, Police Colony and Nasirbagh etc.), (xiii) Census Circle No.24 (Hayatabad/ Industrial Estate) and (xiv) Census Circle No.25 (Lalazar Colony) <p>of Peshawar District.</p>
PK-80 Peshawar-IX	<p>(a) Peshawar University Town Committee;</p> <p>(b) Census Charge No.17 (Tehkal and Palosi etc.) of Peshawar City Tehsil;</p> <p>(c) The following Census Circles of Charge No. 16 of Peshawar City Tehsil:</p> <ul style="list-style-type: none"> (i) Census Circle No.09 (Abdara, Pawaka), (ii) Census Circle No.10 (Abdara Road & Jabar Flats) and (iii) Census Circle No.11 (Shaheen Town); <p>(d) The following Patwar Circles of the Peshawar City Tehsil:</p> <ul style="list-style-type: none"> (i) Palusi Utozai, (ii) Palusi Maqdarzai and (iii) Palusi Talarzai; and <p>(e) The following Patwar Circles of Mathra Tehsil:</p> <ul style="list-style-type: none"> (i) Daag and (ii) Terai Payan <p>of Peshawar District.</p>


Page 17 of 25



No. and name of constituency	Extent of the constituency
PK-81 Peshawar-X	<p>(a) Census Charge No.01 and 02 (Peshawar Cantonment) of Peshawar City Tehsil;</p> <p>(b) Census Charge No.15 (Bhana Mari, Nouthia and Gulberg etc.) of Peshawar City Tehsil;</p> <p>(c) Census Charge No. 8 (Faqirabad and Gur Mandi etc) of Peshawar City Tehsil;</p> <p>(d) The following Census Circles of Charge No.16 of Peshawar City Tehsil:</p> <p>(i) Census Circle No.01 (Nothia Jadeed),</p> <p>(ii) Census Circle No.02 (Nothia Jadeed),</p> <p>(iii) Census Circle No.03 (Landi Arbab),</p> <p>(iv) Census Circle No.04 (Charkhana),</p> <p>(v) Census Circle No.05(Landi Arbab),</p> <p>(vi) Census Circle No.06(Swato),</p> <p>(vii) Census Circle No.07(Swato) and</p> <p>(viii) Census Circle No.08 (Nodeh Payan);</p> <p>(e) The following Census Circles of Charge No.07 of Peshawar City Tehsil:</p> <p>(i) Census Circle No.15 and</p> <p>(ii) Census Circle No.16; and</p> <p>(f) The following Patwar Circles of Peshawar City Tehsil:</p> <p>(i) Mahal Salu/Shiggi Hindkian and</p> <p>(ii) Noudeh Payan</p> <p>of Peshawar District.</p>
PK-82 Peshawar-XI	<p>(a) Census Charge No.07 of Peshawar City Tehsil, excluding the following Census Circles:</p> <p>(i) Census Circle No.15,</p> <p>(ii) Census Circle No.16 and</p> <p>(iii) Census Circle No.17; and</p> <p>(b) The following Census Circles of Charge No.09 of Peshawar City Tehsil:</p> <p>(i) Census Circle No.01,</p> <p>(ii) Census Circle No.02,</p> <p>(iii) Census Circle No.03,</p> <p>(iv) Census Circle No.04 and</p> <p>(v) Census Circle No.08</p> <p>of Peshawar District.</p>
PK-83 Peshawar-XII	<p>(a) Census Charge No. 10 (Gurgatri old Tehsil etc);</p> <p>(b) Census Charge No.11 (Karim Pura and Ghanta Ghar etc.);</p> <p>(c) Census Charge No.12 (Qissa Khawani, Dabgari and Ramdas etc.);</p> <p>(d) Census Charge No. 13 (Yakatoot and Wazir Bagh etc.);</p> <p>(e) The following Census Circles of Census Charge No.09 (Gulbahar etc) of Peshawar City Tehsil:</p> <p>(i) Census Circle No.05,</p> <p>(ii) Census Circle No.06,</p> <p>(iii) Census Circle No.07,</p> <p>(iv) Census Circle No.09 and</p> <p>(v) Census Circle No.11; and</p> <p>of Peshawar District.</p>

No. and name of constituency	Extent of the constituency
PK-84 Peshawar-XIII	<p>(a) Census Charge No.14 (Hazar Khawani, Achar and Deh Bahadar etc.) of Peshawar City Tehsil;</p> <p>(b) The following Patwar Circles of Chamkani Tehsil:</p> <ul style="list-style-type: none"> (i) Phandu, (ii) Chowa Gujjar, (iii) Chughal Pura and (iv) Musazai; <p>(c) Deh Bahadur Patwar Circle of Peshawar City Tehsil; and</p> <p>(d) Census Circle No.10 of Census Charge No.09 of Peshawar Tehsil of Peshawar District.</p>
PK-85 Nowshera-I	<p>(a) Census Charge No.01, Risalpur Cantonment of Nowshera Tehsil; and</p> <p>(b) The following Patwar Circles of Nowshera Qanungo Halqa of Nowshera Tehsil:</p> <ul style="list-style-type: none"> (i) Behram Killi, (ii) Kalanjar, (iii) Banda Chel, (iv) Khashgi Bala, (v) Khashgi Payan, (vi) Kandar, (vii) Pir Sabak, (viii) Rashaki-I and (ix) Rashaki-II <p>of Nowshera District.</p>
PK-86 Nowshera-II	<p>(a) Jehangira Qanungo Halqa of Jehangira Tehsil;</p> <p>(b) Census Charge No.02 (MC Jehangira) of Jehangira Tehsil;</p> <p>(c) Census Charge No.03 (Akora Khattak MC) of Jehangira Tehsil;</p> <p>(d) Zara Miana Patwar Circle of Nowshera Qanungo Halqa of Nowshera Tehsil; and</p> <p>(e) The following Patwar Circles of Khairabad Qanungo Halqa of Jehangira Tehsil:</p> <ul style="list-style-type: none"> (i) Akora Khattak-I, (ii) Akora Khattak-II, (iii) Hassan Darra and (iv) Khairabad <p>of Nowshera District.</p>

Page 19 of 25



No. and name of constituency	Extent of the constituency
PK-87 Nowshera-III	<p>(a) Khairabad Qanungo Halqa of Jehangira Tehsil, excluding the following Patwar Circles:</p> <ul style="list-style-type: none"> (i) Akora Khattak-I, (ii) Akora Khattak-II, (iii) Hassan Darra and (iv) Khairabad; <p>(b) The following Patwar Circles of Pabbi Qanungo Halqa of Pabbi Tehsil:</p> <ul style="list-style-type: none"> (i) Jabba Khattak, (ii) Saleh Khana, (iii) Dag Ismail Khel, (iv) Jalozei Mahal, (v) Jalozei Mera, (vi) Speen Khak, (vii) Dag Besud and (viii) Garhi Wazir <p>(c) Census Charge No. 01 Cherat Cantonment of Pabbi Tehsil; and</p> <p>(d) The following Patwar Circles of Nowshera Qanungo Halqa of Nowshera Tehsil:</p> <ul style="list-style-type: none"> (i) Walai-I, (ii) Walai-II, (iii) Sheikhai, (iv) Manki Sharif and (v) Tangi Khattak <p>of Nowshera District.</p>
PK-88 Nowshera-IV	<p>(a) Census Charge No.01, Nowshera Cantonment of Nowshera Tehsil;</p> <p>(b) Census Charge No.02 (Nowshera Kalan MC) of Nowshera Tehsil;</p> <p>(c) Census Charge No.03 (Amangarh TC) of Nowshera Tehsil;</p> <p>(d) The following Patwar Circles of Nowshera Qanungo Halqa of Nowshera Tehsil:</p> <ul style="list-style-type: none"> (i) Badrashi, (ii) Nowshera Khurd, (iii) Nowshera Kalan-I, (iv) Nowshera Kalan-II, (v) Pir Pai, (vi) Aza Khel Bala and (vii) Aza Khel Payan <p>of Nowshera District.</p>
PK-89 Nowshera-V	<p>Pabbi Tehsil, excluding the following Patwar Circles of Pabbi Qanungo Halqa:</p> <ul style="list-style-type: none"> (i) Jabba Khattak, (ii) Saleh Khana, (iii) Dag Ismail Khel, (iv) Jalozei Mahal, (v) Jalozei Mera, (vi) Speenk Khak, (vii) Dag Besud and (viii) Garhi Wazir <p>of Nowshera District.</p>

No. and name of constituency	Extent of the constituency
<p>PK-90 Kohat-I</p>	<p>(a) Darra Adam Khel Sub-Division (Ex-FR); (b) Gumbat Tehsil; (c) The following Patwar Circles of Saddar Qanungo Halqa of Kohat Tehsil: (i) Togh, (ii) Billitang and (iii) Mulayan (d) The following Patwar Circles of Sharqi Qanungo Halqa of Kohat Tehsil: (i) Dhoda, (ii) Shadi Khel and (iii) Siab; and (e) Sheikhan Patwar Circle of Ishtemal Qanungo Halqa of Kohat Tehsil of Kohat District.</p>
<p>PK-91 Kohat-II</p>	<p>(a) Lachi Tehsil; (b) Behzadi Chikarkot/Bahadar Kot Patwar Circle of Mutafariq Qanungo Halqa of Kohat Tehsil; (c) The following Patwar Circles of Ishtemal Qanungo Halqa of Kohat Tehsil: (i) Tappi, (ii) Jarma and (iii) Muslim Abad; (d) The following Patwar Circles of Sharqi Qanungo Halqa of Kohat Tehsil: (i) Kamal Khel, (ii) Banda Musam Khan, (iii) Kharmatu and (iv) Kot; and (e) The following Patwar Circles of Gharbi Qanungo Halqa of Kohat Tehsil: (i) Merozai, (ii) Surgul, (iii) Sumari, (iv) Shah Pur and of Kohat District.</p>

No. and name of constituency	Extent of the constituency
PK-92 Kohat-III	<p>(a) Census Charge No.5 (Kohat MC) of Kohat Tehsil;</p> <p>(b) Census Charge No.01, Kohat Cantonment of Kohat Tehsil;</p> <p>(c) The following Patwar Circles of Gharbi Qanungo Halqa of Kohat Tehsil:</p> <ul style="list-style-type: none"> (i) Jungle Mir Asghar Mela, (ii) Landi, (iii) Usterzai, (iv) Sher Kot, (v) Alizai, (vi) Barh, (vii) Marai and (viii) Boraka <p>(d) The following Patwar Circles of Saddar Qanungo Halqa of Kohat Tehsil:</p> <ul style="list-style-type: none"> (i) Muhammadzai, (ii) Jungle Khel-Pir Khel and (iii) Mir Ahmad Khel; <p>(e) The following Patwar Circles of Mutafariq Qanungo Halqa of Kohat Tehsil:</p> <ul style="list-style-type: none"> (i) Nusrat Khel and (ii) Garhi Mawaz Khan; and <p>(f) Kaghazi Patwar Circle of Ishtemal Qanungo Halqa of Kohat Tehsil of Kohat District.</p>
PK-93 Hangu	Hangu District.
PK-94 Orakzai	Orakzai District.
PK-95 Kurram-I	<p>(a) Central Kurram Tehsil;</p> <p>(b) Lower Kurram Sadda Tehsil; and</p> <p>(c) Alizai Lower Kurram Tehsil, excluding the following Patwar Circles of Lower Kurram Qanungo Halqa:</p> <ul style="list-style-type: none"> (i) Hassan Ali, (ii) Ibrahim Zai and (iii) Ramaki Killa (Part) <p>of Kurram District.</p>
PK-96 Kurram-II	<p>(a) Upper Kurram Tehsil; and</p> <p>(b) The following Patwar Circles of Lower Kurram Qanungo Halqa of Alizai Lower Kurram Tehsil:</p> <ul style="list-style-type: none"> (i) Hassan Ali, (ii) Ibrahim Zai and (iii) Ramaki Killa (Part) <p>of Kurram District.</p>
PK-97 Karak-I	<p>(a) Banda Daud Shah Tehsil;</p> <p>(b) Census Charge No. 4 (Karak MC) of Karak Tehsil;</p> <p>(c) Sabir Abad (Chuntra) Qanungo Halqa of Karak Tehsil;</p> <p>(d) Karak Qanungo Halqa of Karak Tehsil, excluding Kando Khel Patwar Circle; and</p> <p>(e) Tappi Kark Patwar Circle of Latambar Qanungo Halqa of Tehsil Karak of Karak District.</p>

No. and name of constituency	Extent of the constituency
PK-98 Karak-II	(a) Takht-e-Nasrati Tehsil; (b) Latambar (Thall) Qanungo Halqa of Karak Tehsil, excluding Tappi Karak Patwar Circle; and (c) Kandu Khel Patwar Circle of Karak Qanungo Halqa of Karak Tehsil of Karak District.
PK-99 Bannu-I	(a) Domel Tehsil; (b) Wazir Ahmadzai (Kalu Khel/Sain Khel Section) of Wazir Sub-Division (Ex-FR); and (c) The following Patwar Circles of Sharqi Qanungo Halqa of Bannu Tehsil: (i) Salima Sikander Khel, (ii) Jando Khel, (iii) Shagi Michan Khel, (iv) Shahbaz Azmat Khel and (v) Shamshi Khel of Bannu District.
PK-100 Bannu-II	(a) Kakki Tehsil; (b) Khawaja Mad Qanungo Halqa of Bannu Tehsil; (c) Sharqi Qanungo Halqa of Bannu Tehsil, excluding the following Patwar Circles: (i) Salima Sikander Khel, (ii) Jando Khel, (iii) Shagi Michan Khel, (iv) Shahbaz Azmat Khel and (v) Shamshi Khel of Bannu District.
PK-101 Bannu-III	(a) Bakka Khel Tehsil; (b) Miryan Tehsil; and (c) Wazir Uttmanzai (Baka Khel and Jani Khel Sections) of Wazir Sub-Division (Ex-FR) of Bannu District.
PK-102 Bannu-IV	(a) Census Charge No.01, Bannu Cantonment of Bannu Tehsil; (b) Census Charge No.07 (Bannu MC) of Bannu Tehsil; and (c) Saddar Qanungo Halqa of Bannu Tehsil of Bannu District.
PK-103 North Waziristan-I	Mir Ali Sub-Division (Mir Ali, Spinwam and Shawa Tehsils) of North Waziristan District.
PK-104 North Waziristan-II	(a) Miranshah Sub-Division (Miranshah, Data Khel, Ghulam Khan and Shawal Tehsils); and (b) Razmak Sub-Division (Razmak, Dossali and Garyum Tehsils) of North Waziristan District.
PK-105 Lakki Marwat-I	Lakki Marwat Tehsil of Lakki Marwat District.
PK-106 Lakki Marwat-II	(a) Ghazni Khel Tehsil; and (b) Bettani Sub-Division (Ex-FR) of Lakki Marwat District.
PK-107 Lakki Marwat-III	Naurang Tehsil of Lakki Marwat District.
PK-108 Tank	Tank District.

No. and name of constituency	Extent of the constituency
PK-109 South Waziristan Upper	South Waziristan Upper District.
PK-110 South Waziristan Lower	South Waziristan Lower District.
PK-111 Dera Ismail Khan-I	(a) Paniala Tehsil; and (b) Paharpur Tehsil, excluding Band Kurai Qanungo Halqa of Dera Ismail Khan District.
PK-112 Dera Ismail Khan-II	(a) Band Kurai Qanungo Halqa of Paharpur Tehsil; and (b) The following Qanungo Halqas of Dera Ismail Khan Tehsil: (i) Yarik, (ii) Shorkot, (c) Chahkan Qanungo Halqa of Dera Ismail Khan Tehsil, excluding the following Patwar Circles: (i) Hassani and (ii) Shero Khona (d) Muryali Qanungo Halqa of Dera Ismail Khan Tehsil, excluding the following Patwar Circles: (i) Muryali, (ii) Shero Nau, (iii) Mapal, (iv) Fatah, (v) Kotla Habib (e) Ratta Kulachi Patwar Circle of Dera Ismail Khan Qanungo Halqa of Dera Ismail Khan Tehsil of Dera Ismail Khan District.
PK-113 Dera Ismail Khan-III	(a) Census Charge No.05 (Dera Ismail Khan MC) of Dera Ismail Khan Tehsil; (b) Census Charge No.01, Dera Ismail Khan Cantonment of Dera Ismail Khan Tehsil; (c) Dera Ismail Khan Qanungo Halqa of Dera Ismail Khan Tehsil, excluding Ratta Kulachi Patwar Circle; and (d) Muryali Patwar Circle of Muryali Qanungo Halqa of Dera Ismail Khan Tehsil of Dera Ismail Khan District.
PK-114 Dera Ismail Khan-IV	(a) Parowa Tehsil; and (b) Fatah Patwar Circle of Muryali Qanungo Halqa of Dera Ismail Khan Tehsil; and (c) Koh-e-Bahara of Darazinda Sub-Division of Dera Ismail Khan District.

No. and name of constituency	Extent of the constituency
PK-115 Dera Ismail Khan-V	(a) Kulachi Tehsil; (b) Daraband Tehsil; (c) Darazinda Sub-Division (Ex-FR), excluding Koh-e-Bahara; (d) The following Patwar Circles of Chahkan Qanungo Halqa of Dera Ismail Khan Tehsil: (i) Hassani and (ii) Shero Khona; and (e) The following Patwar Circles of Muryali Qanungo Halqa of Dera Ismail Khan Tehsil: (i) Shero Nau, (ii) Mapal and (iii) Kotla Habib of Dera Ismail Khan District.

By order of the Election Commission of Pakistan

Islamabad, 30th November, 2023

ELECTION COMMISSION OF PAKISTAN
FORM-7
[see rule 14]
FINAL LIST OF CONSTITUENCIES

Name of Province: Punjab

Provincial Assembly: Provincial Assembly of Punjab

No. and Name of Constituency	Extent of Constituency
PP-01 Attock-I	(a) Hazro Tehsil; (b) Kamra Cantonment of Attock Tehsil; of Attock district.
PP-02 Attock-II	(a) Hassan Abdal Tehsil; (b) Defunct Municipal Committee Fateh Jhang (Charge No.04); (c) Bahter Qanungo Halqa of Fateh Jhang Tehsil; of Attock district.
PP-03 Attock-III	(a) Attock Tehsil excluding Kamra Cantonment; of Attock district.
PP-04 Attock-IV	(a) Fateh Jhang Tehsil excluding following areas: (i) Municipal Committee Fateh Jhang (Charge No.04); (ii) Bahter Qanungo Halqa; (b) Pindi Gheb Tehsil excluding following areas: (i) Surag Qanungo Halqa; (ii) Following Patwar Circles of Mianwala Qanungo Halqa: (1) Kasran Patwar Circle; and (2) Tanwin Patwar Circle; of Attock district.
PP-05 Attock-V	(a) Jand Tehsil; (b) Following Qanungo Halqas of Pindi Gheb Tehsil: (i) Surag; (ii) Following Patwar Circles of Mianwala Qanungo Halqa: (1) Kasran; and (2) Tanwin Patwar Circle; of Attock district.

PP-06 Murree

(a) Murree District;

PP-07 Rawalpindi-I

(a) Kahuta Tehsil;
(b) Kallar Syedan Tehsil;

of Rawalpindi district.

PP-08 Rawalpindi-II

- (a) Municipal Committee Gujar Khan;
- (b) Following Qanungo Halqas of Gujar Khan Tehsil:
- (i) Qazian;
 - (ii) Gujrar Khan-I;
 - (iii) Gujrar Khan-II;
 - (iv) Kauntrila Qanungo Halqa excluding following Patwar Circles:
 - (1) Chak Bhagwal;
 - (2) Qutbal;
 - (3) Karsal;
 - (4) Kharali;
- (c) Following Patwar Circles of Mandra Qanungo Halqa:
- (i) Ghangreela;
 - (ii) Mahandar;
 - (iii) Sura;
- (d) Following Patwar Circles of Sukho Qanungo Halqa:
- (i) Chak Naban;
 - (ii) Luday; and
 - (iii) Dera Muslim;

of Rawalpindi district.

PP-09 Rawalpindi-III

- (a) Following Qanungo Halqas of Gujar Khan Tehsil:
- (i) Sayyad;
 - (ii) Jatli;
 - (iii) Mandra excluding following Patwar Circles:
 - (1) Ghangreela;
 - (2) Mahandar;
 - (3) Sura;
 - (iv) Sukhoo Qanungo Halqa excluding following Patwar Circles:
 - (1) Chak Naban
 - (2) Loday;
 - (3) Dera Muslim;
- (b) Sagri Qanungo Halqa (including Mughal) of Rawalpindi Tehsil;
- (c) Municipal Committee Daultala;
- (d) Following Patwar Circles of Kauntrila Qanungo Halqa:
- (i) Chak Bhagwal;

- (ii) Qutbal;
- (iii) Karsal; and
- (iv) Kharali;

of Rawalpindi district.

PP-10 Rawalpindi-IV

- (a) Following Qanungo Halqas of Rawalpindi Tehsil:
 - (i) Adhwal (including Chak Beli Khan);
 - (ii) Banda;
 - (iii) Bassali (including Chaklala);
 - (iv) Gorakh Pur;
 - (v) Sehal;
 - (vi) Chakri;
- (b) Following Census Charges of Rawalpindi Metropolitan Corporation:
 - (i) Charge No.32 (excluding Circle No.01);
 - (ii) Charge No.33 (excluding Circle No.01,02 & 03);
 - (iii) Charge No.34 (excluding Circle No.01 & 02);

of Rawalpindi district.

PP-11 Rawalpindi-V

- (a) Following Census Charges of Rawalpindi Metropolitan Corporation:
 - (i) Charge No.29;
 - (ii) Charge No.30;
 - (iii) Charge No.31;
 - (iv) Circle No.01 of Charge No.32;
 - (v) Following Circles of Charge No.33:
 - (1) Circle No.01;
 - (2) Circle No.02;
 - (3) Circle No.03;

of Rawalpindi district.

PP-12 Rawalpindi-VI

- (a) Taxila Cantonment;
- (b) Municipal Committee Taxila;
- (c) Following Qanungo Halqas of Taxila Tehsil:
 - (i) Taxila;
 - (ii) Wah Qanungo Halqa excluding following Patwar Circles:
 - (1) Wah;
 - (2) Jalala;
 - (3) Losar Shafoo;
- (d) Adyala Qanungo Halqa of Rawalpindi Tehsil;
- (e) Following Charges of Rawalpindi Metropolitan Corporation:
 - (i) Charge No.04;
 - (ii) Charge No.05;

of Rawalpindi district.

PP-13 Rawalpindi-VII	(a) Wah Cantonment of Taxila Tehsil; (b) Following Patwar Circles of Wah Qanungo Halqa: (c) (i) Wah; (ii) Jalala; (iii) Losar Sharfoo; of Rawalpindi district.
-----------------------------	---

PP-14 Rawalpindi-VIII	(a) Following Census Charges of Rawalpindi Cantonment: (i) Charge No.01; (ii) Charge No.02; (iii) Circle No.01 & 02 of Charge No.03; (iv) Charge No.07; (v) Charge No.08; of Rawalpindi district.
------------------------------	---

PP-15 Rawalpindi-IX	(a) Following Census Charges of Rawalpindi Cantonment: (i) Charge No.03 excluding Circle No.01 & 02; (ii) Charge No.04; (iii) Charge No.05; (iv) Charge No.06; (b) Following Census Charges of Chaklala Cantonment: (i) Charge No.05; (ii) Charge No.06; of Rawalpindi district.
----------------------------	--

PP-16 Rawalpindi-X	(a) Following Census Charges of Rawalpindi Metropolitan Corporation: (i) Charge No.11; (ii) Charge No.12; (iii) Charge No.13; (iv) Charge No.14; (v) Charge No.23; and (vi) Charge No.24; of Rawalpindi district.
---------------------------	--

PP-17 Rawalpindi-XI	(a) Following Census Charges of Rawalpindi Metropolitan Corporation: (i) Charge No.15; (ii) Charge No.16; (iii) Charge No.17; (iv) Charge No.18; (v) Charge No.19; and (vi) Charge No.22; of Rawalpindi district.
----------------------------	--

PP-18 Rawalpindi-XII

- (a) Following Census Charges of Rawalpindi Metropolitan Corporation:
- (i) Charge No.20;
 - (ii) Charge No.21;
 - (iii) Charge No.25;
 - (iv) Charge No.27;
 - (v) Charge No.28;
 - (vi) Charge No.26 excluding Circle No.04;
- (b) Charge No.01 of Chaklala Cantonment;
- of Rawalpindi district.

PP-19 Rawalpindi-XIII

- (a) Following Census Charges of Rawalpindi Metropolitan Corporation:
- (i) Circle No.04 of Charge No.26;
 - (ii) Circle No.01 & 02 of Charge No.34;
 - (iii) Charge No.35;
 - (iv) Charge No.36;
- (b) Following Census Charges of Chaklala Cantonment:
- (i) Charge No.02;
 - (ii) Charge No.03; and
 - (iii) Charge No.04;
- of Rawalpindi district.

PP-20 Chakwal-I

- (a) Municipal Committee Chakwal (Charge No.09 & 10);
- (b) Town Committee Dhudial (Charge No.11);
- (c) Following areas of Chakwal Tehsil:
- (i) Chakwal Qanungo Halqa-I;
 - (ii) Chakwal Qanungo Halqa-II;
 - (iii) Mangwal Qanungo Halqa;
- (d) Dhudial Qanungo Halqa;
- (e) Municipal Committee Bhoun (Charge No.04);
- (f) Khai Patwar Circle of Kallar Kahar Qanungo Halqa of Kallar Kahar Tehsil;
- of Chakwal district.

PP-21 Chakwal-II

- (a) Choa Saidan Shah Tehsil;
- (b) Following Qanungo Halqas of Chakwal Tehsil:
- (i) Khanpur;
 - (ii) Karyala
- (c) Following Patwar Circles of Kallar Kahar Qanungo Halqa of Kallar Kahar Tehsil:
- (i) Karooli;
 - (ii) Khandoola;
 - (iii) Khokar Bala;
 - (iv) Kherpur;
- (d) Buchal Kalan Qanungo Halqa of Kallar Kahar Tehsil excluding Following Patwar Circles:

- (i) Monara; and
- (ii) Jhamra;

of Chakwal district.

PP-22 Chakwal-cum-Talagang

- (a) Municipal Committee Kallar Kahar (Charge No.03);
- (b) Following areas of Kallar Kahar Tehsil:
 - (i) Following Patwar Circles of Bochal Kalan Qanungo Halqa:
 - (1) Monara;
 - (2) Jhamra;
 - (ii) Kallar Kahar Qanungo Halqa excluding following Patwar Circles:
 - (1) Khai;
 - (2) Karooli;
 - (3) Kherpur;
 - (4) Khandoola;
 - (5) Khokar Bala;
- (c) Balkasar Qanungo Halqa of Chakwal Tehsil;
- (d) Nila Qanungo Halqa of Chakwal Tehsil;
- (e) Municipal Committee Talagang (Charge No.09);
- (f) Following Qanungo Halqas of Talagang Tehsil:
 - (i) Talagang Sharqi;
 - (ii) Talagang Gharbi;

of Chakwal-cum-Talagang district.

PP-23 Talagang

- (a) Lawa Tehsil of District Talagang;
- (b) Following Qanungo Halqas of Talagang Tehsil:
 - (i) Jhatla;
 - (ii) Kot Sarang;
 - (iii) Mayal;
 - (iv) Multan Khurd;
 - (v) Tamman;

of Talagang district.

PP-24 Jhelum-I

- (a) Sohawa Tehsil;
- (b) Tehsil Dina of district Jhelum excluding Qanungo Halqa Dhariaala except following Patwar Circles:
 - (i) Raju Pindi Patwar Circle;
 - (ii) Bhara Gharana Patwar Circle;

of Jhelum district.

PP-25 Jhelum-II

- (a) Jhelum Tehsil excluding:
 - (i) Darapur Qanungo Halqa of District Jhelum;
 - (ii) Mamian Patwar Circle of Jhelum-II Qanungo Halqa;

(b) Dharyala Qanungo Halqa of Dina Tehsil except following Patwar Circles:

- (i) Raju Pindi Patwar Circle;
- (ii) Bhara Gharana Patwar Circle;

of Jhelum district.

PP-26 Jhelum-III

- (a) Pind Dadan Khan Tehsil of District Jhelum;
- (b) Darapur Qanungo Halqa of Tehsil Jhelum;
- (c) Mamian Patwar Circle of Jhelum-II Qanungo Halqa of Tehsil Jhelum;

of Jhelum district.

PP-27 Gujrat-I

- (a) Sarai Alamgir Tehsil;
- (b) Kharian Cantonment (Charge No.1);
- (c) Municipal Committee Kharian (Charge No.13);
- (d) Kharian Patwar Circle of Kharian-I Qanungo Halqa of Kharian Tehsil;

of Gujrat district.

PP-28 Gujrat-II

- (a) Following Qanungo Halqas of Kharian Tehsil:
 - (i) Kharian-II;
 - (ii) Kotla Arab Ali Khan;
 - (iii) Kharian-I excluding Kharian Patwar Circle;
 - (iv) Following Patwar Circles of Sabour Qanungo Halqa:

- (1) Buzargwal;
- (2) Sabour;
- (3) Nagrian;
- (4) Rathori;
- (5) Rajowal;
- (6) Langrial;

of Gujrat district.

PP-29 Gujrat-III

- (a) Following Qanungo Halqas of Jalalpur Jattan Tehsil:
 - (i) Tanda;
 - (ii) Pero Shah;
 - (iii) Following Patwar Circles of Daulat Nagar Qanungo Halqa:

- (1) Dhumma Malka;
- (2) Dharekari;

of Gujrat district.

PP-30 Gujrat-IV

- (a) Following areas of Jalalpur Jattan Tehsil:

[Handwritten signatures and marks in blue ink are present below the text of this row.]

	<p>(i) Municipal Committee Jalalpur Jattan (Charge No.23 & 24);</p> <p>(ii) Jalalpur Jattan Qanungo Halqa;</p> <p>(iii) Daulat Nagar Qanungo Halqa excluding following Patwar Circles:</p> <p>(1) Dhumma Malka;</p> <p>(2) Dharekari;</p> <p>of Gujrat district.</p>
--	--

<p>PP-31 Gujrat-V</p>	<p>(a) Following Census Charges of Metropolitan Corporation Gujrat:</p> <p>(i) Charge No.16;</p> <p>(ii) Charge No.18;</p> <p>(iii) Charge No.19;</p> <p>(iv) Charge No.20;</p> <p>(v) Charge No.21;</p> <p>(vi) Charge No.22;</p> <p>(b) Following Qanungo Halqas of Gujrat Tehsil:</p> <p>(i) Gujrat-I;</p> <p>(ii) Gujrat-II;</p> <p>(iii) Following Patwar Circles of Deona Qanungo Halqa of Gujrat Tehsil:</p> <p>(1) Musa Kamala;</p> <p>(2) Aadowal;</p> <p>(3) Jandewal;</p> <p>of Gujrat district.</p>
------------------------------	---

<p>PP-32 Gujrat-VI</p>	<p>(a) Following Census Charges of Metropolitan Corporation Gujrat of Tehsil Gujrat:</p> <p>(i) Charge No.15;</p> <p>(ii) Charge No.17;</p> <p>(b) Following areas of Kunjah Tehsil:</p> <p>(i) Municipal Committee Kunjah (Charge No.25);</p> <p>(ii) Kunjah Qanungo Halqa;</p> <p>(iii) Circle No.6,7,8 & 9 of Census Charge No.17 of Metropolitan Corporation Gujrat (Part of Tehsil Kunjah);</p> <p>(iv) Charge No.26 (Defunct Town Committee Shadiwal);</p> <p>(v) Shadiwal Qanungo Halqa;</p> <p>of Gujrat district.</p>
-------------------------------	--

<p>PP-33 Gujrat-VII</p>	<p>(a) Following areas of Kharian Tehsil:</p>
--------------------------------	---

- (i) Municipal Committee Lala Musa
(Charge No.14 & 15);
- (ii) Lala Musa Qanungo Halqa;
- (iii) Following Patwar Circles of Sabour Qanungo Halqa:

- (1) Bhaddar;
- (2) Bhurchh-1;
- (3) Bhurchh-2;

- (iv) Jaurah Qanungo Halqa excluding following Patwar Circles:

- (1) Fatta Bhand;
- (2) Chakori Bhelowal;
- (3) Bhau Ghasit Pur;
- (4) Randheer;
- (5) Longo;
- (6) Mirza Tahir;
- (7) Karariwala-I;
- (8) Karariwala-II;

- (b) Following Patwar Circles of Deona Qanungo Halqa of Gujrat Tehsil:

- (i) Dittewal;
- (ii) Shahabdiwal;
- (iii) Gorsis;
- (iv) Chak Pindi;
- (iv) Deona;

of Gujrat district.

PP-34 Gujrat-VIII

- (a) Following areas of Kharian Tehsil:

- (i) Municipal Committee Dinga
(Circle No.1 to 9 & Circle No.10 (Partly) of Charge
No.16);
- (ii) Dinga Qanungo Halqa;
- (iii) Following Patwar Circles of Jaurah Qanungo Halqa:

- (1) Fatta Bhand;
- (2) Chakori Bhelowal;
- (3) Bhau Ghasit Pur;
- (4) Randheer;
- (5) Longo;
- (6) Mirza Tahir;
- (7) Karariwala-I;
- (8) Karariwala-II;

- (b) Following areas of Kunjah Tehsil:

- (i) Circle No.10 (Partly) of Charge No.16 (Part of
Municipal Committee Dinga);

- (ii) Charge No.27 (Mangowal Gharbi);
(iii) Mangowal Gharbi Qanungo Halqa;

of Gujrat district.

PP-35 Wazirabad-I

- (a) Wazirabad Tehsil excluding Ahmed Nagar Qanungo Halqa;

of Wazirabad district.

PP-36 Wazirabad-II

- (a) Alipur Chatta Tehsil; and
(b) Ahmed Nagar Qanungo Halqa of Wazirabad Tehsil;

of Wazirabad district.

PP-37 Hafizabad-I

- (a) Municipal Committee Jalalpur Bhattian (Charge No.7);
(b) Following Qanungo Halqas of Pindi Bhattian Tehsil:
(i) Jalalpur Nau;
(ii) Following Patwar Circles of Kasise Qanungo Halqa:
(1) Pir Kamal;
(2) Thatta Gahra;
(3) Mona Mae Thatta Salabat;
(c) Following Qanungo Halqas of Hafizabad Tehsil:
(i) Soian Wala;
(ii) Vanike Tarar;
(iii) Kolu Tarar;
(iv) Hafizabad-I;
(v) Hafizabad-II;
(d) Following Patwar Circles of Kaleki Qanungo Halqa of Hafizabad Tehsil:
(i) Shah Jamal;
(ii) Gige;
(e) Town Committee Vanike Tarar (Charge No.14);

of Hafizabad district.

PP-38 Hafizabad-II

- (a) Municipal Committee Hafizabad
(Charge No.8,9,10,11 & 13);
(b) Following Qanungo Halqas of Hafizabad Tehsil:
(i) Chak Chatha;
(ii) Kaleke excluding following Patwar Circles:
(1) Shah Jamal;
(2) Gige;
(3) Uddoki;
(4) Bangar;
(5) Jalaliana;

of Hafizabad district.

PP-39 Hafizabad-III

- (a) Municipal Committee Pindi Bhattian (Charge No.6);
(b) Municipal Committee Sukheki (Charge No.8);
(c) Following Qanungo Halqas of Pindi Bhattian Tehsil:
(i) Kot Nikka;
(ii) Pindi Bhattian;
(iii) Sukheki;
(iv) Kasise Qanungo Halqa excluding following Patwar Circles:
(1) Pir Kamal;
(2) Thatta Gahra;
(3) Mona Mae Thatta Salabat;
(d) Following Patwar Circles of Kaleke Qanungo Halqa:
(i) Bangar;
(ii) Uddoki;
(iii) Jalaliana;

of Hafizabad district.

PP-40 M.B.Din-I

- (a) Following areas of M.B.Din Tehsil:
(i) Municipal Committee M.B.Din (Charge No.5 & 6);
(ii) Chelianwali Qanungo Halqa excluding Marala Patwar Circle;
(iii) Mandi Bahauddin Qanungo Halqa excluding following Patwar Circles:
(1) Chorund;
(2) Hardo Bohat;
(iv) Following Patwar Circles of Sohawa Qanungo Halqa:
(1) Sohawa Bolani;
(2) Sohawa Jamlani;
(3) Jhulana;

of M.B.Din district.

PP-41 M.B.Din-II

- (a) Following areas of Phalia Tehsil:
(i) Municipal Committee Phalia (Charge No.7);
(ii) Jokalian Qanungo Halqa;
(iii) Parianwali Qanungo Halqa;
(iv) Phalia-I Qanungo Halqa;
(v) Phalia-II Qanungo Halqa;
(b) Mangat (Old Town Committee) Patwar Circle of Sohawa Qanungo Halqa;

(c) Following Patwar Circles of M.B.Din Qanungo Halqa of M.B.Din Tehsil:

(i) Hardo Bohat

(ii) Chorund;

(d) Marala Patwar Circle of Chalianwali Qanungo Halqa;

of M.B.Din district.

PP-42 M.B.Din-III

(a) Following Qanungo Halqas of Phalia Tehsil:

(i) Bherowal;

(ii) Qadirabad;

(b) Following areas of Malikwal Tehsil:

(i) Miana Gondal Qanungo Halqa;

(ii) Following Patwar Circles of Bosal Qanungo Halqa:

(1) Rukan;

(2) Sahibwal;

(c) Following Patwar Circles of Malikwal Qanungo Halqa of Malikwal Tehsil;

(i) Chak No.20;

(ii) Mona;

(iii) Pind Makko;

(d) Kathiala Sheikhan Qanungo Halqa excluding following Patwar Circles of M.B.Din Tehsil:

(i) Kathiala Sheikhan;

(ii) Aidel;

(iii) Makewal;

(iv) Aaki;

(v) Khamb Khurd;

(vi) Kadhar;

(vii) Mianwal;

of M.B.Din district.

PP-43 M.B.Din-IV

(a) Following areas of Malikwal Tehsil:

(i) Municipal Committee Malikwal (Charge No.4);

(ii) Malikwal Qanungo Halqa excluding following Patwar Circles:

(1) Chak No.20;

(2) Mona;

(3) Pind Makko;

(iii) Bosal Qanungo Halqa excluding following Patwar Circles:

(1) Rukan;

- (2) Sahibwal;
- (b) Sohawa Qanungo Halqa of M.B.Din Tehsil excluding following Patwar Circles:
- (i) Sohawa Bolani;
 - (ii) Sohawa Jamlani;
 - (iii) Jhulana;
 - (iv) Mangat (Old Town Committee);
- (c) Following Patwar Circles of Kathiala Sheikhan Qanungo Halqa:
- (i) Kathiala Sheikhan;
 - (ii) Aidel;
 - (iii) Makewal;
 - (iv) Aaki;
 - (v) Khamb Khurd;
 - (vi) Kadhar;
 - (vii) Mianwal;

of M.B.Din district.

PP-44 Sialkot-I

- (a) Following areas of Sialkot Tehsil:
- (i) Town Committee Kotli Loharan (Charge No.8);
 - (ii) Kotli Loharan Qanungo Halqa;
 - (iii) Phoklian Qanungo Halqa;
 - (iv) Saroba Patwar Circle of Kambran Wala Qanungo Halqa;
 - (v) Chaprar Khas Qanungo Halqa excluding following Patwar Circles:
 - (1) Dalu Wali No.1;
 - (2) Dalu Wali No.2;
 - (3) Jhulki No.1;
 - (4) Jhulki No.2;
 - (5) Kandan Pur;
 - (6) Mainer Wal;
 - (vi) Following Patwar Circles of Gunna Kalan Qanungo Halqa:
 - (1) Bhoth No.1;
 - (2) Bhoth No.2;

of Sialkot district.

PP-45 Sialkot-II

- (a) Following Qanungo Halqas of Sialkot Tehsil:
- (i) Gunna Kalan excluding following Patwar Circles:
 - (1) Bhoth No.1;
 - (2) Bhoth No.2;
 - (ii) Sialkot-I;

	<p>(iii) Following Patwar Circles of Chaprar Khas Qanungo Halqa:</p> <p>(1) Dalu Wali No.1; (2) Dalu Wali No.2; (3) Jhulki No.1; (4) Jhulki No.2; (5) Kandan Pur; (6) Mainer Wal;</p> <p>(b) Following Patwar Circles of Budha Goraya Qanungo Halqa of Daska Tehsil:</p> <p>(i) Rachara; (ii) Matteke Nagra;</p> <p>(c) Pero Chak Patwar Circle of Mirza Goraya Qanungo Halqa of Daska Tehsil;</p> <p>of Sialkot district.</p>
--	--

<p>PP-46 Sialkot-III</p>	<p>(a) Sialkot Cantonment;</p> <p>(b) Following Census Charges of Metropolitan Coroporation Sialkot:</p> <p>(i) Charge No.11; (ii) Charge No.12; (iii) Charge No.13; (iv) Charge No.14; (v) Charge No.15; (vi) Charge No.16; (vii) Circle No.1 of Charge No.17 of Metropolitan Corporation Sialkot;</p> <p>of Sialkot district.</p>
---------------------------------	---

<p>PP-47 Sialkot-IV</p>	<p>(a) Following Census Charges of Metropolitan Coroporation Sialkot:</p> <p>(i) Charge No.09; (ii) Charge No.10; (iii) Charge No.17 excluding Circle No.1; (iv) Charge No.18; (v) Charge No.19;</p> <p>(b) Following Patwar Circles of Sialkot-II Qanungo Halqa of Sialkot Tehsil:</p> <p>(i) Bagwal No.2; (ii) Adalat Garh No.1;</p> <p>of Sialkot district.</p>
--------------------------------	---

<p>PP-48 Sialkot-V</p>	<p>(a) Following areas of Pasrur Tehsil:</p> <p>(i) Town Committee Chawinda (Charge No.9);</p>
-------------------------------	--

(ii) Choubara Qanungo Halqa excluding following Patwar Circles:

- (1) Charwah-I;
- (2) Charwah-II;
- (3) Nakwal-I;
- (4) Nakwal-II;
- (5) Pindi Bhago;

(iii) Chawinda Qanungo Halqa excluding following Patwar Circles:

- (1) Jajupur;
- (2) Kapoor Pur;

(iv) Pasrur-I Qanungo Halqa excluding following Patwar Circles:

- (1) Bhag;
- (2) Charwind;
- (3) Pasrur No.2;

(v) Pasrur-II Qanungo Halqa excluding following Patwar Circles:

- (1) Balgan;
- (2) Kachian Bhattian;

(vi) Following Patwar Circles of Kalas Wala Qanungo Halqa:

- (1) Basi Wala;
- (2) Bhulair-I;
- (3) Bhulair-II;
- (4) Faqiran Wali;

of Sialkot district.

PP-49 Sialkot-VI

(a) Following areas of Pasrur Tehsil:

- (i) Municipal Committee Pasrur (Charge No.10);
- (ii) Following Patwar Circles of Chubara Qanungo Halqa:

- (1) Charwah-I;
- (2) Charwah-II;
- (3) Nakwal-I;
- (4) Nakwal-II;
- (5) Pindi Bhago;

(iii) Following Patwar Circles of Chawinda Qanungo Halqa;

- (1) Jajupur;
- (2) Kapoor Pur;

(iv) Following Patwar Circles of Pasrur-I Qanungo Halqa;

- (1) Bhag;

- (2) Charwand;
- (3) Pasrur No.2;

Following Patwar Circles of Pasrur-II Qanungo Halqa:

- (1) Balgan;
 - (2) Kachian Bhattian;
- (v) Kalas Wala Qanungo Halqa excluding following Patwar Circles:
- (1) Basi Wala;
 - (2) Bhulair-I;
 - (3) Bhulair-II;
 - (4) Faqiran Wali;
- (vi) Kingra Qanungo Halqa;
- (vii) Saukanwind Qanungo Halqa excluding following Patwar Circles:
- (1) Maloke-I;
 - (2) Maloke-II;
 - (3) Kila Subha Sing No.1;
 - (4) Kila Subha Sing No.2;
 - (5) Gaythlian;

of Sialkot district.

PP-50 Sialkot-VII

- (a) Following Qanungo Halqas of Daska Tehsil:
- (i) Wadala Sandhuwan;
 - (ii) Budha Goraya Qanungo Halqa excluding following Patwar Circles:
 - (1) Rachara;
 - (2) Matteke Nagra;
 - (iii) Following Patwar Circles of Daska-I Qanungo Halqa:
 - (1) Raja Ghuman;
 - (2) Glotian Khurd;
 - (3) Glotian Kalan;
 - (4) Dhamonke;
 - (iv) Following Patwar Circles of Mirza Goraya Qanungo Halqa:
 - (1) Udowar;
 - (2) Aallo Mehar;
- (b) Following Patwar Circles of Saukanwind Qanungo Halqa of Pasrur Tehsil:
- (i) Maloke-I;
 - (ii) Maloke-II;
 - (iii) Kila Subha Sing No.1;
 - (iv) Kila Subha Sing No.2;
 - (v) Gaythlian;

PP-51 Sialkot-VIII

- (a) Following areas of Daska Tehsil:
- (i) Municipal Committee Daska
(Charge No.7,8 & 9);
 - (ii) Town Committee Jamke Cheema
(Charge No.6);
 - (iii) Daska-I Qanungo Halqa excluding following Patwar Circles:
 - (1) Raja Ghuman;
 - (2) Glotian Khurd;
 - (3) Glotian Kalan;
 - (4) Dhamonke;
 - (5) Ladhe;
- (b) Daska-II Qanungo Halqa excluding following Patwar Circles:
- (i) Gojra-I;
 - (ii) Gojra-II;
 - (iii) Sandhanwala;
 - (iv) Mitranwali-I;
 - (v) Mitranwali-II;
 - (vi) Bambanwala;
 - (vii) Bhadewala;
- (c) Mirza Goraya Qanungo Halqa excluding following Patwar Circles:
- (i) Ghoinke;
 - (ii) Nagore;
 - (iii) Udowar;
 - (iv) Aallo Mehar;
 - (v) Pero Chak;
- of Sialkot district.

PP-52 Sialkot-IX

- (a) Following Patwar Circles of Mirza Goraya Qanungo Halqa of Daska Tehsil:
- (i) Nagore;
 - (ii) Ghoinke;
- (b) Following Patwar Circles of Daska-II Qanungo Halqa:
- (i) Gojra-I;
 - (ii) Gojra-II;
 - (iii) Sandhanwala;
 - (iv) Mitranwali-I;
 - (v) Mitranwali-II;
 - (vi) Bambanwala;
 - (vii) Bhadewala;
- (c) Ladhe Patwar Circle of Daska-I Qanungo Halqa;
- (d) Following areas of Sambrial Tehsil:
- (i) Municipal Committee Sambrial;

- (ii) Town Committee Bhopalwala (Charge No.5);
- (iii) Gojra Qanungo Halqa of Sambrial Tehsil;
- (iv) Sambrial Qanungo Halqa excluding following Patwar Circles:
 - (1) Habibpur;
 - (2) Kauloke;
 - (3) Kothiala;
 - (4) Majra Kalan;
 - (5) Randheer;
 - (6) Chao-ke-Kalan;
 - (7) Saranke;
 - (8) Kopra;
 - (9) Paki Garhi No.1; and
 - (10) Paki Garhi No.2;

of Sialkot district.

PP-53 Sialkot-X

- (a) Following areas of Sialkot Tehsil:
 - (i) Kambranwala Qanungo Halqa excluding Saroba Patwar Circle;
 - (ii) Sialkot-II Qanungo Halqa excluding following Patwar Circles:
 - (1) Bagwal No.II;
 - (2) Adalat Garh-I;
- (b) Following areas of Sambrial Tehsil:
 - (i) Dhananwali Qanungo Halqa of Sambrial Tehsil;
 - (ii) Following Patwar Circles of Sambrial Qanungo Halqa:
 - (1) Habibpur;
 - (2) Kauloke;
 - (3) Kothiala;
 - (4) Majra Kalan;
 - (5) Randheer;
 - (6) Chao-ke-Kalan;
 - (7) Saranke;
 - (8) Kopra;
 - (9) Paki Garhi No.1; and
 - (10) Paki Garhi No.2;

of Sialkot district.

PP-54 Narowal-I

- (a) Municipal Committee Zafarwal (Charge No.4)
- (b) Following Qanungo Halqas of Zafarwal Tehsil:
 - (i) Lesar Kalan;
 - (ii) Zafarwal;
 - (iii) Following Patwar Circles of Dhamthal Qanungo Halqa:
 - (1) Targa;

- (2) Sangial;
- (3) Soian; and
- (4) Ainowali;

of Narowal district.

PP-55 Narowal-II

- (a) Municipal Committee Shakar Garh (Charge No.8);
- (b) Following Qanungo Halqas of Shakar Garh Tehsil:
 - (i) Shakar Garh-I;
 - (ii) Shakar Garh-II; and
 - (iii) Masroor Qanungo Halqa excluding following Patwar Circles:
 - (1) Akhlaspur;
 - (2) Baharwal;
 - (3) Bodla;
 - (4) Gharuta;
 - (5) Gopal Pur;
 - (6) Jalala;
 - (iv) Following Patwar Circles of Dudhu Chak Qanungo Halqa:
 - (1) Jhangi No.1;
 - (2) Jhangi No.2;
 - (3) Tola;
 - (4) Saryia;

of Narowal district.

PP-56 Narowal-III

- (a) Following Qanungo Halqas of Shakar Garh Tehsil:
 - (i) Kot Nainan;
 - (ii) Bara Manga;
 - (iii) Kanjror;
 - (iv) Dudhu Chak excluding following Patwar Circles:
 - (1) Jhangi No.1;
 - (2) Jhangi No.2;
 - (3) Tola;
 - (4) Saryia;
 - (v) Following Patwar Circles of Masroor Qanungo Halqa:
 - (1) Akhlaspur
 - (2) Baharwal;
 - (3) Bodla;
 - (4) Gharuta;
 - (5) Gopal Pur;
 - (6) Jalala;

of Narowal district.

PP-57 Narowal-IV

- (a) Municipal Committee Narowal (Charge No.7 & 8);
- (b) Following Qanungo Halqas of Narowal Tehsil:
 - (i) Narowal-I;

- (ii) Narowal-II;
- (iii) Rayya;
- (iv) Following Patwar Circles of Ghota Fateh Garh Qanungo Halqa:
 - (1) Dhariwal-I;
 - (2) Dhariwal-II;
 - (3) Viroke Bait;
 - (4) Daud;
 - (5) Majoke Bait;
 - (6) Pejowali;
 - (7) Kalas Goraya;
 - (8) Manak;

(c) Town Committee Baddomalhi (Charge No.9);
of Narowal district.

PP-58 Narowal-V

- (a) Following Qanungo Halqas of Narowal Tehsil:
 - (i) Talwandi Bhindran;
 - (ii) Ahmed Abad;
 - (iii) Ghota Fateh Garh excluding following Patwar Circles:
 - (1) Dhariwal-I;
 - (2) Dhariwal-II;
 - (3) Viroke Bait;
 - (4) Daud;
 - (5) Majoke Bait;
 - (6) Pejowali;
 - (7) Kalas Goraya;
 - (8) Manak;

(b) Town Committee Ahmed Abad (Qila Sobha Singh)
(Charge No.10);

(c) Dhamthal Qanungo Halqa of Zafarwal Tehsil excluding
following Patwar Circles:

- (i) Targa;
- (ii) Sangial;
- (iii) Soian;
- (iv) Ainowali;

of Narowal district.

PP-59 Gujranwala-I

- (a) Gujranwala Cantonment;
- (b) Talwandi Rahwali Qanungo Halqa of Gujranwala Saddar Tehsil;
- (c) Following Census Circles of Charge No.35 of Metropolitan Corporation Gujranwala:

- (i) Circle No.01;
- (ii) Circle No.07;
- (iii) Circle No.08;
- (iv) Circle No.09;
- (v) Circle No.10;

of Gujranwala district.

PP-60 Gujranwala-II

(a) Following Census Charges of Metropolitan Corporation Gujranwala:

- (i) Charge No.07;
- (ii) Charge No.08;
- (iii) Charge No.10;
- (iv) Charge No.13;
- (v) Charge No.09 excluding following Circles:
 - (1) Circle No.05;
 - (2) Circle No.06;
 - (3) Circle No.07;
 - (4) Circle No.08;
 - (5) Circle No.09;
- (vi) Circle No.01 of Charge No.11;

of Gujranwala district.

PP-61 Gujranwala-III

(a) Following Census Charges of Metropolitan Corporation Gujranwala:

- (i) Charge No.12;
- (ii) Charge No.14;
- (iii) Charge No.15;
- (iv) Charge No.16;
- (v) Charge No.17;
- (vi) Charge No.18;

of Gujranwala district.

PP-62 Gujranwala-IV

(a) Following Census Charges of Metropolitan Corporation Gujranwala:

- (i) Charge No.19;
- (ii) Charge No.24 excluding following Circles:
 - (1) Circle No.03;
 - (2) Circle No.04;
 - (3) Circle No.05;

of Gujranwala district.

PP-63 Gujranwala-V

(a) Following Census Charges of Metropolitan Corporation Gujranwala:

- (i) Charge No.03;
- (ii) Charge No.04;
- (iii) Charge No.05;
- (iv) Charge No.06;
- (v) Charge No.20;
- (vi) Charge No.21;
- (vii) Charge No.22;

- (viii) Charge No.28;
- (ix) Charge No.29;
- (x) Charge No.30;
- (xi) Charge No.31;
- (xii) Census Charge No.35 excluding following Census Circles:
 - (1) Circle No.01;
 - (2) Circle No.07;
 - (3) Circle No.08;
 - (4) Circle No.09;
 - (5) Circle No.10;

of Gujranwala district.

PP-64 Gujranwala-VI

- (a) Following Census Charges of Metropolitan Corporation Gujranwala:
- (i) Charge No.23;
 - (ii) Charge No.25;
 - (iii) Charge No.26;
 - (iv) Charge No.27;
 - (v) Charge No.32;
 - (vi) Charge No.33;
 - (vii) Following Census Circles of Census Charge No.24;
 - (1) Circle No.03;
 - (2) Circle No.04;
 - (3) Circle No.05;

of Gujranwala district.

PP-65 Gujranwala-VII

- (a) Following Qanungo Halqas of Gujranwala Saddar Tehsil:
- (i) Talwandi Musa Khan;
 - (ii) Saddar Qanungo Halqa excluding following Patwar Circles:
 - (1) Ladhewala Goraya;
 - (2) Attawa;
 - (3) Botala Sharam Singh;
 - (4) Addl. Kohluwala;
 - (5) Mandiala Mir Shikaran;
 - (6) Date Wali;
 - (7) Sunsroy Goraya;
- (b) Following Census Charges of Metropolitan Corporation Gujranwala:
- (i) Charge No.11 excluding Circle No.1;
 - (ii) Charge No.37;
 - (iii) Following Census Circles of Charge No.9:
 - (1) Circle No.05;

- (2) Circle No.06;
- (3) Circle No.07;
- (4) Circle No.08;
- (5) Circle No.09;

of Gujranwala district.

PP-66 Gujranwala-VIII

- (a) Following areas of Kamoke Tehsil:
 - (i) Gunna Aur Qanungo Halqa;
 - (ii) Wahndo Qanungo Halqa;
 - (iii) Mandiala Tegha Qanungo Halqa;
- (b) Following areas of Gujranwala Saddar Tehsil:
 - (i) Town Committee Eminabad (Charge No.6);
 - (ii) Following Patwar Circles of Eminabad Qanungo Halqa:
 - (1) Kiran Wali;
 - (2) Mahsian;
 - (3) Melo Wala;
 - (4) Nandpur;
 - (5) Tattle Mali;
 - (iii) Following Patwar Circles of Gujranwala Saddar Qanungo Halqa:
 - (1) Ladhewala Goraya;
 - (2) Attawa;
 - (3) Botala Sharam Singh;
 - (4) Date Wali;
 - (5) Sunsroy Goraya;

of Gujranwala district.

PP-67 Gujranwala-IX

- (a) Municipal Corporation Kamoke (Charge No.5,6,7,8,9 & 10);
- (b) Kamoke Qanungo Halqa;

of Gujranwala district.

PP-68 Gujranwala-X

- (a) Following Patwar Circles of Naushera Virkan Qanungo Halqa of Naushera Virkan Tehsil:
 - (i) Baloki;
 - (ii) Hardo Ratali;
 - (iii) Jogiwala;
 - (iv) Khan Musalman;
 - (v) Mangoki;
 - (vi) Mari Bhindran;
 - (vii) Matto Bhai Ke;
- (b) Budha Goraya Qanungo Halqa of Naushera Virkan Tehsil;

(c) Eminabad Qanungo Halqa of Gujranwala Saddar Tehsil excluding following Patwar Circles:

- (i) Kiran Wali;
- (ii) Mahsian;
- (iii) Melo Wala;
- (iv) Nandpur;
- (v) Tattle Mali;

(d) Following Patwar Circles of Gujranwala Saddar Qanungo Halqa of Gujranwala Saddar Tehsil:

- (i) Addl. Kohluwala;
- (ii) Mandiala Mir Shikaran;

(e) Census Charge No.36 of Metropolitan Corporation Gujranwala;

of Gujranwala district.

PP-69 Gujranwala-XI

(a) Following areas of Naushera Virkan Tehsil:

- (i) Municipal Committee Naushera Virkan (Charge No.5);
- (ii) Nokhar Qanungo Halqa;
- (iii) Chak Chaudhary Qanungo Halqa;
- (iv) Naushera Virkan Qanungo Halqa excluding following Patwar Circles:
 - (1) Baloki;
 - (2) Hardo Ratali;
 - (3) Jogiwala;
 - (4) Khan Musalman;
 - (5) Mangoki;
 - (6) Mari Bhindran;
 - (7) Matto Bhai Ke;

of Gujranwala district.

PP-70 Gujranwala-XII

(a) Following areas of Gujranwala Saddar Tehsil:

- (i) Municipal Committee Qila Dedar Singh (Charge No.8);
- (ii) Municipal Committee Ludhe Wala Waraich (Charge No.7);
- (iii) Qila Dedar Singh Qanungo Halqa;

(b) Charge No.34 of Metropolitan Corporation Gujranwala:

of Gujranwala district.

PP-71 Sargodha-I

(a) Bhera Tehsil;

(b) Following Patwar Circles of Bhalwal-II Qanungo Halqa of Bhalwal Tehsil:

- (i) Mandi Phularwan;

(ii) Rato Kala;

of Sargodha district.

PP-72 Sargodha-II

(a) Bhalwal Tehsil excluding following Patwar Circles of Bhalwal-II Qanungo Halqa:

- (i) Mandi Phularwan;
- (ii) Rato Kala;

(b) Mari Qanungo Halqa of Sargodha Tehsil excluding following Patwar Circles:

- (i) Mari;
- (ii) Chak No.58/NB;

of Sargodha district.

PP-73 Sargodha-III

(a) Municipal Committee Kot Momin;

(b) Following areas of Kot Momin Tehsil:

- (i) Kot Momin Qanungo Halqa;
- (ii) Bhabhra Qanungo Halqa;
- (iii) Midh Ranjha Qanungo Halqa;

of Sargodha district.

PP-74 Sargodha-IV

(a) Lakseen Qanungo Halqa of Kot Momin Tehsil;

(b) Following areas of Sargodha Tehsil:

- (i) Town Committee Bhagtan Wala;
- (ii) Bhagtan Wala Qanungo Halqa;
- (iii) Mitha Lak Qanungo Halqa;
- (iv) Chak No.90/SB Qanungo Halqa;
- (v) Following Patwar Circles of 46/SB Qanungo Halqa:

- (1) 53/SB;
- (2) 54/SB;

of Sargodha district.

PP-75 Sargodha-V

(a) Following Census Charges of Municipal Corporation Sargodha:

- (i) Charge No.10;
- (ii) Charge No.12;
- (iii) Charge No.13;
- (iv) Charge No.14;
- (v) Charge No.15;
- (vi) Charge No.16;

(b) Following Census Circles of Charge No.11 of Municipal Corporation Sargodha:

- (i) Circle No.1;
- (ii) Circle No.4;

- (iii) Circle No.5;
(iv) Circle No.9;
(c) Sargodha-I Qanungo Halqa of Sargodha Tehsil;
of Sargodha district.

PP-76 Sargodha-VI

- (a) Following Census Charges of Municipal Corporation:
(i) Charge No.17;
(ii) Charge No.18;
(iii) Charge No.11 excluding following Circles:
(1) Circle No.1;
(2) Circle No.4;
(3) Circle No.5;
(4) Circle No.9;
(b) Sargodha-II Qanungo Halqa of Sargodha Tehsil;
(c) Following Patwar Circles of Mari Qanungo Halqa of Sargodha Tehsil:
(i) Mari;
(ii) Chak No.58/NB;
(iii) Chak No.67-A/NB of Chak No.92/NB Qanungo Halqa;
(d) Town Committee Dharema;
of Sargodha district.

PP-77 Sargodha-VII

- (a) Following areas of Sargodha Tehsil:
(i) Sargodha Cantt.;
(ii) Shaheenabad Qanungo Halqa;
(iii) Chak No.46/SB Qanungo Halqa excluding following Patwar Circles:
(1) Chak No.53/SB;
(2) Chak No.54/SB;
(3) Chak No.55/SB;
(4) Chak No.59/SB;
(iv) 46-Adda Town Committee;
(v) Chak No.92/NB Qanungo Halqa excluding following Patwar Circles:
(1) Kolowal;
(2) Salar;
(3) Chak No.67-A/NB;
(4) Chak No.109/NB;
of Sargodha district.

PP-78 Sargodha-VIII

- (a) Sillanwali Tehsil;
(b) Chak No.109/NB Patwar Circle of Chak No.92/NB Qanungo Halqa of Sargodha Tehsil;

(c) Following Patwar Circles of Chak No.46/SB Qanungo Halqa of Sargodha Tehsil:

- (i) Chak No.59/SB;
- (ii) Chak No.55/SB;

of Sargodha district.

PP-79 Sargodha-IX

(a) Sahiwal Tehsil;
(b) Following Patwar Circles of Chak No.92/NB Qanungo Halqa of Sargodha Tehsil:

- (i) Kolowal;
- (ii) Salar;

of Sargodha district.

PP-80 Sargodha-X

(a) Shahpur Tehsil;

of Sargodha district.

PP-81 Khushab-I

(a) Naushehra Tehsil:

(b) Following areas of Khushab Tehsil:

- (i) Katha Sagral Qanungo Halqa;
- (ii) Kund Shumali Qanungo Halqa;
- (iii) Khushab-I Qanungo Halqa;
- (iv) Khushab-II Qanungo Halqa;

of Khushab district.

PP-82 Khushab-II

(a) Municipal Committee Khushab (Charge No.15 to 17);

(b) Municipal Committee Jauharabad (Charge No.13 & 14);

(c) Municipal Committee Mitha Tawana (Charge No.11);

(d) Municipal Committee Hadali (Charge No.10);

(e) Jauharabad Qanungo Halqa excluding following Patwar Circels:

- (i) Chak No.39 /MB;
- (ii) Chak No.45 /A-MB;
- (iii) Chak No.48 /MB;
- (iv) Chak No.50 /MB;
- (v) Chak No.51 /MB;

(f) Following Patwar Circles Mitha Tawana Qanungo Halqa:

- (i) Botala;
- (ii) Bajar Janubi;

of Khushab district.

PP-83 Khushab-III

(a) Following areas of Khushab Tehsil:

- (i) Town Committee Girot (Charge No.12);
- (ii) Girot Qanungo Halqa of Khushab Tehsil;

(iii) Mitha Tiwana Qanungo Halqa except following Patwar Circles:

- (1) Botala;
- (2) Bajar Janubi;

(iv) Following Patwar Circles of Jauharabad Qanungo Halqa:

- (1) Chak No.39 /MB;
- (2) Chak No.45 /A-MB;
- (3) Chak No.48 /MB;
- (4) Chak No.50 /MB;
- (5) Chak No.51 /MB;

(b) Noor Pur Tehsil excluding following areas:

- (i) Adhi Kot Qanungo Halqa;
- (ii) Rung Pur Qanungo Halqa except following Patwar Circles:
 - (1) Rung Pup Baghaur;
 - (2) Chak No.41/DB;
 - (3) Chak No.49/DB;

of Khushab district.

PP-84 Khushab-IV

(a) Quidabad Tehsil;

(b) Following areas of Noor Pur Tehsil:

- (c)
 - (i) Adhi Kot Qanungo Halqa;
 - (ii) Following Patwar Circles of Rung Pur Qanungo Halqa:

- (1) Rung Pup Baghaur;
- (2) Chak No.41/DB;
- (3) Chak No.49/DB;

of Khushab district.

PP-85 Mianwali-I

(a) Issa Khel Tehsil;

of Mianwali district.

PP-86 Mianwali-II

(a) Following areas of Mianwali Tehsil:

(b) Municipal Committee Daud Khel (Charge No.10);

- (i) Chak Rala Qanungo Halqa;
- (ii) Daud Khel Pacca Qanungo Halqa;
- (iii) Rokhri Qanungo Halqa;
- (iv) Mianwali-II Qanungo Halqa;

(v) Following Patwar Circles of Musakhel Qanungo Halqa:

- (1) Bori Khel;
- (2) Ghundi;
- (3) Bazaar;

of Mianwali district.

PP-87 Mianwali-III

(a) Following areas of Mianwali Tehsil:

- (i) Municipal Committee Mianwali (Charge No.8 & 9);
- (ii) Mianwali-I Qanungo Halqa;
- (iii) Wan Bachra Qanungo Halqa;
- (iv) Musakhel Qanungo Halqa except Following Patwar Circles:
 - (1) Bori Khel;
 - (2) Ghundi;
 - (3) Bazaar;

of Mianwali district.

PP-88 Mianwali-IV

(a) Piplan Tehsil;

of Mianwali district.

PP-89 Bhakkar-I

(a) Kalur Kot Tehsil excluding Following Patwar Circles of Shah Alam Qanungo Halqa:

- (i) Mai Roshan Daggar;
- (ii) Kanjan Daggar;
- (iii) Kanjan Nashaib Pacca;

of Bhakkar district.

PP-90 Bhakkar-II

(a) Darya Khan Tehsil excluding Darya Khan Qanungo Halqa except following Patwar Circles:

- (i) Rakh Dagrani Wali;
- (ii) Darya Khan Daggar;

(b) Following Patwar Circles of Shah Alam Qanungo Halqa of Kalur Kot Tehsil;

- (i) Mai Roshan Daggar;
- (ii) Kanjan Daggar;
- (iii) Kanjan Nashaib Pacca;

of Bhakkar district.

PP-91 Bhakkar-III

(a) Mankeera Tehsil;

(b) Following Patwar Circles of Khan Pur Qanungo Halqa of Bhakkar Tehsil:

- (i) Khan Pur Shumali;

- (ii) Chak No.209/TDA;
- (c) Kirari Kot Qanungo Halqa of Bhakkar Tehsil except Chak No.202/TDA Patwar Circle;
- (d) Daggar Shada Patwar Circle of Khansar Qanungo Halqa;
- of Bhakkar district.

PP-92 Bhakkar-IV

- (a) MC Bhakkar (Charge No.11 & 12);
- (b) Following areas of Bhakkar Tehsil:
- (i) 26/TDA Qanungo Halqa;
- (ii) Khansar Qanungo Halqa except Daggar Shada Patwar Circle;
- (iii) Bhakkar Nashaib Qanungo Halqa;
- (c) Darya Khan Qanungo Halqa of Darya Khan Tehsil excluding following Patwar Circles:
- (i) Rakh Dagrani Wali;
- (ii) Darya Khan Daggar;
- (d) Town Committee Kotla Jam Daggar (Charge No.3);
- (e) Chak No.202/TDA Patwar Circle of Kirari Kot Qanungo Halqa of Bhakkar Tehsil;
- of Bhakkar district.

PP-93 Bhakkar-V

- (a) Following areas of Bhakkar Tehsil:
- (i) Cheena Nashaib Qanungo Halqa;
- (ii) Behal Nashaib Qanungo Halqa;
- (iii) Bhakkar Dagar-I Qanungo Halqa;
- (iv) Bhakkar Dagar-II Qanungo Halqa;
- (v) Cheena Dagar Qanungo Halqa;
- (vi) Khanpur Qanungo Halqa except Following Patwar Circles:
- (1) Khanpur Shumali;
- (2) Chak No.209/TDA;
- of Bhakkar district.

PP-94 Chiniot-I

- (a) Lalian Tehsil excluding Following areas:
- (i) Sheikhan Qanungo Halqa;
- (ii) Following Patwar Circles of Barana Qanungo Halqa;
- (1) Bhurani Karian Wali;
- (2) Wajholkey;
- (3) Panjay Wala;
- (4) Sarowala;
- (5) Wada Shah;
- (6) Barana;
- of Chiniot district.

PP-95 Chiniot-II

- (a) Chiniot Tehsil excluding Following areas:
- (i) Wala Rai Qanungo Halqa;
 - (ii) Chiniot-II Qanungo Halqa;
 - (iii) Following Patwar Circles of Harsa Sheikhan Qanungo Halqa:
 - (1) Chak No.126/JB;
 - (2) Ahmadabad;
 - (iv) Kot Khuda Yar Patwar Circle of Chiniot-I Qanungo Halqa:

of Chiniot district.

PP-96 Chiniot-III

- (a) Following Qanungo Halqas of Chiniot Tehsil:
- (i) Wala Rai;
 - (ii) Chiniot-II;
 - (iii) Following Patwar Circles of Harsa Sheikhan Qanungo Halqa:
 - (1) Chak No.126/JB;
 - (2) Ahmadabad;
 - (iv) Kot Khuda Yar Patwar Circle of Chiniot-I Qanungo Halqa:
- (b) Following areas of Bhawana Tehsil:
- (i) Aminpur Qanungo Halqa excluding the following Patwar Circles:
 - (1) Chak No.200/JB;
 - (2) Chak No.204/JB;
 - (ii) Kurk Muhammadi Sahrif Qanungo Halqa excluding Burkhurdar Patwar Circle;

of Chiniot district.

PP-97 Chiniot-IV

- (a) Following areas of Lallian Tehsil:
- (i) Sheikhan;
 - (ii) Barana Qanungo Halqa excluding following Patwar Circles:
 - (1) Tahroo Sahmal;
 - (2) Thatti Bala Raja;
- (b) Following areas of Bhawana Tehsil:
- (i) Municipal Committee Bhawana (Charge No.5);
 - (ii) Bhawana Qanungo Halqa;
 - (iii) Mangoana Qanungo Halqa;
 - (iv) Barkhurdar Patwar Circle of Kurk Muhammadi Sharif Qanungo Halqa;
 - (v) Following Patwar Circles of Aminpur Qanungo Halqa:
 - (1) Chak No.200/JB;
 - (2) Chak No.204/JB;

of Chiniot district.

PP-98 Faisalabad-I

- (a) Chak Jhumra Tehsil;
(b) 197/RB Patwar Circle of Gattwala Qanungo Halqa of Faisalabad Saddar Tehsil;

of Faisalabad district.

PP-99 Faisalabad-II

- (a) Following areas of Jaranwala Tehsil:
(i) Municipal Committee Khurianwala;
(ii) Khurianwala Qanungo Halqa;
(iii) Badian Qanungo Halqa;

of Faisalabad district.

PP-100 Faisalabad-III

- (a) Following Qanungo Halqas of Jaranwala Tehsil:
(i) Jaranwala Saddar;
(ii) Lundianwala;
(iii) Buchiana;
(iv) Following Patwar Circles of Chak Hamand Qanungo Halqa:
(1) Chak No.147/GB;
(2) Chak No.352/GB;
(3) Chak No.583/GB;
(4) Chak No.631/GB;

of Faisalabad district.

PP-101 Faisalabad-IV

- (a) Following areas of Jaranwala Tehsil:
(i) Municipal Committee Jaranwala;
(ii) Jaranwala City Qanungo Halqa;
(iii) Awagat Qanungo Halqa excluding Chak No.216/RB Patwar Circle;
(iv) Chak Hamand Qanungo Halqa excluding following Patwar Circles:
(1) Chak No.147/GB;
(2) Chak No.352/GB;
(3) Chak No.583/GB;
(4) Chak No.631/GB;

of Faisalabad district.

PP-102 Faisalabad-V

- (a) Following Patwar Circles of Rodala Qanungo Halqa of Jaranwala Tehsil:
(i) Chak No.362/GB;
(ii) Chak No.363/GB;
(iii) Chak No.366/GB;
(iv) Chak No.367/GB;
(v) Chak No.432/GB;

- (vi) Chak No.581/GB;
- (b) Following areas of Tandlianwala Tehsil:
- (i) Municipal Committee Tandlianwala;
 - (ii) Tandlianwala Qanungo Halqa;
 - (iii) Pindi Sheikh Musa Qanungo Halqa excluding following Patwar Circles:
 - (1) Chak No.610/GB;
 - (2) Chak No.614/GB;
 - (3) Dokadi Alam Shah;
- of Faisalabad district.


PP-103 Faisalabad-VI

- (a) Tandlianwala Tehsil excluding Following areas:
- (i) Municipal Committee Tandlianwala;
 - (ii) Tandlianwala Qanungo Halqa;
 - (iii) Pindi Sheikh Musa Qanungo Halqa excluding following Patwar Circles:
 - (1) Chak No.610/GB;
 - (2) Chak No.614/GB;
 - (3) Dokadi Alam Shah;
- of Faisalabad district.

PP-104 Faisalabad-VII

- (a) Following Qanungo Halqas of Samundri Tehsil:
- (i) Muridwala;
 - (ii) Giddar Pindi;
 - (iii) Saluni Jhal;
 - (iv) Following Patwar Circles of Samundari-I Qanungo Halqa:
 - (1) Chak No.448/GB;
 - (2) Chak No.471/GB;
 - (v) Chak No.441/GB Patwar Circle of Kanian Qanungo Halqa;
- of Faisalabad district.

PP-105 Faisalabad-VIII

- (a) Following areas of Samundri Tehsil:
- (i) Municipal Committee Samundri;
 - (ii) Samundri-I Qanungo Halqa excluding following Patwar Circles:
 - (1) Chak No.448/GB;
 - (2) Chak No.471/GB;
 - (iii) Samundri-II Qanungo Halqa;
 - (iv) Kanian Qanungo Halqa excluding 441/GB Patwar Circle;
- (b) Following Patwar Circles of Satiana Qanungo Halqa of Jaranwala Tehsil:
- (i) Chak No.27/GB;
 - (ii) Chak No.34/GB;
- A
- 

- (iii) Chak No.37/GB;
(iv) Chak No.39/GB;
(v) Chak No.40/GB;
- (c) Rodala Qanungo Halqa excluding following Patwar Circles of Jaranwala Tehsil:
- (i) Chak No.362/GB;
(ii) Chak No.363/GB;
(iii) Chak No.366/GB;
(iv) Chak No.367/GB;
(v) Chak No.432/GB;
(vi) Chak No.581/GB;
- of Faisalabad district.

PP-106 Faisalabad-IX

- (a) Following Qanungo Halqas of Faisalabad Saddar Tehsil:
- (i) Saddar-I;
(ii) Saddar-II Qanungo Halqa excluding following Patwar Circles:
(1) Chak No.232/RB;
(2) Chak No.233/RB;
(iii) Following Patwar Circles of Dijkot Qanungo Halqa:
(1) 132/GB;
(2) 659/GB;
- (b) Following areas of Jaranwala Tehsil:
- (i) Satiana Qanungo Halqa excluding following Patwar Circles:
(1) Chak No.27/GB;
(2) Chak No.34/GB;
(3) Chak No.37/GB;
(4) Chak No.39/GB;
(5) Chak No.40/GB;
(ii) Chak No.216/RB Patwar Circle of Awagat Qanungo Halqa;
- of Faisalabad district.

PP-107 Faisalabad-X

- (a) Following areas of Faisalabad Saddar Tehsil:
- (i) Municipal Committee Dijkot (Charge No.8);
(ii) Sarshamir Qanungo Halqa;
(iii) Dijkot Qanungo Halqa excluding following Patwar Circles:
(1) 132/GB;
(2) 659/GB;
(iv) Following Patwar Circles of Saddar-II Qanungo Halqa:
(1) Chak No.232/RB;

- (2) Chak No.233/RB;
(v) 246/RB Patwar Circle of Thikriwala Qanungo Halqa;

of Faisalabad district.

PP-108 Faisalabad-XI

- (a) Following areas of Faisalabad Saddar Tehsil:
- (i) Thikriwala Qanungo Halqa excluding 246/RB Patwar Circle;
 - (ii) Following Patwar Circles of Narrwala Qanungo Halqa of Faisalabad Saddar Tehsil:
 - (1) Chak No.30/JB;
 - (2) Chak No.35/JB;
 - (3) Chak No.36/JB;
 - (4) Chak No.39/JB;
 - (5) Chak No.69/JB;

of Faisalabad district.

PP-109 Faisalabad-XII

- (a) Following areas of Faisalabad Saddar Tehsil:
- (i) Gattwala Qanungo Halqa excluding following Patwar Circle:
 - (1) Chak No.197/RB;
 - (2) Chak No.198/RB;
 - (b) Narrwala Qanungo Halqa excluding following Patwar Circles:
 - (i) Chak No.30/JB;
 - (ii) Chak No.35/JB;
 - (iii) Chak No.36/JB;
 - (iv) Chak No.39/JB;
 - (v) Chak No.69/JB;

of Faisalabad district.

PP-110 Faisalabad-XIII

- (a) Following Census Charges of Faisalabad Metropolitan Corporation:
- (i) Charge No.06;
 - (ii) Charge No.07;
 - (iii) Charge No.09;
 - (iv) Charge No.10;
 - (v) Charge No.11;

of Faisalabad district.

PP-111 Faisalabad-XIV

- (a) Following Census Charges of Faisalabad Metropolitan Corporation:
- (i) Charge No.17;
 - (ii) Charge No.18;
 - (iii) Charge No.19;

- (iv) Charge No.20;
- (v) Charge No.21;
- (vi) Charge No.22 excluding following Circles:
 - (1) Circle No.1;
 - (2) Circle No.5;

of Faisalabad district.

PP-112 Faisalabad-XV

(a) Following Census Charges of Faisalabad Metropolitan Corporation:

- (i) Charge No.05;
- (ii) Charge No.67;
- (iii) Charge No.12;
- (iv) Charge No.13;
- (v) Charge No.14;
- (vi) Charge No.15;
- (vii) Charge No.16;
- (viii) Following Circles of Charge No.22:
 - (1) Circle No.1;
 - (2) Circle No.5;
- (ix) Charge No.24;
- (x) Charge No.25;
- (xi) Circle No.01 of Charge No.26;
- (xii) Charge No.30;

of Faisalabad district.

PP-113 Faisalabad-XVI

(a) Chak 198/RB Patwar Circle of Gattwala Qanungo Halqa of Faisalabad Saddar Tehsil;

(b) Following Census Charges of Faisalabad Metropolitan Corporation:

- (i) Charge No.23;
- (ii) Charge No.26 excluding Circle No.01;
- (iii) Charge No.27;
- (iv) Charge No.28;
- (v) Charge No.29;
- (vi) Charge No.32;

of Faisalabad district.

PP-114 Faisalabad-XVII

(a) Following Census Charges of Faisalabad Metropolitan Corporation:

- (i) Charge No.31;
- (ii) Charge No.33;
- (iii) Charge No.34;
- (iv) Charge No.35;
- (v) Charge No.36;
- (vi) Charge No.37;
- (vii) Charge No.39 excluding Circle No.5, 6 and 7;

(viii) Charge No.46;

of Faisalabad district.

PP-115 Faisalabad-XVIII

(a) Following Census Charges of Faisalabad Metropolitan Corporation:

- (i) Charge No.38;
- (ii) Following Circles of Charge No.39:
 - (1) Circle No.5;
 - (2) Circle No.6;
 - (3) Circle No.7;
- (iii) Charge No.40;
- (iv) Charge No.41;
- (v) Charge No.42;
- (vi) Charge No.43;
- (vii) Charge No.44;
- (viii) Charge No.45;

of Faisalabad district.

PP-116 Faisalabad-XIX

(a) Following Census Charges of Faisalabad Metropolitan Corporation:

- (i) Charge No.04;
- (ii) Charge No.47;
- (iii) Charge No.48;
- (iv) Charge No.49;
- (v) Charge No.50;
- (vi) Charge No.51;
- (vii) Charge No.52;
- (viii) Charge No.53;
- (ix) Charge No.54;

of Faisalabad district.

PP-117 Faisalabad-XX

(a) Following Census Charges of Faisalabad Metropolitan Corporation:

- (i) Charge No.55;
- (ii) Charge No.56;
- (iii) Charge No.57;
- (iv) Charge No.58;
- (v) Charge No.59;
- (vi) Charge No.63;
- (vii) Charge No.65;
- (viii) Charge No.66;
- (ix) Charge No.73;

of Faisalabad district.

PP-118 Faisalabad-XXI	<p>(a) Following Census Charges of Faisalabad Metropolitan Corporation:</p> <ul style="list-style-type: none"> (i) Charge No.08; (ii) Charge No.60; (iii) Charge No.61; (iv) Charge No.62; (v) Charge No.64; (vi) Charge No.68; (vii) Charge No.69; (viii) Charge No.70; (ix) Charge No.71; (x) Charge No.72; <p>of Faisalabad district.</p>
-----------------------	--

PP-119 T.T.Singh-I	<p>(a) Following Qanungo Halqas of Gojra Tehsil:</p> <ul style="list-style-type: none"> (i) Nawan Lahore; (ii) Darsana; (iii) Gojra-I excluding following Patwar Circles: <ul style="list-style-type: none"> (1) Chak No.298/JB; (2) Chak No.300/JB; (iv) Following Patwar Circles of Gojra-II Qanungo Halqa: <ul style="list-style-type: none"> (1) Chak No.095/JB; (2) Chak No.280/JB; (3) Chak No.361/JB; <p>(b) Following Patwar Circles of T.T.Singh-II Qanungo Halqa of T.T.Singh Tehsil:</p> <ul style="list-style-type: none"> (i) Chak No.375/JB; (ii) Chak No.377/JB; (iii) Chak No.389/JB; <p>(c) Following Patwar Circles of Chohla Qanungo Halqa of T.T.Singh Tehsil:</p> <ul style="list-style-type: none"> (i) Chak No.287/JB; and (ii) Chak No.302/JB; <p>of T.T.Singh district.</p>
--------------------	--

PP-120 T.T.Singh-II	<p>(a) Municipal Committee Gojra (Charge No.6 to 9);</p> <p>(b) Following Qanungo Halqas of Gojra Tehsil:</p> <ul style="list-style-type: none"> (i) Mongi; (ii) Following Patwar Circles of Gojra-I Qanungo Halqa: <ul style="list-style-type: none"> (1) Chak No.298/JB; (2) Chak No.300/JB; (iii) Gojra-II Qanungo Halqa excluding following Patwar Circles: <ul style="list-style-type: none"> (1) Chak No.095/JB;
---------------------	--

(2) Chak No.280/JB;

(3) Chak No.361/JB;

of T.T.Singh district.

PP-121 T.T.Singh-III

(a) Municipal Committee T.T.Singh (Charge No.7 & 8);

(b) Following Qanungo Halqas of T.T.Singh Tehsil:

(i) T.T.Singh-I;

(ii) Chutiana;

(iii) Chak No.347/GB Patwar Circle of Khekha Qanungo Halqa;

(iv) T.T.Singh-II excluding following Patwar Circles:

(1) Chak No.375/JB;

(2) Chak No.377/JB;

(3) Chak No.389/JB;

(c) Following Patwar Circles of Pir Mahal Qanungo Halqa of Pir Mahal Tehsil:

(i) Chak No.322/GB;

(ii) Chak No.332/GB;

(iii) Chak No.327/GB;

(iv) Chak No.328/GB;

of T.T.Singh district.

PP-122 T.T.Singh-IV

(a) Following Qanungo Halqas of T.T.Singh Tehsil:

(i) Rajana;

(ii) Khekha Qanungo Halqa excluding Patwar Circle Chak 347/GB;

(iii) Chohla Qanungo Halqa excluding following Patwar Circles:

(1) Chak No.287/JB; and

(2) Chak No.302/JB;

of T.T.Singh district.

PP-123 T.T.Singh-V

(a) Kamalia Tehsil;

(b) Following Patwar Circles of Pir Mehal Qanungo Halqa of Pir Mehal Tehsil:

(i) 719/GB;

(ii) New 719/GB;

(iii) 679/GB;

of T.T.Singh district.

PP-124 T.T.Singh-VI

(a) Pir Mahal Tehsil excluding following Patwar Circles of Pir Mahal Qanungo Halqa:

(i) Chak No.322/GB;

(ii) Chak No.332/GB;

- (iii) Chak No.327/GB;
- (iv) Chak No.328/GB;
- (v) 719/GB;
- (vi) New 719/GB;
- (vii) 679/GB;

of T.T.Singh district.

PP-125 Jhang-I

(a) Following Qanungo Halqas of Jhang Tehsil:

- (i) Kot Isa Shah;
- (ii) Qadirpur;
- (iii) Hissam;
- (iv) Shah Jeewana;
- (v) Khewa Qanungo Halqa excluding following Patwar Circles:
 - (1) Makhiana;
 - (2) Sheikh Chhuhar;
- (vi) Cheela;
- (vii) Following Patwar Circles of Jhang-II Qanungo Halqa:
 - (1) Habib;
 - (2) Patoanna;
 - (3) Pukkaywala;
 - (4) Thatha Mahla;

of Jhang district.

PP-126 Jhang-II

(a) Following areas of Jhang Tehsil:

- (i) Charge No.20 of MC Jhang;
- (ii) Following Circles of Charge No.15 of MC Jhang:
 - (1) Circle No.2;
 - (2) Circle No.8;
 - (3) Circle No.9;
 - (4) Circle No.10;
 - (5) Circle No.11;
- (iii) Mochi Wala Qanungo Halqa;
- (iv) Jhang-II Qanungo Halqa excluding following Patwar Circles:
 - (1) Habib;
 - (2) Patoanna;
 - (3) Pukkaywala;
 - (4) Thatha Mahla;
- (v) Following Patwar Circles of Khewa Qanungo Halqa:
 - (1) Mukhiana;
 - (2) Sheikh Chhuhar;
- (vi) Kot Lakhanan Qanungo Halqa excluding the following Patwar Circles:

- (1) Chak No.440/JB;
- (2) Chak No.441/JB;
- (3) Chak No.444/JB;
- (4) Chak No.454/JB;
- (5) Roranwali;
- (6) Ashaba Shumali;
- (7) Ashaba Janubi;

of Jhang district.

PP-127 Jhang-III

(a) Following Census Charges of MC Jhang:

- (i) Charge No.14;
- (ii) Charge No.15 excluding Circle No.2,8,9,10 & 11;
- (iii) Charge No.16;
- (iv) Charge No.17;
- (v) Charge No.18 excluding Circle No.10,11 & 12;
- (vi) Charge No.19;
- (vii) Charge No.21;

of Jhang district.

PP-128 Jhang-IV

(a) Following areas of Jhang Tehsil:

- (i) Town Committee Bagh (Charge No.13);
- (ii) Magiana Qanungo Halqa;
- (iii) Following Patwar Circles of Kot Lakhnana Qanungo Halqa:

- (1) Chak No.440/JB;
- (2) Chak No.441/JB;
- (3) Chak No.444/JB;
- (4) Chak No.454/JB;
- (5) Roranwali;
- (6) Ashaba Shumali;
- (7) Ashaba Janubi;

(b) Following Circles of Charge No.18 of MC Jhang:

- (i) Circle No.10;
- (ii) Circle No.11;
- (iii) Circle No.12;

(c) Following areas of Shorkot Tehsil:

- (i) Haveli Bahadur Shah Qanungo Halqa;
- (ii) Kot Lal Qanungo Halqa;
- (iii) Following Patwar Circles of Mirak Sial Qanungo Halqa:

- (1) Qaim Bharwana;
- (2) Shah Sadiq Nahang;

of Jhang district.

PP-129 Jhang-V

- (a) Shorkot Tehsil excluding following areas:
- (i) Haveli Bahadur Shah Qanungo Halqa;
 - (ii) Kot Lal Qanungo Halqa;
 - (iii) Following Patwar Circles of Mirak Sial Qanungo Halqa:
 - (1) Qaim Bharwana;
 - (2) Shah Sadiq Nahang;

of Jhang district.

PP-130 Jhang-VI

- (a) Ahmadpur Sial Tehsil excluding following Patwar Circles of Marnewala Qanungo Halqa:
- (i) Hassu Belal;
 - (ii) Fatehpur Pirti;
 - (iii) Islampur Nasheb;
 - (iv) Bahar Gharbi;

of Jhang district.

PP-131 Jhang-VII

- (a) 18-Hazari Tehsil;
- (b) Massan Qanungo Halqa of Jhang Tehsil;
- (c) Following Patwar Circles of Marnewala Qanungo Halqa of Tehsil Ahmed Pur Sial:
- (i) Hassu Belal;
 - (ii) Fatehpur Pirti;
 - (iii) Islampur Nasheb;
 - (iv) Bahar Gharbi;

of Jhang district.

PP-132 Nankana Sahib-I

- (a) Sangla Hill Tehsil;
- (b) Shahkot Qanungo Halqa excluding following Patwar Circles of Shah Kot Tehsil:
- (i) Shahkot (299RB);
 - (ii) Chak 85/RB;
 - (iii) Chak 166/RB;
 - (iv) Chak 177/RB;and
 - (v) Chak 184/RB;

of Nankana Sahib district.

PP-133 Nankana Sahib-II

- (a) Following areas of Shahkot Tehsil:
- (i) Following Patwar Circles of Shahkot Qanungo Halqa:
 - (1) Shahkot (299RB);
 - (2) Chak 85/RB;

- (3) Chak 166/RB;
- (4) Chak 177/RB;and
- (5) Chak 184/RB;

(ii) Municipal Committee Shahkot
(Charge No.2 & 3);

(b) Following areas of Nankana Sahib Tehsil:

(i) Municipal Committee Warburton
(Charge No.12);

(ii) Mohlen Qanungo Halqa;

(iii) Mustafabad Patwar Circle of Warburton Qanungo
Halqa;

(iv) Following Patwar Circles of Nankana Sahib-I
Qanungo Halqa:

(1) Chak 370;

(2) Chak 572;

(3) Chak 574;

(4) Bal Lila;

(5) Malji Sahib;

(6) Sharen Jhangar

of Nankana Sahib district.

PP-134 Nankana Sahib-III

Following areas of Nankana Sahib Tehsil:

(a) Municipal Committee Nankana Sahib
(Charge No.10 & 11);

(i) Nankana Sahib-II Qanungo Halqa excluding
following Patwar Circles:

(1) Kot Fazal;

(2) Badhe;

(3) Bar Khurdar;

(ii) Rehan Wala Qanungo Halqa;

(iii) Nankana Sahib-I Qanungo Halqa excluding following
Patwar Circles:

(1) Chak 370/GB;

(2) Chak 572/GB; and

(3) Chak 574/GB;

(4) Bal Lila;

(5) Malji Sahib;

(6) Sharen Jhangar

(iv) Following Patwar Circles of Mangtanwala Qanungo
Halqa:

(1) Mangtanwala;

(2) Dedey;

(3) Malikpu;

(4) Tanwri Allahyar;

(5) Qila Koto Singh; and

(6) Chandpur;

- (v) Warburton Qanungo Halqa except Mustafabad Patwar Circle;

of Nankana Sahib district.

PP-135 Nankana Sahib-IV

- (a) Following areas of Nankana Sahib Tehsil:
- (i) Natha Qanungo Halqa;
 - (ii) Bara Ghar Qanungo Halqa;
 - (iii) Syed Wala Qanungo Halqa;
 - (iv) Following Patwar Circles of Mangtanwala Qanungo Halqa:
 - (1) Haftmadar;
 - (2) Jatri; and
 - (3) Masoo;
 - (v) Following Patwar Circles of Nankana Sahib-II Qanungo Halqa:
 - (1) Kot Fazal;
 - (2) Badhe;
 - (3) Bar Khurdar;

of Nankana Sahib district.

PP-136 Sheikhpura-I

- Following areas of Muridke Tehsil:
- (a) Municipal Committee Narang Mandi (Charge No.6);
 - (b) Mehta Soja Qanungo Halqa;
 - (c) Narang Qanungo Halqa;
 - (d) Adhian Qanungo Halqa;
 - (e) Kala Khatai Qanungo Halqa;
 - (f) Following Patwar Circles of Muridke Qanungo Halqa:
 - (i) Lambhray;
 - (ii) Tapiala Dost Mohammad;
 - (iii) Chaurah Rajuptan; and
 - (iv) Nangal Kasuwala;
 - (g) Following Qanungo Halqas of Ferozwala Tehsil:
 - (i) Ferozwala-I;
 - (ii) Ferozwala-II excluding Faizpur Khurd and Wandiala Dial Shah Patwar Circles;
 - (h) Chak No.46/UCC Patwar Circle of Kot Pindi Dass Qanungo Halqa;

of Sheikhpura district.

PP-137 Sheikhpura-II

- (a) Following areas of Muridke Tehsil:
- (i) Municipal Committee Muridke (Charge No.7 to 11);
 - (ii) Muridke Qanungo Halqa excluding following Patwar Circles:
 - (1) Lambhray;
 - (2) Tapiala Dost Mohammad;

- (3) Chaurah Rajuptan;
(4) Nangal Kasuwala;
(iii) Kala Shah Kakoo Patwar Circle of Kot Pindi Dass Qanungo Halqa;

of Sheikhpura district.

PP-138 Sheikhpura-III

- (a) Following areas of Ferozewala Tehsil:
- (i) Municipal Committee Ferozewala (Charge No.7 & 8);
 - (ii) Kot Pindi Dass Qanungo Halqa of Ferozewala Tehsil excluding following Patwar Circles:
 - (1) Chak No.46/UCC;
 - (2) Kala Shah Kakoo;
 - (3) Mandiali; and
 - (4) Khanpur Nabipur;
 - (iii) Wandial Dial Shah Patwar Circle of Ferozewala-II Qanungo Halqa;
- (b) Following Patwar Circles of Sheikhpura Qanungo Halqa of Sheikhpura Tehsil:
- (i) Majoki Malian;
 - (ii) Khero Ki Malian;
 - (iii) Malian Kalan; and
 - (iv) Qila Ameer Singh;
- (c) Saho ki Malian Patwar Circle of Baharian Qanungo Halqa of Sheikhpura Tehsil;

of Sheikhpura district.

PP-139 Sheikhpura-IV

- (a) Following areas of Ferozewala Tehsil:
- (i) Municipal Committee Kot Abdul Malik (Charge No.5 & 6);
 - (ii) Abul Khair Qanungo Halqa;
 - (iii) Faizpur Khurd Patwar Circle of Ferozewala-II Qanungo Halqa;
 - (iv) Following Patwar Circles of Kot Pindi Daas Qanungo Halqa:
 - (1) Mandiali; and
 - (2) Khanpur Nabipur;
- (b) Following Patwar Circles of Dhamkay Qanungo Halqa of Sharqpur Tehsil:
- (i) Muhammad Pura (Dhamke); and
 - (ii) Bukan Pura;

of Sheikhpura district.

PP-140 Sheikhpura-V

- (a) Sharqpur Tehsil excluding following Patwar Circles of Dhamkay Qanungo Halqa:
- (i) Muhammad Pura (Dhamke);

- (ii) Bukan Pura;
- (b) Following areas of Sheikhupura Tehsil:
- (i) Charge No.14 of MC Sheikhupura;
- (ii) Bahraianwala Qanungo Halqa of Sheikhupura Tehsil excluding following Patwar Circles:
- (1) Saho Ki Malian; and
- (2) Jewan Pur Kalan;
- (iii) Following Patwar Circles of Bhikki Qanungo Halqa:
- (1) Malowal;
- (2) Bahuman; and
- (3) Hoeki;
- of Sheikhupura district.

PP-141 Sheikhupura-VI

- (a) MC Sheikhupura excluding Census Charge No.14;
- of Sheikhupura district.

PP-142 Sheikhupura-VII

- Following areas of Sheikhupura Tehsil:
- (a) Manawala Qanungo Halqa;
- (b) Municipal Committee Manawala Jodh Singh (Charge No.18);
- (c) Jevan Pur Kalan Patwar Circle of Baharianwala Qanungo Halqa;
- (d) Bhikki Qanungo Halqa excluding following Patwar Circles:
- (i) Malowal;
- (ii) Bahuman; and
- (iii) Hoeki;
- (e) Following Patwar Circles of Farooqabad Qanungo Halqa:
- (i) Bota;
- (ii) Bahar;
- (iii) Dhilwan;and
- (iv) Jatri Kohna;
- of Sheikhupura district.

PP-143 Sheikhupura-VIII

- Following areas of Sheikhupura Tehsil:
- (a) Jandiala Sher Qanungo Halqa;
- (b) Municipal Committee Farooqabad (Charge No.15 & 16);
- (c) Sheikhupura Qanungo Halqa excluding following Patwar Circles:
- (i) Mojoki Malian;
- (ii) Kheroki Malian;
- (iii) Malian Kalan; and
- (iv) Qilla Ameer Singh;

(d) Following Patwar Circles of Farooqabad Qanungo Halqa:

- (i) Hardo Bandokay;
- (ii) Nokhar; and
- (iii) Farooqabad;

(e) Following Patwar Circles of Ajniawala Qanungo Halqa:

- (i) Kakar Gill;
- (ii) Ogand; and
- (iii) Sohal;

of Sheikhpura district.

PP-144 Sheikhpura-IX

(a) Safdarabad Tehsil;

(b) Following areas of Sheikhpura Tehsil:

(i) Ajniawala Qanungo Halqa excluding following Patwar Circles:

- (1) Kakar Gill;
- (2) Ogand; and
- (3) Sohal;

Following Patwar Circles of Farooqabad Qanungo Halqa:

- (ii) Rai Chand;
- (iii) Kot Sunda;

of Sheikhpura district.

PP-145 Lahore-I

(a) Following areas of Lahore City Tehsil:

- (i) Charge No.03;
- (ii) Charge No.04;
- (iii) Charge No.05;
- (iv) Charge No.06;
- (v) Charge No.07; and
- (vi) Charge No.08;

of Lahore district.

PP-146 Lahore-II

(a) Following areas of Lahore City Tehsil:

- (i) Charge No.09;
- (ii) Charge No.10;
- (iii) Charge No.11;
- (iv) Charge No.12;
- (v) Charge No.13; and
- (vi) Charge No.34;

of Lahore district.

PP-147 Lahore-III

(a) Following areas of Lahore City Tehsil:

- (i) Charge No.14;

- (ii) Charge No.15;
- (iii) Charge No.16;
- (iv) Charge No.17;
- (v) Charge No.18;
- (vi) Charge No.19;
- (vii) Charge No.20;
- (viii) Charge No.21;
- (ix) Charge No.22;
- (x) Charge No.23;
- (xi) Charge No.24;and
- (xii) Charge No.28;

(b) Following areas of Shalimar Tehsil:

- (i) Charge No.38;
- (ii) Charge No.39; and
- (iii) Charge No.40;

of Lahore district.

PP-148 Lahore-IV

(a) Following areas of Lahore City Tehsil:

- (i) Charge No.25;
- (ii) Charge No.26;
- (iii) Charge No.27;
- (iv) Charge No.30;
- (v) Charge No.31;
- (vi) Charge No.32;
- (vii) Charge No.33;
- (viii) Charge No.35; and
- (ix) Charge No.36;

(b) Charge No.07 of Shalimar Tehsil:

of Lahore district.

PP-149 Lahore-V

(a) Census Charge No.29 of Lahore City Tehsil:

(b) Following areas of Shalimar Tehsil:

- (i) Charge No.04;
- (ii) Charge No.06;
- (iii) Charge No.11;
- (iv) Charge No.12;
- (v) Charge No.13;
- (vi) Charge No.14;
- (vii) Charge No.15;
- (viii) Charge No.16;
- (ix) Charge No.17;
- (x) Charge No.18;
- (xi) Charge No.19;
- (xii) Charge No.20; and
- (xiii) Charge No.37;

of Lahore district.

PP-150 Lahore-VI

- (a) Following areas of Shalimar Tehsil:
- (i) Charge No.05;
 - (ii) Charge No.08;
 - (iii) Charge No.09;
 - (iv) Charge No.10;
 - (v) Charge No.22; and
 - (vi) Charge No.23 except following Circles:
 - (1) Circle No.04;
 - (2) Circle No.05;

of Lahore district.

PP-151 Lahore-VII

- (a) Charge No.02 of Lahore City Tehsil;
- (b) Following areas of Shalimar Tehsil:
- (i) Charge No.03;
 - (ii) Charge No.25;
 - (iii) Charge No.01 excluding following Circles:
 - (1) Circle No.07;
 - (2) Circle No.09;
 - (3) Circle No.10; and
 - (4) Circle No.11;

of Lahore district.

PP-152 Lahore-VIII

- (a) Following areas of Shalimar Tehsil:
- (i) Charge No.21;
 - (ii) Following Circles of Charge No.23:
 - (1) Circle No.04;
 - (2) Circle No.05;
 - (iii) Charge No.24;
 - (iv) Charge No.26;
 - (v) Charge No.27;
 - (vi) Charge No.28; and
 - (vii) Charge No.29;

of Lahore district.

PP-153 Lahore-IX

- (a) Following areas of Shalimar Tehsil:
- (i) Charge No.30;
 - (ii) Charge No.31;
 - (iii) Charge No.32;
 - (iv) Charge No.34;
 - (v) Charge No.35; and
 - (vi) Charge No.36;

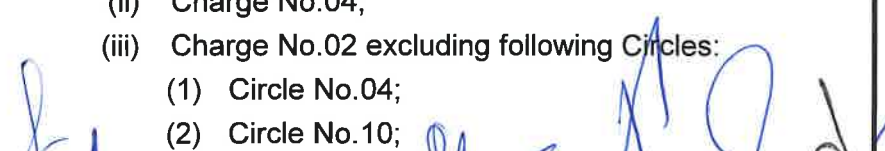
of Lahore district.

PP-154 Lahore-X	<p>(a) Following areas of Shalimar Tehsil:</p> <ul style="list-style-type: none"> (i) Charge No.02; (ii) Charge No.33; (iii) Following Circles of Charge No.01: <ul style="list-style-type: none"> (1) Circle No.07; (2) Circle No.09; (3) Circle No.10; and (4) Circle No.11; <p>(b) Following Charges of Lahore Cantt. Tehsil:</p> <ul style="list-style-type: none"> (i) Charge No.01; (ii) Following Circles of Charge No.02: <ul style="list-style-type: none"> (1) Circle No.04; (2) Circle No.10; <p>of Lahore district.</p>
------------------------	--

PP-155 Lahore-XI	<p>(a) Lahore Cantonment of Lahore Cantt. Tehsil (Charge No.01 to 07);</p> <p>of Lahore district.</p>
-------------------------	---

PP-156 Lahore-XII	<p>(a) Charge No.10 of Model Town Tehsil;</p> <p>(b) Following areas of Walton Cantonment:</p> <ul style="list-style-type: none"> (i) Charge No.01; (ii) Charge No.02; (iii) Charge No.03; (iv) Charge No.04; (v) Charge No.06; and (vi) Charge No.08; <p>of Lahore district.</p>
--------------------------	---

PP-157 Lahore-XIII	<p>(a) Following areas of Walton Cantonment:</p> <ul style="list-style-type: none"> (i) Charge No.05; (ii) Charge No.07; (iii) Charge No.09; (iv) Charge No.10; (v) Charge No.11; <p>of Lahore district.</p>
---------------------------	---

PP-158 Lahore-XIV	<p>(a) Following areas of Lahore Cantt. Tehsil:</p> <ul style="list-style-type: none"> (i) Charge No.03; (ii) Charge No.04; (iii) Charge No.02 excluding following Circles: <ul style="list-style-type: none"> (1) Circle No.04; (2) Circle No.10; 
--------------------------	---

- (b) Following areas of Model Town Tehsil:
- (i) Following Circles of Charge No.02:
 - (1) Circle No.04;
 - (2) Circle No.05;
 - (3) Circle No.07;
 - (ii) Following Circles of Charge No.38:
 - (1) Circle No.02;
 - (2) Circle No.03;
 - (3) Circle No.04;
 - (4) Circle No.05;

of Lahore district.

PP-159 Lahore-XV

- Following areas of Model Town Tehsil:
- (a) Charge No.02 except following Circles:
 - (i) Circle No.04;
 - (ii) Circle No.05;
 - (iii) Circle No.07;
 - (b) Following Circles of Charge No.16:
 - (i) Circle No.10;
 - (ii) Circle No.11;

of Lahore district.

PP-160 Lahore-XVI

- (a) Following areas of Model Town Tehsil:
 - (i) Charge No.14;
 - (ii) Charge No.15;
 - (iii) Circle No.04 of Charge No.04;
 - (iv) Charge No.16 excluding following Circles:
 - (1) Circle No.10;
 - (2) Circle No.11;

of Lahore district.

PP-161 Lahore-XVII

- (a) Following areas of Model Town Tehsil:
 - (i) Charge No.09;
 - (ii) Charge No.11;
 - (iii) Charge No.12;
 - (iv) Charge No.13;
 - (v) Charge No.22;
 - (vi) Charge No.23;
 - (vii) Following Circles of Charge No.25:
 - (1) Circle No.01;
 - (2) Circle No.02;
 - (3) Circle No.03;
 - (4) Circle No.06; and
 - (5) Circle No.07;

PP-162 Lahore-XVIII

- (a) Following areas of Model Town Tehsil:
- (i) Circle No.1 of Charge No.04;
 - (ii) Charge No.17;
 - (iii) Charge No.18;
 - (iv) Charge No.19;
 - (v) Charge No.24; and
 - (vi) Charge No.25 excluding following Circles:
 - (1) Circle No.01;
 - (2) Circle No.02;
 - (3) Circle No.03;
 - (4) Circle No.06;
 - (5) Circle No.07;
- (b) Circle No.07 of Charge No.01 Lahore City Tehsil;
- of Lahore district.

PP-163 Lahore-XIX

- Following areas of Model Town Tehsil:
- (a) Charge No.04 excluding following Circles:
- (i) Circle No.01;
 - (ii) Circle No.02;
 - (iii) Circle No.04;
- (b) Circle No.02 of Charge No.01;
- (c) Following Circles of Charge No.03:
- (i) Circle No.04;
 - (ii) Circle No.05;
- (d) Charge No.20;
- (e) Charge No.21;
- of Lahore district.

PP-164 Lahore-XX

- (a) Following areas of Model Town Tehsil:
- (i) Charge No.01 excluding Circle No.02;
 - (ii) Charge No.03 excluding Circle No.4 & 5;
 - (iii) Circle No.01 of Charge No.38;
- (b) Following areas of Raiwind Tehsil:
- (i) Circle No.01 of Charge No.01;
 - (ii) Circle No.04 of Charge No.04;
 - (iii) Following Circles of Charge No.05:
 - (1) Circle No.01;
 - (2) Circle No.03;
 - (3) Circle No.04;
 - (4) Circle No.07; and
 - (5) Circle No.08;
- of Lahore district.

PP-165 Lahore-XXI	<p>Following areas of Raiwind Tehsil:</p> <p>(a) Following Circles of Charge No.01:</p> <p>(i) Circle No.02;</p> <p>(ii) Circle No.03; and</p> <p>(iii) Circle No.06;</p> <p>(b) Circle No.01 of Charge No.02;</p> <p>(c) Charge No.04 excluding Circle No.04;</p> <p>(d) Charge No.05 excluding following Circles:</p> <p>(i) Circle No.01;</p> <p>(ii) Circle No.03;</p> <p>(iii) Circle No.04;</p> <p>(iv) Circle No.07; and</p> <p>(v) Circle No.08;</p> <p>(e) Charge No.06;</p> <p>of Lahore district.</p>
--------------------------	--

PP-166 Lahore-XXII	<p>Following areas of Raiwind Tehsil:</p> <p>(a) Charge No.02 excluding Circle No.01;</p> <p>(b) Charge No.03;</p> <p>(c) Charge No.01 excluding following Circles:</p> <p>(i) Circle No.01;</p> <p>(ii) Circle No.02;</p> <p>(iii) Circle No.03;</p> <p>(iv) Circle No.06; and</p> <p>(v) Circle No.07;</p> <p>of Lahore district.</p>
---------------------------	---

PP-167 Lahore-XXIII	<p>(a) Charge No.01 of Lahore City Tehsil excluding following Circles:</p> <p>(i) Circle No.03;</p> <p>(ii) Circle No.04;</p> <p>(iii) Circle No.05;</p> <p>(iv) Circle No.07;</p> <p>(v) Circle No.10;</p> <p>(vi) Circle No.11; and</p> <p>(vii) Circle No.12;</p> <p>(b) Circle No.07 of Census Charge No.01 of Raiwind Tehsil;</p> <p>(c) Circle No.02 of Census Charge No.04 of Model Town Tehsil:</p> <p>of Lahore district.</p>
----------------------------	--

PP-168 Lahore-XXIV	<p>(a) Following areas of Lahore City Tehsil:</p> <p>(i) Charge No.55 excluding following Circles:</p> <p>(1) Circle No.02;</p> <p>(2) Circle No.06;</p>
---------------------------	--

[Handwritten signatures and initials in blue ink]

- (3) Circle No.07;
- (ii) Charge No.59;
- (iii) Following Circles of Charge No.01:
 - (1) Circle No.03;
 - (2) Circle No.04;
 - (3) Circle No.05;
 - (4) Circle No.10;
 - (5) Circle No.11; and
 - (6) Circle No.12;

of Lahore district.

PP-169 Lahore-XXV

- (a) Following areas of Lahore City Tehsil:
 - (i) Charge No.54;
 - (ii) Following Circles of Charge No.55:
 - (1) Circle No.02;
 - (2) Circle No.06;
 - (3) Circle No.07;
- (b) Following areas of Model Town Tehsil:
 - (i) Charge No.26;
 - (ii) Charge No.27;
 - (iii) Charge No.28;
 - (iv) Charge No.29;
 - (v) Charge No.30;
 - (vi) Charge No.31; and
 - (vii) Charge No.33;

of Lahore district.

PP-170 Lahore-XXVI

- (a) Following areas of Lahore City Tehsil:
 - (i) Charge No.68 except Circle No.3;
 - (ii) Charge No.70;
- (b) Following areas of Model Town Tehsil:
 - (i) Charge No.05;
 - (ii) Charge No.06;
 - (iii) Charge No.07;
 - (iv) Charge No.08;
 - (v) Charge No.36;
- (c) Following areas of Lahore Cantt. Tehsil:
 - (i) Charge No.05;
 - (ii) Charge No.06;
 - (iii) Charge No.07;
 - (iv) Charge No.08;
 - (v) Charge No.09;
 - (vi) Charge No.10;
 - (vii) Charge No.11; and
 - (viii) Charge No.12;

of Lahore district.

PP-171 Lahore-XXVII

(a) Following areas of Lahore City Tehsil:

- (i) Charge No.37;
- (ii) Charge No.38;
- (iii) Charge No.39;
- (iv) Charge No.52;
- (v) Charge No.53;
- (vi) Charge No.66;
- (vii) Charge No.67;

(b) Following areas of Model Town Tehsil:

- (i) Charge No.32;
- (ii) Charge No.34;
- (iii) Charge No.35; and
- (iv) Charge No.37;

of Lahore district.

PP-172 Lahore-XXVIII

(a) Following areas of Lahore City Tehsil:

- (i) Charge No.50;
- (ii) Charge No.51;
- (iii) Charge No.56;
- (iv) Charge No.57; and
- (v) Charge No.58;

of Lahore district.

PP-173 Lahore-XXIX

(a) Following areas of Lahore City Tehsil:

- (i) Charge No.40;
- (ii) Charge No.41;
- (iii) Charge No.42;
- (iv) Charge No.43;
- (v) Charge No.44;
- (vi) Charge No.46;
- (vii) Charge No.48;
- (viii) Charge No.49;
- (ix) Charge No.65;
- (x) Circle No.3 of Charge No.68; and
- (xi) Charge No.69;

of Lahore district.

PP-174 Lahore-XXX

(a) Following areas of Lahore City Tehsil:

- (i) Charge No.45;
- (ii) Charge No.47;
- (iii) Charge No.60;
- (iv) Charge No.61;



- (v) Charge No.62;
- (vi) Charge No.63; and
- (vii) Charge No.64;

of Lahore district.

PP-175 Kasur-I

- (a) Kot Radha Kishan Tehsil;

of Kasur district.

PP-176 Kasur-II

Following areas of Kasur Tehsil:

- (a) Municipal Committee Raja Jhang;
- (b) Raja Jhang Qanungo Halqa;
- (c) Mustafabad Qanungo Halqa;
- (d) Municipal Committee Mustafabad;
- (e) Following Patwar Circles of Kasur-I Qanungo Halqa:
 - (i) Athilpur;
 - (ii) Aurara; and
 - (iii) Chak Buliana;

of Kasur district.

PP-177 Kasur-III

- (a) MC Kasur;

of Kasur district.

PP-178 Kasur-IV

Following areas of Kasur Tehsil:

- (a) Ganda Singh Wala Qanungo Halqa;
- (b) Kasur-II Qanungo Halqa;
- (c) Bhilla Hatar Qanungo Halqa;
- (d) Kasur-I Qanungo Halqa excluding following Patwar Circles:
 - (i) Athilpur;
 - (ii) Aurara; and
 - (iii) Chak Buliana;

of Kasur district.

PP-179 Kasur-V

- (a) Following areas of Kasur Tehsil:

- (i) Usmanwala Qanungo Halqa;
- (ii) Municipal Committee Khudian;
- (iii) Khudian Qanungo Halqa;

- (b) Following Patwar Circles of Talwandi Qanungo Halqa of Chunian Tehsil:

- (i) Talwandi;
- (ii) Daokhe Khaniana;
- (iii) Jajjal;

- (iv) Garey Wala; and
- (v) Pakhoke;

of Kasur district.

PP-180 Kasur-VI

Following areas of Chunian Tehsil:

- (a) Kanganpur Qanungo Halqa;
- (b) Municipal Committee Kanganpur;
- (c) Municipal Committee Allah Abad;
- (d) Talwandi Qanungo Halqa excluding following Patwar Circles:
 - (i) Talwandi;
 - (ii) Daokhe Khaniana;
 - (iii) Jajjal;
 - (iv) Garey Wala; and
 - (v) Pakho Ke;
- (e) Following Patwar Circles of Allahabad Qanungo Halqa:
 - (i) Irzani Pur;
 - (ii) Gahlan Hithar; and
 - (iii) Allah Abad;

of Kasur district.

PP-181 Kasur-VII

Following areas of Chunian Tehsil:

- (a) Municipal Committee Chunian;
- (b) Chunian-I Qanungo Halqa;
- (c) Changa Manga Qanungo Halqa;
- (d) Allahabad Qanungo Halqa excluding following Patwar Circles:
 - (i) Irzani Pur;
 - (ii) Ghala Hithar; and
 - (iii) Allah Abad;
- (e) Chuniyan Utar Patwar Circle of Chunian-II Qanungo Halqa;

of Kasur district.

PP-182 Kasur-VIII

(a) Following areas of Pattoki Tehsil:

- (i) Municipal Committee Pattoki;
- (ii) Pattoki-II Qanungo Halqa;
- (b) Chunian-II Qanungo Halqa excluding Chunian Uttar Patwar Circle of Chunian Tehsil;

of Kasur district.

PP-183 Kasur-IX

Following areas of Pattoki Tehsil:

- (a) Halla Qanungo Halqa;
- (b) Sarai Mughal Qanungo Halqa;
- (c) Pattoki-I Qanungo Halqa;

(d) Following Patwar Circles of Jamber Kalan Qanungo Halqa:

- (i) Jamber Kalan; and
- (ii) Khanki Mor;

of Kasur district.

PP-184 Kasur-X

Following areas of Pattoki Tehsil:

- (a) Municipal Committee Phool Nagar;
- (b) Phool Nagar Qanungo Halqa;
- (c) Jamber Kalan Qanungo Halqa excluding following Patwar Circles:
 - (i) Jamber Kalan; and
 - (ii) Khanki Mor;

of Kasur district.

PP-185 Okara-I

(a) Renala Khurd Tehsil excluding Akhtarabad Qanungo Halqa except following Patwar Circles:

- (i) Chak No.02/1-AL;
- (ii) Chak No.05/1-AL;
- (iii) Chak No.08/1-AL;
- (iv) Chak No.09/1-AL;

of Okara district.

PP-186 Okara-II

(a) Following areas of Depalpur Tehsil:

- (i) Municipal Committee Hujra Shah Mugeem (Charge No. 22 & 23);
 - (ii) Hujra-I Qanungo Halqa;
 - (iii) Shergarh Qanungo Halqa;
 - (iv) Depalpur-I Qanungo Halqa excluding following Patwar Circles:
 - (1) Mirzapur;
 - (2) Qila Tara Singh;
 - (v) Depalpur-II Qanungo Halqa excluding following Patwar Circles:
 - (1) Fareed Kot;
 - (2) Ratta Khana;
- (b) Akhtarabad Qanungo Halqa of Renala Khurd Tehsil excluding following Patwar Circles:
- (i) Chak No.02/1-AL;
 - (ii) Chak No.05/1-AL;
 - (iii) Chak No.08/1-AL;
 - (iv) Chak No.09/1-AL;

of Okara district.

PP-187 Okara-III

Following areas of Depal Pur Tehsil:

- (a) Town Committee Baseerpur (Charge No.17 & 18);
- (b) Town Committee Mandi Ahmadabad (Charge No.19);
 - (i) Baseer Pur Qanungo Halqa;
 - (ii) Dhuliana Qanungo Halqa;
 - (iii) Mandi Ahmadabad (Heera Singh) Qanungo Halqa;
 - (iv) Hujra-II Qanungo Halqa;

of Okara district.

PP-188 Okara-IV

(a) Following areas of Depal Pur Tehsil:

- (i) Municipal Committee Haveli Lakha (Charge No.20 & 21);
- (ii) Haveli Lakha Qanungo Halqa;
- (iii) Jamal Kot Qanungo Halqa;
- (iv) Jahangirabad Qanungo Halqa;
- (v) Kuke Bahawal Qanungo Halqa excluding following Patwar Circles:
 - (1) Mancharian;
 - (2) Ludhe Wal;

of Okara district.

PP-189 Okara-V

Following areas of Depal Pur Tehsil:

- (a) Municipal Committee Depalpur (Charge No.15 & 16);
 - (i) Pipli Pahar Qanungo Halqa;
 - (ii) Vendala Jageer Qanungo Halqa;
- (b) Following Patwar Circles of Depalpur-I Qanungo Halqa:
 - (i) Mirza Pur;
 - (ii) Qila Tara Singh;
- (c) Following Patwar Circles of Depalpur-II Qanungo Halqa:
 - (i) Fareed Kot;
 - (ii) Ratta Khana;
- (d) Following Patwar Circles of Kuke Bahawal Qanungo Halqa:
 - (i) Mancharian;
 - (ii) Ludhe Wal;

of Okara district.

PP-190 Okara-VI

(a) Okara Cantt excluding Circle No.04 05;

(b) Following areas of Okara Tehsil:

- (i) Okara Cantt Qanungo Halqa;
- (ii) Okara City-I Qanungo Halqa;
- (iii) Okara City-II Qanungo Halqa;
- (iv) Akbar Qanungo Halqa excluding following Patwar Circles:

(1) Akbar;
(2) Chak No.24/GD;
(3) Chak No.35/GD;
(c) Charge No.15 of Okara Municipal Corporation;
(d) Circle No.03 of Charge No.16 of Municipal Corporation Okara:
of Okara district.

PP-191 Okara-VII

(a) Municipal Corporation Okara
(Charge No.8,9,10,11,12,13)
(b) Circle No. 1,2,4 & 5 of Charge No.16 of Municipal Corporation Okara;
of Okara district.

PP-192 Okara-VIII

(a) Following areas of Okara Tehsil:
(i) Gogera Qanungo Halqa;
(ii) Satghra Qanungo Halqa;
(iii) Kohla Qanungo Halqa;
(iv) Following Patwar Circles of Akbar Qanungo Halqa:
(1) Akbar;
(2) Chak No.24/GD;
(3) Chak No.35/GD;
(v) Town Committee Bangla Gogera
(Charge No.14);
of Okara district.

PP-193 Pakpattan-I

(a) Following Qanungo Halqas of Pakpattan Tehsil:
(i) Gobind Pur;
(ii) Bonga Hayat;
(iii) Peer Ghani;
(iv) Pakpattan-I;
(v) Jaura Patwar Circle of Pakpattan-II Qanungo Halqa;
of Pakpattan district.

PP-194 Pakpattan-II

(a) Following areas of Pakpattan Tehsil:
(i) Municipal Committee Pakpattan
(Charge No.10, 11);
(ii) Kalyana Qanungo Halqa;
(iii) Pakpattan-II Qanungo Halqa excluding Jaura Patwar Circle;
(b) 20-SP Patwar Circle of Malka Hans Qanungo Halqa,

of Pakpattan district.

PP-195 Pakpattan-III

- (a) Following areas of Arifwala Tehsil:
- (i) Arifwala-II Qanungo Halqa;
 - (ii) Ahmad Yar Qanungo Halqa;
 - (iii) Qabula Qanungo Halqa;
 - (iv) Following Patwar Circles of Muhammad Nagar Qanungo Halqa:
 - (1) Chak No.83-EB;
 - (2) Chak No.211-EB;
- (b) Town Committee Qabula (Charge No.10);

of Pakpattan district.

PP-196 Pakpattan-IV

- (a) Following areas of Arifwala Tehsil:
- (i) Arifwala-I Qanungo Halqa;
 - (ii) Chak No.72-EB Qanungo Halqa;
 - (iii) Muhammad Nagar Qanungo Halqa excluding following Patwar Circles:
 - (1) Chak No.83-EB;
 - (2) Chak No.211-EB;
- (b) Municipal Committee Arifwala (Charge No.8 & 9);

of Pakpattan district.

PP-197 Pakpattan-V

- (a) Following areas of Pakpattan Tehsil:
- (i) Noorpur Qanungo Halqa;
 - (ii) Malka Hans Qanungo Halqa excluding 20-SP Patwar Circle;
 - (iii) Dhapai;
- (b) Malka Hans Town Committee (Charge No.12);
- (c) Shafi Qanungo Halqa of Arifwala Tehsil;

of Pakpattan district.

PP-198 Sahiwal-I

- (a) Following areas of Sahiwal Tehsil:
- (i) Noorshah Qanungo Halqa;
 - (ii) Qadirabad Qanungo Halqa;
 - (iii) Yousafwala Qanungo Halqa;
- (b) Circle No.04 & 05 of Okara Cantt (falling under the revenue jurisdiction of Sahiwal District);

of Sahiwal district.

PP-199 Sahiwal-II

- (a) Following areas of Sahiwal Tehsil:
- (i) Charge No.9 of Municipal Corporation of Sahiwal;
 - (ii) Charge No.10 of Municipal Corporation of Sahiwal;
- (b) Following Patwar Circles of Sahiwal Qanungo Halqa:

- (i) Chak No.81-5R;
- (ii) Chak No.78-5R;
- (iii) Chak No.90-6R;
- (iv) Chak No.95-6R;
- (v) Chak No.97-6R;

of Sahiwal district.

PP-200 Sahiwal-III

- (a) Following areas of Sahiwal Tehsil:
 - (i) Charge No.11 of Municipal Corporation of Sahiwal;
 - (ii) Charge No.12 of Municipal Corporation of Sahiwal;
- (b) Following Patwar Circles of Sahiwal Qanungo Halqa:
 - (i) Chak No.90-9L;
 - (ii) Chak No.94-9L;
 - (iii) Chak No.96-9L;
 - (iv) Chak No.97-9L;
- (c) Dera Rahim Qanungo Halqa;
- (d) Town Committee Kameer (Charge No.13);

of Sahiwal district.

PP-201 Sahiwal-IV

- (a) Following areas of Sahiwal Tehsil:
 - (i) Town Committee Harappa (Charge No.14);
 - (ii) Muhammad Pura Qanungo Halqa;
 - (iii) Harappa Qanungo Halqa;
 - (iv) Following Patwar Circles of Sahiwal Qanungo Halqa:
 - (1) Chak No.102-9L;
 - (2) Chak No.135-9L;
- (b) Nai Wala Qanungo Halqa excluding following Patwar Circles:
 - (i) Chak No.121-9L;
 - (ii) Chak No.148-9L;
 - (iii) Chak No.152-9L;
 - (iv) Chak No.153-9L;
 - (v) Chak No.155-9L;
 - (vi) Chak No.157-9L;

of Sahiwal district.

PP-202 Sahiwal-V

- (a) Following areas of Chichawatni Tehsil:
 - (i) Ghaziabad Qanungo Halqa;
 - (ii) Okanwala Qanungo Halqa;


	<p>(iii) Following Patwar Circles of Dad Fatiana Qanungo Halqa:</p> <ol style="list-style-type: none"> (1) Chak No.6-11L; (2) Chak No.8-11L; (3) Chak No.147-9L; (4) Chak No.176-9L; (5) Chak No.178-9L; (6) Chak No.182-9L; <p>(b) Following Patwar Circles of Nai Wala Qanungo Halqa of Sahiwal Tehsil:</p> <ol style="list-style-type: none"> (i) Chak No.121-9L; (ii) Chak No.148-9L; (iii) Chak No.152-9L; (iv) Chak No.153-9L; (v) Chak No.155-9L; (vi) Chak No.157-9L; <p>of Sahiwal district.</p>
--	---

<p>PP-203 Sahiwal-VI</p>	<p>(a) Following areas of Chichawatni Tehsil:</p> <ol style="list-style-type: none"> (i) Municipal Committee Chichawatni (Charge No.8 & 9); (ii) Chichawatni Qanungo Halqa; (iii) Dad Fatiana Qanungo Halqa excluding following Patwar Circles: <ol style="list-style-type: none"> (1) Chak No.6-11L; (2) Chak No.8-11L; (3) Chak No.147-9L; (4) Chak No.176-9L; (5) Chak No.178-9L; (6) Chak No.182-9L; <p>of Sahiwal district.</p>
---------------------------------	--

<p>PP-204 Sahiwal-VII</p>	<p>Following areas of Chichawatni Tehsil:</p> <ol style="list-style-type: none"> (i) Kassowal Qanungo Halqa; (ii) Iqbal Nagar Qanungo Halqa; (iii) Shahkot Qanungo Halqa; <p>of Sahiwal district.</p>
----------------------------------	--

<p>PP-205 Khanewal-I</p>	<p>(a) Town Committee Sarai Sidhu (Charge No.12) of Khanewal;</p> <p>(b) Following Qanungo Halqas of Kabirwala Tehsil:</p> <ol style="list-style-type: none"> (i) Sarai Sidhu; (ii) Chak No.25/Ghagh; (iii) Sardarpur;
---------------------------------	---

63



- (iv) Bagar excluding following Patwar Circles:
- (1) Nahale Wala;
 - (2) Jahan Pur;
 - (3) Jalil Pur;
 - (4) Bare Wala;
- (v) Abdul Hakeem excluding following Patwar Circles:
- (1) Hataran;
 - (2) Abdul Hakeem;
 - (3) Batian;
 - (4) Umeed Garh;
 - (5) Gobind Garh;
 - (6) Jalla Pahore;

of Khanewal district.

PP-206 Khanewal-II

- (a) Town Committee Abdul Hakeem (Charge No.11);
- (b) Town Committee Makhdoom Pur Pahoran;
- (c) Following Patwar Circles of Abdul Hakeem Qanungo Halqa:
- (i) Hataran;
 - (ii) Abdul Hakeem;
 - (iii) Batian;
 - (iv) Umeed Garh;
 - (v) Gobind Garh;
 - (vi) Jalla Pahore;
- (d) Following Patwar Circles of Bagar Qanungo Halqa:
- (i) Nahale Wala;
 - (ii) Jahan Pur;
 - (iii) Jalil Pur;
 - (iv) Bare Wala;
- (e) Following Patwar Circles of Kabirwala-I Qanungo Halqa of Kabirwala Tehsil:
- (i) Mubarak Pur;
 - (ii) Kot Buhadar;
 - (iii) Kaure Wala;
 - (iv) Chak No.14/V;
- (f) 14/8-R Qanungo Halqa of Khanewal Tehsil;
- (g) Zakhira Khanewal Patwar Circle of Kacha Khuh Qanungo Halqa;
- (h) Khanewal Kohna Qanungo Halqa excluding following Patwar Circles:
- (i) Bherowal;
 - (ii) Chak No.12/A-H;
 - (iii) Chak No.15/V;
 - (iv) Chak No.16/V;

(v) Chak No.18/A-H;

(vi) Nanak Pur;

of Khanewal district.

PP-207 Khanewal-III

(a) Municipal Committee Tulamba (Charge No.8);

(b) Following Qanungo Halqas of Mian Channu Tehsil:

(i) Tulamba;

(ii) Mian Channu-I;

(iii) Following Patwar Circles of Muhsanwal Qanungo Halqa:

(1) Chak No.105/15-L;

(2) Chak No.108/15-L;

(3) Chak No.109/15-L;

(4) Chak No.110/15-L;

(5) Chak No.134/16-L;

(6) Chak No.135/16-L;

of Khanewal district.

PP-208 Khanewal-IV

(a) Municipal Committee Mian Channu (Charge No.6 & 7);

(b) Following Qanungo Halqas of Mian Channu Tehsil:

(i) Mamba;

(ii) Mian Channu-II;

(iii) Muhsanwal Qanungo Halqa excluding following Patwar Circles:

(1) Chak No.105/15-L;

(2) Chak No.108/15-L;

(3) Chak No.109/15-L;

(4) Chak No.110/15-L;

(5) Chak No.134/16-L;

(6) Chak No.135/16-L;

of Khanewal district.

PP-209 Khanewal-V

(a) Following Qanungo Halqas of Khanewal Tehsil:

(i) Chak Shahana;

(ii) Khanewal-II;

(iii) Kacha Khuh Qanungo Halqa excluding Zakhira Khanewal Patwar Circle;

(iv) Khanewal-I Qanungo Halqa excluding Khanewal Patwar Circle;

(v) Nanak Pur Patwar Circle of Khanewal Kohna Qanungo Halqa;

of Khanewal district.

PP-210 Khanewal-VI	(a) Jahania Tehsil; of Khanewal district.
---------------------------	--

PP-211 Khanewal-VII	(a) Municipal Committee Khanewal (Charge No.7 to 9); (b) Kabirwala-II Qanungo Halqa excluding 5-Kassi Patwar Circle; (c) Following Patwar Circles of Khanewal Kohna Qanungo Halqa: (i) Bherowal; (ii) Chak No.12/A-H; (iii) Chak No.15/V; (iv) Chak No.16/V; (v) Chak No.18/A-H; (d) Khanewal Patwar Circle of Khanewal-IQanungo Halqa; of Khanewal district.
----------------------------	--

PP-212 Khanewal-VIII	(a) Municipal Committee Kabirwala (Charge No.10); (b) Following Qanungo Halqas of Kabirwala Tehsil: (i) Kukkar Hatta; (ii) Salar Wahin Kohna; (iii) Kabirwala-I Qanungo Halqa excluding following Patwar Circles: (1) Mubarak Pur; (2) Kot Buhadar; (3) Kaure Wala; and (4) Chak 14/V; (iv) 5-Kassi Patwar Circle of Kabirwala-II Qanungo Halqa; of Khanewal district.
-----------------------------	--

PP-213 Multan-I	(a) Following areas of Multan Saddar Tehsil: (i) Bosan Qanungo Halqa; (ii) Town Committee Qadirpuraan; (iii) Nawab Pur Qanungo Halqa excluding Nand Ala Patwar Circle; (iv) Qadir Pur Ran Qanungo Halqa excluding following Patwar Circles: (1) Karpal Pur; (2) Sujan Pur;
------------------------	--

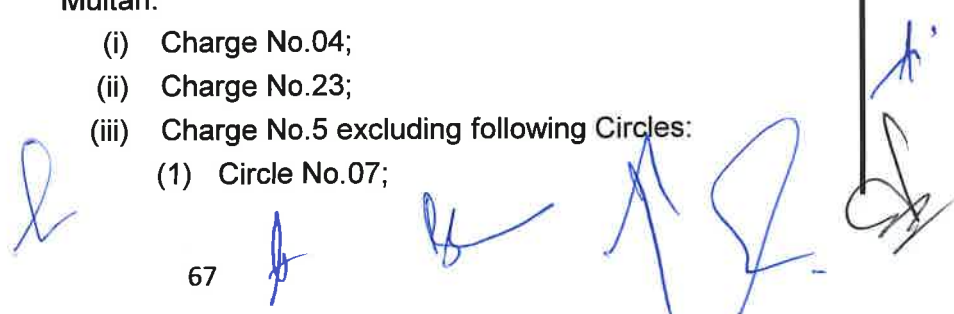


- (v) Bangle Wala Gharbi Patwar Circle of Tate Pur Qanungo Halqa;
- (b) Following areas of Metropolitan Corporation Multan:
- (i) Following Cenus Circles of Charge No.07:
- (1) Circle No.10;
- (2) Circle No.11; and
- (3) Circle No.12;
- (c) Multan Cantt. Qanungo Halqa of Multan City Tehsil;
- of Multan district.

PP-214 Multan-II

- (a) Multan Cantonment;
- (b) Nand Ala Patwar Circle of Nawab Pur Qanungo Halqa of Saddar Tehsil;
- (c) Sher Shah Qanungo Halqa excluding following Patwar Circles of Saddar Tehsil:
- (i) Sher Shah;
- (ii) Sultan Pur Hammar;
- (iii) Buch;
- (iv) Khokharan;
- (v) Ferozpur;
- (vi) Labar;
- (vii) Kotla Kamboh; and
- (viii) Hamid Pur Kanaura;
- (d) Muzaffarabad Qanungo Halqa of City Tehsil excluding Bahawalpur Sukhan Patwar Circle;
- (e) Following Cenus Circles of Charge No.05 of Metropolitan Corporation Multan:
- (i) Circle No.07;
- (ii) Circle No.08;
- (iii) Circle No.09; and
- (iv) Circle No.10;
- (f) Following Cenus Circles of Charge No.06 of Metropolitan Corporation Multan:
- (i) Circle No.07;
- (ii) Circle No.08;
- (iii) Circle No.09;
- (iv) Circle No.10; and
- (v) Circle No.11;
- of Multan district.

PP-215 Multan-III

- (a) Following Cenus Charges of Metropolitan Corporation Multan:
- (i) Charge No.04;
- (ii) Charge No.23;
- (iii) Charge No.5 excluding following Circles:
- (1) Circle No.07;
- 

- (2) Circle No.08;
- (3) Circle No.09; and
- (4) Circle No.10;
- (iv) Charge No.6 excluding following Circles:
 - (1) Circle No.07;
 - (2) Circle No.08;
 - (3) Circle No.09;
 - (4) Circle No.10; and
 - (5) Circle No.11;
- (v) Following Cenus Circles of Charge No.07:
 - (1) Circle No.01;
 - (2) Circle No.08;
 - (3) Circle No.09; and
 - (4) Circle No.13;

of Multan district.

PP-216 Multan-IV

(a) Following Cenus Charges of Metropolitan Corporation Multan:

- (i) Charge No.09;
- (ii) Charge No.11;
- (iii) Charge No.07 excluding following Circles:
 - (1) Circle No.01;
 - (2) Circle No.08;
 - (3) Circle No.09;
 - (4) Circle No.10;
 - (5) Circle No.11;
 - (6) Circle No.12; and
 - (7) Circle No.13;
- (iv) Charge No.08 excluding following Circles:
 - (1) Circle No.10;
 - (2) Circle No.11; and
 - (3) Circle No.13;
- (v) Charge No.10 excluding following Circles:
 - (1) Circle No.04;
 - (2) Circle No.05; and
 - (3) Circle No.06;

of Multan district.

PP-217 Multan-V

(a) Following Cenus Charges of Metropolitan Corporation Multan:

- (i) Charge No.12;
- (ii) Charge No.13;
- (iii) Charge No.14;
- (v) Charge No.20;
- (vi) Charge No.24;
- (vii) Charge No.25;

(viii) Following Circles of Charge No.10:

- (1) Circle No.04;
- (2) Circle No.05; and
- (3) Circle No.06;

(ix) Charge No.15 excluding following Circles:

- (1) Circle No.01;
- (2) Circle No.02;
- (3) Circle No.03; and
- (4) Circle No.06;

of Multan district.

PP-218 Multan-VI

(a) Following Cenus Charges of Metropolitan Corporation Multan:

- (i) Charge No.16;
- (ii) Charge No.19;
- (iii) Charge No.21;
- (iv) Charge No.22;
- (v) Charge No.26;
- (vi) Following Circles of Charge No.15:
 - (1) Circle No.01;
 - (2) Circle No.02;
 - (3) Circle No.03; and
 - (4) Circle No.06;
- (vii) Charge No.17 excluding following Circles:
 - (1) Circle No.01;
 - (2) Circle No.02;
 - (3) Circle No.07; and
 - (4) Circle No.08;
- (viii) Following Circles of Charge No.18:
 - (1) Circle No.01;
 - (2) Circle No.02; and
 - (3) Circle No.05;

of Multan district.

PP-219 Multan-VII

(a) Following areas of Multan Saddar Tehsil:

- (i) Jalil Qanungo Halqa;
- (ii) Arain Qanungo Halqa;
- (iii) Tate Pur Qanungo Halqa excluding Bangle Wala Gharbi Patwar Circle;
- (iv) Following Patwar Circles of Qadir Pur Ran Qanungo Halqa:
 - (1) Karpal Pur; and
 - (2) Sujan Pur;
- (v) Following Patwar Circles of Makhdoom Rasheed-I Qanungo Halqa:

- (1) Chutta; and
(2) Ghariala;
- (b) Following Cenus Circles of Charge No.08 of Metropolitan Corporation Multan:
- (i) Circle No.10;
(ii) Circle No.11; and
(iii) Circle No.13;
- of Multan district.

PP-220 Multan-VIII

- (a) Following areas of Multan Saddar Tehsil:
- (i) Town Committee Makhdoom Rasheed;
(ii) Makhdoom Rasheed-I Qanungo Halqa excluding following Patwar Circles:
(1) Chutta;
(2) Ghariala;
(iii) Makhdoom Rasheed-II Qanungo Halqa;
(iv) Bahawalpur Sukhan Patwar Circle of Muzaffarabad Qanungo Halqa of City Tehsil;
(v) Multan City Qanungo Halqa of Multan City Tehsil;
- (b) Following Circles of Charge No.17 :
- (i) Circle No.01;
(ii) Circle No.02;
(iii) Circle No.07;
(iv) Circle No.08;
- (c) Charge No.18 excluding following Circles:
- (i) Circle No.01;
(ii) Circle No.02; and
(iii) Circle No.05;
- of Multan district.

PP-221 Multan-IX

- (a) Following areas of Multan Saddar Tehsil:
- (i) Qasba Qanungo Halqa;
(ii) Mubarakpur Qanungo Halqa excluding following Patwar Circles:
(1) Chak No.15/F;
(2) Rana Wahan; and
(3) Targar;
- (b) Following Patwar Circles of Sher Shah Qanungo Halqa:
- (i) Sher Shah;
(ii) Sultan Pur Hammar;
(iii) Buch;
(iv) Khokharan;
(v) Ferozpur;
(vi) Labar;
(vii) Kotla Kamboh and
(viii) Hamid Pur Kanaura;

of Multan district.

PP-222 Multan-X

- (a) Shujabad Tehsil excluding following areas:
- (i) Gunwen Qanungo Halqa;
 - (ii) Raja Ram Qanungo Halqa except following Patwar Circles:
 - (1) Basti Dad;
 - (2) Raja Ram;
 - (3) Kotli Najabat;
 - (4) Wahi Bhakkar;
 - (5) Wai Sawaya; and
 - (6) Chak No.13/F;
 - (iii) Following Patwar Circles of Gajuhata Qanungo Halqa:
 - (1) Bhana;
 - (2) Begran;
 - (3) Gurdaizpur; and
 - (4) Dhondo;
- (b) Following Patwar Circles of Mubarakpur Qanungo Halqa:
- (i) Chak No.15/F;
 - (ii) Rana Wahay; and
 - (iii) Targar;

of Multan district.

PP-223 Multan-XI

- (a) Following areas of Shujabad Tehsil:
- (i) Gunwen Qanungo Halqa;
 - (ii) Raja Ram Qanungo Halqa excluding following Patwar Circles:
 - (1) Basti Dad;
 - (2) Raja Ram;
 - (3) Kotli Najabat;
 - (4) Wahi Bhakkar;
 - (5) Wai Sawaya; and
 - (6) Chak No.13/F;
- (b) Following Patwar Circles of Gajjuhatta Qanungo Halqa:
- (i) Bahana;
 - (ii) Bagren;
 - (iii) Gurdaizpur; and
 - (iv) Dhondo;
- (c) Jalalpur Tehsil excluding following areas:
- (i) Municipal Committee Jalalpur Pirwala;
 - (ii) Jalalpur Pirwala Qanungo Halqa;
 - (iii) Ghazipur Qanungo Halqa;
 - (iv) Following Patwar Circles of Hafizwala Qanungo Halqa:

- (1) Anayat Pur;
- (2) Shahpur Lamah;
- (3) Khakhi Paunta; and
- (4) Shadi Kachala;
- (v) 082/M Patwar Circle of Abadi Jalalpur Pirwala Qanungo Halqa;

of Multan district.

PP-224 Multan-XII

- (a) Municipal Committee Jalalpur Pirwala;
- (b) Following areas of Jalalpur Pirwala Tehsil:
 - (i) Jalalpur Pirwala Qanungo Halqa;
 - (ii) Ghazipur Qanungo Halqa;
 - (iii) Following Patwar Circles of Hafizwala Qanungo Halqa:
 - (1) Anayat Pur;
 - (2) Shahpur Lamah;
 - (3) Khakhi Paunta; and
 - (4) Shadi Kachala;
 - (iv) 082/M Patwar Circle of Abadi Jalalpur Pirwala Qanungo Halqa;

of Multan district.

PP-225 Lodhran-I

- (a) Dunya Pur Tehsil excluding following areas:
 - (i) 02/L Qanungo Halqa;
 - (ii) Following Patwar Circles of 034/M Qanungo Halqa:
 - (1) Chak No.01 to 04/MPR;
 - (2) Kotli Wajwa;
 - (3) 044/M;
- (b) Following areas of Kehror Pacca Tehsil:
 - (i) Following Patwar Circles of Amir Pur Sadat Qanungo Halqa:
 - (1) Chowki Rangoo Khan;
 - (2) Muhammad Sae;;
 - (3) Chowki Masti Khan;
 - (4) 21/M;
 - (5) Noor Shah;
 - (ii) Following Patwar Circles of Dakhna Garoo Qanungo Halqa:
 - (1) Chowki Sobha Khan;
 - (2) Rind Jada;

of Lodhran district.

PP-226 Lodhran-II

- (a) Karor Pacca Tehsil excluding following areas:
 - (i) Following Patwar Circles of Amir Pur Sadat Qanungo Halqa:

- (1) Chowki Rangoo Khan;
- (2) Muhammad Sae;e;
- (3) Chowki Masti Khan;
- (4) 21/M;
- (5) Noor Shah;
- (ii) Following Patwar Circles of Dakhna Garoo Qanungo Halqa;
- (1) Chowki Sobha Khan;
- (2) Rind Jada;

of Lodhran district.

PP-227 Lodhran-III

- (a) Bhootiji Qanungo Halqa of Lodhran Tehsil;
- (b) Municipal Committee Lodhran (Charge No.6 & 7);
- (c) Lodhran Qanungo Halqa;
- (d) Following Patwar Circles of Rajapur Qanungo Halqa:
 - (i) Lalawala;
 - (ii) Kundi;
 - (iii) Kaaluwala;
 - (iv) Summara;

of Lodhran district.

PP-228 Lodhran-IV

- (a) 02/L Qanungo Halqa of Dunya Pur Tehsil;
- (b) Following Patwar Circles of 34/M Qanungo Halqa of Duniapur Tehsil:
 - (i) Chak No.01 to 04/MPR;
 - (ii) Kotli Wajwa;
 - (iii) 044/M;
- (c) Lodhran Tehsil excluding following areas:
 - (i) Bhootiji Qanungo Halqa;
 - (ii) Municipal Committee Lodhran;
 - (iii) Lodhran Qanungo Halqa;
 - (iv) Following Patwar Circles of Rajapur Qanungo Halqa of Lodhran Tehsil:
 - (1) Lalawala;
 - (2) Kundi;
 - (3) Kaaluwala; and
 - (4) Summara;

of Lodhran district.

PP-229 Vehari-I

- (a) Following areas of Burewala Tehsil:
 - (i) Sheikh Fazil;
 - (ii) Chak 215/EB;
 - (iii) Gaggo;
 - (iv) Following Patwar Circles of Umarpur Qanungo Halqa:

(1) Chak 267/EB;

(2) Chak 271/EB;

(3) Chak 287/EB;

(b) Following Patwar Circles of 3-R Qanungo Halqa:

(i) Chak 142/EB;

(ii) Chak 146/EB;

(iii) Chak 150/EB;

(iv) Chak 156/EB;

of Vehari district.

PP-230 Vehari-II

(a) Burewala-II Qanungo Halqa;

(b) Umarpur Qanungo Halqa excluding following Patwar Circles:

(i) Chak 267/EB;

(ii) Chak 271/EB;

(iii) Chak 287/EB;

(c) Joya Qanungo Halqa excluding Ghafoor Wah Shumali Patwar Circle;

(d) Ludan Qanungo Halqa of Vehari Tehsil excluding following Patwar Circles:

(i) Chak 62/KB;

(ii) Daulatabad;

(iii) Akbar Shah;

(iv) Sharf Shah;

(v) Aliuddin; and

(vi) Fazalwala;

of Vehari district.

PP-231 Vehari-III

(a) Municipal Committee Burewala (Charge No.9 to 14);

(b) Burewala-I Qanungo Halqa;

(c) 3-R Qanungo Halqa excluding following Patwar Circles:

(i) Chak 142/EB;

(ii) Chak 146/EB;

(iii) Chak 150/EB;

(iv) Chak 156/EB;

of Vehari district.

PP-232 Vehari-IV

(a) Following areas of Vehari Tehsil:

(i) Machiwala Qanungo Halqa of Vehari Tehsil;

(ii) Kusamsar Qanungo Halqa excluding 18/W-B Patwar Circle;

(iii) Following Patwar Circles of Ludan Qanungo Halqa:

(1) Chak 62/KB;

(2) Daulatabad;

- (3) Akbar Shah;
- (4) Sharf Shah;
- (5) Aliuddin; and
- (6) Fazalwala;

- (b) Ghafoor Wah Shumali Patwar Circle of Joiya Qanungo Halqa;
- (c) Following Patwar Circles of 3-R (Vehari) Qanungo Halqa of Vehari Tehsil:
 - (i) Chak 178/EB; and
 - (ii) Chak 186/EB;

of Vehari district.

PP-233 Vehari-V

- (a) Following areas of Vehari Tehsil:
 - (i) Vehari-I Qanungo Halqa;
 - (ii) Vehari-II Qanungo Halqa;
 - (iii) Municipal Committee Vehari;
 - (iv) 3-R (Vehari) Qanungo Halqa excluding following Patwar Circles:
 - (1) Chak 178/EB;
 - (2) Chak 186/EB;
 - (v) 18/W-B Patwar Circle of Kusamsar Qanungo Halqa;

of Vehari district.

PP-234 Vehari-VI

- (a) Following areas of Vehari Tehsil:
 - (i) 10-L Qanungo Halqa;
 - (ii) Following areas of Mailsi Tehsil:
 - (1) Karampur Qanungo Halqa;
 - (2) Mitro Qanungo Halqa;
 - (3) Town Committee Karampur (Old);

of Vehari district.

PP-235 Vehari-VII

- (a) Municipal Committee Mailsi;
- (b) Town Committee Jallajeem;
- (c) Following Qanungo Halqas of Mailsi Tehsil:
 - (i) Mailsi-I;
 - (ii) Fatehpur; and
 - (iii) Mehfoozabad excluding following Patwar Circles:
 - (1) Jhandir;
 - (2) Budhu;
 - (3) Mohammadpur;
- (d) Mailsi-II Qanungo Halqa excluding following Patwar Circles:
 - (i) Halim Khichi;
 - (ii) Jahan Pur;

of Vehari district.

PP-236 Vehari-VIII

- (a) Following areas of Mailsi Tehsil:
- (i) Town Committee Tiba Sultanpur;
 - (ii) Lalsagu Qanungo Halqa;
 - (iii) Tiba Sultanpur Qanungo Halqa;
 - (iv) 7/R Garah More Qanungo Halqa;
 - (v) Following Patwar Circles of Mailsi-II Qanungo Halqa:
 - (1) Halim Khichi;
 - (2) Jahan Pur;
 - (vi) Following Patwar Circles of Mehfoozabad Qanungo Halqa:
 - (1) Jhandir;
 - (2) Budhu;
 - (3) Mohammadpur;

of Vehari district.

PP-237 Bahawalnagar-I

- (a) Minchanabad Tehsil excluding following areas:
- (i) Chabiana Qanungo Halqa;
 - (ii) Daulat Pur Qanungo Halqa;

of Bahawalnagar district.

PP-238 Bahawalnagar-II

- (a) Following areas of Minchinabad Tehsil:
- (i) Chabiana Qanungo Halqa;
 - (ii) Daulat Pur Qanungo Halqa;
- (b) Following areas of Bahawalnagar Tehsil:
- (i) Rojhanwali-I Qanungo Halqa;
 - (ii) Rojhanwali-II Qanungo Halqa;
 - (iii) Sadiq Pur Qanungo Halqa;
 - (iv) Following Patwar Circles of Bahawalnagar Qanungo Halqa:
 - (1) Chaweka Otar;
 - (2) Bahmanwala;
 - (v) Takht Mahal Qanungo Halqa excluding following Patwar Circles :
 - (1) Kapuran;
 - (2) Chak Ghulam Muhammad;
 - (3) Aminabad;
 - (4) Muhammad Asad Khan;

of Bahawalnagar district.

PP-239 Bahawalnagar-III

- (a) Following areas of Bahawalnagar Tehsil:
- (i) Kot Sher Muhammad Qanungo Halqa excluding following Patwar Circles:

- (1) Korian Wali;
- (2) Sawaiwala;
- (3) Mahmood Jodikha;
- (4) Kot Sher Muhammad;
- (ii) Jandwala Qanungo Halqa excluding Sundar Bishnoi Patwar Circle;
- (iii) Following Patwar Circles of Takhtmahal Qanungo Halqa:
 - (1) Kapuran;
 - (2) Chak Ghulam Muhammad;
 - (3) Aminabad;
 - (4) Muhammad Asad Khan;
- (iv) Following Patwar Circles of Donga Bonga Qanungo Halqa:
 - (1) Khattan;
 - (2) Uday Pur;
 - (3) Roda Singh;
- (b) Following areas of Chishtian Tehsil:
 - (i) Maharan Sharif Qanungo Halqa;
 - (ii) Gajjiani-I Qanungo Halqa;
 - (iii) Gajjiani-II Qanungo Halqa;

of Bahawalnagar district.

PP-240 Bahawalnagar-IV

- (a) Following areas of Bahawalnagar Tehsil:
 - (i) Municipal Committee Bahawalnagar (Charge No.09 to 11);
 - (ii) Municipal Committee Donga Bonga (Charge No.12);
 - (iii) Donga Bonga Qanungo Halqa excluding following Patwar Circles:
 - (1) Khattan;
 - (2) Uday Pur;
 - (3) Roda Singh;
 - (iv) Bahawalnagar Qanungo Halqa excluding following Patwar Circles:
 - (1) Chaweka Otar;
 - (2) Bahmunwala;
 - (v) Following Patwar Circles of Kot Sher Muhammad Qanungo Halqa:
 - (1) Korian Wali;
 - (2) Sawaiwala;
 - (3) Mahmood Jodikha;
 - (4) Kot Sher Muhammad;
 - (vi) Sundar Bishnoi Patwar Circle of Jandwala Qanungo Halqa;

of Bahawalnagar district.

PP-241 Bahawalnagar-V	<p>(a) Following areas of Haroonabad Tehsil:</p> <ul style="list-style-type: none"> (i) Municipal Committee Haroonabad (Charge No.7); (ii) Town Committee Faqeerwali (Charge No.8); (iii) Darkhan Wala Qanungo Halqa; (iv) Haroonabad Qanungo Halqa; (v) Faqirwali Qanungo Halqa; (vi) Following Patwar Circles of Jourkanwala Qanungo Halqa: <ul style="list-style-type: none"> (1) Chak No.61-4R; (2) Chak No.64-4R; (3) Chak No.69-4R; (vii) Following Patwar Circles of Yateem Wala Qanungo Halqa: <ul style="list-style-type: none"> (1) Chak No.127/6-R; (2) Chak No.132/6-R; <p>of Bahawalnagar district.</p>
------------------------------	--

PP-242 Bahawalnagar-VI	<p>(a) Fort Abbas Tehsil excluding Khichi Wala Qanungo Halqa;</p> <p>of Bahawalnagar district.</p>
-------------------------------	--

PP-243 Bahawalnagar-VII	<p>(a) Following areas of Haroonabad Tehsil:</p> <ul style="list-style-type: none"> (i) Qaziwala Qanungo Halqa; (ii) Yateem Wala Qanungo Halqa excluding the following Patwar Circles: <ul style="list-style-type: none"> (1) Chak No.127/6-R; (2) Chak No.132/6-R; (iii) Jourkanwala Qanungo Halqa excluding following Patwar Circles: <ul style="list-style-type: none"> (1) Chak No.61-4R; (2) Chak No.64-4R; (3) Chak No.69-4R; (iv) Khichi Wala Qanungo Halqa of Fort Abbas Tehsil; <p>(b) Following areas of Chishtian Tehsil:</p> <ul style="list-style-type: none"> (i) Dahranwala Qanungo Halqa; (ii) Town Committee Dahranwala (Charge No.12); (iii) Padewala Qanungo Halqa; (iv) Following Patwar Circles of Rehmanwala Qanungo Halqa: <ul style="list-style-type: none"> (1) 34/Fateh; (2) 36/Fateh; <p>of Bahawalnagar district.</p>
--------------------------------	---

PP-244 Bahawalnagar-VIII	<p>(a) Following areas of Chishtian Tehsil:</p> <ul style="list-style-type: none"> (i) Municipal Committee Chishtian (Charge No.9 to 11); (ii) Bakhshan Khan Qanungo Halqa; (iii) Rehman Wala Qanungo Halqa excluding following Patwar Circles: <ul style="list-style-type: none"> (1) 34/Fateh; (2) 36/Fateh; (iv) Shahar Farid Qanungo Halqa; <p>of Bahawalnagar district.</p>
---------------------------------	---

PP-245 Bahawalpur-I	<p>(a) Khairpur Tamewali Tehsil;</p> <p>(b) Qaimpur Qanungo Halqa of Hasilpur Tehsil;</p> <p>(c) Qaimpur Town Committee (Charge No.12) of Hasilpur Tehsil;</p> <p>(d) Abbas Nagar Qanungo Halqa of Bahawalpur Saddar Tehsil;</p> <p>of Bahawalpur district.</p>
----------------------------	---

PP-246 Bahawalpur-II	<p>(a) Hasilpur Tehsil excluding Following areas:</p> <ul style="list-style-type: none"> (i) Qaimpur Qanungo Halqa; (ii) Qaimpur Town Committee (Charge No.12); <p>of Bahawalpur district.</p>
-----------------------------	--

PP-247 Bahawalpur-III	<p>Following areas of Yazman Tehsil:</p> <ul style="list-style-type: none"> (a) Municipal Committee Yazman (Charge No.09); (b) Yazman-I Qanungo Halqa; (c) Yazman-II Qanungo Halqa; (d) Ladam Sir (Cholistan) Qanungo Halqa; (e) Kud Wala Qanungo Halqa; (f) Jugait Peer (Cholistan) Qanungo Halqa; (g) Tailwala Qanungo Halqa; (h) Head Rajkan Qanungo Halqa; (i) Salari (Cholistan) Qanungo Halqa; <p>of Bahawalpur district.</p>
------------------------------	--

PP-248 Bahawalpur-IV	<p>(a) Yazman Tehsil excluding following areas:</p> <ul style="list-style-type: none"> (i) Municipal Committee Yazman (Charge No.9); (ii) Yazman-I Qanungo Halqa; (iii) Yazman-II Qanungo Halqa; (iv) Ladam Sir (Cholistan) Qanungo Halqa; (v) Kudwala Qanungo Halqa; (vi) Jugait Peer (Cholistan) Qanungo Halqa;
-----------------------------	---

- (vii) Tailwala Qanungo Halqa;
- (viii) Head Rajkan Qanungo Halqa;
- (ix) Salari (Cholistan) Qanungo Halqa;
- (b) Following areas of Ahmed Pur East Tehsil:
 - (i) Channi Goth Qanungo Halqa;
 - (ii) Channi Goth Town Committee (Charge No.15);
 - (iii) Kulab Qanungo Halqa;

of Bahawalpur district.

PP-249 Bahawalpur-V

Following areas of Ahmed Pur East Tehsil:

- (a) Municipal Committee Ahmed Pur East (Charge No.12 & 13);
- (b) Ahmed Pur Urban Qanungo Halqa;
- (c) Sukhail Qanungo Halqa;
- (d) Following Patwar Circles of Kotla Musa Qanungo Halqa:
 - (i) Kotla Musa Khan;
 - (ii) Wahi Bahawal Shah;
- (e) Malkani Basti Patwar Circle of Hateji Qanungo Halqa;
- (f) Manak Naushera Patwar Circle of Uch Gillani Qanungo Halqa;

of Bahawalpur district.

PP-250 Bahawalpur-VI

(a) Following areas of Ahmed Pur East Tehsil:

- (i) Municipal Committee Uch Sharif (Charge No.14);
- (ii) Tahir Wali Qanungo Halqa;
- (iii) Uch Gillani Qanungo Halqa excluding Manak Nausher Patwar Circle;
- (iv) Uch Bukhari Qanungo Halqa;
- (v) Kotla Musa Khan Qanungo Halqa excluding following Patwar Circles:
 - (1) Kotla Musa Khan;
 - (2) Wahi Bahawal Shah;

of Bahawalpur district.

PP-251 Bahawalpur-VII

(a) Following areas of Ahmed Pur East Tehsil:

- (i) Mandhal Qanungo Halqa;
- (ii) Hateji Qanungo Halqa excluding the Malkani Basti Patwar Circle;
- (iii) Mubarak Pur Qanungo Halqa;
- (iv) Town Committee Mubarakpur (Charge No.16);

(b) Following areas of Bahawalpur Saddar Tehsil:

- (i) Noorpur Nauranga Qanungo Halqa excluding following Patwar Circles:

- (1) Goth Ghani;
- (2) Noorpur Nauranga;

(ii) Following Patwar Circles of Kalanchwala Qanungo Halqa:

(1) Kot Dadu Ghallu;

(2) Miani;

(3) Warhilar;

(4) Kalanchwala;

(iii) Rukrani Patwar Circle of Khanqah Sharif Qanungo Halqa;

of Bahawalpur district.

PP-252 Bahawalpur-VIII

(a) Following areas of Bahawalpur Saddar Tehsil:

(i) Town Committee Samasatta (Charge No.08);

(ii) Baghdad-ul-Jadid Qanungo Halqa;

(iii) Qasim Pur Qanungo Halqa;

(iv) Kalanchwala Qanungo Halqa excluding following Patwar Circles:

(1) Kot Dadu Ghallu;

(2) Miani;

(3) Warhilar;

(4) Kalanchwala;

(v) Following Patwar Circles of Noorpur Nauranga Qanungo Halqa:

(1) Goth Ghani;

(2) Noorpur Nauranga;

(vi) Khanqah Sharif Qanungo Halqa excluding Rukrani Patwar Circle;

(vii) Hamaitiyan Qanungo Halqa;

(viii) Town Committee Khanqah Sharif (Charge No.09);

of Bahawalpur district.

PP-253 Bahawalpur-IX

(a) Following Census Charges of Bahawalpur Municipal Corporation:

(i) Charge No.09 excluding Following Circles:

(1) Circle No.05;

(2) Circle No.06;

(3) Circle No.07;

(4) Circle No.08;

(5) Circle No.09;

(ii) Charge No.10;

(iii) Charge No.11;

of Bahawalpur district.

PP-254 Bahawalpur-X

(a) Following Census Charges of Bahawalpur Municipal Corporation:

(i) Charge No.05;

- (ii) Charge No.06;
- (iii) Charge No.07;
- (iv) Charge No.08;
- (v) Following Circles of Charge No.09:
 - (1) Circle No.05;
 - (2) Circle No.06;
 - (3) Circle No.07;
 - (4) Circle No.08;
 - (5) Circle No.09;

(b) Bahawalpur Cantt.;

of Bahawalpur district.

PP-255 R.Y.Khan-I

- (a) Following areas of Liaqat Pur Tehsil:
 - (i) Sidhu Wali Qanungo Halqa;
 - (ii) Allah Abad Qanungo Halqa excluding following Patwar Circles:
 - (1) Talbani;
 - (2) Goth Mahi;
 - (3) Bhawan Wala;
- (b) Khan Bela Qanungo Halqa excluding following Patwar Circles:
 - (i) Khan Bela;
 - (ii) Qadu Wali;
- (c) Following Patwar Circles of Tarukari Qanungo Halqa:
 - (i) Trinda Gurgaij;
 - (ii) Chak No.133/NP
 - (iii) Ahmad Yar;
- (d) Following Patwar Circle of Shaidani Sharif Qanungo Halqa:
 - (i) Mud Daulat Shah ;
 - (ii) Fakharabad;

of R.Y.Khan district.

PP-256 R.Y.Khan-II

- (a) Following areas of Liaqat Pur Tehsil:
 - (i) Shaidani Sharif Qanungo Halqa excluding following Patwar Circles:
 - (1) Mud Daulat Shah ;
 - (2) Fakharabad;
 - (ii) Following Patwar Circles of Khan Bela Qanungo Halqa:
 - (1) Khan Bela;
 - (2) Qadu Wali;
 - (iii) Pakka Laran Qanungo Halqa;
 - (iv) Town Committee Khan Bela (Charge No.10);
 - (v) Following Patwar Circles of Nawan Kot Qanungo Halqa;

- (1) Nawan Kot;
(2) Nawan Kot Izafi;
(b) Following Patwar Circles of Smoka Qanungo Halqa of Khanpur Tehsil:
(i) Ghazi Barar;
(ii) Wahgowan;

of R.Y.Khan district.

PP-257 R.Y.Khan-III

- (a) Following areas of Liaqat Pur Tehsil:
(i) Municipal Committee Liaqatpur (Charge No.9);
(ii) 1/L (Cholistan) Qanungo Halqa;
(iii) 2/L (Cholistan) Qanungo Halqa;
(iv) 2-R (Cholistan) Qanungo Halqa;
(v) 7/R (Cholistan) Qanungo Halqa;
(vi) Abbassia-I Qanungo Halqa;
(vii) Abbassia-II Qanungo Halqa;
(viii) Gulshan Farid (Cholistan) Qanungo Halqa;
(ix) Haider Shah (Cholistan) Qanungo Halqa;
(x) Head Farid (Cholistan) Qanungo Halqa;
(xi) Following Patwar Circles of Allah Abad Qanungo Halqa:
(1) Talbani;
(2) Goth Mahi;
(3) Bahan Wala;
(xii) Tarukari Qanungo Halqa excluding following Patwar Circles:
(1) Trinda Gurgaij;
(2) Chak No.133/NP
(3) Ahmad Yar;

of R.Y.Khan district.

PP-258 R.Y.Khan-IV

- (a) Following areas of Khan Pur Tehsil:
(i) Municipal Committee Khanpur (Charge No.11 to 13);
(ii) Bhutta Sheikhan Qanungo Halqa;
(iii) Khanpur-I Qanungo Halqa;
(iv) Khanpur-II Qanungo Halqa;
(v) Chak No.31-P Patwar Circle of Bagh-o-Bahar Qanungo Halqa;

of R.Y.Khan district.

PP-259 R.Y.Khan-V

- (a) Following Qanungo Halqas of Khanpur Tehsil:
(i) Garhi Ikhtiar Khan;
(ii) Jajja Abbasian;

- (iii) Bagh-o-Bahar Qanungo Halqa excluding Chak No.31-P Patwar Circle;
- (iv) Nawan Kot Qanungo Halqa excluding following Patwar Circles:
 - (1) Nawan Kot;
 - (2) Nawan Kot Izafi;

of R.Y.Khan district.

PP-260 R.Y.Khan-VI

- (a) Following areas of Khan Pur Tehsil:
 - (i) Municipal Committee Zahir Peer (Charge No.10);
 - (ii) Chachran Shareef Qanungo Halqa;
 - (iii) Samoka Qanungo Halqa excluding following Patwar Circles:
 - (1) Ghazi Barar;
 - (2) Wahgowan;
- (b) Following areas of R.Y.Khan Tehsil:
 - (i) Rangpur Patwar Circle of Pallu Shah Qanungo Halqa;
 - (ii) Rukanpur Qanungo Halqa;

of R.Y.Khan district.

PP-261 R.Y.Khan-VII

- (a) Following areas of R.Y.Khan Tehsil:
 - (i) Municipal Committee Kot Samaba (Charge No.12);
 - (ii) Kot Samaba Mohal Qanungo Halqa;
 - (iii) Taj Garh Qanungo Halqa excluding following Patwar Circles:
 - (1) Ali Pur Machian;
 - (2) Bahudipur Macchian;
 - (iv) Taranda Sawai Khan Qanungo Halqa excluding following Patwar Circles:
 - (1) Amin Garh;
 - (2) Sultanpur;
 - (v) Pallu Shah Qanungo Halqa excluding following Patwar Circles:
 - (1) Rangpur;
 - (2) Badli Sharif;

of R.Y.Khan district.

PP-262 R.Y.Khan-VIII

- (a) Following Charges of Municipal Corporation of R.Y.Khan District:
 - (i) Charge No.13;
 - (ii) Charge No.14;
 - (iii) Charge No.15;
 - (iv) Charge No.16;
- (b) Following Circles of Charge No.17:

- (i) Circle No.4;
- (ii) Circle No.5;
- (iii) Circle No.6;
- (iv) Circle No.8;

of R.Y.Khan district.

PP-263 R.Y.Khan-IX

- (a) Following areas of R.Y.Khan Tehsil:
- (i) Municipal Committee Taranda Sawai Khan (Charge No.11)
 - (ii) Kot Samaba Abadi Qanungo Halqa;
 - (iii) R.Y.Khan-I Qanungo Halqa;
 - (iv) R.Y.Khan-II Qanungo Halqa;
 - (v) Bindore Qanungo Halqa excluding following Patwar Circles:
 - (1) Bindore;
 - (2) Ali Akbar Sangi
 - (3) Wah Faqeeran;
 - (4) Kokari;
 - (vi) Following Patwar Circles of Tarinda Sawai Khan Qanungo Halqa:
 - (1) Amin Garh;
 - (2) Sultanpur;
 - (vii) Charge No.17 of Municipal Corporation R.Y.Khan excluding following Circles:
 - (1) Circle No.4;
 - (2) Circle No.5;
 - (3) Circle No.6;
 - (4) Circle No.8;
- (b) Chak No.252/P Patwar Circle of Sadiq Abad-II Qanungo Halqa of Sadiq Abad Tehsil;

of R.Y.Khan district.

PP-264 R.Y.Khan-X

- (a) Following areas of R.Y.Khan Tehsil:
- (i) Rajanpur Qanungo Halqa;
 - (ii) Badli Sharif Patwar Circle of Pallu Shah Qanungo Halqa;
 - (iii) Following Patwar Circles of Taj Garh Qanungo Halqa:
 - (1) Ali Pur Machian;
 - (2) Bahaudi Pur Machian;
- (b) Muhammad Pur Qanungo Halqa of Sadiqabad Tehsil;

of R.Y.Khan district.

PP-265 R.Y.Khan-XI

- (a) Following areas of Sadiqabad Tehsil:
- (i) Municipal Corporation Sadiqabad; (Charge No.12,13,14,15)

- (ii) Sadiqabad-I Qanungo Halqa excluding Goth Jhura Patwar Circle;
- (iii) Sadiqabad-II Qanungo Halqa excluding Chak No.252/P Patwar Circle;
- (b) Following Patwar Circles of Bindore Qanungo Halqa of R.Y.Khan Tehsil:
- (i) Bindore;
- (ii) Ali Akbar Sangi;
- (iii) Wah Faqeeran;
- (iv) Kokari;
- of R.Y.Khan district.

PP-266 R.Y.Khan-XII

- (a) Following areas of Sadiqabad Tehsil:
- (i) Machka Qanungo Halqa;
- (ii) Kot Sabzal Qanungo Halqa;
- (iii) Walhar Qanungo Halqa;
- (iv) Tillu Goth Qanungo Halqa;
- (v) Qasmani Patwar Circle of Shahbazpur Qanungo Halqa;
- of R.Y.Khan district.

PP-267 R.Y.Khan-XIII

- (a) Following areas of Sadiqabad Tehsil:
- (i) Town Committee Ahmedpur Lamma (Charge No.11);
- (ii) Town Committee Sanjar Pur Nao (Charge No.16);
- (iii) Ahmedpur Lamma Qanungo Halqa;
- (iv) Bhong Qanungo Halqa;
- (v) Shahbazpur Qanungo Halqa excluding Qasmani Patwar Circle;
- (vi) Goth Jhura Patwar Circle of Sadiq Abad-I Qanungo Halqa;
- of R.Y.Khan district.

PP-268 Muzaffargarh-I

- (a) Municipal Committee Muzaffargarh (Charge No.12 & 13);
- (b) Following Qanungo Halqas of Muzaffargarh Tehsil:
- (i) Rangpur;
- (ii) Muradabad;
- (iii) Following Patwar Circles of Muzaffargarh-I Qanungo Halqa:
- (1) Doaba;
- (2) Jasil Wahan;
- (3) Talairi;
- (iv) Following Patwar Circles of Muzaffargarh-II Qanungo Halqa:

- (1) Lal Pur;
(2) Latkaran;

of Muzaffargarh district.

PP-269 Muzaffargarh-II

- (a) Following Qanungo Halqas of Muzaffargarh Tehsil:
- (i) Basira;
 - (ii) Kareemdad Qureshi;
 - (iii) Muzaffargarh-I excluding the following Patwar Circles:
 - (1) Doaba;
 - (2) Jasil Wahan;
 - (3) Talairi;
 - (iv) Muzaffargarh-II Qanungo Halqa excluding the following Patwar Circles:
 - (1) Lal Pur;
 - (2) Latkaran;

of Muzaffargarh district.

PP-270 Muzaffargarh-III

- (a) Municipal Committee Khan Garh (Charge No.14);
(b) Following Qanungo Halqas of Muzaffargarh Tehsil:
- (i) Khan Garh;
 - (ii) Rohilanwali;
 - (iii) Mohriwala Patwar Circle of Mahra Qanungo Halqa;

of Muzaffargarh district.

PP-271 Muzaffargarh-IV

- (a) Following Qanungo Halqas of Muzaffargarh Tehsil:
- (i) Mehar Pur;
 - (ii) Shah Jamal;
 - (iii) Following Patwar Circles of Mahra Qanungo Halqa:
 - (1) Ponta Mullana;
 - (2) Mahra Sharqi;
 - (3) Mahra Gharbi;
 - (4) Bet Raili;

of Muzaffargarh district.

PP-272 Muzaffargarh-V

- (a) Mahra Qanungo Halqa of Muzaffargarh Tehsil excluding following Patwar Circles:
- (i) Ponta Mullana;
 - (ii) Mahra Sharqi;
 - (iii) Mahra Gharbi;
 - (iv) Bet Raili;
 - (v) Mohri Wala;

- (b) Following areas of Jatoi Tehsil:
- (i) Damarwala Shumali Qanungo Halqa excluding following Patwar Circles:
 - (1) Bet Hazari;
 - (2) Bet Khanwala;
 - (3) Warianwa (Bet Dariwala);
 - (ii) Shehar Sultan Qanungo Halqa;
 - (iii) Municipal Committee Shehar Sultan (Charge No.7);
- of Muzaffargarh district.

PP-273 Muzaffargarh-VI

- (a) Following areas of Jatoi Tehsil:
- (i) Municipal Committee Jatoi (Charge No.6);
 - (ii) Belawala Qanungo Halqa;
 - (iii) Jatoi Qanungo Halqa;
 - (iv) Following Patwar Circles of Damarwala Shamali Qanungo Halqa:
 - (1) Bet Hazari;
 - (2) Bet Khanwala;
 - (3) Warianwa (Bet Dariwala);
- of Muzaffargarh district.

PP-274 Muzaffargarh-VII

- (a) Jhalarian Qanungo Halqa of Jatoi Tehsil;
- (b) Following areas of Ali Pur Tehsil:
- (i) Municipal Committee Ali Pur (Charge No.7);
 - (ii) Ali Pur-I Qanungo Halqa;
 - (iii) Yakewali Qanungo Halqa;
- of Muzaffargarh district.

PP-275 Muzaffargarh-VIII

- (a) Ali Pur Tehsil excluding following areas:
- (i) Municipal Committee Ali Pur (Charge No.7);
 - (ii) Ali Pur-I Qanungo Halqa;
 - (iii) Yakewali Qanungo Halqa;
- of Muzaffargarh district.

PP-276 Kot Addu-I

- (a) Chowk Sarwar Shaheed Tehsil;
- (b) Following areas of Kot Addu Tehsil:
- (i) Shadi Khan Munda Patwar Circle of Kot Addu No.2 Qanungo Halqa;
 - (ii) Following Patwar Circles of Sinawan Qanungo Halqa:
 - (1) Patti Daya Chokha Awal;
 - (2) Patti Ghulam Ali Gharbi;
 - (3) Patti Naich;

(4) Daya Chokha Sharqi;

of Kot Addu district.

PP-277 Kot Addu-II

- (a) Following areas of Kot Addu Tehsil:
- (i) Municipal Committee Sinawan (Charge No.13);
 - (ii) Gujrat Qanungo Halqa;
 - (iii) Gurmani Qanungo Halqa;
 - (iv) Sinawan Qanungo Halqa excluding following Patwar Circles:
 - (1) Patti Daya Chokha Awal;
 - (2) Patti Ghulam Ali Gharbi;
 - (3) Patti Naich;
 - (4) Daya Chokha Sharqi;

of Kot Addu district.

PP-278 Kot Addu-III

- Following areas of Kot Addu Tehsil:
- (a) Town Committee Daira Din Pannah (Charge No.11);
 - (b) Municipal Committee Kot Addu (Charge No.9 & 10);
 - (c) Daira Din Pannah Qanungo Halqa;
 - (d) Kot Addu No.1 Qanungo Halqa;
 - (e) Kot Addu No.2 Qanungo Halqa excluding the Shadi Khan Munda Patwar Circle;

of Kot Addu district.

PP-279 Layyah-I

- Following areas of Karor Lal Esan Tehsil:
- (a) Municipal Committee Karor Lal Esan (Charge No.8);
 - (b) Municipal Committee Fatehpur (Charge No.9);
 - (c) Jharkal Thal Qanungo Halqa;
 - (d) Mauj Garh Qanungo Halqa;
 - (e) Karor Thal Jandi Qanungo Halqa;
 - (f) Fatehpur Qanungo Halqa;
 - (g) Following Patwar Circles of Karor Nasheb Qanungo Halqa:
 - (i) Din Pur;
 - (ii) Basti Mohsin Shah;
 - (iii) Wadhey Wali;
 - (iv) Mongar;

of Layyah district.

PP-280 Layyah-II

- (a) Following Qanungo Halqas of Karor Lal Esan Tehsil:
- (i) Shahpur Thal;
 - (ii) Chak No.306/TDA;
 - (iii) Karor Nasheb excluding following Patwar Circles:

- (1) Din Pur;
- (2) Basti Mohsin Shah;
- (3) Wadhey Wali;
- (4) Mongar;

- (b) Following areas of Layyah Tehsil:
- (i) Sumra Nasheb Qanungo Halqa;
 - (ii) Mandi Town-II Qanungo Halqa excluding 127/TDA Patwar Circle;
 - (iii) Following Patwar Circles of Chak No.280/TDA Qanungo Halqa:
 - (1) Chak No.129/TDA;
 - (2) Chak No.277/TDA;
 - (3) Chak No.282/TDA;

of Layyah district.

PP-281 Layyah-III

- (a) Choubara Tehsil;
- (b) Following areas of Layyah Tehsil:
- (i) Municipal Committee Chowk Azam (Charge No.13);
 - (ii) 280/TDA Qanungo Halqa excluding following Patwar Circles:
 - (1) Chak No.129/TDA;
 - (2) Chak No.133/TDA;
 - (3) Chak No.277/TDA;
 - (4) Chak No.282/TDA;

of Layyah district.

PP-282 Layyah-IV

- Following areas of Layyah Tehsil:
- (a) Municipal Committee Layyah (Charge No.11 & 12);
 - (b) Lohanch Nasheb Qanungo Halqa;
 - (c) Lohanch Thal Jandi Qanungo Halqa;
 - (d) Mandi Town-I Qanungo Halqa;
 - (e) 133/TDA Patwar Circle of 280/TDA Qanungo Halqa;
 - (f) 127/TDA Patwar Circle of Mandi Town-II Qanungo Halqa;

of Layyah district.

PP-283 Layyah-V

- (a) Following Qanungo Halqas of Layyah Tehsil:
- (i) Kot Sultan;
 - (ii) Sarishta Thal Jandi;
 - (iii) 172/TDA;
 - (iv) Mirhan;

of Layyah district.

PP-284 Taunsa-I

- (a) Following Qanungo Halqas of Kohe-e-Suleman Tehsil:

- (i) Barthi;
 - (ii) Bathi;
 - (iii) Fazila Kach;
 - (iv) Kharar Buzdar;
 - (v) Phugla Shumali;
- (b) Following areas of Vehova Tehsil:
- (i) Nutkani Qanungo Halqa;
 - (ii) Vehova Shumali Qanungo Halqa;
 - (iii) Old Town Committee Vehova (Charge No.11);
 - (iv) Retra Qanungo Halqa excluding following Patwar Circles:
 - (1) Khabar Wala;
 - (2) Morjhangi;
 - (3) Zorma Hazara;
 - (3) Malkani;
- (c) Narri Qanungo Halqa of Taunsa Tehsil excluding Bhanbhan Patwar Circle;
- (d) Soker Patwar Circle of Taunsa Qanungo Halqa of Taunsa Tehsil;
- of Taunsa district.

PP-285 Taunsa-II

- (a) Following areas of Taunsa Tehsil:
- (i) Municipal Committee Taunsa (Charge No.10);
 - (ii) Taunsa Qanungo Halqa excluding Soker Patwar Circle;
 - (iii) Addl. Narri Qanungo Halqa;
 - (iv) Addl. Taunsa Qanungo Halqa;
 - (v) Makwal Kalan Qanungo Halqa;
 - (vi) Addl. Makwal Kalan Qanungo Halqa;
 - (vii) Bhanbhan Patwar Circle of Narri Qanungo Halqa;
- (b) Following Patwar Circles of Retra Qanungo Halqa of Vehova Tehsil:
- (i) Khabar Wala;
 - (ii) Morjhangi;
 - (iii) Zorma Hazara; and
 - (iv) Malkani;
- of Taunsa district.

PP-286 D.G.Khan-I

- (a) Following areas of D.G.Khan Tehsil:
- (i) Town Committee Shadan Lund (Charge No.15);
 - (ii) Shadan Lund Qanungo Halqa;
 - (iii) Addl. Shadan Lund Qanungo Halqa;
 - (iv) Shah Saddar Din Qanungo Halqa;
 - (v) Addl. Shah Saddar Din Qanungo Halqa;
- (b) Balaib Shumali Qanungo Halqa of De-excluded area;

of D.G.Khan district.

PP-287 D.G.Khan-II

- (a) Following areas of D.G.Khan Tehsil:
- (i) Addl. Ghousabad excluding following Patwar Circles:
 - (1) Drahma;
 - (2) Haji Ghazi Gharbi;
 - (3) Sukhera Arain;
 - (ii) Addl. Yaru Qanungo Halqa;
 - (iii) Yaru Qanungo Halqa;
 - (iv) Addl. D.G.Khan Qanungo Halqa excluding following Patwar Circles:
 - (1) Dalana Patti Zai;
 - (2) Dalana Patti Khas;
 - (v) D.G.Khan Qanungo Halqa excluding Gadai Gharbi Patwar Circle;
- (b) Ghousabad Qanungo Halqa of Kot Chutta Tehsil;

of D.G.Khan district.

PP-288 D.G.Khan-III

- (a) Following Census Charges of Municipal Corporation D.G.Khan:
- (i) Charge No.13;
 - (ii) Charge No.14;
 - (iii) Circle No.05 of Charge No.12;

of D.G.Khan district.

PP-289 D.G.Khan-IV

- (a) Charge No.12 excluding Circle No.05 of Municipal Corporation D.G.Khan:
- (b) Following areas of D.G.Khan Tehsil:
- (i) Addl. Kot Chutta Qanungo Halqa;
 - (ii) Kot Chutta Qanungo Halqa;
 - (iii) Gadai Gharbi Patwar Circle of D.G.Khan Qanungo Halqa;
 - (iv) Following Patwar Circles of Addl. D.G.Khan Qanungo Halqa:
 - (1) Dalana Patti Zai;
 - (2) Dalana Patti Khas;
 - (v) Following Patwar Circles of Addl. Ghousabad Qanungo Halqa:
 - (1) Drahma;
 - (2) Haji Ghazi Gharbi;
 - (3) Sukhera Arain;
- (c) Following areas of Kot Chutta Tehsil:
- (i) Municipal Committee Kot Chutta (Charge No.9);

(ii) Kot Chutta Qanungo Halqa;

of D.G.Khan district.

PP-290 D.G.Khan-V

(a) Following Qanungo Halqas of Kot Chutta Tehsil:

- (i) Jhok Utra;
- (ii) Addl. Jhok Utra;
- (iii) Mana Ahmadani;
- (iv) Following Patwar Circles of Addl. Mana Ahmadani Qanungo Halqa:
 - (1) Darkhast Jamal Khan Shumali;
 - (2) Darkhast Jamal Khan Darmiani;
 - (3) Darkhast Jamal Khan Janubi No.2;

of D.G.Khan district.

PP-291 D.G.Khan-VI

(a) Following areas of Kot Chutta Tehsil:

- (i) Choti Qanungo Halqa;
- (ii) Addl. Choti Qanungo Halqa;
- (iii) Addl. Mana Ahmadani Qanungo Halqa excluding following Patwar Circles:
 - (1) Darkhast Jamal Khan Shumali;
 - (2) Darkhast Jamal Khan Darmiani;
 - (3) Darkhast Jamal Khan Janubi No.2;
- (iv) Town Committee Choti Zareen (Charge No.10);
- (v) Town Committee Sakhi Sarwar (Charge No.11);

(b) Following De-excluded areas of D.G.Khan District:

- (i) Sakhi Sarwar Qanungo Halqa;
- (ii) Khar Qanungo Halqa;
- (iii) Ronghin Qanungo Halqa;

of D.G.Khan district.

PP-292 Rajanpur-I

(a) Following areas of Jampur Tehsil:

- (i) Kot Janun Qanungo Halqa excluding following Patwar Circles:
 - (1) Kot Janun;
 - (2) Mullanwala;
 - (3) Thul Shaheenwala;
- (ii) Following Patwar Circles of Kotla Mughlan Qanungo Halqa :
 - (1) Jhok Mahar;
 - (2) Kamber Shah;
 - (3) Rustam Leghari;
 - (4) Qasimwala;
 - (5) Kotla Mughlan;

(iii) Muhammad Pur Hanbhi Patwar Circle of Jampur Qanungo Halqa

- (iv) Town Committee Dajal (Charge No.9);
 - (v) Dajal Qanungo Halqa;
 - (vi) Muhammad Pur Qanungo Halqa excluding following Patwar Circles:
 - (1) Chak Kaurewala;
 - (2) Bulewala;
 - (3) Dhora Rindan;
 - (vii) Town Committee Muhammad Pur(Charge No.11);
 - (b) Chacha Qanungo Halqa of De-excluded area;
- of Rajanpur district.

PP-293 Rajanpur-II

- (a) Following areas of Jampur Tehsil:
 - (i) Municipal Committee Jampur (Charge No.8);
 - (ii) Following Patwar Circles of Kot Janun Qanungo Halqa:
 - (1) Kot Janun;
 - (2) Mullanwala;
 - (3) Thul Shaheenwala;
 - (iii) Kotla Mughlan Qanungo Halqa excluding following Patwar Circles:
 - (1) Jhok Mahar;
 - (2) Kamber Shah;
 - (3) Rustam Leghari;
 - (4) Qasim Wala;
 - (5) Kotla Mughlan;
 - (iv) Jampur Qanungo Halqa excluding Muhammad Pur Hanbhi Patwar Circle;
 - (v) Town Committee Kotla Mughlan (Charge No.12);
- of Rajanpur district.

PP-294 Rajanpur-III

- (a) Following areas of Rajanpur Tehsil:
 - (i) Fazil Pur Colony Qanungo Halqa;
 - (ii) Municipal Committee Fazil Pur (Charge No.10);
 - (iii) Following Patwar Circles of Fazil Pur Qanungo Halqa:
 - (1) Bagh Wala;
 - (2) Rekh;
 - (3) Rukh Rekh;
- (b) Following areas of Jampur Tehsil:
 - (i) Isran Qanungo Halqa;
 - (ii) Haji Pur Qanungo Halqa;
 - (iii) Town Committee Haji Pur (Charge No.10);
 - (iv) Following Patwar Circles of Muhammad Pur Qanungo Halqa:
 - (1) Chak Kaurewala;

- (2) Bulewala;
(3) Dhora Rindan;
(c) Sham Khulchash Qanungo Halqa of De-excluded area;
of Rajanpur district.

PP-295 Rajanpur-IV

- (a) Following areas of Rajanpur Tehsil:
(i) Rajanpur Qanungo Halqa;
(ii) Rajanpur Colony excluding following Patwar Circles:

(1) Rakh Daima Sharqi;
(2) Bruce Abad;
(iii) Municipal Committee Rajanpur (Charge No.8);
(iv) Kotla Esan Qanungo Halqa excluding following Patwar Circles:
(1) Aqil Pur;
(2) Bait Sauntra;
(3) Naushera;
(4) Shikarpur;
(v) Fazil Pur Qanungo Halqa excluding following Patwar Circles:
(1) Bagh Wala;
(2) Rekh;
(3) Rukh Rekh;
of Rajanpur district.

PP-296 Rajanpur-V

- (a) Following areas of Rajanpur Tehsil:
(i) Kotla Naseer Qanungo Halqa;
(ii) Kot Mithan Qanungo Halqa;
(iii) Municipal Committee Kot Mithan (Charge No.9);
(iv) Following Patwar Circles of Rajanpur Colony Qanungo Halqa:
(1) Rakh Daima Sharqi;
(2) Bruce Abad;
(iv) Following Patwar Circles of Kotla Esan Qanungo Halqa:
(1) Aqil Pur;
(2) Bait Sauntra;
(3) Naushera;
(4) Shikarpur;
(b) Following Patwar Circles of Umer Kot Qanungo Halqa of Rojhan Tehsil:
(i) Bhagsar;
(ii) Qadira;
(iii) Kotla Husain Shah;
(iv) Sabzani;

- (v) Umer Kot;
- (vi) Rakh Sabzani;
- (vi) Rakh Kacha Sher Mahar;

of Rajanpur district.


PP-297 Rajanpur-VI

(a) Rojhan Tehsil excluding following Patwar Circles of Umer Kot Qanungo Halqa:

- (i) Bhagsar;
- (ii) Qadira;
- (iii) Kotla Husain Shah;
- (iv) Sabzani;
- (v) Umer Kot;
- (vi) Rakh Sabzani;
- (vii) Rakh Kacha Sher Mahar;

(b) Ozman Qanungo Halqa of De-excluded area;

of Rajanpur district.

Several handwritten signatures in blue ink are present below the text. There are approximately five distinct signatures, some appearing to be initials or full names, written in a cursive style.

ELECTION COMMISSION OF PAKISTAN

FORM - 7

[see rule 14]

FINAL LIST OF CONSTITUENCIES

Name of Province: **Sindh**

Provincial Assembly form **Sindh Province**

No. and Name of Constituency	Extent of the Constituency
1	2
PS-1 Jacobabad-I	a) Jacobabad Municipal Committee of Jacobabad Taluka; b) Jacobabad Supervisory Tapedar Circle excluding Janidero Tapedar Circle; c) The following Tapedar Circles of Bahadurpur Supervisory Tapedar Circle of Thul Taluka :- i) Bahadurpur; ii) Karim Bux; and iii) Miral Nau; d) The following Tapedar Circles of Thul Supervisory Tapedar Circle of Thul Taluka:- i) Mubarakpur; ii) Tanwari; and iii) Ranjhapur of Jacobabad District.
PS-2 Jacobabad-II	Thul Taluka excluding the following areas:- i) Bahadurpur Tapedar Circle; ii) Balochabad Tapedar Circle; iii) Karim Bux Tapedar Circle; iv) Miral Nau Tapedar Circle; and v) Zangipur Tapedar Circle of Bahadurpur Supervisory Tapedar Circle; vi) Mubarakpur Tapedar Circle; vii) Tanwari Tapedar Circle; and viii) Ranjhapur Tapedar Circle of Thul Supervisory Tapedar Circle of Jacobabad District.
PS-3 Jacobabad-III	a) Garhi Khero Taluka; b) The following areas of Jacobabad Taluka:- i) Kherwah Supervisory Tapedar Circle; ii) Ramzanpur Supervisory Tapedar Circle; iii) Janidero Tapedar Circle of Jacobabad Supervisory Tapedar Circle; c) The following Tapedar Circles of Bahadurpur Supervisory Tapedar Circle of Thul Taluka:- i) Balochabad; and ii) Zangipur; of Jacobabad District.

No. and Name of Constituency	Extent of the Constituency
1	2
PS-4 Kashmore-I	Kashmore Taluka excluding the following areas: i) Badani Tapedar Circle; ii) Bhanar Tapedar Circle; iii) Gublo Tapedar Circle; and iv) Khahi Pakho Tapedar Circle; and v) Makhan Belo Tapedar Circle of Badani Supervisory Tapedar Circle; vi) Zorgarh Tapedar Circle of Elsi Supervisory Tapedar Circle of Kashmore District
PS-5 Kashmore-II	a) Kandhkot Taluka excluding the following areas:- i) Rasaldar Supervisory Tapedar Circle; ii) Doulatpur Tapedar Circle of Kandhkot Supervisory Tapedar Circle; b) The following areas of Kashmore Taluka: i) Badani Tapedar Circle; ii) Bhanar Tapedar Circle; iii) Gublo Tapedar Circle; iv) Khahi Pakho Tapedar Circle; and v) Makhan Belo Tapedar Circle of Badani Supervisory Tapedar Circle; vi) Zorgarh Tapedar Circle of Elsi Supervisory Tapedar Circle of Kashmore District
PS-6 Kashmore-III	a) Tangwani Taluka of Kashmore District; b) The following areas of Kandhkot Taluka:- i) Rasaldar Supervisory Tapedar Circle; and ii) Doulatpur Tapedar Circle of Kandhkot Supervisory Tapedar Circle of Kashmore District
PS-7 Shikarpur-I	a) Shikarpur Taluka excluding Jagan Supervisory Tapedar Circle; b) The following areas of Khanpur Taluka :- i) Town Committee Khanpur; ii) Khanpur Tapedar Circle; and iii) Ghari Dakho Tapedar Circle of Khanpur Supervisory Tapedar Circle; iv) Shah Wah Tapedar Circle; v) Mian Sahib Tapedar Circle; and vi) Zarkhel Tapedar Circle of Mian Sahib Supervisory Tapedar Circle; of Shikarpur District
PS-8 Shikarpur-II	a) Khanpur Taluka excluding the following areas; i) Town Committee Khanpur; ii) Khanpur Tapedar Circle; and iii) Ghari Dakho Tapedar Circle of Khanpur Supervisory Tapedar Circle; iv) Shah Wah Tapedar Circle; v) Mian Sahib Tapedar Circle; and vi) Zarkhel Tapedar Circle of Mian Sahib Supervisory Tapedar Circle; b) Lakhi Taluka excluding the following areas: i) Mari Tapedar Circle; ii) Jhali Kalwari Tapedar Circle; and iii) Jehan Khan Tapedar Circle of Lakhi Supervisory Tapedar Circle of Shikarpur District



No. and Name of Constituency	Extent of the Constituency
1	2
PS-9 Shikarpur-III	a) Garhi Yasin Taluka; b) The following Tapedar Circles of Lakhi Supervisory Tapedar Circle of Lakhi Taluka: i) Mari; ii) Jhali Kalwari; and iii) Jehan Khan c) Jagan Supervisory Tapedar Circle of Shikarpur Taluka; of Shikarpur District
PS -10 Larkana-I	a) Ratodero Taluka; and b) The following areas of Larkana Taluka; i) Akil Supervisory Tapedar Circle; and ii) Dhamraha Tapedar Circle of Kangah Supervisory Tapedar Circle of Larkana District.
PS-11 Larkana-II	a) Municipal Corporation Larkana excluding following areas: i) Census Circle No. 02; ii) Census Circle No. 03; and iii) Census Circle No. 04 of Census Charge No. 06; iv) Census Circle No. 07; and v) Census Circle No. 08 of Census Charge No. 10; vi) Census Circle No. 01; vii) Census Circle No. 06; viii) Census Circle No. 07; and ix) Census Circle No. 08 of Census Charge No. 11 b) Larkana Tapedar Circle of Larkana Supervisory Tapedar Circle of Larkana Taluka; of Larkana District.
PS-12 Larkana-III	a) Following areas of Larkana Taluka: i) Kangah Tapedar Circle; ii) Kothi Tapedar Circle; and iii) Vikia Sangi Tapedar Circle of Kangah Supervisory Tapedar Circle; iv) Beero Chandio Supervisory Tapedar Circle; v) Abra Tapedar Circle; vi) Additional Abra Tapedar Circle; and vii) Doodai Tapedar Circle of Larkana Supervisory Tapedar Circle. b. The following areas of Municipal Corporation Larkana: i) Census Circle No. 02; ii) Census Circle No. 03; and iii) Census Circle No. 04 of Census Charge No. 06; iv) Census Circle No. 07; and v) Census Circle No. 08 of Census Charge No. 10; vi) Census Circle No. 01; vii) Census Circle No. 06; viii) Census Circle No. 07; and ix) Census Circle No. 08 of Census Charge No. 11; c. The following areas of Bakrani Taluka: i) Bakapur Tapedar Circle; and ii) Maher Wada Tapedar Circle of Abad Supervisory Tapedar Circle; iii) Sheikh Fojo Tapedar Circle of Bakrani Supervisory Tapedar Circle; and iv) Bhangi Kalhora Tapedar Circle of Garelo Supervisory Tapedar Circle. of Larkana District.







No. and Name of Constituency	Extent of the Constituency
1	2
PS-13 Larkana-IV	a) Dokri Taluka; and b) Bakrani Taluka excluding the following areas: i) Bakapur Tapedar Circle; ii) Maher Wada Tapedar Circle of Abad Supervisory Tapedar Circle; iii) Shaikh Fojo Tapedar Circle of Bakrani Supervisory Tapedar Circle; and iv) Bhangi Kalhora Tapedar Circle of Garello Supervisory Tapedar Circle of Larkana District.
PS-14 Kamber Shahdadtal-I	a) Qubo Saeed Khan Taluka ; b) Shahdadtal Taluka; and c) Sujawal Junejo Supervisory Tapedar Circle of Sujawal Junejo Taluka; of Kamber Shahdadtal District.
PS-15 Kamber Shahdadtal-II	a) Miro Khan Taluka ; b) Arzi Bhutto Supervisory Tapedar Circle of Sujawal Junejo Taluka; c) The following areas of Kamber Ali Khan Taluka; i) Ranwati Tapedar Circle; ii) Jean Abro Tapedar Circle; iii) Lakha Tapedar Circle; iv) Doabo Tapedar Circle; v) Mahiyon Tapedar Circle; and vi) Khairpur Juso Tapedar Circle of Ranwati Supervisory Tapedar Circle; of Kamber Shahdadtal District.
PS-16 Kamber Shahdadtal-III	a) Kamber Ali Khan Taluka excluding the following Tapedar Circles of Ranwati Supervisory Tapedar Circle:- i) Ranwati Tapedar Circle; ii) Jean Abro Tapedar Circle; iii) Lakha Tapedar Circle; iv) Doabo Tapedar Circle; v) Mahiyon Tapedar Circle; and vi) Khairpur Juso Tapedar Circle; b) The following Tapedar Circles of Lalu Rounak Supervisory Tapedar Circle of Warah Taluka:- i) Jakhar Tapedar Circle; and ii) Lalu Rounak Tapedar Circle; of Kamber Shahdadtal District.
PS-17 Kamber Shahdadtal-IV	a) Nasirabad Taluka; b) Warah Taluka excluding the following Tapedar Circles of Lalu Rounak Supervisory Tapedar Circle; i) Jakhar Tapedar Circle; and ii) Lalu Rounak Tapedar Circle; of Kamber Shahdadtal District.


No. and Name of Constituency	Extent of the Constituency
1	2
PS-18 Ghotki-I	a) Ubauro Taluka; b) The following areas of Daharki Taluka:- i) Sajon Tapedar Circle; ii) Jampur Tapedar Circle; iii) Khenjo Tapedar Circle of Khenjo Supervisory Tapedar Circle; and iv) Katta Tapedar Circle of Daharki Supervisory Tapedar Circle of Ghotki District.
PS-19 Ghotki-II	a) Daharki Taluka excluding the following areas:- i) Sajon Tapedar Circle; ii) Jampur Tapedar Circle; iii) Khenjo Tapedar Circle of Khenjo Supervisory Tapedar Circle; and iv) Katta Tapedar Circle of Daharki Supervisory Tapedar Circle; b) Mirpur Mathelo Taluka excluding the following areas:- i) Jarwar Supervisory Tapedar Circle; ii) Machhalo Supervisory Tapedar Circle; iii) Darwesh Naich Tapedar Circle of Mirpur Mathelo Supervisory Tapedar Circle of Mirpur Mathelo Taluka; of Ghotki District.
PS-20 Ghotki-III	a) Khan Garh Taluka; b) The following areas of Ghotki Taluka:- i) Bagodeho Tapedar Circle; ii) Katlo Bullo Tapedar Circle; iii) Matoo Mahar Tapedar Circle; and iv) Sanghri Tapedar Circle of Jahanpur Supervisory Tapedar Circle; v) Beriri Tapedar Circle of Ghotki Supervisory Tapedar Circle; and vi) Saleh Mahar Tapedar Circle of Muhammad Pur Supervisory Tapedar Circle; c) The following areas of Mirpur Mathelo Taluka:- i) Jarwar Supervisory Tapedar Circle; ii) Machhalo Supervisory Tapedar Circle; and iii) Darwesh Naich Tapedar Circle of Mirpur Mathelo Supervisory Tapedar Circle; of Ghotki District.
PS -21 Ghotki-IV	Ghotki Taluka excluding the following areas:- i) Bagodeho Tapedar Circle; ii) Katlo Bullo Tapedar Circle; iii) Matoo Mahar Tapedar Circle; and iv) Sanghri Tapedar Circle of Jahanpur Supervisory Tapedar Circle, v) Beriri Tapedar Circle of Ghotki Supervisory Tapedar Circle; and vi) Saleh Mahar Tapedar Circle of Muhammad Pur Supervisory Tapedar Circle; of Ghotki District.

5


No. and Name of Constituency	Extent of the Constituency
1	2
PS -22 Sukkur-I	a) Pano Akil Taluka excluding the following Tapedar Circles of Pano Akil Supervisory Tapedar Circle; <ol style="list-style-type: none"> i) Sunder Belo Tapedar Circle; ii) Panwari Jagir Tapedar Circle; iii) Nauraja Tapedar Circle; iv) Hingoro Tapedar Circle; v) Shahpur Tapedar Circle; vi) Sadhuja Tapedar Circle; and vii) Nindapur Tapedar Circle b) The following Tapedar Cicles of Sangrar Supervisory Tapedar Circle of Rohri Taluka: <ol style="list-style-type: none"> i) Arkohar Tapedar Circle; and ii) Sangrar Tapedar Circle; of Sukkur District
PS -23 Sukkur-II	a) Salehpat Taluka; b) Rohri Taluka excluding the following areas: <ol style="list-style-type: none"> i) Municipal Committee Rohri; ii) Arkohar Tapedar Circle; and iii) Sangrar Tapedar Circle; of Sukkur District
PS -24 Sukkur-III	a) New Sukkur Taluka excluding; <ol style="list-style-type: none"> i) Bagerji Supervisory Tapedar Circle; ii) Town Committee Bagerji; and iii) Purano Sukkur Supervisory Tapedar Circle; b) Sukkur City Taluka excluding the following areas: <ol style="list-style-type: none"> i) Census Charge No.1; ii) Census Charge No.2; and iii) Census Circle No.1, 2, 3, 4 & 5 of Census Charge No.04 of Sukkur District
PS -25 Sukkur-IV	a) The following areas of New Sukkur Taluka; <ol style="list-style-type: none"> i) Bagerji Supervisory Tapedar Circle; ii) Town Committee Bagerji; and iii) Purano Sukkur Supervisory Tapedar Circle b) The following areas of Sukkur City Taluka: <ol style="list-style-type: none"> i) Census Charge No.1; ii) Census Charge No.2; and iii) Census Circle No.1, 2, 3, 4 & 5 of Census Charge No.04 c) Rohri Municipal Committee of Rohri Taluka; d) The following Tapedar Circles of Pano Akil Supervisory Tapedar Circle of Pano Akil Taluka: <ol style="list-style-type: none"> i) Sundar Belo Tapedar Circle; ii) Panhwari Jageer Tapedar Circle; iii) Nauraja Tapedar Circle; iv) Hingoro Tapedar Circle; v) Shahpur Tapedar Circle; vi) Sadhuja Tapedar Circle; and vii) Nindapur Tapedar Circle of Sukkur District




No. and Name of Constituency	Extent of the Constituency
1	2
PS-26 Khairpur-I	Khairpur Taluka excluding the following areas:- i) Shadi Shaheed Tapedar Circle of Khairpur Supervisory Tapedar Circle; ii) Wasan Tapedar Circle; and iii) Tando Masti Tapedar Circle of Kouro Phulpoto Supervisory Tapedar Circle; of Khairpur District.
PS-27 Khairpur-II	a) Kotdiji Taluka; b) The following areas of taluka Khairpur; i) Shadi Shaheed Tapedar Circle of Khairpur Supervisory Tapedar Circle; ii) Wasan Tapedar Circle; and iii) Tando Masti Tapedar Circle of Kouro Phulpoto Supervisory Tapedar Circle; of Khairpur District.
PS -28 Khairpur-III	a) The following areas of Nara Taluka:- i) Town Committee Chundiko; ii) Sorah Supervisory Tapedar Circle; iii) Jubo Supervisory Tapedar Circle; and iv) Jubo Tapedar Circle of Pir Abdul Qadir Shah Supervisory Tapedar Circle; b) Thari Mirwah Taluka excluding the following areas:- i) Town Committee Tando Mir Ali; ii) Tando Mir Ali Tapedar Circle of Bozdar Supervisory Tapedar Circle; iii) Deeparja Tapedar Circle; iv) Chuttho Wandier Tapedar Circle; v) Allah Wasayo Deepar Tapedar Circle; and vi) Telahu Tapedar Circle of Khuda Bux Kubar @ Setharja Supervisory Tapedar Circle; and vii) Kharirah Tapedar Circle of Thari Supevisory Tapedar Circle; of Khairpur District.
PS -29 Khairpur-IV	a) Faiz Ganj Taluka; b) The following areas of Nara Taluka: i) Pir Abdul Qadir Shah Tapedar Circle; ii) Pir Bux Gaho Tapedar Circle; and iii) Khenwari Tapedar Circle of Pir Abdul Qadir Shah Supervisory Tapedar Circle c) The following areas of Thari Mirwah Taluka:- i) Town Committee Tando Mir Ali; ii) Tando Mir Ali Tapedar Circle of Bozdar Supervisory Tapedar Circle; iii) Deeparja Tapedar Circle; iv) Chuttho Wandier Tapedar Circle; v) Allah Wasayo Deepar Tapedar Circle; and vi) Telahu Tapedar Circle of Khuda Bux Kubar @ Setharja Supervisory Tapedar Circle; and vii) Kharirah Tapedar Circle of Thari Supevisory Tapedar Circle; c) The following areas of Sobhodero Taluka i) Tunia Tapedar Circle; ii) Rasoolabad Tapedar Circle; and iii) Gadeji Tapedar Circle of Ranipur Supervisory Tapedar Circle of Khairpur District




No. and Name of Constituency	Extent of the Constituency
1	2
PS-30 Khairpur-V	<p>a) Sobhodero Taluka excluding the following areas:-</p> <ul style="list-style-type: none"> i) Gadeji Tapedar Circle; ii) Rasoolabad Tapedar Circle; and iii) Tunia Tapedar Circle of Ranipur Supervisory Tapedar Circle; <p>b) Gambat Taluka excluding the following areas:-</p> <ul style="list-style-type: none"> i) Toori Tapedar Circle; ii) Belharo Tapedar Circle; iii) Ripri Tapedar Circle; iv) Paleja Tapedar Circle; v) Kherodero Tapedar Circle; and vi) Fatoosial Tapedar Circle of Belharo Supervisory Tapedar Circle; <p>of Khairpur District.</p>
PS-31 Khairpur-VI	<p>a) Kingri Taluka;</p> <p>b) The following areas of Gambat Taluka:-</p> <ul style="list-style-type: none"> i) Toori Tapedar Circle; ii) Belharo Tapedar Circle; iii) Ripri Tapedar Circle; iv) Paleja Tapedar Circle; v) Kherodero Tapedar Circle; and vi) Fatoosial Tapedar Circle of Belharo Supervisory Tapedar Circle; <p>of Khairpur District.</p>
PS-32 Naushahro Feroze-I	<p>a) Kandiaro Taluka excluding Bharti Tapedar Circle of Dabhro Supervisor Tapedar Circle;</p> <p>b) The following areas of Mehrabpur Taluka;</p> <ul style="list-style-type: none"> i) Town Committee Halani; ii) Halani Tapedar Circle; iii) Dehat Tapedar Circle; iv) Kotri Muhammad Kabir Tapedar Circle; and v) Behlani Tapedar Circle of Halani Supervisory Tapedar Circle <p>of Naushahro Feroze District.</p>
PS-33 Naushahro Feroze-II	<p>a) Mehrabpur Taluka excluding the following areas:-</p> <ul style="list-style-type: none"> i) Town Committee Halani; ii) Halani Tapedar Circle; iii) Kotri Muhammad Kabir Tapedar Circle; iv) Dehat Tapedar Circle; and v) Behlani Tapedar Circle of Halani Supervisory Tapedar Circle. <p>b) Bhiria Taluka excluding the following Tapedar Circles of Bhiria Supervisory Tapedar Circle:-</p> <ul style="list-style-type: none"> i) Molhan Tapedar Circle; ii) Dalipota Tapedar Circle; and iii) Tharu Shah Tapedar Circle <p>of Naushahro Feroze District.</p>



No. and Name of Constituency	Extent of the Constituency
1	2
PS -34 Naushahro Feroze-III	<p>a) Naushahro Feroze Taluka excluding the following areas:-</p> <ul style="list-style-type: none"> i) Town Committee Darya Khan Mari; ii) Darya Khan Mari Supervisory Tapedar Circle; iii) Miranpur Tapedar Circle; and iv) Kalro Tapedar Circle of Padidan Supervisory Tapedar Circle; <p>b) The following Tapedar Circles of Bhiria Supervisory Tapedar Circles of Bhiria Taluka:-</p> <ul style="list-style-type: none"> i) Molhan Tapedar Circle; ii) Dalipota Tapedar Circle; and iii) Tharu Shah Tapedar Circle <p>c) Bhorti Tapedar Circle of Dabhro Supervisory Tapedar Circle of Kandiaro Taluka;</p> <p>d) The following Tapedar Circles of Sehra Supervisory Tapedar Circle of Moro Taluka:</p> <ul style="list-style-type: none"> i) Lett Tapedar Circle; ii) Sehra Tapedar Circle; iii) Depareja Tapedar Circle; iv) Kareja Tapedar Circle; and v) Dillo Shah Tapedar Circle <p>of Naushahro Feroze District.</p>
PS -35 Naushahro Feroze-IV	<p>a) Moro Taluka excluding the following areas:</p> <ul style="list-style-type: none"> i) Lett Tapedar Circle; ii) Sehra Tapedar Circle; iii) Depareja Tapedar Circle; iv) Kareja Tapedar Circle; and v) Dillo Shah Tapedar Circle of Sehra Supervisory Tapedar Circle; <p>a) The following areas of Naushahro Feroze Taluka:</p> <ul style="list-style-type: none"> i) Town Committee Darya Khan Mari; ii) Darya Khan Mari Supervisory Tapedar Circle iii) Miranpur Tapedar Circle; and iv) Kalro Tapedar Circle of Padidan Supervisory Tapedar Circle; <p>of Naushahro Feroze District.</p>
PS-36 Shaheed Benazirabad-I	<p>Daur Taluka excluding the following Tapedar Circles of Daur Supervisory Tapedar Circle:-</p> <ul style="list-style-type: none"> i) Jamal Shah; ii) Kandiaro; iii) Liyari; and iv) Abul Hassan <p>of Shaheed Benazirabad District.</p>
PS-37 Shaheed Benazirabad-II	<p>Nawabshah Taluka of Shaheed Benazirabad District.</p>
PS-38 Shaheed Benazirabad-III	<p>a) Sakrand Taluka of Shaheed Benazirabad District;</p> <p>b) Dheeran Tapedar Circle of Kazi Ahmed Supervisory Tapedar Circle of Taluka Kazi Ahmed;</p> <p>of Shaheed Benazirabad District.</p>




No. and Name of Constituency	Extent of the Constituency
1	2
PS-39 Shaheed Benazirabad-IV	<p>a) Kazi Ahmed Taluka excluding Dheeran Tapedar Circle of Kazi Ahmed Supervisory Tapedar Circle;</p> <p>b) The following Tapedar Circles of Daur Supervisory Tapedar Circle of Daur Taluka:-</p> <ul style="list-style-type: none"> i) Jamal Shah; ii) Kandiari; iii) Liyari; and iv) Abul Hassan <p>of Shaheed Benazirabad District.</p>
PS-40 Sanghar- I	<p>(a) The Following areas of Sanghar taluka;</p> <ul style="list-style-type: none"> i. Sanghar Supervisory Tapedar Circle; ii. Municipal Committee Sanghar; iii. Town Committee Tando Mitha Khan; iv. Tando Mitha Khan Supervisory Tapedar circle excluding Sadhno Tapedar Circle & Bahram Barri Tapedar Circle; v. Jhun Tapedar Circle of Setharpir Supervisory Tapedar Circle; <p>b. The following areas of Sinjhor Taluka;</p> <ul style="list-style-type: none"> i. Town Committee Khadro; ii. Khadro Supervisory Tapedar Circle; <p>of Sanghar District.</p>
PS-41 Sanghar-II	<p>a) Khipro Taluka;</p> <p>b) The following areas of Sanghar Taluka;</p> <ul style="list-style-type: none"> i) Town Committee Perumal; ii) Town Committee Kandiari; iii) Setharpir Supervisory Tapedar Circle excluding Jhun & Kandiari Tapedar Circle; iv) Bahram Bari Tapedar Circle; and v) Sadhno Tapedar Circle of Tando Mitha Khan Supervisory Tapedar Circle <p>of Sanghar District.</p>
PS-42 Sanghar-III	<p>a) Jam Nawaz Ali Taluka;</p> <p>b) Kandiari Tapedar Circle of Setharpir Supervisory Tapedar Circle of Sanghar taluka;</p> <p>c) The following areas of Sinjhor Taluka;</p> <ul style="list-style-type: none"> i) Municipal Committee Sinjhor; ii) Sinjhor Supervisory Tapedar Circle; iii) Town Committee Jhol; and iv) Jhol Supervisory Tapedar Circle; <p>of Sanghar District.</p>
PS-43 Sanghar-IV	<p>a) Tando Adam taluka;</p> <p>b) The following areas of Shahdadpur Taluka:-</p> <ul style="list-style-type: none"> i) Barachri Rayati Tapedar Circle; ii) Brandi Tapedar Circle; and iii) Jamman Tapedar Circle of Shahdadpur Supervisory Tapedar Circle; <p>of Sanghar District.</p>



No. and Name of Constituency	Extent of the Constituency
1	2
PS-44 Sanghar-V	a) Shahdadpur Taluka excluding the following areas:- i) Barachri Rayati Tapedar Circle; ii) Brandi Tapedar Circle; and iii) Jamman Tapedar Circle of Shahdadpur Supervisory Tapedar Circle; of Sanghar District.
PS-45 Mirpurkhas-I	a) Hussain Bux Mari Taluka; and b) Mirpurkhas Taluka excluding Panwherki Supervisory Tapedar Circle of District Mirpurkhas.
PS-46 Mirpurkhas-II	a) Sindhri Taluka; b) Shujaabad Taluka excluding the following areas:- i) Town Committee Mirwah; ii) Mirwah Tapedar Circle; and iii) Khunbri Tapedar Circle of Mirwah Supervisory Tapedar Circle; c) Panwherki Supervisory Tapedar Circle of Mirpurkhas Taluka; of Mirpurkhas District.
PS-47 Mirpurkhas-III	a) Kot Ghulam Muhammad Taluka; b) Kangoro Supervisory Tapedar Circle of Digri Taluka; c) The following areas of Shujaabad Taluka:- i) Town Committee Mirwah; ii) Mirwah Tapedar Circle; and iii) Khunbri Tapedar Circle of Mirwah Supervisory Tapedar Circle; of Mirpurkhas District.
PS-48 Mirpurkhas-IV	a) Jhudo Taluka; and b) Digri Taluka excluding Kangoro Supervisory Tapedar Circle; of Mirpurkhas District.
PS-49 Umerkot-I	a) Pithoro Taluka; b) Samaro Taluka; c) The following areas of Umerkot Taluka :- i) Town Committee Dhoronaro; ii) Dhoronaro Tapedar Circle; iii) Debo Tapedar Circle; iv) Soonhi Tapedar Circle; v) Hasisar Tapedar Circle; and vi) Harh Tapedar Circle of Dhoronaro Supervisory Tapedar Circle; of Umerkot District.

No. and Name of Constituency	Extent of the Constituency
1	2
PS-50 Umerkot-II	<p>Umerkot Taluka excluding the following areas:-</p> <ol style="list-style-type: none"> i) Town Committee Dhoronaro ii) Hasisar Tapedar Circle; iii) Harh Tapedar Circle; iv) Soonhi Tapedar Circle; v) Debo Tapedar Circle; vi) Dhoronaro Tapedar Circle; and vii) Soofi Tapedar Circle of Dhoronaro Supervisory Tapedar Circle; viii) Karna Tapedar Circle; ix) Walidad Palli Tapedar Circle; x) Kaith Tapedar Circle; xi) Digoo Tapedar Circle; xii) Kunar Tapedar Circle; xiii) Maroo Wai Tapedar Circle; xiv) Janhiro Tapedar Circle; xv) Gapno Tapedar Circle; xvi) Khirohi Tapedar Circle; xvii) Khejrari Tapedar Circle; and xviii) Sarethi Tapedar Circle of Umerkot Supervisory Tapedar Circle; xix) Additional Kaplore Tapedar Circle; and xx) Kazi Muhammad Dars Tapedar Circle of Dinore Supervisory Tapedar Circle of Umerkot District.
PS-51 Umerkot-III	<p>a) Kunri Taluka;</p> <p>b) The following areas of Umerkot Taluka:-</p> <ol style="list-style-type: none"> i) Additional Kaplore Tapedar Circle; and ii) Kazi Muhammad Dars of Dinore Supervisory Tapedar Circle; iii) Karna Tapedar Circle; iv) Walidad Palli Tapedar Circle; v) Kaith Tapedar Circle; vi) Digoo Tapedar Circle; vii) Khirohi Tapedar Circle; viii) Kunar Tapedar Circle; ix) Gapno Tapedar Circle; x) Maroo Wai Tapedar Circle; xi) Janhiro Tapedar Circle; xii) Khejrari Tapedar Circle; and xiii) Sarethi Tapedar Circle of Umerkot Supervisory Tapedar Circle; and xiv) Soofi Tapedar Circle of Dhoronaro Supervisory Tapedar Circle; <p>of Umerkot District.</p>

No. and Name of Constituency	Extent of the Constituency
1	2
PS-52 Tharparkar-I	a) Dahli Taluka; b) The following areas of Chachro Taluka:- i) Chachro Supervisory Tapedar Circle; ii) Town Committee Chachro; and iii) Charnore Tapedar Circle of Tar Dos Supervisory Tapedar Circle of Tharparkar District.
PS-53 Tharparkar-II	a) Nangarparkar Taluka; b) The following areas of Chachro Taluka:- i) Saringiar Supervisory Tapedar Circle; ii) Tar Dos Tapedar Circle of Tar Dos Supervisory Tapedar Circle; and iii) Rajoro Tapedar Circle of Rajoro Supervisory Tapedar Circle; of Tharparkar District.
PS-54 Tharparkar-III	a) Islamkot Taluka; b) The following areas of Mithi Taluka:- i) Chelhar Supervisory Tapedar Circle, ii) Mithrio Bhati Supervisory Tapedar Circle; and iii) Town Committee Chelhar; c) The following areas of Chachro Taluka:- i) Kantio Supervisory Tapedar Circle; and ii) Haji Jalal Sangrasi Tapedar Circle of Rajoro Supervisory Tapedar Circle; of Tharparkar District.
PS-55 Tharparkar-IV	a) Diplo Taluka; b) Kaloi Taluka; c) The following areas of Mithi Taluka:- i) Mithi Supervisory Tapedar Circle; ii) Joruo Supervisory Tapedar Circle; iii) Mohrano Supervisory Tapedar Circle; and iv) Municipal Committee Mithi; of Tharparkar District.
PS-56 Matiari-I	a) Saeedabad Taluka; b) Hala Taluka excluding the following Tapedar Circles of Hala Supervisory Tapedar Circle: i) Additional Bhit Shah; and ii) Ghotana; of Matiari District.
PS-57 Matiari-II	a) Matiari Taluka; b) The following Tapedar Circles of Hala Supervisory Tapedar Circle of Hala Taluka: i) Additional Bhit Shah; and ii) Ghotana; of Matiari District.



Handwritten signatures in blue ink, including names like 'Shah', 'Levi's', and others, along with a circled signature.

No. and Name of Constituency	Extent of the Constituency
1	2
PS-58 Tando Allahyar-I	a) Jhando Mari Taluka excluding the following Tapedar Circles of Jhando Mari Supervisory Tapedar Circle:- i) Additional Bul Ghai; and ii) Bul Ghai b) The following areas of Tando Allahyar Taluka :- i) Municipal Committee Tando Allahyar; ii) Town Committee Nasarpur; iii) Nasarpur Tapedar Circle; and iv) Sheikh Moosa Tapedar Circle of Tando Allahyar Supervisory Tapedar Circle; of Tando Allahyar District.
PS -59 Tando Allahyar-II	a) Chamber Taluka; b) The following Tapedar Circles of Jhando Mari Supervisory Tapedar Circle of Jhando Mari Taluka:- i) Additional Bhul Gai; ii) Bul Ghai; and c) Tando Allahyar Taluka excluding the following areas:- i) Municipal Committee Tando Allahyar; ii) Town Committee Nasarpur; iii) Nasarpur Tapedar Circle; and iv) Sheikh Moosa Tapedar Circle of Tando Allahyar Supervisory Tapedar Circle of Tando Allahyar District.
PS-60 Hyderabad-I	a) Qasimabad Taluka excluding Census Charge No.2 of Hyderabad Cantonment (Part) of Qasimabad Taluka; (b) The following Tapedar Circles of Hatri Supervisory Tapedar Circle of Hyderabad Taluka: i) Additional Kathri; ii) Kathri; and iii) Hatri of Hyderabad District.
PS-61 Hyderabad-II	a) Hyderabad Taluka excluding the following areas: i) Town Committee Husri; ii) Kathri Tapedar Circle; iii) Hatri Tapedar Circle; and iv) Additional Kathri Tapedar Circle of Hatri Supervisory Tapedar Circle of Hyderabad District.













No. and Name of Constituency	Extent of the Constituency
1	2
PS-62 Hyderabad-III	<p>a) The following areas of Latifabad Taluka:</p> <ul style="list-style-type: none"> i) Census Circles 5 and 6 of Census Charge No.10; ii) Census Charge No.17; iii) Census Charge No.18; iv) Census Charge No.19; v) Census Charge No.20; vi) Census Charge No.21; vii) Census Charge No.22; viii) Census Charge No.23; ix) Census Charge No.24; x) Census Charge No.25; xi) Census Charge No.26; and xii) Census Charge No.27; <p>b) Town Committee Husri of Hyderabad Taluka;</p> <p>c) Census Circle No. 3, 4, 5 & 6 of Census Charge No. 3 (Part of Hyderabad Cantonment of Latifabad Taluka)</p> <p>of Hyderabad District.</p>
PS-63 Hyderabad- IV	<p>a) The following Census Charges of Latifabad Taluka:</p> <ul style="list-style-type: none"> i) Census Charge No.01; ii) Census Charge No.02; iii) Census Charge No.03; iv) Census Charge No.04; v) Census Charge No.05; vi) Census Charge No.06; vii) Census Charge No.07; viii) Census Charge No.08; ix) Census Charge No.09; x) Census Charge No.10 excluding Census Circles 5 and 6; xi) Census Charge No.11; xii) Census Charge No.12; xiii) Census Charge No.13; xiv) Census Charge No.14; xv) Census Charge No.15; and xvi) Census Charge No.16 <p>of Hyderabad District.</p>








No. and Name of Constituency	Extent of the Constituency
1	2
PS-64 Hyderabad-V	<p>a) The following Census Charges of Hyderabad City Taluka:</p> <ul style="list-style-type: none"> i) Census Charges No.15 excluding Census Circle 5; ii) Census Charges No.16; iii) Census Charges No.17; iv) Census Charges No.18; v) Census Charges No.19; vi) Census Charges No.20; vii) Census Charges No.21; viii) Census Charges No.22; ix) Census Charges No.23; x) Census Charges No.24; xi) Census Charges No.25; xii) Census Charge No. 26; xiii) Census Charges No.27; xiv) Census Charges No.28; xv) Census Charges No.29; and xvi) Census Charges No.30; <p>b) The following Census Charges of Hyderabad Cantonment of Hyderabad City Taluka:</p> <ul style="list-style-type: none"> i) Census Charge No.01 (Part); and ii) Census Charge No.02 (Part) <p>c) Census Charge No.2 (Part) of Hyderabad Cantonment of Qasimabad Taluka;</p> <p>d) Census Charge No.1 (part) of Hyderabad Canonment of Latifabad Taluka; and</p> <p>e) Census Circle No. 1 & 2 of Census Charge No.3 (Part) of Hyderabad Cantonment of Hyderabad City Taluka of Hyderabad District.</p>
PS-65 Hyderabad-VI	<p>The following areas of Hyderabad City Taluka:</p> <ul style="list-style-type: none"> i) Census Charge No.1; ii) Census Charge No.2; iii) Census Charge No.3; iv) Census Charge No.4; v) Census Charge No.5; vi) Census Charge No.6; vii) Census Charge No.7; viii) Census Charge No.8; ix) Census Charge No.9; x) Census Charge No.10; xi) Census Charge No.11; xii) Census Charge No.12; xiii) Census Charge No.13; xiv) Census Charge No.14; and xv) Census Circle No. 5 of Census Charge No. 15 of Hyderabad District.




16

No. and Name of Constituency	Extent of the Constituency
1	2
PS-66 Tando Muhammad Khan-I	a) Tando Muhammad Khan Taluka; b) The following areas of Tando Ghulam Hyder Taluka: i) Town Committee Tando Ghulam Hyder; ii) Tando Ghulam Hyder Tapedar Circle; iii) Nazarpur Tapedar Circle; and iv) Ringyon Tapedar Circle of Tando Ghulam Hyder Supervisory Tapedar Circle; of Tando Muhammad Khan District.
PS-67 Tando Muhammad Khan-II	a) Bulri Shah Karim Taluka; b) Tando Ghulam Hyder Taluka excluding the following areas: i) Town Committee Tando Ghulam Hyder; ii) Tando Ghulam Hyder Tapedar Circle; iii) Nazarpur Tapedar Circle; and iv) Ringyon Tapedar Circle of Tando Ghulam Hyder Supervisory Tapedar Circle of Tando Muhammad Khan District.
PS-68 Badin-I	a) Matli Taluka excluding following areas:- i) Additional Arain Tapedar Circle; ii) Additional Khero Junejo Tapedar Circle; iii) Additional Phulejani Tapedar Circle; iv) Additional Tharo Kot Tapedar Circle; v) Arain Tapedar Circle; vi) Khero Junejo Tapedar Circle; and vii) Tharo Kot Tapedar Circle of Phulejani Supervisory Tapedar Circle; of Badin District.
PS-69 Badin-II	a) Talhar Taluka; b) The following areas of Matli taluka:- i) Additional Arain Tapedar Circle; ii) Additional Khero Junejo Tapedar Circle; iii) Additional Phulejani Tapedar Circle; iv) Additional Tharo Kot Tapedar Circle; v) Arain Tapedar Circle; vi) Khero Junejo Tapedar Circle; and vii) Tharo Kot Tapedar Circle of Phulejani Supervisory Tapedar Circle; c) Dadha Supervisory Tapedar Circle of Tando Bago Taluka; of Badin District.




No. and Name of Constituency	Extent of the Constituency
1	2
PS-70 Badin-III	a) Tando Bago Taluka excluding Dadha Supervisory Tapedar Circle; b) The following areas of Badin Taluka: i) Town Committee Nindo Shaheer; ii) Kamaro Tapedar Circle; iii) Sarooro Tapedar Circle; iv) Mirzanpur Tapedar Circle; v) Dasti Tapedar Circle; vi) Mithi Tapedar Circle; and vii) Nindo Shaheer Tapedar Circle of Nindo Shaheer Supervisory Tapedar Circle of Badin District.
PS-71 Badin-IV	a) Badin Taluka excluding the following areas: i) Town Committee Nindo Shaheer; ii) Kamaro Tapedar Circle; iii) Sarooro Tapedar Circle; iv) Mirzanpur Tapedar Circle; v) Dasti Tapedar Circle; vi) Mithi Tapedar Circle; and vii) Nindo Shaheer Tapedar Circle of Nindo Shaheer Supervisory Tapedar Circle of Badin District
PS-72 Badin- V	Golarchi (Shaheed Fazal Rahu) Taluka; of Badin District.
PS-73 Sujawal-I	a) Mirpur Bathoro Taluka; and b) Sujawal Taluka excluding Walhar Tapedar Circle of Sujawal Supervisory Tapedar Circle of Sujawal District.
PS-74 Sujawal-II	a) Jati Taluka; b) Shah Bunder Taluka; c) Kharo Chan Taluka; and d) Walhar Tapedar Circle of Sujawal Supervisory Tapedar Circle of Sujawal District.
PS-75 Thatta-I	a) Thatta Taluka; b) The following areas of Ghorabari Taluka : i) Town Committee Ghorabari; ii) Gulel Tapedar Circle; iii) Khan Tapeard Circle; and iv) Kotri Allah Rakhio Shah Tapedar Circle of Ghorabari Supervisory Tapedar Circle of Thatta District.

No. and Name of Constituency	Extent of the Constituency
1	2
PS-76 Thatta-II	a) Mirpur Sakro Taluka; b) Keti Bunder Taluka; c) Ghorabari Taluka excluding the following areas: i) Town Committee Ghorabari; ii) Gulel Tapedar Circle; iii) Khan Tapeard Circle; and iv) Kotri Allah Rakhio Shah Tapedar Circle of Ghorabari Supervisory Tapedar Circle of Thatta District.
PS-77 Jamshoro-I	a) Sehwan Taluka; b) Town Committee Sann of Manjhand Taluka; c) The following Tapedar Circles of Manjhand Supervisory Tapedar Circle of Manjhand i) Laki; ii) Chachar; and iii) Sann; of Jamshoro District.
PS-78 Jamshoro-II	a) Manjhand Taluka excluding the following areas:- i) Town Committee Sann; ii) Laki Tapedar Circle; iii) Chachar Tapedar Circle; and iv) Sann Tapedar Circle of Manjhand Supervisory Tapedar Circle; v) Bundverah Tapedar Circle of Unerpur Supervisory Tapedar Circle; b) The following areas of Kotri Taluka: i) Municipal Committee Kotri; ii) Town Committee Jamshoro; iii) Bada Supervisory Tapedar Circle; and iv) Kotri Tapedar Circle of Kotri Supervisory Tapedar Circle of Jamshoro District.
PS -79 Jamshoro-III	a) Thano Bula Khan Taluka; b) The following areas of Kotri Taluka; i) Municipal Committee Bolhari; ii) Bolhari Tapedar Circle; iii) Raheer Tapedar Circle; and iv) Vee Tapedar Circle; c) Bundverah Tapedar Circle of Unarpur Supervisory Tapedar Circle of taluka Manjhand of Jamshoro District.
PS-80 Dadu-I	a) Khairpur Nathan Shah Taluka; b) The following Tapedar Circles of Mangwani Supervisory Tapedar Circle of Mehar Taluka:- i) Additional Faridabad; ii) Faridabad; iii) Garkan; iv) Additional Garkan No.1; v) Additional Garkan No.2; vi) Mangwani; and vii) Additional Mangwani of Dadu District.




No. and Name of Constituency	Extent of the Constituency
1	2
PS -81 Dadu-II	<p>Mehar Taluka excluding the following Tapedar Circles of Mangwani Supervisory Tapedar Circle:-</p> <ul style="list-style-type: none"> i) Additional Faridabad; ii) Faridabad; iii) Garkan; iv) Additional Garkan No.1; v) Additional Garkan No.2; vi) Mangwani; and vii) Additional Mangwani; <p>of Dadu District.</p>
PS-82 Dadu-III	<p>Dadu Taluka excluding the following areas:-</p> <ul style="list-style-type: none"> i) Badani Tapedar Circle; ii) Bakhrani Tapedar Circle of Badani Supervisory Tapedar Circle; iii) Baghban Tapedar Circle; iv) Additional Baghban Tapedar Circle; v) Makhdom Sahib Tapedar Circle; and vi) Additional Makhdom Sahib of Dadu Supervisory Tapedar Circle <p>of Dadu District.</p>
PS-83 Dadu-IV	<ul style="list-style-type: none"> a) Johi Taluka; b) The following areas of Dadu Taluka:- <ul style="list-style-type: none"> i) Badani Tapedar Circle; ii) Bakhrani Tapedar Circle of Badani Supervisory Tapedar Circle; iii) Baghban Tapedar Circle; iv) Additional Baghban Tapedar Circle; v) Makhdom Sahib Tapedar Circle; and vi) Additional Makhdom Sahib of Dadu Supervisory Tapedar Circle <p>of Dadu District.</p>
PS-84 Malir-I	<ul style="list-style-type: none"> a) The following areas of Gadap Sub Division; <ul style="list-style-type: none"> i) Moidan Tapedar Circle; ii) New Gadap Tapedar Circle; and iii) Wankand Tapedar Circle of Gadap Supervisory Tapedar Circle; b) Konkar Tapedar Circle of Kathore Supervisory Tapedar Circle of Murad Memon Sub-Division; c) Malir Cantonment (Part of District Malir); d) Airport Sub-Division (Part of District Municipal Corporation); e) The following areas of Faisal Cantonment:- <ul style="list-style-type: none"> i) Census Circle No.1, 2, 3, 4 & 5 of Census Charge No. 4; f) Shah Mureed Sub-Division: <p>of Malir District.</p>
PS-85 Malir-II	<ul style="list-style-type: none"> a) Kathore Tapedar Circle of Gadap Supervisory Tapedar Circle of Gadap Sub-Division; b) Bin Qasim Sub-Division excluding Sanharo Tapedar Circle of Landhi Supervisory Tapedar Circle; c) Darsano Channo Tapedar Circle of Kathore Supervisory Tapedar Circle of Murad Memon Sub-Division; <p>of Malir District.</p>



No. and Name of Constituency	Extent of the Constituency
1	2
PS-86 Malir-III	<p>a) Sanharo Tapedar Circle of Landhi Supervisory Tapedar Circle of Bin Qasim Sub-Division;</p> <p>b) The following areas of Ibrahim Hyderi Sub-Division:</p> <ul style="list-style-type: none"> i) Census Circle 7 of Charge No. 2; ii) Census Charge No. 4; iii) Landhi-I Tapedar Circle; iv) Landhi-II (Khanto-I) Tapedar Circle; and v) Landhi-III (Khanto-II) Tapedar Circle of Landhi Supervisory Tapedar Circle; <p>of Malir District.</p>
PS-87 Malir-IV	<p>a) The following areas of Ibrahim Hyderi Sub-Division:</p> <ul style="list-style-type: none"> i) Ibrahim Hyderi Tapedar Circle-I; and ii) Ibrahim Hyderi Tapedar Circle-II of Landhi Supervisory Tapedar Circle; iii) Census Charge No.5; iv) Census Circle No.6 of Census Charge No.7; v) Census Circle No.7 of Census Charge No. 1 of Korangi Creek Cantonment; <p>of Malir District.</p>
PS-88 Malir-V	<p>a) The following areas of Ibrahim Hyderi Sub-Division:</p> <ul style="list-style-type: none"> i) Census Circle No. 6 of Census Charge No. 3; ii) Census Charge No. 6; iii) Census Circle No. 1, 2, 3, 4, and 5 of Census Charge No.7; iv) Census Charge No.8; v) Census Charge No.9 excluding Census Circle No. 2, 3 and 4; vi) Census Charge No.10; vii) Census Charge No.11; and viii) Census Charge No.12; <p>of Malir District</p>
PS-89 Malir-VI	<p>a) The following areas of Ibrahim Hyderi Sub-Division:</p> <ul style="list-style-type: none"> i) Census Circle No. 1, 2, 3, 4, 5, 6 and 8 of Charge No. 2; ii) Census Charge No.3 excluding Census Circle No.6; iii) Census Circle No. 2, 3 and 4 of Census Charge No.9; <p>b) The following areas of Murad Memon Sub-Division:</p> <ul style="list-style-type: none"> i) Census Charge No.2; ii) Census Charge No.3; iii) Census Charge No.4; iv) Census Charge No.5; v) Census Charge No.6; and v) Thano Tapedar Circle of Kathore Supervisory Tapedar Circle; <p>of Malir District.</p>
PS -90 Karachi Korangi-I	<p>Model Colony Sub-Division of Karachi Korangi District.</p>
PS-91 Karachi Korangi-II	<p>a) The following Census Charges of Shah Faisal Sub-Division:</p> <ul style="list-style-type: none"> i) Census Charge No.4; ii) Census Charge No.5; iii) Census Charge No.6; iv) Census Charge No.7; v) Census Charge No.8; vi) Census Charge No.9; and vii) Census Charge No.10; <p>of Karachi Korangi District.</p>


21

No. and Name of Constituency	Extent of the Constituency
1	2
PS-92 Karachi Korangi-III	a) Landhi Sub-Division excluding the following Census Charges: i) Census Charge No.1; ii) Census Circle 5, 6 & 7 of Census Charge No. 10 iii) Census Charge No.11; and iv) Census Charge No.12; of Karachi Korangi District.
PS-93 Karachi Korangi-IV	a) The following Census Charges of Korangi Sub-Division: i) Census Charge No.13 ii) Census Charge No.14; iii) Census Charge No.15; iv) Census Charge No.16; v) Census Charge No.17; vi) Census Charge No.18; vii) Census Charge No.19; and viii) Census Charge No.20 of Karachi Korangi District.
PS-94 Karachi Korangi-V	a) The following areas of Landhi Sub-Division: i) Census Charge No.11; ii) Census Charge No.12; and iii) Census Circle 5, 6 & 7 of Census Charge No.10 b) The following areas of Korangi Sub-Division: i) Census Charge No.3; ii) Census Charge No.4; iii) Census Charge No.5; iv) Census Circle No. 2; v) Census Circle No. 3; vi) Census Circle No. 4; vii) Census Circle No. 5; and viii) Census Circle No. 6 of Census Charge No. 6; ix) Census Charge No.10; and x) Census Charge No.12 of Karachi Korangi District.
PS-95 Karachi Korangi-VI	a) The following areas of Korangi Sub-Division: i) Census Circle No.1 of Census Charge No.1; ii) Census Circle No. 1 of Census Charge No.6; iii) Census Charge No.7; iv) Census Charge No.8; v) Census Charge No.9; and vi) Census Charge No.11 (b) Census Charge No.1 excluding Census Circle No. 7 of Korangi Creek Cantonment; (c) Census Blocks No. 1, 8, 9, 10 & 11 of Census Circle No.2 of Census Charge No.4 of Clifton Cantonment of Karachi Korangi District.




No. and Name of Constituency	Extent of the Constituency
1	2
PS-96 Karachi Korangi-VII	<p>a) The following Census Charges of Shah Faisal Sub-Division:</p> <ul style="list-style-type: none"> i) Census Charge No.1; ii) Census Charge No.2; and iii) Census Charge No.3 <p>b) The following areas of Faisal Cantonment:</p> <ul style="list-style-type: none"> i) Census Circle No.6 & 7 of Census Charge No.7; and ii) Census Circle No.6 & 7 of Census Charge No.8 <p>c) The following Census Charges of Korangi Sub-Division:</p> <ul style="list-style-type: none"> i) Census Charge No.1 excluding Circle No.1; ii) Census Charge No.2; and <p>d) Census Charge No.1 of Landhi Sub-Division; of Karachi Korangi District.</p>
PS-97 Karachi East-I	<p>The following areas of Gulzar-e-Hijri Sub-Division:-</p> <ul style="list-style-type: none"> i) Census Charge No.1; ii) Census Charge No.2; iii) Census Charge No.4; iv) Census Charge No.5; and v) Census Circle No.5, 6 & 8 of Census Charge No.3 <p>of Karachi East District.</p>
PS -98 Karachi East-II	<p>The following areas of Gulzar-e-Hijri Sub-Division:-</p> <ul style="list-style-type: none"> i) Malir Cantonment (Part of Gulzar-e-Hijri Sub-Division); ii) Census Circle No.3; iii) Census Circle No.4; and iv) Census Circle No.6 of Charge No.8 v) Census Charge No.9; and vi) Census Charge No.10; <p>of Karachi East District.</p>
PS -99 Karachi East-III	<p>a) The following areas of Gulzar-e-Hijri Sub-Division:-</p> <ul style="list-style-type: none"> i) Census Circle 1, 2, 3, 4 & 7 of Census Charge No.3 ii) Census Charge No.6; iii) Census Charge No.7; iv) Census Circle No.1; v) Census Circle No.2; and vi) Census Circle No.5 of Census Charge No.8 <p>b) The following Census Charges of Gulshan-e-Iqbal Sub-Division:-</p> <ul style="list-style-type: none"> i) Census Charge No.7; ii) Census Charge No.8; iii) Census Charge No.9; iv) Census Charge No.10; and v) Census Charge No.11; <p>of Karachi East District.</p>

No. and Name of Constituency	Extent of the Constituency
1	2
PS-100 Karachi East-IV	<p>a) The following areas of Gulshan-e-Iqbal Sub-Division:-</p> <ul style="list-style-type: none"> i) Census Charge No.12; ii) Census Charge No.13; iii) Census Charge No.14; and iv) Census Charge No.15; v) Census Circle No.2; and vi) Census Circle No.3 of Census Charge No. 16 <p>b) Faisal Cantonment (Part of District Karachi East); of Karachi East District.</p>
PS-101 Karachi East-V	<p>a) The following areas of Gulshan-e-Iqbal Sub-Division:-</p> <ul style="list-style-type: none"> i) Census Charge No.1; ii) Census Charge No.2; iii) Census Charge No.3; iv) Census Charge No.4; v) Census Charge No.5; vi) Census Charge No.6; vii) Census Charge No.16 excluding Census Circle No.2 & 3 viii) Census Charge No.17; <p>b) The following areas of Jamshed Quarter Sub-Division:-</p> <ul style="list-style-type: none"> i) Census Charge No.12; ii) Census Charge No.13; iii) Census Charge No.14 excluding Census Circle No. 1, 2 & 3; <p>of Karachi East District.</p>
PS-102 Karachi East-VI	<p>The following areas of Jamshed Quarters Sub-Division:</p> <ul style="list-style-type: none"> i) Census Charge No.1; ii) Census Charge No.2; iii) Census Charge No.3; iv) Census Charge No.4; v) Census Charge No.5; vi) Census Charge No.6; vii) Census Charge No.7; viii) Census Charge No.9 excluding Census Circle No. 6 & 7 ix) Census Charge No.10; x) Census Charge No.11; xi) Census Circle No. 1, 2 & 3 of Census Charge No. 14 <p>of Karachi East District.</p>



No. and Name of Constituency	Extent of the Constituency
1	2
PS -103 Karachi East-VII	<p>a) The following areas of Jamshed Quarters Sub-Division:</p> <ul style="list-style-type: none"> i) Census Charge No.8; ii) Census Circle No. 6; and iii) Census Circle No.7 of Census Charge No.9; iv) Karachi Cantonment Part of Jamshed Quarters Sub-Division <p>b) The following Census Charges of Ferozabad Sub-Division:-</p> <ul style="list-style-type: none"> i) Census Charge No.1; ii) Census Charge No.17; iii) Census Charge No.18; iv) Census Charge No.19; v) Census Charge No.20; vi) Census Charge No.21; vii) Census Charge No.22; viii) Census Charge No.23;and ix) Census Charge No.24; <p>of Karachi East District.</p>
PS -104 Karachi East-VIII	<p>a) The following Census Charges of Ferozabad Sub-Division:-</p> <ul style="list-style-type: none"> i) Census Charge No.2; ii) Census Charge No.3; iii) Census Charge No.4; iv) Census Charge No.5; v) Census Charge No.11; vi) Census Charge No.13; vii) Census Charge No.16; and viii) Census Charge No.25 <p>of Karachi East District.</p>
PS -105 Karachi East-IX	<p>a) The following Census Charges of Ferozabad Sub-Division:-</p> <ul style="list-style-type: none"> i) Census Charge No.6; ii) Census Charge No.7; iii) Census Charge No.8; iv) Census Charge No.9; v) Census Charge No.10; vi) Census Charge No.12; vii) Census Charge No.14; and viii) Census Charge No.15; <p>of Karachi East District.</p>
PS-106 Karachi South-I	<p>The following Census Charges of Liyari Sub-Division:</p> <ul style="list-style-type: none"> i) Census Charge No.1; ii) Census Charge No.2; iii) Census Charge No.3; iv) Census Charge No.4; v) Census Charge No.5; vi) Census Charge No.6; and vii) Census Charge No.9; <p>of Karachi South District.</p>



No. and Name of Constituency	Extent of the Constituency
1	2
PS-107 Karachi South-II	a) The following areas of Liyari Sub-Division: i) Census Charge No.7; ii) Census Charge No.8; iii) Census Charge No.10; iv) Census Charge No.11; v) Census Charge No.12; vi) Census Charge No.13; vii) Census Charge No.14; and viii) Census Charge No. 15 of Karachi South District.
PS-108 Karachi South-III	a) Garden Sub-Division excluding Census Charge No. 10; of Karachi South District.
PS -109 Karachi South-IV	a) Aram Bagh Sub-Division; b) Saddar Sub-Division excluding Part of Clifton Cantonment and Karachi Cantonment; c) Karachi Cantonment excluding Census Circle No. 1, 2 and Census Block No.1 and 2 of Census Circle No. 3 of Census Charge No.1 d) The following areas of Civil Lines Sub-Division; i) Census Charge No.1; ii) Census Circles No. 8, 9 & 10 of Census Charge No.2; e) Census Charge No. 10 of Garden Sub-Division; of Karachi South District.
PS-110 Karachi South-V	a) Clifton Cantonment excluding Census Block No. 1, 8, 9, 10 & 11 of Census Circle No. 2 of Census Charge No. 4; and b) Civil Line Sub-Division excluding following areas:- i) Census Charge No.1; and ii) Census Circles No.8, 9 & 10 of Census Charge No. 2 of Karachi South District.
PS-111 Karachi Keamari-I	a) Mauripur Sub-Division; b) The following Census Charges of Baldia Sub-Division: i) Census Circle No. 1, 2, 3 and, 4 of Census Charge No.13; ii) Census Charge No.14; and iii) Census Charge No.15; of Karachi Keamari District.


No. and Name of Constituency	Extent of the Constituency
1	2
PS-112 Karachi Keamari-II	<p>a) The following Census Charges of Baldia Sub-Division:</p> <ul style="list-style-type: none"> i) Census Circles No. 2 of Census Charge No.2; ii) Census Charge No.8; iii) Census Charge No.10; iv) Census Charge No.11; v) Census Charge No.12; vi) Census Charge No.13 excluding Census Circle No. 1, 2, 3 and, 4; vii) Census Charge No.16; viii) Census Charge No.17; and ix) Census Charge No.18; <p>of Karachi Keamari District.</p>
PS-113 Karachi Keamari-III	<p>(a) The following Census Charges of Baldia Sub-Division:</p> <ul style="list-style-type: none"> i) Census Charge No.1; ii) Census Charge No.2 excluding Census Circle No. 2; iii) Census Charge No.3; iv) Census Charge No.4; v) Census Charge No.5; vi) Census Charge No.6; vii) Census Charge No.7; and viii) Census Charge No.9; <p>(b) The following areas of SITE Sub-Division:</p> <ul style="list-style-type: none"> i) Census Charge No.5 excluding Census Circle No. 1; ii) Census Charge No. 6 excluding Census Circle No. 7; iii) Census Circle No. 7 & 8 of Census Charge No. 9; <p>of Karachi Keamari District.</p>
PS-114 Karachi Keamari-IV	<p>a) The following areas of SITE Sub-Division:-</p> <ul style="list-style-type: none"> i) Census Charge No.1; ii) Census Charge No.2; iii) Census Charge No.3; iv) Census Charge No.4; v) Census Circle No. 1 of Census Charge No. 5; vi) Census Circle No. 7 of Census Charge No.6; vii) Census Charge No.7; viii) Census Charge No.8; and ix) Census Charge No.9 excluding Census Circle No. 7 & 8; <p>(c) The following Census Circles of Census Charge No.1 of Keamari Sub-Division:</p> <ul style="list-style-type: none"> i) Census Circle No.1; ii) Census Circle No.2; iii) Census Circle No.3; and iv) Census Circle No.5 <p>of Karachi Keamari District.</p>



No. and Name of Constituency	Extent of the Constituency
1	2
PS-115 Karachi Keamari-V	Keamari Sub-Division including Manora Cantonment and excluding following Census Circles of Census Charge No.1: i) Census Circle No.1; ii) Census Circle No.2; iii) Census Circle No.3; and iv) Census Circle No.5 of Karachi Keamari District.
PS -116 Karachi West-I	The following areas of Manghopir Sub-Division:- i) Census Charge No.6; and ii) Census Charge No.7; of Karachi West District.
PS -117 Karachi West-II	The following areas of Manghopir Sub-Division:- i) Census Charge No.2; ii) Census Charge No.3; iii) Census Charge No.4; and iv) Census Charge No.5; of Karachi West District.
PS -118 Karachi West-III	a) Manghopir Supervisory Tapedar Circle of Manghopir Sub-Division; b) The following areas of Orangi Sub-Division: i) Census Charge No.1; ii) Census Charge No.2; iii) Census Charge No.12; of Karachi West District.
PS -119 Karachi West-IV	a) The following Census Charges of Orangi Sub-Division:- i) Census Charge No.3; ii) Census Charge No.4; iii) Census Charge No.5; iv) Census Charge No.6; v) Census Charge No.7; vi) Census Charge No.8; vii) Census Charge No.9; viii) Census Charge No.10; and ix) Census Charge No.11; b) The following Census Charges of Mominabad Sub-Division:- ii) Census Charge No.22; ii) Census Charge No.27; and iii) Census Charge No.28 excluding Census Circle No. 1 and 4; of Karachi West District.




No. and Name of Constituency	Extent of the Constituency
1	2
PS -120 Karachi West-V	a) The following Census Charges of Mominabad Sub-Division:- i) Census Charge No.1; ii) Census Charge No.2; iii) Census Charge No.3; iv) Census Charge No.4; v) Census Charge No.5; vi) Census Charge No.6; vii) Census Charge No.7; viii) Census Charge No.8; ix) Census Charge No.9; x) Census Charge No.11; and xi) Census Circle No. 1 and 4 of Census Charge No. 28; of Karachi West District.
PS -121 Karachi West- VI	The following Census Charges of Mominabad Sub-Division:- i) Census Charge No.10; ii) Census Charge No.12; iii) Census Charge No.13; iv) Census Charge No.14; v) Census Charge No.15; vi) Census Charge No.16; vii) Census Charge No.17; viii) Census Charge No.18; ix) Census Charge No.19; x) Census Charge No.20; xi) Census Charge No.21; xii) Census Charge No.23; xiii) Census Charge No.24; xiv) Census Charge No.25; and xv) Census Charge No.26; of Karachi West District.
PS-122 Karachi Central-I	a) The following Census Charges of New Karachi Sub-Division:- i) Census Charge No.1; ii) Census Charge No.2; iii) Census Charge No.3; iv) Census Charge No.20 excluding Census Circle No.1 v) Census Charge No.21; vi) Census Charge No.22; and vii) Census Charge No.23; of Karachi Central District.



No. and Name of Constituency	Extent of the Constituency
1	2
PS-123 Karachi Central-II	<p>The following areas of New Karachi Sub-Division:</p> <ul style="list-style-type: none"> i) Census Charge No.4; ii) Census Charge No.5; iii) Census Charge No.6; iv) Census Charge No.7; v) Census Charge No.8; vi) Census Charge No.9; vii) Census Charge No.10; viii) Census Charge No.11; ix) Census Charge No.12; and x) Census Charge No.13; <p>of Karachi Central District</p>
PS-124 Karachi Central-III	<p>a) The following Census Charges of New Karachi Sub-Division:</p> <ul style="list-style-type: none"> i) Census Charge No.14; ii) Census Charge No.15; iii) Census Charge No.16; iv) Census Charge No.17; v) Census Charge No.18; and vi) Census Charge No.19; <p>b) The following Census Charges of North Nazimabad Sub-Division:</p> <ul style="list-style-type: none"> i) Census Charge No.3; ii) Census Charge No.4; and iii) Census Charge No.6; <p>of Karachi Central District.</p>
PS-125 Karachi Central-IV	<p>a) The following Census Charges of Gulberg Sub-Division:</p> <ul style="list-style-type: none"> i) Census Charge No.1; ii) Census Charge No.2; iii) Census Charge No.3; iv) Census Charge No.4; v) Census Charge No.5; vi) Census Charge No.6; vii) Census Charge No.7; viii) Census Charge No.8; ix) Census Charge No.9; and x) Census Charge No.10; <p>of Karachi Central District.</p>



No. and Name of Constituency	Extent of the Constituency
1	2
PS-126 Karachi Central-V	<p>a) The following Census Charges of Gulberg Sub-Division:</p> <ul style="list-style-type: none"> i) Census Charge No.11; ii) Census Charge No.12; iii) Census Charge No.13; iv) Census Charge No.14; v) Census Charge No.15; and vi) Census Charge No.16; <p>b) The following Census Charges of Liqauatabad Sub-Division:</p> <ul style="list-style-type: none"> i) Census Charge No.2; ii) Census Charge No.3; iii) Census Charge No.4; iv) Census Charge No.5; and v) Census Circle No. 1, 2, 3 of Census Charge No. 6; and vi) Census Charge No.7; <p>of Karachi Central District.</p>
PS-127 Karachi Central-VI	<p>a) The following Census Charges of Liaquatabad Sub-Division:</p> <ul style="list-style-type: none"> i) Census Charge No.6 excluding Census Circle 1,2,3; ii) Census Charge No.8; iii) Census Charge No.9; iv) Census Charge No.10; v) Census Charge No.11; vi) Census Charge No.12; vii) Census Charge No.13; viii) Census Charge No.14; and ix) Census Charge No.15; <p>b) The following areas of Nazimabad Sub-Division:-</p> <ul style="list-style-type: none"> i) Census Charge No.8; ii) Census Charge No.9; iii) Census Charge No.10; and iv) Census Circle No. 5 of Census Charge No.11; <p>of Karachi Central District.</p>
PS-128 Karachi Central-VII	<p>a) Nazimabad Sub-Division excluding the following areas:</p> <ul style="list-style-type: none"> i) Census Charge No.8; ii) Census Charge No.9; iii) Census Charge No.10; and iv) Census Circle No. 5 of Census Charge No.11; <p>of Karachi Central District.</p>



No. and Name of Constituency	Extent of the Constituency
1	2
PS-129 Karachi Central-VIII	a) The following Census Charges of North Nazimabad Sub-Division: <ul style="list-style-type: none"> i) Census Charge No.10; ii) Census Charge No.11; iii) Census Charge No.12 excluding Census Circles No. 3 & 4; iv) Census Charge No.14; v) Census Charge No.15; vi) Census Charge No.16; vii) Census Charge No.17; and viii) Census Charge No.18; b) Census Charge No. 1 of Liaquatabad Sub-Division of Karachi Central District.
PS-130 Karachi Central-IX	a) The following Census Charges of North Nazimabad Sub-Division: <ul style="list-style-type: none"> i) Census Charge No.1; ii) Census Charge No.2; iii) Census Charge No.5; iv) Census Charge No.7; v) Census Charge No.8; vi) Census Charge No.9; vii) Census Charge No.13; viii) Census Circle No. 3; and ix) Census Circle No. 4 of Census Charge No. 12; b) Census Circle No. 1 of Census Charge No. 20 of New Karachi Sub-Division of Karachi Central District.

By order of the Election Commission

32

ELECTION COMMISSION OF PAKISTAN

FORM-7


[see rule 14]

FINAL LIST OF CONSTITUENCIES

Name of Province: BALUCHISTAN

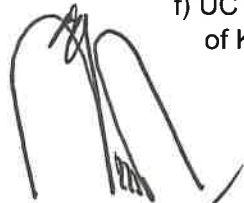
Provincial Assembly: BALUCHISTAN


No. and Name of Constituency	Extent of the Constituency
1	2
PB-1 Sherani Cum Zhob	a) Sherani District and b) Following Patwar Circles of Zhob District; i) Babar, ii) Murgha Kibzai and iii) Abdullahzai.
PB-2 Zhob	Zhob District excluding following Patwar Circles; i) Babar, ii) Murgha Kibzai and iii) Abdullahzai.
PB-3 Killa Saif Ullah	Killa Saif Ullah District.
PB-4 Musakhail Cum Barkhan	a) Musakhail District and b) Barkhan District.
PB-5 Loralai	Loralai District.
PB-6 Duki	Duki District.
PB-7 Ziarat Cum Harnai	a) Ziarat District; and b) Harnai District.
PB-8 Sibi	Sibi District.
PB-9 Kohlu	Kohlu District.
PB-10 Dera Bugti	Dera Bugti District.
PB-11 Jhall Magsi	Jhall Magsi District.
PB-12 Kachhi	Kachhi District.
PB-13 Nasirabad-I	a) Sub Division D.M. Jamali excluding following PCs i) Quba Sher Khan and ii) Bedar b) Sub Division Chattar; of Nasirabad District.



No. and Name of Constituency	Extent of the Constituency
1	2

PB-14 Nasirabad-II	a) Tehsil Tamboo b) Tehsil Baba Kot c) Tehsil Landhi and d) Following PCs of D.M. Jamali Sub Division; i) Quba Sher Khan and ii) Bedar of Nasirabad District.
PB-15 Sohbat Pur	Sohbat Pur District.
PB-16 Jaffarabad	Jaffarabad District.
PB-17 Usta Muhammad	Usta Muhammad District.
PB-18 Khuzdar-I	a) Khuzdar Sub Division excluding MC Khuzdar, PC Tootak-I & PC Tootak-II; b) Zehri Sub Division, c) Karkh Sub Division and d) Moola Sub Tehsil of Khuzdar district.
PB-19 Khuzdar-II	a) Khuzdar MC; b) PC Tootak-I & PC Tootak-II of Khuzdar Sub Division c) Nal Sub Division excluding PC Durnali and PC Garuk and d) Gresha Sub Division of Khuzdar district.
PB- 20 Khuzdar-III	a) Wadh Sub-Divison, b) PC Durnali of Sub-Division Nal, c) PC Garuk of Sub Division Nal, d) Aranji Sub Tehsil, e) Ornach Sub-Division and f) Saroona Sub-Tehsil of Khuzdar district.
PB-21 Hub	Hub District.
PB-22 Lesbela	Lasbela District.
PB-23 Awaran	Awaran District.
PB-24 Gwadar	Gwadar District.
PB-25 Kech-I	a) UC Pidark; b) Buleda Sub- Division; c) Zamran Sub Tehsil. d) Hoshab Sub-Tehsil; e) UC Sami of Sub Division Turbat and f) UC Shahrak of Sub Division Turbat of Kech district.






No. and Name of Constituency	Extent of the Constituency
1	2

PB-26 Kech-II	a) Turbat Sub- Division including Circle 6 of Charge 31 of MC Turbat b) Turbat Sub-Division excluding following UCs i) UC Pidrak ii) UC Kalatuk iii) UC Nodiz iv) UC Nasirabad v) UC Sami vi) UC Shahrag of Kech District.
PB-27 Kech-III	a) Sub Division Dasht, b) Balnegor Sub-Tehsil and c) Mand Tehsil, of Kech District.
PB-28 Kech-IV	a) UC Kalatuk of Sub Division Turbat; b) UC Nasir Abad of Sub-Division Turbat; c) UC Nodiz of Sub-Division Turbat and d) Sub-Division Tump of Kech District.
PB- 29 Panjgur-I	a) Kallag Sub Tehsil, b) Following areas of Sub Division Panjgur; i) UC Tasp / Airap, ii) MC Tasp, iii) UC Gramkan, iv) UC Khuda Badan West, v) UC Khuda Badan East, vi) MC Washbood and vii) UC Washbood \ Sabzab of Panjgur district.
PB-30 Panjgur-II	a) Sub Tehsil Gichk, b) Sub Division Gowargo, c) Sub Division Panjgur excluding following areas; i) UC Tasp / Airap, ii) MC Tasp, iii) UC Gramkan, iv) UC Khuda Badan West, v) UC Khuda Badan East, vi) MC Washbood, vii) UC Washbood \ Sabzab and d) Jaheen Parome Tehsil, of Panjgur district.
PB-31 Washuk	Washuk District.
PB-32 Chagai	Chagai District.
PB-33 Kharan	Kharan District.
PB-34 Nushki	Nushki District.

No. and Name of Constituency	Extent of the Constituency
1	2

PB-35 Surab	Surab District.
PB-36 Kalat	Kalat District.
PB-37 Mastung	Mastung District.
PB-38 Quetta-I	a) Patwar Circle Kuchlak-I (Charge No.1), b) Patwar Circle Kuchlak-II (Charge No.1), c) Patwar Circle Nohsar-I (Charge No.2), d) Patwar Circle Nohsar-II (Charge No.2), e) Patwar Circle Baleli-I (Charge No.1), e) Patwar Circle Baleli-II(Charge No.1), f) Patwar Circle Baleli-III(Charge No.1), & g) Panjpai Sub Tehsil (Charge No.4) of Quetta district.
PB-39 Quetta-II	a) Charge No.17 of Metropolitan Corporation Quetta, b) Charge No.18 of Metropolitan Corporation Quetta, c) Patwar Circle, Durrani-II (Charge No.2), d) Patwar Circle Durrani-III (Charge No.2) and e) Charge No.1 excluding Circle No.1 of Cantonment Board of Quetta district.
PB-40 Quetta-III	a) Charge No.16, b) Charge No.15, c) Patwar Circle Shadinzai-I (Charge No.20) and d) Charge No.3 of Quetta district.
PB-41 Quetta-IV	a) Charge No.9 and b) Charge No.8 of Quetta district.
PB-42 Quetta-V	a) Charge No.2 of Cantonment Board Quetta b) Charge No.5 c) Charge No.6 and d) Charge No.7 of Quetta district.
PB-43 Quetta-VI	a) Circle No.1 of Charge No.1 of Quetta Cantonment b) Charge No.10 c) Charge No.11 and d) Charge No.12 of Quetta district.
PB-44 Quetta-VII	a) Charge No.13 and b) Charge No.14 of Quetta district.
PB-45 Quetta-VIII	a) Patwar Circle Kechi Baig-III (Charge No.20) of Quetta district.





No. and Name of Constituency	Extent of the Constituency
1	2

PB-46 Quetta-IX

- a) Charge No.19 of Quetta Metropolitan Corporation
- b) Patwar Circle Shadenzai-II (Charge No.20)
- c) Patwar Circle Shadenzai-III (Charge No.20)
- d) Patwar Circle Kechi Baig-I (Charge No.20)
- e) Patwar Circle Kechi Baig-II (Charge No.20)
- f) Patwar Circle Kechi Baig-IV (Charge No.20) of Quetta district.

PB-47 Pishin-I

- a) Barshore Tehsil,
- b) Karezat Tehsil,
- c) Bostan Tehsil; and
- d) Nana Sahib Tehsil, of Pishin district.

PB-48 Pishin-II

Pishin Tehsil excluding PC Band Khushdil Khan of QH of Saddar of Pishin district.

PB-49 Pishin-III

- a) Saranan Tehsil,
- b) Huramzai Tehsil and
- c) PC Band Khushdil Khan of QH of Saddar of Tehsil Pishin of Pishin district.

PB-50 Killa Abdullah

Killa Abdullah District.

PB-51 Chaman

Chaman District.

5