

ELECTION COMMISSION OF PAKISTAN

NOTIFICATION

Islamabad, the 30th November, 2023.

No.F.9(1)/2023-Elec-I (Vol-I): —Pursuant to the provisions of sub-section (4) of Section 21 of the Elections Act, 2017 (Act No. XXXIII of 2017) read with Rule 14 of the Election Rules, 2017 and all other powers enabling it in that behalf, the Election Commission of Pakistan hereby publishes, for information of general public, the final list of constituencies in respect of National Assembly and the Provincial Assemblies of the provinces of Khyber Pakhtunkhwa, Punjab, Sindh, Balochistan and Islamabad Capital Territory.

2. The Election Commission of Pakistan for carrying out the exercise of fresh delimitation of general seats divided each Province in to separate territorial, constituencies as allocated in Article 51 & 106 of the Constitution of Islamic Republic of Pakistan, 1973, on the basis of Final results of 07th Digital Population and Housing Census-2023 officially published on 07th August, 2023 by the Pakistan Bureau of Statistics (PBS).

3. According to Article 51(3) of the Constitution, the National Assembly consists of 266 General seats and 60 seats reserved for women. The detail is as under:

Province/Area	General Seats	Women	Total Seats
Balochistan	16	4	20
Khyber Pakhtunkhwa	45	10	55
Punjab	141	32	173
Sindh	61	14	75
Federal Capital	3	-	3
Total	266	60	326

In addition to the number of seats referred to above, there are ten seats reserved for non-Muslims in the National Assembly.

4. Article 106 of the Constitution lays down that each Provincial Assembly shall consist of such number of general seats and the seats reserved for women and Non-Muslims as is specified in the following table: -

Province/Area	General Seats	Women	Non-Muslims	Total
(1)	(2)	(3)	(4)	(5)
Balochistan	51	11	3	65
Khyber Pakhtunkhwa	115	26	4	145
Punjab	297	66	8	371
Sindh	130	29	9	168
Total	593	132	24	749

5. For general seats each province is divided into as many separate territorial constituencies as the number of general seats allocated to that province under Article 51 of the Constitution. Similarly Islamabad Capital Territory is divided into as many separate Territorial Constituencies as the number of general seats allocated to ICT under Article 51. Whereas, the general seats of Provincial Assemblies are divided by dividing each province into as many separate territorial Constituencies as the number of general seats specified to each province in Article 106 of the Constitution. For Reserved seats to the Women in the National Assembly, a province is treated as single Constituency for all seats reserved for women which are allocated to that province in Article 51. Whereas, for reserved seats for non-Muslims in the National Assembly whole country is considered as constituency for all seats. With respect to seats of women and non-Muslims in the provincial assembly each province forms one constituency with as many such seats as are allocated to each province in district.

6. The Preliminary Report and list of Constituencies for the National and Provincial Assemblies was prepared by following principles of the delimitation of constituencies set out in Section 20 of the Elections Act, 2017. The principles envisaged therein provide that all constituencies shall, as far as practicable, be delimited having regard to the distribution of population in geographically compact areas, physical features, existing boundaries of administrative units, facilities of communication and public convenience and other cognate factors to ensure homogeneity in the creation of constituencies which have been followed to the maximum extent. The Preliminary report was notified in the official Gazette on 27th September, 2023

7. In order to facilitate the general public and for the sake of transparency of the delimitation process, the draft list of constituencies of National/Provincial assemblies, along with preliminary report was published for inviting representation/proposals under section 21 of the Elections Act, 2017 and also made available on ECP website besides printing thereof in Official Gazette. Similarly the constituency wise unmarked and marked maps were also placed on website to facilitate voters to file representations. Multiple representation receiving desks were set up at the ECP Secretariat Islamabad to receive representations from the voters. For guidance of general public and assistance to file objections, suggestions on exclusive help desk were established in the ECP. Likewise, for supply of maps separate counter was established to facilitate the public.

8. During the prescribed period from 28.09.2023 to 27.10.2023 (1327) representation were filed by the voters of the respective constituencies as per following detail.

Sr #	Province/Area	Total No. of Representations (Filed)
1	Punjab	675
2	Sindh	228
3	Khyber Paktunkhwa	293
4	Balochistan	124
5.	ICT	07
	Total	1327

9. In order to enhance transparency, all the representations filed by the voters were placed on ECP website along with their proposed maps which were accessible 24/7.

10. In order to address the objections of the petitioners and to make such amendments, alterations or modifications in the draft list of constituencies in accordance with law, the Chief Election Commissioner constituted Benches under Section 06 of the Elections Act, 2017. The district-wise dates of hearings were fixed and notices were issued to all concerned in this regard. Wide publicity regarding fixation of cases was given through print media and notices were also uploaded on ECP's website. The service of notices was also ensured through SMS besides use of conventional means. The district wise dates of hearing of representations were also uploaded on ECP's website.

11. During the hearing of representations, maps of the preliminary constituencies published by the Commission and the proposed maps of the representators were displayed on projector in juxtaposition. The state-of-the-art arrangements enabled the petitioners and their counsels to present and plead their representation and present their alternate proposals to the Commission in an elaborative manner and with high level of convenience and clarity. After conclusion of hearing objection/suggestion the benches constituted for the purpose passed speaking orders regarding acceptance, rejection or partial acceptance of the suggestions.

12. In light of the orders the corrections were made in the Preliminary list of constituencies. The Election Commission despite hectic task accomplished that job within stipulated time frame. Accordingly, final list of constituencies is hereby published for information of general public in accordance with the provisions of Section 21 of the Elections Act, 2017 read with Rule 14 of the Elections Rules, 2017.

By order of the Election Commission of Pakistan.


(Zafar Iqbal Hussain)
Special Secretary-II

ELECTION COMMISSION OF PAKISTAN

FORM-7
(See rule - 14)

FINAL LIST OF CONSTITUENCIES

Name of Province

Khyber Pakhtunkhwa


National Assembly

National Assembly of Pakistan


No. and name of constituency	Extent of constituency
NA-1 Chitral Upper-cum-Chitral Lower	(a) Chitral Upper District; and (b) Chitral Lower District.
NA-2 Swat-I	(a) Bahrain Tehsil; (b) Khwaza Khela Tehsil; (c) Charbagh Tehsil; and (d) The following Patwar Circles of Babuzai Tehsil: (i) Bishbanr, (ii) Manglawar, (iii) Sangota, (iv) Sarsardaray, (v) Jambil and (vi) Kokarai of Swat District.
NA-3 Swat-II	(a) Census Charge No.02 (Mingora MC) of Babuzai Tehsil; (b) Barikot Tehsil; (c) Babuzai Tehsil, excluding the following Patwar Circles: (i) Bishbanr, (ii) Manglawar, (iii) Sangota, (iv) Sarsardaray, (v) Jambil and (vi) Kokarai; (d) The following Patwar Circles of Kabal Tehsil: (i) Gadi, (ii) Kotlai and (iii) Totanobandi; and (e) Census Circle No.2 (Chindakhwara) of Charge No. 2 (Kabal MC) of Kabal Tehsil of Swat District.

No. and name of constituency	Extent of constituency
NA-4 Swat-III	(a) Matta Tehsil; and (b) Kabal Tehsil, excluding the following Patwar Circles/Census Circles: (i) Gadi, (ii) Kotlai, (iii) Totanobandi and (iv) Census Circle No.2 (Chindakhwara) of Census Charge No.02 (Kabal MC) of Swat District.
NA-5 Upper Dir	Upper Dir District.
NA-6 Lower Dir-I	(a) Lal Qila Tehsil; (b) Samarbagh Tehsil; (c) Munda Tehsil; and (d) Balambat Tehsil, excluding Rabat Union Council of Lower Dir District.
NA-7 Lower Dir-II	(a) Timergara Tehsil; (b) Adenzai Tehsil; (c) Khall Tehsil; and (d) Rabat Union Council of Balambat Tehsil of Lower Dir District.
NA-8 Bajaur	Bajaur District.
NA-9 Malakand	Malakand District.
NA-10 Buner	Buner District.
NA-11 Shangla	Shangla District.
NA-12 Kohistan Upper -cum- Kohistan Lower-cum-Kolai Palas Kohistan	(a) Kohistan Upper District; (b) Kohistan Lower District; and (c) Kolai Palas Kohistan District.
NA-13 Battagram	Battagram District.

No. and name of constituency	Extent of constituency
NA-14 Mansehra	<p>(a) Balakot Tehsil;</p> <p>(b) Census Charge No.07 (Mansehra MC) of Mansehra Tehsil;</p> <p>(c) Labarkot Qanungo Halqa of Mansehra Tehsil;</p> <p>(d) Ichherian Qanungo Halqa of Baffa Pakhal Tehsil;</p> <p>(e) Mansehra Qanungo Halqa of Mansehra Tehsil, excluding the following Patwar Circles:</p> <p>(i) Debgran,</p> <p>(ii) Jallo,</p> <p>(iii) Shahelia,</p> <p>(iv) Potha,</p> <p>(v) Mathial,</p> <p>(vi) Behali,</p> <p>(vii) Khewari and</p> <p>(viii) Lissan Takral; and</p> <p>(f) The following Patwar Circles of Baffa Qanungo Halqa of Baffa Pakhal Tehsil:</p> <p>(i) Dharrial and</p> <p>(ii) Shinkiari</p> <p>of Mansehra District.</p>
NA-15 Mansehra-cum-Tor Ghar	<p>(a) Oghi Tehsil;</p> <p>(b) Darband Tehsil;</p> <p>(c) Tanawal Tehsil;</p> <p>(d) Census Charge No.3 (Baffa TC) of Baffa Pakhal Tehsil;</p> <p>(e) Baffa Qanungo Halqa of Baffa Pakhal Tehsil, excluding the following Patwar Circles:</p> <p>(i) Dharrial and</p> <p>(ii) Shinkiari;</p> <p>(f) The following Patwar Circles of Mansehra Qanungo Halqa of Mansehra Tehsil:</p> <p>(i) Debgran,</p> <p>(ii) Jallo,</p> <p>(iii) Shahelia,</p> <p>(iv) Potha,</p> <p>(v) Mathial,</p> <p>(vi) Behali,</p> <p>(vii) Khewari and</p> <p>(viii) Lissan Takral;</p> <p>(g) Bheer Kund Qanungo Halqa of Manshera Tehsil of Mansehra District; and</p> <p>(h) Tor Ghar District.</p>




No. and name of constituency	Extent of constituency
NA-16 Abbottabad-I	(a) Havelian Tehsil; (b) Lora Tehsil; (c) The following Qanungo Halqas of Abbottabad Tehsil: (i) Bakot and (ii) Bagan; and (d) Census Charge No. 01 Murree Gallies Cantonment of Abbottabad Tehsil; and (e) Galyat (Hazara Hills Improvement) of Abbottabad Tehsil of Abbottabad District.
NA-17 Abbottabad-II	(a) Lower Tanawal Tehsil; and (b) Abbottabad Tehsil, excluding the following areas: (i) Bakot Qanungo Halqa, (ii) Bagan Qanungo Halqa, (iii) Census Charge No. 01, Murree Gallies Cantonment and (iv) Galyat (Hazara Hills Improvement) GDA of Abbottabad District.
NA-18 Haripur	Haripur District.
NA-19 Swabi-I	(a) Topi Tehsil; (b) Swabi Tehsil; and (c) The following Patwar Circles of Lahor-II Qanungo Halqa of Lahor Tehsil: (i) Kunda Jabba, (ii) Anbar, (iii) Kunda Mera, (iv) Hund, (v) Lahor Sharqi and (vi) Haryan of Swabi District.
NA-20 Swabi-II	(a) Razar Tehsil; and (b) Lahor Tehsil, excluding the following Patwar Circles of Lahor-II Qanungo Halqa: (i) Kunda Jabba, (ii) Anbar, (iii) Kunda Mera, (iv) Hund, (v) Lahor Sharqi and (vi) Haryan; of Swabi District.



No. and name of constituency	Extent of constituency
NA-21 Mardan-I	(a) Katlang Tehsil; (b) Rustam Tehsil; and (c) The following Patwar Circles of Takht Bhai Tehsil; (i) Hattyan, (ii) Kalu, (iii) Lund Khwar, (iv) Mian Essa, (v) Parkhu Dheray and (vi) Shabat Khel of Mardan District.
NA-22 Mardan-II	(a) Garhi Kapoora Tehsil; (b) Census Charges No.04 and 5 (Mardan MC) of Mardan Tehsil; (c) Census Charge No.1, Mardan Cantonment; (d) Mardan Qanungo Halqa of Mardan Tehsil, excluding the following Patwar Circles: (i) Bughdada, (ii) Gujar Garhi, (iii) Manga, (iv) Chamtar Dehri, (v) Sheikh Yousuf and (vi) Mardan; and (e) The following Patwar Circles of Hoti Qanungo Halqa of Mardan Tehsil: (i) Allahdad Khel and (ii) Hoti of Mardan District.
NA-23 Mardan-III	(a) Takht Bhai Tehsil, excluding the following Patwar Circles; (i) Hattyan, (ii) Kalu, (iii) Lund Khwar, (iv) Mian Essa, (v) Parkhu Dheray and (vi) Shabat Khel; (b) Hoti Qanungo Halqa of Mardan Tehsil, excluding the following of Patwar Circles: (i) Allahdad Khel and (ii) Hoti; and (c) The following Patwar Circles of Mardan Qanungo Halqa of Mardan Tehsil: (i) Bughdada, (ii) Gujar Garhi, (iii) Manga, (iv) Chamtar Dheri, (v) Sheikh Yousuf and (vi) Mardan of Mardan District.

No. and name of constituency	Extent of constituency
NA-24 Charsadda-I	(a) Tangi Tehsil; and (b) Shabqadar Tehsil of Charsadda District.
NA-25 Charsadda-II	Charsadda Tehsil of Charsadda District.
NA-26 Mohmand	Mohmand District
NA-27 Khyber	Khyber District
NA-28 Peshawar-I	(a) Mathra Tehsil; (b) Shah Alam Tehsil, excluding the following Patwar Circles: (i) Fatu Abdur Rahima, (ii) Daman Hindki, (iii) Mian Gujar, (iv) Daman Afghani, (v) Kankola and (vi) Kukor; and (c) Mahal Salu/Shigi Hindkian Patwar Circle of Peshawar City Tehsil of Peshawar District.
NA-29 Peshawar-II	(a) Chamkani Tehsil; (b) The following Patwar Circles of Badhber Tehsil: (i) Urmar Mera, (ii) Garhi Faizuallah, (iii) Surizai Payan and (iv) Garhi Baghbanan; and (c) The following Patwar Circles of Shah Alam Tehsil: (i) Fatu Abdur Rahima, (ii) Daman Hindki, (iii) Mian Gujar, (iv) Daman Afghani, (v) Kankola and (vi) Kukor of Peshawar District.



No. and name of constituency	Extent of constituency
NA-30 Peshawar-III	<p>(a) Pishtakhara Tehsil, excluding the following Census Circles of Charge No.16:</p> <ul style="list-style-type: none"> (i) Census Circle No.19 (Phase-6 Hayatabad), (ii) Census Circle No.20 (Phase-6 Hayatabad) and (iii) Census Circle No.21 (Phase-7 Hayatabad); <p>(b) Badhber Tehsil, excluding the following Patwar Circles:</p> <ul style="list-style-type: none"> (i) Urmar Mera, (ii) Garhi Faizuallah, (iii) Surizai Payan and (iv) Garhi Baghbanan; <p>(c) Hassan Khel Sub-Division (Ex-F.R.); and</p> <p>(d) The following Patwar Circles of Peshawar City Tehsil:</p> <ul style="list-style-type: none"> (i) Achini Payan, (ii) Sufaid Dheri, (iii) Haji Pandu and (iv) Deh Bahadur <p>of Peshawar District.</p>
NA-31 Peshawar-IV	<p>(a) Census Charge No. 15 (Nauthia and Gulberg etc.);</p> <p>(b) Census Charge No. 16 (Hayatabad, Landi Arbab and Peshawar University. etc.),</p> <p>(c) Census Charge No. 17 (Tehkal and Babu Garhi etc.);</p> <p>(d) Census Charge No.6, Peshawar University Town Committee;</p> <p>(e) Census Charges No.1 and 2, Peshawar Cantonment;</p> <p>(f) The following Patwar Circles of Peshawar City Tehsil:</p> <ul style="list-style-type: none"> (i) Reggi Lalma, (ii) Regi Aftizai/Malakandhir, (iii) Palusi Attuzai, (iv) Palusi Maqdarzai, (v) Palusi Talarzai, (vi) Noudeh Bala and (vii) Noudeh Payan <p>of Peshawar District.</p>

No. and name of constituency	Extent of constituency
NA-32 Peshawar-V	<p>(a) Census Charge No. 07 of Peshawar City Tehsil, excluding the following Census Circles:</p> <ul style="list-style-type: none"> (i) Census Circle No.02, (ii) Census Circle No.11, (iii) Census Circle No.12, (iv) Census Circle No.17 and (v) Census Circle No.19; and <p>(b) The following Census Charges of Peshawar City Tehsil:</p> <ul style="list-style-type: none"> (i) Census Charge No. 8 (Faqirabad and Gur Mandi etc), (ii) Census Charge No. 9 (Gul Bahar etc.), (iii) Census Charge No. 10 (Gurgatri old Tehsil etc), (iv) Census Charge No.11 (Karim Pura and Ghanta Ghar etc.), (v) Census Charge No.12 (Chowk Yadgar, Qissa Khawani and Ramdas etc.), (vi) Census Charge No. 13 (Yakatoot and Wazir Bagh etc.) and (vii) Census Charge No.14 (Hazarkhawani, Achar and Wazirbagh etc.) <p>of Peshawar District.</p>
NA-33 Nowshera-I	<p>(a) Jehangira Tehsil;</p> <p>(b) Census Charge No.01, Nowshera Cantonment of Nowshera Tehsil;</p> <p>(c) Census Charge No.02 (Nowshera Kalan MC) of Nowshera Tehsil;</p> <p>(d) Census Charge No.03 (Amangarh TC) of Nowshera Tehsil;</p> <p>(e) Census Charge No.01, Risalpur Cantonment of Nowshera Tehsil; and</p> <p>(f) The following Patwar Circles of Nowshera Qanungo Halqa:</p> <ul style="list-style-type: none"> (i) Rashakai-I, (ii) Rashakai-II, (iii) Kandar, (iv) Nowshera Kalan-I, (v) Nowshera Kalan-II, (vi) Pir Sabak, (vii) Walai-I, (viii) Walai-II, (ix) Zara Miana <p>of Nowshehra District.</p>

No. and name of constituency	Extent of constituency
NA-34 Nowshera-II	(a) Pabbi Tehsil; (b) Census Charge No. 01 Cherat Cantonment of Pabbi Tehsil; and (c) Nowshera Qanungo Halqa of Nowshera Tehsil, excluding the following Patwar Circles: (i) Rashakai-I, (ii) Rashakai-II, (iii) Kandar, (iv) Nowshera Kalan-I, (v) Nowshera Kalan-II, (vi) Pir Sabak, (vii) Walai-I, (viii) Walai-II, (ix) Zara Miana of Nowshera District.
NA-35 Kohat	Kohat District.
NA-36 Hangu-cum-Orakzai	(a) Hangu District; and (b) Orakzai District.
NA-37 Kurram	Kurram District.
NA-38 Karak	Karak District.
NA-39 Bannu	Bannu District.
NA-40 North Waziristan	North Waziristan District.
NA-41 Lakki Marwat	Lakki Marwat District.
NA-42 South Waziristan Upper-cum-South Waziristan Lower	South Waziristan Upper District; and South Waziristan Lower District.
NA-43 Tank-cum-Dera Ismail Khan	(a) Tank District; (b) Paniala Tehsil; (c) Kulachi Tehsil; and (d) Yarik Qanungo Halqa of Dera Ismail Khan Tehsil of Dera Ismail Khan District.

No. and name of constituency	Extent of constituency
NA-44 Dera Ismail Khan-I	(a) Paharpur Tehsil; (b) Census Charge No.05 (Dera Ismail Khan MC) of Dera Ismail Khan Tehsil; (c) Census Charge No.01, Dera Ismail Khan Cantonment of Dera Ismail Khan Tehsil; and (d) The following Qanungo Halqas of Dera Ismail Khan Tehsil: (i) Shor Kot, (ii) Chahkan and (iii) Dera Ismail Khan Qanungo Halqa, excluding Kotla Saidan Patwar Circle of Dera Ismail Khan District.
NA-45 Dera Ismail Khan-II	(a) Daraban Tehsil; (b) Parowa Tehsil; (c) Darazinda Sub-Division (Ex-FR); (d) Muryali Qanungo Halqa of Dera Ismail Khan Tehsil; and (e) Kotla Saidan Patwar Circle of Dera Ismail Khan Qanungo Halqa of Dera Ismail Khan Tehsil of Dera Ismail Khan District.

By order of the Election Commission of Pakistan



Islamabad, 30th November, 2023

ELECTION COMMISSION OF PAKISTAN
FORM-7
[See rule 14]
FINAL LIST OF CONSTITUENCIES

Name of Province/Federal Capital:
National/Provincial Assembly:

FEDERAL CAPITAL
NATIONAL ASSEMBLY

No. and Name of Constituency	Extent of the constituency
1	2
NA-46 (ICT-I)	The following Census Charges of Federal Capital (i) Census Charge No-03 (ii) Census Charge No-04 (iii) Census Charge No-05 (iv) Census Charge No-11 (v) Census Charge No-13 and (vi) Census Charge No-14
NA-47 (ICT-II)	(a) The Following Census Charges of Federal Capital: (i) Census Charge No.06; (ii) Census Charge No.07; (iii) Census Charge No.08; (iv) Census Charge No.09 (v) Census Charge No.10 and (vi) Census Charge No.12 (b) Mohra Noor Qanungo Halqa (c) Following Patwar Circles of Tarlai kalan Qanungo Halqa; (i) Harno Thanda Pani (ii) Charah (iii) Farash
NA-48 (ICT-III)	(a) Sihala Qanungo Halqa; (b) Tarlai Kalan QH excluding following Patwar Circles (i) Harno Thanda Pani (ii) Charah (iii) Farash



ELECTION COMMISSION OF PAKISTAN
FORM-7
[see rule 14]
FINAL LIST OF CONSTITUENCIES

Name of Province: Punjab

National Assembly: National Assembly of Pakistan

No. and Name of Constituency	Extent of Constituency
NA-49 Attock-I	(a) Hazro Tehsil; (b) Attock Tehsil; (c) Hassan Abdal Tehsil excluding following Patwar Circles: (i) Hisar; (ii) Kot Sondaki; (iii) Pathar Garh; of Attock district.
NA-50 Attock-II	(a) Jand Tehsil; (b) Pindi Gheb Tehsil; (c) Fateh Jhang Tehsil; (d) Following Patwar Circles of Hassanabdal Qanungo Halqa of Hassanabdal Tehsil: (i) Hisar; (ii) Kot Sondaki; (iii) Pathar Garh; of Attock district.
NA-51 Rawalpindi-cum-Murree	(a) Murree District; (b) Kahuta Tehsil; (c) Kallar Syedan Tehsil; of Rawalpindi district.
NA-52 Rawalpindi-I	(a) Gujar Khan Tehsil; (b) Sagri Qanungo Halqa (including Mughal); of Rawalpindi district.
NA-53 Rawalpindi-II	(a) Following Qanungo Halqas of Rawalpindi Tehsil: (i) Adhwal (including Chak Beli Khan); (ii) Banda; (iii) Bassali (including Chaklala); (iv) Gorakh Pur; (v) Sehla;

- (vi) Chakri;
- (b) Following Charges of Rawalpindi Metropolitan Corporation:
- (i) Charge No.29;
 - (ii) Charge No.30;
 - (iii) Charge No.31;
 - (iv) Charge No.32;
 - (v) Charge No.33;
 - (vi) Charge No.34 excluding Circle No.01 & 02;
- of Rawalpindi district.

NA-54 Rawalpindi-III

- (a) Taxila Tehsil;
- (b) Adyala Qanungo Halqa of Rawalpindi Tehsil;
- (c) Following Charges of Rawalpindi Metropolitan Corporation:
- (i) Charge No.04;
 - (ii) Charge No.05;
- of Rawalpindi district.

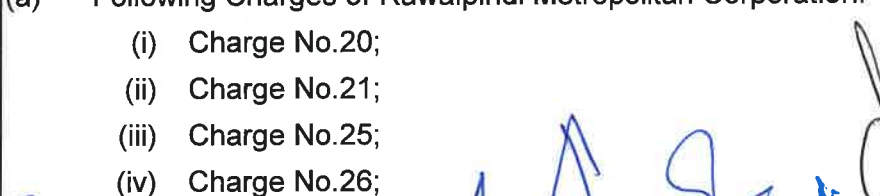
NA-55 Rawalpindi-IV

- (a) Rawalpindi Cantonment;
- (b) Following Census Charges of Chaklala Cantonment:
- (i) Charge No.05;
 - (ii) Charge No.06;
- of Rawalpindi district.

NA-56 Rawalpindi-V

- (a) Following Charges of Rawalpindi Metropolitan Corporation:
- (i) Charge No.11;
 - (ii) Charge No.12;
 - (iii) Charge No.13;
 - (iv) Charge No.14;
 - (v) Charge No.15;
 - (vi) Charge No.16;
 - (vii) Charge No.17;
 - (viii) Charge No.18;
 - (ix) Charge No.19;
 - (x) Charge No.22;
 - (xi) Charge No.23;
 - (xii) Charge No.24;
- of Rawalpindi district.

NA-57 Rawalpindi-VI

- (a) Following Charges of Rawalpindi Metropolitan Corporation:
- (i) Charge No.20;
 - (ii) Charge No.21;
 - (iii) Charge No.25;
 - (iv) Charge No.26;
- 

- (v) Charge No.27;
 - (vi) Charge No.28;
 - (vii) Charge No.35;
 - (viii) Charge No.36;
 - (ix) Circle No.01 & 02 of Charge No.34;
- (b) Chaklala Cantonment excluding Following Charges:
- (i) Charge No.05; and
 - (ii) Charge No.06;
- of Rawalpindi district.

NA-58 Chakwal

- (a) Chakwal Tehsil excluding Balkasar Qanungo Halqa except following Patwar Circles:
- (i) Mureed; and
 - (ii) Mengan;
- (b) Choa Saidan Shah Tehsil;
- (c) Following Patwar Circles of Kallar Kahar Qanungo Halqa of Kallar Kahar Tehsil:
- (i) Khai;
 - (ii) Karooli;
 - (iii) Kherpur;
 - (iv) Khandoola;
 - (v) Khokar Bala;
- (d) Municipal Committee Bhoun of Kallar Kahar Tehsil (Charge No.04);
- of Chakwal district.

NA-59 Talagang cum Chakwal

- (a) Talagang District;
- (b) Balkasar Qanungo Halqa of Chakwal Tehsil excluding following Patwar Circles:
- (i) Mureed; and
 - (ii) Mengan;
- (c) Following areas of Kallar Kahar Tehsil:
- (i) Municipal Committee Kallar Kahar (Charge No.3);
 - (ii) Bhoochal Kalan Qanungo Halqa;
 - (iii) Kallar Kahar Qanungo Halqa excluding following Patwar Circles:
 - (1) Khai;
 - (2) Karooli;
 - (3) Kherpur;
 - (4) Khandoola; and
 - (5) Khokar Bala;
- of Talagang cum Chakwal district.

NA-60 Jhelum-I	<p>(a) Following areas of Sohawa Tehsil excluding following Qanungo Halqas:</p> <ul style="list-style-type: none"> (i) Bara Gowah Qanungo Halqa; (ii) Domeli (old) Qanungo Halqa; <p>(b) Following areas of Jhelum Tehsil:</p> <ul style="list-style-type: none"> (i) Municipal Corporation Jhelum (Charge No.05 to 10); (ii) Kala Gojra Qanungo Halqa; <p>(c) Dina Tehsil excluding following areas:</p> <ul style="list-style-type: none"> (i) Dharyala Qanungo Halqa; (ii) Garhmehal-I Patwar Circle of Dina Qanungo Halqa; (iii) Garhmehal-II Patwar Circle of Dina Qanungo Halqa; (iv) Ghaghar Kalan Patwar Circle of Dina Qanungo Halqa; <p>of Jhelum district.</p>
-----------------------	---

NA-61 Jhelum-II	<p>(a) Jhelum Tehsil excluding following areas:</p> <ul style="list-style-type: none"> (i) Municipal Corporation Jhelum (Charge No.05 to 10); (ii) Kala Gojra Qanungo Halqa; <p>(b) Dharyala Qanungo Halqa of Dina Tehsil;</p> <p>(c) Following Patwar Circles of Dina Qanungo Halqa:</p> <ul style="list-style-type: none"> (1) Garhmehal-I; (2) Garhmehal-II; (3) Ghaghar Kalan; <p>(d) Following areas of Sohawa Tehsil:</p> <ul style="list-style-type: none"> (i) Bara Gowah Qanungo Halqa; (ii) Domeli (old) Qanungo Halqa; <p>(e) Pind Dadan Khan Tehsil;</p> <p>of Jhelum district.</p>
------------------------	--

NA-62 Gujrat-I	<p>(a) Sarai Alamgir Tehsil;</p> <p>(b) Following areas of Kharian Tehsil:</p> <ul style="list-style-type: none"> (i) Municipal Committee Kharian (Charge No.13); (ii) Kharian Cantonment (Charge No.1); (iii) Kharian-I Qanungo Halqa; (iv) Kharian-II Qanungo Halqa; (v) Kotla Arab Ali Khan Qanungo Halqa; (vi) Following Patwar Circles of Sabour Qanungo Halqa: <ul style="list-style-type: none"> (1) Buzargwal; (2) Sabour; (3) Nagrian; (4) Rathori; (5) Rajowal;
-----------------------	---

(6) Langrial;
of Gujrat district

NA-63 Gujrat-II (a) Jalalpur Jattan Tehsil;
of Gujrat district.

NA-64 Gujrat-III (a) Following areas of Gujrat Tehsil:
(i) Metropolitan Corporation Gujrat
(Charge No.15 to 22 part of Gujrat Tehsil);
(ii) Gujrat-I Qanungo Halqa;
(iii) Gujrat-II Qanungo Halqa;
(iv) Following Patwar Circles of Deona Qanungo Halqa:
(1) Musa Kamala;
(2) Aado Wal;
(3) Jandewal;
(b) Following areas of Kunjah Tehsil:
(i) Municipal Committee Kunjah (Charge No.25);
(ii) Kunjah Qanungo Halqa;
(iii) Shadiwal Qanungo Halqa;
(iv) Circle No.6,7,8 & 9 of Census Charge No.17 of
Metropolitan Corporation Gujrat (Part of Tehsil Kunjah);
(v) Charge No.26 (Defunct Town Committee Shadiwal);
of Gujrat district.

NA-65 Gujrat-IV (a) Following areas of Kharian Tehsil:
(i) Municipal Committee Lala Musa
(Charge No.14 & 15);
(ii) Municipal Committee Dinga
(Circle No. 1 to 9 and Circle No.10 (Partly) of Charge
No.16);
(iii) Jaura Qanungo Halqa;
(iv) Dinga Qanungo Halqa;
(v) Lala Musa Qanungo Halqa;
(vi) Sabour Qanungo Halqa excluding Following Patwar
Circles:
(1) Buzargwal;
(2) Sabour;
(3) Nagrian;
(4) Rathori;
(5) Rajowal;
(6) Langrial;
(b) Following areas of Kunjah Tehsil:

	<ul style="list-style-type: none"> (i) Circle No.10 (Partly) of Charge No.16 (Part of Municipal Committee Dinga); (ii) Charge No.27 (Mangowal Gharbi); (iii) Mangowal Gharbi Qanungo Halqa; <p>(c) Deona Qanungo Halqa of Gujrat Tehsil excluding following Patwar Circles:</p> <ul style="list-style-type: none"> (i) Musa Kamala; (ii) Aadowal; (iii) Jandewal; <p>of Gujrat district.</p>
--	--

NA-66 Wazirabad	(a) Wazirabad District;
------------------------	-------------------------

NA-67 Hafizabad	(a) Hafizabad District
------------------------	------------------------

NA-68 M.B.Din-I	<p>(a) Mandi Bahauddin Tehsil excluding Following Qanungo Halqas:</p> <ul style="list-style-type: none"> (i) Kathiala Sheikhan; (ii) Sohawa Qanungo Halqa except following Patwar Circles: <ul style="list-style-type: none"> (1) Sohawa Bolani; (2) Sohawa Jamlani; (3) Jhulana; (4) Mangat (Old Town Committee Mangat); <p>(b) Phalia Tehsil excluding following Qanungo Halqas:</p> <ul style="list-style-type: none"> (i) Qadirabad; (ii) Bherowal; <p>of M.B.Din district.</p>
------------------------	--

NA-69 M.B.Din-II	<p>(a) Malikwal Tehsil;</p> <p>(b) Following Qanungo Halqas of Phalia Tehsil:</p> <ul style="list-style-type: none"> (i) Qadirabad; (ii) Bherowal; <p>(c) Following Qanungo Halqas of M.B.Din Tehsil:</p> <ul style="list-style-type: none"> (i) Kathiala Sheikhan; (ii) Sohawa Qanungo Halqa excluding following Patwar Circles: <ul style="list-style-type: none"> (1) Sohawa Bolani;
-------------------------	---

- (2) Sohawa Jamlani;
- (3) Jhulana;
- (4) Mangat (Old Town Committee Mangat);

of M.B.Din district.

NA-70 Sialkot-I

- (a) Sialkot Tehsil excluding Following areas:
 - (i) Metropolitan Corporation Sialkot;
 - (ii) Sialkot Cantonment;
 - (iii) Sialkot-II Qanungo Halqa;
 - (iv) Kambranwala Qanungo Halqa except Saroba Patwar Circle;
- (b) Following Patwar Circles of Budha Goraya Qanungo Halqa of Daska Tehsil:
 - (i) Rachara;
 - (ii) Matteke Nagra;
- (c) Pero Chak Patwar Circle of Mirza Goraya Qanungo Halqa of Daska Tehsil;

of Sialkot district.

NA-71 Sialkot-II

- (a) Metropolitan Corporation Sialkot;
- (b) Sialkot Cantonment;
- (c) Following Patwar Circles of Sialkot-II Qanungo Halqa:
 - (i) Bagwal No.2;
 - (ii) Adalat Garh No.1;

of Sialkot district.

NA-72 Sialkot-III

- (a) Pasrur Tehsil excluding following Patwar Circles of Saukanwind Qanungo Halqa:
 - (i) Maloke-I;
 - (ii) Maloke-II;
 - (iii) Kila Subha Sing No.1;
 - (iv) Kila Subha Sing No.2;
 - (v) Gaythlian;

of Sialkot district.

NA-73 Sialkot-IV

- (a) Following Patwar Circles of Saukanwind Qanungo Halqa of Pasrur Tehsil:
 - (i) Maloke-I;
 - (ii) Maloke-II;
 - (iii) Kila Subha Sing No.1;
 - (iv) Kila Subha Sing No.2;
 - (v) Gaythlian;
- (b) Daska Tehsil excluding Following areas:

(i) Following Patwar Circles of Daska-II Qanungo Halqa:

- (1) Gojra-I;
- (2) Gojra-II;
- (3) Sandhanwala;
- (4) Mitranwali-I;
- (5) Mitranwali-II;
- (6) Bambanwala;
- (7) Bhadewala;

(ii) Following Patwar Circles of Budha Goraya Qanungo Halqa:

- (1) Rachara;
- (2) Matteke Nagra;

(iii) Ladhe Patwar Circle of Daska-I Qanungo Halqa;

(iv) Following Patwar Circles of Mirza Goraya Qanungo Halqa:

- (1) Ghoinke;
- (2) Nagore;
- (3) Pero Chak;

of Sialkot district.

NA-74 Sialkot-V

(a) Sumbrial Tehsil;

(b) Following Patwar Circles of Daska-II Qanungo Halqa of Daska Tehsil:

- (i) Gojra-I;
- (ii) Gojra-II;
- (iii) Sandhanwala;
- (iv) Mitranwali-I;
- (v) Mitranwali-II;
- (vi) Bambanwala;
- (vii) Bhadewala;

(c) Ladhe Patwar Circle of Daska-I Qanungo Halqa of Daska Tehsil;

(d) Following Patwar Circles of Mirza Goraya Qanungo Halqa of Daska Tehsil:

- (i) Ghoinke;
- (ii) Nagore;

(e) Following Qanungo Halqas of Sialkot Teshil:

- (i) Khambranwala excluding Saroba Patwar Circle;
- (ii) Sialkot-II excluding following Patwar Circles:
 - (1) Bagwal No.II;
 - (2) Adalat Garh-I;

of Sialkot district.

NA-75 Narowal-I	<p>(a) Zafarwal Tehsil;</p> <p>(b) Shakar Garh Tehsil excluding following Qanungo Halqas:</p> <ul style="list-style-type: none"> (i) Bara Manga; (ii) Kanjror; and (iii) Dudhu Chak Qanungo Halqa except following Patwar Circles: <ul style="list-style-type: none"> (1) Tola; (2) Saryia; <p>of Narowal district.</p>
------------------------	---

NA-76 Narowal-II	<p>(a) Narowal Tehsil;</p> <p>(b) Following Qanungo Halqas of Shakar Garh Tehsil:</p> <ul style="list-style-type: none"> (i) Bara Manga; (ii) Kanjror; and (iii) Dudhu Chak excluding following Patwar Circles: <ul style="list-style-type: none"> (1) Tola; and (2) Saryia <p>of Narowal district.</p>
-------------------------	---

NA-77 Gujranwala-I	<p>(a) Following areas of Gujranwala Saddar Tehsil:</p> <ul style="list-style-type: none"> (i) Municipal Committee Qila Dedar Singh (Charge No.8); (ii) Municipal Committee Ludhewala Waraich (Charge No.7); (iii) Talwandi Rahwali Qanungo Halqa; (iv) Qila Dedar Singh Qanungo Halqa excluding following Patwar Circles: <ul style="list-style-type: none"> (1) Chahil Kohna; (2) Chak Jaid; (3) Khabeki; (v) Gujranwala Cantonment; (vi) Following Census Charges of Metropolitan Corporation Gujranwala: <ul style="list-style-type: none"> (1) Charge No.33; (2) Charge No.35; <p>of Gujranwala district.</p>
---------------------------	---

NA-78 Gujranwala-II	<p>(a) Following Census Charges of Metropolitan Corporation Gujranwala:</p> <ul style="list-style-type: none"> (i) Charge No.03; (ii) Charge No.04; (iii) Charge No.07; (iv) Charge No.08; (v) Charge No.09; (vi) Charge No.10;
----------------------------	---

- (vii) Charge No.11;
- (viii) Charge No.12;
- (ix) Charge No.13;
- (x) Charge No.14;
- (xi) Charge No.15;
- (xii) Charge No.16;
- (xiii) Charge No.17;
- (xiv) Charge No.37;

of Gujranwala district.

NA-79 Gujranwala-III

- (a) Kamoke Tehsil;
- (b) Following areas of Gujranwala Saddar Tehsil:
 - (i) Town Committee Eminabad (Charge No.6);
 - (ii) Talwandi Musa Khan Qanungo Halqa;
 - (iii) Gujranwala Saddar Qanungo Halqa excluding Following Patwar Circles:
 - (1) Addl. Kohluwala;
 - (2) Mandiala Mir Shirkan;
 - (iv) Eminabad Qanungo Halqa excluding following Patwar Circles:
 - (1) Kot Shera;
 - (2) Qila Mian Singh;
 - (3) Dhariwal;
 - (4) Khawasra;
 - (5) Maraliwala;
 - (6) Ado Rai (Qila Nohu Singh);

of Gujranwala district.

NA-80 Gujranwala-IV

- (a) Following Census Charges of Metropolitan Corporation Gujranwala:
 - (i) Charge No.05;
 - (ii) Charge No.06;
 - (iii) Charge No.18;
 - (iv) Charge No.20;
 - (v) Charge No.21;
 - (vi) Charge No.22;
 - (vii) Charge No.23;
 - (viii) Charge No.24;
 - (ix) Charge No.25;
 - (x) Charge No.26;
 - (xi) Charge No.27;
 - (xii) Charge No.28;
 - (xiii) Charge No.29;
 - (xiv) Charge No.30;

- (xv) Charge No.31;
- (xvi) Charge No.32;
- (xvii) Charge No.19 excluding Circle No.10,13,14,15,16 & 17;

- (xviii) Charge No.34;

of Gujranwala district.

NA-81 Gujranwala-V

- (a) Naushera Virkan Tehsil;
- (b) Following areas of Gujranwala Saddar Tehsil:
 - (i) Following Patwar Circles of Qila Dedar Singh Qanungo Halqa :
 - (1) Chahil Kohna;
 - (2) Chak Jaid;
 - (3) Khabe Ki;
 - (ii) Following Patwar Circles of Eminabad Qanungo Halqa:
 - (1) Kot Shera;
 - (2) Qila Mian Singh;
 - (3) Dhariwal;
 - (4) Khawasra;
 - (5) Maraliwala;
 - (6) Ado Rai (Qila Nohu Singh);
 - (iii) Following Patwar Circles of Gujranwala Saddar Qanungo Halqa:
 - (1) Addl. Kohluwala;
 - (2) Mandiala Mir Shirkan;
- (c) Charge No.36 of Metropolitan Corporation Gujranwala;
- (d) Following Census Circles of Charge No.19:
 - (i) Circle No.10;
 - (ii) Circle No.13;
 - (iii) Circle No.14;
 - (iv) Circle No.15;
 - (v) Circle No.16;
 - (vi) Circle No.17;

of Gujranwala district.

NA-82 Sargodha-I

- (a) Bhera Tehsil;
- (b) Bhalwal Tehsil;
- (c) Mari Qanungo Halqa of Sargodha Tehsil excluding following Patwar Circles:
 - (i) Mari;
 - (ii) Chak No.58/NB;

of Sargodha district.

NA-83 Sargodha-II	<p>(a) Kot Momin Tehsil;</p> <p>(b) Following Qanungo Halqas of Sargodha Tehsil:</p> <ul style="list-style-type: none"> (i) Mitha Luck; (ii) Bhagtanwala; (iii) Town Committee Bhagtanwala; (iv) Chak No.90/SB; <p>(c) Following Patwar Circles of Chak No.46/SB Qanungo Halqa:</p> <ul style="list-style-type: none"> (i) Chak No.53/SB; (ii) Chak No.54/SB; <p>of Sargodha district.</p>
--------------------------	--

NA-84 Sargodha-III	<p>(a) Municipal Corporation Sargodha (Charge No.10 to 18);</p> <p>(b) Following areas of Sargodha Tehsil:</p> <ul style="list-style-type: none"> (i) Sargodha-I Qanungo Halqa; (ii) Sargodha-II Qanungo Halqa; (iii) Following Patwar Circles of Mari Qanungo Halqa: <ul style="list-style-type: none"> (1) Mari; (2) Chak No.58/NB; (iv) Chak No.67-A Patwar Circle of Chak No.92/NB Qanungo Halqa; <p>(c) Town Committee Dharema;</p> <p>of Sargodha district.</p>
---------------------------	--

NA-85 Sargodha-IV	<p>(a) Sillanwali Tehsil;</p> <p>(b) Following Qanungo Halqas of Sargodha Tehsil:</p> <ul style="list-style-type: none"> (i) Shaheenabad; (ii) Chak No.92/NB excluding following Patwar Circles: <ul style="list-style-type: none"> (1) Kolowal; (2) Salar; (3) 67-A; (iii) Chak No.46/SB excluding following Patwar Circles: <ul style="list-style-type: none"> (1) Chak No.53/SB; (2) Chak No.54/SB; <p>(c) Sargodha Cantonment;</p> <p>(d) Town Committee 46-Adda;</p> <p>of Sargodha district.</p>
--------------------------	--

NA-86 Sargodha-V	<p>(a) Sahiwal Tehsil;</p> <p>(b) Shahpur Tehsil;</p> <p>(c) Following Patwar Circles of Chak No.92/NB Qanungo Halqa of Sargodha Tehsil:</p> <ul style="list-style-type: none"> (i) Kolowal;
-------------------------	---

Handwritten signatures in blue ink are present at the bottom of the page, including a signature on the left and several signatures on the right.

(ii) Salar;

of Sargodha district.

NA-87 Khushab-I

- (a) Naushehra Tehsil;
- (b) Following areas of Khushab Tehsil:
- (i) Katha Sagral Qanungo Halqa;
 - (ii) Kund Qanungo Halqa;
 - (iii) Khushab-I Qanungo Halqa;
 - (iv) Khushab-II Qanungo Halqa;
 - (v) Municipal Committee Khushab (Charge No.15 to 17);
 - (vi) Municipal Committee Jauharabad (Charge No.13 & 14);
 - (vii) Municipal Committee Hadali (Charge No.10);
 - (viii) Municipal Committee Mitha Tiwana (Charge No.11);
 - (ix) Jauharabad Qanungo Halqa excluding Following Patwar Circles:
 - (1) Chak No.39/MB;
 - (2) Chak No.45-A/MB;
 - (3) Chak No.48/MB;
 - (4) Chak No.50/MB;
 - (5) Chak No.51/MB;
 - (x) Following Patwar Circles of Mitha Tiwana Qanungo Halqa:
 - (1) Bijjar Janubi;
 - (2) Botala;

of Khushab district.

NA-88 Khushab-II

- (a) Noorpur Thal Tehsil;
- (b) Quidabad Tehsil;
- (c) Following areas of Khushab Tehsil:
- (i) Girot Qanungo Halqa;
 - (ii) Mitha Tiwana Qanungo Halqa excluding Following Patwar Circles:
 - (1) Bijjar Janubi;
 - (2) Botala;
- (d) Following Patwar Circles of Jauharabad Qanungo Halqa:
- (i) Chak No.39/MB;
 - (ii) Chak No.45-A/MB;
 - (iii) Chak No.48/MB;
 - (iv) Chak No.50/MB;
 - (v) Chak No.51/MB;
- (e) Town Committee Girot (Charge No.12);

of Khushab district.

NA-89 Mianwali-I	<p>(a) Essa Khel Tehsil;</p> <p>(b) Municipal Committee Daud Khel (Charge No.10);</p> <p>(c) Following Qanungo Halqas of Mianwali Tehsil:</p> <ul style="list-style-type: none"> (i) Chak Rala Qanungo Halqa; (ii) Daud Khel Pacca; (iii) Rokhri; (iv) Mianwali-II; and (v) Mosa Khel Qanungo Halqa excluding following Patwar Circles: <ul style="list-style-type: none"> (1) Abba Khel; (2) Sultan Wala Sharqi; (3) Chhidru; <p>of Mianwali district.</p>
-------------------------	--

NA-90 Mianwali-II	<p>(a) Piplan Tehsil;</p> <p>(b) Mianwali Tehsil excluding Followings:</p> <ul style="list-style-type: none"> (i) Municipal Committee Daud Khel (Charge No.10); (ii) Chak Rala Qanungo Halqa; (iii) Daud Khel Pacca Qanungo Halqa; (iv) Rokhri Qanungo Halqa; (v) Mianwali-II Qanungo Halqa; and (vi) Following Patwar Circles of Mosa Khel Qanungo Halqa: <ul style="list-style-type: none"> (1) Abba Khel; (2) Sultan Wala Sharqi; (3) Chhidru; <p>of Mianwali district.</p>
--------------------------	--

NA-91 Bhakkar-I	<p>(a) Kallur Kot Tehsil;</p> <p>(b) Darya Khan Tehsil;</p> <p>(c) Following areas of Bhakkar Tehsil:</p> <ul style="list-style-type: none"> (i) Khansar Qanungo Halqa; (ii) Chak No.26/TDA Qanungo Halqa; (iii) Kotla Jam Dagar Town Committee; <p>of Bhakkar district.</p>
------------------------	---

NA-92 Bhakkar-II	<p>(a) Mankera Tehsil;</p> <p>(b) Bhakkar Tehsil excluding following areas:</p> <ul style="list-style-type: none"> (i) Khansar Qanungo Halqa; (ii) Chak No.26/TDA Qanungo Halqa; (iii) Kotla Jam Dagar Town Committee; <p>of Bhakkar district.</p>
-------------------------	---

NA-93 Chiniot-I	<p>(a) Lalian Tehsil;</p> <p>(b) Following areas of Bhawana Tehsil:</p> <ul style="list-style-type: none"> (i) Municipal Committee Bhawana (Charge No.5); (ii) Bhawana Qanungo Halqa; (iii) Mangoana Qanungo Halqa; (iv) Burkhurdar Patwar Circle of Kurk Muhammadi Sharif Qanungo Halqa; (v) Following Patwar Circles of Aminpur Qanungo Halqa: <ul style="list-style-type: none"> (1) Chak No.200/JB; (2) Chak No.204/JB; <p>of Chiniot district.</p>
------------------------	---

NA-94 Chiniot-II	<p>(a) Chiniot Tehsil;</p> <p>(b) Following areas of Bhawana Tehsil:</p> <ul style="list-style-type: none"> (i) Kurk Muhammadi Qanungo Halqa excluding Burkhurdar Patwar Circle; (ii) Aminpur Qanungo Halqa excluding following Patwar Circles: <ul style="list-style-type: none"> (1) Chak No.200/JB; (2) Chak No.204/JB; <p>of Chiniot district.</p>
-------------------------	---

NA-95 Faisalabad-I	<p>(a) Chak Jhumra Tehsil;</p> <p>(b) Following areas of Jaranwala Tehsil:</p> <ul style="list-style-type: none"> (i) Municipal Committe Khuranwala; (ii) Khuranwala Qanungo Halqa; (iii) Badianwala Qanungo Halqa; <p>(c) Chak 197-RB Patwar Circle of Gattwala Qanungo Halqa of Faisalabad Saddar Tehsil;</p> <p>of Faisalabad district.</p>
---------------------------	---

NA-96 Faisalabad-II	<p>(a) Municipal Committee Jaranwala;</p> <p>(b) Following Qanungo Halqas of Jaranwala Tehsil:</p> <ul style="list-style-type: none"> (i) Jaranwala City; (ii) Jaranwala Saddar; (iii) Lundianwala; (iv) Buchiana; (v) Chak Hamand; (vi) Awagat Qanungo Halqa excluding Chak No.216/RB Patwar Circle; <p>of Faisalabad district.</p>
----------------------------	--

NA-97 Faisalabad-III

- (a) Tandlianwala Tehsil;
- (b) Following Patwar Circles of Rodala Qanungo Halqa of Jaranwala Tehsil:
- (i) Chak No.362/GB;
 - (ii) Chak No.363/GB;
 - (iii) Chak No.366/GB;
 - (iv) Chak No.367/GB;
 - (v) Chak No.432/GB;
 - (vi) Chak No.581/GB;

of Faisalabad district

NA-98 Faisalabad-IV

- (a) Samundri Tehsil;
- (b) Rodala Qanungo Halqa excluding Following Patwar Circles of Jaranwala Tehsil:
- (i) Chak No.362/GB;
 - (ii) Chak No.363/GB;
 - (iii) Chak No.366/GB;
 - (iv) Chak No.367/GB;
 - (v) Chak No.432/GB;
 - (vi) Chak No.581/GB;
- (c) Following Patwar Circles of Satiana Qanungo Halqa of Jaranwala Tehsil:
- (i) Chak No.27/GB;
 - (ii) Chak No.34/GB;
 - (iii) Chak No.37/GB;
 - (iv) Chak No.39/GB;
 - (v) Chak No.40/GB;

of Faisalabad district

NA-99 Faisalabad-V

- (a) Following areas of Faisalabad Saddar Tehsil:
- (i) Municipal Committee Dijkot;
 - (ii) Dijkot Qanungo Halqa;
 - (iii) Sarshamir Qanungo Halqa;
 - (iv) Saddar-I Qanungo Halqa;
 - (v) Saddar-II Qanungo Halqa;
 - (vi) 246/RB Patwar Circle of Thikriwala Qanungo Halqa;
- (b) Chak No.216/RB Patwar Circle of Awagat Qanungo Halqa of Jaranwala Tehsil:
- (c) Satiana Qanungo Halqa of Jaranwala Tehsil excluding Following Patwar Circles:
- (i) Chak No.27/GB;
 - (ii) Chak No.34/GB;
 - (iii) Chak No.37/GB;
 - (iv) Chak No.39/GB;

(v) Chak No.40/GB;

of Faisalabad district.

NA-100 Faisalabad-VI

(a) Following Qanungo Halqas of Faisalabad Saddar Tehsil:

- (i) Narhwala;
- (ii) Thikriwala Qanungo Halqa excluding 246/RB Patwar Circle;
- (iii) Gattwala Qanungo Halqa excluding Following Patwar Circles:
 - (1) Chak No.197/RB;
 - (2) Chak No.198/RB;

of Faisalabad district

NA-101 Faisalabad-VII

(a) Chak No.198/RB Patwar Circle of Gattwala Qanungo Halqa of Faisalabad Saddar Tehsil;

(b) Following Census Charges of Metropolitan Corporation Faisalabad:

- (i) Charge No.20;
- (ii) Charge No.21;
- (iii) Charge No.22;
- (iv) Charge No.23;
- (v) Charge No.27;
- (vi) Charge No.28;
- (vii) Charge No.29;
- (viii) Charge No.30;
- (ix) Charge No.31;
- (x) Charge No.32;
- (xi) Charge No.33;
- (xii) Charge No.35;
- (xiii) Charge No.36;
- (xiv) Charge No.37; and
- (xv) Charge No.46;

of Faisalabad district.

NA-102 Faisalabad-VIII

(a) Following Census Charges of Metropolitan Corporation Faisalabad:

- (i) Charge No.04;
- (ii) Charge No.34;
- (iii) Charge No.38;
- (iv) Charge No.39;
- (v) Charge No.40;
- (vi) Charge No.41;
- (vii) Charge No.42;
- (viii) Charge No.43;

- (ix) Charge No.44;
- (x) Charge No.45;
- (xi) Charge No.47;
- (xii) Charge No.48;
- (xiii) Charge No.49;
- (xiv) Charge No.50;
- (xv) Charge No.51;
- (xvi) Charge No.52;
- (xvii) Charge No.53; and
- (xviii) Charge No.54;

of Faisalabad district.

NA-103 Faisalabad-IX

(a) Following Census Charges of Metropolitan Corporation Faisalabad:

- (i) Charge No.05;
- (ii) Charge No.08;
- (iii) Charge No.55;
- (iv) Charge No.56;
- (v) Charge No.57;
- (vi) Charge No.58;
- (vii) Charge No.59;
- (viii) Charge No.60;
- (ix) Charge No.61;
- (x) Charge No.62;
- (xi) Charge No.63;
- (xii) Charge No.64;
- (xiii) Charge No.65;
- (xiv) Charge No.66;
- (xv) Charge No.67;
- (xvi) Charge No.68;
- (xvii) Charge No.69;
- (xviii) Charge No.70;
- (xix) Charge No.71;
- (xx) Charge No.72; and
- (xxi) Charge No.73;

of Faisalabad district.

NA-104 Faisalabad-X

(a) Following Census Charges of Metropolitan Corporation Faisalabad:

- (i) Charge No.06;
- (ii) Charge No.07;
- (iii) Charge No.09;
- (iv) Charge No.10;
- (v) Charge No.11;
- (vi) Charge No.12;
- (vii) Charge No.13;

	<ul style="list-style-type: none"> (viii) Charge No.14; (ix) Charge No.15; (x) Charge No.16; (xi) Charge No.17; (xii) Charge No.18; (xiii) Charge No.19; (xiv) Charge No.24; (xv) Charge No.25; and (xvi) Charge No.26; <p>of Faisalabad district.</p>
--	---

NA-105 T.T.Singh-I	<ul style="list-style-type: none"> (a) Gojra Tehsil; (b) Following Patwar Circles of T.T.Singh-II Qanungo Halqa: <ul style="list-style-type: none"> (i) Chak No.375/JB; (ii) Chak No.377/JB; (iii) Chak No.389/JB; (c) Following Patwar Circles of Chohla Qanungo Halqa: <ul style="list-style-type: none"> (i) Chak No.287/JB; and (ii) Chak No.302/JB; <p>of T.T.Singh district.</p>
---------------------------	--

NA-106 T.T.Singh-II	<ul style="list-style-type: none"> (a) Municipal Committee T.T.Singh (Charge No.7 & 8); (b) Following Qanungo Halqas of T.T.Singh Tehsil: <ul style="list-style-type: none"> (i) T.T.Singh-I; (ii) Rajana; (iii) Khekha; (iv) Chutiana (v) T.T.Singh-II Qanungo Halqa excluding Following Patwar Circles: <ul style="list-style-type: none"> (1) Chak No.375/JB; (2) Chak No.377/JB; (3) Chak No.389/JB; (vi) Chohla Qanungo Halqa excluding Following Patwar Circles: <ul style="list-style-type: none"> (1) Chak No.287/JB; and (2) Chak No.302/JB; (c) Following Patwar Circles of Pir Mahal Qanungo Halqa of Pir Mahal Tehsil: <ul style="list-style-type: none"> (i) Chak No.322/GB; (ii) Chak No.332/GB; (iii) Chak No.327/GB; and (iv) Chak No.328/GB; <p>of T.T.Singh district.</p>
----------------------------	---

NA-107 T.T.Singh-III	<ul style="list-style-type: none"> (a) Kamalia Tehsil;
-----------------------------	---

(b) Pir Mahal Tehsil excluding Following Patwar Circles of Pir Mahal Qanungo Halqa of T.T.Singh Tehsil:

- (i) Chak No.322/GB;
- (ii) Chak No.332/GB;
- (iii) Chak No.327/GB;
- (iv) Chak No.328/GB;

of T.T.Singh district.

NA-108 Jhang-I

(a) 18-Hazari Tehsil;

(b) Following Qanungo Halqas of Jhang Tehsil:

- (i) Kot Isa Shah;
- (ii) Qadirpur;
- (iii) Hissam;
- (iv) Shah Jeewana;
- (v) Khewa;
- (vi) Cheela;
- (vii) Massan;
- (viii) Mochi Wala;
- (ix) Following Patwar Circles of Jhang-II Qanungo Halqa:
 - (1) Thatha Mahla;
 - (2) Pukkewala; and
 - (3) Habib;

of Jhang district.

NA-109 Jhang-II

(a) Jhang Tehsil excluding Following Qanungo Halqas:

- (i) Kot Isa Shah;
- (ii) Qadirpur;
- (iii) Hissam;
- (iv) Shah Jeewana;
- (v) Khewa;
- (vi) Cheela;
- (vii) Massan;
- (viii) Mochiwala;
- (ix) Following Patwar Circles of Jhang-II Qanungo Halqa:
 - (1) Thatha Mahla;
 - (2) Pukhenwala;
 - (3) Habib;

(b) Haveli Bahadar Shah Qanungo Halqa of Shorkot Tehsil;

of Jhang district.

NA-110 Jhang-III

(a) Ahmadpur Sial Tehsil;

(b) Shorkot Tehsil excluding Haveli Bahadar Shah Qanungo Halqa;

NA-111 Nankana Sahib-I

- (a) Sangla Hill Tehsil;
- (b) Shahkot Tehsil;
- (c) Following areas of Nankana Sahib Tehsil:
 - (i) Municipal Committee Warburton (Charge No.12);
 - (ii) Mohlan Qanungo Halqa;
 - (iii) Mustafabad Patwar Circle of Warburton Qanungo Halqa;
- (d) Following Patwar Circles of Nankana Sahib-I Qanungo Halqa:
 - (i) Sharen Jhangar;
 - (ii) Chak No.370/GB;
 - (iii) Chak No.572/GB;
 - (iv) Chak No.574/GB;
 - (v) Bal Lila; and
 - (vi) Malji Sahib;

of Nankana Sahib district.

NA-112 Nankana Sahib-II

- (a) Nankana Sahib Tehsil excluding following areas:
 - (i) Municipal Committee Warburton (Charge No.12);
 - (ii) Mohlan Qanungo Halqa;
 - (iii) Mustafabad Patwar Circle of Warburton Qanungo Halqa;
 - (iv) Following Patwar Circles of Nankana Sahib-I Qanungo Halqa:
 - (1) Sharen Jhangar;
 - (2) Chak No.370/GB;
 - (3) Chak No.572/GB;
 - (4) Chak No.574/GB;
 - (5) Bal Lila; and
 - (6) Malji Sahib;

of Nankana Sahib district.

NA-113 Sheikhpura-I

- (a) Muridke Tehsil;
- (b) Following areas of Ferozewala Tehsil:
 - (i) Municipal Committee Ferozewala (Charge No.7 & 8);
 - (ii) Ferozwala-I Qanungo Halqa;
 - (iii) Ferozwala-II Qanungo Halqa excluding following Patwar Circles:
 - (1) Faizpur Khurd;
 - (2) Wandiala Dial Shah;
 - (iv) Following Patwar Circles of Kot Pindi Dass Qanungo Halqa:
 - (1) Chak No.46/UCC; and

(2) Kala Shah Kakoo;

of Sheikhpura district.

NA-114 Sheikhpura-II

- (a) Sharaqpur Tehsil;
- (b) Following areas of Ferozewala Tehsil:
- (i) Municipal Committee Kot Abdul Malik (Charge No.5 & 6);
 - (ii) Abul Khair Qanungo Halqa;
 - (iii) Kot Pindi Daas Qanungo Halqa excluding following Patwar Circles:
 - (1) Chak No.46/UCC;
 - (2) Kala Shah Kakoo;
 - (iv) Following Patwar Circles of Ferozewala-II Qanungo Halqa:
 - (1) Faizpur Khurd;
 - (2) Wandiala Dial Shah;
- (c) Following areas of Sheikhpura Tehsil:
- (i) Baharianwala Qanungo Halqa excluding following Patwar Circles:
 - (ii) Sahoke Malian;
 - (iii) Jevan Pur Kalan;
 - (iv) Following Patwar Circles of Bhikki Qanungo Halqa of Sheikhpura Tehsil:
 - (1) Malowal;
 - (2) Bahuman; and
 - (3) Hoeke;

of Sheikhpura district.

NA-115 Sheikhpura-III

- Following areas of Sheikhpura Tehsil:
- (i) MC Sheikhpura (Charge No.8 to 14);
 - (ii) Sheikhpura Qanungo Halqa;
 - (iii) Jindiala Sher Khan Qanungo Halqa excluding following Patwar Circles:
 - (1) Jhabran;
 - (2) Isherke;
 - (3) Waran;
 - (4) Kaloke;
 - (iv) Bhikki Qanungo Halqa excluding following Patwar Circles:
 - (1) Malowal;
 - (2) Bahuman; and
 - (3) Hoeke;
 - (v) Following Patwar Circles of Baharianwala Qanungo Halqa:
 - (1) Sahoke Malian; and
 - (2) Jevan Pur Kalan;

of Sheikhupura district.

NA-116 Sheikhupura-IV

- (a) Safdarabad Tehsil;
- (b) Following areas of Sheikhupura Tehsil:
- (i) Municipal Committee Manawala Jodh Singh (Charge No.18);
 - (ii) Municipal Committee Farooqabad (Charge No.15 & 16);
 - (iii) Manawala Qanungo Halqa;
 - (iv) Farooqabad Qanungo Halqa;
 - (v) Ajniawala Qanungo Halqa;
 - (vi) Following Patwar Circles of Jandiala Sher Khan Qanungo Halqa:
 - (1) Jhabran ;
 - (2) Isherke;
 - (3) Waran; and
 - (4) Kaloqe;

of Sheikhupura district

NA-117 Lahore-I

- (a) Following Census Charges of Lahore City Tehsil:
- (i) Charge No.03;
 - (ii) Charge No.04;
 - (iii) Charge No.05;
 - (iv) Charge No.06;
 - (v) Charge No.07;
 - (vi) Charge No.08;
 - (vii) Charge No.09;
 - (viii) Charge No.10;
 - (ix) Charge No.11;
 - (x) Charge No.12;
 - (xi) Charge No.13;
 - (xii) Charge No.14; and
 - (xiii) Charge No.34;

of Lahore district.

NA-118 Lahore-II

- (a) Following Census Charges of Lahore City Tehsil:
- (i) Charge No.15;
 - (ii) Charge No.16;
 - (iii) Charge No.17;
 - (iv) Charge No.18;
 - (v) Charge No.19;
 - (vi) Charge No.20;
 - (vii) Charge No.21;
 - (viii) Charge No.22;
 - (ix) Charge No.23;

- (x) Charge No.24;
- (xi) Charge No.25;
- (xii) Charge No.26;
- (xiii) Charge No.27;
- (xiv) Charge No.28;
- (xv) Charge No.29;
- (xvi) Charge No.30;
- (xvii) Charge No.31;
- (xviii) Charge No.32;
- (xix) Charge No.33;
- (xx) Charge No.35; and
- (xxi) Charge No.36;

(b) Following Census Charges of Shalimar Tehsil:

- (i) Charge No.04;
- (ii) Charge No.06;
- (iii) Charge No.07;
- (iv) Charge No.37;
- (v) Charge No.38;
- (vi) Charge No.39; and
- (vii) Charge No.40;

of Lahore district.

NA-119 Lahore-III

(a) Following areas of Shalimar Tehsil:

- (i) Charge No.05;
- (ii) Charge No.08;
- (iii) Charge No.09;
- (iv) Charge No.10;
- (v) Charge No.11;
- (vi) Charge No.12;
- (vii) Charge No.13;
- (viii) Charge No.14;
- (ix) Charge No.15;
- (x) Charge No.16;
- (xi) Charge No.22;
- (xii) Charge No.23;
- (xiii) Charge No.24;
- (xiv) Charge No.25; and
- (xv) Charge No.26;
- (xvi) Following Census Circles of Charge No.27:
 - (1) Circle No.01;
 - (2) Circle No.02;
 - (3) Circle No.07;

(b) Charge No.05 except Circle No.03 of Lahore Cantt. Tehsil;

of Lahore district.

NA-120 Lahore-IV

(a) Charge No.02 of Lahore City Tehsil;

(b) Following areas of Shalimar Tehsil:

- (i) Charge No.01;

- (ii) Charge No.02; and
- (iii) Charge No.03;
- (iv) Following Circles of Charge No.33:
 - (1) Circle No.01; and
 - (2) Circle No.02;
- (c) Following areas of Lahore Cantt. Tehsil:
 - (i) Charge No.01;
 - (ii) Charge No.02 excluding following Circles:
 - (1) Circle No.01;
 - (2) Circle No.02;
 - (3) Circle No.03;
 - (4) Circle No.05;
 - (5) Circle No.06;
 - (6) Circle No.07;
 - (7) Circle No.08;
- (d) Following areas of Lahore Cantonment:
 - (i) Charge No.06; and
 - (ii) Charge No.07;

of Lahore district.

NA-121 Lahore-V

- (a) Following areas of Shalimar Tehsil:
 - (i) Charge No.17;
 - (ii) Charge No.18;
 - (iii) Charge No.19;
 - (iv) Charge No.20;
 - (v) Charge No.21;
 - (vi) Charge No.28;
 - (vii) Charge No.29;
 - (viii) Charge No.30;
 - (ix) Charge No.31;
 - (x) Charge No.32;
 - (xi) Charge No.33 excluding Circle No.01 & 02;
 - (xii) Charge No.34;
 - (xiii) Charge No.35; and
 - (xiv) Charge No.36;
- (b) Charge No.27 excluding Following Census Circles:
 - (i) Circle No.01;
 - (ii) Circle No.02; and
 - (iii) Circle No.07;

of Lahore district.

NA-122 Lahore-VI

- (a) Following areas of Lahore Cantt. Tehsil:
 - (i) Charge No.06;
 - (ii) Charge No.07;
 - (iii) Charge No.08;

- (iv) Circle No.03 of Charge No.05;
- (b) Following areas of Lahore Cantonment:
- (i) Charge No.01;
 - (ii) Charge No.02;
 - (iii) Charge No.03;
 - (iv) Charge No.04; and
 - (v) Charge No.05;
- (c) Walton Cantonment except following areas:
- (i) Charge No.03;
 - (ii) Charge No.04;
 - (iii) Circle No.01,02,03 & 06 of Charge No.09;
 - (iv) Circle No.07, 08 & 09 of Charge No.11;

of Lahore district.

NA-123 Lahore-VII

- (a) Following areas of Lahore Cantt. Tehsil:
- (i) Following Circles of Charge No.02:
 - (1) Circle No.01;
 - (2) Circle No.02;
 - (3) Circle No.03;
 - (4) Circle No.05;
 - (5) Circle No.06;
 - (6) Circle No.07;
 - (7) Circle No.08;
 - (ii) Charge No.03;
 - (iii) Charge No.04;
- (b) Following areas of Model Town Tehsil:
- (i) Charge No.01;
 - (ii) Charge No.38;
 - (iii) Following Circles of Charge No.03:
 - (1) Circle No.01;
 - (2) Circle No.02;
 - (3) Circle No.06;
 - (iv) Charge No.02 excluding following Circles:
 - (1) Circle No.01;
 - (2) Circle No.02;
 - (3) Circle No.03;
 - (4) Circle No.05;
 - (v) Following Circles of Charge No.16:
 - (1) Circle No.09;
 - (2) Circle No.10;
- (c) Following areas of Charge No.11 of Walton Cantonment;
- (i) Circle No.7;
 - (ii) Circle No.8;
 - (iii) Circle No.9;
- (d) Following Circles of Charge No.05 of Raiwind Tehsil:
- (i) Circle No.01;

- (ii) Circle No.04;
- (iii) Circle No.07;
- (iv) Circle No.08;

of Lahore district.

NA-124 Lahore-VIII

- (a) Following areas of Model Town Tehsil:
 - (i) Following Circles of Charge No.02:
 - (1) Circle No.01;
 - (2) Circle No.02;
 - (3) Circle No.03;
 - (4) Circle No.05;
 - (ii) Charge No.03 excluding following Circles:
 - (1) Circle No.01;
 - (2) Circle No.02;
 - (3) Circle No.06;
 - (iii) Charge No.04 excluding following Circles:
 - (1) Circle No.01;
 - (2) Circle No.02;
 - (iv) Charge No.16 excluding following Circles:
 - (1) Circle No.01;
 - (2) Circle No.02;
 - (3) Circle No.03
 - (4) Circle No.04;
 - (5) Circle No.09; and
 - (6) Circle No.10;
- (b) Following Circles of Charge No.04 of Raiwind Tehsil:
 - (i) Circle No.03;
 - (ii) Circle No.04;
 - (iii) Circle No.05;

of Lahore district

NA-125 Lahore-IX

- (a) Raiwind Tehsil excluding following areas:
 - (i) Circle No.01 and 07 of Charge No.01;
 - (ii) Circle No.03, 04 and 05 of Charge No.04;
 - (iii) Circle No.01, 04, 07 and 08 of Charge No.05;

of Lahore district.

NA-126 Lahore-X

- (a) Following Charges of Lahore City Tehsil;
 - Charge No.01;
 - Charge No.59;
- (b) Following Circles of Charge No.01 of Raiwind Tehsil:
 - (i) Circle No.01 and
 - (ii) Circle No.07;
- (c) Following Circles of Charge No.04 of Model Town Tehsil:

- (i) Circle No.01 and
- (ii) Circle No.02;

of Lahore district.

NA-127 Lahore-XI

(a) Following areas of Model Town Tehsil:

- (i) Charge No.11;
- (ii) Charge No.12;
- (iii) Charge No.13;
- (iv) Charge No.14;
- (v) Charge No.15;
- (vi) Charge No.17;
- (vii) Charge No.18;
- (viii) Charge No.19;
- (ix) Charge No.20;
- (x) Charge No.21;
- (xi) Charge No.24 and
- (xii) Charge No.25;
- (xiii) Following Circles of Charge No.16:
 - (1) Circle No.01;
 - (2) Circle No.02;
 - (3) Circle No.03 and
 - (4) Circle No.04;

(b) Following Circles of Charge No.09 of Walton Cantonment:

- (i) Circle No.01;
- (ii) Circle No.02;
- (iii) Circle No.03 and
- (iv) Circle No.06;

of Lahore district.

NA-128 Lahore-XII

(a) Following areas of Model Town Tehsil:

- (i) Charge No.05;
- (ii) Charge No.06;
- (iii) Charge No.07;
- (iv) Charge No.08;
- (v) Charge No.09;
- (vi) Charge No.10;
- (vii) Charge No.22;
- (viii) Charge No.23;
- (ix) Charge No.26;
- (x) Charge No.27;
- (xi) Charge No.28;
- (xii) Charge No.29;
- (xiii) Charge No.30;
- (xiv) Charge No.31;
- (xv) Charge No.32;

- (xvi) Charge No.33;
(xvii) Charge No.34;
(xviii) Charge No.35;
(xix) Charge No.36 and
(xx) Charge No.37;
- (b) Charge No.68 except Circle No.3 of Lahore City Tehsil;
- (c) Following areas of Lahore Cantt. Tehsil:
- (i) Charge No.09;
(ii) Charge No.10;
(iii) Charge No.11; and
(iv) Charge No.12;
- (d) Following areas of Walton Cantonment.:
- (i) Charge No.03;
(ii) Charge No.04;
- of Lahore district.

NA-129 Lahore-XIII

- (a) Following areas of Lahore City Tehsil:
- (i) Charge No.37;
(ii) Charge No.38;
(iii) Charge No.39;
(iv) Charge No.50;
(v) Charge No.51;
(vi) Charge No.52;
(vii) Charge No.53;
(viii) Charge No.54;
(ix) Charge No.55;
(x) Charge No.56;
(xi) Charge No.57;
(xii) Charge No.58;
(xiii) Charge No.66; and
(xiv) Charge No.67;
- of Lahore district.

NA-130 Lahore-XIV

- (a) Following areas of Lahore City Tehsil:
- (i) Charge No.40;
(ii) Charge No.41;
(iii) Charge No.42;
(iv) Charge No.43;
(v) Charge No.44;
(vi) Charge No.45;
(vii) Charge No.46;
(viii) Charge No.47;
(ix) Charge No.48;
(x) Charge No.49;
(xi) Charge No.60;







- (xii) Charge No.61;
- (xiii) Charge No.62;
- (xiv) Charge No.63;
- (xv) Charge No.64;
- (xvi) Charge No.65;
- (xvii) Circle No.3 of Charge No.68;
- (xviii) Charge No.69; and
- (xix) Charge No.70;

of Lahore district.

NA-131 Kasur-I

Following areas of Kasur Tehsil:

- (a) MC Kasur;
- (b) Municipal Committee Mustafabad;
 - (i) Ganda Singh Wala Qanungo Halqa;
 - (ii) Mustafa Abad Qanungo Halqa;
 - (iii) Kasur-II Qanungo Halqa;
 - (iv) Kasur-I Qanungo Halqa excluding Following Patwar Circles:
 - (1) Athil Pur;
 - (2) Aurara;
 - (v) Following Patwar Circles of Bhila Hithar Qanungo Halqa:
 - (1) Bhalla;
 - (2) Bhila Hithar
 - (vi) Lakhanke Patwar Circle of Raja Jang Qanungo Halqa;

of Kasur district.

NA-132 Kasur-II

(a) Kot Radha Kishan Tehsil;

(b) Following areas of Kasur Tehsil:

- (i) Municipal Committee Khudian;
- (ii) Municipal Committee Raja Jang;
- (iii) Khudian Qanungo Halqa;
- (iv) Usman Wala Qanungo Halqa;
- (v) Raja Jang Qanungo Halqa excluding Lakhanke Patwar Circle;
- (vi) Bhila Hithar Qanungo Halqa excluding following Patwar Circles:
 - (1) Bhalla;
 - (2) Bhila Hithar;
- (vii) Following Patwar Circles of Kasur-I Qanungo Halqa:
 - (1) Athil Pur and
 - (2) Aurara;

of Kasur district.

NA-133 Kasur-III	<p>(a) Chunian Tehsil;</p> <p>(b) Following Patwar Circles of Pattoki-I Qanungo Halqa of Pattoki Tehsil:</p> <ul style="list-style-type: none"> (i) Chak No.34; (ii) Chakoki; and (iii) Wan Adhan; <p>of Kasur district.</p>
-------------------------	---

NA-134 Kasur-IV	<p>(a) Pattoki Tehsil excluding Following Patwar Circles of Pattoki-I Qanungo Halqa:</p> <ul style="list-style-type: none"> (i) Chak No.34; (ii) Chakoki; and (iii) Wan Adhan; <p>of Kasur district.</p>
------------------------	---

NA-135 Okara-I	<p>(a) Okara Tehsil excluding following areas:</p> <ul style="list-style-type: none"> (i) Municipal Corporation Okara (Charge No.8 to 13, 15,16); (ii) Okara Cantonment (Circle No.1,2,3 of Charge No.1); (iii) Okara Cantt Qanungo Halqa; (iv) Okara City-I Qanungo Halqa; (v) Okara City-II Qanungo Halqa; (vi) Following Patwar Circles of Akbar Qanungo Halqa of Okara Tehsil: <ul style="list-style-type: none"> (1) Chak No.22/GD; (2) Chak No.40/3-R; (3) Chak No.42/3-R; (4) Chak No.46/3-R; (5) Chak No.49/3-R; (6) Chak No.52/3-R; <p>(b) Renala Khurd Tehsil excluding Akhtarabad Qanungo Halqa;</p> <p>of Okara district.</p>
-----------------------	--

NA-136 Okara-II	<p>(a) Municipal Corporation Okara (Charge No.8,9,10,11,12,13,15,16);</p> <p>(b) Following areas of Okara Tehsil:</p> <ul style="list-style-type: none"> (i) Okara Cantt (Charge No.1 excluding Circle No.4 & 5); (ii) Okara Cantt Qanungo Halqa; (iii) Okara City-I Qanungo Halqa; (iv) Okara City-II Qanungo Halqa; <p>(c) Following Patwar Circles of Akbar Qanungo Halqa of Okara Tehsil:</p> <ul style="list-style-type: none"> (i) Chak No.22/GD; (ii) Chak No.40/3-R; (iii) Chak No.42/3-R;
------------------------	---

- (iv) Chak No.46/3-R;
- (v) Chak No.49/3-R;
- (vi) Chak No.52/3-R;

of Okara district.

NA-137 Okara-III

- (a) Following areas of Depalpur Tehsil:
- (i) Municipal Committee Depalpur (Charge No.15 &16);
 - (ii) Municipal Committee Hujra Shah Muqem (Charge No.22 &23);
 - (iii) Depalpur-I Qanungo Halqa;
 - (iv) Depalpur-II Qanungo Halqa;
 - (v) Hujra-I Qanungo Halqa;
 - (vi) Sher Garh Qanungo Halqa;
 - (vii) Vendala Jageer Qanungo Halqa;
 - (viii) Pipli Pahar Qanungo Halqa;
- (b) Akhtarabad Qanungo Halqa of Renala Khurd Tehsil;

of Okara district.

NA-138 Okara-IV

- (a) Depalpur Tehsil excluding Following areas:
- (i) Municipal Committee Depalpur (Charge No.15 &16);
 - (ii) Municipal Committee Hujra Shah Muqem (Charge No.22 &23);
 - (iii) Depalpur-I Qanungo Halqa;
 - (iv) Depalpur-II Qanungo Halqa;
 - (v) Hujra-I Qanungo Halqa;
 - (vi) Sher Garh Qanungo Halqa;
 - (vii) Vendala Jageer Qanungo Halqa;
 - (viii) Pipli Pahar Qanungo Halqa;

of Okara district.

NA-139 Pakpattan-I

- (a) Pakpattan Tehsil excluding Noorpur Qanungo Halqa except Following Patwar Circles:
- (i) 93/D;
 - (ii) Rakh Malka Hans;

of Pakpattan district.

NA-140 Pakpattan-II

- (a) Arifwala Tehsil;
- (b) Noorpur Qanungo Halqa of Pakpattan Tehsil excluding Following Patwar Circles:
- (i) 93/D;
 - (ii) Rakh Malka Hans;

of Pakpattan district.

<p>NA-141 Sahiwal-I</p>	<p>(a) Municipal Corporation Sahiwal (Charge No.9 to 12);</p> <p>(b) Following areas of Sahiwal Tehsil:</p> <ul style="list-style-type: none"> (i) Noor Shah Qanungo Halqa; (ii) Qadirabad Qanungo Halqa; (iii) Yousafwala Qanungo Halqa excluding Following Patwar Circles: <ul style="list-style-type: none"> (1) Chak No.78/5-L; (2) Chak No.80/5-L; (3) Chak No.111/9-L; (iv) Following Patwar Circles of Sahiwal Qanungo Halqa: <ul style="list-style-type: none"> (1) Chak No.78/5-R; (2) Chak No.81/5-R; (3) Chak No.90/9-L; <p>(c) Circle No.04 & 05 of Okara Cantt (falling under the revenue jurisdiction of Sahiwal District);</p> <p>of Sahiwal district.</p>
--------------------------------	---

<p>NA-142 Sahiwal-II</p>	<p>(a) Following areas of Sahiwal Tehsil:</p> <ul style="list-style-type: none"> (i) Muhammad Pur Qanungo Halqa; (ii) Harappa Qanungo Halqa; (iii) Nai Wala Qanungo Halqa; (iv) Dera Rahim Qanungo Halqa; (v) Sahiwal Qanungo Halqa excluding following Patwar Circles: <ul style="list-style-type: none"> (1) Chak No.78/5-R; (2) Chak No.81/5-R; (3) Chak No.90/9-L; (vi) Following Patwar Circles of Yousafwala Qanungo Halqa: <ul style="list-style-type: none"> (1) Chak No.78/5-L; (2) Chak No.80/5-L; (3) Chak No.111/9-L; <p>(b) Town Committee Kameer (Charge No.13);</p> <p>(c) Town Committee Harrappa (Charge No.14);</p> <p>(d) Following areas of Chichawatni Tehsil:</p> <ul style="list-style-type: none"> (i) Dad Fatiana Qanungo Halqa; (ii) Following Patwar Circles of Ghaziabad Qanungo Halqa: <ul style="list-style-type: none"> (1) Chak No.161/9-L; (2) Chak No.162/9-L; (3) Chak No.164/9-L; (4) Chak No.173/9-L; (5) Chak No.174/9-L; (6) Chak No.12/11-L; (7) Chak No.18/11-L; (8) Chak No.20/11-L; (9) Chak No.22/11-L;
---------------------------------	---

of Sahiwal district.

NA-143 Sahiwal-III

- (a) Following areas of Chichawatni Tehsil:
- (i) Municipal Committee Chichawatni (Charge No.8 & 9);
 - (ii) Chichawatni Qanungo Halqa;
 - (iii) Kassowal Qanungo Halqa;
 - (iv) Iqbal Nagar Qanungo Halqa;
 - (v) Shah Kot Qanungo Halqa;
 - (vi) Okanwala Qanungo Halqa;
- (b) Following Patwar Circles of Ghaziabad Qanungo Halqa:
- (i) Chak No.169/9-L;
 - (ii) Chak No.171/9-L;
 - (iii) Chak No.21/11-L;
 - (iv) Chak No.24/11-L;
 - (v) Chak No.28/11-L;
 - (vi) Chak No.31/11-L;

of Sahiwal district.

NA-144 Khanewal-I

- (a) Municipal Committee Kabirwala (Charge No.10);
- (b) Town Committee Sarai Sidhu (Charge No.12);
- (c) Following Qanungo Halqas of Kabirwala Tehsil:
- (i) Chak No.25/Ghagh;
 - (ii) Sardarpur;
 - (iii) Salar Wahin Kohna;
 - (iv) Kukkar Hatta;
 - (v) Sarai Sidhu;
 - (vi) Bagar excluding following Patwar Circles:
 - (1) Nehale Wala;
 - (2) Jahan Pur;
 - (3) Jalil Pur;
 - (4) Bare Wala;
 - (vii) Kabir Wala-I excluding following Patwar Circles:
 - (1) Mubarik Pur;
 - (2) Kot Bahadur;
 - (3) Kaure Wala;
 - (4) Chak 14/V;
 - (viii) 5-Kassi Patwar Circle of Kabir Wala-II Qanungo Halqa;
 - (ix) Abdul Hakeem Qanungo Halqa excluding following Patwar Circles:
 - (1) Hataran;
 - (2) Abdul Hakeem;
 - (3) Batian;

- (4) Umeed Garh;
- (5) Gobind Garh;
- (6) Jalla Pahore;

of Khanewal district.

NA-145 Khanewal-II

- (a) Municipal Committee Khanewal (Charge No.7 to 9);
- (b) Town Committee Makhdoom Pur Pahoran;
- (c) Town Committee Abdul Hakeem (Charge No.11);
- (d) Khanewal Kohna Qanungo Halqa excluding Nanakpur Patwar Circle;
- (e) Zakhira Khanewal Patwar Circle of Kacha Khuh Qanungo Halqa;
- (f) Following Patwar Circles of Abdul Hakeem Qanungo Halqa of Kabirwala Tehsil:
 - (i) Hataran;
 - (ii) Abdul Hakeem;
 - (iii) Batian;
 - (iv) Umeed Garh;
 - (v) Gobind Garh;
 - (vi) Jalla Pahore;
- (g) Following Patwar Circles of Bagar Qanungo Halqa of Kabirwala Tehsil:
 - (i) Nahale Wala;
 - (ii) Jahan Pur;
 - (iii) Jalil Pur;
 - (iv) Bare Wala;
- (h) Following Patwar Circles of Kabirwala-I Qanungo Halqa of Kabirwala Tehsil:
 - (i) Mubarak Pur;
 - (ii) Kot Buhadar;
 - (iii) Kaure Wala;
 - (iv) Chak No.14/V;
- (i) 14/8-R Qanungo Halqa of Khanewal Tehsil;
- (j) Kabirwala-II Qanungo Halqa excluding 5-Kassi Patwar Circle;
- (k) Khanewal Patwar Circle of Khanewal-I Qanungo Halqa;

of Khanewal district.

NA-146 Khanewal-III

- (a) Mian Channu Tehsil;

of Khanewal district.

NA-147 Khanewal-IV

- (a) Jahanian Tehsil;
- (b) Following Qanungo Halqas of Khanewal Tehsil:

- (i) Chak Shahana;
- (ii) Khanewal-II;
- (iii) Kacha Khuh excluding Zakhera Khanewal Patwar Circle;
- (iv) Khanewal-I excluding Khanewal Patwar Circle;
- (v) Nanakpur Patwar Circle of Khanewal Kohna Qanungo Halqa;

of Khanewal district.

NA-148 Multan-I

- (a) Multan Cantonment;
- (b) Multan Cantonment Qanungo Halqa of Multan City Tehsil;
- (c) Town Committee Qadir Pur Ran;
- (d) Following areas of Multan Saddar Tehsil:
 - (i) Bosan Qanungo Halqa;
 - (ii) Nawab Pur Qanungo Halqa;
 - (iii) Sher Shah Qanungo Halqa excluding following Patwar Circles:
 - (1) Sher Shah;
 - (2) Sultan Pur Hammar;
 - (3) Buch;
 - (4) Khokharan;
 - (5) Ferozpur;
 - (6) Labar;
 - (7) Kotla Kamboh; and
 - (8) Hamid Pur Kanaura;
 - (iv) Bangle Wala Gharbi Patwar Circle of Tate Pur Qanungo Halqa;
 - (v) Qadir Pur Ran Qanungo Halqa excluding following Patwar Circles:
 - (1) Karpal Pur;
 - (2) Sujan Pur;
- (e) Muzafarabad Qanungo Halqa excluding Bahawalpur Sukha Patwar Circle of City Tehsil;
- (f) Following Census Circles of Charge No.5:
 - (i) Circle No.07;
 - (ii) Circle No.08;
 - (iii) Circle No.09; and
 - (iv) Circle No.10;
- (g) Following Census Circles of Charge No.6:
 - (i) Circle No.07;
 - (ii) Circle No.08;
 - (iii) Circle No.09;
 - (iv) Circle No.10; and
 - (v) Circle No.11;
- (h) Following Census Circles of Charge No.7:
 - (i) Circle No.10;

- (ii) Circle No.11; and
- (iii) Circle No.12;

of Multan district.

NA-149 Multan-II

(a) Following Census Charges of Metropolitan Corporation Multan:

- (i) Charge No.04;
- (ii) Charge No.09;
- (iii) Charge No.11;
- (iv) Charge No.23;
- (vi) Charge No.05 excluding Following Census Circles:
 - (1) Circle No.07;
 - (2) Circle No.08;
 - (3) Circle No.09; and
 - (4) Circle No.10;
- (vii) Charge No.06 excluding following Circles:
 - (1) Circle No.07;
 - (2) Circle No.08;
 - (3) Circle No.09;
 - (4) Circle No.10; and
 - (5) Circle No.11;
- (viii) Charge No.07 excluding following Census Circles:
 - (1) Circle No.10;
 - (2) Circle No.11; and
 - (3) Circle No.12;
- (ix) Charge No.08 excluding following Census Circles:
 - (1) Circle No.10;
 - (2) Circle No.11; and
 - (3) Circle No.13;
- (x) Charge No.10 excluding Following Census Circles:
 - (1) Circle No.04;
 - (2) Circle No.05; and
 - (3) Circle No.06;

of Multan district

NA-150 Multan-III

(a) Following Census Charges of Metropolitan Corporation Multan:

- (i) Charge No.12;
- (ii) Charge No.13;
- (iii) Charge No.14;
- (iv) Charge No.15;
- (v) Charge No.16;
- (vi) Charge No.19;
- (vii) Charge No.20;
- (viii) Charge No.21;

- (ix) Charge No.22;
- (x) Charge No.24;
- (xi) Charge No.25;
- (xii) Charge No.26;
- (xiii) Following Census Circles of Charge No.10:
 - (1) Circle No.04;
 - (2) Circle No.05;
 - (3) Circle No.06;
- (xiv) Charge No.17 excluding following Circles:
 - (1) Circle No.01;
 - (2) Circle No.02;
 - (3) Circle No.07;
 - (4) Circle No.08;
- (xv) Following Circles of Charge No.18:
 - (1) Circle No.01;
 - (2) Circle No.02;
 - (3) Circle No.05;

of Multan district.

NA-151 Multan-IV

- (a) Following Circles of Charge No.08 of Metropolitan Corporation Multan:
 - (i) Circle No.10;
 - (ii) Circle No.11; and
 - (iii) Circle No.13;
- (b) Following Circles of Charge No.17 of Metropolitan Corporation Multan:
 - (i) Circle No.01;
 - (ii) Circle No.02;
 - (iii) Circle No.07; and
 - (iv) Circle No.08;
- (c) Charge No.18 excluding following Circles of Metropolitan Corporation Multan:
 - (i) Circle No.01;
 - (ii) Circle No.02; and
 - (iii) Circle No.05;
- (d) Town Committee Makhdoom Rasheed;
- (e) Following Qanungo Halqas of Multan Saddar Tehsil:
 - (i) Jalil;
 - (ii) Arain;
 - (iii) Makhdoom Rasheed-I;
 - (iv) Makhdoom Rasheed-II;
 - (v) Tate Pur Qanungo Halqa excluding Bangle Wala Gharbi Patwar Circle;
 - (vi) Following Patwar Circles of Qadir Pur Ran Qanungo Halqa:
 - (1) Karpal Pur; and

- (2) Sujan Pur;
- (f) Multan City Qanungo Halqa of Multan City Tehsil;
- (g) Bahawalpur Sukha Patwar Circle of Muzafarabad Qanungo Halqa;
- of Multan district.

NA-152 Multan-V

- (a) Shujabad Tehsil excluding Following areas:
- (i) Gunwen Qanungo Halqa;
- (ii) Raja Ram Qanungo Halqa except Following Patwar Circles:
- (1) Basti Dad;
- (2) Raja Ram;
- (3) Kotli Najabat;
- (4) Wahi Bhakkar;
- (5) Wai Sawaya; and
- (6) Chak No.13/F;
- (iii) Following Patwar Circles of Gajuhata Qanungo Halqa:
- (1) Bhana;
- (2) Begran;
- (3) Gurdaizpur; and
- (4) Dhondo;
- (b) Following areas of Multan Saddar Tehsil:
- (i) Qasba Qanungo Halqa;
- (ii) Mubarik Pur Qanungo Halqa;
- (iii) Following Patwar Circles of Sher Shah Qanungo Halqa:
- (1) Sher Shah;
- (2) Sultan Pur Hammar;
- (3) Buch;
- (4) Khokharan;
- (5) Ferozpur;
- (6) Labar;
- (7) Kotla Kamboh; and
- (8) Hamid Pur Kanaura;
- of Multan district.

NA-153 Multan-VI

- (a) Jalalpur Pirwala Tehsil;
- (b) Following Qanungo Halqas of Shujabad Tehsil:
- (i) Gunwen;
- (ii) Raja Ram excluding Following Patwar Circles:
- (1) Basti Dad;
- (2) Raja Ram;
- (3) Kotli Najabat;
- (4) Wahi Bhakkar;

- (5) Wai Sawaya; and
(6) Chak No.13/F;
- (c) Following Patwar Circles of Gajuhata Qanungo Halqa:
- (i) Bhana;
 - (ii) Begran;
 - (iii) Gurdaizpur; and
 - (iv) Dhondo;
- of Multan district.

NA-154 Lodhran-I

- (a) Kehror Pacca Tehsil;
- (b) Dunaya Pur Tehsil excluding following areas:
- (i) 02/L Qanungo Halqa;
 - (ii) Following Patwar Circles of 034/M Qanungo Halqa:
 - (1) Chak No.01 to 04/MPR;
 - (2) Kotli Wajwa;
 - (3) 044/M;
- of Lodhran district.

NA-155 Lodhran-II

- (a) Lodhran Tehsil;
- (b) 02/L Qanungo Halqa of Duniyapur Tehsil;
- (c) Following Patwar Circles of 34/M Qanungo Halqa of Duniyapur Tehsil:
- (i) Chak No.01 to 04/MPS;
 - (ii) Kotli Wajwa;
 - (iii) 044/M;
- of Lodhran district.

NA-156 Vehari-I

- (a) Municipal Committee Burewala (Charge No.9 to 14);
- (b) Following areas of Burewala Tehsil:
- (i) Burewala-I Qanungo Halqa;
 - (ii) 3-R (Burewala) Qanungo Halqa;
 - (iii) Sheikh Fazil Qanungo Halqa;
 - (iv) Chak 215/EB Qanungo Halqa;
 - (v) Gaggo Qanungo Halqa;
 - (vi) Following Patwar Circles of Umarpur Qanungo Halqa:
 - (1) Chak No.267/EB;
 - (2) Chak No.271/EB; and
 - (3) Chak No.287/EB;
- of Vehari district.

NA-157 Vehari-II

- (a) Following areas of Burewala Tehsil:
- (i) Burewala-II Qanungo Halqa;
 - (ii) Joiya Qanungo Halqa;

	<p>(iii) Umarpur Qanungo Halqa excluding following Patwar Circles:</p> <p>(1) Chak No.267/EB;</p> <p>(2) Chak No.271/EB;</p> <p>(3) Chak No.287/EB;</p> <p>(b) Following areas of Vehari Tehsil:</p> <p>(i) Ludan Qanungo Halqa;</p> <p>(ii) Machiwala Qanungo Halqa;</p> <p>(iii) Kusamsar Qanungo Halqa excluding 18/W-B Patwar Circle of Vehari Tehsil;</p> <p>(iv) Following Patwar Circles of 3-R (Vehari) Qanungo Halqa:</p> <p>(1) Chak No.178/EB;</p> <p>(2) Chak No.186/EB;</p> <p>of Vehari district.</p>
--	---

NA-158 Vehari-III	<p>(a) Municipal Committee Vehari;</p> <p>(b) Town Committee Karampur (old) of Mailsi Tehsil;</p> <p>(c) Following Qanungo Halqas of Vehari Tehsil:</p> <p>(i) Vehari-I;</p> <p>(ii) Vehari-II;</p> <p>(iii) 10-L;</p> <p>(iv) 3-R (Vehari) Qanungo Halqa excluding Following Patwar Circles:</p> <p>(1) Chak No.178/EB;</p> <p>(2) Chak No.186/EB;</p> <p>(v) 18/W-B Patwar Circle of Kusamsar Qanungo Halqa of Vehari Tehsil;</p> <p>(d) Following Qanungo Halqas of Mailsi Tehsil:</p> <p>(i) Karampur;</p> <p>(ii) Mitro;</p> <p>of Vehari district.</p>
--------------------------	--

NA-159 Vehari-IV	<p>(a) Municipal Committee Mailsi;</p> <p>(b) Town Committee Jalla Jeem;</p> <p>(c) Town Committee Tiba Sultanpur;</p> <p>(d) Following Qanungo Halqas of Mailsi Tehsil:</p> <p>(i) Mailsi-I;</p> <p>(ii) Mailsi-II;</p> <p>(iii) Fatehpur;</p> <p>(iv) Lal Sagu;</p> <p>(v) Mehfoozabad;</p> <p>(vi) Tiba Sultanpur;</p> <p>(vii) 7/R Garrah Morre;</p> <p>of Vehari district.</p>
-------------------------	---

NA-160 Bahawalnagar-I

- (a) Minchinabad Tehsil;
- (b) Following areas of Bahawalnagar Tehsil:
- (i) Rojhanwali-I Qanungo Halqa;
 - (ii) Rojhanwali-II Qanungo Halqa;
 - (iii) Sadiq Pur Qanungo Halqa;
- (c) Following Patwar Circles of Bahawalnagar Qanungo Halqa:
- (i) Chaweka Otar;
 - (ii) Bahmunwala;
- (d) Takht Mahal Qanungo Halqa excluding following Patwar Circles:
- (i) Kapuran;
 - (ii) Chak Ghulam Muhammad;
 - (iii) Aminabad;
 - (iv) Muhammad Asad Khan;

of Bahawalnagar district.

NA-161 Bahawalnagar-II

- (a) Following areas of Bahawalnagar Tehsil:
- (i) Municipal Committee Bahawalnagar (Charge No.9 to 11);
 - (ii) Municipal Committee Donga Bonga (Charge No.12);
 - (iii) Donga Bonga Qanungo Halqa;
 - (iv) Kot Sher Muhammad Qanungo Halqa;
 - (v) Jandwala Qanungo Halqa;
 - (vi) Bahawalnagar Qanungo Halqa excluding Following Patwar Circles:
 - (1) Chaweka Otar;
 - (2) Bahmunwala;
 - (vii) Following Patwar Circles of Takht Mahal Qanungo Halqa:
 - (1) Kapuran;
 - (2) Chak Ghulam Muhammad;
 - (3) Aminabad;
 - (4) Muhammad Asad Khan;
- (b) Following areas of Chishtian Tehsil:
- (i) Gajjiani-I Qanungo Halqa;
 - (ii) Gajjiani-II Qanungo Halqa;
 - (iii) Maharan Shareef Qanungo Halqa;

of Bahawalnagar district.

NA-162 Bahawalnagar-III


- (a) Chishtian Tehsil excluding Following areas:
- (i) Gajjiani-I Qanungo Halqa;
 - (ii) Gajjiani-II Qanungo Halqa;
 - (iii) Maharan Shareef Qanungo Halqa;
- (b) Following areas of Haroonabad Tehsil:

	<ul style="list-style-type: none"> (i) Jourkanwala Qanungo Halqa excluding 69-4R Patwar Circle; (ii) Qaziwala Qanungo Halqa; (iii) Yateem Wala Qanungo Halqa excluding following Patwar Circles: <ul style="list-style-type: none"> (1) 127/6-R; (2) 132/6-R; (iv) Following Patwar Circles of Faqeer Wali Qanungo Halqa: <ul style="list-style-type: none"> (1) 104/6-R; (2) 111/6-R; <p>of Bahawalnagar district.</p>
--	---

<p>NA-163 Bahawalnagar-IV</p>	<ul style="list-style-type: none"> (a) Fort Abbas Tehsil; (b) Following areas of Haroonabad Tehsil: <ul style="list-style-type: none"> (i) Municipal Committee Haroonabad (Charge No.7); (ii) Town Committee Faqeer Wali (Charge No.8); (iii) Haroonabad Qanungo Halqa; (iv) Faqeer Wali Qanungo Halqa excluding following Patwar Circles: <ul style="list-style-type: none"> (1) 104/6-R; (2) 111/6-R; (v) Darkhanwala Qanungo Halqa; (vi) Following Patwar Circles of Yateem Wala Qanungo Halqa: <ul style="list-style-type: none"> (1) 127/6-R; (2) 132/6-R; (vii) 69/4-R Patwar Circle of Jourkanwala Qanungo Halqa; <p>of Bahawalnagar district.</p>
--------------------------------------	---

<p>NA-164 Bahawalpur-I</p>	<ul style="list-style-type: none"> (a) Khairpur Tamewali Tehsil; (b) Hasilpur Tehsil; (c) Abbas Nagar Qanungo Halqa of Bahawalpur Saddar Tehsil; <p>of Bahawalpur district.</p>
-----------------------------------	--

<p>NA-165 Bahawalpur-II</p>	<ul style="list-style-type: none"> (a) Yazman Tehsil; (b) Following areas of Bahawalpur Saddar Tehsil: <ul style="list-style-type: none"> (i) Hamatiyan Qanungo Halqa; (ii) Baghdad-ul-Jadeed Qanungo Halqa except Chak No.14 BC Patwar Circle; <p>of Bahawalpur district.</p>
------------------------------------	---



NA-166 Bahawalpur-III	<p>(a) Following areas of Ahmed Pur East Tehsil:</p> <ul style="list-style-type: none"> (i) Municipal Committee Ahmed Pur East (Charge No.12 & 13); (ii) Municipal Committee Uch Sharif (Charge No.14); (iii) Town Committee Channi Goth (Charge No.15); (iv) Kulab Qanungo Halqa; (v) Channi Goth Qanungo Halqa; (vi) Tahir Wali Qanungo Halqa; (vii) Uch Gillani Qanungo Halqa; (viii) Uch Bukhari Qanungo Halqa; (ix) Ahmed Pur Urban Qanungo Halqa; (x) Sukhail Qanungo Halqa; <p>of Bahawalpur district.</p>
------------------------------	---

NA-167 Bahawalpur-IV	<p>(a) Following areas of Ahmed Pur East Tehsil:</p> <ul style="list-style-type: none"> (i) Mandhal Qanungo Halqa; (ii) Hateji Qanungo Halqa; (iii) Mubarakpur Qanungo Halqa; (iv) Town Committee Mubarakpur (Charge No.16); <p>(b) Following areas of Bahawalpur Saddar Tehsil:</p> <ul style="list-style-type: none"> (i) Qasim Pur Qanungo Halqa; (ii) Kalanchwala Qanungo Halqa; (iii) Noorpur Nauranga Qanungo Halqa; (iv) Khanqah Sharif Qanungo Halqa; (v) Kotla Musa Khan Qanungo Halqa; (vi) 14 BC Patwar Circle of Baghdad-ul-Jadid Qanungo Halqa; (vii) Town Committee Khanqah Sharif (Charge No.09); (viii) Town Committee Samasatta (Charge No.08); <p>of Bahawalpur district.</p>
-----------------------------	---

NA-168 Bahawalpur-V	<p>(a) Municipal Corporation Bahawalpur (Charge No.5 to 11);</p> <p>(b) Bahawalpur Cantt. (Charge No.1 & 2);</p> <p>of Bahawalpur district.</p>
----------------------------	---

NA-169 R.Y.Khan-I	<p>(a) Following areas of Liaqat Pur Tehsil:</p> <ul style="list-style-type: none"> (i) Municipal Committee Liaqat Pur (Charge No.09); (ii) Sidhu Wali Qanungo Halqa; (iii) Shaidani Sharif Qanungo Halqa; (iv) Khan Bela Qanungo Halqa; (v) Allah Abad Qanungo Halqa; (vi) Tarukari Qanungo Halqa; (vii) Pakka Laran Qanungo Halqa excluding Following Patwar Circles:
--------------------------	--

- (1) Chak No.001/NP Addl;
(2) Chaharwala;
(viii) Town Committee Khan Bela (Charge No.10);

of R.Y.Khan district.

NA-170 R.Y.Khan-II

- (a) Following areas of Khanpur Tehsil:
- (i) Municipal Committee Khan Pur (Charge No.11,12 & 13);
 - (ii) Bagh-o-Bahar Qanungo Halqa;
 - (iii) Khan Pur-I Qanungo Halqa;
 - (iv) Khan Pur-II Qanungo Halqa;
 - (v) Bhutta Sheikhan Qanungo Halqa;
 - (vi) Nawan Kot Qanungo Halqa;
- (b) Following areas of Liaqat Pur Tehsil:
- (i) 1/L (Cholistan) Qanungo Halqa;
 - (ii) 2/L (Cholistan) Qanungo Halqa;
 - (iii) 2-R (Cholistan) Qanungo Halqa;
 - (iv) 7/R (Cholistan) Qanungo Halqa;
 - (v) Abbassia-I Qanungo Halqa;
 - (vi) Abbassia-II Qanungo Halqa;
 - (vii) Gulshan Farid (Cholistan) Qanungo Halqa;
 - (viii) Haider Shah (Cholistan) Qanungo Halqa;
 - (ix) Head Farid (Cholistan) Qanungo Halqa;
 - (x) Following Patwar Circles of Pakka Laran Qanungo Halqa:
 - (1) Chak No.001/NP Addl;
 - (2) Chaharwala;

of R.Y.Khan district.

NA-171 R.Y.Khan-III

- (a) Following areas of Khanpur Tehsil:
- (i) Municipal Committee Zahir Pir (Charge No.10);
 - (ii) Chachran Sharif Qanungo Halqa;
 - (iii) Samoka Qanungo Halqa;
 - (iv) Jajja Abbasian Qanungo Halqa;
 - (v) Garhi Ikhtiar Khan Qanungo Halqa;
- (b) Following areas of R.Y.Khan Tehsil:
- (i) Municipal Committee Kot Samaba (Charge No.12);
 - (ii) Rukun Pur Qanungo Halqa;
 - (iii) Kot Samaba Mohal Qanungo Halqa excluding Taranda Sahib Yar Khan Patwar Circle;
 - (iv) Following Patwar Circles of Rajanpur Qanungo Halqa:
 - (1) Ihsan Pur;
 - (2) Daulat Pur;
 - (3) Abad Pur;

(v) Rang Pur Patwar Circle of Pallu Shah Qanungo Halqa;

of R.Y.Khan district.

NA-172 R.Y.Khan-IV

(a) Following areas of R.Y.Khan Tehsil:

- (i) Municipal Corporation R.Y.Khan
(Charge No.13 to 17);
- (ii) Municipal Committee Taranda Sawai Khan
(Charge No.11);
- (iii) R.Y.Khan-I Qanungo Halqa;
- (iv) R.Y.Khan-II Qanungo Halqa;
- (v) Kot Samaba Abadi Qanungo Halqa;
- (vi) Bindor Qanungo Halqa;
- (vii) Taranda Sawai Khan Qanungo Halqa excluding
following Patwar Circles:
 - (1) Aslam Abad;
 - (2) Wahi Juman Shah;
 - (3) Amin Garh;

of R.Y.Khan district.

NA-173 R.Y.Khan-V

(a) Following areas of Sadiqabad Tehsil:

- (i) Town Committee Ahmed Pur Lamma
(Charge No.11);
- (ii) Muhammad Pur Qanungo Halqa;
- (iii) Ahmed Pur Lamma Qanungo Halqa;
- (iv) Shahbaz Pur Qanungo Halqa excluding the Qasmani
Patwar Circle;

(b) Following areas of R.Y.Khan Tehsil:

- (i) Taj Garh Qanungo Halqa;
- (ii) Rajanpur Qanungo Halqa excluding Following Patwar
Circles:
 - (1) Ihsan Pur;
 - (2) Daulat Pur;
 - (3) Abad Pur;
- (iii) Pullu Shah Qanungo Halqa excluding Rang Pur Patwar
Circle;
- (iv) Following Patwar Circles of Taranda Sawai Khan
Qanungo Halqa:
 - (1) Aslam Abad;
 - (2) Wahi Juman Shah;
 - (3) Amin Garh;
- (v) Taranda Sahib Yar Khan Patwar Circle of Kot Samaba
Mohal Qanungo Halqa;

of R.Y.Khan district.

NA-174 R.Y.Khan-VI	<p>(a) Following areas of Sadiqabad Tehsil:</p> <ul style="list-style-type: none"> (i) Municipal Corporation Sadiqabad (Charge No.12 to 15); (ii) Sadiq Abad-I Qanungo Halqa; (iii) Sadiq Abad-II Qanungo Halqa; (iv) Tillu Goth Qanungo Halqa; (v) Walhar Qanungo Halqa; (vi) Bhong Qanungo Halqa; (vii) Kot Sabzal Qanungo Halqa; (viii) Machka Qanungo Halqa; (ix) Town Committee Sanjar Pur Nao (Charge No.16); (x) Qasmani Patwar Circle of Shahbaz Pur Qanungo Halqa; <p>of R.Y.Khan district.</p>
--------------------	--

NA-175 Muzaffargarh-I	<p>(a) Municipal Committee Muzaffargarh (Charge No.12 & 13);</p> <p>(b) Following Qanungo Halqas of Muzaffargarh Tehsil:</p> <ul style="list-style-type: none"> (i) Rangpur; (ii) Muradabad; (iii) Muzaffargarh-I; (iv) Muzaffargarh-II; (v) Basira; (vi) Kareem Dad Qureshi; <p>of Muzaffargarh district.</p>
-----------------------	--

NA-176 Muzaffargarh-II	<p>(a) Municipal Committee Khan Garh (Charge No.14);</p> <p>(b) Following Qanungo Halqas of Muzaffargarh Tehsil:</p> <ul style="list-style-type: none"> (i) Khan Garh; (ii) Mehar Pur; (iii) Shah Jamal; (iv) Rohilan Wali; (v) Following Patwar Circels of Mahra Qanungo Halqa: <ul style="list-style-type: none"> (1) Bet Raili; (2) Mohri Wala; (3) Mahra Sharqi; (4) Ponta Mullana; (5) Mahra Gharbi; <p>of Muzaffargarh district.</p>
------------------------	---

NA-177 Muzaffargarh-III	<p>(a) Mahra Qanungo Halqa of Muzaffargarh Tehsil excluding Following Patwar Circles:</p> <ul style="list-style-type: none"> (i) Bet Raili; (ii) Mohri Wala; (iii) Mahra Sharqi; (iv) Ponta Mullana;
-------------------------	--

(v) Mahra Gharbi;
(b) Jatoi Tehsil excluding Jhalarian Qanungo Halqa;
of Muzaffargarh district.

NA-178 Muzaffargarh-IV

(a) Alipur Tehsil;
(b) Jhalarian Qanungo Halqa of Jatoi Tehsil;
of Muzaffargarh district.

NA-179 Kot Addu-I

(a) Chowk Sarwar Shaheed Tehsil;
(b) Following areas of Kot Addu Tehsil:
(i) Town Committee Daira Din Pannah
(Charge No.11);
(ii) Municipal Committee Kot Addu (Charge No.9 &10);
(iii) Daira Din Pannah Qanungo Halqa;
(iv) Kot Addu No.I Qanungo Halqa excluding following
Patwar Circles:
(1) Chak No.528/TDA;
(2) Chak No.154/ML;
of Kot Addu district.

NA-180 Kot Addu-II

(a) Kot Addu Tehsil excluding Following areas:
(i) Town Committee Daira Din Pannah
(Charge No.11);
(ii) Municipal Committee Kot Addu (Charge No.9 & 10);
(iii) Daira Din Pannah Qanungo Halqa;
(iv) Kot Addu No.I Qanungo Halqa except following Patwar
Circles:
(1) Chak No.528/TDA;
(2) Chak No.154/ML;
of Kot Addu district.

NA-181 Layyah-I

(a) Karor Tehsil;
(b) Choubara Tehsil;
(c) Sumra Nasheb Qanungo Halqa of Layyah Tehsil;
of Layyah district.

NA-182 Layyah-II

(a) Layyah Tehsil excluding Sumra Nasheb Qanungo Halqa;
of Layyah district.

NA-183 Taunsa

(a) Taunsa District.

NA-184 D.G.Khan-I

- (a) Following Qanungo Halqas of D.G.Khan Tehsil:
- (i) Addl. Shadan Lund;
 - (ii) Shadan Lund Chak Danda;
 - (iii) Yaru;
 - (iv) Addl. Yaru;
 - (v) Shah Saddar Din;
 - (vi) Addl. Shah Saddar Din;
 - (vii) Addl. Ghousabad excluding following Patwar Circles:
 - (1) Drahma;
 - (2) Haji Ghazi Gharbi;
 - (3) Sukhera Arain;
 - (viii) Addl. D.G.Khan excluding following Patwar Circles:
 - (1) Dalana Patti Zai;
 - (2) Dalana Patti Khas;
 - (ix) D.G.Khan excluding Gadai Gharbi Patwar Circle;
 - (x) Ghousabad Qanungo Halqa of Kot Chutta Tehsil;
- (b) Town Committee Shadan Lund;
- (c) Balaib Shumali Qanungo Halqa of De-excluded area;
- of D.G.Khan district.

NA-185 D.G.Khan-II

- (a) Following areas of D.G.Khan Tehsil:
- (i) Municipal Corporation D.G.Khan (Charge No.12, 13 & 14);
 - (ii) Addl. Kot Chutta Qanungo Halqa;
 - (iii) Kot Chutta Qanungo Halqa;
 - (iv) Gadi Gharbi Patwar Circle of D.G.Khan Qanungo Halqa;
 - (v) Following Patwar Circles of Addl. D.G.Khan Qanungo Halqa:
 - (1) Dalana Patti Zai;
 - (2) Dalana Patti Khas;
 - (vi) Following Patwar Circles of Addl. Ghousabad Qanungo Halqa:
 - (1) Drahma;
 - (2) Haji Ghazi Gharbi;
 - (3) Sukhera Arain;
- (b) Following areas of Kot Chutta Tehsil:
- (i) Municipal Committee Kot Chutta (Charge No.9);
 - (ii) Kot Chutta Qanungo Halqa;
- of D.G.Khan district.

NA-186 D.G.Khan-III

- (a) Following areas of Kot Chutta Tehsil:
- (i) Jhok Utra Qanungo Halqa;

- (ii) Addl. Jhok Utra Qanungo Halqa;
 - (iii) Mana Ahmadani Qanungo Halqa;
 - (iv) Addl. Mana Ahmadani Qanungo Halqa;
 - (v) Choti Qanungo Halqa;
 - (vi) Addl. Choti Qanungo Halqa;
 - (vii) Town Committee Choti Zareen (Charge No.10);
 - (viii) Town Committee Sakhi Sarwar (Charge No.11);
- (b) Following De-excluded area of D.G.Khan:
- (i) Sakhi Sarwar Qanungo Halqa;
 - (ii) Khar Qanungo Halqa;
 - (iii) Ronghin Qanungo Halqa;

of D.G.Khan district.

NA-187 Rajanpur-I

- (a) Municipal Committee Jampur (Charge No.8);
- (b) Town Committee Dajal (Charge No.9);
- (c) Town Committee Muhammad Pur (Charge No.11);
- (d) Following Qanungo Halqas of Jampur Tehsil:
 - (i) Jampur;
 - (ii) Kot Janun;
 - (iii) Dajal;
 - (iv) Kotla Mughlan;
 - (v) Town Committee Kotla Mughlan (Charge No.12);
 - (vi) Muhammad Pur Qanungo Halqa excluding Following Patwar Circles:
 - (1) Chak Kaurewala;
 - (2) Bulewala;
 - (3) Dhora Rindan;
- (e) Chacha Qanungo Halqa of De-excluded area;

of Rajanpur district.

NA-188 Rajanpur-II

- (a) Municipal Committee Rajanpur (Charge No.8);
- (b) Municipal Committee Fazal Pur (Charge No.10);
- (c) Following Qanungo Halqas of Rajanpur Tehsil:
 - (i) Rajanpur;
 - (ii) Rajanpur Colony excluding following Patwar Circles:
 - (1) Rakh Daima Sharqi;
 - (2) Bruce Abad;
 - (iii) Fazalpur;
 - (iv) Fazalpur Colony;
 - (v) Kotla Issan Qanungo Halqa excluding Following Patwar Circles:
 - (1) Aqil Pur;
 - (2) Bait Sauntra;
 - (3) Noushera;
 - (4) Shikar Pur;
- (d) Following areas of Jampur Tehsil:

- (i) Town Committee Haji Pur (Charge No.10);
 - (ii) Haji Pur Qanungo Halqa;
 - (iii) Isran Qanungo Halqa;
 - (iv) Following Patwar Circles of Muhammad Pur Qanungo Halqa:
 - (1) Chak Kaurewala;
 - (2) Bulewala;
 - (3) Dhora Rindan;
 - (e) Shum Khulchash Qanungo Halqa of de-excluded area;
- of Rajanpur district.

NA-189 Rajanpur-III

- (a) Rojhan Tehsil;
 - (b) Following areas of Rajanpur Tehsil:
 - (i) Municipal Committee Kot Mithan (Charge No.9);
 - (ii) Kotla Naseer Qanungo Halqa;
 - (iii) Kot Mithan Sharif Qanungo Halqa;
 - (iv) Following Patwar Circles of Rajanpur Colony Qanungo Halqa:
 - (1) Rakh Daima Sharqi;
 - (2) Bruce Abad;
 - (v) Following Patwar Circles of Kotla Issan Qanungo Halqa:
 - (1) Aqil Pur;
 - (2) Bait Sauntra;
 - (3) Noushera;
 - (4) Shikar Pur;
 - (c) Ozman Qanungo Halqa of De-excluded area;
- of Rajanpur district.

ELECTION COMMISSION OF PAKISTAN

FORM - 7
[see rule 14]

FINAL LIST OF CONSTITUENCIES

Name of Province: **Sindh**

National Assembly form **Sindh Province**

No. and Name of Constituency	Extent of the Constituency
1	2
NA -190 Jacobabad	a) Garhi Khairo Taluka; b) Jacobabad Taluka; c) Following areas of Thul Taluka; i) Bahadurabad Supervisory Tapedar Circle; ii) Thul Supervisory Tapedar Circle excluding Thul Purano Tapedar Circle; iii) Municipal Committee Thul; iv) Town Committee Mirpur Buriro; v) Town Committee Sohrab Khan Sarki; of District Jacobabad.
NA-191 Jacobabad-Cum-Kashmore	a) The following areas of Jacobabad District:- i) Misripur Supervisory Tapedar Circle; ii) Muradpur Supervisory Tapedar Circle; and iii) Thul Purano Tapedar Circle of Thul Supervisory Tapedar Circle of Thul Taluka; b) The following areas of Kashmore District:- i) Lashari Supervisory Tapedar Circle of Tangwani taluka; c) Kashmore Taluka excluding the following areas:- i) Bhanar Tapedar Circle; and ii) Gublo Tapedar Circle of Badani Supervisory Tapedar Circle; d) Kandhkot Taluka excluding following areas; i) Town Committee Ghouspur; ii) Ghouspur Supervisory Tapedar Circle;
NA -192 Kashmore-Cum-Shikarpur	a) The following areas of Kashmore District:- i) Dunyapur Supervisory Tapedar Circle; ii) Tangwani Supervisory Tapedar Circle; iii) Town Committee Tangwani; iv) Town Committee Karampur; v) Ghouspur Supervisory Tapedar Circle; vi) Town Committee Ghouspur; vii) Bhanar Tapedar Circle; and viii) Gublo Tapedar Circle of Badani Supervisory Tapedar Circle b) The following areas of Shikarpur District:- i) Khanpur Taluka; ii) Sultan Kot Supervisory Tapedar Circle; iii) Laliyoon Tapedar Circle of Shikarpur Supervisory Tapedar Circle of Shikarpur Taluka; c) The following areas of Lakhi Taluka: i) Rustam Supervisory Tapedar Circle; and ii) Town Committee Rustam



No. and Name of Constituency	Extent of the Constituency
1	2
NA -193 Shikarpur	a) Shikarpur Taluka excluding following areas:- i) Sultan Kot Supervisory Tapedar Circle; ii) Laliyoon Tapedar Circle of Shikarpur Supervisory Tapedar Circle; b) Lakhi Taluka excluding the following areas:- i) Rustam Supervisory Tapedar Circle; and ii) Town Committee Rustam c) Garhi Yasin Taluka; of Shikarpur District.
NA-194 Larkana-I	a) Ratodero Taluka; b) The following areas of Larkana Taluka: i) Akil Supervisory Tapedar Circle and ii) Dhamraha Tapedar Circle of Kangah Supervisory Tapedar Circle; iii) Larkana Tapedar Circle of Larkana Supervisory Tapedar Circle; c) Municipal Corporation Larkana excluding the following areas: i) Census Circle No. 02; ii) Census Circle No. 03; and iii) Census Circle No. 04 of Census Charge No. 06; iv) Census Circle No. 07; and v) Census Circle No. 08 of Census Charge No. 10; vi) Census Circle No. 01; vii) Census Circle No. 06; viii) Census Circle No. 07; and ix) Census Circle No. 08 of Census Charge No. 11 Of Larkana District.
NA-195 Larkana-II	a) The following areas of Larkana Taluka: i) Kangah Supervisory Tapedar Circle excluding Dhamrah Tapedar Circle; ii) Beero Chandio Supervisory Tapedar Circle; iii) Larkana Supervisory Tapedar Circle excluding Larkana Tapedar Circle; b) The following areas of Municipal Corporation Larkana: i) Census Circle No. 02; ii) Census Circle No. 03; and iii) Census Circle No. 04 of Census Charge No. 06; iv) Census Circle No. 07; and v) Census Circle No. 08 of Census Charge No. 10; vi) Census Circle No. 01; vii) Census Circle No. 06; viii) Census Circle No. 07; and ix) Census Circle No. 08 of Census Charge No. 11 c) Bakrani Taluka; d) Dokri Taluka; Of Larkana District

No. and Name of Constituency	Extent of the Constituency
1	2
NA-196 Kamber Shahdadtal-I	a) Qubo Saeed Khan Taluka; b) Shahdadtal Taluka; c) Sujawal Junejo Taluka; d) Miro Khan Taluka; e) The following areas of Kamber Ali Khan Taluka: i) Doabo Tapedar Circle; ii) Jian Abro Tapedar Circle; iii) Lakha Tapedar Circle; iv) Mahyoon Tapedar Circle; v) Ranwati Tapedar Circle; and vi) Khairpur Juso Tapedar Circle of Ranwati Supervisory Tapedar Circle; of Kamber Shahdadtal District
NA -197 Kamber Shahdadtal-II	a) Nasirabad Taluka; b) Warah Taluka; c) The Kamber Ali Khan Taluka excluding the following Areas: i) Doabo Tapedar Circle; ii) Jian Abro Tapedar Circle; iii) Lakha Tapedar Circle; iv) Mahyoon Tapedar Circle; v) Ranwati Tapedar Circle; and vi) Khairpur Juso Tapedar Circle of Ranwati Supervisory Tapedar Circle; of Kamber Shahdadtal District
NA-198 Ghotki-I	a) Ubauro Taluka; b) Daharki Taluka; c) Mirpur Mathelo Taluka excluding the following areas:- i) Jarwar Supervisory Tapedar Circle; ii) Machhalo Supervisory Tapedar Circle; and iii) Darwesh Naich Tapedar Circle of Mirpur Mathelo Supervisory Tapedar Circle of Ghotki District
NA-199 Ghotki-II	a) Ghotki Taluka; b) Khan Garh Taluka; c) The following areas of Mirpur Mathelo Taluka: i) Jarwar Supervisory Tapedar Circle; ii) Machhalo Supervisory Tapedar Circle; and iii) Darwesh Naich Tapedar Circle of Mirpur Mathelo Supervisory Tapedar Circle; of Ghotki District

No. and Name of Constituency	Extent of the Constituency
1	2
NA-200 Sukkur-I	a) New Sukkur Taluka; b) Sukkur City Taluka; c) Municipal Committee Rohri; d) The following Tapedar Circles of Pano Akil Supervisory Tapedar Circle of Pano Akil Taluka: i) Sunder Belo Tapedar Circle; ii) Panwari Jagir Tapedar Circle; iii) Nauraja Tapedar Circle; iv) Hingoro Tapedar Circle; v) Shahpur Tapedar Circle; vi) Sadhuja Tapedar Circle; and vii) Nindapur Tapedar Circle of Sukkur District
NA-201 Sukkur-II	a) Pano Akil Taluka excluding the following Tapedar Circles of Pano Akil Supervisory Tapedar Circle: i) Sunder Belo Tapedar Circle; ii) Panwari Jagir Tapedar Circle; iii) Nauraja Tapedar Circle; iv) Hingoro Tapedar Circle; v) Shahpur Tapedar Circle; vi) Sadhuja Tapedar Circle; and vii) Nindapur Tapedar Circle; b) Rohri Taluka excluding Municipal Committee Rohri; and c) Saleh Pat Taluka of Sukkur District
NA-202 Khairpur-I	a) Khairpur Taluka; b) Kotdiji Taluka of Khairpur District
NA-203 Khairpur-II	a) Mirwah Taluka; b) Faiz Ganj Taluka; c) Nara Taluka; and d) The following Tapedar Circles of Ranipur Supervisory Tapedar Circle of Sobhodero Taluka i) Gadeji; ii) Rasoolabad; and iii) Tunia of Khairpur District
NA-204 Khairpur-III	a) Gambat Taluka; b) Kingri Taluka; c) Sobhodero Taluka excluding the following Tapedar Circles of Ranipur Supervisory Tapedar Circle: i) Gadeji; ii) Rasoolabad; and iii) Tunia of Khairpur District

Handwritten signatures in blue ink, including a large signature on the left and several smaller ones on the right, some with dates like '2010' and '2011'.

No. and Name of Constituency	Extent of the Constituency
1	2
NA-205 Naushahro Feroze-I	a) Mehrabpur Taluka; b) Kandiaro Taluka excluding Bharti Tapedar Circle of Dabhro Supervisory Tapedar Circle; c) Bhiria Taluka excluding the following areas:- i) Molhan Tapedar Circle; ii) Dalipota Tapedar Circle; and iii) Tharu Shah Tapedar Circle of Bhiria Supervisory Tapedar Circle; of Naushahro Feroze District.
NA-206 Naushahro Feroze-II	a) Moro Taluka; b) Naushahro Feroze Taluka; c) The following Tapedar Circles of Bhiria Supervisory Tapedar Circle of Bhiria Taluka:- i) Molhan Tapedar Circle; ii) Dalipota Tapedar Circle; and iii) Tharu Shah Tapedar Circle d) Bharti Tapedar Circle of Dabhro Supervisory Tapedar Circle of Kandiaro Taluka of Naushahro Feroze District.
NA-207 Shaheed Benazirabad-I	a) Nawabshah Taluka; b) Daur Taluka excluding the following Tapedar Circles of Daur Supervisory Tapedar Circle:- i) Jamal Shah; ii) Kandiaro; iii) Liyari; and iv) Abul Hassan of Shaheed Benazirabad District.
NA-208 Shaheed Benazirabad-II	a) Sakrand Taluka; b) Kazi Ahmed Taluka; c) The following Tapedar Circles of Daur Supervisory Tapedar Circle of Daur Taluka:- i) Jamal Shah; ii) Kandiaro; iii) Liyari; and iv) Abul Hassan of Shaheed Benazirabad District.
NA-209 Sanghar-I	a) Sanghar Taluka; b) Khipro Taluka; c) Jam Nawaz Ali Taluka; d) The following areas of Sinjhor Taluka: i) Jhol Supervisory Tapedar Circle; and ii) Town Committee Jhol; of Sanghar District.

No. and Name of Constituency	Extent of the Constituency
1	2
NA-210 Sanghar-II	a) Tando Adam Taluka; b) Shahdadpur Taluka; and c) Sinjhero Taluka excluding following areas:- i) Jhol Supervisory Tapedar Circle; and ii) Town Committee Jhol; of Sanghar District.
NA-211 Mirpurkhas-I	a) Sindhri Taluka; b) Hussain Bux Mari Taluka; c) Mirpurkhas Taluka; d) Shujaabad Taluka excluding the following areas: i) Town Committee Mirwah; ii) Mirwah Tapedar Circle of Mirwah Supervisory Tapedar Circle; and iii) Khunbri Tapedar Circle of Mirwah Supervisory Tapedar Circle of Mirpurkhas District.
NA-212 Mirpurkhas-II	a) Kot Ghulam Muhammad Taluka; b) Digri Taluka; c) Jhudo Taluka; and d) The following areas of Shujaabad Taluka: i) Town Committee Mirwah; ii) Mirwah Tapedar Circle; and iii) Khunbri Tapedar Circle of Mirwah Supervisory Tapedar Circle of Mirpurkhas District.
NA-213 Umerkot	Umerkot District
NA-214 Tharparkar-I	a) Dahli Taluka; b) Nangarparkar Taluka; and c) Chachro Taluka excluding the following areas: i) Kantio Supervisory Tapedar Circle; and ii) Haji Jalal Sangrasi Tapedar Circle of Rajoro Supervisory Tapedar Circle of Tharparkar District.
NA-215 Tharparkar-II	a) Kaloi Taluka; b) Diplo Taluka; c) Mithi Taluka; d) Islamkot Taluka; e) The following areas of Chachro Taluka: i) Kantio Supervisory Tapedar Circle; and ii) Haji Jalal Sangrasi Tapedar Circle of Rajoro Supervisory Tapedar Circle of Tharparkar District.

No. and Name of Constituency	Extent of the Constituency
1	2
NA-216 Matiari	Matiari District
NA-217 Tando Allahyar	Tando Allahyar District
NA-218 Hyderabad-I	a) Qasimabad Taluka excluding Census Charge No.02 of Hyderabad Cantonment (Part) of Qasimabad Taluka; and b) Hyderabad Taluka excluding Town Committee Husri; of Hyderabad District.
NA-219 Hyderabad-II	a) Latifabad Taluka; b) Town Committee Husri of Hyderabad Taluka; of Hyderabad District.
NA-220 Hyderabad-III	a) Hyderabad City Taluka; b) Census Charge No.02 of Hyderabad Cantonment (Part) of Qasimabad Taluka; of Hyderabad District.
NA-221 Tando Muhammad Khan	Tando Muhammad Khan District
NA-222 Badin-I	a) Matli Taluka; b) Talhar Taluka; c) Tando Bago Taluka excluding the following areas:- i) Town Committee Khoski; ii) Kak Tapedar Circle; and iii) Mir Himmat Tapedar Circle of Tando Bago Supervisory Tapedar Circle; iv) Hingorjani Tapedar Circle; v) Khoski Tapedar Circle; vi) Akore Tapedar Circle; vii) Khadi Adat Tapedar Circle; and viii) Dhubni Tapedar Circle of Pangrio Supervisory Tapedar Circle of Badin District.

No. and Name of Constituency	Extent of the Constituency
1	2
NA-223 Badin-II	a) Golarchi (Shaheed Fazal Rahu) Taluka; b) Badin Taluka; and c) The following areas of Tando Bago Taluka :- i) Town Committee Khoski; ii) Kak Tapedar Circle; and iii) Mir Himmat Tapedar Circle of Tando Bago Supervisory Tapedar Circle; iv) Hingorjani Tapedar Circle; v) Khoski Tapedar Circle; vi) Akore Tapedar Circle; vii) Khadi Adat Tapedar Circle; and viii) Dhubni Tapedar Circle of Pangrio Supervisory Tapedar Circle of Badin District
NA-224 Sujawal	Sujawal District
NA-225 Thatta	Thatta District
NA-226 Jamshoro	Jamshoro District.
NA-227 Dadu-I	a) Mehar Taluka; and b) Khairpur Nathan Shah Taluka of Dadu District.
NA-228 Dadu-II	a) Dadu Taluka; and b) Johi Taluka of Dadu District.
NA-229 Malir-I	a) Gadap Sub-Division; b) Bin Qasim Sub-Division; c) Shah Mureed Sub-Division; d) The following areas of Ibrahim Hyderi Sub-Division: i) Landhi-II (Khanto-I) Tapedar Circle; and ii) Landhi-III (Khanto-II) Tapedar Circle of Landhi Supervisory Tapedar Circle; and e) The following Tapedar Circles of Kathore Supervisory Tapedar Circle of Murad Memon Sub-Division: i) Darsano Channo Tapedar Circle; and ii) Konkhar Tapedar Circle; of Malir District.

No. and Name of Constituency	Extent of the Constituency
1	2
NA-230 Malir-II	<p>a) The following areas of Ibrahim Hyderi Sub-Division:</p> <ul style="list-style-type: none"> i) Landhi-I Tapedar Circle; ii) Ibrahim Hyderi-I Tapedar Circle; and iii) Ibrahim Hyderi-II Tapedar Circle of Landhi Supervisory Tapedar Circle; iv) Census Circle No.3; v) Census Circle No.4; vi) Census Circle No.5; and vii) Census Circle No. 6 of Census Charge No. 3; viii) Census Charge No.4; ix) Census Charge No.5; x) Census Charge No.6; xi) Census Charge No.7; and xii) Census Charge No.8; <p>b) Census Circle No. 7 of Census Charge No.1 of Korangi Creek Cantonment; of Malir District.</p>
NA-231 Malir-III	<p>a) Airport Sub-Division of (District Municipal Corporation Malir);</p> <p>b) The following areas of Faisal Cantonment (Part of Airport Sub-Division):</p> <ul style="list-style-type: none"> i) Census Circle No.1; ii) Census Circle No.2; iii) Census Circle No.3; iv) Census Circle No.4; and v) Census Circle No.5 of Census Charge No.4; <p>c) Malir Cantonment (Part of Malir District);</p> <p>d) The following Areas of Murad Memon Sub-Division:</p> <ul style="list-style-type: none"> i) Census Charge No.2; ii) Census Charge No.3; iii) Census Charge No.4; iv) Census Charge No.5; v) Census Charge No.6; and vi) Thano Tapedar Circle of Kathore Supervisory Tapedar Circle <p>e) The following areas of Ibrahim Hyderi Sub-Division:</p> <ul style="list-style-type: none"> i) Census Charge No.2; ii) Census Circle No.1 and 2 of Census Charge No.3; iii) Census Charge No.9; iii) Census Charge No.10; iii) Census Charge No.11; and iv) Census Charge No.12; <p>of Malir District.</p>

No. and Name of Constituency	Extent of the Constituency
1	2
NA-232 Karachi Korangi-I	a) Model Colony Sub-Division; b) The following areas of Faisal Cantonment (Part of Shah Faisal Sub-Division): i) Census Circle No.6; and ii) Census Circle No.7 of Charge No.7; iii) Census Circle No.6; and iv) Census Circle No.7 of Charge No.8; c) Shah Faisal Sub-Division; of Karachi Korangi District.
NA-233 Karachi Korangi-II	a) Landhi Sub-Division; b) The following Census Charges of Korangi Sub-Division: i) Census Charge No.13; ii) Census Charge No.14; iii) Census Charge No.15; iv) Census Charge No.16; v) Census Charge No.17; and vi) Census Charge No.20 of Karachi Korangi District
NA-234 Karachi Korangi-III	a) The following areas of Korangi Sub-Division: i) Census Charge No.1; ii) Census Charge No.2; iii) Census Charge No.3; iv) Census Charge No.4; v) Census Charge No.5; vi) Census Charge No.6; vii) Census Charge No.7; viii) Census Charge No.8; ix) Census Charge No.9; x) Census Charge No.10; xi) Census Charge No.11; xii) Census Charge No.12; xiii) Census Charge No.18; and xiv) Census Charge No.19; (b) Census Charge No.1 excluding Census Circle No. 7 of Korangi Creek (c) Census Block No. 1, 8, 9, 10 and 11 of Census Circle No. 2 of Census Charge No. 4 of Clifton Cantonment of Korangi Karachi District.
NA-235 Karachi East-I	a) Gulzar-e-Hijri Sub-Division excluding Census Charge No. 6 and 7; b) Malir Cantonment (Part of Gulzar-e-Hijri Sub Division) of Karachi East District.



No. and Name of Constituency	Extent of the Constituency
1	2
NA-236 Karachi East-II	<p>(a) The following Census Charges of Gulshan-e-Iqbal Sub-Division:</p> <ul style="list-style-type: none"> i) Census Charge No.1; ii) Census Charge No.2; iii) Census Charge No.6; iv) Census Charge No.7; v) Census Charge No.8; vi) Census Charge No.9; vii) Census Charge No.10; viii) Census Charge No.11; ix) Census Charge No.12; x) Census Charge No.13; xi) Census Charge No.14; xii) Census Charge No.15; xiii) Census Charge No.16; and xiv) Census Charge No.17 <p>(b) The following areas of Faisal Cantonment of Gulshan-e-Iqbal Sub-Division:</p> <ul style="list-style-type: none"> i) Census Charge No.1; ii) Census Charge No.2; iii) Census Charge No.3; iv) Census Circle No.6; v) Census Circle No.7; and vi) Census Circle No.8 of Census Charge No.4; vii) Census Charge No.5; viii) Census Charge No.6; ix) Census Circle No.1; x) Census Circle No.2; xi) Census Circle No.3; xii) Census Circle No.4; xiii) Census Circle No.5 of Census Charge No.7; xiv) Census Circle No.1, 2, 3, 4 and 5 of Census Charge No.8; <p>(c) Census Charge No. 6 & 7 of Gulzar Hijri Sub Division of Karachi East District.</p>
NA-237 Karachi East-III	<p>Ferozabad Sub-Division excluding following census charges:</p> <ul style="list-style-type: none"> i) Census Charge No.1; ii) Census Charge No.2; and iii) Census Charge No.25; <p>of Karach East District.</p>

No. and Name of Constituency	Extent of the Constituency
1	2
NA-238 Karachi East-IV	a) The following Census Charges of Ferozabad Sub-Division: i) Census Charge No.1; ii) Census Charge No.2; and iii) Census Charge No.25; b) Jamshed Quarters Sub-Division; c) The following areas of Karachi Cantonment Part of Jamshed Quarters Sub-Division; i) Census Circle No. 01 & 02; and ii) Census Block No. 01, 02 & 09 of Census Circle No. 03 of Census Charge No. 01 d) The following Census Charges of Gulshan-e-Iqbal Sub-Division: i) Census Charge No.3; ii) Census Charge No.4; and iii) Census Charge No.5 of Karachi East District.
NA-239 Karachi South-I	a) Liyari Sub-Division excluding following Census Charges:- i) Census Charge No.12; and ii) Census Charge No.15; of Karachi South District.
NA-240 Karachi South-II	a) The following Census Charges of Liyari Sub-Division: i) Census Charge No.12; and ii) Census Charge No.15; b) Garden Sub-Division; c) Following Census Charges of Aram Bagh Sub-Division: i) Census Charge No.1; and ii) Census Charge No.2; of Karachi South District
NA-241 Karachi South-III	a) Civil Line Sub-Division excluding Cantonment Areas; b) Karachi Cantonment (Part of District Karachi South); c) Clifton Cantonment (Part of District Karachi South); d) Saddar Sub-Division excluding Cantonment areas; and e) Aram Bagh Sub-Division excluding Census Charge No. 1 & 2 of Karachi South District
NA-242 Karachi Keamari-I	a) Baldia Sub-Division excluding Census Charge No. 15 b) The following Census Charges of SITE Sub Division:- i) Census Charge No.3; ii) Census Charge No.4; and ii) Census Charge No.5 of Karachi Keamari District.

No. and Name of Constituency	Extent of the Constituency
1	2
NA-243 Karachi Keamari-II	a) Keamari Sub-Division including Manora Cantonment; b) Mauripur Sub-Division; c) SITE Sub-Division excluding following Census Charges: i) Census Charge No.3; ii) Census Charge No.4; and iii) Census Charge No.5 d) Census Charge No. 15 of Baldia Sub-Division of Karachi Keamari District.
NA-244 Karachi West-I	a) Manghopir Sub-Division excluding Manghopir Tapedar Circle-I of Manghopir Supervisory Tapedar Circle; of Karachi West District.
NA-245 Karachi West-II	a) Orangi Sub-Division; b) The following Census Charges of Mominabad Sub-Division:- i) Census Charge No.7; ii) Census Charge No.22; iii) Census Charge No.27; and iv) Census Charge No.28; c) Manghopir Tapedar Circle-I of Manghopir Supervisory Tapedar Circle of Manghopir Sub-Division; of Karachi West District.
NA-246 Karachi West-III	(a) Mominabad Sub-Division excluding the following Census Charges:- i) Census Charge No.7; ii) Census Charge No.22; iii) Census Charge No.27; and iv) Census Charge No.28; of Karachi West District.
NA-247 Karachi Central-I	a) New Karachi Sub-Division excluding the following Census Charges: i) Census Charge No.12; ii) Census Charge No.13; iii) Census Charge No.14; iv) Census Charge No.15; and v) Census Charge No.16; of Karachi Central District.

No. and Name of Constituency	Extent of the Constituency
1	2
NA-248 Karachi Central-II	a) Gulberg Sub-Division; b) The following areas of New Karachi Sub-Division: i) Census Charge No.12; ii) Census Charge No.13; iii) Census Charge No.14; iv) Census Charge No.15; and v) Census Charge No.16; c) The following Census Charges of Liaquatabad Sub-Division: i) Census Charge No.4; ii) Census Charge No.5; and iii) Census Charge No.7 of Karachi Central District.
NA-249 Karachi Central-III	a) Liaquatabad Sub-Division excluding the following Census Charges: i) Census Charge No.4; ii) Census Charge No.5; and iii) Census Charge No.7 b) Nazimabad Sub-Division excluding Census Charge No.2 of Karachi Central District.
NA-250 Karachi Central-IV	a) North Nazimabad Sub-Division; and b) Census Charge No.2 of Nazimabad Sub-Division of Karachi Central District.

By order of the Election Commission

ELECTION COMMISSION OF PAKISTAN

FORM-7

[see rule 14]

FINAL LIST OF CONSTITUENCIES

Name of Province: BALUCHISTAN

National Assembly: BALUCHISTAN

No. and Name of Constituency	Extent of the Constituency
1	2

NA-251 Sherani-cum-Zhob-cum-Killa Saifullah

- a) Sherani District ;
- b) Zhob District; and
- c) Killa Saifullah District

NA-252 Musa Khail-cum-Barkhan-cum-Loralai-cum-Duki



- a) Musa Khail District;
- b) Barkhan District;
- c) Loralai District; and
- d) Duki District

NA- 253 Ziarat-cum-Harnai-cum-Sibi-cum-Kohlu-cum-Dera Bugti

- a) Ziarat District;
- b) Harnai District;
- c) Sibi District;
- d) Kohlu; and
- e) Dera Bugti District

NA-254 Jhal Magsi-cum-Kachhi-cum-Nasirabad

- a) Jhal Magsi District;
- b) Kachhi District; and
- c) Following areas of Nasirabad District;
 - i) Tehsil Tamboo
 - ii) Tehsil Baba Kot
 - iii) Tehsil Landhi
 - iv) PC Quba Sher Khan
 - v) PC Bedar



No. and Name of Constituency	Extent of the Constituency
1	2

NA-255 Sohbat Pur-cum-Jaffarabad-cum-Usta Mohammad-cum-Nasirabad

- a) Sohbat Pur District;
- b) Jaffarabad District and
- c) Usta Mohammad District
- d) Nasirabad District excluding following areas;
 - i) Tehsil Tamboo
 - ii) Tehsil Baba Kot
 - iii) Tehsil Landhi
 - iv) PC Quba Sher Khan
 - v) PC Bedar

NA-256 Khuzdar

Khuzdar District

NA-257 Hub-cum-Lasbela-cum-Awaran

- a) Hub District; and
- b) Lasbela District
- a) Awaran District

NA-258 Panjgur-cum-Kech

- a) Panjgur District
- b) Following areas of District Kech;
 - i) Sub Division Buleda
 - ii) Sub Tehsil Zamran
 - iii) Sub Tehsil Hoshab;
 - iv) UC Sami of Tehsil Turbat
 - v) UC Shahrak of Tehsil Turbat
 - vi) UC Pidark of Tehsil Turbat
 - vii) UC Ginna of Tehsil Turbat
 - viii) UC Kalatuk of Tehsil Turbat
 - ix) UC Nodiz of Tehsil Turbat and
 - x) UC Nasirabad

NA-259 Kech-cum-Gwadar

- a) District Kech excluding following areas
 - i) Sub Division Buleda
 - ii) Sub Tehsil Zamran
 - iii) Sub Tehsil Hoshab
 - iv) UC Sami of Tehsil Turbat
 - v) UC Shahrak of Tehsil Turbat
 - vi) UC Pidark of Tehsil Turbat
 - vii) UC Ginna of Tehsil Turbat
 - viii) UC Kalatuk of Tehsil Turbat
 - ix) UC Nodiz of Tehsil Turbat and
 - x) UC Nasirabad of Tehsil Turbat
- b) District Gwadar

No. and Name of Constituency	Extent of the Constituency
1	2

NA-260 Chagai-cum-Nushki-cum-Kharan-cum-Washuk

- a) Chagai District;
- b) Nushki District
- c) Kharan District; and
- d) Washuk District;

NA-261 Surab-cum-Kalat-cum-Mastung

- a) Surab District;
- b) Kalat District; and
- d) Mastung District


NA-262 Quetta-I

- a) Patwar Circle Kuchlak-I (Charge No.1),
- b) Patwar Circle Kuchlak-II (Charge No.1),
- c) Patwar Circle Baleli-I (Charge No.1)
- d) Patwar Circle Baleli-II(Charge No.1),
- e) Patwar Circle, Baleli-III (Charge No.1),
- f) Patwar Circle, Durrani-II (Charge No.2),
- g) Patwar Circle Durrani-III (Charge No.2)
- h) Patwar Circle Nohsar-I (Charge-2),
- i) Patwar Circle Nohsar-II (Charge-2),
- j) Sub Tehsil Panjpai (Charge No.4),
- k) Charge No.3 of Metropolitan Corporation Quetta,
- l) Charge No.15 of Metropolitan Corporation Quetta,
- m) Charge No.16 of Metropolitan Corporation Quetta,
- n) Charge No.17 of Metropolitan Corporation Quetta &
- o) Charge No.18 of Metropolitan Corporation Quetta of Quetta District

NA-263 Quetta-II

- a) Cantonment Board Charge No.1 & 2
- b) Charge No.5 of Metropolitan Corporation Quetta,
- c) Charge No.6 of Metropolitan Corporation Quetta
- d) Charge No.7 of Metropolitan Corporation Quetta
- e) Charge No.8 of Metropolitan Corporation Quetta
- f) Charge No.9 of Metropolitan Corporation Quetta,
- g) Charge No.10 of Metropolitan Corporation Quetta,
- h) Charge No.11 &
- i) Charge No.12 of Quetta District





No. and Name of Constituency	Extent of the Constituency
1	2


NA-264 Quetta-III

- a) Charge No.13 of Metropolitan Corporation Quetta,
- b) Charge No.14 of Metropolitan Corporation Quetta,
- c) Charge No.19 of Metropolitan Corporation Quetta,
- d) Patwar Circle Shadenzai-I (Charge-20)
- e) Patwar Circle Shadenzai-II (Charge-20)
- f) Patwar Circle Shadenzai-III (Charge-20)
- g) Patwar Circle Kechi Baig-I (Charge No.20),
- h) Patwar Circle Kechi Baig-II (Charge No.20),
- i) Patwar Circle Kechi Baig-III (Charge No.20) &
- j) Patwar Circle Kechi Baig-IV (Charge No.20),
of Quetta District

NA-265 Pishin

- a) Pishin District

NA-266 Killa Abdullah-cum-Chama a) Killa Abdullah District; and
b) Chaman District


4